Appendix D:
Phase I Environmental Site Assessments (ESA)

240 Nassau Street (2023)
50 Navy Street (2026)

PHASE I ENVIRONMENTAL SITE ASSESSMENT

for

240 Nassau Street
Brooklyn, New York 11201

Prepared for:

240 Nassau Street, LLC
20 Jay Street, Suite 1003
Brooklyn, New York 11201

Prepared by:

Langan Engineering, Environmental, Surveying,
Landscape Architecture and Geology, D.P.C.
360 West 31st Street, 8th Floor
New York, NY 10001-2727

Gregory C. Wyka, P.G., LEED AP ND
Senior Project Geologist

Mimi S. Raygorodetsky
Principle/Vice President

Report Date: 18 August 2023
180-Day Viability Date: 31 January 2023
170789101

LANGAN

TABLE OF CONTENTS

EXECUTIVE SUMMARY i

1. INTRODUCTION 1

1.1 PURPOSE 1

1.2 SCOPE OF SERVICES 1

1.3 USER RESPONSIBILITIES 2

2. SUBJECT PROPERTY DESCRIPTION AND CURRENT USE 3

2.1 LOCATION, LEGAL DESCRIPTION, AND OWNERSHIP 3

2.2 PHYSICAL SETTING 3

2.3 SUBJECT PROPERTY DESCRIPTION 4

2.4 CURRENT SUBJECT PROPERTY USE 4

2.5 HAZARDOUS SUBSTANCES AND PETROLEUM PRODUCTS 4

2.6 AIR EMISSIONS 5

2.7 WASTE MANAGEMENT 5

2.8 WASTEWATER 6

2.9 STORM WATER 6

3. SUBJECT PROPERTY HISTORY AND RECORDS REVIEW 7

3.1 HISTORICAL SUMMARY 7

3.2 REGULATORY DATABASE REVIEW 7

3.3 PRIOR REPORT REVIEW 7

4. ADJOINING PROPERTIES AND SURROUNDING AREA 8

4.1 CURRENT USE OF ADJOINING PROPERTIES AND SURROUNDING AREA 8

4.2 ADJOINING PROPERTIES AND SURROUNDING AREA HISTORY 8

4.3 REGULATORY DATABASE REVIEW 9

5. CONCLUSIONS, FINDINGS, AND OPINIONS 11

6. ENVIRONMENTAL PROFESSIONAL STATEMENT 12

7. REFERENCES 13

8. LIMITATIONS AND DEFINITIONS 14

8.1 ASTM DEFINITIONS 14

8.2 STANDARD ENVIRONMENTAL RECORD SOURCES 17

8.3 LIMITING CONDITIONS/DEVIATIONS 17

8.4 DATA GAPS 17

TABLES

Table ES-1 Conclusions, Findings and Opinions

Table 2-1 Utility Providers

Table 3-1 Subject Property History

Table 4-1 Current Use of Adjoining Properties and Surrounding Area

Table 4-2 Historical Use of Adjoining Properties

Table 7-1 Dates of Assessment Components

APPENDICES

Appendix A Figures

- Figure 1 Subject Property Location Map
- Figure 2 Subject Property Layout
- Figure 3 Nearby Properties Map

Appendix B Site Reconnaissance Photographs and Checklist

Appendix C User Provided Information

Appendix D Historical Resources

Appendix E Environmental Database Report

Appendix F FOIA Requests and Responses

Appendix G Resumes of Environmental Professionals

EXECUTIVE SUMMARY

Langan Engineering, Environmental, Surveying, Landscape Architecture and Geology, D.P.C. (Langan) completed a Phase I Environmental Site Assessment (ESA) of the property located at 240 Nassau Street in Brooklyn, New York (the "subject property") under the written authorization of 240 Nassau Street, LLC (the "Client" and the "user").

The Phase I ESA was completed following the guidelines of ASTM International Standard Practice E1527-21 (ASTM E1527-21), the United States Environmental Protection Agency's (US EPA) All Appropriate Inquiries (AAI) Rule, and industry standard practice. The user requested this ESA as part of their environmental due diligence related to a potential transaction involving the subject property.

Subject Property Layout

The 0.56-acre subject property is improved with one 24,180-square foot building with a two-story gymnasium and community space and a one-story classroom area. A narrow concrete paved area runs along the western and southern boundary of the building, followed by an asphalt-paved parking lot. A 400-square-foot garden is present in the southwest corner of the parcel. A shipping container used for storage is present adjoining the southern boundary of the parcel. A subterranean Consolidated Edison (Con Edison) easement exists in the western portion of the subject property.

Subject Property Current Use

The subject property most recently operated as a community youth center and was in the process of being vacated during the site reconnaissance.

Subject Property History

The subject property was occupied by residential dwellings; a street terminating into a cul-de-sac, storefronts including a horseshoe maker and blacksmith, stables, and open space in the late 1800s and early 1900s. By 1950, an automobile parking lot was constructed. By 1954, the block that contains the subject property (Block 110) was razed during construction of the Brooklyn-Queens Expressway and used as an automobile parking lot. The subject property was improved with a one- to two-story building used as an after-school recreation, learning, and enrichment center for youth ages 6-18 by 1975. A second story was added onto the northern half of the structure by 2006, bringing the building into its current configuration. The Madison Square chapter of the Boys and Girls Club operated a youth community center known as the 'Navy Yard Clubhouse' at the subject property from 1975 until the summer of 2023, when it was permanently closed.

Conclusions

Langan completed a Phase I ESA of the subject property using the scope guidelines and inherent limitations of ASTM E1527-21. Table ES-1 presents the conclusions of the Phase I ESA.

Table ES-1 Conclusions, Findings and Opinions

ASTM E1527-21 Scope Items
Recognized Environmental Conditions (REC)
Historical Uses of Adjoining and Surrounding Properties: Historical operations/uses at surrounding properties include a dry cleaner, an industrial school, an iron scrap yard, a filling station, manufacturing facilities, and machine shops. One or more of these properties are listed in environmental regulatory databases for petroleum bulk storage, closed petroleum spills, or historical drycleaner facilities. Releases of petroleum and/or hazardous substances at surrounding properties may have migrated to and impacted groundwater and/or soil vapor quality at the subject property; therefore, the historical operations at the adjoining and surrounding properties are considered a REC.
Controlled Recognized Environmental Conditions (CREC)
Langan did not identify CRECs.
Historical Recognized Environmental Conditions (HREC)
Langan did not identify HRECs.
De Minimis Conditions
Langan did not identify de minimum conditions.
Significant Data Gaps
Langan did not identify significant data gaps.
Business Environmental Risks (BER)
Utility Easement: A subterranean Con Edison easement exists in the western portion of the subject property. The easement may limit the development potential of the subject property and require additional specialized work at a cost premium. Therefore, the presence of the Con Edison easement on the subject property is considered a BER.

1. INTRODUCTION

Langan Engineering, Environmental, Surveying, Landscape Architecture and Geology, D.P.C. (Langan) completed a Phase I Environmental Site Assessment (ESA) of the property located at 240 Nassau Street in Brooklyn, New York (the "subject property") under the written authorization of 240 Nassau Street, LLC (the "Client" and the "user"). A Subject Property Location Map is provided in Appendix A (Figure 1).

The Phase I ESA was completed following the guidelines of ASTM International Standard Practice E1527-21 (ASTM E1527-21), the United States Environmental Protection Agency's (US EPA) All Appropriate Inquiries (AAI) Rule, and industry standard practice. The user requested this ESA as part of their environmental due diligence associated with a potential transaction involving the subject property.

1.1 Purpose

The purpose of this Phase I ESA is to identify recognized environmental conditions (REC) associated with the subject property. This purpose also includes identifying controlled recognized environmental conditions (CREC), historical recognized environmental conditions (HREC), de minimis conditions, and significant data gaps. The definitions of REC, CREC, HREC, de minimis condition and other select ASTM terms used in this report are in Section 8.

1.2 Scope of Services

Langan's scope of services consisted of the completion of a Phase I ESA following the guidelines of ASTM E1527-21. Langan's scope of services as it pertains to the elements of a Phase I ESA as specified in ASTM E1527-21 is described below.

1.2.1 Records Review and Local Government Interviews

Langan contracted a third-party provider to search environmental regulatory databases and provide historical records. The database search included select federal, state, local and tribal standard source environmental databases within the approximate search radii specified by ASTM E1527-21.

Langan submitted Freedom of Information Act (FOIA) requests to supplement environmental database listing information. The FOIA requests were submitted to the New York City Department of Environmental Protection (NYCDEP), New York City Department of Health (NYCDOH), New York City Fire Department (FDNY), New York State Department of Health (NYSDOH), New York State Department of Environmental Conservation (NYSDEC), and USEPA, Region 2. Langan also reviewed online records including the DECinfo Locator database and USEPA Cleanups in My Community database. Agency FOIA-requested information, where received, is discussed in relevant sections of this report and referenced in Section 7.

Langan supplemented the third-party-provided historical records with review of online historical record sources including Google Earth Pro and Nationwide Environmental Title Research (NETR) Online.

1.2.2 Site Reconnaissance and Owner/Operator/Occupant Interviews

Langan completed the site reconnaissance on 4 August 2023. Vincent Carolina (Navy Yard Clubhouse superintendent; the "key site manager") accompanied Brad Koontz of Langan during the site reconnaissance. Vincent Carolina has been associated with the subject property since 2006. The site reconnaissance focused on the spatial extent of the subject property and associated structures, and progressed to the adjoining and surrounding properties. The adjoining properties were observed from the subject property or from public right-of-ways. The weather at the time of the site reconnaissance was about 80°F and sunny. Limiting conditions encountered during the site reconnaissance, if any, are discussed in Section 8.3.

Langan interviewed Mr. Carolina during the site reconnaissance.

1.2.3 Evaluation, Report and Parts Used in Concert

Langan evaluated the pieces of information obtained from the records reviews, site reconnaissance and interviews described above, and from the user as described in Section 1.3 in concert with each other. Langan's findings, opinions, and conclusions are discussed throughout this report. Significant assumptions, or deletions, deviations or exceptions to ASTM E1527-21 are noted in Section 8.3.

1.2.4 Non-ASTM Scope Services

The scope of services for the Phase I ESA did not include non-scope ASTM considerations, including per- and polyfluoroalkyl substances (PFAS).

1.3 User Responsibilities

Langan requested that the user provide the results of tasks the user is responsible for completing to satisfy the requirements of AAI. The tasks include: searching for known environmental liens and activity and use limitations (AUL) filed or recorded against the subject property, and provision of information related to specialized knowledge or experience of the user or the degree of obviousness relative to conditions indicative of releases or threatened releases; actual knowledge of the user regarding environmental liens or AULs related to the subject property; specialized knowledge or experience of the user; reasons for significantly lower purchase prices, and commonly known or reasonably ascertainable information within the local community about the subject property. Langan also requested that the user state the reason the Phase I ESA was requested. A summary of the user's responses is provided in Appendix B and relevant information provided by the user is discussed in applicable sections of this report.

Unless specifically included in the scope of services, Langan did not complete a title search or a search for environmental liens or AULs, as that is the responsibility of the user. If the user requested that Langan complete such searches on the user's behalf, the information was supplied to Langan by a vendor, and to the vendor by government sources; therefore, neither Langan nor the vendor can verify the completeness or accuracy of the title search, or AUL searches.

2. SUBJECT PROPERTY DESCRIPTION AND CURRENT USE

The following sections describe the subject property location, ownership, physical setting, and current layout and operations.

2.1 Location, Legal Description, and Ownership

The 0.56-acre subject property is located about 200 feet southwest of the intersection of Nassau Street and Navy Street. The subject property is described by the Brooklyn Borough Tax Map Block 110, Lot 25. A legal description of the subject property was not reasonably ascertainable. The subject property owned by Madison Square Boys' Club, Inc.

2.2 Physical Setting

The physical setting that includes the geologic, hydrogeologic, hydrologic, and topographic characteristics of the subject property and surrounding area are discussed below.

2.2.1 Topography

The subject property appears on the 2013 United States Geological Survey (USGS) 7.5-minute series topographic quadrangle map for Brooklyn, NY. According to the USGS quadrangle map, the elevation of the subject property is about 20 feet above mean sea level. Based on subject property observations and the topographic quadrangle map, the subject property is characterized by generally level terrain.

2.2.2 Geology

Based on a review of the Bedrock and Engineering Geologic Maps of New York County and Parts of Kings and Queens Counties, New York and Parts of Bergen and Hudson Counties New Jersey, by Charles A. Baskerville, dated 1994, the bedrock formation underlying the subject property is the Ravenswood Granodiorite, which consists of hornblende- and biotite-layered gneiss and felsic granite.

2.2.3 Hydrogeology

Groundwater flow is typically topographically influenced, as shallow groundwater tends to originate in areas of topographic highs and flow towards areas of topographic lows, such as rivers, stream valleys, ponds, and wetlands. A broader, interconnected hydrogeologic network often governs groundwater flow at depth or in the bedrock aquifer. Groundwater depth and flow direction are also subject to hydrogeologic and anthropogenic variables such as precipitation, evaporation, extent of vegetation cover, and coverage by impervious surfaces. Other factors influencing groundwater include depth to bedrock, the presence of artificial fill, and variability in local geology and groundwater sources or sinks.

Groundwater is anticipated to flow to the northeast, towards Wallabout Bay, which is located about 2,400 feet northeast of the subject property.

Groundwater in Brooklyn is not used as a potable water source. Potable water is provided to the subject property by the New York City Department of Environmental Protection (NYCDEP) and is obtained from reservoirs in the Croton, Catskill, and Delaware watersheds.

According to the New York State Department of Environmental Conservation (NYSDEC) Environmental Resource Mapper, there are no mapped wetlands at the subject property. The closest mapped waterbody is the East River.

According to the Federal Emergency Management Agency (FEMA) Preliminary Flood Insurance Rate Map (PFIRM) dated December 5, 2013 (Map Number 3604970203G), the subject property is located in an area of minimal flood risk hazard (outside of both the 100-year [1% chance] and 500-year [0.2% chance] floodplains).

2.3 Subject Property Description

The 0.56-acre subject property is improved with one 24,180-square foot building with a two-story gymnasium and community space and a one-story classroom area. A narrow concrete paved area runs along the western and southern boundary of the building, followed by an asphalt-paved parking lot. A 400-square-foot garden is present in the southwest corner of the parcel. A shipping container used for storage is present adjoining the southern boundary of the parcel. A subterranean Consolidated Edison (Con Edison) easement exists in the western portion of the subject property.

A Subject Property Layout Map is provided in Figure 2 of Appendix A. Photographs of the subject property and a checklist documenting Langan's observations relative to the features, activities, uses and conditions outlined in Section 9.4 of ASTM E1527-21 are in Appendix B. User provided-information is in Appendix C.

2.4 Current Subject Property Use

The subject property most recently operated as a community youth center and was in the process of being vacated during the site reconnaissance. The following table summarizes subject property utility providers.

Table 2-1 Utility Providers

Utility	Providers
Electricity (used for cooling)	Con Edison
Natural gas (used for heating)	National Grid
Water	The subject property is serviced by municipal (New York City) drinking water
Sewer	The subject property is serviced by municipal (New York City) sanitary and storm utilities

A subterranean Con Edison easement exists on the western part of the subject property. This area is subject to restrictions on disturbing the ground surface. The easement is shown on the Subject Property Layout Map, and the easement agreement is included in Appendix C.

2.5 Hazardous Substances and Petroleum Products

Langan observed hazardous substances stored at the subject property. Langan did not observe evidence of leaks, spills, pools of liquid or releases such as staining, or sheens.

2.5.1 Underground Storage Tanks (USTs)

Langan did not observe or identify any evidence of USTs.

2.5.2 Aboveground Storage Tanks (ASTs)

Langan did not observe or identify any evidence of ASTs.

2.5.3 Drums, Totes, and Intermediate Bulk Containers

Langan did not observe or identify any evidence of drums, totes, or intermediate bulk containers.

2.5.4 Other Chemical Storage, Containers, or Equipment

Langan observed several shelves and boxes containing retail-size containers of paint and cleaning-related products and janitorial products in the janitorial areas. Langan did not observe interior or exterior transformers at the subject property.

2.6 Air Emissions

Air emission sources at the subject property include HVAC equipment and natural gas-fired boiler units. Langan did not identify obvious impacts, such as visible emissions or odors, from air emission sources at the subject property.

Langan does not consider the air emissions an environmental concern for the subject property.

2.7 Waste Management

The following sections describe current hazardous and non-hazardous waste streams, and observations of fill areas or other solid waste throughout the subject property.

2.7.1 Hazardous Waste

No obvious hazardous wastes were observed at the subject property. Historical hazardous waste generation is discussed further in Section 3.2.

2.7.2 Non-Hazardous Waste

Langan observed several shelves and boxes containing retail-size containers of paint and cleaning-related products and janitorial products in the janitorial areas.Langan observed the containers to be intact without obvious indications of a release or material threat of a future release.

General refuse is generated at the subject property. According to the key site manager, during youth center operation, about seven 50-gallon garbage bags of general refuse were generated per day, and about ten 50-gallon garbage bags of recycling were generated each week. General refuse was picked up weekly by the New York City (NYC) Department of Sanitation.

2.7.3 Fill Areas or Solid Waste

Langan did not observe areas that were apparently filled or graded by non-natural causes (or filled with material of unknown origin) that suggest the presence of garbage, construction debris, demolition debris, or other solid waste disposal, or mounds or depressions suggesting solid waste disposal.

2.8 Wastewater

The subject property generates sanitary wastewater which is assumed to be discharged to the municipal sanitary sewer. According to the key site manager, the building has been connected to the municipal sanitary sewer since construction in 1975.

A sump and area of patched concrete was observed in a room with utility connections. One floor drain was observed in the boiler room and one floor drain was observed in an office connected to the gymnasium. The configuration of the piping leading to the sump was unable to be determined. Langan did not observe or identify evidence of septic systems or cesspools at the subject property.

2.9 Storm Water

Storm water at the subject property percolates through pervious areas or sheet flows to the adjoining roadways into the municipal storm sewer system. One storm water drain was observed in the parking lot, which is assumed to drain to the municipal storm sewer system. The entire subject property is covered with impervious surfaces, with the exception of an about 400-square-foot garden in the southwest corner.

3. SUBJECT PROPERTY HISTORY AND RECORDS REVIEW

The following sections provide summaries of the historical uses of the subject property, and available information regarding documented environmental conditions associated with the historical uses.

3.1 Historical Summary

Langan compiled the following summary of the subject property history based on a review of readily available and reasonably ascertainable sources and interviews. Historical resources are provided in Appendix D.

Table 3-1 Subject Property History

Time Period	Historical Discussion
1880s – 1930s	The subject property was occupied by a street terminating into a cul-de-sac, residential dwellings, storefronts including a horseshoe maker and blacksmith, stables, and open space in the late 1880s to early 1930s.
1930s – 1950s	The subject property was occupied by a street terminating into a cul-de-sac, residential dwellings, storefronts, and an automobile parking lot.
1954 – 1975	The subject property was razed and utilized for automobile parking.
1975 – 2006	The subject property was improved with a one- to two-story building by 1975, and was used as a community youth center (the Navy Yard Clubhouse).
2006 – 2023	The Navy Yard Clubhouse was expanded with a second story addition across the northeastern part of the structure by 2006 to bring the building into its current configuration. The Navy Yard Clubhouse was permanently closed in June 2023 and is currently being vacated.

Environmental concerns related to historical operations are discussed further in Section 3.3.

3.2 Regulatory Database Review

The subject property was not identified under any regulatory database.

3.3 Prior Report Review

No prior reports for the subject property were provided to Langan.

4. ADJOINING PROPERTIES AND SURROUNDING AREA

The following sections describe current and historical uses of and database listings for adjoining properties and the surrounding area.

4.1 Current Use of Adjoining Properties and Surrounding Area

The current use of adjoining and surrounding properties is summarized in Table 4-1.

Table 4-1 Current Use of Adjoining Properties and Surrounding Area

Direction	Adjoining Properties	Surrounding Area
North	Nassau Street, followed by the Farragut Public Housing Complex	Farragut Public Housing Complex, churches and commercial properties
East	PS 287 Dr. Baily K. Ashford public middle school	Commodore Barry Park
South	Golconda Playground and Brooklyn Queens Expressway	NYC Department of Transportation operations yard and field office
West	Golconda Playground and Brooklyn Queens Expressway	Multi-story residential buildings, building supply yard

Langan did not observe obvious conditions likely to represent environmental concerns for the subject property from current uses of adjoining or surrounding properties.

4.2 Adjoining Properties and Surrounding Area History

Langan compiled the following summaries of the adjoining properties and surrounding area history based on a review of historical resources and interviews.

Table 4-2 Historical Use of Adjoining Properties

Direction	Adjoining Properties
North	The northern adjoining property is depicted as developed with dwellings and storefronts in the late 1800s. By 1950, the present configuration of public housing buildings comprising the Farragut Houses was apparent. Building permit records and city directory entries indicate that a drycleaner operated on the northern adjoining property from 2011 to 2014. Langan considers the historical use of the northern adjoining property as a drycleaner an environmental concern for the subject property.
East	From the late 1880s to 1951, the subject property was adjoined to the east by Hudson Avenue, followed by dwellings and commercial storefronts, including a filling station. By 1954, the PS 287 Dr. Baily K. Ashford public middle school was apparent in its present configuration. Langan considers the historical use of the eastern adjoining property as a filling station an environmental concern for the subject property.
South	The southern adjoining property is depicted as developed with dwellings and an industrial school on Sanborn maps from the late 1880s until 1915. By 1937, the industrial school was demolished. By 1950 until 1954, an iron scrapyard operated on the corner of Concord Street and former Hudson Avenue. Langan considers the historical industrial use of the southern adjoining property an environmental concern for the subject property.

Direction	Adjoining Properties
West	The western adjoining property was developed with dwellings and storefronts by the late 1880s until 1954, when the block was razed during construction of the BQE. The property was undeveloped from 1954 to 2003, when the space was converted into its present use as the Golconda Playground. Database listings associated with the western adjoining property are discussed in Section 4.3.

The surrounding area was depicted in the topographic and Sanborn maps as developed with evolving configurations of dwellings, storefronts and industrial, and recreational buildings from the late 1880s to the present.

Langan considers the historical uses of the adjoining properties an environmental concern for the subject property.

4.3 Regulatory Database Review

Langan reviewed the environmental database report to evaluate if adjoining or surrounding area properties identified in the database report are suspected to represent an environmental concern for the subject property (see Section 8.2). Langan did not consider review of regulatory agency files necessary to evaluate potential RECs for the subject property unless discussed in Section 4.3.1 or 4.3.2 below. Environmental Data Resources, Inc. (EDR) deliverables are in Appendix E. FOIA-related information is in Appendix F.

4.3.1 Adjoining Properties

Database listings for adjoining properties are summarized as follows.

Lapels Garment Pressing and Cleaners' Agents – 237 Nassau Street (northern adjoining, inferred down-gradient)

This facility was identified on the EDR historic cleaner database. The facility operated as a dry cleaning service from 2011 to 2014. The use and possible release of chlorinated solvents into the environment during the dry cleaning process is a REC.

NYC Department of Education PS287K – 50 Navy Street (eastern adjoining, inferred cross-gradient)

This facility was identified on the LTANKS, AST, and Spills database. The LTANKS listing (Spill No. 1903757) is related to a 10,000-gallon No. 4 fuel oil tank that failed a tank tightness test in 2019. The listing shows that the leak was discovered in the vent line and no release was observed. The LTANKS listing was closed September 21, 2020. The Spills listing (Spill No. 2104867) was related to equipment failure that caused a release of about two gallons of No. 4 fuel oil. The spill was closed September 24, 2021. The AST listing is related to a 4,000-gallon No. 4 fuel oil AST with secondary containment.

The documented storage of petroleum and history of spills at the adjoining site is considered an environmental concern to the subject property.

4.3.2 Surrounding Area

Langan evaluated each of the database listings for surrounding area properties (see Section 8.2). Those warranting further discussion in the context of potential to represent an environmental concern for the subject property are discussed below.

200 Gold Street – (about 0.2 miles west, inferred cross-gradient)

EDR records indicate a 6000-gallon UST containing No. 2 fuel oil was present on the property from 1966 to 2013, when it closed and removed. According to the petroleum bulk storage (PBS) database, an unknown amount of No. 2 fuel oil spilled onto soil during a tank test failure in 2007 (Spill No. 0706102). The spill was closed in 2010. Closure documentation was not provided in the PBS database. Based on the distance and cross-gradient location relative to the subject property, the former spill is unlikely to represent an environmental concern for the subject property.

Based on information in the environmental database report, Langan did not consider submitting FOIA requests to supplement the database listings for adjoining or surrounding area properties necessary, except as discussed above.

5. CONCLUSIONS, FINDINGS, AND OPINIONS

Langan completed a Phase I ESA consistent with the scope and limitations of ASTM E1527-21 for the subject property at 240 Nassau Street in Brooklyn, New York. Exceptions to, or deletions from, ASTM E1527-21 are described in Section 8 of this report. This assessment has revealed the RECs, CRECs, HRECs, de minimis conditions, and significant data gaps presented in Table 5-1.

Table 5-1 Conclusions, Findings, and Opinions

ASTM E1527-21 Scope Items
Recognized Environmental Conditions (REC)
Historical Uses of Adjoining and Surrounding Properties: Historical operations/uses at surrounding properties include a dry cleaner, an industrial school, an iron scrap yard, a filling station, manufacturing facilities, and machine shops. One or more of these properties are listed in environmental regulatory databases for petroleum bulk storage, closed petroleum spills, or historical drycleaner facilities. Releases of petroleum and/or hazardous substances at surrounding properties may have migrated to and impacted groundwater and/or soil vapor quality at the subject property; therefore, the historical operations at the adjoining and surrounding properties are considered a REC.
Controlled Recognized Environmental Conditions (CREC)
Langan did not identify CRECs.
Historical Recognized Environmental Conditions (HREC)
Langan did not identify HRECs.
De Minimis Conditions
Langan did not identify de minimum conditions.
Significant Data Gaps
Langan did not identify significant data gaps.
Business Environmental Risks (BER)
Utility Easement: A subterranean Con Edison easement exists in the western portion of the subject property. The easement may limit the development potential of the subject property and require additional specialized work at a cost premium. Therefore, the presence of the Con Edison easement on the subject property is considered a BER.

6. ENVIRONMENTAL PROFESSIONAL STATEMENT

Resumes outlining the qualifications of the project team are included in Appendix G.

I declare that to the best of my professional knowledge and belief, I meet the definition of Environmental Professional as defined in Section 312.10 of 40 CFR Part 312 and I have the specific qualifications based on my education, training, and experience to assess a property of the nature, history, and setting of the subject property. I have developed and performed all appropriate inquiries in conformance with the standards and practices set forth in 40 CFR Part 312.



Mimi S. Raygorodetsky

Principal/Vice President (Environmental Professional)

7. REFERENCES

Langan used the following sources to complete this Phase I ESA.

- ASTM E1527-21, Standard Practice for Environmental Property Assessments: Phase I Environmental Property Assessment Process, published 16 November 2021
- EDR, Inc., Radius Map Report with GeoCheck, 3 August 2023
- EDR, Inc., City Directory Image Report, 3 August 2023
- EDR, Inc., Aerial Photographs, 2 August 2023
- EDR, Inc., Historical Topographic Map Report, 2 August 2023
- EDR, Inc., Sanborn Map Report, 3 August 2023
- US EPA ECHO database: http://echo.epa.gov/facilities searched 8 August 2023
- US EPA ENVIROFACTS database: https://www3.epa.gov/enviro/ searched 8 August 2023
- US EPA MyProperty database: https://www3.epa.gov/enviro/facts/myproperty/ searched 8 August 2023
- DECinfo Locator Database https://gisservices.dec.ny.gov/gis/dil/, accessed 9 August 2023
- Google Earth imagery: https://earth.google.com/web/, accessed 9 August 2023
- New York City Department of Finance, Office of the City Register, Automated City Register Information System (ACRIS) website, http://a836-acris.nyc.gov/CP/, accessed 9 August 2023
- "Bedrock and Engineering Geology Maps of New York County, and parts of Kings and Queens Counties, New York, and parts of Bergen and Hudson Counties, New Jersey". C.A. Baskerville, USGS 1994
- Federal Emergency Management Agency (FEMA) Preliminary Flood Insurance Rate Map (PFIRM) dated December 5, 2013 (Map Number 3604970203G)

Table 7-1 Dates of Assessment Components

COMPONENT	DATE
Interviews	4 August 2023
Review of government records	8 August 2023
Site reconnaissance	4 August 2023
Declaration by Environmental Professional	18 August 2023

8. LIMITATIONS AND DEFINITIONS

This Phase I ESA report was prepared for Client and is intended to be used in its entirety. Excerpts taken from this report are not necessarily representative of the assessment findings. The Client is the sole intended beneficiary of the report. The user requested no special terms or conditions regarding this Phase I ESA.

Langan's scope of services, which is described in Section 1.2 and in the contract executed between Langan and the Client, was limited to that agreed to with the Client/user and no other services beyond those explicitly stated are implied. To the extent possible, the services performed and agreed upon for this Phase I ESA are consistent with the guidelines of ASTM E1527-21.

This report is not intended to be an exhaustive assessment of the subject property. The purpose of the Phase I ESA is to reduce uncertainty about unknown conditions at the subject property. No environmental site assessment can wholly eliminate uncertainty regarding the potential for RECs in connection with a subject property. Therefore, Langan cannot "verify", "insure", "certify", or "guarantee" that the subject property is free of environmental concerns.

No expressed or implied representation or warranty is included or intended in this report, except that our services were completed using the care and skill ordinarily followed by professionals providing similar services under similar circumstances in similar locations at the same point in time.

The conclusions provided in this report are based solely on information obtained through completing the standard activities required by ASTM E1527-21 and are intended exclusively for the purpose stated herein, at the specified subject property, as it existed at the point in time the assessment was completed. The conclusions provided in this report do not apply to conditions and features of which Langan was not made aware of through good faith efforts to complete the activities required by ASTM E1527-21 and did not have the opportunity to evaluate.

8.1 ASTM Definitions

The following definitions are provided in ASTM E1527-21 and presented below for reference. This section is not a comprehensive list of definitions provided in ASTM E1527-21 and is intended to summarize those pertinent to this Phase I ESA report.

Activity and use limitations (AUL): legal or physical restrictions or limitations on the use of, or access to, a site or facility: (1) to reduce or eliminate potential exposure to hazardous substances or petroleum products in the soil, soil vapor, groundwater, and/or surface water on the property, or (2) to prevent activities that could interfere with the effective-ness of a response action, in order to ensure maintenance of a condition of no significant risk to public health or the environment. These legal or physical restrictions, which may include institutional and/or engineering controls, are intended to prevent adverse impacts to individuals or populations that may be exposed to hazardous substances and petroleum products in the soil, soil vapor, groundwater, and/or surface water on a property.

Adjoining properties: any real property or properties the border of which is contiguous partially contiguous with that of the subject property, or that would be contiguous or partially contiguous with that of the subject property but for a street, road, or other public thoroughfare separating them.

All Appropriate Inquiries: that inquiry constituting all appropriate inquiries into the previous ownership and uses of the subject property consistent with good commercial and customary practice as defined in CERCLA, 42 U.S.C.§ 9601(35)(B) and 40 C.F.R. Part 312, that will qualify a party to a commercial real estate transaction for one of the threshold criteria for satisfying the LLPs to CERCLA liability (42U.S.C. §§ 9601(35)(A) & (B), § 9607(b)(3), § 9607(q), and§ 9607(r)), assuming compliance with other elements of the defense.

Approximate minimum search distance: the area for which records must be obtained and reviewed pursuant to ASTM E1527-21 Section 8 subject to the limitations provided in that section. This may include areas outside the subject property and shall be measured from the nearest subject property boundary. This term is used in lieu of radius to include irregularly shaped properties.

Business environmental risk (BER): a risk which can have a material environmental or environmentally-driven impact on the business associated with the current or planned use of commercial real estate, not necessarily related to those environmental issues required to be investigated in this practice. Consideration of BER issues may involve addressing one or more non-scope considerations.

Controlled recognized environmental condition (CREC): recognized environmental condition affecting the subject property that has been addressed to the satisfaction of the applicable regulatory authority or authorities with hazardous substances or petroleum products allowed to remain in place subject to implementation of required controls (for example, activity and use limitations or other property use limitations).

Data gap: a lack of or inability to obtain information required by this practice despite good faith efforts by the environmental professional to gather such information. Data gaps may result from incompleteness in any of the activities required by this practice, including, but not limited to, site reconnaissance (for example, an inability to conduct the site visit), and interviews (for example, an inability to interview the key site manager, regulatory officials, etc.).

De minimis condition: a condition related to a release that generally does not present a threat to human health or the environment and that generally would not be the subject of an enforcement action if brought to the attention of appropriate governmental agencies. A condition determined to be a de minimis condition is not a recognized environmental condition nor a controlled recognized environmental condition.

Engineering controls: physical modifications to a site or facility (for example, capping, slurry walls, or point of use water treatment) to reduce or eliminate the potential for exposure to hazardous substances or petroleum products in the soil or groundwater on a property. Engineering controls are a type of AUL.

Environment: environment shall have the same meaning as the definition of environment in CERCLA 42 U.S.C. § 9601(8).

Historical recognized environmental condition (HREC): previous release of hazardous substances or petroleum products affecting the subject property that has been addressed to the satisfaction of the applicable regulatory authority or authorities and meeting unrestricted use criteria established by the applicable regulatory authority or authorities without subjecting the subject property to any controls (for example, activity and use limitations or other property use limitations).A historical recognized environmental condition is not a recognized environmental condition.

Institutional controls (IC): a legal or administrative mechanism (for example, "deed restrictions," restrictive covenants, easements, or zoning) on the use of, or access to, a site or facility to (1) reduce or eliminate potential exposure to hazardous substances or petroleum products in the soil or groundwater on the property, or (2) to prevent activities that could interfere with the effectiveness of a response action, in order to ensure maintenance of a condition of no significant risk to public health or the environment. An institutional control is a type of AUL.

Key site manager: the person identified by the owner or operator of a subject property as having good knowledge of the uses and physical characteristics of the subject property.

Material threat: obvious threat which is likely to lead to a release and that, in the opinion of the environmental professional, would likely result in impact to public health or the environment.

Obvious: that which is plain or evident; a condition or fact that could not be ignored or overlooked by a reasonable observer.

Property use limitation: limitation or restriction on current or future use of a property in connection with a response to a release, in accordance with the applicable regulatory authority or authorities that allows hazardous sub-stances or petroleum products to remain in place at concentrations exceeding unrestricted use criteria.

Reasonably ascertainable: information that is (1) publicly available, (2) obtainable from its source within reasonable time and cost constraints, and (3) practically reviewable.

Recognized environmental conditions: (1) the presence of hazardous substances or petroleum products in, on, or at the subject property due to a release to the environment; (2) the likely presence of hazardous substances or petroleum products in, on, or at the subject property due to a release or likely release to the environment; or (3) the presence of hazardous substances or petroleum products in, on, or at the subject property under conditions that pose a material threat of a future release to the environment. For the purposes of this definition, "likely" is that which is neither certain nor proved, but can be expected or believed by a reasonable observer based on the logic and/or experience of the environmental professional, and/or available evidence, as stated in the report to support the opinions given therein.

Release: a release of any hazardous substance or petroleum product shall have the same meaning as the definition of "release" in CERCLA 42 U.S.C. § 9601(22). There are a number of statutory exclusions from the definition of release that may impact the environmental professional's opinions and conclusions, such as the normal application of fertilizer.

Significant data gap: a data gap that affects the ability of the environmental professional to identify a recognized environmental condition.

Site reconnaissance: that part that is contained in Section 9 of ASTM E1527-21 and addresses what should be done in connection with the site visit. The site reconnaissance includes, but is not limited to, the site visit done in connection with such a Phase I Environmental Site Assessment.

Site visit: the visit of the subject property during which observations are made constituting the site reconnaissance section of this practice.

Subject property: the property that is the subject of the environmental site assessment described in this practice.

User: the party seeking to use ASTM E1527-21 to complete an environmental site assessment of the subject property.

8.2 Standard Environmental Record Sources

Langan reviewed an environmental database search report prepared by an environmental database search provider for the subject property and surrounding area. The database search report includes a listing of properties identified on select federal, state, local and tribal standard source environmental databases within the approximate minimum search radii outlined in ASTM E1527-21. This information was supplied to Langan by the environmental database search provider, and to the environmental database search provider by government sources; therefore, neither Langan nor the environmental database search provider can verify the completeness and accuracy of the database information. Appendix E contains a copy of the report, with specific source and property descriptions, and the dates of the last update for each database searched. Langan reviewed the database search report on a record-by-record basis to evaluate if certain properties identified in the database report are likely to represent an environmental concern for the subject property. The evaluation criteria included factors such as distance, groundwater gradient, nature of the listing, and regulatory status. Unless specifically discussed in the body of this report, the facilities listed on the database do not appear to represent an environmental concern to the subject property.

8.3 Limiting Conditions/Deviations

Langan did not encounter any limiting conditions.

Langan did not delete or deviate from the ASTM E1527-21 guidelines during this Phase I ESA.

8.4 Data Gaps

Langan did not identify any significant data gaps.

Appendix A

Figures

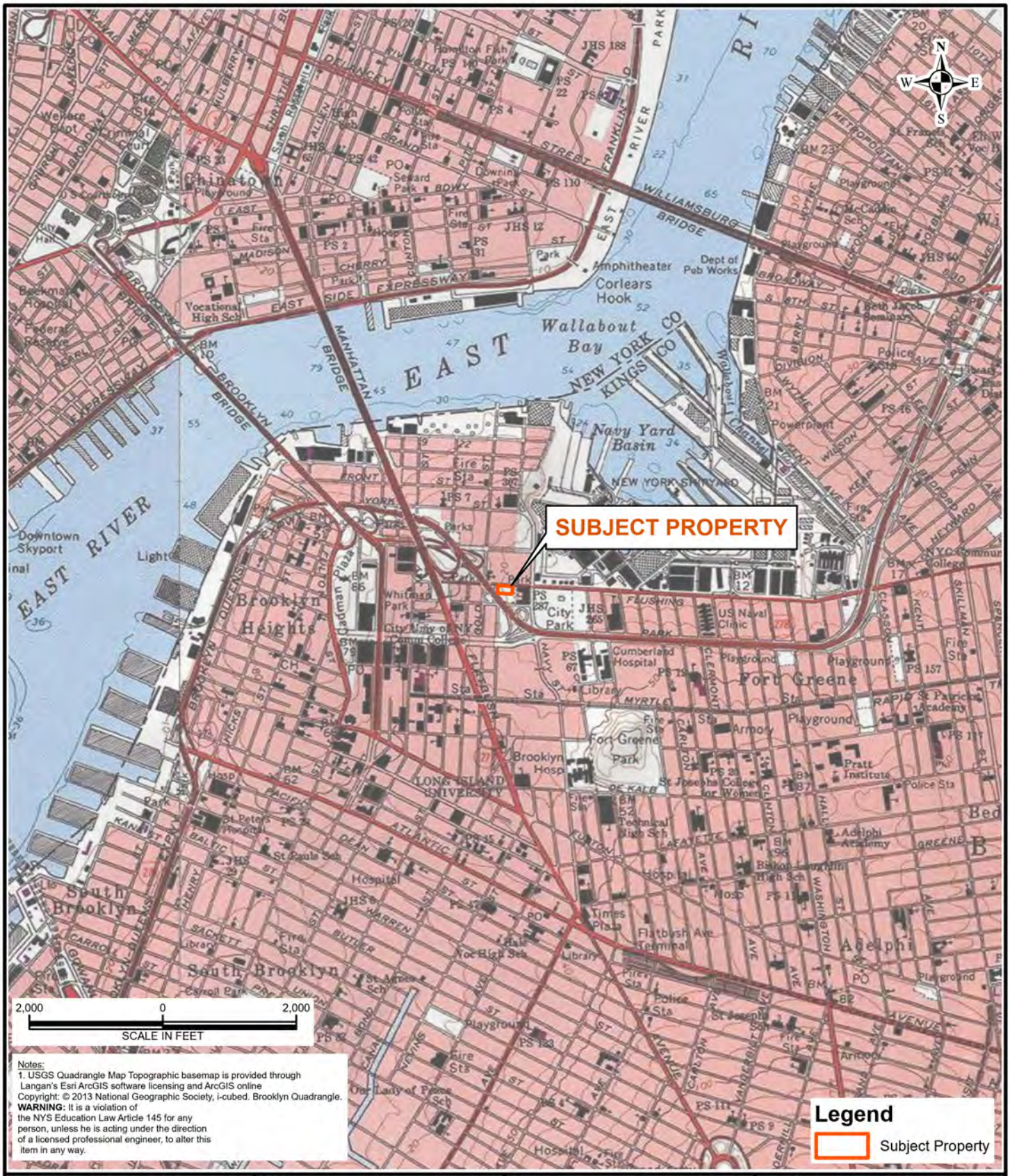

Notes:
1. USGS Quadrangle Map Topographic basemap is provided through Langan's Esri ArcGIS software licensing and ArcGIS online
Copyright: © 2013 National Geographic Society, i-cubed. Brooklyn Quadrangle.
WARNING: It is a violation of the NYS Education Law Article 145 for any person, unless he is acting under the direction of a licensed professional engineer, to alter this item in any way.

LANGAN
Langan Engineering, Environmental, Surveying, Landscape Architecture and Geology, D.P.C.
360 West 31st Street, 8th Floor
New York, NY 10001-2727
T: 212.479.5400 F: 212.479.5444
www.langan.com

Project
240 NASSAU
BROOKLYN
KINGS COUNTY NEW YORK

Figure Title
SUBJECT PROPERTY LOCATION MAP

Project No.	Figure
170789101	1
Date: 8/11/2023	
Scale: 1" = 2,000 feet	
Drawn By: PDT	

© 2023 Langan

Path: \\Langan.com\data\NYC\data1\170789101\Project Data\ArcGIS\APRX\170789101\170789101.aprx

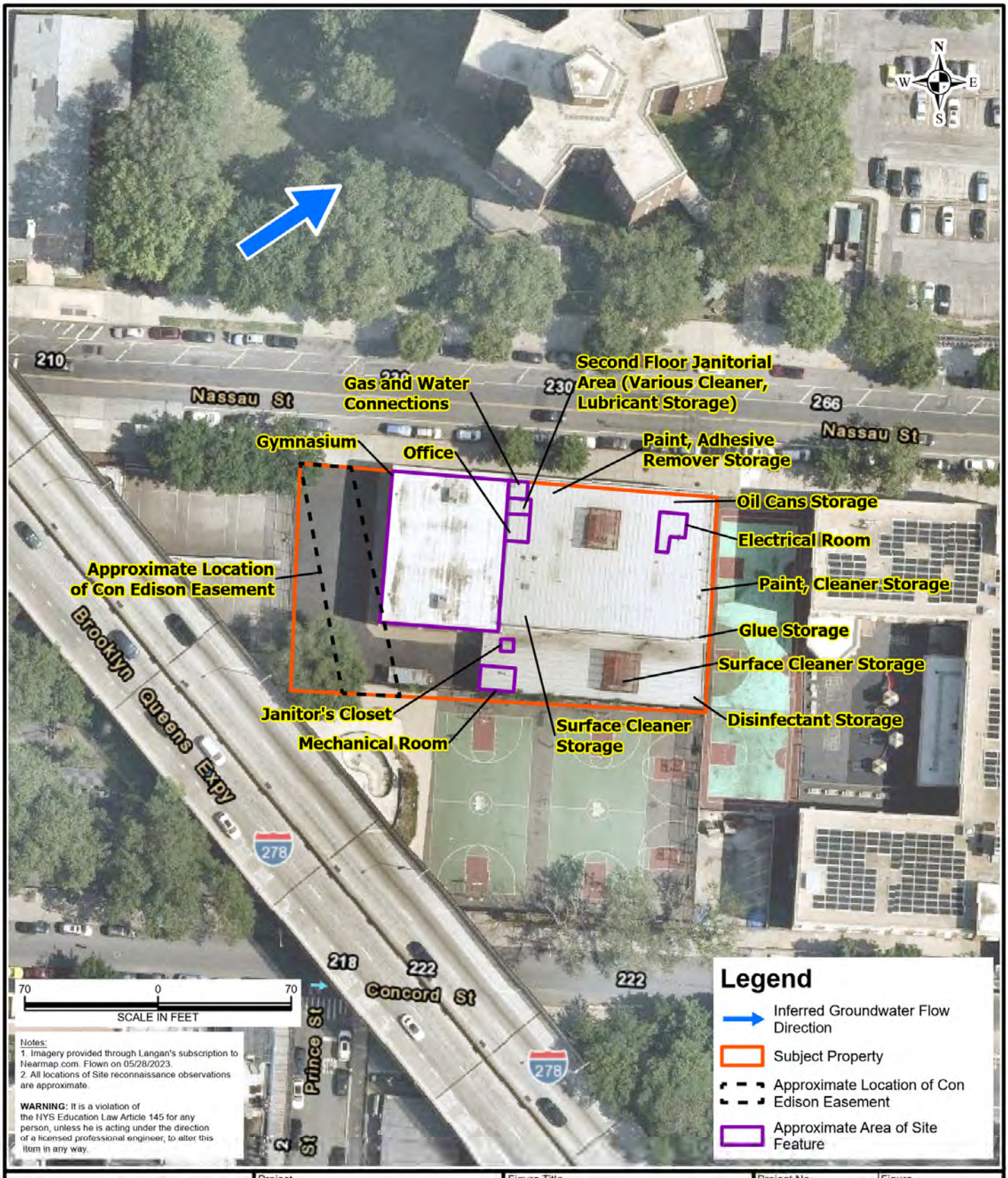

Notes:
1. Imagery provided through Langan's subscription to Nearmap.com. Flown on 05/28/2023.
2. All locations of Site reconnaissance observations are approximate.

WARNING: It is a violation of the NYS Education Law Article 145 for any person, unless he is acting under the direction of a licensed professional engineer, to alter this item in any way.

LANGAN

Langan Engineering, Environmental, Surveying, Landscape Architecture and Geology, D.P.C.

360 West 31st Street, 8th Floor
New York, NY 10001-2727

T: 212.479.5400 F: 212.479.5444
www.langan.com

Project	240 NASSAU BROOKLYN KINGS COUNTY NEW YORK
Figure Title	SUBJECT PROPERTY LAYOUT
Project No.	170789101
Date	8/24/2023
Scale	1" = 70 feet
Drawn By	PDT
Figure	2

© 2023 Langan

Path: \\Langan.com\data\NYC\data1\170789101\Project Data\ArcGIS\APRX\170789101\170789101.aprx

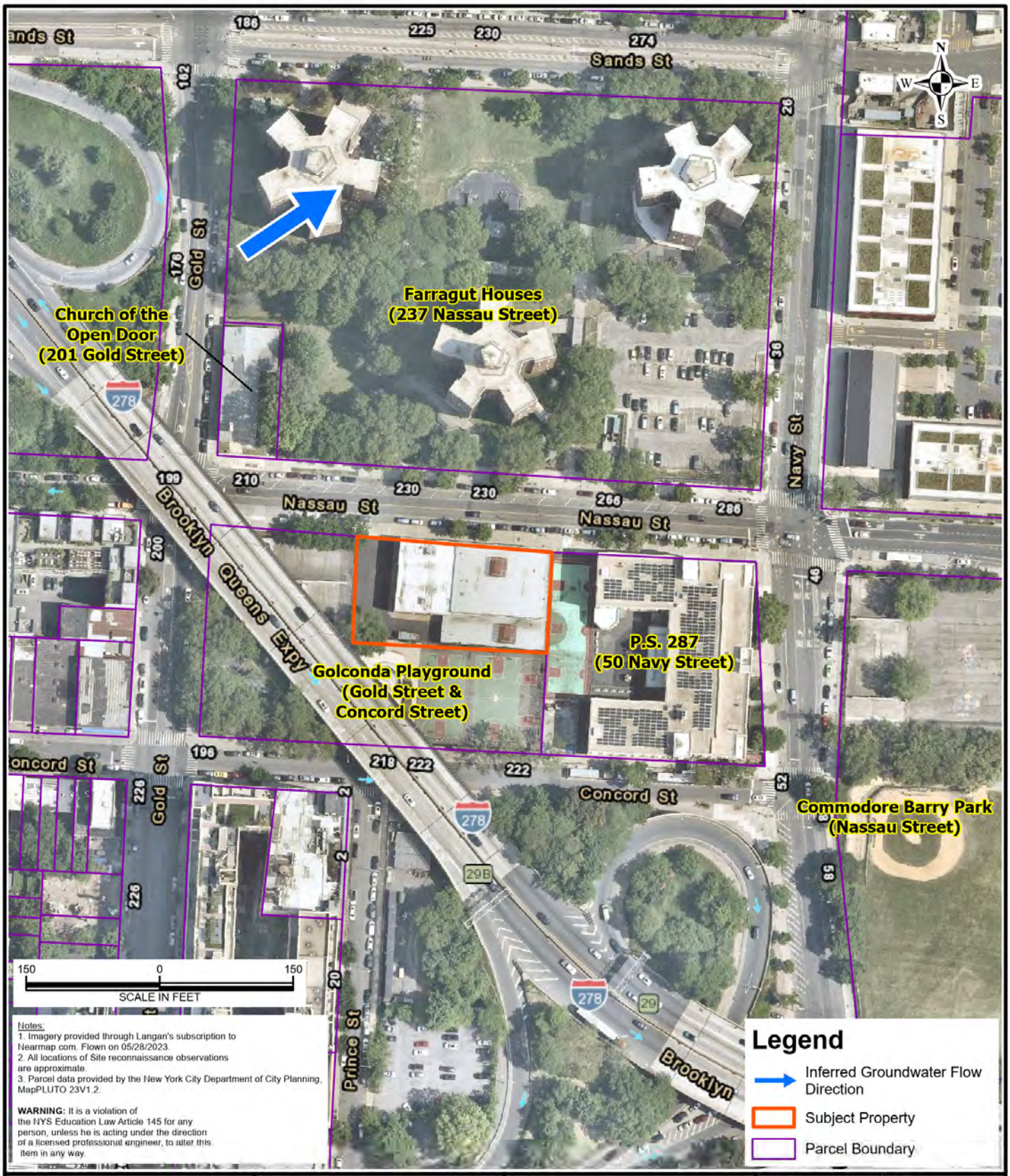

LANGAN
Langan Engineering, Environmental, Surveying, Landscape Architecture and Geology, D.P.C.
360 West 31st Street, 8th Floor
New York, NY 10001-2727
T: 212.479.5400 F: 212.479.5444
www.langan.com

Project	240 NASSAU BROOKLYN KINGS COUNTY NEW YORK
Figure Title	NEARBY PROPERTIES MAP
Project No.	170789101
Date	8/24/2023
Scale	1" = 150 feet
Drawn By	PDT
Figure	3

© 2023 Langan

Path: \\Langan.com\data\NYC\data1\170789101\Project Data\ArcGIS\APRX\170789101\170789101.aprx

Appendix B

Site Reconnaissance Photographs and Checklist

LANGAN

Site Reconnaissance Photographs

Client Name:	Subject Property Location:	Project No.
Alloy Development	240 Nassau Street, Brooklyn NY 11201	170789101

Date	Photo No.
08/04/2023	1

Direction Photo Taken:

Southwest

Description:

General view of subject property.



Date	Photo No.
08/04/2023	2

Direction Photo Taken:

Southeast

Description:

View of recreational space on the first floor of the subject property.



Client Name:	Subject Property Location:	Project No.
Alloy Development	240 Nassau Street, Brooklyn NY 11201	170789101

Date	Photo No.
08/04/2023	3

Direction Photo Taken:

South

Description:

Locker room, with floor drain.



Date	Photo No.
08/04/2023	4

Direction Photo Taken:

N/A

Description:

Sump and patched concrete in the floor in utility room.



Client Name:	Subject Property Location:	Project No.
Alloy Development	240 Nassau Street, Brooklyn NY 11201	170789101

Date	Photo No.
08/04/2023	5

Direction Photo Taken:

North

Description:

View of electrical systems located on the first floor of the subject property.



Date	Photo No.
08/04/2023	6

Direction Photo Taken:

North

Description:

View of elevator located on the first floor.



Client Name:	Subject Property Location:	Project No.
Alloy Development	240 Nassau Street, Brooklyn NY 11201	170789101

Date	Photo No.
08/04/2023	7

Direction Photo Taken:

N/A

Description:

Chemical storage beneath staircase.



Date	Photo No.
08/04/2023	8

Direction Photo Taken:

North

Description:

View of second floor classroom.



Client Name:	Subject Property Location:	Project No.
Alloy Development	240 Nassau Street, Brooklyn NY 11201	170789101

Date	Photo No.
08/04/2023	9

Direction Photo Taken:

N/A

Description:

Recreational equipment storage.



Date	Photo No.
08/04/2023	10

Direction Photo Taken:

N/A

Description:

Representative view of classroom.



Client Name:	Subject Property Location:	Project No.
Alloy Development	240 Nassau Street, Brooklyn NY 11201	170789101

Date	Photo No.
08/04/2023	11

Direction Photo Taken:

West

Description:

View of gymnasium containing furniture located southern part of subject property.



Date	Photo No.
08/04/2023	12

Direction Photo Taken:

N/A

Description:

Floor drain in office attached to the gymnasium.



Client Name:	Subject Property Location:	Project No.
Alloy Development	240 Nassau Street, Brooklyn NY 11201	170789101

Date	Photo No.
08/04/2023	13

Direction Photo Taken:

South

Description:

Sink in cleaning supply room.



Date	Photo No.
08/04/2023	14

Direction Photo Taken:

South

Description:

View of water supply connection.



Client Name:	Subject Property Location:	Project No.
Alloy Development	240 Nassau Street, Brooklyn NY 11201	170789101

Date	Photo No.
08/04/2023	15

Direction Photo Taken:

East

Description:

View of natural gas-powered hot water heater and boiler. One floor drain was observed near the boiler.



Date	Photo No.
08/04/2023	16

Direction Photo Taken:

North

Description:

Parking lot in western part of the subject property.



Client Name:	Subject Property Location:	Project No.
Alloy Development	240 Nassau Street, Brooklyn NY 11201	170789101

Date	Photo No.
08/04/2023	17

Direction Photo Taken:

Northeast

Description:

Storm water drain in parking lot.



Date	Photo No.
08/04/2023	18

Direction Photo Taken:

Northeast

Description:

Roof layout, with heating and cooling systems, vents, and roof drains.



LANGAN

Site Reconnaissance Photographs

Client Name:	Subject Property Location:	Project No.
Alloy Development	240 Nassau Street, Brooklyn NY 11201	170789101

Date	Photo No.
08/04/2023	19

Direction Photo Taken:

Southwest

Description:

Garden area in the southwest corner of the parking lot.



Date	Photo No.
08/04/2023	20

Direction Photo Taken:

Southeast

Description:

View of eastern adjoining middle school.



LANGAN

Site Reconnaissance Photographs

Client Name:	Subject Property Location:	Project No.
Alloy Development	240 Nassau Street, Brooklyn NY 11201	170789101

Date	Photo No.
08/04/2023	21

Direction Photo Taken:

North

Description:

View of northern adjoining residential building.



LANGAN

PHASE I ESA SITE RECONNAISSANCE CHECKLIST

run sits to west

GENERAL INFORMATION

Langan personnel: ~~Liz McConnell~~ BRAD KEEFE
Date of site reconnaissance: ~~April 20, 2023~~ 8/4/23
Business name / subject property occupant: 1201 Broadway Offices
Full subject property address: ~~1201 Broadway, New York, New York~~ 240 NASSAU STREET
Weather conditions: ~~65 degrees Fahrenheit and sunny~~ 80s F - CLEAR

Features, Activities, Uses, and Conditions	Identified/Observed?				Report Section(s)
General Subject Property Setting	Yes		No		
Current use(s) of the subject property	☑		☐		2
Past use(s) of the subject property	☑		☐		3.1
Current use(s) of adjoining properties	☒		☐		4.1
Past use(s) of adjoining properties	☒		☐		4.2
Current or past uses in the surrounding area	☒		☐		4.1 and 4.2
Geologic, hydrogeologic, hydrologic, and topographic conditions	☑		☐		2.2
Structures and other improvements at the subject property	☒		☐		2.3
Roads	☒		☐		2.3
Potable water supply/source for the subject property	☑		☐		2.4
Sewage disposal system for the subject property	☑		☐		2.4
Interior/Exterior Features	**At Interior?**		**At Exterior?**		**Report Section(s) (if yes)**
	Yes	**No**	**Yes**	**No**	
Hazardous substances and petroleum products in connection with identified uses	☐	☑	☐	☑	2.5
Storage tanks	☒	☑	☑	☒	2.5.1 and 2.5.2
Strong, pungent, or noxious odors and their sources	☐	☑	☐	☑	2.6
Standing surface water and pools or sumps containing liquids likely to be hazardous substances or petroleum products	☐	☑	☐	☑	2.5
Drums, totes, and intermediate bulk containers	☒	☑	☐	☑	2.5.3
Hazardous substance and petroleum product containers not in connection with identified uses	☐	☑	☐	☑	2.5.4
Unidentified substance containers	☐	☑	☐	☑	2.5.4
PCB-containing items	☐	☒	☐	☒	2.5.4
Heating/cooling	☑	☐	☐	☑	2.4
Stains or corrosion on floors, walls, or ceilings	☐	☑	☐	☑	2.5 and 2.7
Drains and sumps	☑	☐	☐	☑	2.8
Pits, ponds, or lagoons	☐	☑	☐	☑	2.2.3
Stained soil or pavement	☐	☑	☐	☑	2.5 and 2.7
Stressed vegetation	☐	☑	☐	☑	2.9
Solid waste	☑	☐	☑	☒	2.7
Water/wastewater	☑	☐	☐	☑	2.8 and 2.9
Wells	☐	☑	☑	☒	2.2.3
Septic systems or cesspools	☐	☑	☐	☑	2.8

outside ✓ ~~cellar drain~~
boiler ✓ cellar / vault
~~AST~~ ~~pot-flue~~
SCMP ✓ roof layout ✓
sewer conn. ✓ roof tanks ✓
electrical room ✓

~~water tanks~~ • HVAC ✓ chemicals - cleaning ✓
elev. room ✓ exhausts ✓ sidewalk vent ✓
~~vent pipes~~ lobby ✓ ext. vent pipe
roof AC ✓ trash room ✓ adj. prop. ✓
typ. hallways ✓ recycle room ✓ adj. vent pipe/fill port ✓
~~typ. vt~~ ~~elev~~ MHs ✓
adj. prop ✓

Appendix C

User Provided Information

Clear Form

ASTM E1527-21 User Questionnaire

Please complete the below form and return to Langan.

Providing the following information (if available) to the environmental professional (Langan) is one of the requirements to qualify for one of the Landowner Liability Protections (LLP) offered under CERCLA. Missing or incomplete information for questions 1 through 6 could result in a determination that "all appropriate inquiry" is not complete. Additional information should be provided for "Yes" answers where relevant.

General Information

User/Client Names: AJ Pires, Authorized Representative, 240 Nassau LLC

Reason for the Phase I ESA: Acquisition Due Diligence

Type of property: 2-Storey Recreational Facility

Type of property transaction (e.g. sale, purchase, exchange): Purchase

Subject property address (provide documentation of subject property boundary):

240 Nassau Street, Brooklyn NY

Site Contact and Contact Information: AJ Pires, 215 868-8400

Relying Party(ies):

Required Information

(1.) Environmental liens that are filed or recorded against the subject property (40 CFR 312.25).

Did a search of recorded land title records (or judicial records where appropriate) identify any environmental liens filed or recorded against the subject property under federal, tribal, state or local law?

Yes ○ No ○

(2.) Activity and use limitations that are in place on the subject property or that have been filed or recorded against the subject property (40 CFR 312.26(a)(1)(v) and (vi)).

Did a search of recorded land title records (or judicial records where appropriate) identify any AULs, such as engineering controls, land use restrictions or institutional controls that are in place at the subject property and/or have been filed or recorded against the subject property under federal, tribal, state or local law?

Yes ◉ No ○

*Con Ed Easement

(3.) Specialized knowledge or experience of the person seeking to qualify for the LLP (40 CFR 312.28).

Do you have any specialized knowledge or experience related to the subject property or nearby properties? For example, are you involved in the same line of business as the current or former occupants of the subject property or an adjoining property so that you would have specialized knowledge of the chemicals and processes used by this type of business?

Yes ○ No ○

(4.) Relationship of the purchase price to the fair market value of the subject property if it were not contaminated (40 CFR 312.29).

	Yes	No
Does the purchase price being paid for this subject property reasonably reflect the fair market value of the subject property?	◉	○
If you conclude that there is a difference, have you considered whether the lower purchase price is because contamination is known or believed to be present at the subject property?	○	○

(5.) Commonly known or reasonably ascertainable information about the subject property (40 CFR 312.30).

	Yes	No
Are you aware of commonly known or reasonably ascertainable information about the subject property that would help the environmental professional to identify conditions indicative of releases or threatened releases?	◉	○
For example,		
(a.) Do you know the past uses of the subject property? *Recreational Facility; Boys & Girls Club	◉	○
(b.) Do you know of specific chemicals that are present or once were present at the subject property?	○	○
(c.) Do you know of spills or other chemical releases that have taken place at the subject property?	○	○
(d.) Do you know of any environmental cleanups that have taken place at the subject property?	○	○

(6.) The degree of obviousness of the presence or likely presence of contamination at the subject property, and the ability to detect the contamination by appropriate investigation (40 CFR 312.31).

	Yes	No
Based on your knowledge and experience related to the subject property, are there any obvious indicators that point to the presence or likely presence of releases at the subject property?	○	○
Do you have knowledge or experience with the subject property that may be pertinent to the environmental professional (for example, copies of any available prior environmental site assessment reports, documents, correspondence, etc., concerning the property and its environmental condition)?	○	○

Signature

It is understood that the information presented in this form is an integral part of the Phase I ESA process and that Langan will evaluate and rely on this information in the development of the final Phase I ESA report.

Completed By: _____

Print/Type Name: AJ Pires

Title:	Authorized Signatory
Company:	240 Nassau LLC
Relationship to Client/user:	Authorized Signatory
Date:	7/3/23

LEGEND:
AIR CONDITIONER — A.C.
CELLAR ENTRANCE — C.E.
CHAIN LINK FENCE — C.L.F.
PLATFORM — PLT.
PAVEMENT — PVMT.
EARTHEN GROUND — E.G.
CONCRETE — CONC.
OVER HEAD SERVICE WIRE — O.H.S.W.
METAL DOOR — M.D.
METAL COVER — M.C.
FIRE ESCAPE — F.E.
UTILITY POLE — ⊗
WOOD FENCE — W.F.
VINYL FENCE — V.F.
METAL FENCE — M.F.
BAY WINDOW — B.W.
AREA WAY — A.W.
ON LINE — O/L
ROOF OVER — R.O.
HEIGHT — H.
NORTH — N
SOUTH — S
EAST — E
WEST — W
CENTER LINE — C/L

THE OFFSETS OR DIMENSIONS SHOWN FROM THE STRUCTURES TO THE PROPERTY LINES ARE FOR A SPECIFIC PURPOSE AND USE AND THEREFORE ARE NOT INTENDED TO GUIDE THE ERECTION OF FENCES, RETAINING WALLS, POOLS, PLANTING AREAS, ADDITIONS TO STRUCTURES AND ANY OTHER CONSTRUCTION. ENCROACHMENTS OR VAULTS, IF ANY, BELOW SURFACE ARE NOT SHOWN.

Job No. RLS221332

THE EXISTENCE OF RIGHT OF WAYS AND/OR EASEMENTS OF RECORD, IF ANY, NOT SHOWN ARE NOT CERTIFIED.

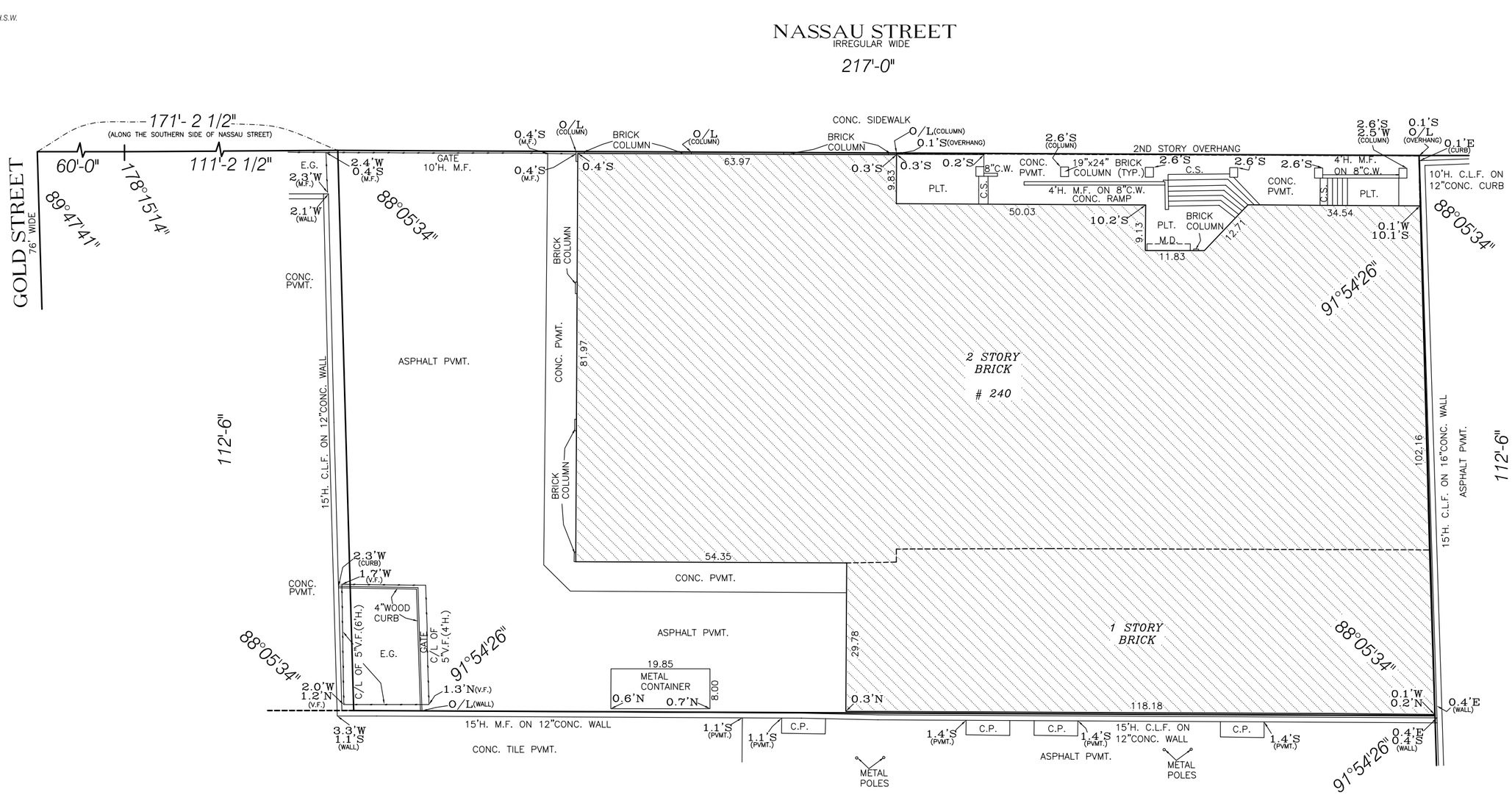

217'-0"
PARALLEL WITH NASSAU STREET
PROPERTY OF PUBLIC PARK

SURVEY OF: *Described Property*
LOCATED AT:
240 Nassau Street, Brooklyn
County of Kings
City and State of New York
TAX DESIG:
Block 110 Lot 25
CERTIFIED TO:
–Madison Square Boys & Girls Club, Inc.
–Carver Federal Savings Bank, ISAOA
–Stewart Title Insurance Company

ROGUSKI LAND SURVEYING. P.C.
TITLE • ARCHITECTURAL • BOUNDARY • CONSTRUCTION
56–39 61st STREET, MASPETH, N.Y. 11378
Tel. • (718)480–3761 • Fax. • (718)480–3762 •
Email • info@roguskils.net•
SZCZEPAN H. ROGUSKI
PROFESSIONAL LAND SURVEYOR

TITLE No.: *N0040033/7404–015012*
DATE: *October 7, 2022*
SCALE: *1"=20'*
DRAWN BY TR

EASEMENTS, RIGHT OF WAYS, COVENANTS, RESTRICTIONS, ETC. IF ANY NOT SHOWN HEREON. NO PLOTTABLE EASEMENT INFORMATION PROVIDED TO LAND SURVEYOR.

UNAUTHORIZED ALTERATION OR ADDITION TO THIS SURVEY IS A VIOLATION OF SECTION 7209 OF THE NEW YORK STATE EDUCATION LAW. COPIES OF THIS SURVEY MAP NOT BEARING THE LAND SURVEYOR'S INKED SEAL OR EMBOSSED SEAL SHALL NOT BE CONSIDERED TO BE A VALID TRUE COPY.

CERTIFICATION INDICATED HEREON SHALL RUN ONLY TO THE PERSON FOR WHOM THE SURVEY IS PREPARED, AND ON HIS BEHALF TO THE TITLE COMPANY, GOVERNMENTAL AGENCY AND LENDING INSTITUTION LISTED HEREON, AND TO THE ASSIGNEES OF THE LENDING INSTITUTION. CERTIFICATIONS ARE NOT TRANSFERABLE TO ADDITIONAL INSTITUTIONS OR SUBSEQUENT OWNERS.

EASEMENT R 995 P495

AGREEMENT made this 16th day of May 1978, by and between NAVY YARD BOYS CLUB, INC., a membership corporation having its principal office and place of business at 240 Nassau Street, Borough of Brooklyn, City and State of New York (hereinafter the "Boys Club") and CONSOLIDATED EDISON COMPANY OF NEW YORK, INC., a New York corporation having its principal office and place of business at 4 Irving Place, Borough of Manhattan, City and State of New York (hereinafter "Con Edison").

In consideration of Twenty Thousand Dollars ($20,000.00) and other valuable consideration, receipt of which is hereby acknowledged, the Boys Club hereby grants unto Con Edison, to have and to hold the same unto said Con Edison and its successors and assigns forever, subject to the conditions hereinafter expressed, the permanent, perpetual and non-exclusive easement, right, privilege and authority to install, construct, operate, maintain and remove subsurface electric utility facilities, together with all appurtenances thereof, in, under, through and across a portion of the premises of the Boys Club in the Borough of Brooklyn, City and State of New York, said parcel of land being more particularly bounded and described as follows:

Beginning at a point on southerly side of Nassau Street, distant 171.21' in an easterly direction measured along the southerly side of Nassau Street from the easterly side of Gold Street, as said streets are laid out on the Borough of Brooklyn Topographical Bureau Final Maps; thence in an easterly direction along the said southerly side of Nassau Street, South 88°-03'-27.7" East a distance of 40.00'; thence South 11°-55'-06.6" East, through the land of the Grantor, a distance of 115.81'; thence North 88°-03'-27.7" West, along the southerly lot line of land of the Grantor, a distance of 40.00'; thence North 11°-55'-06.6" West, through the land of the Grantor, a distance of 115.81' to the southerly side of Nassau Street the point or place of beginning.

RECORDED 490

The area intended to be described by the foregoing description is the area delineated in heavy black line on the sketch marked Exhibit I attached hereto and made a part hereof.

Including also the perpetual but non-exclusive right to Con Edison, its successors, servants and employees to have access thereto at all reasonable times for all such easement purposes.

The easement and rights hereby granted are so granted subject to and upon and the following conditions:

1. Construction, maintenance and operation of Con Edison's facilities shall at all times be in conformity with the requirements of any and all public or municipal authorities having jurisdiction of the premises.

2. In the event that, in the exercise of any of the rights hereby granted to Con Edison excavation shall be made or the surface of the easement area shall otherwise be disturbed or any pavement is broken, Con Edison shall restore said surface.

3. Con Edison shall indemnify the Boys Club against loss or damage and shall hold the Boys Club harmless from any and all claims and demands and cause and causes of action whatever on the part of any person, resulting from acts or omissions to act of Con Edison, its agents, employees, representatives, contractors and subcontractors, arising out of or in connection with the use, exercise or enjoyment of the easement and rights hereby granted.

4. Con Edison shall pay any and all taxes, assessments, liens or other charges levied, assessed or imposed, which arise out of or are attributable to the facilities and equipment of Con Edison installed hereunder. In the event of the termination of such easement rights Con Edison shall pay such taxes, assessments, liens or other charges as are attributable to its facilities and equipment installed hereunder until the same are removed from the tax rolls.

5. If the use of Con Edison's facilities is hereafter voluntarily discontinued or abandoned for a period of twelve consecutive months, the rights hereby granted shall cease and

REEL 955 PAGE 497

and terminate and revert to the Boys Club, and Con Edison will then execute and deliver any and all appropriate instruments, in recordable form, releasing and terminating such easement rights.

6. The Boys Club may install subsurface facilities for its own use in or across the easement area and may use the surface of the easement for any purpose provided that such installation or such use shall not interfere with Con Edison's facilities or with the operation or maintenance of the same or with reasonable access thereto.

7. The facilities of Con Edison shall be and remain at all times its exclusive property.

8. This easement shall run with the land and shall bind the parties hereto and their respective successors and assigns.

Con Edison for itself, its successors, and assigns does hereby cancel, terminate and release to the Boys Club any and all easements, rights, privileges and authorities which it has or may have by reason of an Easement Grant to said Con Edison dated December 8, 1931 and granted by John Kay, John Anderson Leach and Grace F. Boardman, Executors of the Estate of William Boardman in and to a portion of the premises now owned by the Boys Club in the Borough of Brooklyn said parcel being formerly shown on the land map of the County of Kings as a private street known as Nassau Court, as it existed in 1931,

RE 6935 PAGE 498

and being more particularly bounded and described as follows:

Beginning at a point on the south side of Nassau Street, distant 100 feet, more or less, west of the westerly side of Hudson Avenue, running thence in a southerly direction for a distance of 185 feet, more or less; thence in a westerly direction for a distance of 20 feet, more or less; thence in a northerly direction for a distance of 185 feet, more or less, to the south side of Nassau Street.

REEL 937 PAGE 499

IN WITNESS WHEREOF, the parties hereto have caused this instrument to be executed by their duly authorized officers and their corporate seals to be hereunto affixed the day and year first above written.

NAVY YARD BOYS CLUB, INC.

by [signature]
PRESIDENT

Attest:

[signature]
Secretary

CONSOLIDATED EDISON COMPANY OF NEW YORK, INC.

by: [signature]

Attest:

[signature]

STATE OF NEW YORK)
) ss.:
COUNTY OF NEW YORK)

On the 16th day of May 1978, before me came F.J. Hunziker, Jr., to me known, who, being by me duly sworn, did depose and say that he resides at 12 Chamberlain Street, Rye, New York; that he is Assistant Vice President of Consolidated Edison Company of New York, Inc., the corporation described in and which executed the foregoing instrument; that he knows the seal of said corporation; that the seal affixed to said instrument is such corporate seal; that it was so affixed by order of the Board of Trustees of said corporation, and that he signed his name thereto by like order.

Robert J. Mele

ROBERT J. MELE
Notary Public, State of New York
No. 60-2654365
Qualified in Westchester County
Term Expires March 30, 1979

REEL 935 PAGE 500

STATE OF NEW YORK)
) ss.:
COUNTY OF Kings)

On the 17th day of May 1978,
before me came ~~Jack B. Peters~~ EDWARD C. MAXWELL, to me known,
who, being by me duly sworn, did depose and say that he
resides at ~~324 Minneola Blvd Minneola, NY~~ 35 Prospect Park West Brooklyn NY
that he is ~~Secretary~~ President of Navy
Yard Boys Club, Inc., the corporation described in and
which executed the foregoing instrument; that he knows
the seal of said corporation; that the seal affixed to said
instrument is such corporate seal; that it was so affixed
by order of the Board of Directors of said corporation,
and that he signed his name thereto by like order.

Benjamin Gedeldy

BENJAMIN GEOULDIS
Notary Public, State of New York
No. 24-6476800
Qualified in Kings County
Commission Expires March 30, 1980

liber 5594 page 501

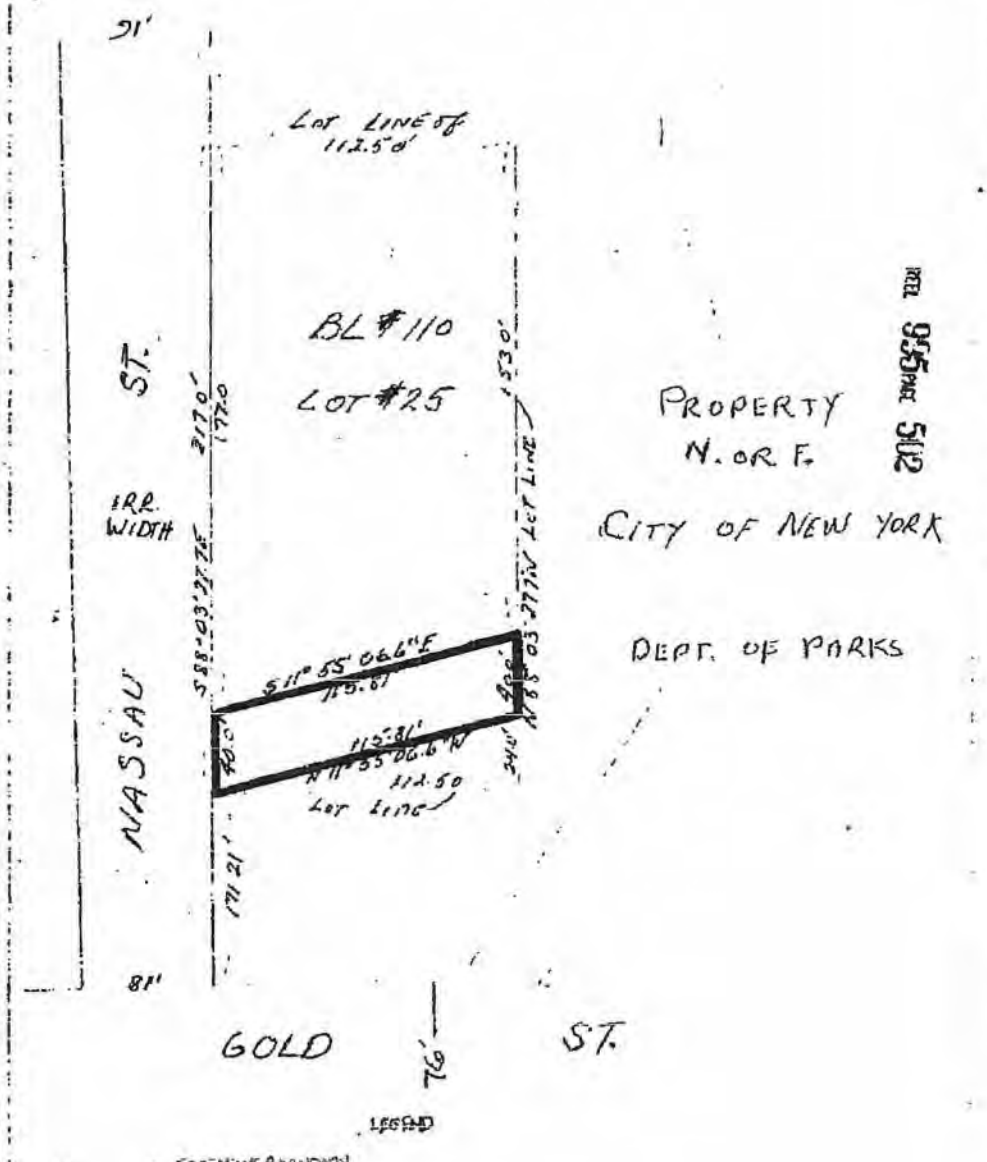

REEL 3582 PAGE 935

EXHIBIT "I"

Dup.
1

1970760 BS

NAVY YARD BOYS CLUB. INC.

B362 to B-19

CONSOLIDATED EDISON COMPANY
OF NEW YORK, INC.

EASEMENT AGREEMENT

Dated: , 1978

The land affected by the within instrument is part of Lot 25 of Block 110 on the Tax Map of the City of New York, Kings County.

Record and Return to:

James P. Manning, Esq.
Consolidated Edison
4 Irving Place
New York, N.Y. 10003

OFFICE OF CITY REGISTER
Kings County
RECORDED
Witness my hand
and official seal
Matthew P. Dwyer
CITY REGISTER

THE TITLE GUARANTEE COMPANY

RECORDED 5013

A portion of the subject property is encumbered by a subterranean easement in favor of Con Edison. The easement area measures approximately 40’ in width and 116’ in depth, traversing the westerly portion of the property

Our cursory analysis of the easement suggests that any new development on the subject cannot disturb this easement area and no improvements may be developed on this area. We note that the current improvements have no basement; and it is assumed for this analysis that any redevelopment of the property will lack a basement in this portion of the property.



Appendix D

Historical Resources

240 Nassau Street

240 Nassau Street

Brooklyn, NY 11201

Inquiry Number: 7407019.3

August 03, 2023

Certified Sanborn® Map Report

6 Armstrong Road, 4th floor
Shelton, CT 06484
Toll Free: 800.352.0050
www.edrnet.com

Certified Sanborn® Map Report

08/03/23

Site Name:

240 Nassau Street
240 Nassau Street
Brooklyn, NY 11201
EDR Inquiry # 7407019.3

Client Name:

Langan Engineering, Inc.
360 W. 31st Street
New York, NY 10001
Contact: Brad Koontz

The Sanborn Library has been searched by EDR and maps covering the target property location as provided by Langan Engineering, Inc. were identified for the years listed below. The Sanborn Library is the largest, most complete collection of fire insurance maps. The collection includes maps from Sanborn, Bromley, Perris & Browne, Hopkins, Barlow, and others. Only Environmental Data Resources Inc. (EDR) is authorized to grant rights for commercial reproduction of maps by the Sanborn Library LLC, the copyright holder for the collection. Results can be authenticated by visiting www.edrnet.com/sanborn.

The Sanborn Library is continually enhanced with newly identified map archives. This report accesses all maps in the collection as of the day this report was generated.

Certified Sanborn Results:

Certification # 6B03-4B26-9287

PO # 170789101

Project 240 Nassau Street

Maps Provided:

2007	1995	1984	1938
2006	1993	1982	1915
2005	1992	1981	1904
2004	1991	1980	1887
2003	1989	1979	
2002	1988	1977	
2001	1987	1969	
1996	1986	1950	

Sanborn® Library search results

Certification #: 6B03-4B26-9287

The Sanborn Library includes more than 1.2 million fire insurance maps from Sanborn, Bromley, Perris & Browne, Hopkins, Barlow and others which track historical property usage in approximately 12,000 American cities and towns. Collections searched:

- ☑ Library of Congress
- ☑ University Publications of America
- ☑ EDR Private Collection

The Sanborn Library LLC Since 1866™

Limited Permission To Make Copies

Langan Engineering, Inc. (the client) is permitted to make up to FIVE photocopies of this Sanborn Map transmittal and each fire insurance map accompanying this report solely for the limited use of its customer. No one other than the client is authorized to make copies. Upon request made directly to an EDR Account Executive, the client may be permitted to make a limited number of additional photocopies. This permission is conditioned upon compliance by the client, its customer and their agents with EDR's copyright policy; a copy of which is available upon request.

Disclaimer - Copyright and Trademark Notice

This Report contains certain information obtained from a variety of public and other sources reasonably available to Environmental Data Resources, LLC. It cannot be concluded from this Report that coverage information for the target and surrounding properties does not exist from other sources. This Report is provided on an "AS IS", "AS AVAILABLE" basis. NO WARRANTY EXPRESS OR IMPLIED IS MADE WHATSOEVER IN CONNECTION WITH THIS REPORT. ENVIRONMENTAL DATA RESOURCES, LLC AND ITS SUBSIDIARIES, AFFILIATES AND THIRD PARTY SUPPLIERS DISCLAIM ALL WARRANTIES, OF ANY KIND OR NATURE, EXPRESS OR IMPLIED, ARISING OUT OF OR RELATED TO THIS REPORT OR ANY OF THE DATA AND INFORMATION PROVIDED IN THIS REPORT, INCLUDING WITHOUT LIMITATION, ANY WARRANTIES REGARDING ACCURACY, QUALITY, CORRECTNESS, COMPLETENESS, COMPREHENSIVENESS, SUITABILITY, MERCHANTABILITY, FITNESS FOR A PARTICULAR PURPOSE, TITLE, NON-INFRINGEMENT, MISAPPROPRIATION, OR OTHERWISE. ALL RISK IS ASSUMED BY THE USER. IN NO EVENT SHALL ENVIRONMENTAL DATA RESOURCES, LLC OR ITS SUBSIDIARIES, AFFILIATES OR THIRD PARTY SUPPLIERS BE LIABLE TO ANYONE FOR ANY DIRECT, INCIDENTAL, INDIRECT, SPECIAL, CONSEQUENTIAL OR OTHER DAMAGES OF ANY TYPE OR KIND (INCLUDING BUT NOT LIMITED TO LOSS OF PROFITS, LOSS OF USE, OR LOSS OF DATA), ARISING OUT OF OR IN ANY WAY CONNECTED WITH THIS REPORT OR ANY OF THE DATA AND INFORMATION PROVIDED IN THIS REPORT. Any analyses, estimates, ratings, environmental risk levels, or risk codes provided in this Report are provided for illustrative purposes only, and are not intended to provide, nor should they be interpreted as providing any facts regarding, or prediction or forecast of, any environmental risk for any property. Only an assessment performed by a qualified environmental professional can provide findings, opinions or conclusions regarding the environmental risk or conditions in, on or at any property.

Copyright 2023 by Environmental Data Resources, Inc. All rights reserved. Reproduction in any media or format, in whole or in part, of any report or map of Environmental Data Resources, Inc., or its affiliates, is prohibited without prior written permission.

EDR and its logos (including Sanborn and Sanborn Map) are trademarks of Environmental Data Resources, LLC or its affiliates. All other trademarks used herein are the property of their respective owners.

Sanborn Sheet Key

This Certified Sanborn Map Report is based upon the following Sanborn Fire Insurance map sheets.

2007 Source Sheets

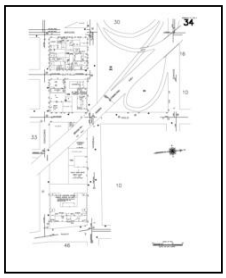

Volume 2, Sheet 34
2007

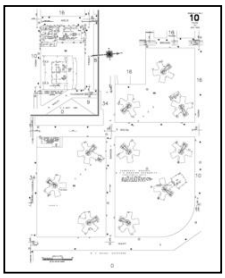

Volume 2, Sheet 10
2007



Volume 2, Sheet 33
2007



Volume 3, Sheet 1
2007

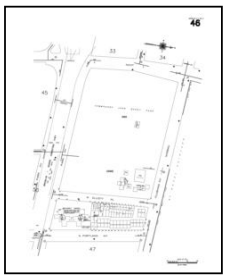

Volume 2, Sheet 46
2007

2006 Source Sheets

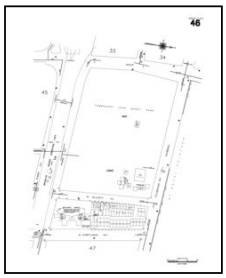

Volume 2, Sheet 46
2006



Volume 3, Sheet 1
2006



Volume 2, Sheet 33
2006

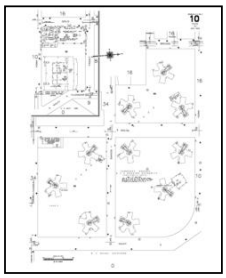

Volume 2, Sheet 10
2006

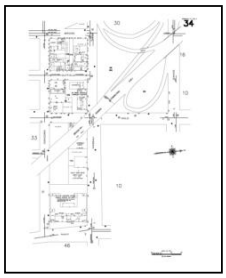

Volume 2, Sheet 34
2006

Sanborn Sheet Key

This Certified Sanborn Map Report is based upon the following Sanborn Fire Insurance map sheets.

2005 Source Sheets

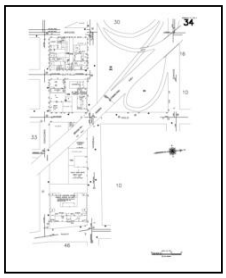

Volume 2, Sheet 34
2005

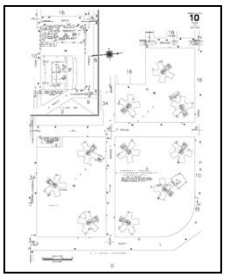

Volume 2, Sheet 10
2005



Volume 2, Sheet 33
2005



Volume 3, Sheet 1
2005

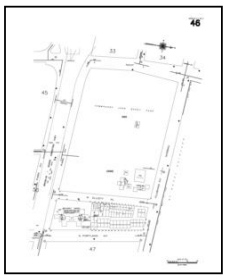

Volume 2, Sheet 46
2005

2004 Source Sheets

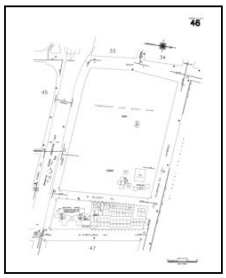

Volume 2, Sheet 46
2004



Volume 2, Sheet 33
2004



Volume 3, Sheet 1
2004

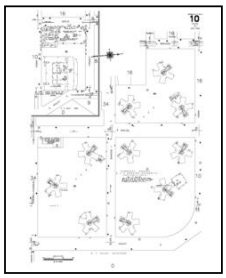

Volume 2, Sheet 10
2004

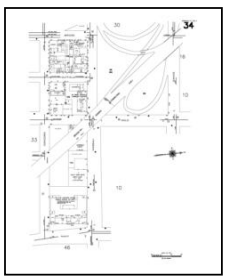

Volume 2, Sheet 34
2004

Sanborn Sheet Key

This Certified Sanborn Map Report is based upon the following Sanborn Fire Insurance map sheets.

2003 Source Sheets

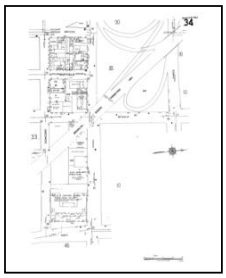

Volume 2, Sheet 34
2003

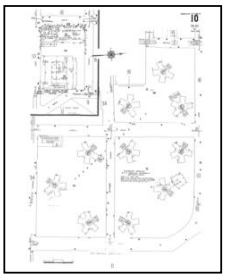

Volume 2, Sheet 10
2003



Volume 2, Sheet 33
2003



Volume 2, Sheet 46
2003



Volume 3, Sheet 1
2003

2002 Source Sheets



Volume 3, Sheet 1
2002



Volume 2, Sheet 33
2002



Volume 2, Sheet 46
2002

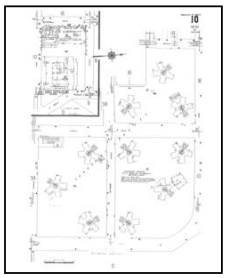

Volume 2, Sheet 10
2002

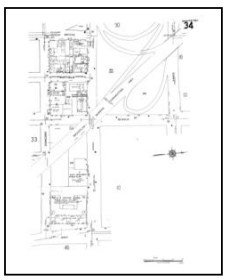

Volume 2, Sheet 34
2002

Sanborn Sheet Key

This Certified Sanborn Map Report is based upon the following Sanborn Fire Insurance map sheets.

2001 Source Sheets

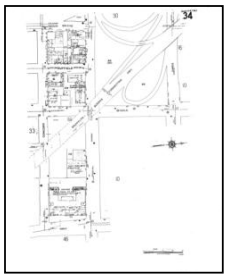

Volume 2, Sheet 34
2001



Volume 2, Sheet 10
2001

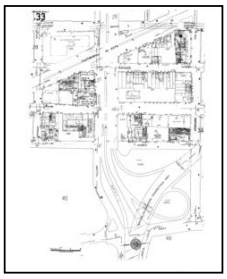

Volume 2, Sheet 33
2001



Volume 3, Sheet 1
2001

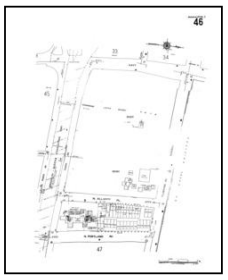

Volume 2, Sheet 46
2001

1996 Source Sheets



Volume 3, Sheet 1
1996



Volume 2, Sheet 33
1996



Volume 2, Sheet 46
1996



Volume 2, Sheet 10
1996

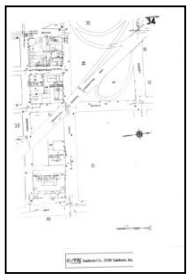

Volume 2, Sheet 34
1996

1995 Source Sheets

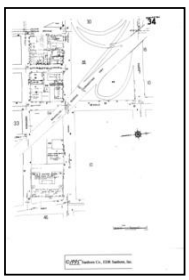

Volume 2, Sheet 34
1995



Volume 2, Sheet 10
1995



Volume 2, Sheet 33
1995



Volume 2, Sheet 46
1995



Volume 3, Sheet 1
1995

Sanborn Sheet Key

This Certified Sanborn Map Report is based upon the following Sanborn Fire Insurance map sheets.

1993 Source Sheets

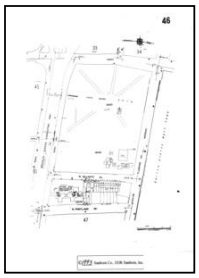
Volume 2, Sheet 46
1993


Volume 3, Sheet 1
1993


Volume 2, Sheet 33
1993


Volume 2, Sheet 10
1993

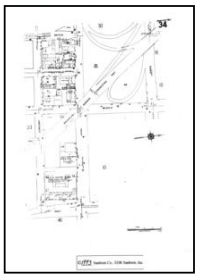
Volume 2, Sheet 34
1993

1992 Source Sheets


Volume 2, Sheet 34
1992


Volume 2, Sheet 33
1992


Volume 2, Sheet 10
1992

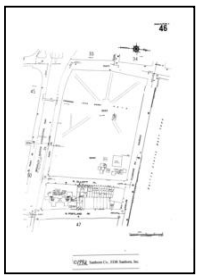
Volume 2, Sheet 46
1992


Volume 3, Sheet 1
1992

1991 Source Sheets


Volume 3, Sheet 1
1991


Volume 2, Sheet 46
1991


Volume 2, Sheet 33
1991


Volume 2, Sheet 10
1991


Volume 2, Sheet 34
1991

1989 Source Sheets

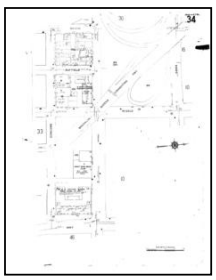
Volume 2, Sheet 34
1989

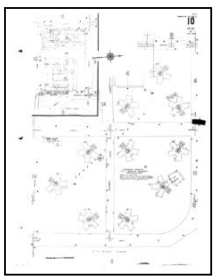
Volume 2, Sheet 10
1989


Volume 3, Sheet 1
1989


Volume 2, Sheet 33
1989


Volume 2, Sheet 46
1989

Sanborn Sheet Key

This Certified Sanborn Map Report is based upon the following Sanborn Fire Insurance map sheets.

1988 Source Sheets


Volume 2, Sheet 46
1988


Volume 2, Sheet 33
1988


Volume 2, Sheet 34
1988


Volume 2, Sheet 10
1988

1987 Source Sheets

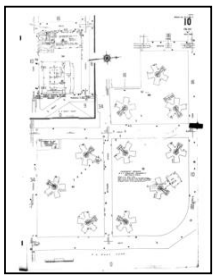
Volume 2, Sheet 10
1987

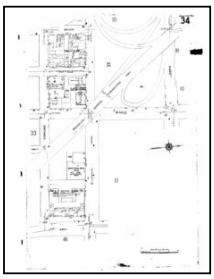
Volume 2, Sheet 34
1987

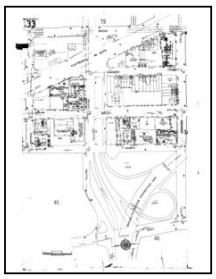
Volume 2, Sheet 33
1987

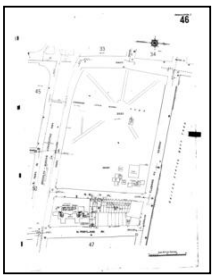
Volume 2, Sheet 46
1987

1986 Source Sheets

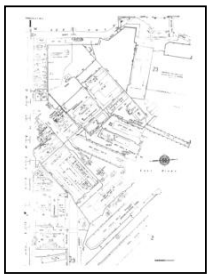
Volume 3, Sheet 1
1986


Volume 2, Sheet 46
1986

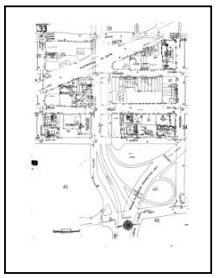
Volume 2, Sheet 33
1986

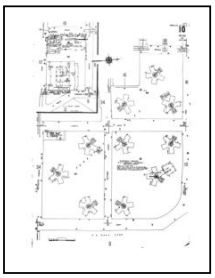
Volume 2, Sheet 10
1986

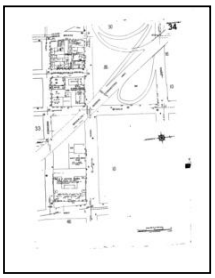
Volume 2, Sheet 34
1986

1984 Source Sheets

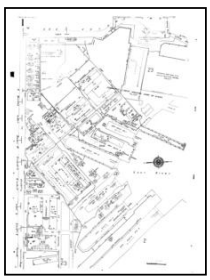
Volume 3, Sheet 1
1984

Sanborn Sheet Key

This Certified Sanborn Map Report is based upon the following Sanborn Fire Insurance map sheets.

1982 Source Sheets

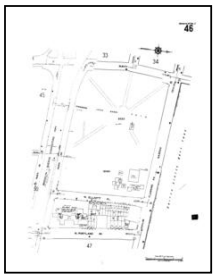
Volume 2, Sheet 46
1982


Volume 2, Sheet 34
1982

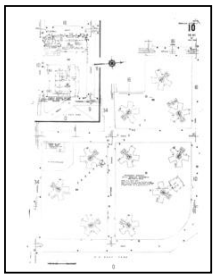
Volume 2, Sheet 10
1982

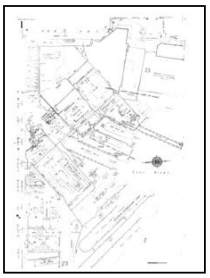
Volume 3, Sheet 1
1982


Volume 2, Sheet 33
1982

1981 Source Sheets


Volume 3, Sheet 1
1981

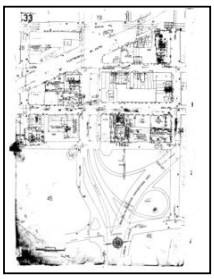
Volume 2, Sheet 33
1981

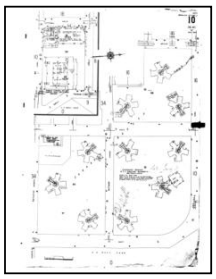
Volume 2, Sheet 10
1981

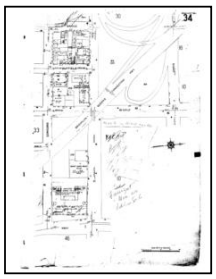
Volume 2, Sheet 34
1981

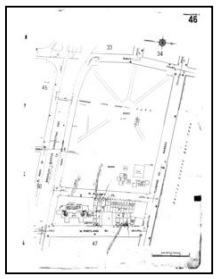
Volume 2, Sheet 46
1981

1980 Source Sheets

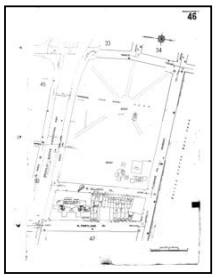
Volume 2, Sheet 46
1980

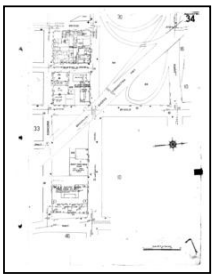
Volume 2, Sheet 34
1980

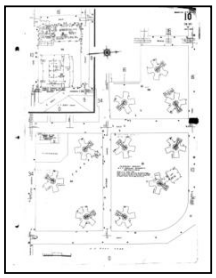
Volume 2, Sheet 10
1980

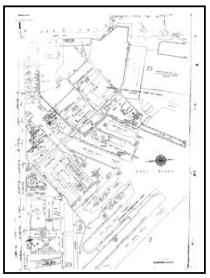
Volume 3, Sheet 1
1980

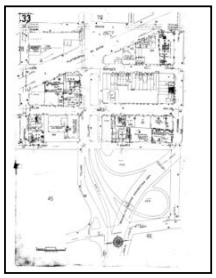
Volume 2, Sheet 33
1980

1979 Source Sheets

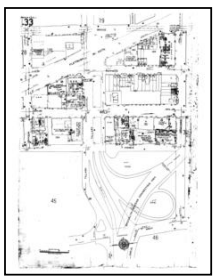
Volume 2, Sheet 33
1979

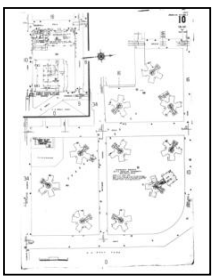
Volume 2, Sheet 10
1979


Volume 2, Sheet 34
1979

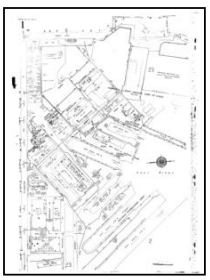
Volume 3, Sheet 1
1979


Volume 2, Sheet 46
1979

Sanborn Sheet Key

This Certified Sanborn Map Report is based upon the following Sanborn Fire Insurance map sheets.

1977 Source Sheets


Volume 2, Sheet 46
1977


Volume 3, Sheet 1
1977


Volume 2, Sheet 34
1977


Volume 2, Sheet 33
1977


Volume 2, Sheet 10
1977

1969 Source Sheets

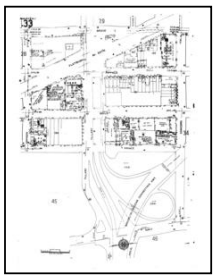
Volume 2, Sheet 33
1969


Volume 2, Sheet 34
1969

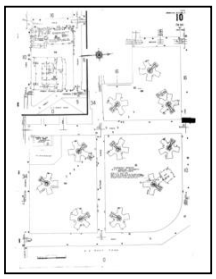
Volume 2, Sheet 10
1969

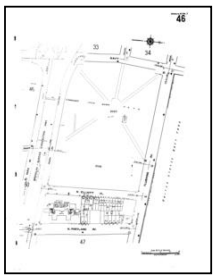
Volume 2, Sheet 46
1969

1950 Source Sheets

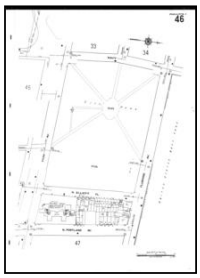
Volume 2, Sheet 46
1950


Volume 2, Sheet 10
1950


Volume 2, Sheet 34
1950


Volume 2, Sheet 33
1950

1938 Source Sheets


Volume 2, Sheet 33
1938


Volume 2, Sheet 34
1938

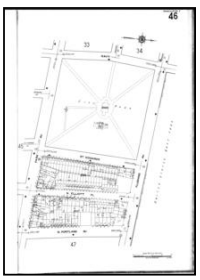
Volume 2, Sheet 46
1938

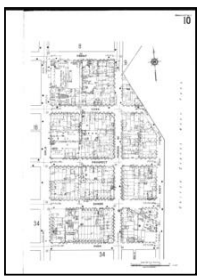
Volume 2, Sheet 10
1938

Sanborn Sheet Key

This Certified Sanborn Map Report is based upon the following Sanborn Fire Insurance map sheets.

1915 Source Sheets



Volume 2, Sheet 10
1915

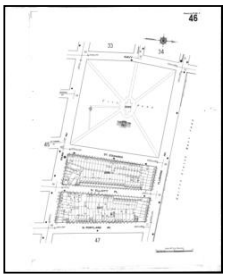

Volume 2, Sheet 46
1915



Volume 2, Sheet 34
1915



Volume 2, Sheet 33
1915

1904 Source Sheets



Volume 2, Sheet 33
1904



Volume 2, Sheet 34
1904



Volume 2, Sheet 10
1904

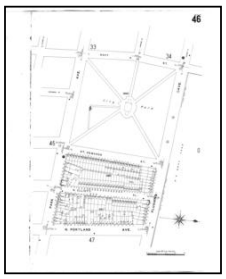

Volume 2, Sheet 46
1904

1887 Source Sheets

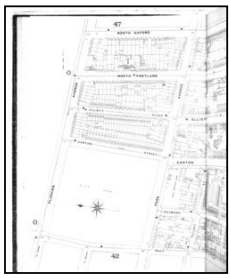

Volume 2, Sheet 46
1887



Volume 2, Sheet 42
1887



Volume 2, Sheet 36
1887

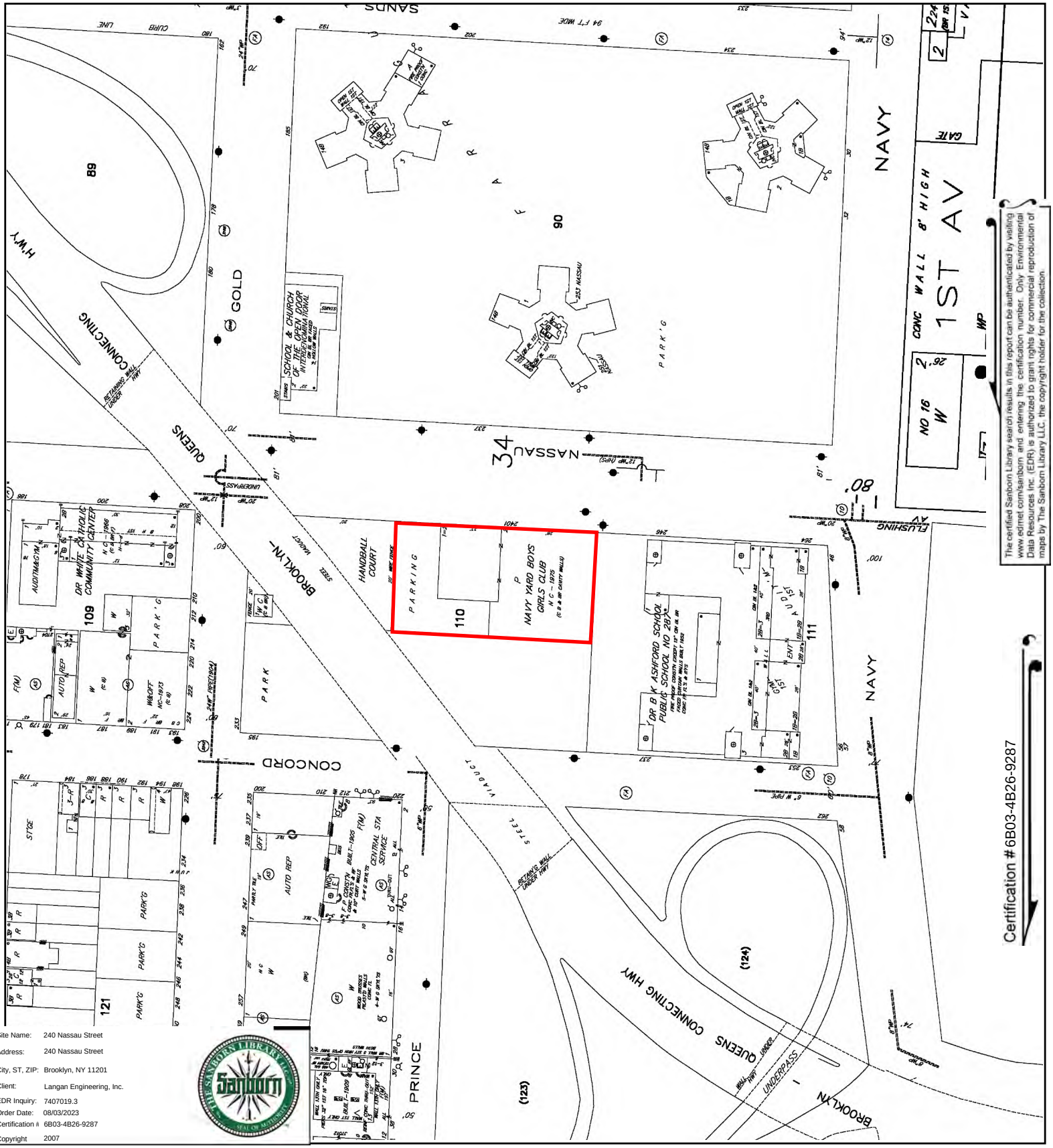

The certified Sanborn Library search results in this report can be authenticated by visiting www.edrnet.com/sanborn and entering the certification number. Only Environmental Data Resources Inc. (EDR) is authorized to grant rights for commercial reproduction of maps by The Sanborn Library LLC, the copyright holder for the collection.

Certification #6B03-4B26-9287

Site Name:	240 Nassau Street
Address:	240 Nassau Street
City, ST, ZIP:	Brooklyn, NY 11201
Client:	Langan Engineering, Inc.
EDR Inquiry:	7407019.3
Order Date:	08/03/2023
Certification #	6B03-4B26-9287
Copyright	2007

This Certified Sanborn Map combines the following sheets.
Outlined areas indicate map sheets within the collection.



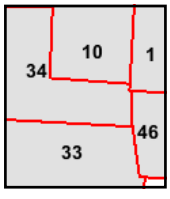

Volume 2, Sheet 46
Volume 3, Sheet 1
Volume 2, Sheet 33
Volume 2, Sheet 10
Volume 2, Sheet 34

0 Feet 150 300 600

N

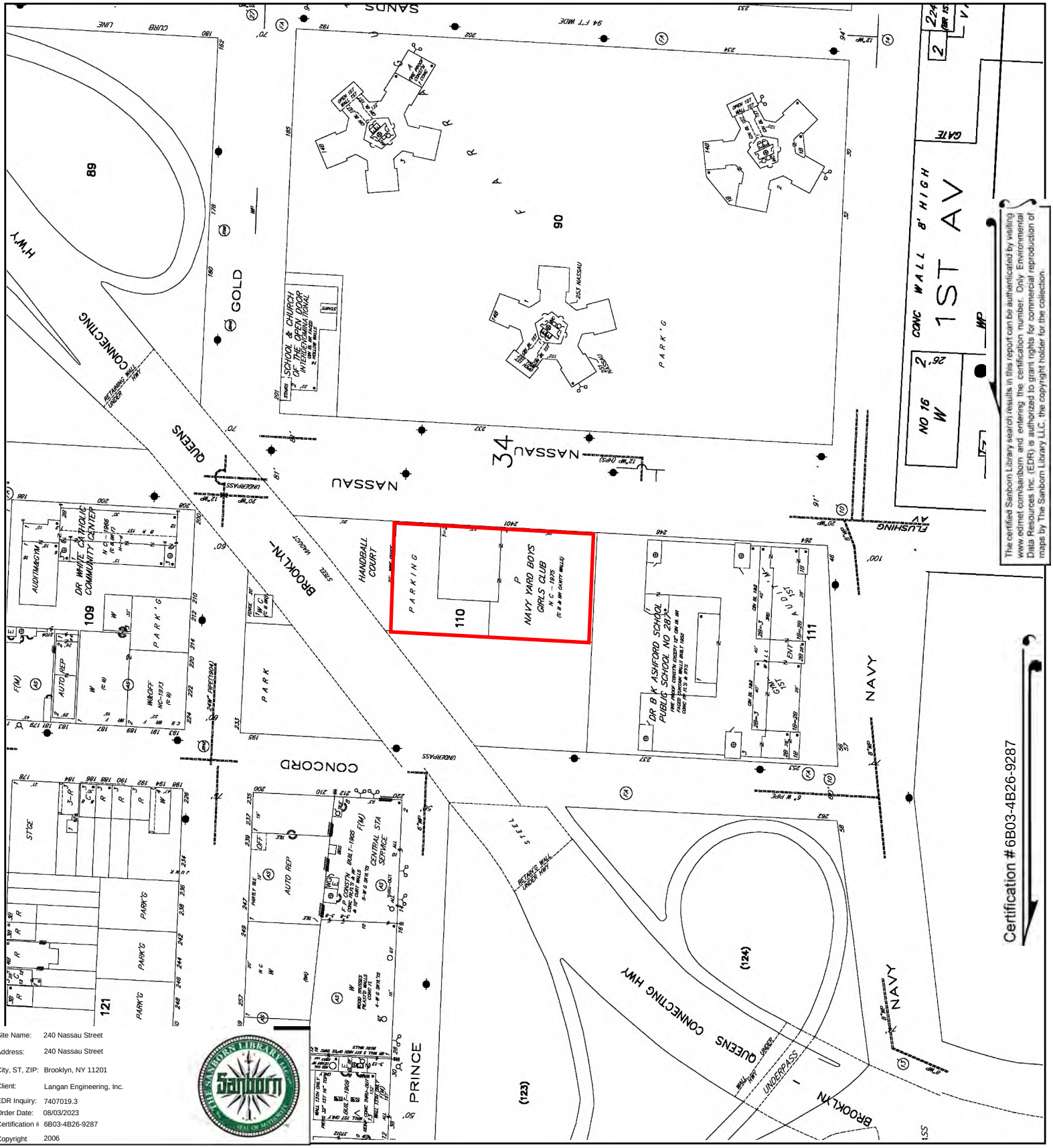

The certified Sanborn Library search results in this report can be authenticated by visiting www.edrnet.com/sanborn and entering the certification number. Only Environmental Data Resources Inc. (EDR) is authorized to grant rights for commercial reproduction of maps by The Sanborn Library LLC, the copyright holder for the collection.

Site Name:	240 Nassau Street
Address:	240 Nassau Street
City, ST, ZIP:	Brooklyn, NY 11201
Client:	Langan Engineering, Inc.
EDR Inquiry:	7407019.3
Order Date:	08/03/2023
Certification #:	6B03-4B26-9287
Copyright	2006

This Certified Sanborn Map combines the following sheets.
Outlined areas indicate map sheets within the collection.



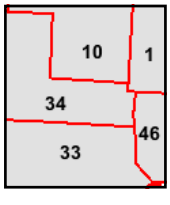

Volume 2, Sheet 34
Volume 2, Sheet 10
Volume 2, Sheet 33
Volume 3, Sheet 1
Volume 2, Sheet 46

0 Feet 150 300 600

N

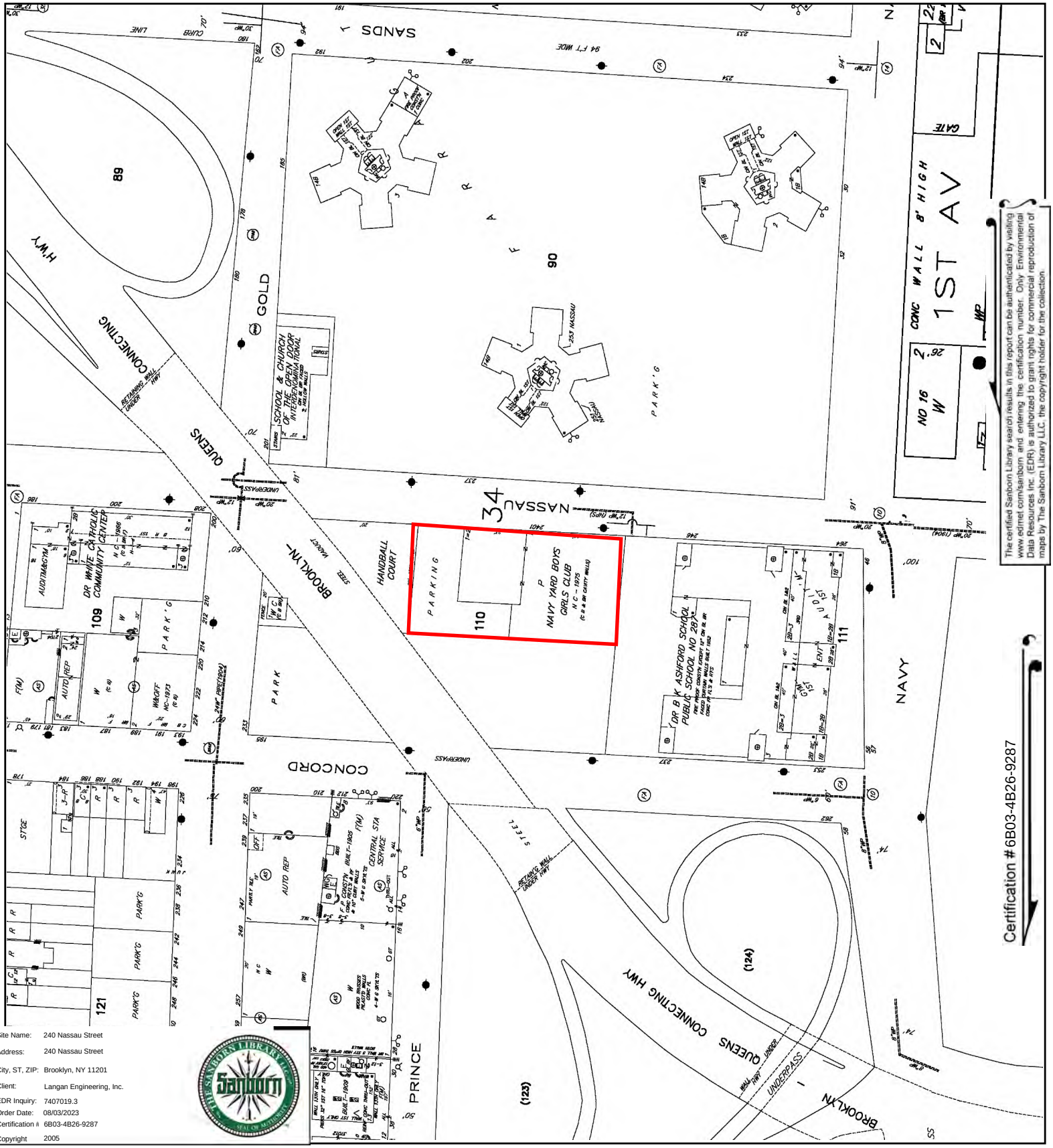

Certification # 6B03-4B26-9287

Site Name:	240 Nassau Street
Address:	240 Nassau Street
City, ST, ZIP:	Brooklyn, NY 11201
Client:	Langan Engineering, Inc.
EDR Inquiry:	7407019.3
Order Date:	08/03/2023
Certification #	6B03-4B26-9287
Copyright	2005

The certified Sanborn Library search results in this report can be authenticated by visiting www.edrnet.com/sanborn and entering the certification number. Only Environmental Data Resources Inc. (EDR) is authorized to grant rights for commercial reproduction of maps by The Sanborn Library LLC, the copyright holder for the collection.

This Certified Sanborn Map combines the following sheets.
Outlined areas indicate map sheets within the collection.



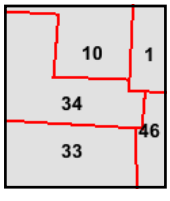

Volume 2, Sheet 46
Volume 3, Sheet 1
Volume 2, Sheet 33
Volume 2, Sheet 10
Volume 2, Sheet 34

0 Feet 150 300 600

N

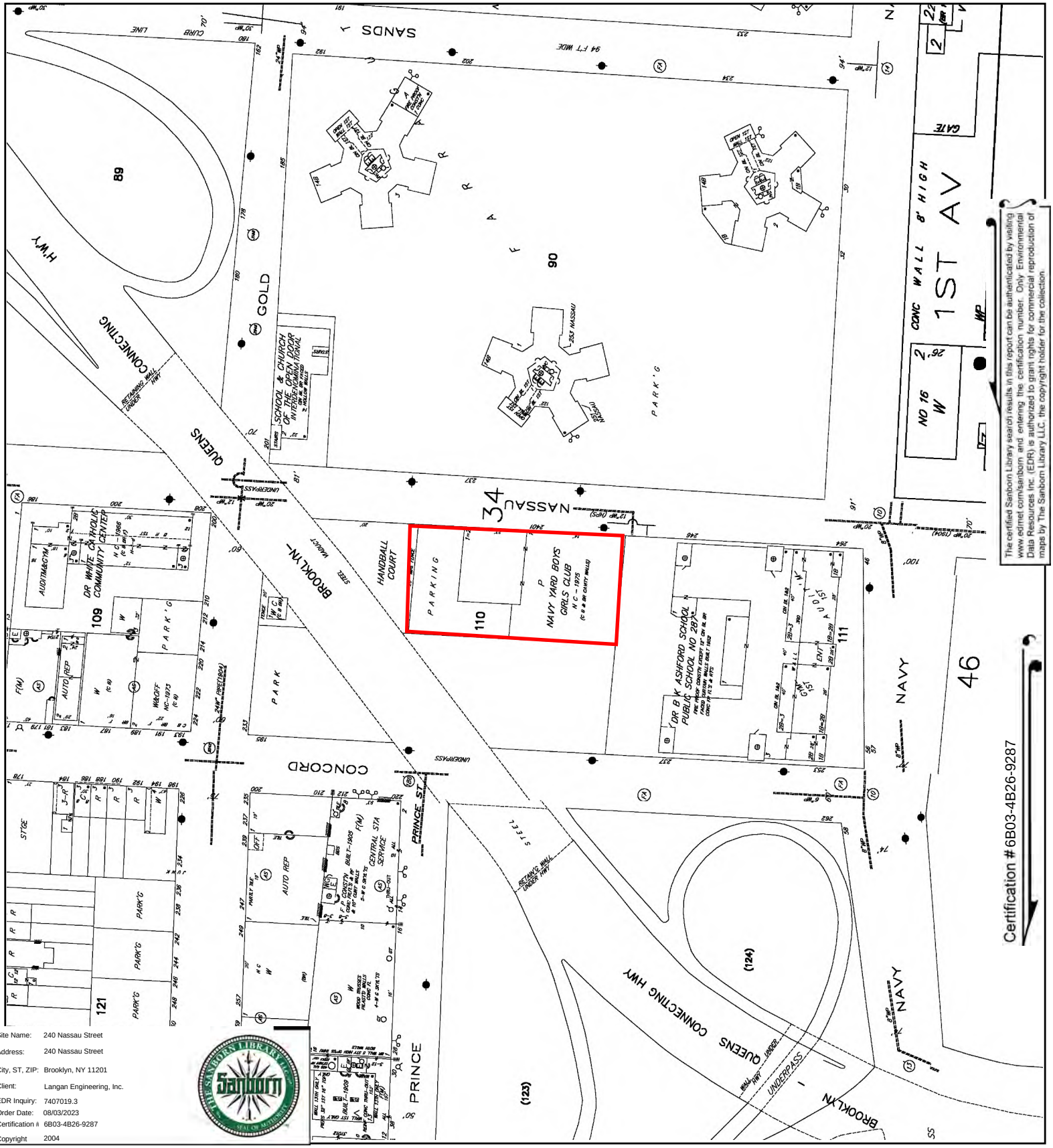

Certification #6B03-4B26-9287

The certified Sanborn Library search results in this report can be authenticated by visiting www.edrnet.com/sanborn and entering the certification number. Only Environmental Data Resources Inc. (EDR) is authorized to grant rights for commercial reproduction of maps by The Sanborn Library LLC, the copyright holder for the collection.

Site Name:	240 Nassau Street
Address:	240 Nassau Street
City, ST, ZIP:	Brooklyn, NY 11201
Client:	Langan Engineering, Inc.
EDR Inquiry:	7407019.3
Order Date:	08/03/2023
Certification #:	6B03-4B26-9287
Copyright	2004

This Certified Sanborn Map combines the following sheets.
Outlined areas indicate map sheets within the collection.



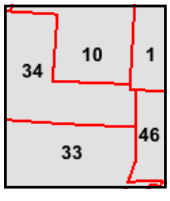

Volume 2, Sheet 34
Volume 2, Sheet 10
Volume 3, Sheet 1
Volume 2, Sheet 33
Volume 2, Sheet 46

0 Feet 150 300 600

N

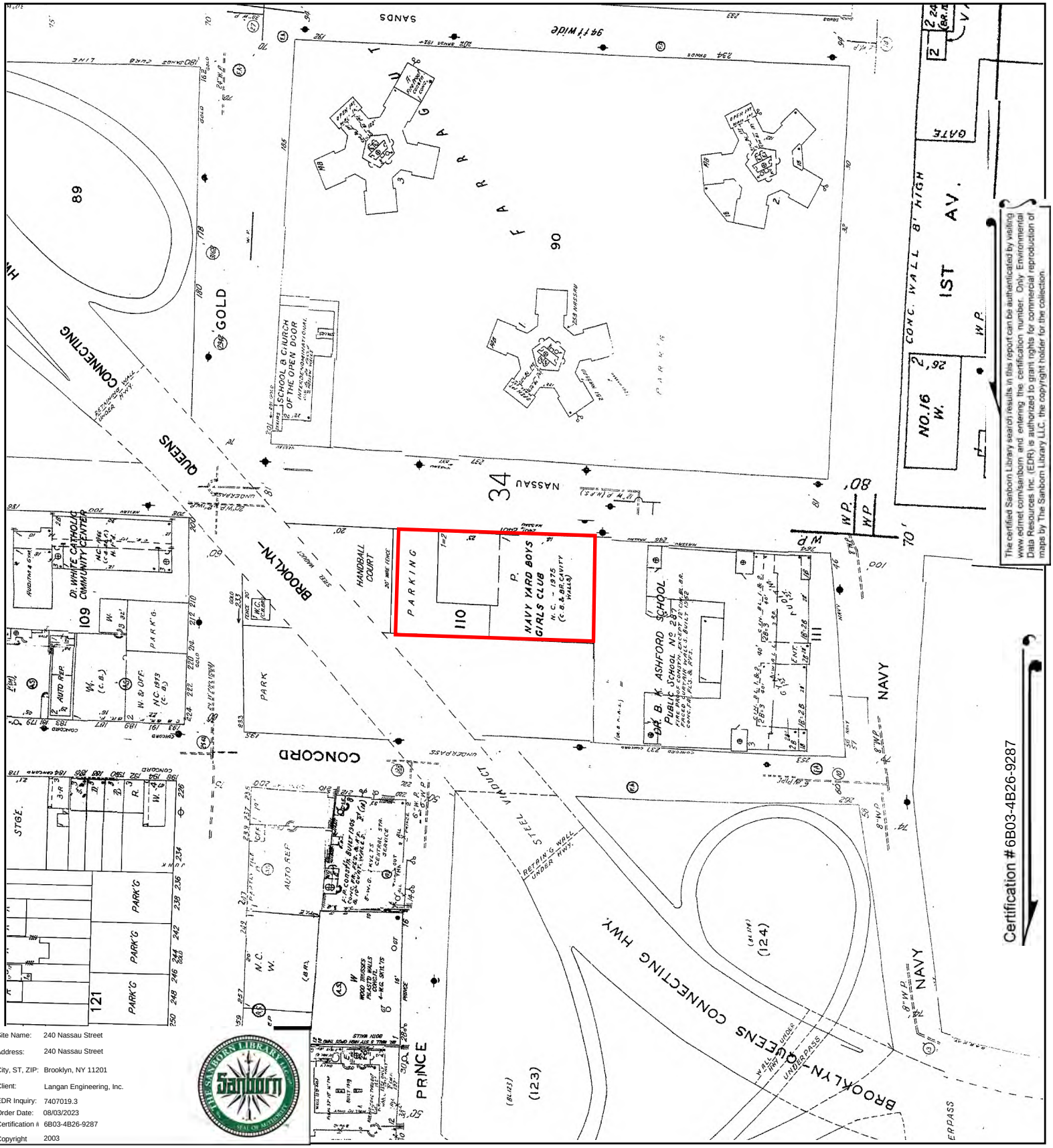

The certified Sanborn Library search results in this report can be authenticated by visiting www.edrnet.com/sanborn and entering the certification number. Only Environmental Data Resources Inc. (EDR) is authorized to grant rights for commercial reproduction of maps by The Sanborn Library LLC, the copyright holder for the collection.

Site Name:	240 Nassau Street
Address:	240 Nassau Street
City, ST, ZIP:	Brooklyn, NY 11201
Client:	Langan Engineering, Inc.
EDR Inquiry:	7407019.3
Order Date:	08/03/2023
Certification #:	6B03-4B26-9287
Copyright	2003

This Certified Sanborn Map combines the following sheets.
Outlined areas indicate map sheets within the collection.



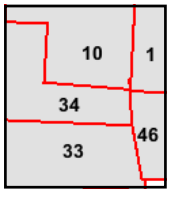

Volume 3, Sheet 1
Volume 2, Sheet 46
Volume 2, Sheet 33
Volume 2, Sheet 10
Volume 2, Sheet 34

0 Feet 150 300 600

N

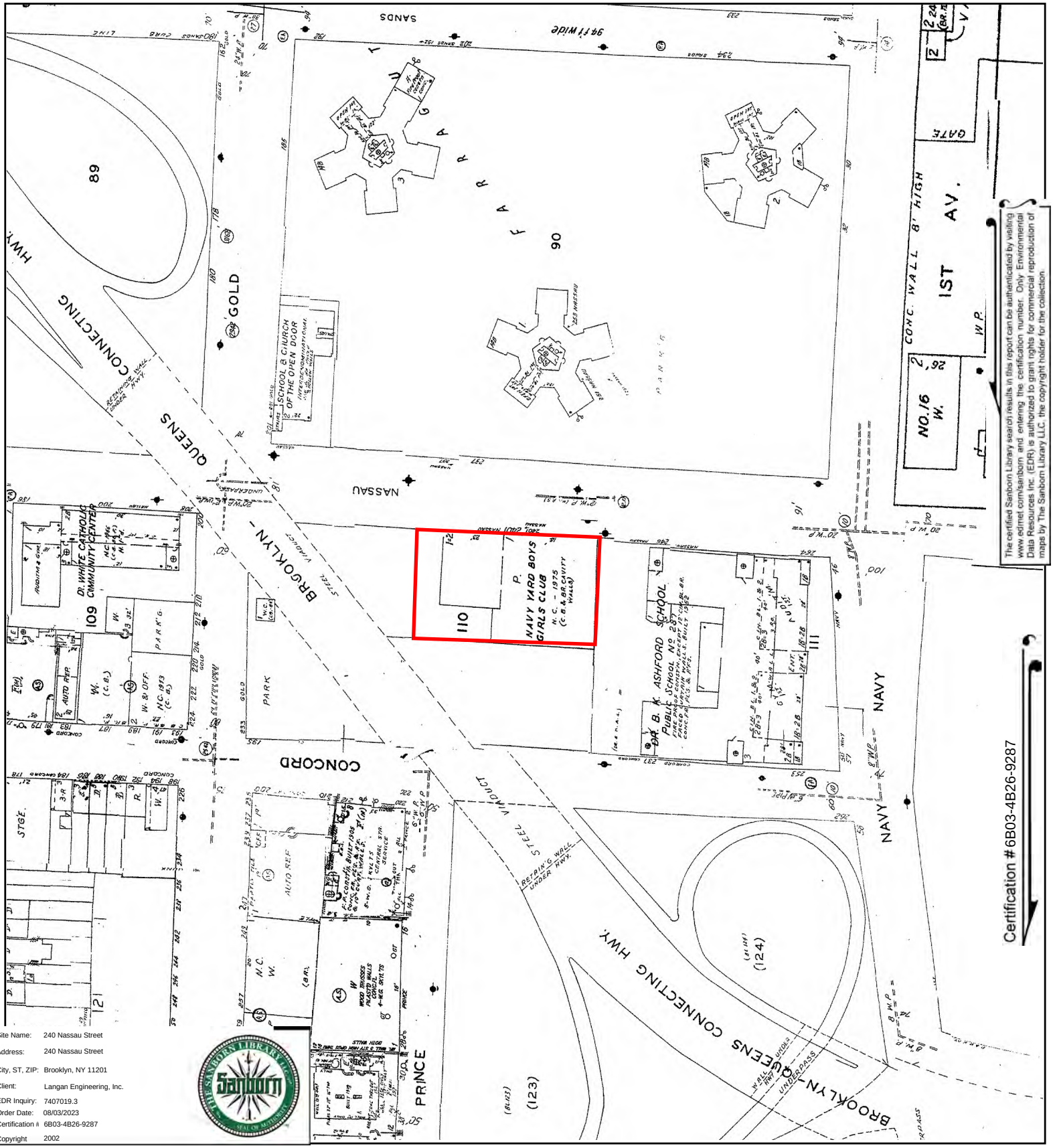

The certified Sanborn Library search results in this report can be authenticated by visiting www.edrnet.com/sanborn and entering the certification number. Only Environmental Data Resources Inc. (EDR) is authorized to grant rights for commercial reproduction of maps by The Sanborn Library LLC, the copyright holder for the collection.

Site Name:	240 Nassau Street
Address:	240 Nassau Street
City, ST, ZIP:	Brooklyn, NY 11201
Client:	Langan Engineering, Inc.
EDR Inquiry:	7407019.3
Order Date:	08/03/2023
Certification #:	6B03-4B26-9287
Copyright	2002

This Certified Sanborn Map combines the following sheets.
Outlined areas indicate map sheets within the collection.



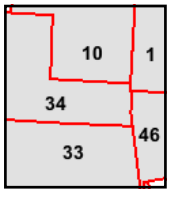

Volume 2, Sheet 34
Volume 2, Sheet 10
Volume 2, Sheet 46
Volume 2, Sheet 33
Volume 3, Sheet 1

0 Feet 150 300 600

N

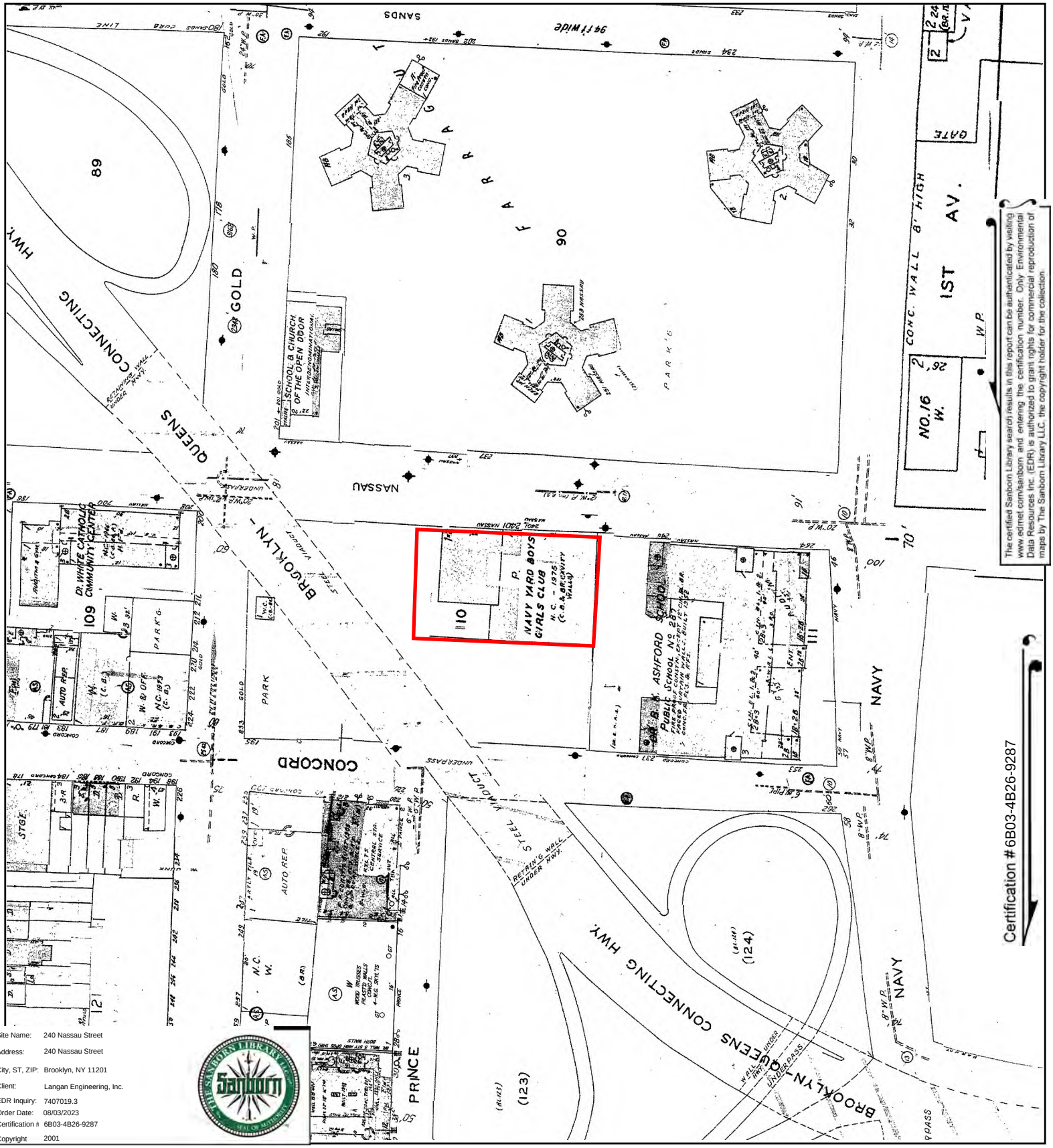

The certified Sanborn Library search results in this report can be authenticated by visiting www.edrnet.com/sanborn and entering the certification number. Only Environmental Data Resources Inc. (EDR) is authorized to grant rights for commercial reproduction of maps by The Sanborn Library LLC, the copyright holder for the collection.

Site Name:	240 Nassau Street
Address:	240 Nassau Street
City, ST, ZIP:	Brooklyn, NY 11201
Client:	Langan Engineering, Inc.
EDR Inquiry:	7407019.3
Order Date:	08/03/2023
Certification #:	6B03-4B26-9287
Copyright	2001

This Certified Sanborn Map combines the following sheets.
Outlined areas indicate map sheets within the collection.

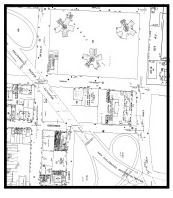

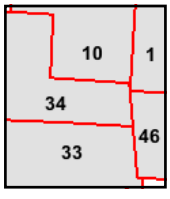

Volume 2, Sheet 46
Volume 3, Sheet 1
Volume 2, Sheet 33
Volume 2, Sheet 10
Volume 2, Sheet 34

0 Feet 150 300 600

N

Certified Sanborn® Map

1996

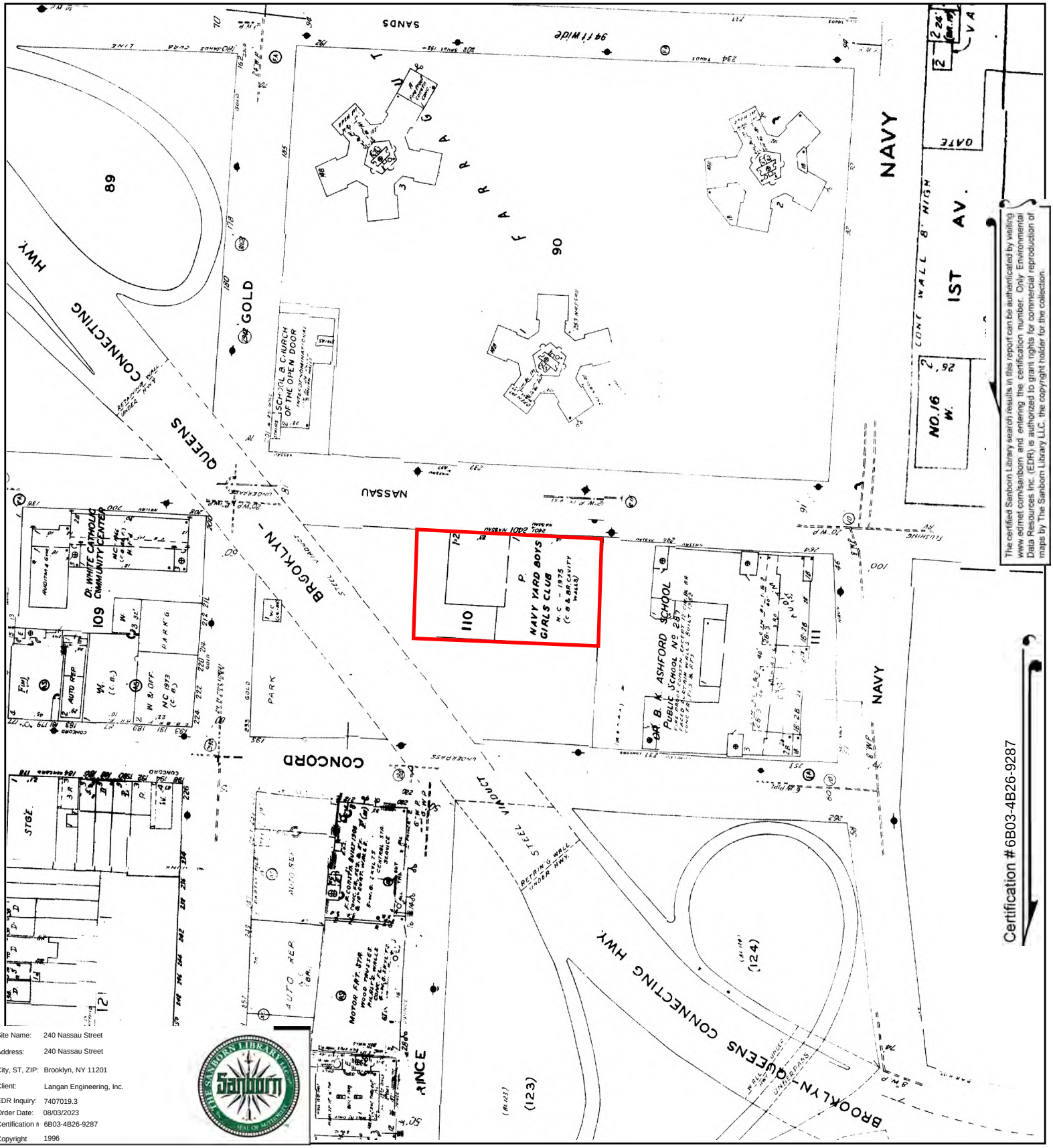

Certification #6B03-4B26-9287

Site Name:	240 Nassau Street
Address:	240 Nassau Street
City, ST, ZIP:	Brooklyn, NY 11201
Client:	Langan Engineering, Inc.
EDR Inquiry:	7407019.3
Order Date:	08/03/2023
Certification #:	6B03-4B26-9287
Copyright	1996

The certified Sanborn Library search results in this report can be authenticated by visiting www.edrnet.com/sanborn and entering the certification number. Only Environmental Data Resources Inc. (EDR) is authorized to grant rights for commercial reproduction of maps by The Sanborn Library LLC, the copyright holder for the collection.

This Certified Sanborn Map combines the following sheets.
Outlined areas indicate map sheets within the collection.



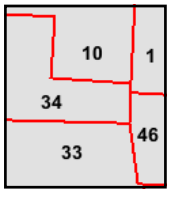

Volume 2, Sheet 34
Volume 2, Sheet 10
Volume 2, Sheet 46
Volume 2, Sheet 33
Volume 3, Sheet 1

0 Feet 150 300 600

N

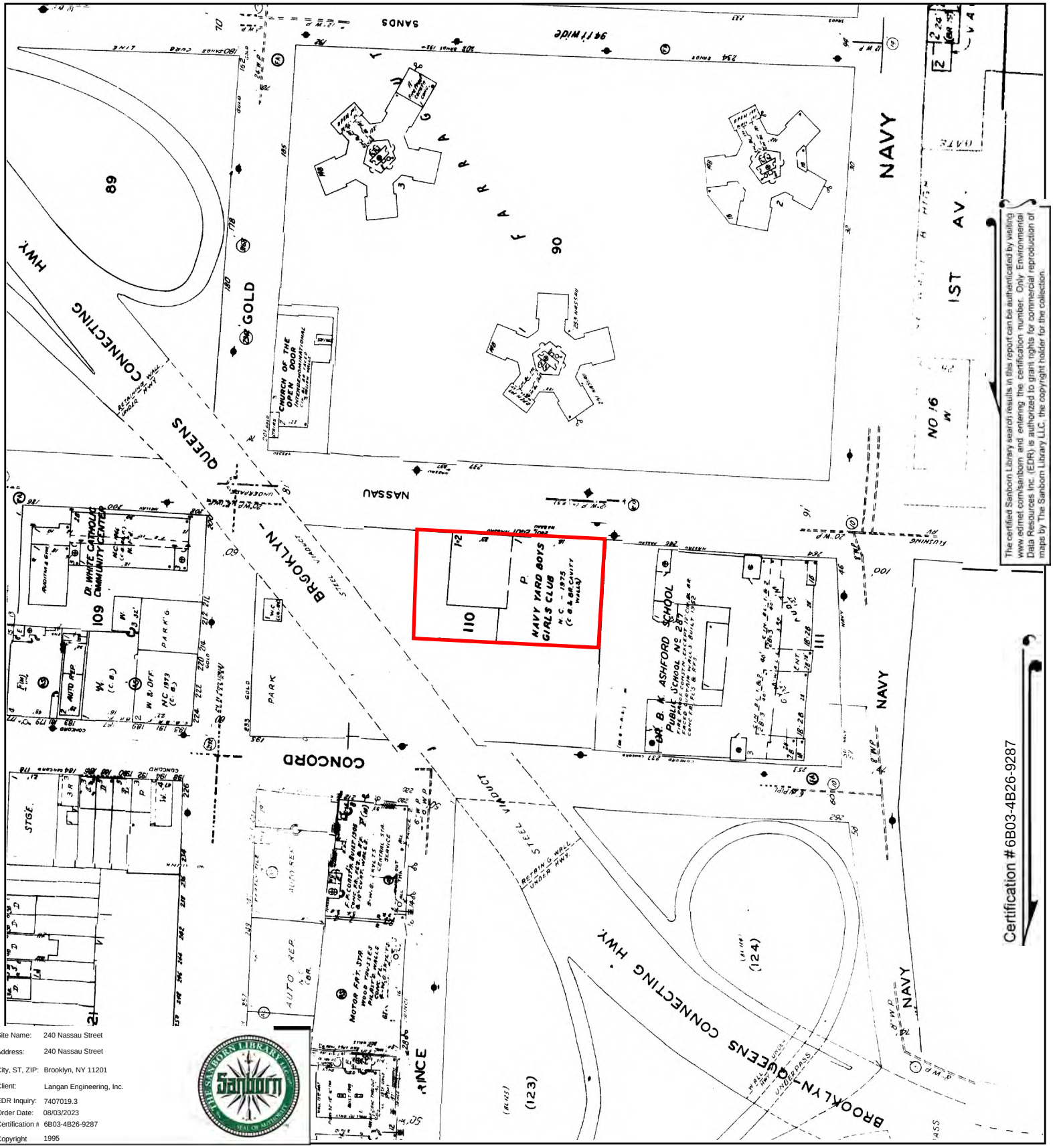

The certified Sanborn Library search results in this report can be authenticated by visiting www.edrnet.com/sanborn and entering the certification number. Only Environmental Data Resources Inc. (EDR) is authorized to grant rights for commercial reproduction of maps by The Sanborn Library LLC, the copyright holder for the collection.

Site Name: 240 Nassau Street
Address: 240 Nassau Street
City, ST, ZIP: Brooklyn, NY 11201
Client: Langan Engineering, Inc.
EDR Inquiry: 7407019.3
Order Date: 08/03/2023
Certification #: 6B03-4B26-9287
Copyright: 1995

This Certified Sanborn Map combines the following sheets.
Outlined areas indicate map sheets within the collection.



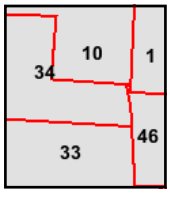

Volume 3, Sheet 1
Volume 2, Sheet 46
Volume 2, Sheet 33
Volume 2, Sheet 10
Volume 2, Sheet 34

0 Feet 150 300 600

N

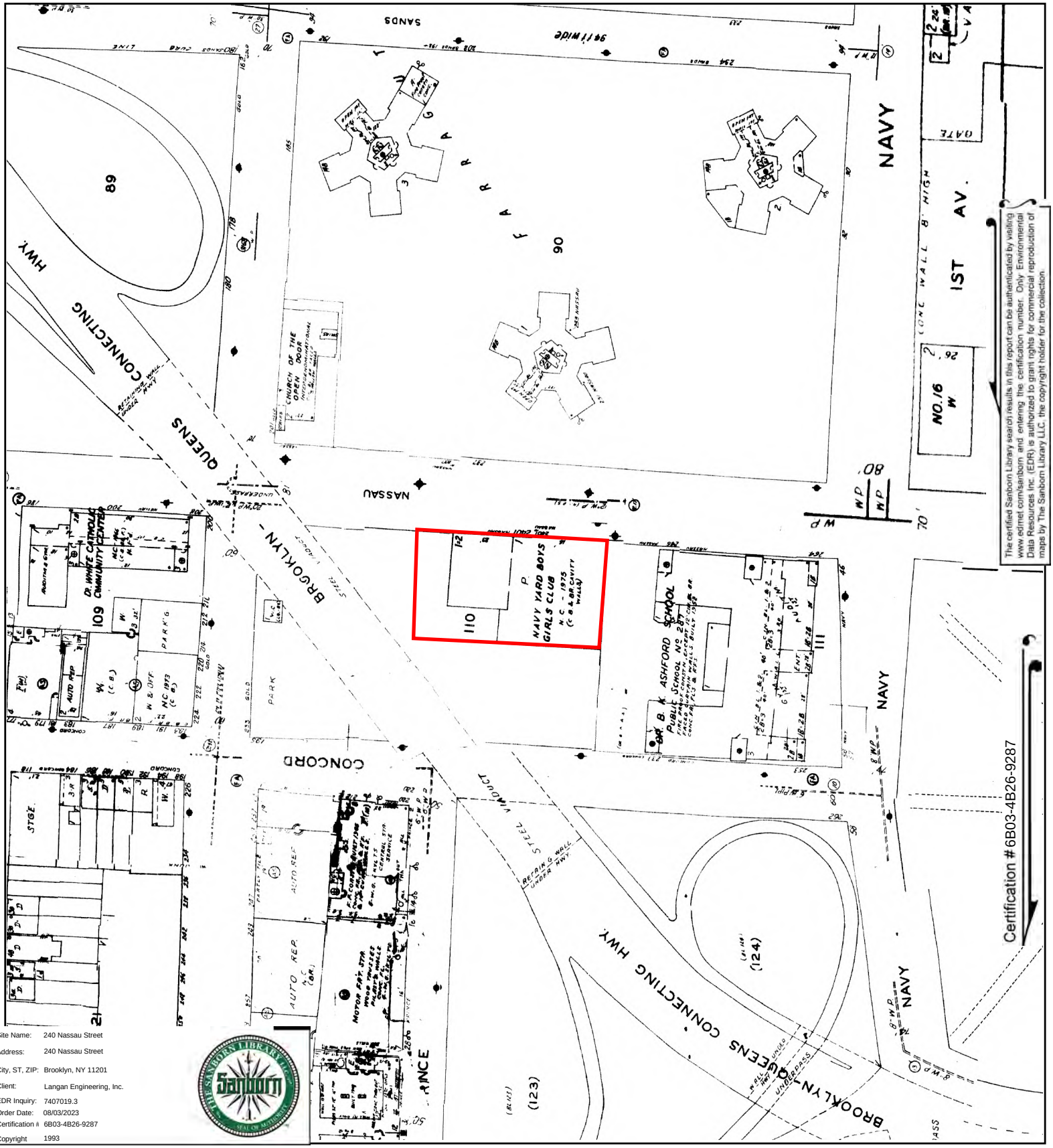

The certified Sanborn Library search results in this report can be authenticated by visiting www.edrnet.com/sanborn and entering the certification number. Only Environmental Data Resources Inc. (EDR) is authorized to grant rights for commercial reproduction of maps by The Sanborn Library LLC, the copyright holder for the collection.

Site Name:	240 Nassau Street
Address:	240 Nassau Street
City, ST, ZIP:	Brooklyn, NY 11201
Client:	Langan Engineering, Inc.
EDR Inquiry:	7407019.3
Order Date:	08/03/2023
Certification #:	6B03-4B26-9287
Copyright	1993

This Certified Sanborn Map combines the following sheets.
Outlined areas indicate map sheets within the collection.



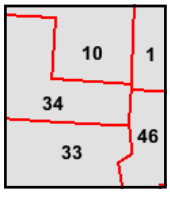

Volume 2, Sheet 34
Volume 2, Sheet 10
Volume 2, Sheet 33
Volume 3, Sheet 1
Volume 2, Sheet 46

0 Feet 150 300 600

N

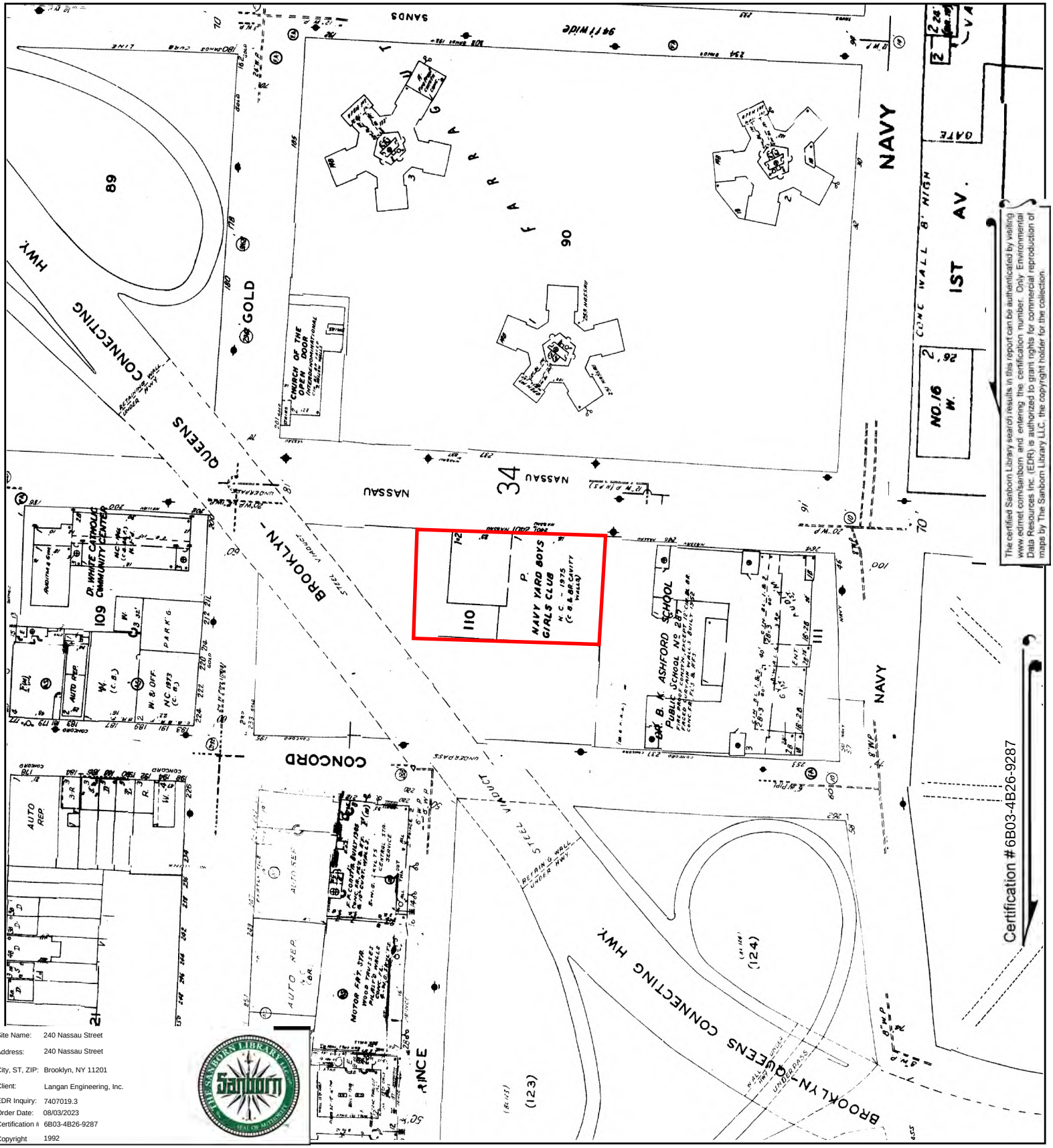

The certified Sanborn Library search results in this report can be authenticated by visiting www.edrnet.com/sanborn and entering the certification number. Only Environmental Data Resources Inc. (EDR) is authorized to grant rights for commercial reproduction of maps by The Sanborn Library LLC, the copyright holder for the collection.

Site Name:	240 Nassau Street
Address:	240 Nassau Street
City, ST, ZIP:	Brooklyn, NY 11201
Client:	Langan Engineering, Inc.
EDR Inquiry:	7407019.3
Order Date:	08/03/2023
Certification #:	6B03-4B26-9287
Copyright	1992

This Certified Sanborn Map combines the following sheets.
Outlined areas indicate map sheets within the collection.



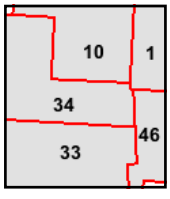

Volume 3, Sheet 1
Volume 2, Sheet 46
Volume 2, Sheet 10
Volume 2, Sheet 33
Volume 2, Sheet 34

0 Feet 150 300 600

N

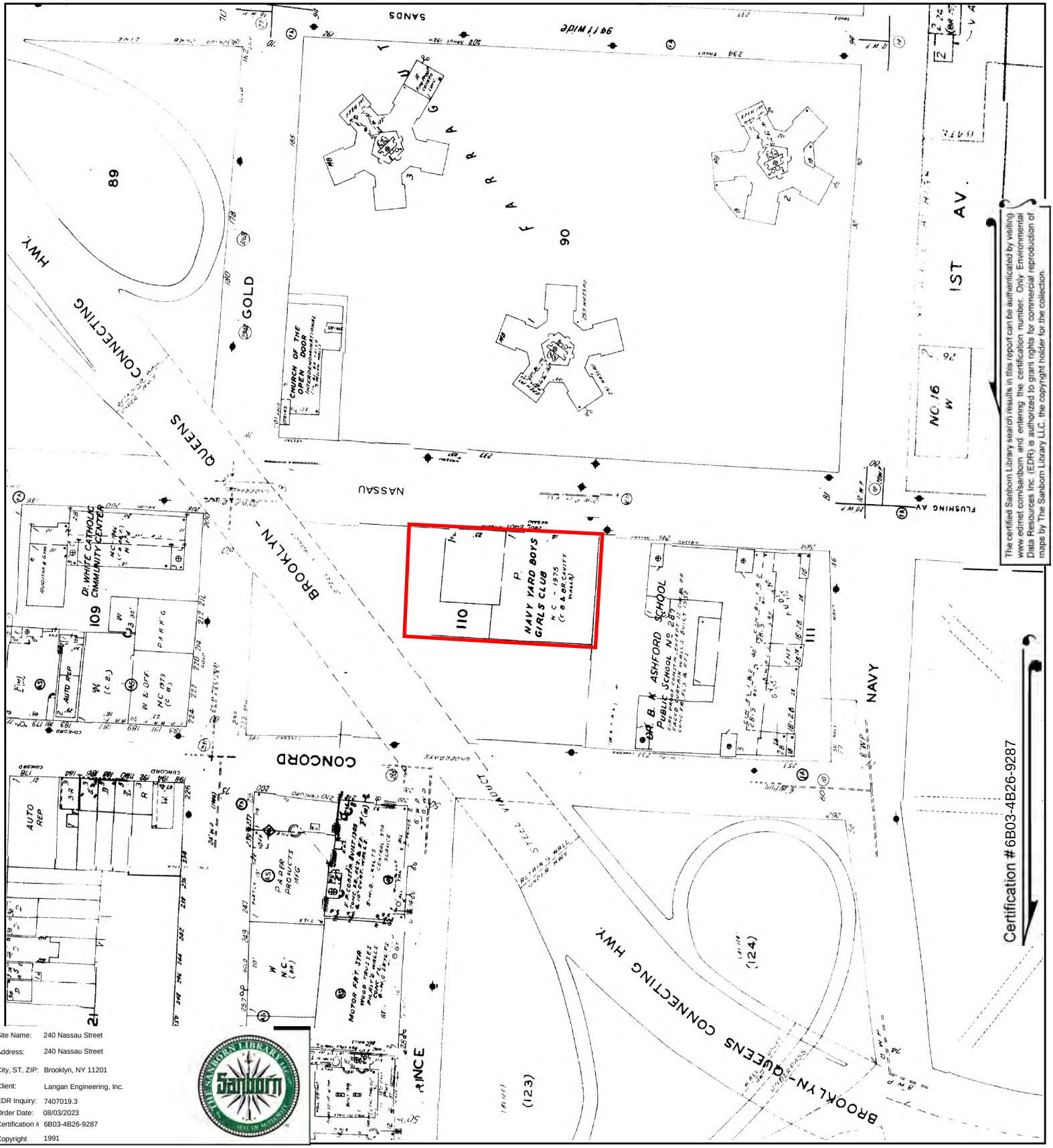

Certification #6B03-4B26-9287

Site Name:	240 Nassau Street
Address:	240 Nassau Street
City, ST, ZIP:	Brooklyn, NY 11201
Client:	Langan Engineering, Inc.
EDR Inquiry:	7407019.3
Order Date:	08/03/2023
Certification #:	6B03-4B26-9287
Copyright	1991

The certified Sanborn Library search results in this report can be authenticated by visiting www.edrnet.com/sanborn and entering the certification number. Only Environmental Data Resources Inc. (EDR) is authorized to grant rights for commercial reproduction of maps by The Sanborn Library LLC, the copyright holder for the collection.

This Certified Sanborn Map combines the following sheets.
Outlined areas indicate map sheets within the collection.



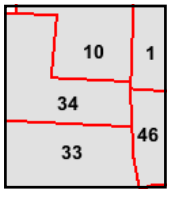

Volume 2, Sheet 34
Volume 2, Sheet 10
Volume 2, Sheet 33
Volume 2, Sheet 46
Volume 3, Sheet 1

0 Feet 150 300 600

N

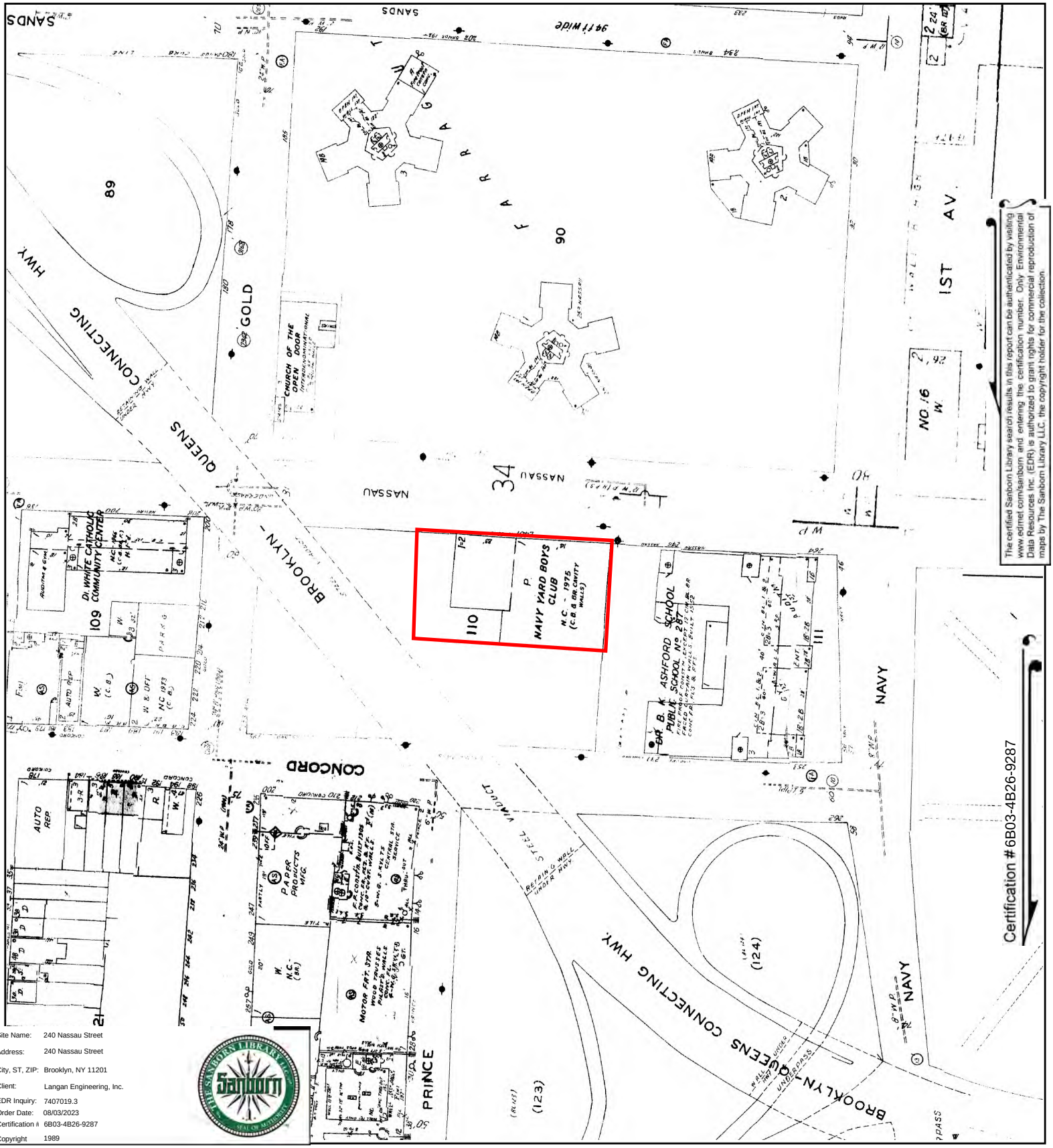

Site Name:	240 Nassau Street
Address:	240 Nassau Street
City, ST, ZIP:	Brooklyn, NY 11201
Client:	Langan Engineering, Inc.
EDR Inquiry:	7407019.3
Order Date:	08/03/2023
Certification #:	6B03-4B26-9287
Copyright	1989

The certified Sanborn Library search results in this report can be authenticated by visiting www.edrnet.com/sanborn and entering the certification number. Only Environmental Data Resources Inc. (EDR) is authorized to grant rights for commercial reproduction of maps by The Sanborn Library LLC, the copyright holder for the collection.

This Certified Sanborn Map combines the following sheets.
Outlined areas indicate map sheets within the collection.



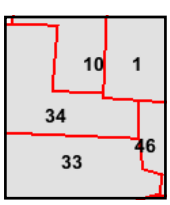

Volume 2, Sheet 46
Volume 2, Sheet 33
Volume 3, Sheet 1
Volume 2, Sheet 10
Volume 2, Sheet 34

0 Feet 150 300 600

N

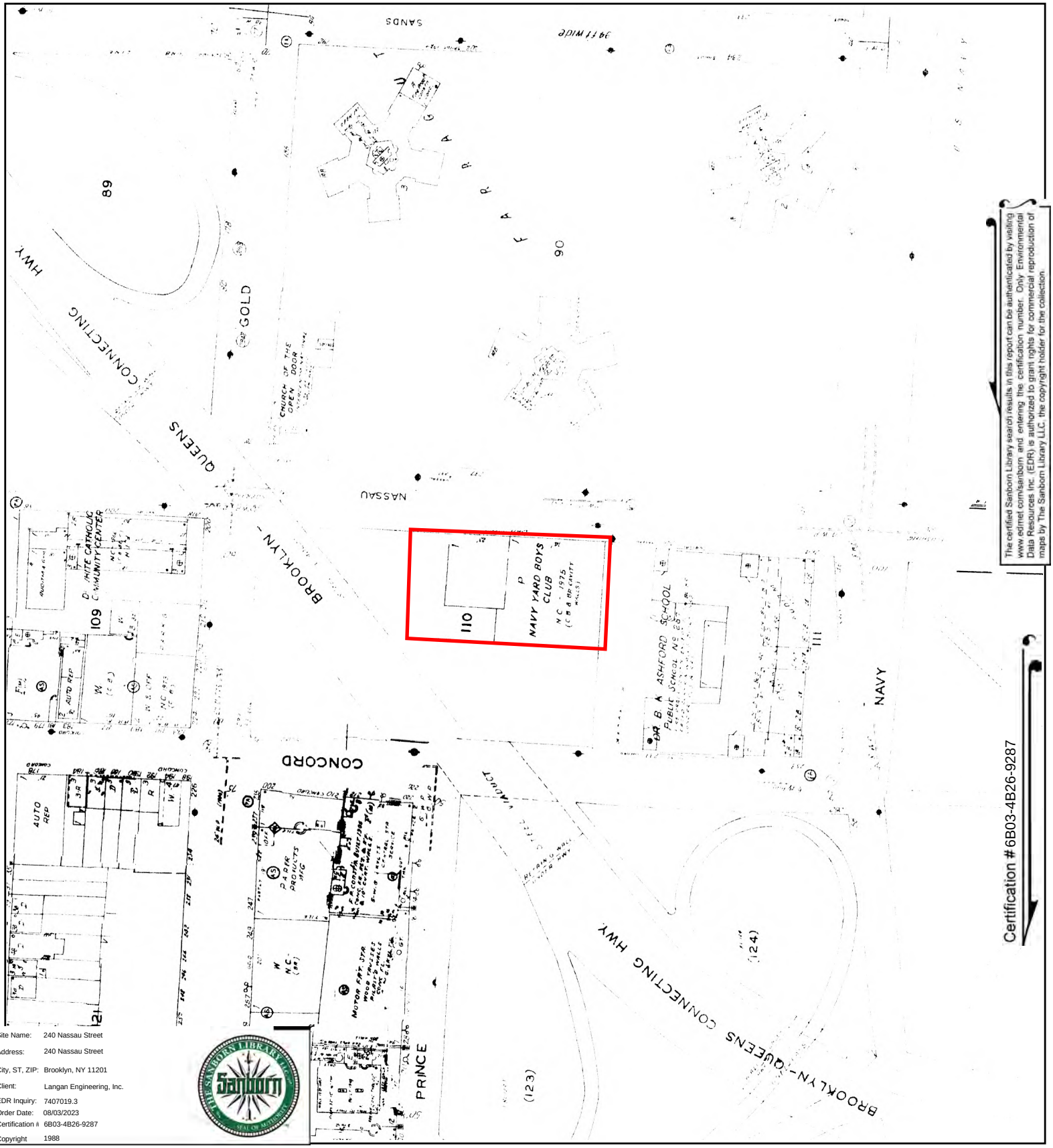

The certified Sanborn Library search results in this report can be authenticated by visiting www.edrnet.com/sanborn and entering the certification number. Only Environmental Data Resources Inc. (EDR) is authorized to grant rights for commercial reproduction of maps by The Sanborn Library LLC, the copyright holder for the collection.

Certification #6B03-4B26-9287

Site Name:	240 Nassau Street
Address:	240 Nassau Street
City, ST, ZIP:	Brooklyn, NY 11201
Client:	Langan Engineering, Inc.
EDR Inquiry:	7407019.3
Order Date:	08/03/2023
Certification #:	6B03-4B26-9287
Copyright	1988

This Certified Sanborn Map combines the following sheets.
Outlined areas indicate map sheets within the collection.

0 Feet 150 300 600



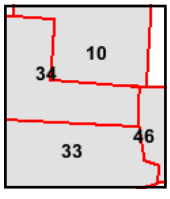

Volume 2, Sheet 10
Volume 2, Sheet 34
Volume 2, Sheet 33
Volume 2, Sheet 46

N

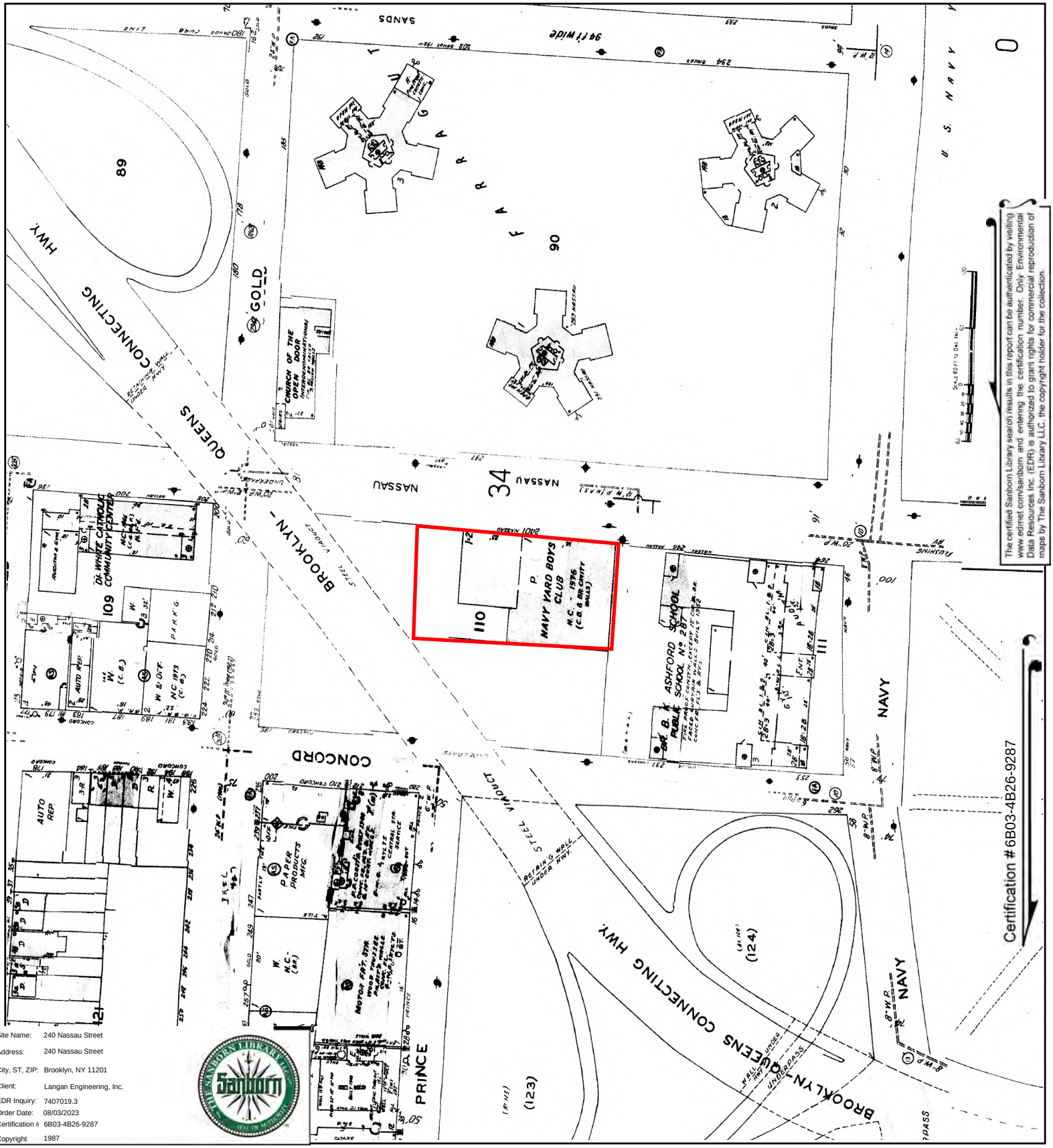

Site Name: 240 Nassau Street
Address: 240 Nassau Street
City, ST, ZIP: Brooklyn, NY 11201
Client: Langan Engineering, Inc.
EDR Inquiry: 7407019.3
Order Date: 08/03/2023
Certification #: 6B03-4B26-9287
Copyright 1987

This Certified Sanborn Map combines the following sheets.
Outlined areas indicate map sheets within the collection.

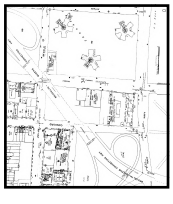

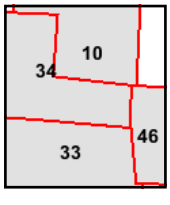

Volume 2, Sheet 46
Volume 2, Sheet 33
Volume 2, Sheet 34
Volume 2, Sheet 10

0 Feet 150 300 600

N

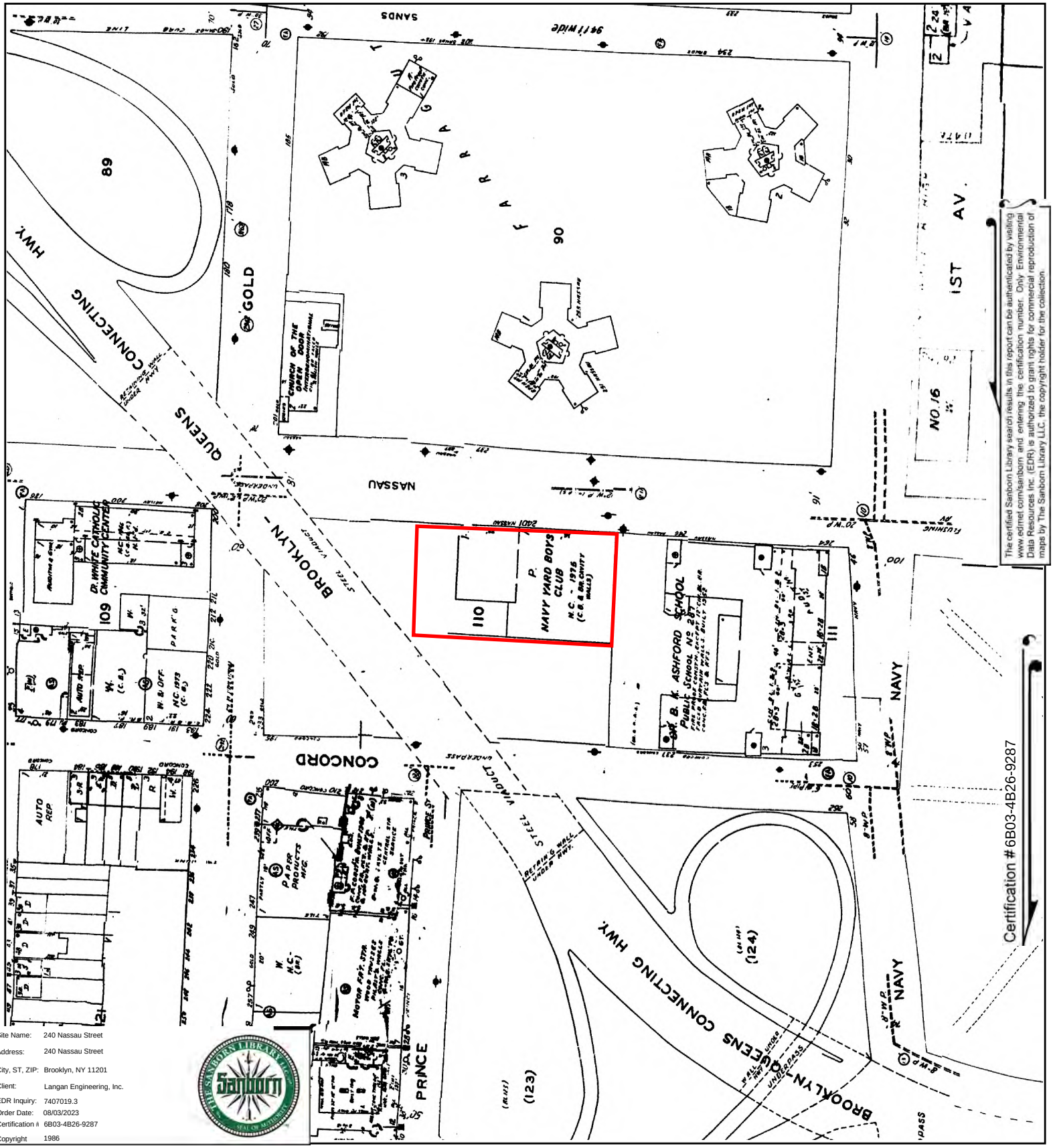

The certified Sanborn Library search results in this report can be authenticated by visiting www.edrnet.com/sanborn and entering the certification number. Only Environmental Data Resources Inc. (EDR) is authorized to grant rights for commercial reproduction of maps by The Sanborn Library LLC, the copyright holder for the collection.

Site Name:	240 Nassau Street
Address:	240 Nassau Street
City, ST, ZIP:	Brooklyn, NY 11201
Client:	Langan Engineering, Inc.
EDR Inquiry:	7407019.3
Order Date:	08/03/2023
Certification #:	6B03-4B26-9287
Copyright	1986

This Certified Sanborn Map combines the following sheets.
Outlined areas indicate map sheets within the collection.

0 Feet 150 300 600



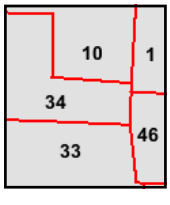

Volume 2, Sheet 34
Volume 2, Sheet 10
Volume 2, Sheet 33
Volume 2, Sheet 46
Volume 3, Sheet 1

N

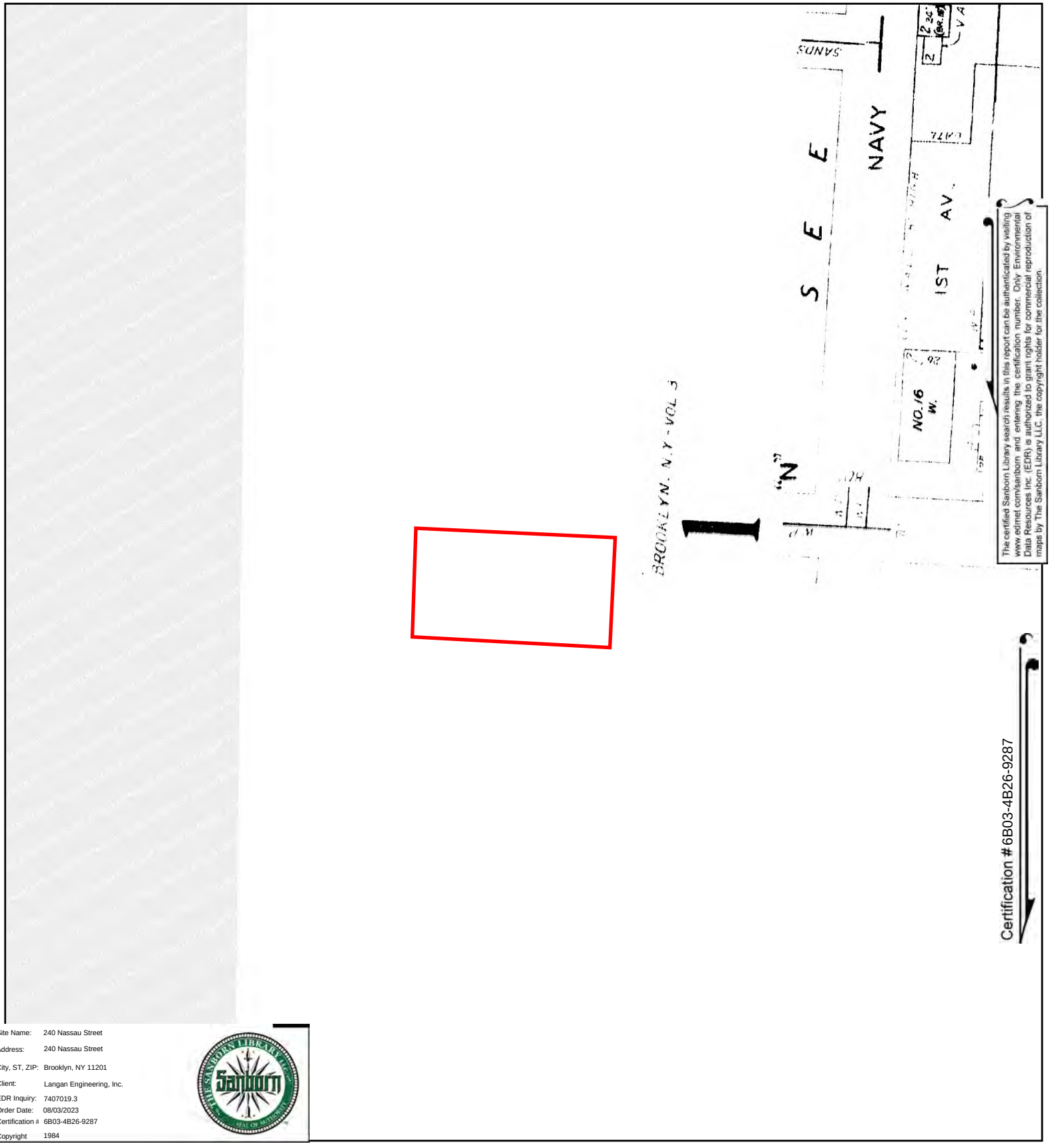

Site Name: 240 Nassau Street
Address: 240 Nassau Street
City, ST, ZIP: Brooklyn, NY 11201
Client: Langan Engineering, Inc.
EDR Inquiry: 7407019.3
Order Date: 08/03/2023
Certification #: 6B03-4B26-9287
Copyright: 1984

This Certified Sanborn Map combines the following sheets.
Outlined areas indicate map sheets within the collection.

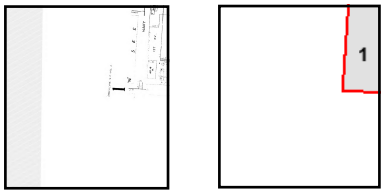

Volume 3, Sheet 1

0 Feet 150 300 600

N

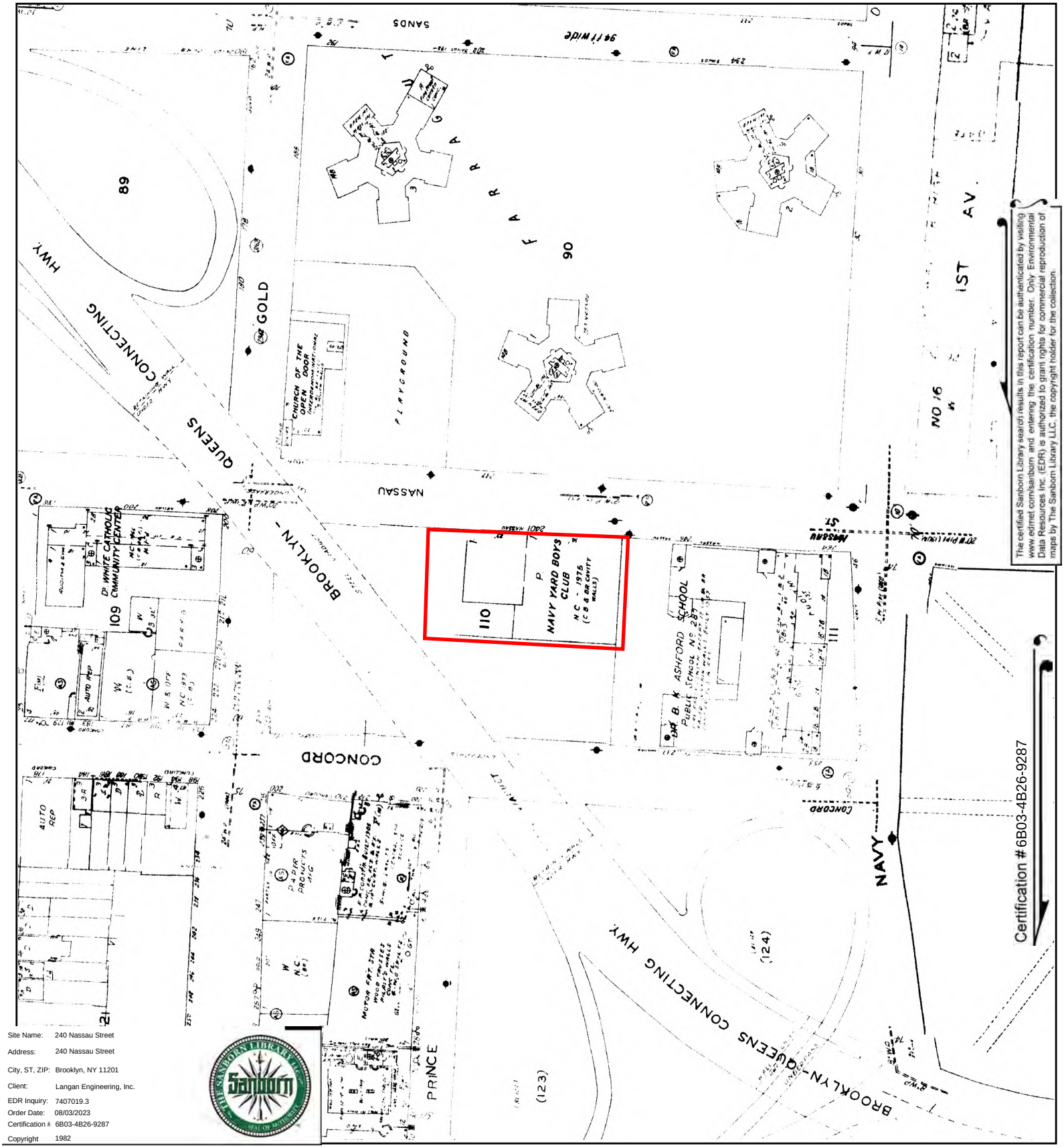

The certified Sanborn Library search results in this report can be authenticated by visiting www.edrnet.com/sanborn and entering the certification number. Only Environmental Data Resources Inc. (EDR) is authorized to grant rights for commercial reproduction of maps by The Sanborn Library LLC, the copyright holder for the collection.

Site Name:	240 Nassau Street
Address:	240 Nassau Street
City, ST, ZIP:	Brooklyn, NY 11201
Client:	Langan Engineering, Inc.
EDR Inquiry:	7407019.3
Order Date:	08/03/2023
Certification #:	6B03-4B26-9287
Copyright	1982

This Certified Sanborn Map combines the following sheets.
Outlined areas indicate map sheets within the collection.



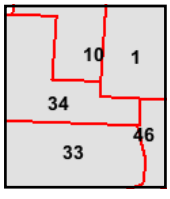

Volume 2, Sheet 33
Volume 3, Sheet 1
Volume 2, Sheet 10
Volume 2, Sheet 34
Volume 2, Sheet 46

0 Feet 150 300 600

N

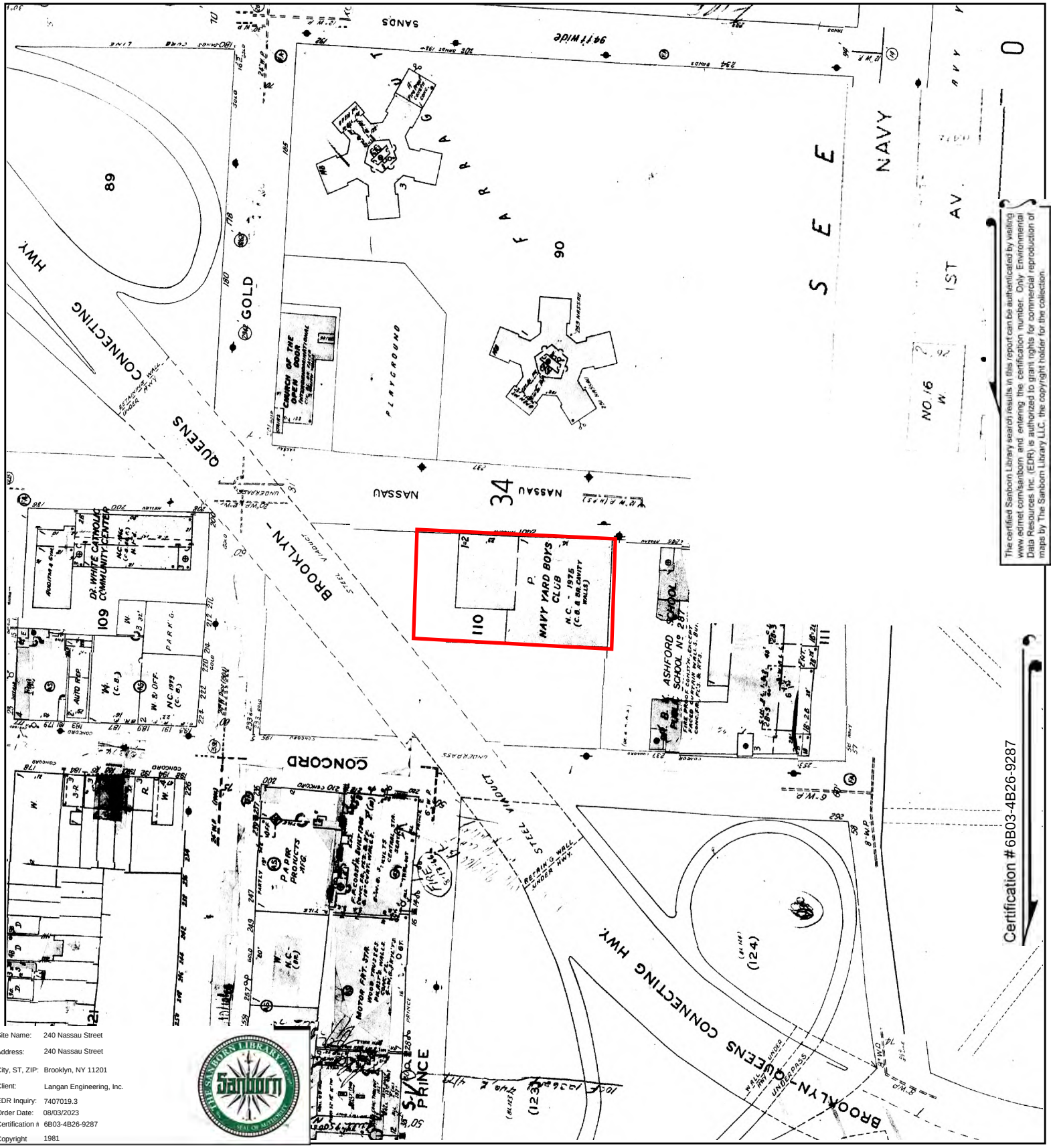

The certified Sanborn Library search results in this report can be authenticated by visiting www.edrnet.com/sanborn and entering the certification number. Only Environmental Data Resources Inc. (EDR) is authorized to grant rights for commercial reproduction of maps by The Sanborn Library LLC, the copyright holder for the collection.

Site Name:	240 Nassau Street
Address:	240 Nassau Street
City, ST, ZIP:	Brooklyn, NY 11201
Client:	Langan Engineering, Inc.
EDR Inquiry:	7407019.3
Order Date:	08/03/2023
Certification #:	6B03-4B26-9287
Copyright	1981

This Certified Sanborn Map combines the following sheets.
Outlined areas indicate map sheets within the collection.



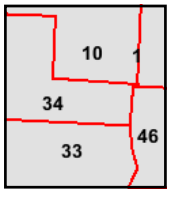

Volume 2, Sheet 46
Volume 2, Sheet 34
Volume 2, Sheet 10
Volume 2, Sheet 33
Volume 3, Sheet 1

0 Feet 150 300 600

N

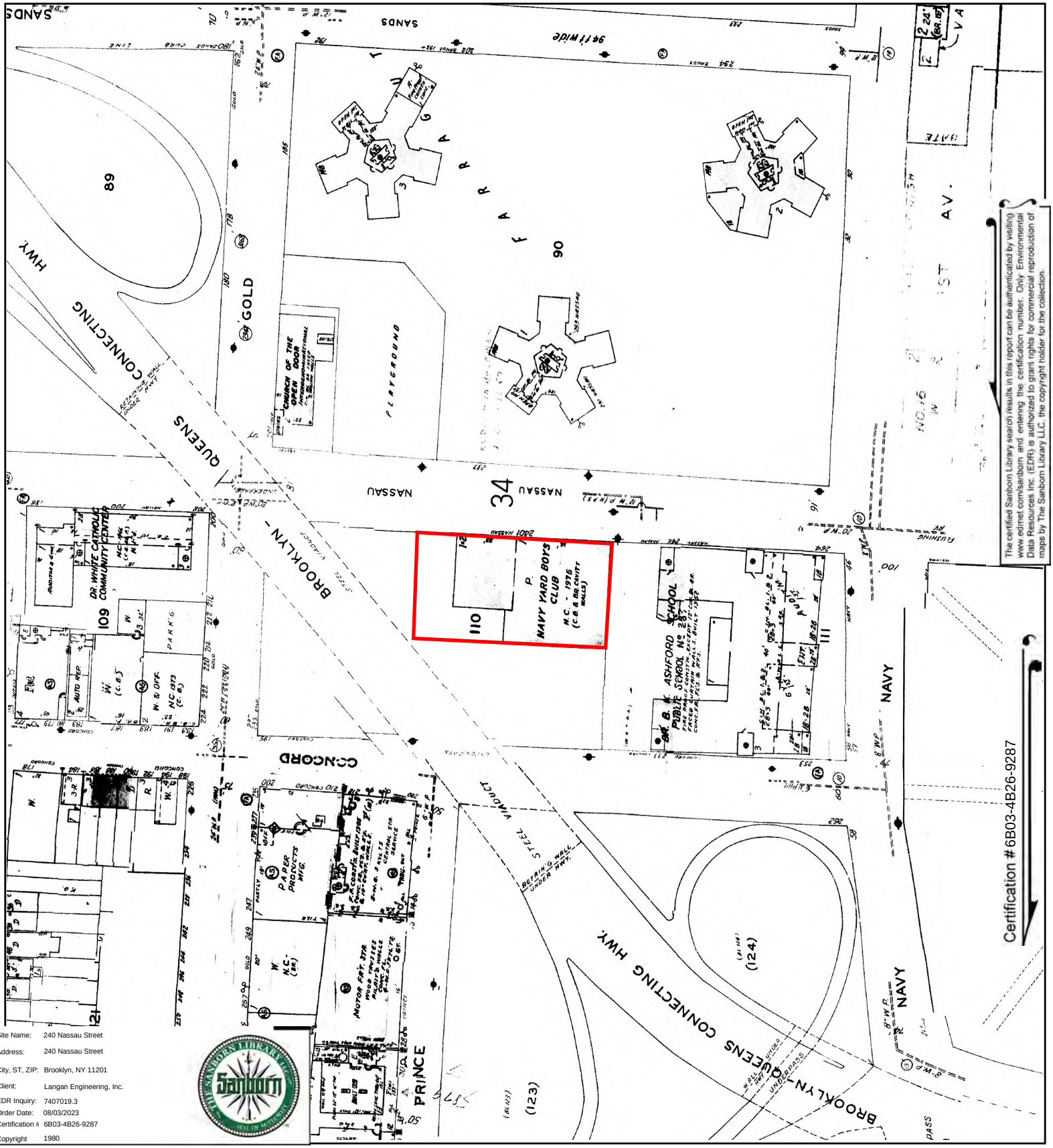

The certified Sanborn Library search results in this report can be authenticated by visiting www.edrnet.com/sanborn and entering the certification number. Only Environmental Data Resources Inc. (EDR) is authorized to grant rights for commercial reproduction of maps by The Sanborn Library LLC, the copyright holder for the collection.

Site Name:	240 Nassau Street
Address:	240 Nassau Street
City, ST, ZIP:	Brooklyn, NY 11201
Client:	Langan Engineering, Inc.
EDR Inquiry:	7407019.3
Order Date:	08/03/2023
Certification #:	6B03-4B26-9287
Copyright	1980

This Certified Sanborn Map combines the following sheets.
Outlined areas indicate map sheets within the collection.



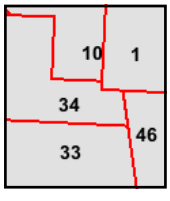

Volume 2, Sheet 33
Volume 3, Sheet 1
Volume 2, Sheet 10
Volume 2, Sheet 34
Volume 2, Sheet 46

0 Feet 150 300 600

N

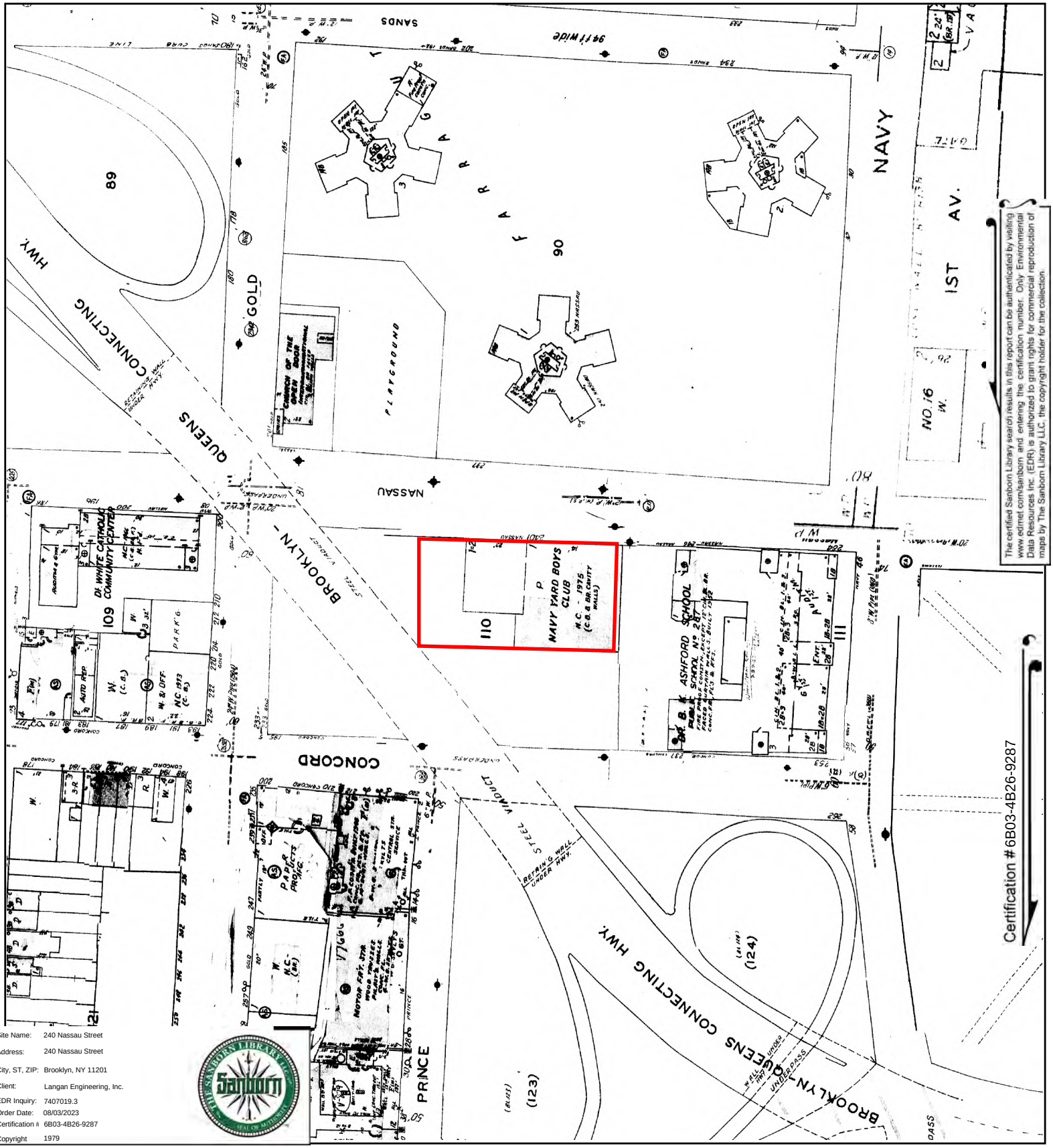

Site Name:	240 Nassau Street
Address:	240 Nassau Street
City, ST, ZIP:	Brooklyn, NY 11201
Client:	Langan Engineering, Inc.
EDR Inquiry:	7407019.3
Order Date:	08/03/2023
Certification #:	6B03-4B26-9287
Copyright	1979

The certified Sanborn Library search results in this report can be authenticated by visiting www.edrnet.com/sanborn and entering the certification number. Only Environmental Data Resources Inc. (EDR) is authorized to grant rights for commercial reproduction of maps by The Sanborn Library LLC, the copyright holder for the collection.

This Certified Sanborn Map combines the following sheets.
Outlined areas indicate map sheets within the collection.



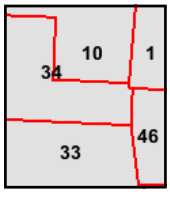

Volume 2, Sheet 46
Volume 3, Sheet 1
Volume 2, Sheet 34
Volume 2, Sheet 10
Volume 2, Sheet 33

0 Feet 150 300 600

N

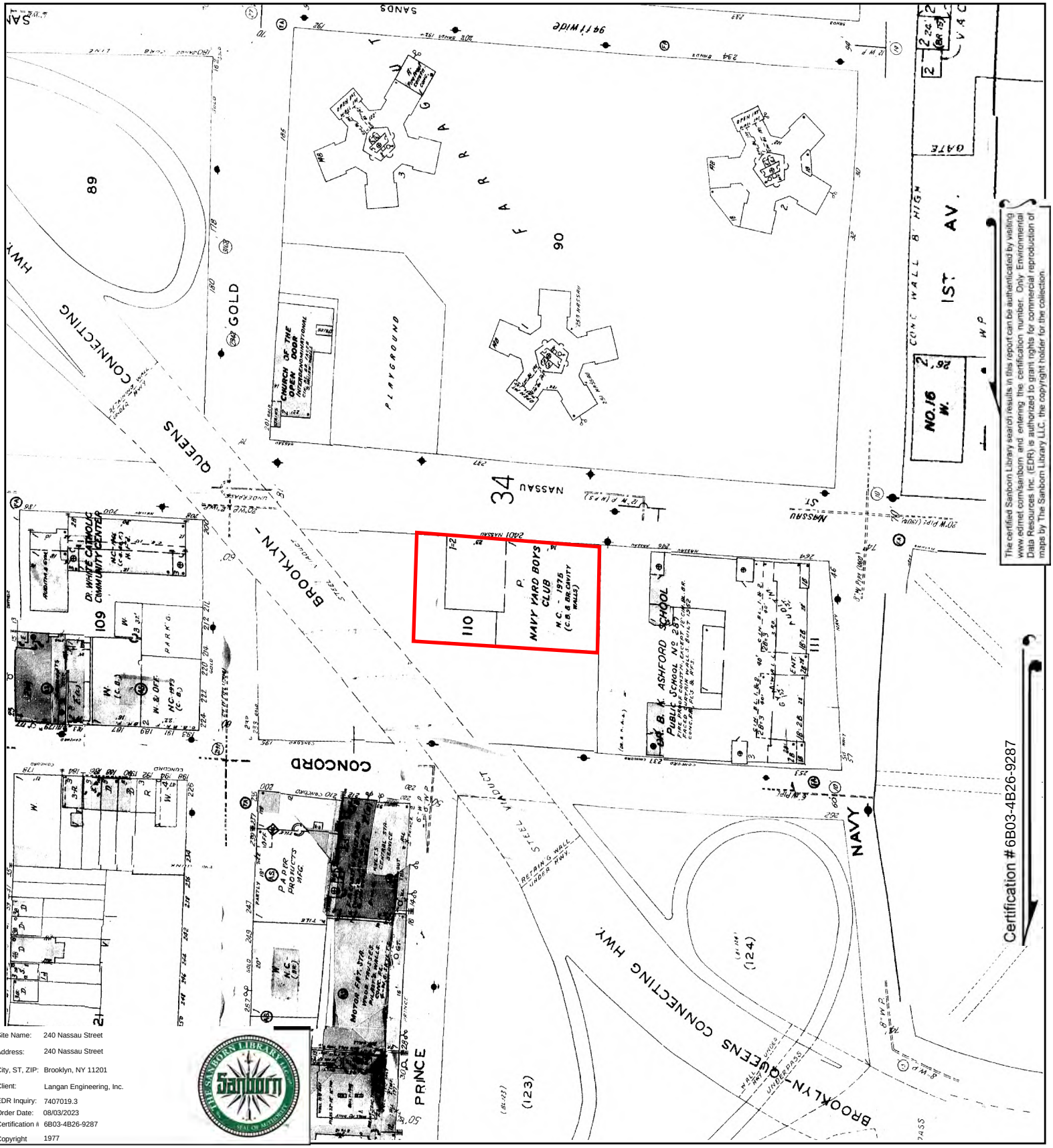

Site Name:	240 Nassau Street
Address:	240 Nassau Street
City, ST, ZIP:	Brooklyn, NY 11201
Client:	Langan Engineering, Inc.
EDR Inquiry:	7407019.3
Order Date:	08/03/2023
Certification #:	6B03-4B26-9287
Copyright	1977

The certified Sanborn Library search results in this report can be authenticated by visiting www.edrnet.com/sanborn and entering the certification number. Only Environmental Data Resources Inc. (EDR) is authorized to grant rights for commercial reproduction of maps by The Sanborn Library LLC, the copyright holder for the collection.

This Certified Sanborn Map combines the following sheets.
Outlined areas indicate map sheets within the collection.



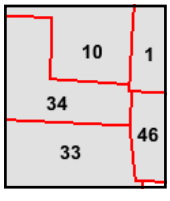

Volume 2, Sheet 10
Volume 2, Sheet 33
Volume 2, Sheet 34
Volume 3, Sheet 1
Volume 2, Sheet 46

0 Feet 150 300 600

N

Certified Sanborn® Map

1969

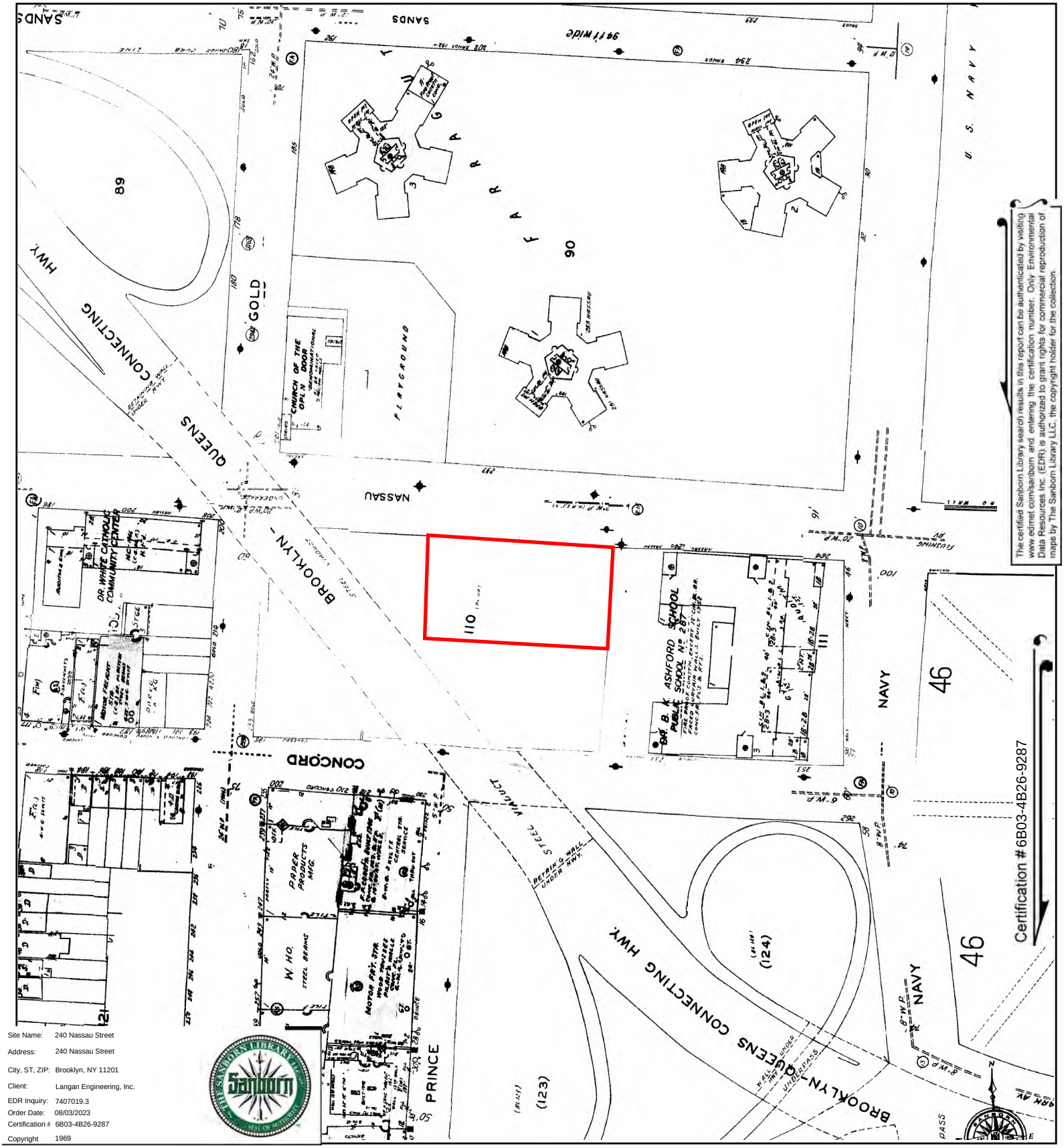

The certified Sanborn Library search results in this report can be authenticated by visiting www.edrnet.com/sanborn and entering the certification number. Only Environmental Data Resources Inc. (EDR) is authorized to grant rights for commercial reproduction of maps by The Sanborn Library LLC, the copyright holder for the collection.

Site Name:	240 Nassau Street
Address:	240 Nassau Street
City, ST, ZIP:	Brooklyn, NY 11201
Client:	Langan Engineering, Inc.
EDR Inquiry:	7407019.3
Order Date:	08/03/2023
Certification #:	6B03-4B26-9287
Copyright	1969

This Certified Sanborn Map combines the following sheets.
Outlined areas indicate map sheets within the collection.



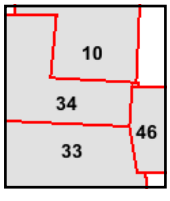

Volume 2, Sheet 46
Volume 2, Sheet 10
Volume 2, Sheet 34
Volume 2, Sheet 33

0 Feet 150 300 600

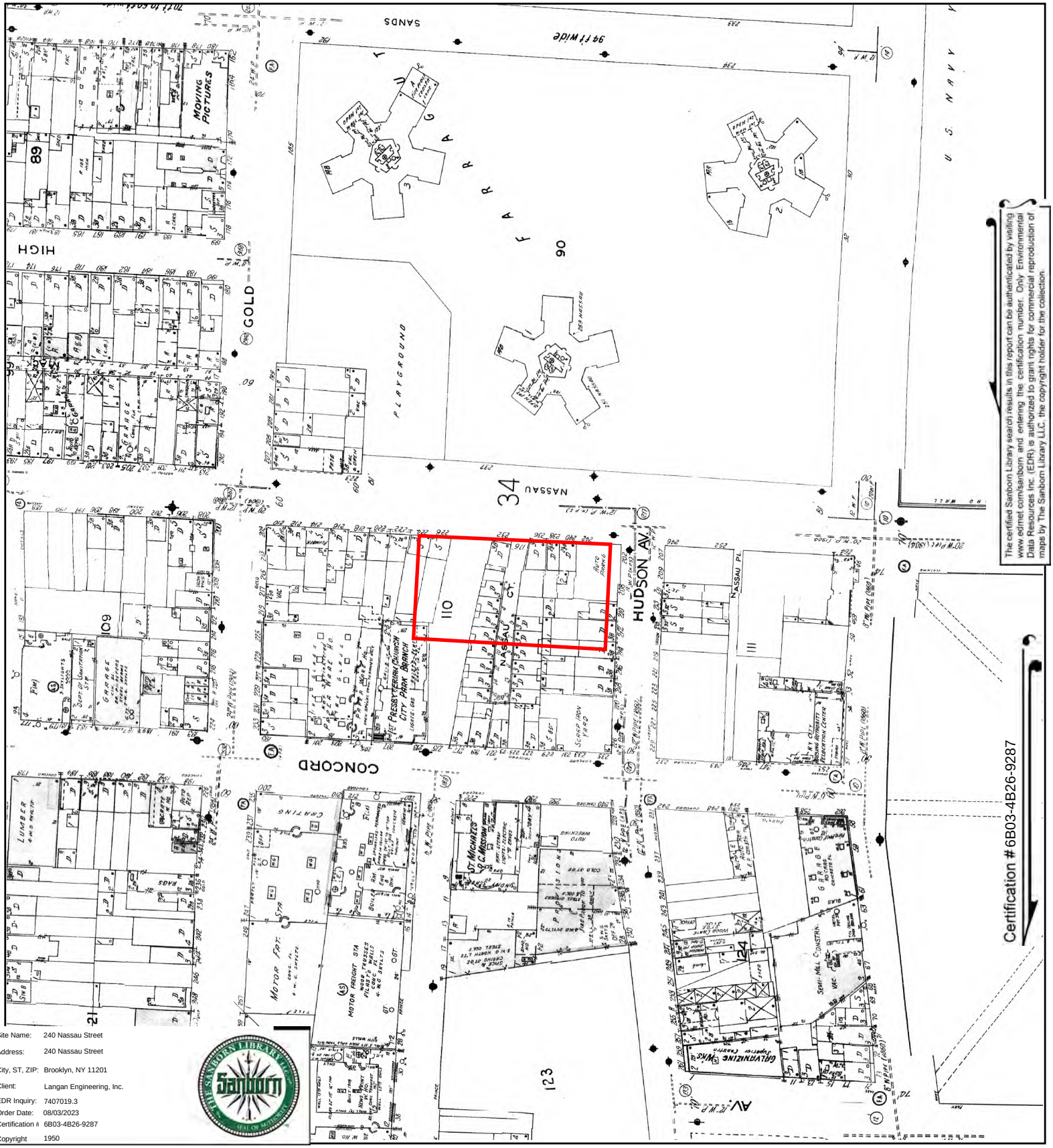

The certified Sanborn Library search results in this report can be authenticated by visiting www.edrnet.com/sanborn and entering the certification number. Only Environmental Data Resources Inc. (EDR) is authorized to grant rights for commercial reproduction of maps by The Sanborn Library LLC, the copyright holder for the collection.

Site Name:	240 Nassau Street
Address:	240 Nassau Street
City, ST, ZIP:	Brooklyn, NY 11201
Client:	Langan Engineering, Inc.
EDR Inquiry:	7407019.3
Order Date:	08/03/2023
Certification #:	6B03-4B26-9287
Copyright	1950

This Certified Sanborn Map combines the following sheets.
Outlined areas indicate map sheets within the collection.



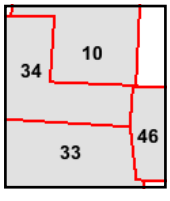

Volume 2, Sheet 33
Volume 2, Sheet 34
Volume 2, Sheet 10
Volume 2, Sheet 46

0 Feet 150 300 600

N



The certified Sanborn Library search results in this report can be authenticated by visiting www.edrnet.com/sanborn and entering the certification number. Only Environmental Data Resources Inc. (EDR) is authorized to grant rights for commercial reproduction of maps by The Sanborn Library LLC, the copyright holder for the collection.

Certification #6B03-4B26-9287

Site Name:	240 Nassau Street
Address:	240 Nassau Street
City, ST, ZIP:	Brooklyn, NY 11201
Client:	Langan Engineering, Inc.
EDR Inquiry:	7407019.3
Order Date:	08/03/2023
Certification #:	6B03-4B26-9287
Copyright	1938

This Certified Sanborn Map combines the following sheets.
Outlined areas indicate map sheets within the collection.



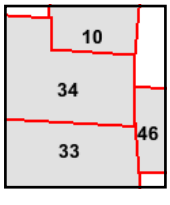

Volume 2, Sheet 10
Volume 2, Sheet 46
Volume 2, Sheet 34
Volume 2, Sheet 33

0 Feet 150 300 600

N



The certified Sanborn Library search results in this report can be authenticated by visiting www.edrnet.com/sanborn and entering the certification number. Only Environmental Data Resources Inc. (EDR) is authorized to grant rights for commercial reproduction of maps by The Sanborn Library LLC, the copyright holder for the collection.

Site Name:	240 Nassau Street
Address:	240 Nassau Street
City, ST, ZIP:	Brooklyn, NY 11201
Client:	Langan Engineering, Inc.
EDR Inquiry:	7407019.3
Order Date:	08/03/2023
Certification #	6B03-4B26-9287
Copyright	1915

This Certified Sanborn Map combines the following sheets.
Outlined areas indicate map sheets within the collection.



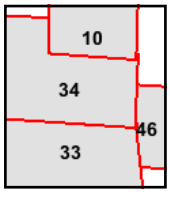

Volume 2, Sheet 33
Volume 2, Sheet 34
Volume 2, Sheet 46
Volume 2, Sheet 10

150'-0"

0 Feet 150 300 600

N



The certified Sanborn Library search results in this report can be authenticated by visiting www.edrnet.com/sanborn and entering the certification number. Only Environmental Data Resources Inc. (EDR) is authorized to grant rights for commercial reproduction of maps by The Sanborn Library LLC, the copyright holder for the collection.

Site Name:	240 Nassau Street
Address:	240 Nassau Street
City, ST, ZIP:	Brooklyn, NY 11201
Client:	Langan Engineering, Inc.
EDR Inquiry:	7407019.3
Order Date:	08/03/2023
Certification #:	6B03-4B26-9287
Copyright	1904

This Certified Sanborn Map combines the following sheets.
Outlined areas indicate map sheets within the collection.

0 Feet 150 300 600



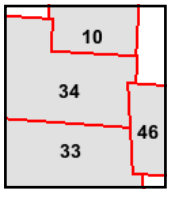

Volume 2, Sheet 46
Volume 2, Sheet 10
Volume 2, Sheet 34
Volume 2, Sheet 33

N



The certified Sanborn Library search results in this report can be authenticated by visiting www.edrnet.com/sanborn and entering the certification number. Only Environmental Data Resources Inc. (EDR) is authorized to grant rights for commercial reproduction of maps by The Sanborn Library LLC, the copyright holder for the collection.

Certification #6B03-4B26-9287

Site Name:	240 Nassau Street
Address:	240 Nassau Street
City, ST, ZIP:	Brooklyn, NY 11201
Client:	Langan Engineering, Inc.
EDR Inquiry:	7407019.3
Order Date:	08/03/2023
Certification #:	6B03-4B26-9287
Copyright	1887

This Certified Sanborn Map combines the following sheets.
Outlined areas indicate map sheets within the collection.

0 Feet 150 300 600





Volume 2, Sheet 36
Volume 2, Sheet 42
Volume 2, Sheet 46

N

240 Nassau Street

240 Nassau Street

Brooklyn, NY 11201

Inquiry Number: 7407019.4

August 02, 2023

EDR Historical Topo Map Report

with QuadMatch™

6 Armstrong Road, 4th floor
Shelton, CT 06484
Toll Free: 800.352.0050
www.edrnet.com

EDR Historical Topo Map Report

08/02/23

Site Name:

240 Nassau Street
240 Nassau Street
Brooklyn, NY 11201
EDR Inquiry # 7407019.4

Client Name:

Langan Engineering, Inc.
360 W. 31st Street
New York, NY 10001
Contact: Brad Koontz

EDR Topographic Map Library has been searched by EDR and maps covering the target property location as provided by Langan Engineering, Inc. were identified for the years listed below. EDR's Historical Topo Map Report is designed to assist professionals in evaluating potential liability on a target property resulting from past activities. EDRs Historical Topo Map Report includes a search of a collection of public and private color historical topographic maps, dating back to the late 1800s.

Search Results:

P.O.# 170789101

Project: 240 Nassau Street

Coordinates:

Latitude:	40.69805 40° 41' 53" North
Longitude:	-73.981938 -73° 58' 55" West
UTM Zone:	Zone 18 North
UTM X Meters:	586010.81
UTM Y Meters:	4505736.93
Elevation:	20.00' above sea level

Maps Provided:

2019	1900
2016	1898
2014, 2013	1897
1995	
1979, 1981	
1967	
1955, 1956	
1947	

Disclaimer - Copyright and Trademark Notice

This Report contains certain information obtained from a variety of public and other sources reasonably available to Environmental Data Resources, LLC. It cannot be concluded from this Report that coverage information for the target and surrounding properties does not exist from other sources. This Report is provided on an "AS IS", "AS AVAILABLE" basis. NO WARRANTY EXPRESS OR IMPLIED IS MADE WHATSOEVER IN CONNECTION WITH THIS REPORT. ENVIRONMENTAL DATA RESOURCES, LLC AND ITS SUBSIDIARIES, AFFILIATES AND THIRD PARTY SUPPLIERS DISCLAIM ALL WARRANTIES, OF ANY KIND OR NATURE, EXPRESS OR IMPLIED, ARISING OUT OF OR RELATED TO THIS REPORT OR ANY OF THE DATA AND INFORMATION PROVIDED IN THIS REPORT, INCLUDING WITHOUT LIMITATION, ANY WARRANTIES REGARDING ACCURACY, QUALITY, CORRECTNESS, COMPLETENESS, COMPREHENSIVENESS, SUITABILITY, MERCHANTABILITY, FITNESS FOR A PARTICULAR PURPOSE, TITLE, NON-INFRINGEMENT, MISAPPROPRIATION, OR OTHERWISE. ALL RISK IS ASSUMED BY THE USER. IN NO EVENT SHALL ENVIRONMENTAL DATA RESOURCES, LLC OR ITS SUBSIDIARIES, AFFILIATES OR THIRD PARTY SUPPLIERS BE LIABLE TO ANYONE FOR ANY DIRECT, INCIDENTAL, INDIRECT, SPECIAL, CONSEQUENTIAL OR OTHER DAMAGES OF ANY TYPE OR KIND (INCLUDING BUT NOT LIMITED TO LOSS OF PROFITS, LOSS OF USE, OR LOSS OF DATA), ARISING OUT OF OR IN ANY WAY CONNECTED WITH THIS REPORT OR ANY OF THE DATA AND INFORMATION PROVIDED IN THIS REPORT. Any analyses, estimates, ratings, environmental risk levels, or risk codes provided in this Report are provided for illustrative purposes only, and are not intended to provide, nor should they be interpreted as providing any facts regarding, or prediction or forecast of, any environmental risk for any property. Only an assessment performed by a qualified environmental professional can provide findings, opinions or conclusions regarding the environmental risk or conditions in, on or at any property.

Copyright 2023 by Environmental Data Resources, Inc. All rights reserved. Reproduction in any media or format, in whole or in part, of any report or map of Environmental Data Resources, Inc., or its affiliates, is prohibited without prior written permission.

EDR and its logos (including Sanborn and Sanborn Map) are trademarks of Environmental Data Resources, LLC or its affiliates. All other trademarks used herein are the property of their respective owners.

Topo Sheet Key

This EDR Topo Map Report is based upon the following USGS topographic map sheets.

2019 Source Sheets



Brooklyn
2019
7.5-minute, 24000



Jersey City
2019
7.5-minute, 24000

2016 Source Sheets



Brooklyn
2016
7.5-minute, 24000



Jersey City
2016
7.5-minute, 24000

2014, 2013 Source Sheets



Jersey City
2014
7.5-minute, 24000



Brooklyn
2013
7.5-minute, 24000

1995 Source Sheets



Brooklyn
1995
7.5-minute, 24000
Aerial Photo Revised 1977

Topo Sheet Key

This EDR Topo Map Report is based upon the following USGS topographic map sheets.

1979, 1981 Source Sheets



Brooklyn
1979
7.5-minute, 24000
Aerial Photo Revised 1977



Jersey City
1981
7.5-minute, 24000
Aerial Photo Revised 1976

1967 Source Sheets



Brooklyn
1967
7.5-minute, 24000
Aerial Photo Revised 1966



Jersey City
1967
7.5-minute, 24000
Aerial Photo Revised 1966

1955, 1956 Source Sheets



Jersey City
1955
7.5-minute, 24000
Aerial Photo Revised 1954



Brooklyn
1956
7.5-minute, 24000

1947 Source Sheets



Brooklyn
1947
7.5-minute, 24000
Aerial Photo Revised 1940



Jersey City
1947
7.5-minute, 24000
Aerial Photo Revised 1940

Topo Sheet Key

This EDR Topo Map Report is based upon the following USGS topographic map sheets.

1900 Source Sheets



Brooklyn
1900
15-minute, 62500



Staten Island
1900
15-minute, 62500

1898 Source Sheets



Brooklyn
1898
15-minute, 62500



Staten Island
1898
15-minute, 62500

1897 Source Sheets



Brooklyn
1897
15-minute, 62500

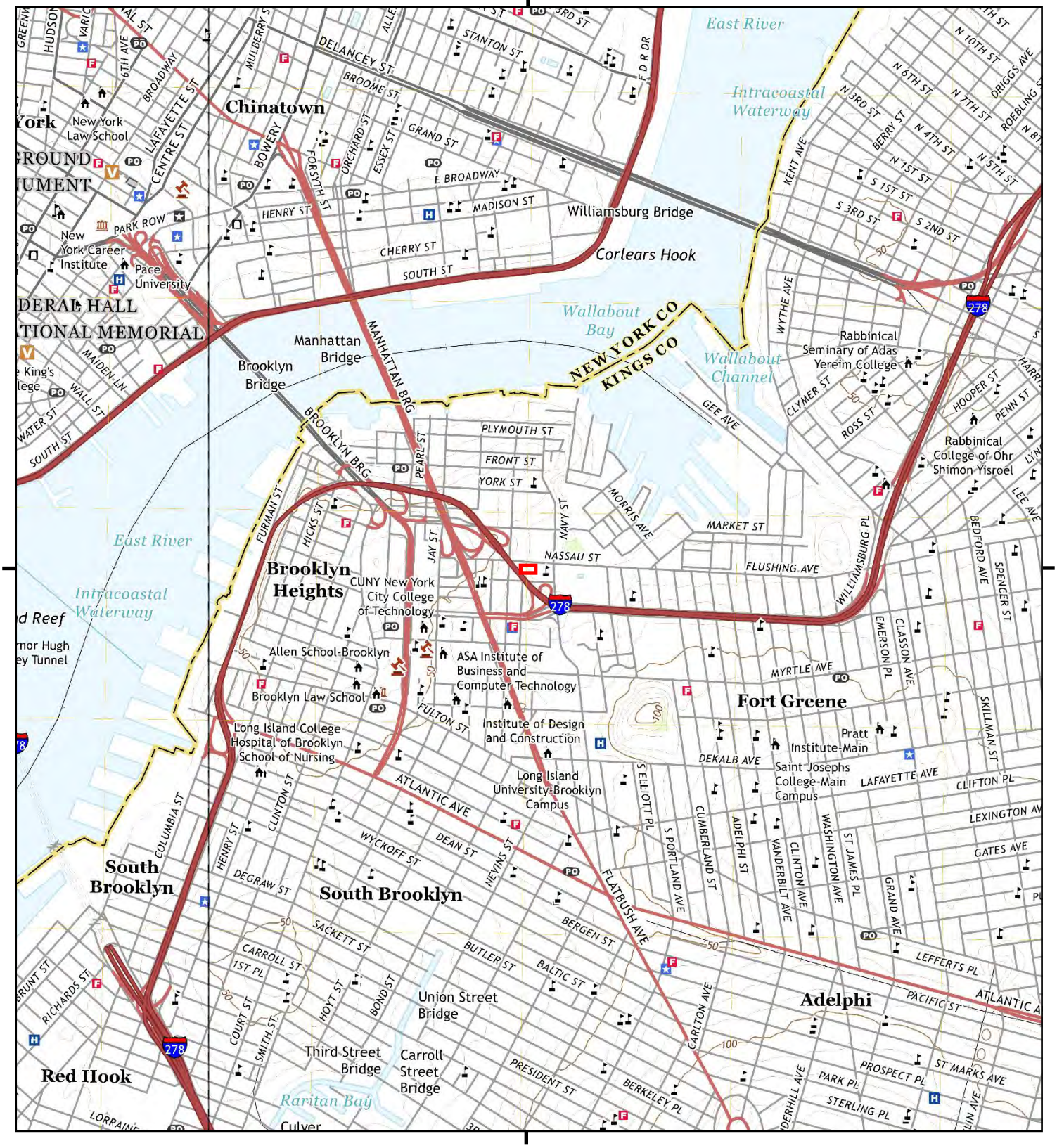

This report includes information from the following map sheet(s).

0 Miles 0.25 0.5 1 1.5

NW N NE
W E
SW S SE

TP, Brooklyn, 2019, 7.5-minute
W, Jersey City, 2019, 7.5-minute

SITE NAME: 240 Nassau Street
ADDRESS: 240 Nassau Street
Brooklyn, NY 11201
CLIENT: Langan Engineering, Inc.

N

Historical Topo Map

2016



This report includes information from the following map sheet(s).

0 Miles 0.25 0.5 1 1.5

NW N NE
W E
SW S SE

TP, Brooklyn, 2016, 7.5-minute
W, Jersey City, 2016, 7.5-minute

SITE NAME: 240 Nassau Street
ADDRESS: 240 Nassau Street
Brooklyn, NY 11201
CLIENT: Langan Engineering, Inc.

N

Historical Topo Map

2014, 2013

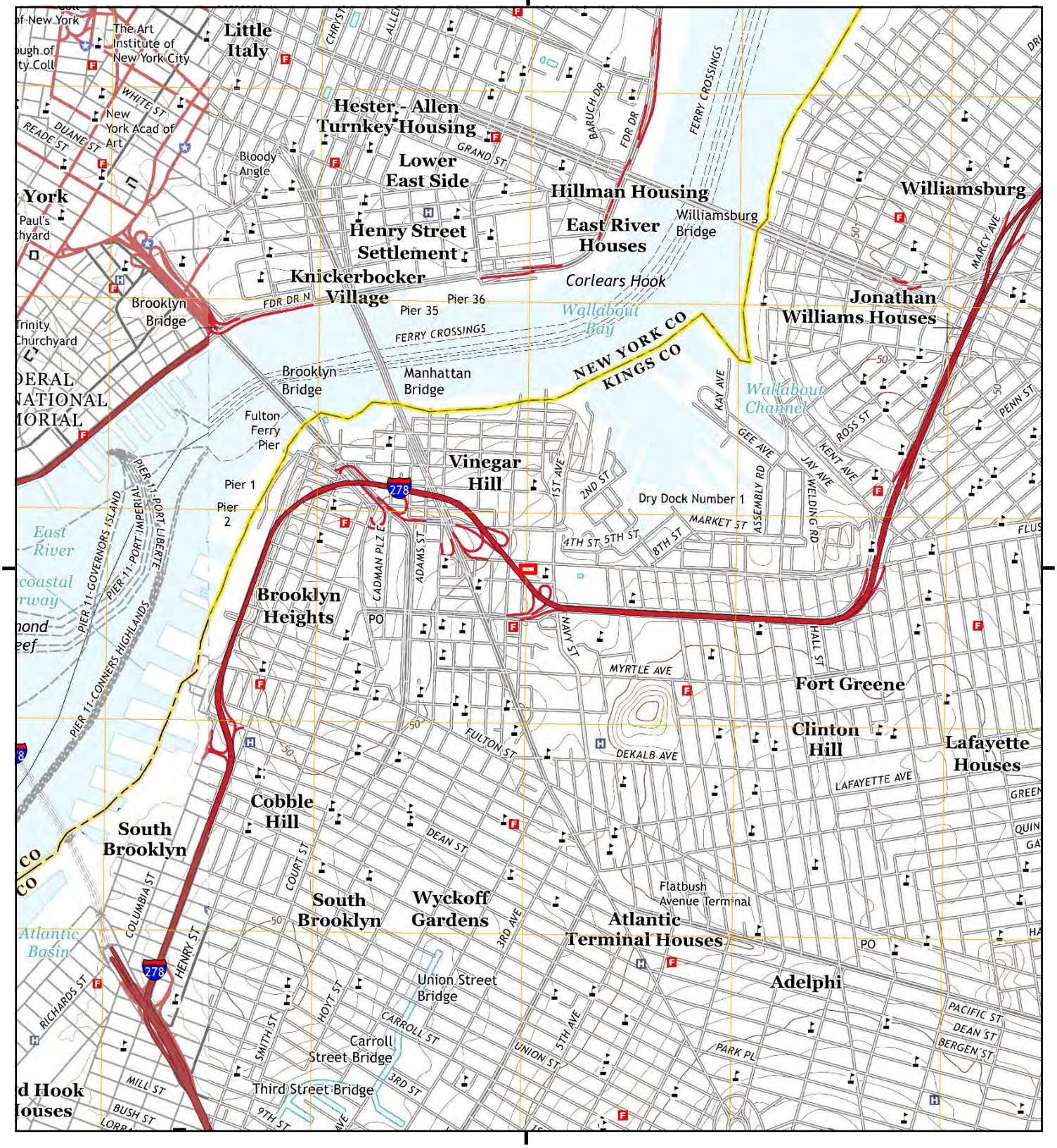

This report includes information from the following map sheet(s).

0 Miles 0.25 0.5 1 1.5

NW N NE
W E
SW S SE

TP, Brooklyn, 2013, 7.5-minute
W, Jersey City, 2014, 7.5-minute

SITE NAME: 240 Nassau Street
ADDRESS: 240 Nassau Street
Brooklyn, NY 11201
CLIENT: Langan Engineering, Inc.

N

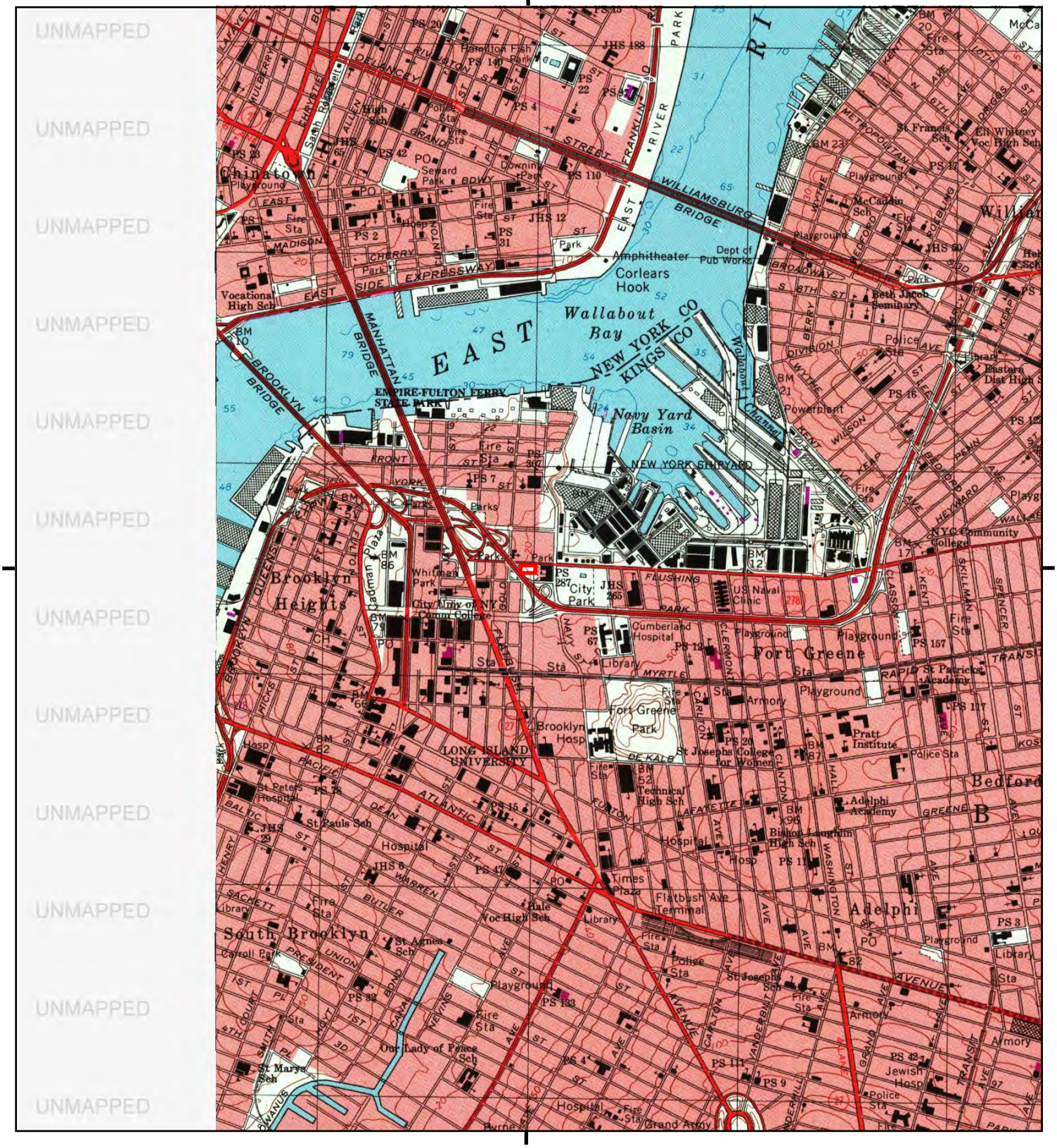

This report includes information from the following map sheet(s).

0 Miles 0.25 0.5 1 1.5

NW N NE
W E
SW S SE

TP, Brooklyn, 1995, 7.5-minute

SITE NAME: 240 Nassau Street
ADDRESS: 240 Nassau Street
Brooklyn, NY 11201
CLIENT: Langan Engineering, Inc.

N

Historical Topo Map

1979, 1981

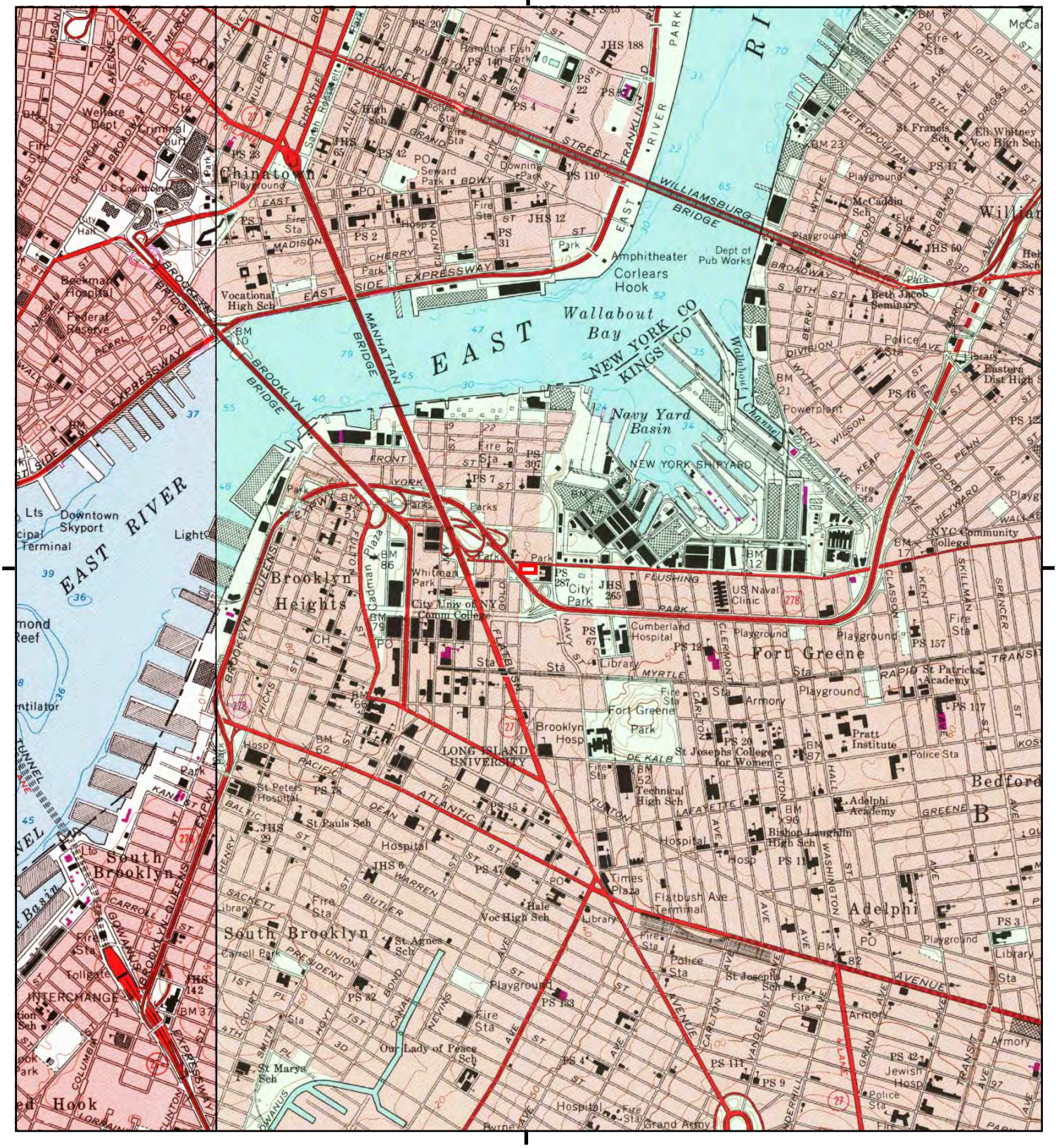

This report includes information from the following map sheet(s).

0 Miles 0.25 0.5 1 1.5

NW N NE
W E
SW S SE

TP, Brooklyn, 1979, 7.5-minute
W, Jersey City, 1981, 7.5-minute

SITE NAME: 240 Nassau Street
ADDRESS: 240 Nassau Street
Brooklyn, NY 11201
CLIENT: Langan Engineering, Inc.

N

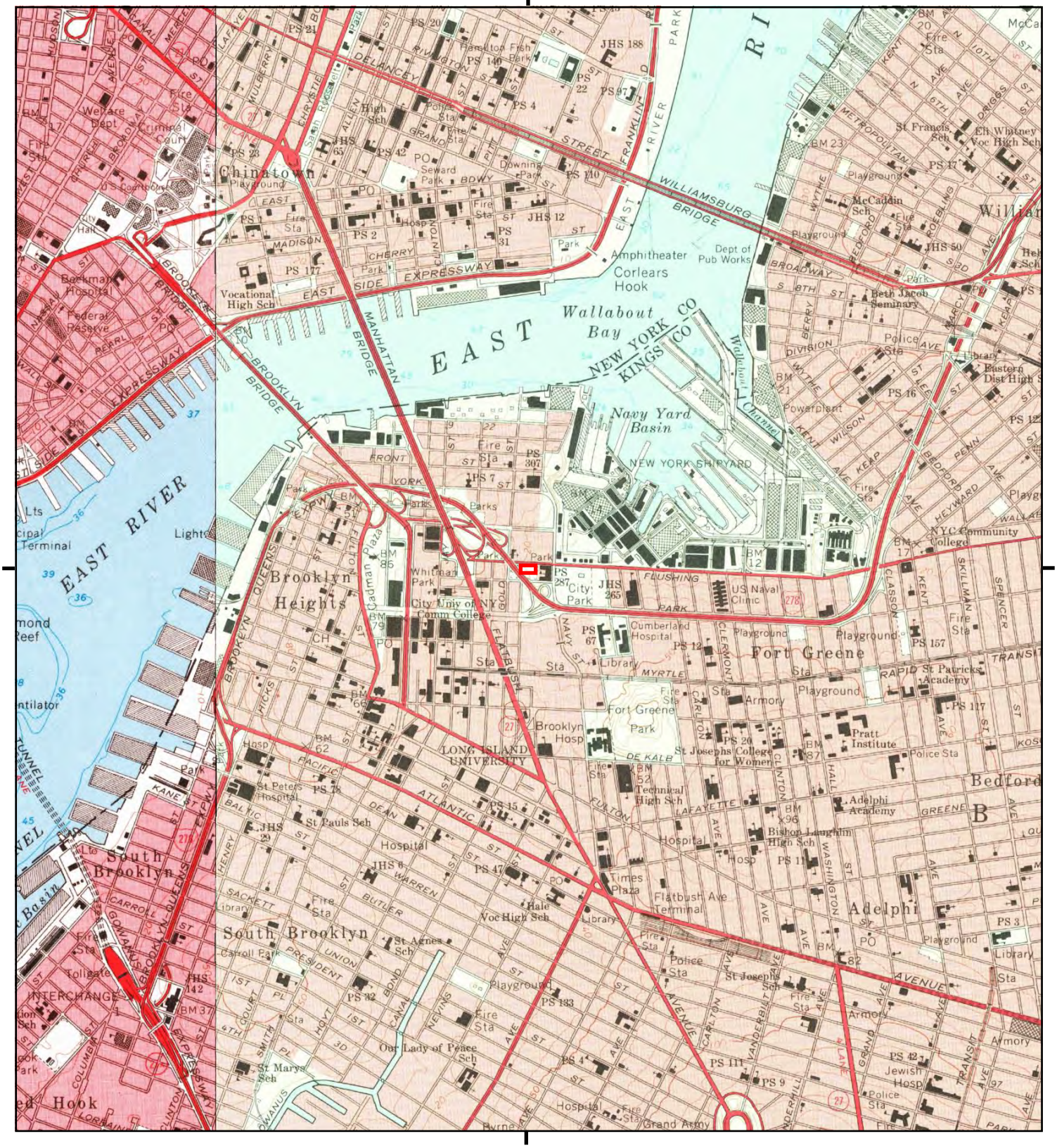

This report includes information from the following map sheet(s).

0 Miles 0.25 0.5 1 1.5

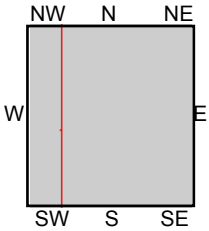

TP, Brooklyn, 1967, 7.5-minute
W, Jersey City, 1967, 7.5-minute

SITE NAME: 240 Nassau Street
ADDRESS: 240 Nassau Street
Brooklyn, NY 11201
CLIENT: Langan Engineering, Inc.

N

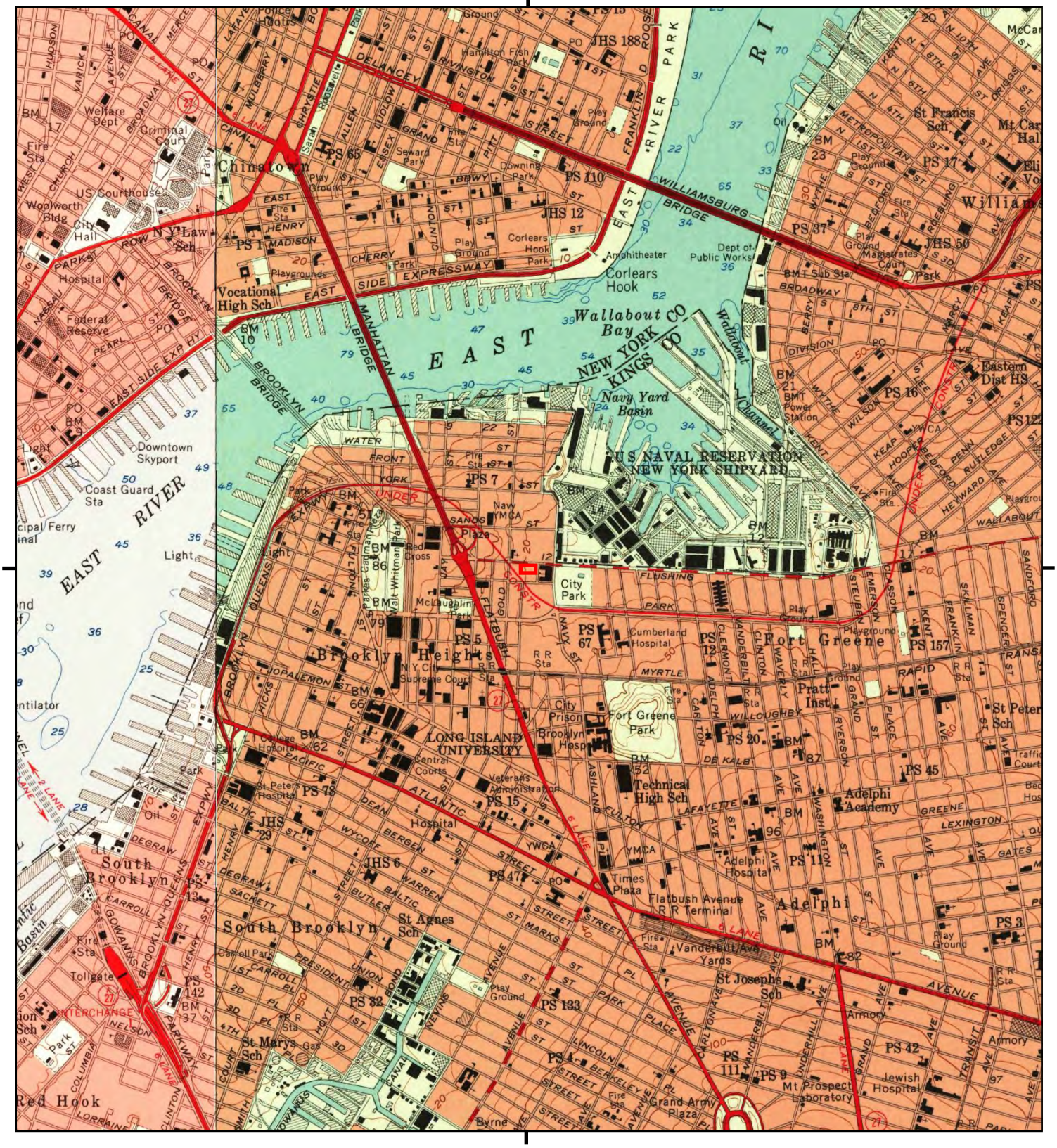

This report includes information from the following map sheet(s).

0 Miles 0.25 0.5 1 1.5

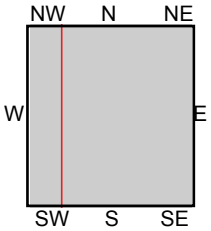

TP, Brooklyn, 1956, 7.5-minute
W, Jersey City, 1955, 7.5-minute

SITE NAME: 240 Nassau Street
ADDRESS: 240 Nassau Street
Brooklyn, NY 11201
CLIENT: Langan Engineering, Inc.

N

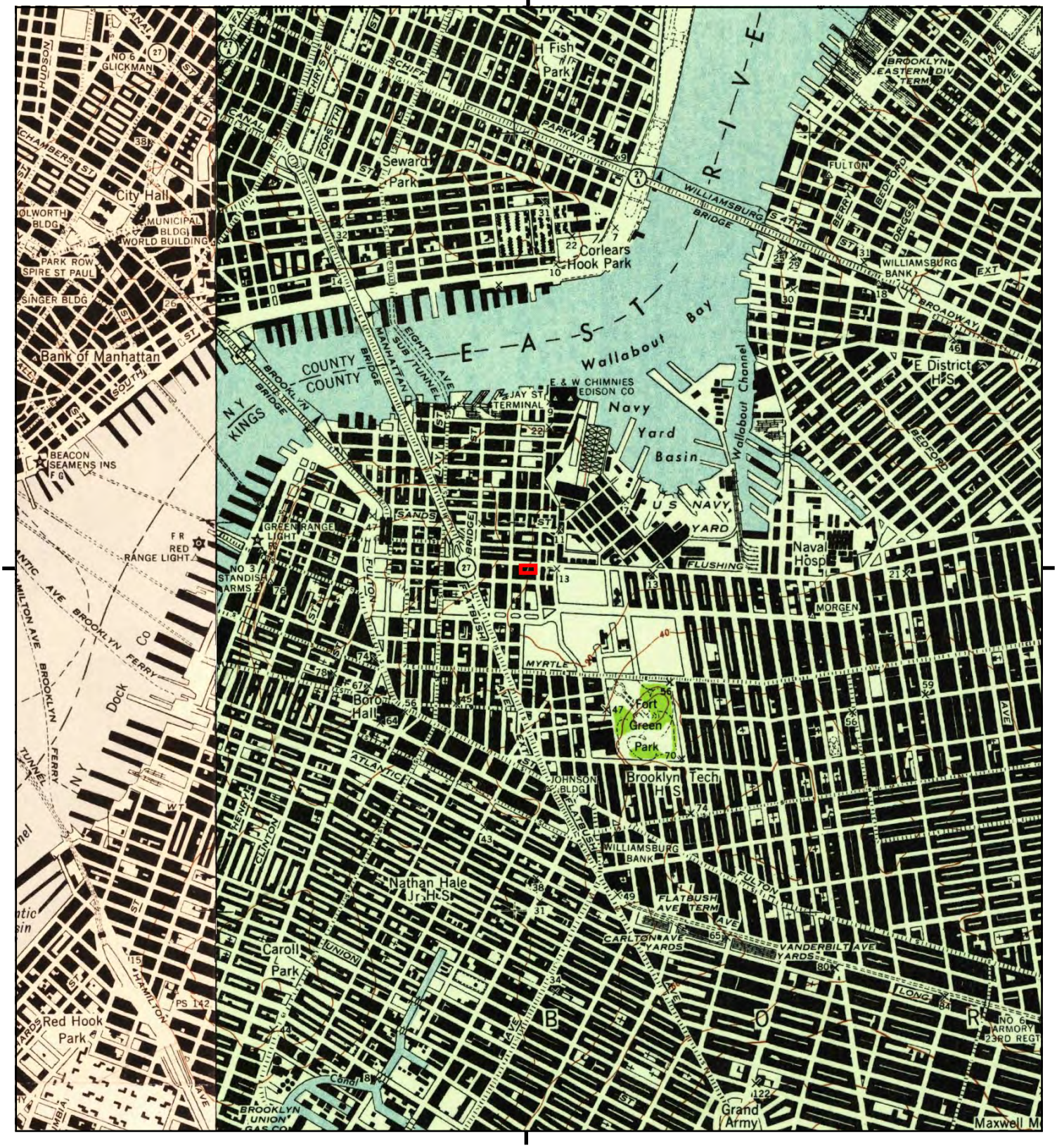

This report includes information from the following map sheet(s).

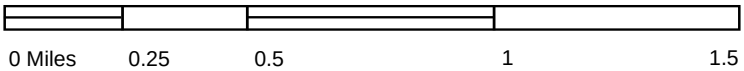

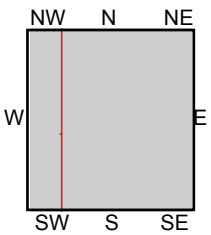

TP, Brooklyn, 1947, 7.5-minute
W, Jersey City, 1947, 7.5-minute

SITE NAME: 240 Nassau Street
ADDRESS: 240 Nassau Street
Brooklyn, NY 11201
CLIENT: Langan Engineering, Inc.





This report includes information from the following map sheet(s).

0 Miles 0.25 0.5 1 1.5

NW N NE
W E
SW S SE

TP, Brooklyn, 1900, 15-minute
SW, Staten Island, 1900, 15-minute

SITE NAME: 240 Nassau Street
ADDRESS: 240 Nassau Street
Brooklyn, NY 11201
CLIENT: Langan Engineering, Inc.

N



This report includes information from the following map sheet(s).

0 Miles 0.25 0.5 1 1.5

NW N NE
W E
SW S SE

TP, Brooklyn, 1898, 15-minute
SW, Staten Island, 1898, 15-minute

SITE NAME: 240 Nassau Street
ADDRESS: 240 Nassau Street
Brooklyn, NY 11201
CLIENT: Langan Engineering, Inc.

N

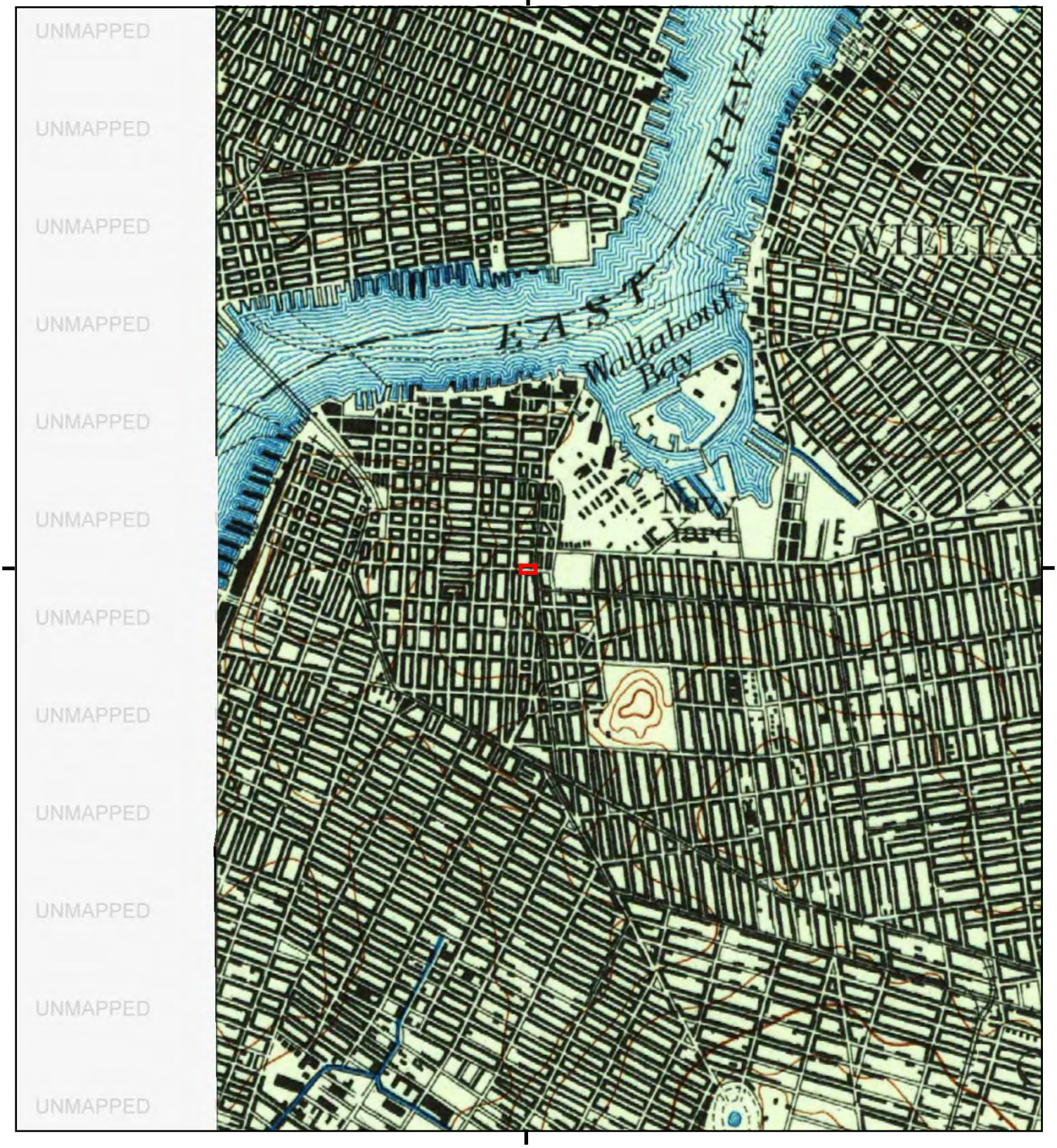

This report includes information from the following map sheet(s).

0 Miles 0.25 0.5 1 1.5

NW N NE
W E
SW S SE

TP, Brooklyn, 1897, 15-minute

SITE NAME: 240 Nassau Street
ADDRESS: 240 Nassau Street
Brooklyn, NY 11201
CLIENT: Langan Engineering, Inc.

N

240 Nassau Street

240 Nassau Street

Brooklyn, NY 11201

Inquiry Number: 7407019.11

August 02, 2023

The EDR Aerial Photo Decade Package

6 Armstrong Road, 4th floor
Shelton, CT 06484
Toll Free: 800.352.0050
www.edrnet.com

EDR Aerial Photo Decade Package

08/02/23

Site Name:

240 Nassau Street
240 Nassau Street
Brooklyn, NY 11201
EDR Inquiry # 7407019.11

Client Name:

Langan Engineering, Inc.
360 W. 31st Street
New York, NY 10001
Contact: Brad Koontz

Environmental Data Resources, Inc. (EDR) Aerial Photo Decade Package is a screening tool designed to assist environmental professionals in evaluating potential liability on a target property resulting from past activities. EDR's professional researchers provide digitally reproduced historical aerial photographs, and when available, provide one photo per decade.

Search Results:

Year	*Scale*	*Details*	*Source*
2019	1"=500'	Flight Year: 2019	USDA/NAIP
2015	1"=500'	Flight Year: 2015	USDA/NAIP
2011	1"=500'	Flight Year: 2011	USDA/NAIP
2006	1"=500'	Flight Year: 2006	USDA/NAIP
1994	1"=500'	Acquisition Date: January 01, 1994	USGS/DOQQ
1991	1"=500'	Flight Date: March 09, 1991	NAPP
1984	1"=500'	Flight Date: March 26, 1984	USDA
1980	1"=500'	Flight Date: July 25, 1980	NOAA
1974	1"=500'	Flight Date: October 19, 1974	NOAA
1971	1"=500'	Flight Date: April 15, 1971	NOAA
1966	1"=500'	Flight Date: February 23, 1966	USGS
1961	1"=500'	Flight Date: April 12, 1961	EDR Proprietary Aerial Viewpoint
1954	1"=500'	Flight Date: February 18, 1954	USGS
1951	1"=500'	Flight Date: April 07, 1951	EDR Proprietary Aerial Viewpoint
1943	1"=500'	Flight Date: December 23, 1943	USC&GS
1924	1"=500'	Flight Date: July 01, 1924	FAIR

When delivered electronically by EDR, the aerial photo images included with this report are for ONE TIME USE ONLY. Further reproduction of these aerial photo images is prohibited without permission from EDR. For more information contact your EDR Account Executive.

Disclaimer - Copyright and Trademark Notice

This Report contains certain information obtained from a variety of public and other sources reasonably available to Environmental Data Resources, LLC. It cannot be concluded from this Report that coverage information for the target and surrounding properties does not exist from other sources. This Report is provided on an "AS IS", "AS AVAILABLE" basis. NO WARRANTY EXPRESS OR IMPLIED IS MADE WHATSOEVER IN CONNECTION WITH THIS REPORT. ENVIRONMENTAL DATA RESOURCES, LLC AND ITS SUBSIDIARIES, AFFILIATES AND THIRD PARTY SUPPLIERS DISCLAIM ALL WARRANTIES, OF ANY KIND OR NATURE, EXPRESS OR IMPLIED, ARISING OUT OF OR RELATED TO THIS REPORT OR ANY OF THE DATA AND INFORMATION PROVIDED IN THIS REPORT, INCLUDING WITHOUT LIMITATION, ANY WARRANTIES REGARDING ACCURACY, QUALITY, CORRECTNESS, COMPLETENESS, COMPREHENSIVENESS, SUITABILITY, MERCHANTABILITY, FITNESS FOR A PARTICULAR PURPOSE, TITLE, NON-INFRINGEMENT, MISAPPROPRIATION, OR OTHERWISE. ALL RISK IS ASSUMED BY THE USER. IN NO EVENT SHALL ENVIRONMENTAL DATA RESOURCES, LLC OR ITS SUBSIDIARIES, AFFILIATES OR THIRD PARTY SUPPLIERS BE LIABLE TO ANYONE FOR ANY DIRECT, INCIDENTAL, INDIRECT, SPECIAL, CONSEQUENTIAL OR OTHER DAMAGES OF ANY TYPE OR KIND (INCLUDING BUT NOT LIMITED TO LOSS OF PROFITS, LOSS OF USE, OR LOSS OF DATA), ARISING OUT OF OR IN ANY WAY CONNECTED WITH THIS REPORT OR ANY OF THE DATA AND INFORMATION PROVIDED IN THIS REPORT.

Any analyses, estimates, ratings, environmental risk levels, or risk codes provided in this Report are provided for illustrative purposes only, and are not intended to provide, nor should they be interpreted as providing any facts regarding, or prediction or forecast of, any environmental risk for any property. Only an assessment performed by a qualified environmental professional can provide findings, opinions or conclusions regarding the environmental risk or conditions in, on or at any property.

Copyright 2023 by Environmental Data Resources, Inc. All rights reserved. Reproduction in any media or format, in whole or in part, of any report or map of Environmental Data Resources, Inc., or its affiliates, is prohibited without prior written permission.

EDR and its logos (including Sanborn and Sanborn Map) are trademarks of Environmental Data Resources, LLC or its affiliates. All other trademarks used herein are the property of their respective owners.


INQUIRY #: 7407019.11
YEAR: 2019
= 500'
N
EDR


INQUIRY #: 7407019.11
YEAR: 2015
= 500'
N
EDR

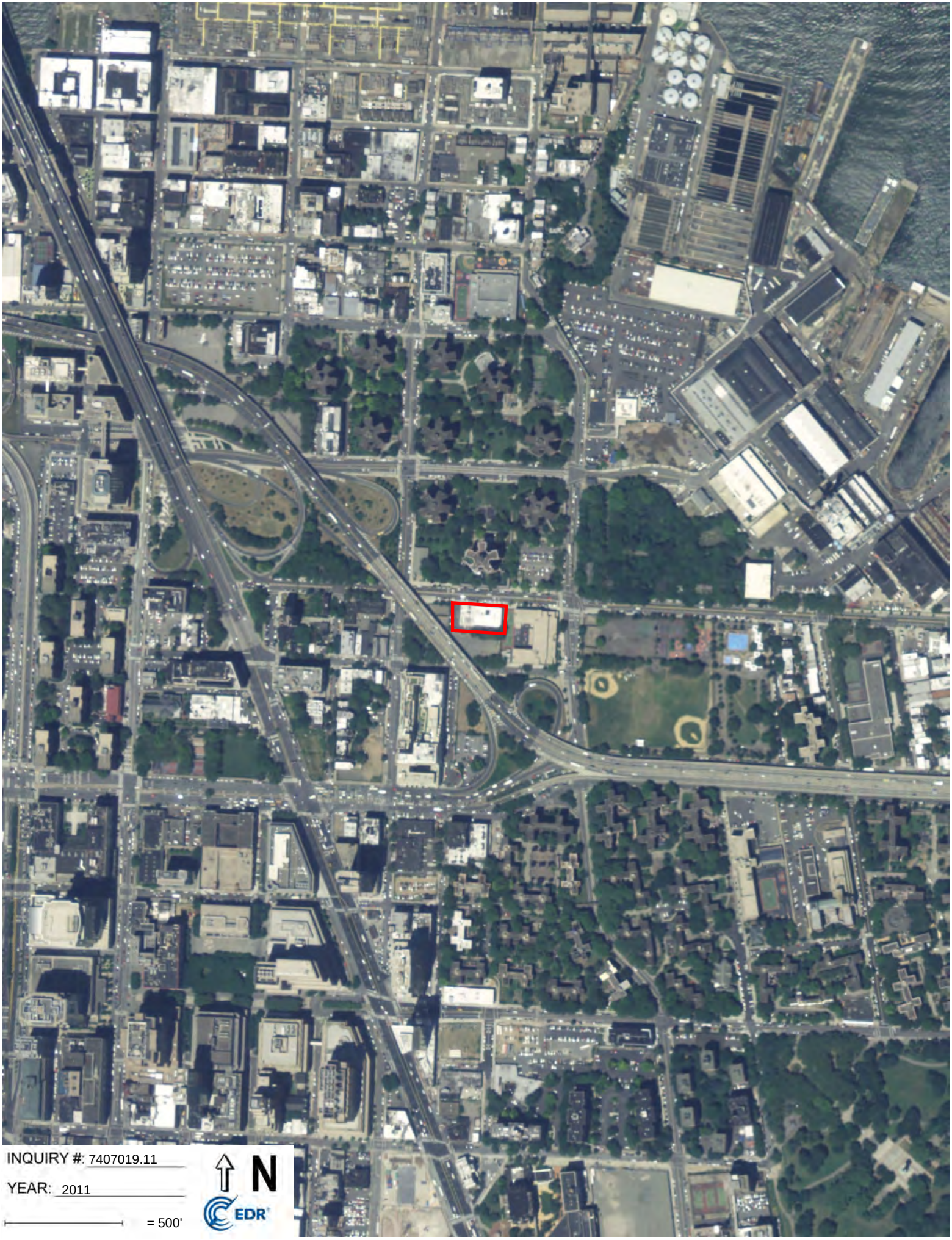
INQUIRY #: 7407019.11
YEAR: 2011
= 500'
N
EDR

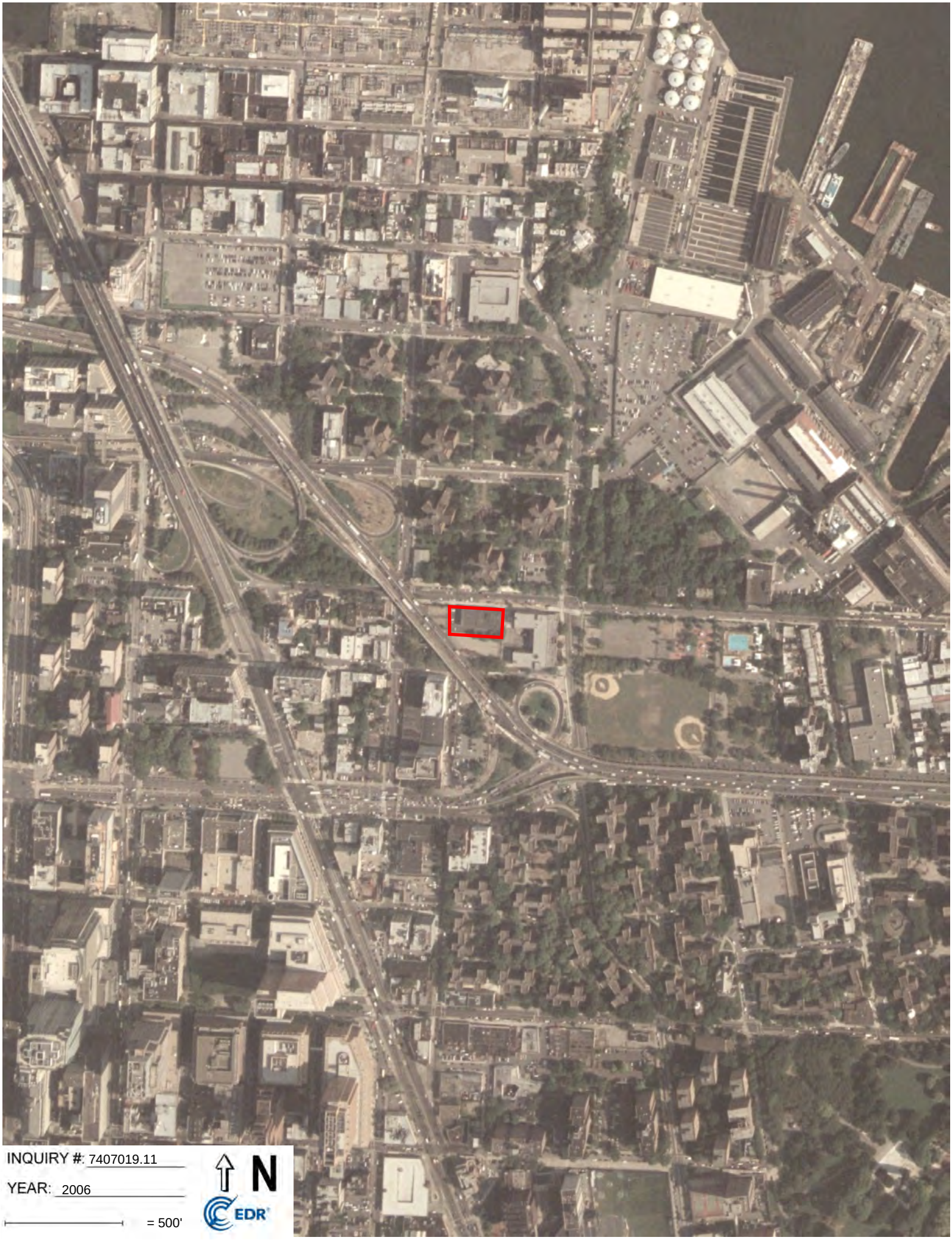
INQUIRY #: 7407019.11
YEAR: 2006
= 500'
N
EDR

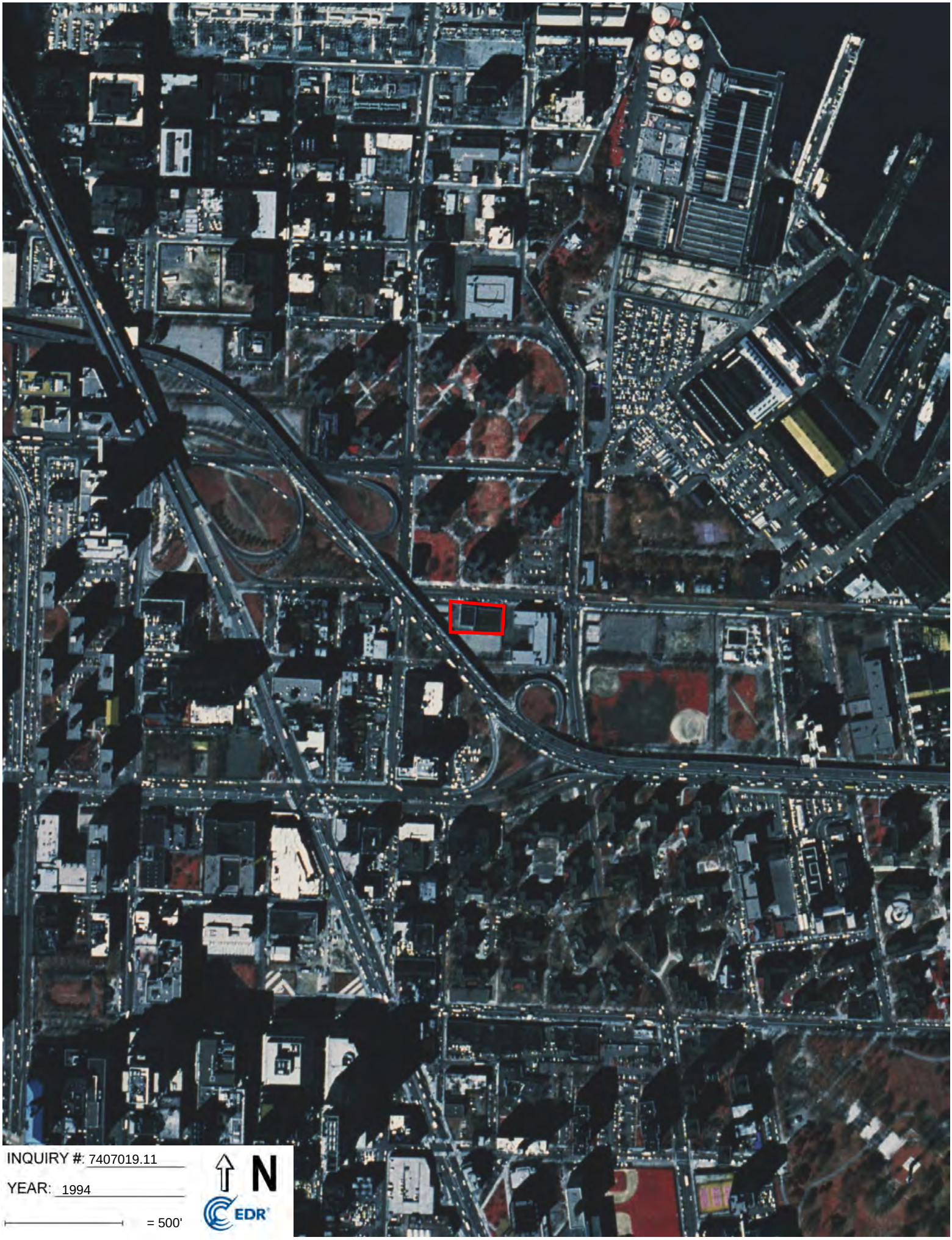
INQUIRY #: 7407019.11
YEAR: 1994
= 500'
N
EDR


INQUIRY #: 7407019.11
YEAR: 1991
= 500'
N
EDR

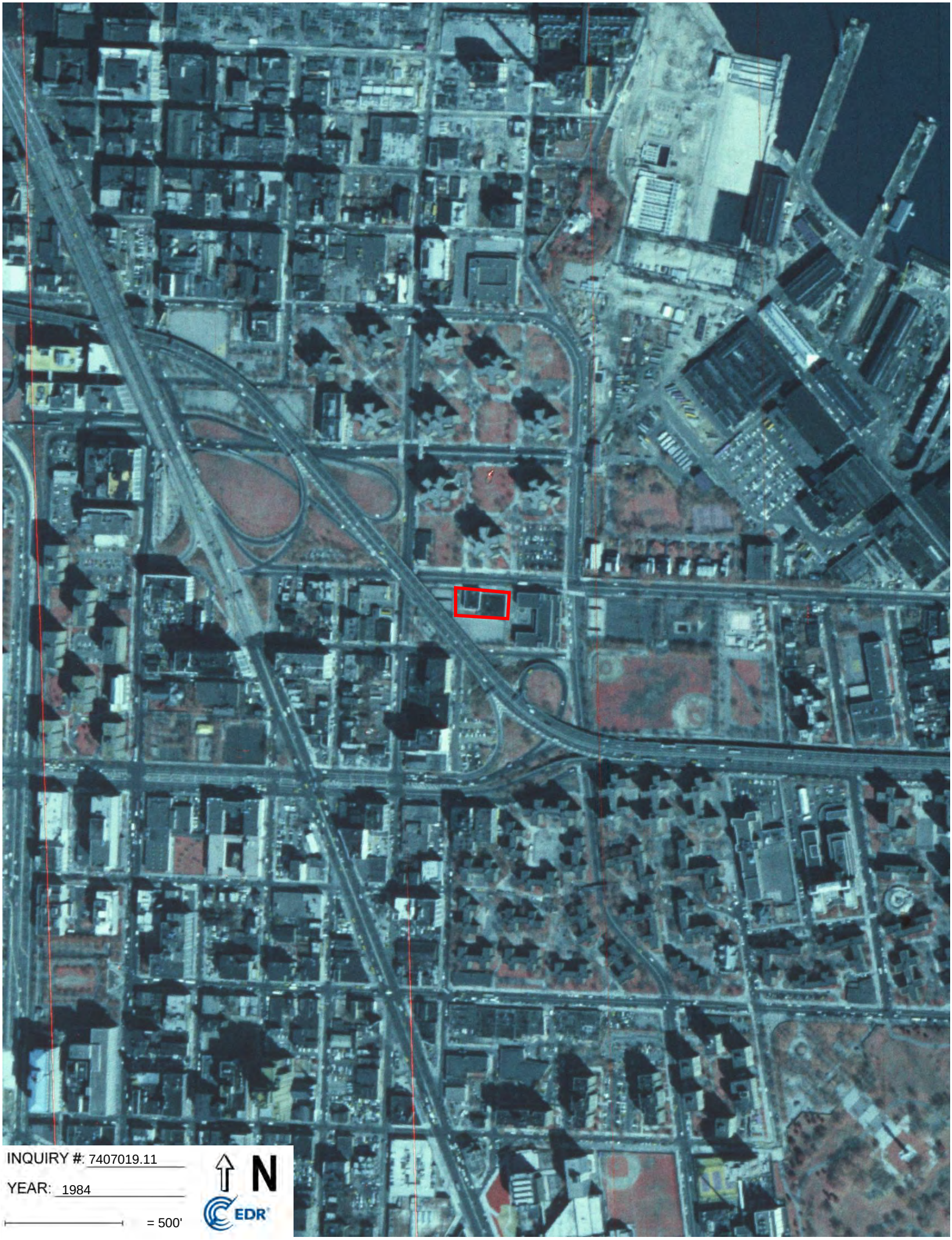
INQUIRY #: 7407019.11
YEAR: 1984
= 500'
N
EDR


INQUIRY #: 7407019.11
YEAR: 1980
= 500'
N
EDR


INQUIRY #: 7407019.11
YEAR: 1974
= 500'
N
EDR

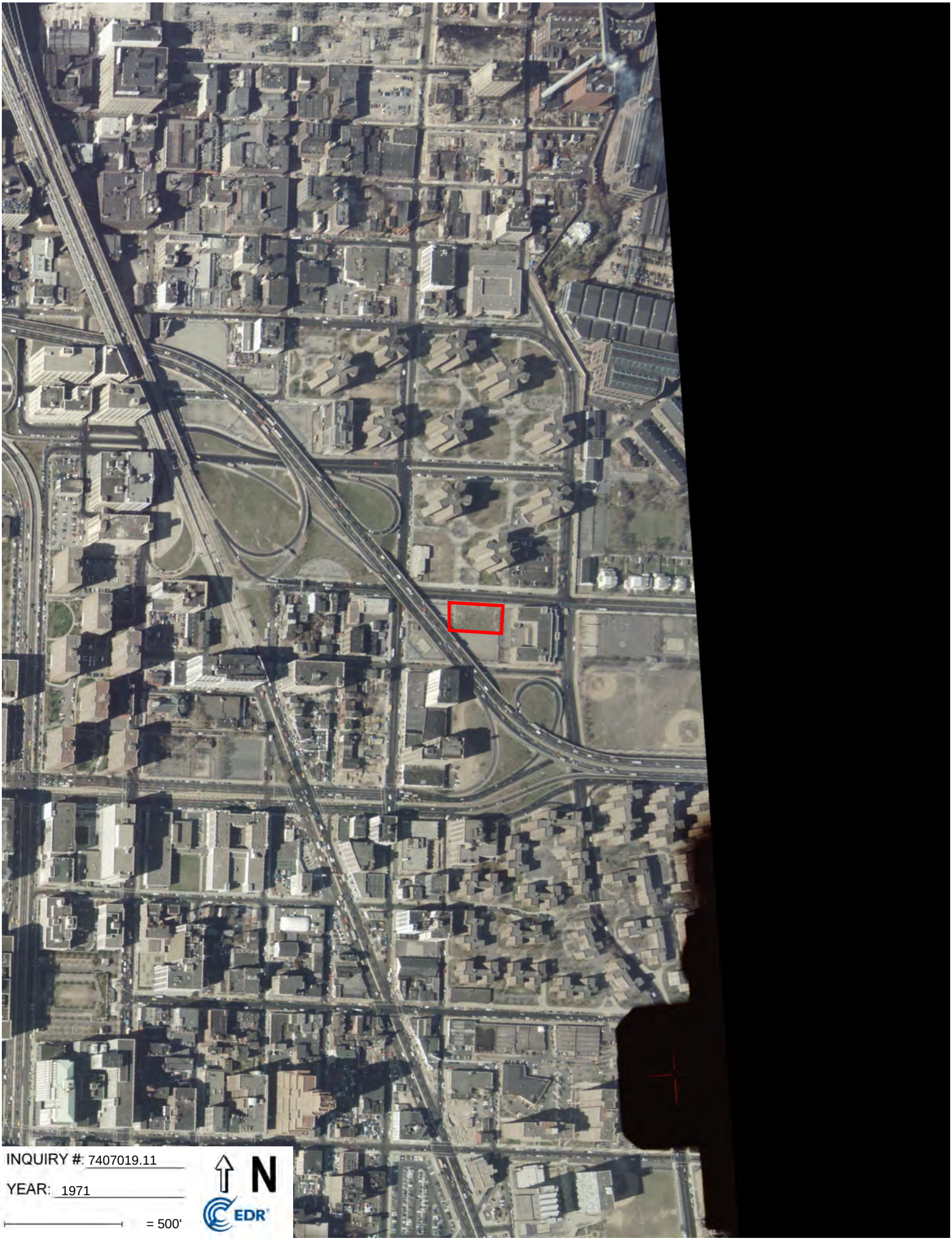
INQUIRY #: 7407019.11
YEAR: 1971
= 500'
N
EDR


INQUIRY #: 7407019.11
YEAR: 1966
= 500'
N
EDR


INQUIRY #: 7407019.11
YEAR: 1961
= 500'
N
EDR


INQUIRY #: 7407019.11
YEAR: 1954
= 500'
N
EDR


INQUIRY #: 7407019.11
YEAR: 1951
= 500'
N
EDR



INQUIRY #: 7407019.11

YEAR: 1943

= 500'

N

EDR



INQUIRY #: 7407019.11

YEAR: 1924

= 500'

N

EDR

240 Nassau Street
240 Nassau Street
Brooklyn, NY 11201

Inquiry Number: 7407019.8
August 02, 2023

EDR Building Permit Report

Target Property and Adjoining Properties

Environmental Data Resources Inc

6 Armstrong Road
Shelton, CT 06484
800.352.0050
www.edrnet.com

TABLE OF CONTENTS

SECTION

About This Report

Executive Summary

Findings

Glossary

Thank you for your business.
Please contact EDR at 1-800-352-0050
with any questions or comments.

Disclaimer - Copyright and Trademark Notice

This Report contains certain information obtained from a variety of public and other sources reasonably available to Environmental Data Resources, LLC. It cannot be concluded from this Report that coverage information for the target and surrounding properties does not exist from other sources. This Report is provided on an "AS IS", "AS AVAILABLE" basis. **NO WARRANTY EXPRESS OR IMPLIED IS MADE WHATSOEVER IN CONNECTION WITH THIS REPORT. ENVIRONMENTAL DATA RESOURCES, LLC AND ITS SUBSIDIARIES, AFFILIATES AND THIRD PARTY SUPPLIERS DISCLAIM ALL WARRANTIES, OF ANY KIND OR NATURE, EXPRESS OR IMPLIED, ARISING OUT OF OR RELATED TO THIS REPORT OR ANY OF THE DATA AND INFORMATION PROVIDED IN THIS REPORT, INCLUDING WITHOUT LIMITATION, ANY WARRANTIES REGARDING ACCURACY, QUALITY, CORRECTNESS, COMPLETENESS, COMPREHENSIVENESS, SUITABILITY, MERCHANTABILITY, FITNESS FOR A PARTICULAR PURPOSE, TITLE, NON-INFRINGEMENT, MISAPPROPRIATION, OR OTHERWISE. ALL RISK IS ASSUMED BY THE USER. IN NO EVENT SHALL ENVIRONMENTAL DATA RESOURCES, LLC OR ITS SUBSIDIARIES, AFFILIATES OR THIRD PARTY SUPPLIERS BE LIABLE TO ANYONE FOR ANY DIRECT, INCIDENTAL, INDIRECT, SPECIAL, CONSEQUENTIAL OR OTHER DAMAGES OF ANY TYPE OR KIND (INCLUDING BUT NOT LIMITED TO LOSS OF PROFITS, LOSS OF USE, OR LOSS OF DATA), ARISING OUT OF OR IN ANY WAY CONNECTED WITH THIS REPORT OR ANY OF THE DATA AND INFORMATION PROVIDED IN THIS REPORT.** Any analyses, estimates, ratings, environmental risk levels, or risk codes provided in this Report are provided for illustrative purposes only, and are not intended to provide, nor should they be interpreted as providing any facts regarding, or prediction or forecast of, any environmental risk for any property. Only an assessment performed by a qualified environmental professional can provide findings, opinions or conclusions regarding the environmental risk or conditions in, on or at any property.

Copyright 2023 by Environmental Data Resources, LLC. All rights reserved. Reproduction in any media or format, in whole or in part, of any report or map of Environmental Data Resources, LLC, or its affiliates, is prohibited without prior written permission.

EDR and its logos (including Sanborn and Sanborn Map) are trademarks of Environmental Data Resources, LLC or its affiliates. All other trademarks used herein are the property of their respective owners.

EDR BUILDING PERMIT REPORT

About This Report

The EDR Building Permit Report provides a practical and efficient method to search building department records for indications of environmental conditions. Generated via a search of municipal building permit records gathered from more than 1,600 cities nationwide, this report will assist you in meeting the search requirements of EPA's Standards and Practices for All Appropriate Inquiries (40 CFR Part 312), the ASTM Standard Practice for Environmental Site Assessments (E 1527-13), or custom requirements developed for the evaluation of environmental risk associated with a parcel of real estate.

Building permit data can be used to identify current and/or former operations and structures/features of environmental concern. The data can provide information on a target property and adjoining properties such as the presence of underground storage tanks, pump islands, sumps, drywells, etc., as well as information regarding water, sewer, natural gas, electrical connection dates, and current/former septic tanks.

ASTM and EPA Requirements

ASTM E 1527-13 lists building department records as a "standard historical source," as detailed in § 8.3.4.7: "Building Department Records - The term building department records means those records of the local government in which the property is located indicating permission of the local government to construct, alter, or demolish improvements on the property." ASTM also states that "Uses in the area surrounding the property shall be identified in the report, but this task is required only to the extent that this information is revealed in the course of researching the property itself."

EPA's Standards and Practices for All Appropriate Inquires (AAI) states: "§312.24: Reviews of historical sources of information. (a) Historical documents and records must be reviewed for the purposes of achieving the objectives and performance factors of §312.20(e) and (f). Historical documents and records may include, but are not limited to, aerial photographs, fire insurance maps, building department records, chain of title documents, and land use records."

Methodology

EDR has developed the EDR Building Permit Report through our partnership with BuildFax, the nation's largest repository of building department records. BuildFax collects, updates, and manages building department records from local municipal governments. The database now includes 30 million permits, on more than 10 million properties across 1,600 cities in the United States.

The EDR Building Permit Report comprises local municipal building permit records, gathered directly from local jurisdictions, including both target property and adjoining properties. Years of coverage vary by municipality. Data reported includes (where available): date of permit, permit type, permit number, status, valuation, contractor company, contractor name, and description.

Incoming permit data is checked at seven stages in a regimented quality control process, from initial data source interview, to data preparation, through final auditing. To ensure the building department is accurate, each of the seven quality control stages contains, on average, 15 additional quality checks, resulting in a process of approximately 105 quality control "touch points."

For more information about the EDR Building Permit Report, please contact your EDR Account Executive at (800) 352-0050.

EDR® Environmental Data Resources Inc

BUILD FAX PROPERTY HISTORY

EXECUTIVE SUMMARY: SEARCH DOCUMENTATION

A search of building department records was conducted by Environmental Data Resources, Inc (EDR) on behalf of Langan Engineering, Inc. on Aug 02, 2023.

TARGET PROPERTY

240 Nassau Street
Brooklyn, NY 11201

SEARCH METHODS

EDR searches available lists for both the Target Property and Surrounding Properties.

RESEARCH SUMMARY

Building permits identified: **YES**

The following research sources were consulted in the preparation of this report. An "X" indicates where information was identified in the source and provided in this report.

P//New York City, NY

Year	*Source*	*TP*	*Adjoining*
2023	New York City, Department of Buildings		X
2022	New York City, Department of Buildings		X
2021	New York City, Department of Buildings		X
2020	New York City, Department of Buildings		X
2019	New York City, Department of Buildings		X
2018	New York City, Department of Buildings		X
2017	New York City, Department of Buildings		X
2016	New York City, Department of Buildings		X
2015	New York City, Department of Buildings		X
2014	New York City, Department of Buildings		X
	New York City, Department of Buildings	X	
2013	New York City, Department of Buildings		X
2012	New York City, Department of Buildings		X
2011	New York City, Department of Buildings		X
	New York City, Department of Buildings	X	
2010	New York City, Department of Buildings		X
	New York City, Department of Buildings	X	
2009	New York City, Department of Buildings		X
2008	New York City, Department of Buildings		X
2007	New York City, Department of Buildings		X
	New York City, Department of Buildings	X	
2006	New York City, Department of Buildings		X
2005	New York City, Department of Buildings		
2004	New York City, Department of Buildings		X
2003	New York City, Department of Buildings		X
2002	New York City, Department of Buildings		X
2001	New York City, Department of Buildings		X
2000	New York City, Department of Buildings		X

EXECUTIVE SUMMARY: SEARCH DOCUMENTATION

Year	Source	TP	Adjoining
1999	New York City, Department of Buildings		X
1998	New York City, Department of Buildings		X
1997	New York City, Department of Buildings		X
	New York City, Department of Buildings	X	
1996	New York City, Department of Buildings		X
	New York City, Department of Buildings	X	
1995	New York City, Department of Buildings		X
1994	New York City, Department of Buildings		X
1993	New York City, Department of Buildings		X
	New York City, Department of Buildings	X	
1992	New York City, Department of Buildings		X
1991	New York City, Department of Buildings		X
1990	New York City, Department of Buildings		X
1989	New York City, Department of Buildings		X
1988	New York City, Department of Buildings		X
1987	New York City, Department of Buildings		X
1986	New York City, Department of Buildings		X
	New York City, Department of Buildings	X	
1985	New York City, Department of Buildings		X
1984	New York City, Department of Buildings		
1983	New York City, Department of Buildings		X
1982	New York City, Department of Buildings		
1981	New York City, Department of Buildings		
1980	New York City, Department of Buildings		
1979	New York City, Department of Buildings		
1978	New York City, Department of Buildings		
1977	New York City, Department of Buildings		
1976	New York City, Department of Buildings		
1975	New York City, Department of Buildings		
1974	New York City, Department of Buildings		

Name: JurisdictionName
Years: Years
Source: Source
Phone: Phone

BUILDING DEPARTMENT RECORDS SEARCHED

Name: P//New York City, NY
Years: 1974-2023
Source: New York City, Department of Buildings, BROOKLYN, NY
Phone: (212) 566-5000

TARGET PROPERTY FINDINGS

TARGET PROPERTY DETAIL

240 Nassau Street
Brooklyn, NY 11201

240 NASSAU ST

Date:	**7/7/2014**
Permit Type:	
Description:	
Permit Description:	**ELECTRICAL**
Work Class:	MINOR WORK
Proposed Use:	
Permit Number:	B383054
Status:	Closed
Valuation:	$0.00
Contractor Company:	
Contractor Name:	LASER ELEC'L CONSTR'G INC

Date:	**1/4/2011**
Permit Type:	**EW**
Description:	**REPLACE GAS BOILER AND TWO (2) DOMESTIC HOT WATER HEATERS.**
Permit Description:	**EQUIPMENT WORK**
Work Class:	A2 - ALTERATION TYPE 2
Proposed Use:	BOILER
Permit Number:	320247103-01-EW-BL
Status:	ISSUED
Valuation:	$0.00
Contractor Company:	
Contractor Name:	P BY G, INC

TARGET PROPERTY FINDINGS

Date:	**12/6/2010**
Permit Type:	**PL**
Description:	**REPLACE GAS BOILER AND TWO (2) DOMESTIC HOT WATER HEATERS.**
Permit Description:	**PLUMBING**
Work Class:	A2 - ALTERATION TYPE 2
Proposed Use:	
Permit Number:	320247103-01-PL
Status:	ISSUED
Valuation:	$0.00
Contractor Company:	
Contractor Name:	P BY G, INC

Date:	**12/11/2007**
Permit Type:	**EW**
Description:	**REPLACE TWO (2) ROOFTOP AIR CONDITIONING UNITS. NO CHANGE IN EGRESS, OCCUPANCY OR USE UNDER THIS APPLICATION.**
Permit Description:	**EQUIPMENT WORK**
Work Class:	A2 - ALTERATION TYPE 2
Proposed Use:	MECHANICAL/HVAC
Permit Number:	310062990-01-EW-MH
Status:	ISSUED
Valuation:	$0.00
Contractor Company:	
Contractor Name:	KOON YEUNG'S CORP

Date:	**12/11/2007**
Permit Type:	**EW**
Description:	**REPLACE TWO (2) ROOFTOP AIR CONDITIONING UNITS. NO CHANGE IN EGRESS, OCCUPANCY OR USE UNDER THIS APPLICATION.**
Permit Description:	**EQUIPMENT WORK**
Work Class:	A2 - ALTERATION TYPE 2
Proposed Use:	OTHER CONSTRUCTION EQUIPMENT
Permit Number:	310062990-01-EW-OT
Status:	ISSUED
Valuation:	$0.00
Contractor Company:	
Contractor Name:	KOON YEUNG'S CORP

TARGET PROPERTY FINDINGS

Date: **12/19/1997**
Permit Type: **EQ**
Description:

Permit Description: **CONSTRUCTION EQUIPMENT**
Work Class: A3 - ALTERATION TYPE 3
Proposed Use: FENCE
Permit Number: 300590117-01-EQ-FN
Status: ISSUED
Valuation: $0.00
Contractor Company:
Contractor Name: SIKANIB GEN CONST

Date: **7/17/1997**
Permit Type: **AL**
Description:

Permit Description: **ALTERATION**
Work Class: A1 - ALTERATION TYPE 1
Proposed Use:
Permit Number: 300498806-01-AL
Status: ISSUED
Valuation: $0.00
Contractor Company:
Contractor Name: SIKANIB GEN CONST

Date: **1/14/1997**
Permit Type: **PL**
Description:

Permit Description: **PLUMBING**
Work Class: A1 - ALTERATION TYPE 1
Proposed Use:
Permit Number: 300498806-02-PL
Status: ISSUED
Valuation: $0.00
Contractor Company:
Contractor Name: PLG SOLUTIONS LTD

TARGET PROPERTY FINDINGS

Date: **12/1/1996**
Permit Type:
Description:

Permit Description: **Electrical**
Work Class:
Proposed Use:
Permit Number: B160013
Status: COMPLETED
Valuation: $0.00
Contractor Company:
Contractor Name: TROY ELEC'L CONTR'G INC.

Date: **12/1/1996**
Permit Type:
Description:

Permit Description: **Electrical**
Work Class:
Proposed Use:
Permit Number: B174097
Status: COMPLETED
Valuation: $0.00
Contractor Company:
Contractor Name: TROY ELEC'L CONTR'G INC.

Date: **9/24/1993**
Permit Type:
Description:

Permit Description: **Electrical**
Work Class:
Proposed Use:
Permit Number: B117689
Status: COMPLETED
Valuation: $0.00
Contractor Company:
Contractor Name: T. H. HAMMERL INC.

TARGET PROPERTY FINDINGS

Date:	**12/23/1986**
Permit Type:	
Description:	
Permit Description:	**Electrical**
Work Class:	
Proposed Use:	
Permit Number:	B013727
Status:	CLOSED/CANCELLED
Valuation:	$0.00
Contractor Company:	
Contractor Name:	T. H. HAMMERL INC.

ADJOINING PROPERTY FINDINGS

ADJOINING PROPERTY DETAIL

The following Adjoining Property addresses were researched for this report. Detailed findings are provided for each address.

249A GOLD ST

249A GOLD ST

Date:	**12/9/2001**
Permit Type:	
Description:	
Permit Description:	**Electrical**
Work Class:	
Proposed Use:	
Permit Number:	B220525
Status:	COMPLETED
Valuation:	$0.00
Contractor Company:	
Contractor Name:	CHEUNG ELECTRIC INC.

CONCORD ST

177 CONCORD ST

Date:	**10/30/2013**
Permit Type:	**PL**
Description:	**I AM A SUBSEQUENT APPLICANT FILING FOR PLUMBING AND MECHANICAL ONLY.**
Permit Description:	**PLUMBING**
Work Class:	A1 - ALTERATION TYPE 1
Proposed Use:	
Permit Number:	302215314-03-PL
Status:	ISSUED
Valuation:	$0.00
Contractor Company:	
Contractor Name:	MMI PLUMBING & HEATING IN

ADJOINING PROPERTY FINDINGS

Date:	**10/26/2012**
Permit Type:	**PL**
Description:	**APPLICATION HEREBY FILED TO INSTALL NEW SPRINKLER SYSTEM.**
Permit Description:	**PLUMBING**
Work Class:	A2 - ALTERATION TYPE 2
Proposed Use:	
Permit Number:	320013873-01-PL
Status:	ISSUED
Valuation:	$0.00
Contractor Company:	
Contractor Name:	MMI PLUMBING & HEATING IN

Date:	**10/25/2012**
Permit Type:	**EW**
Description:	**APPLICATION HEREBY FILED TO INSTALL NEW SPRINKLER SYSTEM.**
Permit Description:	**EQUIPMENT WORK**
Work Class:	A2 - ALTERATION TYPE 2
Proposed Use:	SPRINKLER
Permit Number:	320013873-01-EW-SP
Status:	ISSUED
Valuation:	$0.00
Contractor Company:	
Contractor Name:	STARLITE PLBG & HTG CORP

Date:	**6/28/2012**
Permit Type:	**AL**
Description:	**Conversion of old code commercial buildiNG TO A MULTIPLE DWELLING. DOC filed for zoning and egress.**
Permit Description:	**ALTERATION**
Work Class:	A1 - ALTERATION TYPE 1
Proposed Use:	
Permit Number:	302215314-01-AL
Status:	ISSUED
Valuation:	$0.00
Contractor Company:	
Contractor Name:	Z.G.W DEVELOPERS LLC

ADJOINING PROPERTY FINDINGS

Date:	**6/28/2012**
Permit Type:	**EQ**
Description:	**Conversion of old code commercial buildiNG TO A MULTIPLE DWELLING. DOC filed for zoning and egress.**
Permit Description:	**CONSTRUCTION EQUIPMENT**
Work Class:	A1 - ALTERATION TYPE 1
Proposed Use:	FENCE
Permit Number:	302215314-01-EQ-FN
Status:	ISSUED
Valuation:	$0.00
Contractor Company:	
Contractor Name:	Z.G.W DEVELOPERS LLC

Date:	**6/23/2009**
Permit Type:	
Description:	
Permit Description:	**Electrical**
Work Class:	
Proposed Use:	
Permit Number:	B317434
Status:	NO ACCESS
Valuation:	$0.00
Contractor Company:	
Contractor Name:	BLASKO ELECT'L CONTRS INC

ADJOINING PROPERTY FINDINGS

Date:	**6/17/2009**
Permit Type:	**EQ**
Description:	**INSTALLATION OF 175 LINEAR FEET OF HEAVY DUTY SIDEWALK SHED FOR BUILDING ALTERATION FILED SEPARATELY. SIDEWALK SHED SHALL COMPLY WITH LL33/91 AND TPPN 9/1999. NO CHANGE IN USE, OCCUPANCY OR EGRESS UNDER THIS APPLICATION. LIVE LOAD 300 PSF.**
Permit Description:	**CONSTRUCTION EQUIPMENT**
Work Class:	A3 - ALTERATION TYPE 3
Proposed Use:	SIDEWALK SHED
Permit Number:	310172611-01-EQ-SH
Status:	ISSUED
Valuation:	$0.00
Contractor Company:	
Contractor Name:	A1 PREMIER SCAFFOLDING LLC.

Date:	**5/14/2009**
Permit Type:	
Description:	
Permit Description:	**Electrical**
Work Class:	
Proposed Use:	
Permit Number:	B316357
Status:	AWAITING INSPECTION REQUEST
Valuation:	$0.00
Contractor Company:	
Contractor Name:	CONTACT ELECTRIC CORP

ADJOINING PROPERTY FINDINGS

Date: **7/31/2008**
Permit Type:
Description:

Permit Description: **Electrical**
Work Class:
Proposed Use:
Permit Number: B307269
Status: AWAITING INSPECTION REQUEST
Valuation: $0.00
Contractor Company:
Contractor Name: MARI ELEC. CONTR'S INC.

Date: **12/19/2007**
Permit Type: **EW**
Description: **FILING OF APPLICATION FOR THE REMOVALOF ALL INTERIOR MON BEARING PARTITIONS AS PER ATTACHED PLANS. NOCHNAGE IN USE, EGRESS OR OCCUPANCY.**

Permit Description: **EQUIPMENT WORK**
Work Class: A2 - ALTERATION TYPE 2
Proposed Use: OTHER CONSTRUCTION EQUIPMENT
Permit Number: 302329111-01-EW-OT
Status: ISSUED
Valuation: $0.00
Contractor Company:
Contractor Name: DEC CONTRACTORS LLC

Date: **8/29/2000**
Permit Type: **EW**
Description: **REPLACE 76'X 5' PARAPETE WALL**

Permit Description: **EQUIPMENT WORK**
Work Class: A2 - ALTERATION TYPE 2
Proposed Use: OTHER CONSTRUCTION EQUIPMENT
Permit Number: 301069876-01-EW-OT
Status: ISSUED
Valuation: $0.00
Contractor Company:
Contractor Name: L & B CONST. INC

ADJOINING PROPERTY FINDINGS

Date:	**6/19/2000**
Permit Type:	**EQ**
Description:	**Installation of 50 linear feet of heavy duty sidewalk bridge for facade repair All work to comply with LL 33/91. No change in use, egress or occupancy under this application.**
Permit Description:	**CONSTRUCTION EQUIPMENT**
Work Class:	A3 - ALTERATION TYPE 3
Proposed Use:	SIDEWALK SHED
Permit Number:	301038286-01-EQ-SH
Status:	ISSUED
Valuation:	$0.00
Contractor Company:	
Contractor Name:	L & B CONSTRUCTION N.Y., INC.

Date:	**11/4/1996**
Permit Type:	**EW**
Description:	
Permit Description:	**EQUIPMENT WORK**
Work Class:	A2 - ALTERATION TYPE 2
Proposed Use:	FUEL BURNING
Permit Number:	300555174-01-EW-FB
Status:	ISSUED
Valuation:	$0.00
Contractor Company:	
Contractor Name:	COLUMBIA UTILITIES HEATING

Date:	**10/30/1996**
Permit Type:	**EW**
Description:	
Permit Description:	**EQUIPMENT WORK**
Work Class:	A2 - ALTERATION TYPE 2
Proposed Use:	BOILER
Permit Number:	300555174-01-EW-BL
Status:	ISSUED
Valuation:	$0.00
Contractor Company:	
Contractor Name:	COLUMBIA UTILITIES HEATING

ADJOINING PROPERTY FINDINGS

Date: **6/21/1990**
Permit Type:
Description:

Permit Description: **Electrical**
Work Class:
Proposed Use:
Permit Number: B070019
Status: COMPLETED
Valuation: $0.00
Contractor Company:
Contractor Name: JOSEPH WEINSTEIN ELECTRIC

Date: **2/17/1988**
Permit Type:
Description:

Permit Description: **Electrical**
Work Class:
Proposed Use:
Permit Number: B035364
Status: CLOSED/CANCELLED
Valuation: $0.00
Contractor Company:
Contractor Name: ROTHSTEIN & HOFFMAN ELEC.

Date: **5/29/1986**
Permit Type:
Description:

Permit Description: **Electrical**
Work Class:
Proposed Use:
Permit Number: B004246
Status: COMPLETED
Valuation: $0.00
Contractor Company:
Contractor Name: ROTHSTEIN & HOFFMAN ELEC.

ADJOINING PROPERTY FINDINGS

Date: **11/1/1985**
Permit Type:
Description:

Permit Description: **Electrical**
Work Class:
Proposed Use:
Permit Number: K26644
Status: COMPLETED
Valuation: $0.00
Contractor Company:
Contractor Name: NELSON&TOM MAINTDBA TOMCO LAWRENCE NELSON

178 CONCORD ST

Date: **7/16/2019**
Permit Type: **PL**
Description: **MECHANICAL, PLUMBING AND SPRINKLER WORK IN CONJUNCTION WITH NB APPLICATION #320597350.**

Permit Description: **PLUMBING**
Work Class: NB - NEW BUILDING
Proposed Use:
Permit Number: 320597350-03-PL
Status: ISSUED
Valuation: $0.00
Contractor Company:
Contractor Name: MASTER PLBG AND HTG INC

ADJOINING PROPERTY FINDINGS

Date: **9/21/2018**
Permit Type: **NB**
Description:

Permit Description: **NEW BUILDING**
Work Class: NB - NEW BUILDING
Proposed Use:
Permit Number: 320597350-01-NB
Status: ISSUED
Valuation: $0.00
Contractor Company:
Contractor Name: SCHULMAN HOMES INC

Date: **9/21/2018**
Permit Type: **EQ**
Description:

Permit Description: **CONSTRUCTION EQUIPMENT**
Work Class: NB - NEW BUILDING
Proposed Use: FENCE
Permit Number: 320597350-01-EQ-FN
Status: ISSUED
Valuation: $0.00
Contractor Company:
Contractor Name: SCHULMAN HOMES INC

Date: **6/18/2018**
Permit Type:
Description:

Permit Description: **Electrical Permit**
Work Class:
Proposed Use:
Permit Number: B00054139I1EL
Status: Permit Issued
Valuation: $0.00
Contractor Company:
Contractor Name: AL-LECTRIC ELECTRICAL CONTRACTING I

ADJOINING PROPERTY FINDINGS

Date: **2/27/2018**
Permit Type:
Description:

Permit Description: **Electrical Permit**
Work Class:
Proposed Use:
Permit Number: B000226021I1EL
Status: Permit Issued
Valuation: $0.00
Contractor Company:
Contractor Name: RAPHILLIPS ELECTRICAL CONTRACTOR

Date: **9/27/2017**
Permit Type: **FO**
Description:

Permit Description: **FOUNDATION/EARTHWORK**
Work Class: NB - NEW BUILDING
Proposed Use:
Permit Number: 320597350-01-FO
Status: ISSUED
Valuation: $0.00
Contractor Company:
Contractor Name: SCHULMAN HOMES INC

Date: **9/27/2017**
Permit Type: **FO**
Description:

Permit Description: **FOUNDATION/EARTHWORK**
Work Class: NB - NEW BUILDING
Proposed Use:
Permit Number: 320597350-01-FO-EA
Status: ISSUED
Valuation: $0.00
Contractor Company:
Contractor Name: SCHULMAN HOMES INC

ADJOINING PROPERTY FINDINGS

Date:	**8/15/2017**
Permit Type:	**EW**
Description:	**NEW BUILDING - MECHANICAL, PLUMBING AND SPRINKLER WORK IN CONJUNCTION WITH NB APPLICATION #320597350.**
Permit Description:	**EQUIPMENT WORK**
Work Class:	NB - NEW BUILDING
Proposed Use:	SPRINKLER
Permit Number:	3PL007191-03-EW-SP
Status:	ISSUED
Valuation:	$0.00
Contractor Company:	
Contractor Name:	MASTER PLBG AND HTG INC

180 CONCORD ST

Date:	**1/6/2018**
Permit Type:	
Description:	
Permit Description:	**Electrical Permit**
Work Class:	
Proposed Use:	
Permit Number:	B00009583I1EL
Status:	Permit Issued
Valuation:	$0.00
Contractor Company:	
Contractor Name:	RAPHILLIPS ELECTRICAL CONTRACTOR

ADJOINING PROPERTY FINDINGS

Date:	**7/6/2017**
Permit Type:	**EQ**
Description:	**PROPOSED INSTALLATION OF HEAVY DUTY SIDEWALK SHED AS PER PLANS. LIVE LOAD 300 PER SQUARE FEET. SIDEWALK SHED SHALL COMPLY WITH CHAPTER #33 OF THE NYC BUILDING CODE. NO CHANGE IN USE, OCCUPANCY, OR EGRESS UNDER THIS APPLICATION.**
Permit Description:	**CONSTRUCTION EQUIPMENT**
Work Class:	A3 - ALTERATION TYPE 3
Proposed Use:	SIDEWALK SHED
Permit Number:	340380073-01-EQ-SH
Status:	ISSUED
Valuation:	$0.00
Contractor Company:	
Contractor Name:	JIMMY G CONSTRUCTION CORP

Date:	**6/1/2017**
Permit Type:	
Description:	
Permit Description:	**Electrical Permit**
Work Class:	
Proposed Use:	
Permit Number:	B429440
Status:	CLOSED/CANCELLED
Valuation:	$0.00
Contractor Company:	
Contractor Name:	R.A. PHILLIPS ELEC'L CONT

ADJOINING PROPERTY FINDINGS

Date: **8/22/2016**
Permit Type: **DM**
Description: **FULL DEMOLITION OF STRUCTURE USING FULL MECHANICAL MEANS.**

Permit Description: **DEMOLITION & REMOVAL**
Work Class: DM - FULL DEMOLITION
Proposed Use:
Permit Number: 321024093-01-DM
Status: ISSUED
Valuation: $0.00
Contractor Company:
Contractor Name: BEST BUY DEMO INC

Date: **5/17/2016**
Permit Type:
Description:

Permit Description: **Electrical Permit**
Work Class:
Proposed Use:
Permit Number: B411582
Status: AWAITING INSPECTION REQUEST
Valuation: $0.00
Contractor Company:
Contractor Name: RPJ ELECTRIC CORP

Date: **5/2/2016**
Permit Type: **EQ**
Description: **FULL DEMOLITION OF STRUCTURE USING FULL MECHANICAL MEANS.**

Permit Description: **CONSTRUCTION EQUIPMENT**
Work Class: DM - FULL DEMOLITION
Proposed Use: FENCE
Permit Number: 321024093-01-EQ-FN
Status: ISSUED
Valuation: $0.00
Contractor Company:
Contractor Name: BEST BUY DEMO INC

ADJOINING PROPERTY FINDINGS

Date:	**12/10/2014**
Permit Type:	**EW**
Description:	**TEST PITS BEING FILED IN CONJUNCTION WITH FUTURE NEW BUILDING FILING. NO CHANGE TO USE, EGRESS OR OCCUPANCY.**
Permit Description:	**EQUIPMENT WORK**
Work Class:	A2 - ALTERATION TYPE 2
Proposed Use:	OTHER CONSTRUCTION EQUIPMENT
Permit Number:	321039210-01-EW-OT
Status:	ISSUED
Valuation:	$0.00
Contractor Company:	
Contractor Name:	GLOBAL GROUP INDUSTRIES C

183 CONCORD ST

Date:	**10/30/2014**
Permit Type:	**AL**
Description:	**APPLICATION FILED TO CONVERT USG 16 TO USG 6 AT FIRST FLOOR AND CONVERT USG 10 TO TWO (20 RESIDENTIAL APARTMENTS AT 2ND FLOOR; INTERIOR RENOVATION AS PER PLANS; NO CHANGE IN BULK OR FOOTPRINTS.**
Permit Description:	**ALTERATION**
Work Class:	A1 - ALTERATION TYPE 1
Proposed Use:	
Permit Number:	310190076-01-AL
Status:	ISSUED
Valuation:	$0.00
Contractor Company:	
Contractor Name:	MAREK SZMACINSKI

ADJOINING PROPERTY FINDINGS

Date:	**10/12/2001**
Permit Type:	
Description:	
Permit Description:	**Electrical**
Work Class:	
Proposed Use:	
Permit Number:	B218769
Status:	COMPLETED
Valuation:	$0.00
Contractor Company:	
Contractor Name:	ACTION LIGHT & POWER INC

Date:	**11/16/2000**
Permit Type:	**EW**
Description:	**PROPOSED ALTERATION TO EXISTING FACTORY BUILDING INCLUDING THE DEMOLITION AND INSTALLATION OF INTERIOR BEARING & NON-BEARING WALLS INCLUDING FIXTURES, FINISHES, CABINETS & CASEWORK.**
Permit Description:	**EQUIPMENT WORK**
Work Class:	A2 - ALTERATION TYPE 2
Proposed Use:	MECHANICAL/HVAC
Permit Number:	301005686-01-EW-MH
Status:	ISSUED
Valuation:	$0.00
Contractor Company:	
Contractor Name:	ABS CONSTRUCTION INC

ADJOINING PROPERTY FINDINGS

Date:	**11/16/2000**
Permit Type:	**EW**
Description:	**PROPOSED ALTERATION TO EXISTING FACTORY BUILDING INCLUDING THE DEMOLITION AND INSTALLATION OF INTERIOR BEARING & NON-BEARING WALLS INCLUDING FIXTURES, FINISHES, CABINETS & CASEWORK.**
Permit Description:	**EQUIPMENT WORK**
Work Class:	A2 - ALTERATION TYPE 2
Proposed Use:	OTHER CONSTRUCTION EQUIPMENT
Permit Number:	301005686-01-EW-OT
Status:	ISSUED
Valuation:	$0.00
Contractor Company:	
Contractor Name:	ABS CONSTRUCTION INC

Date:	**11/10/2000**
Permit Type:	
Description:	
Permit Description:	**Electrical**
Work Class:	
Proposed Use:	
Permit Number:	B207086
Status:	COMPLETED
Valuation:	$0.00
Contractor Company:	
Contractor Name:	AL-LECTRIC ELECT'L CONTRG

ADJOINING PROPERTY FINDINGS

Date:	**9/27/2000**
Permit Type:	**PL**
Description:	**PROPOSED ALTERATION TO EXISTING FACTORY BUILDING INCLUDING THE DEMOLITION AND INSTALLATION OF INTERIOR BEARING & NON-BEARING WALLS INCLUDING FIXTURES, FINISHES, CABINETS & CASEWORK.**
Permit Description:	**PLUMBING**
Work Class:	A2 - ALTERATION TYPE 2
Proposed Use:	
Permit Number:	301005686-01-PL
Status:	ISSUED
Valuation:	$0.00
Contractor Company:	
Contractor Name:	CHINATOWN PLBG & HTG INC

Date:	**1/12/1991**
Permit Type:	
Description:	
Permit Description:	**Electrical**
Work Class:	
Proposed Use:	
Permit Number:	B078209
Status:	CLOSED/CANCELLED
Valuation:	$0.00
Contractor Company:	
Contractor Name:	REILLY ELECTRICAL INC.

ADJOINING PROPERTY FINDINGS

184 CONCORD ST

Date:	**9/1/2022**
Permit Type:	
Description:	
Permit Description:	**Electrical Permit**
Work Class:	
Proposed Use:	
Permit Number:	B07996690I1EL
Status:	Permit Issued
Valuation:	$0.00
Contractor Company:	
Contractor Name:	KJK ELECTRIC INC

Date:	**4/3/2014**
Permit Type:	**EQ**
Description:	**PROPOSED INSTALLATION OF HEAVY DUTY SIDEWALK SHED FILED FOR REMEDIAL REPAIRS AS PER PLANS. NO CHANGE IN USE OCCUPANCY OR EGRESS UNDER THIS APPLICATION. LIVE LOAD 300 PER SQUARE FEET. SIDEWALK SHED SHALL COMPLY WITH CHAPTER # 33 OF THE 2008 CODE.**
Permit Description:	**CONSTRUCTION EQUIPMENT**
Work Class:	A3 - ALTERATION TYPE 3
Proposed Use:	SIDEWALK SHED
Permit Number:	340132546-01-EQ-SH
Status:	ISSUED
Valuation:	$0.00
Contractor Company:	
Contractor Name:	SKYWORX CONTRACTING INC

ADJOINING PROPERTY FINDINGS

Date: **4/2/2014**
Permit Type:
Description:

Permit Description: **ELECTRICAL**
Work Class: REHABILITATION
Proposed Use:
Permit Number: B379466
Status: Open
Valuation: $0.00
Contractor Company:
Contractor Name: RPJ ELECTRIC CORP

185 CONCORD ST

Date: **3/19/2010**
Permit Type: **EW**
Description: **INTERIOR RENOVATION OF 1ST AND 2ND FLOOR IN ORDER TO CORRECT VIOLATION# 34822791J, 34822790H, 34822793N. NO CHENGE IN USE, EGRESS & OCCUPANCY.**

Permit Description: **EQUIPMENT WORK**
Work Class: A2 - ALTERATION TYPE 2
Proposed Use: OTHER CONSTRUCTION EQUIPMENT
Permit Number: 320109761-01-EW-OT
Status: ISSUED
Valuation: $0.00
Contractor Company:
Contractor Name: HENRYSMITH PROPERTY MGT

ADJOINING PROPERTY FINDINGS

Date: **2/26/1992**
Permit Type:
Description:

Permit Description: **Electrical**
Work Class:
Proposed Use:
Permit Number: B096013
Status: COMPLETED
Valuation: $0.00
Contractor Company:
Contractor Name: MAC ELECT'L CONTR. INC.

Date: **1/6/1987**
Permit Type:
Description:

Permit Description: **Electrical**
Work Class:
Proposed Use:
Permit Number: B014504
Status: COMPLETED
Valuation: $0.00
Contractor Company:
Contractor Name: JOHN E. LONERGAN

186 CONCORD ST

Date: **4/2/2010**
Permit Type:
Description:

Permit Description: **Electrical**
Work Class:
Proposed Use:
Permit Number: B325821
Status: AWAITING INSPECTION REQUEST
Valuation: $0.00
Contractor Company:
Contractor Name: ALL WAYS ELECTRIC CORP.

ADJOINING PROPERTY FINDINGS

Date: **10/17/1986**
Permit Type:
Description:

Permit Description: **Electrical**
Work Class:
Proposed Use:
Permit Number: B010337
Status: COMPLETED
Valuation: $0.00
Contractor Company:
Contractor Name: JOHN E. LONERGAN

188 CONCORD ST

Date: **9/10/1985**
Permit Type:
Description:

Permit Description: **Electrical**
Work Class:
Proposed Use:
Permit Number: K24348
Status: COMPLETED
Valuation: $0.00
Contractor Company:
Contractor Name: ENTERPRISE ELECT. CONTR

ADJOINING PROPERTY FINDINGS

190 CONCORD ST

Date:	**8/3/2011**
Permit Type:	**EW**
Description:	**RESTRORATION OF FIRE DAMAGED BUILDING WITH MINOR PARTITION AND PLUMBING WORK. NO CHANGE TO USE, EGRESS OR OCCUPANCY.**
Permit Description:	**EQUIPMENT WORK**
Work Class:	A2 - ALTERATION TYPE 2
Proposed Use:	OTHER CONSTRUCTION EQUIPMENT
Permit Number:	320158351-01-EW-OT
Status:	ISSUED
Valuation:	$0.00
Contractor Company:	
Contractor Name:	DART RESTORATION CORP

Date:	**8/3/2011**
Permit Type:	**PL**
Description:	**RESTRORATION OF FIRE DAMAGED BUILDING WITH MINOR PARTITION AND PLUMBING WORK. NO CHANGE TO USE, EGRESS OR OCCUPANCY.**
Permit Description:	**PLUMBING**
Work Class:	A2 - ALTERATION TYPE 2
Proposed Use:	
Permit Number:	320158351-01-PL
Status:	ISSUED
Valuation:	$0.00
Contractor Company:	
Contractor Name:	LLOYD G DRUMMOND PLBG&GEN

ADJOINING PROPERTY FINDINGS

Date: **3/16/2010**
Permit Type:
Description:

Permit Description: **Electrical**
Work Class:
Proposed Use:
Permit Number: B325259
Status: NO ACCESS
Valuation: $0.00
Contractor Company:
Contractor Name: ALL WAYS ELECTRIC CORP.

Date: **5/10/1996**
Permit Type:
Description:

Permit Description: **Electrical**
Work Class:
Proposed Use:
Permit Number: B153714
Status: COMPLETED
Valuation: $0.00
Contractor Company:
Contractor Name: STERLING ELECTRIC INC.

Date: **2/28/1996**
Permit Type: **AL**
Description:

Permit Description: **ALTERATION**
Work Class: A1 - ALTERATION TYPE 1
Proposed Use:
Permit Number: 300492063-01-AL
Status: ISSUED
Valuation: $0.00
Contractor Company:
Contractor Name: ANTHONY COHN ARCHITECTS, P.C.

ADJOINING PROPERTY FINDINGS

192 CONCORD ST

Date: **12/9/2013**
Permit Type: **PL**
Description:

Permit Description: **PLUMBING**
Work Class: A2 - ALTERATION TYPE 2
Proposed Use:
Permit Number: 320259046-01-PL
Status: ISSUED
Valuation: $0.00
Contractor Company:
Contractor Name: QMB PLUMBING & HEATING IN

Date: **2/24/2012**
Permit Type: **EW**
Description:

Permit Description: **EQUIPMENT WORK**
Work Class: A2 - ALTERATION TYPE 2
Proposed Use: MECHANICAL/HVAC
Permit Number: 320259046-01-EW-MH
Status: ISSUED
Valuation: $0.00
Contractor Company:
Contractor Name: GREENPOINT CONSTRUCTION

Date: **2/24/2012**
Permit Type: **EW**
Description:

Permit Description: **EQUIPMENT WORK**
Work Class: A2 - ALTERATION TYPE 2
Proposed Use: OTHER CONSTRUCTION EQUIPMENT
Permit Number: 320259046-01-EW-OT
Status: ISSUED
Valuation: $0.00
Contractor Company:
Contractor Name: GREENPOINT CONSTRUCTION

ADJOINING PROPERTY FINDINGS

Date:	**9/23/2011**
Permit Type:	
Description:	
Permit Description:	**ELECTRICAL**
Work Class:	REHABILITATION
Proposed Use:	
Permit Number:	B343198
Status:	COMPLETED
Valuation:	$0.00
Contractor Company:	
Contractor Name:	KJK ELECTRIC INC

Date:	**3/11/2011**
Permit Type:	**EQ**
Description:	**INSTALLATION OF 29 LINEAR FEET OF HEAVY DUTY SIDEWALK SHED FOR EMERGENCY REPAIRS DUE TO FIRE IN THE BUILDING. LIVE LOAD 300 PSF. SIDEWALK SHED SHALL COMPLY WITH CHAPTER #33 OF THE 2008 CODE. NO CHANGE IN USE, OCCUPANCY OR EGRESS UNDER THIS APPLICATION.**
Permit Description:	**CONSTRUCTION EQUIPMENT**
Work Class:	A3 - ALTERATION TYPE 3
Proposed Use:	SIDEWALK SHED
Permit Number:	320136027-01-EQ-SH
Status:	ISSUED
Valuation:	$0.00
Contractor Company:	
Contractor Name:	PERIMETER BRIDGE & SCAFFO

ADJOINING PROPERTY FINDINGS

Date: **4/16/2010**
Permit Type:
Description:

Permit Description: **Electrical**
Work Class:
Proposed Use:
Permit Number: B326247
Status: ASSIGNED TO INSPECTOR
Valuation: $0.00
Contractor Company:
Contractor Name: ALL WAYS ELECTRIC CORP.

Date: **3/11/2010**
Permit Type:
Description:

Permit Description: **Electrical**
Work Class:
Proposed Use:
Permit Number: B325142
Status: AWAITING INSPECTION REQUEST
Valuation: $0.00
Contractor Company:
Contractor Name: SHUIR ELEC'L CONTR'S

Date: **2/9/1998**
Permit Type:
Description:

Permit Description: **Electrical**
Work Class:
Proposed Use:
Permit Number: B174482
Status: NO ACCESS
Valuation: $0.00
Contractor Company:
Contractor Name: JOHN E. LONERGAN

ADJOINING PROPERTY FINDINGS

DUFFIELD ST

39 DUFFIELD ST

Date:	**3/25/2001**
Permit Type:	
Description:	
Permit Description:	**Electrical**
Work Class:	
Proposed Use:	
Permit Number:	B211977
Status:	AWAITING INSPECTION REQUEST
Valuation:	$0.00
Contractor Company:	
Contractor Name:	TRIANGLE ELECTRIC INC.

GOLD ST

235 GOLD ST

Date:	**1/25/2011**
Permit Type:	**EW**
Description:	**INSTALL STANDPIPE SYSTEM FOR NEW BUILDING AS PER PLANS FILED. NO CHANGE IN USE, EGRESS OR OCCUPANCY IN CONJUNCTION WITH NEW BUILDING.**
Permit Description:	**EQUIPMENT WORK**
Work Class:	A2 - ALTERATION TYPE 2
Proposed Use:	STAND PIPE
Permit Number:	310090442-01-EW-SD
Status:	ISSUED
Valuation:	$0.00
Contractor Company:	
Contractor Name:	UPRIGHT FIRE PROTCTN LLC

ADJOINING PROPERTY FINDINGS

Date:	**11/12/2010**
Permit Type:	**AL**
Description:	**SECOND CURB CUT: PROVIDE 19 FOOT 8 INCHES CURB CUT INCLUDING 2 ONE FOOT FOUR INCHES SPLAYS ON PRINCE STREET**
Permit Description:	**ALTERATION**
Work Class:	A3 - ALTERATION TYPE 3
Proposed Use:	
Permit Number:	320191751-01-AL
Status:	ISSUED
Valuation:	$0.00
Contractor Company:	
Contractor Name:	LEVIATHAN CONS MGMT SVC L

Date:	**11/12/2010**
Permit Type:	**AL**
Description:	**FIRST CURB CUT: PROVIDE 26 FOOT 3 INCH CURB CUT INCLUDING 2 ONE AND A HALF FOOT SPLAYS ON GOLD STREET**
Permit Description:	**ALTERATION**
Work Class:	A3 - ALTERATION TYPE 3
Proposed Use:	
Permit Number:	320191760-01-AL
Status:	ISSUED
Valuation:	$0.00
Contractor Company:	
Contractor Name:	LEVIATHAN CONS MGMT SVC L

Date:	**8/12/2010**
Permit Type:	
Description:	
Permit Description:	**Electrical**
Work Class:	
Proposed Use:	
Permit Number:	B330169
Status:	COMPLETED
Valuation:	$0.00
Contractor Company:	
Contractor Name:	GENMAR ELECT. CONT'G CORP

ADJOINING PROPERTY FINDINGS

Date:	**8/6/2010**
Permit Type:	**EQ**
Description:	
Permit Description:	**CONSTRUCTION EQUIPMENT**
Work Class:	NB - NEW BUILDING
Proposed Use:	FENCE
Permit Number:	302340081-01-EQ-FN
Status:	ISSUED
Valuation:	$0.00
Contractor Company:	
Contractor Name:	LEVIATHAN CONSTRUCTION MGT SER

Date:	**8/6/2010**
Permit Type:	**NB**
Description:	
Permit Description:	**NEW BUILDING**
Work Class:	NB - NEW BUILDING
Proposed Use:	
Permit Number:	302340081-01-NB
Status:	ISSUED
Valuation:	$0.00
Contractor Company:	
Contractor Name:	LEVIATHAN CONSTRUCTION MGT SER

Date:	**7/9/2010**
Permit Type:	**EW**
Description:	**HEREWITH FILED SHEETING AND SHORING DETAILS FOR VAULT AS PER PLANS FILED IN CONJUNCTION WITH NB#302340081. NO CHANGE IN USE, EGRESS OR OCCUPANCY.**
Permit Description:	**EQUIPMENT WORK**
Work Class:	A2 - ALTERATION TYPE 2
Proposed Use:	OTHER CONSTRUCTION EQUIPMENT
Permit Number:	320114719-01-EW-OT
Status:	ISSUED
Valuation:	$0.00
Contractor Company:	
Contractor Name:	LEVIATHAN CONS MGMT SVC L

ADJOINING PROPERTY FINDINGS

Date:	**6/18/2010**
Permit Type:	**EW**
Description:	**INSTALL SPRINKLER SYSTEM AS PER PLANS FILED. NO CHANGE IN USE, EGRESS OR OCCUPANCY IN CONJUNCTION WITH NEW BUILDING.**
Permit Description:	**EQUIPMENT WORK**
Work Class:	A2 - ALTERATION TYPE 2
Proposed Use:	SPRINKLER
Permit Number:	310090433-01-EW-SP
Status:	ISSUED
Valuation:	$0.00
Contractor Company:	
Contractor Name:	UPRIGHT FIRE PROTCTN LLC

Date:	**3/23/2010**
Permit Type:	**EW**
Description:	**INSTALL TWO BOILERS IN CONJUNCTION WITH NB #302340081 AS PER PLANS FILED. ALL PLUMBING WORK DONE UNDER NB APPLICATION. NO CHANGE IN USE, EGRESS OR OCCUPANCY.**
Permit Description:	**EQUIPMENT WORK**
Work Class:	A2 - ALTERATION TYPE 2
Proposed Use:	BOILER
Permit Number:	320068074-01-EW-BL
Status:	ISSUED
Valuation:	$0.00
Contractor Company:	
Contractor Name:	PETER AGLIARDO CONTRACTOR

ADJOINING PROPERTY FINDINGS

Date:	**3/23/2010**
Permit Type:	**EW**
Description:	**INSTALL TWO BOILERS IN CONJUNCTION WITH NB #302340081 AS PER PLANS FILED. ALL PLUMBING WORK DONE UNDER NB APPLICATION. NO CHANGE IN USE, EGRESS OR OCCUPANCY.**

Permit Description:	**EQUIPMENT WORK**
Work Class:	A2 - ALTERATION TYPE 2
Proposed Use:	FUEL BURNING
Permit Number:	320068074-01-EW-FB
Status:	ISSUED
Valuation:	$0.00
Contractor Company:	
Contractor Name:	PETER AGLIARDO CONTRACTOR

Date:	**3/23/2010**
Permit Type:	**EW**
Description:	**INSTALL TWO BOILERS IN CONJUNCTION WITH NB #302340081 AS PER PLANS FILED. ALL PLUMBING WORK DONE UNDER NB APPLICATION. NO CHANGE IN USE, EGRESS OR OCCUPANCY.**

Permit Description:	**EQUIPMENT WORK**
Work Class:	A2 - ALTERATION TYPE 2
Proposed Use:	FUEL STORAGE
Permit Number:	320068074-01-EW-FS
Status:	ISSUED
Valuation:	$0.00
Contractor Company:	
Contractor Name:	PETER AGLIARDO CONTRACTOR

ADJOINING PROPERTY FINDINGS

Date:	**3/18/2010**
Permit Type:	**PL**
Description:	
Permit Description:	**PLUMBING**
Work Class:	NB - NEW BUILDING
Proposed Use:	
Permit Number:	302340081-02-PL
Status:	ISSUED
Valuation:	$0.00
Contractor Company:	
Contractor Name:	FJE MECHANICAL CORP

Date:	**3/17/2010**
Permit Type:	**EQ**
Description:	**INSTALLATION OF HOIST MODEL-DUAL STROS 6000 146'HIGH DURING NEW BUILDING CONSTRUCTION (NB# 302340081).NO CHANGES IN USE,EGRESS OR OCCUPANCY.**
Permit Description:	**CONSTRUCTION EQUIPMENT**
Work Class:	A3 - ALTERATION TYPE 3
Proposed Use:	OTHER CONSTRUCTION EQUIPMENT
Permit Number:	310228740-01-EQ-OT
Status:	ISSUED
Valuation:	$0.00
Contractor Company:	
Contractor Name:	ALLSAFE LLC

ADJOINING PROPERTY FINDINGS

Date:	**6/12/2009**
Permit Type:	**EQ**
Description:	**PROPOSED INSTALLATION OF HEAVYDDUTY SIDEWALK SHED FOR NEW BUILDING CONSTRUCTION AS PER PLANS. NO CHANGE IN USE OCCUPANCY OR EGRESS UNDER THIS APPLICATION. LIVE LOAD 300 PSF. SIDEWALK SHED SHALL COMPLY WITH LL33/1991. NO STORAGE ON SIDEWALK SHED.**
Permit Description:	**CONSTRUCTION EQUIPMENT**
Work Class:	A3 - ALTERATION TYPE 3
Proposed Use:	SIDEWALK SHED
Permit Number:	310174931-01-EQ-SH
Status:	ISSUED
Valuation:	$0.00
Contractor Company:	
Contractor Name:	METRO CONTRACTING NY INC

Date:	**2/2/2009**
Permit Type:	**EQ**
Description:	**INSTALLATION OF HOIST MODEL DUAL PECCO 6000 140'HIGH DURING NEW BUILDING CONSTRUCTION (NB# 302340081).NO CHANGES IN USE,EGRESS OR OCCUPANCY.**
Permit Description:	**CONSTRUCTION EQUIPMENT**
Work Class:	A3 - ALTERATION TYPE 3
Proposed Use:	OTHER CONSTRUCTION EQUIPMENT
Permit Number:	310292377-01-EQ-OT
Status:	ISSUED
Valuation:	$0.00
Contractor Company:	
Contractor Name:	ALLSAFE LLC

ADJOINING PROPERTY FINDINGS

Date: **12/26/2008**
Permit Type:
Description:

Permit Description: **Electrical**
Work Class:
Proposed Use:
Permit Number: B312106
Status: COMPLETED
Valuation: $0.00
Contractor Company:
Contractor Name: GENMAR ELECT. CONT'G CORP

Date: **12/15/2008**
Permit Type:
Description:

Permit Description: **Electrical**
Work Class:
Proposed Use:
Permit Number: B311716
Status: COMPLETED
Valuation: $0.00
Contractor Company:
Contractor Name: GENMAR ELECT. CONT'G CORP

Date: **7/30/2008**
Permit Type:
Description:

Permit Description: **Electrical**
Work Class:
Proposed Use:
Permit Number: B306989
Status: CLOSED/CANCELLED
Valuation: $0.00
Contractor Company:
Contractor Name: ALSON ELEC'L CONTR. INC

ADJOINING PROPERTY FINDINGS

Date:	**7/29/2008**
Permit Type:	**EW**
Description:	**HEREWITH FILED UNDERPINNING PLANS IN CONJUNCTION WITH FOUNDATION #310065050. NO CHANGE IN USE, EGRESS OR OCCUPANCY.**
Permit Description:	**EQUIPMENT WORK**
Work Class:	A2 - ALTERATION TYPE 2
Proposed Use:	OTHER CONSTRUCTION EQUIPMENT
Permit Number:	310138847-01-EW-OT
Status:	ISSUED
Valuation:	$0.00
Contractor Company:	
Contractor Name:	LEVIATHAN CONST. MGMT. SERV. LLC

Date:	**6/17/2008**
Permit Type:	**DM**
Description:	
Permit Description:	**DEMOLITION & REMOVAL**
Work Class:	DM - FULL DEMOLITION
Proposed Use:	
Permit Number:	302325829-01-DM
Status:	ISSUED
Valuation:	$0.00
Contractor Company:	
Contractor Name:	LEVIATHAN CONSTRUCTION MANAGEMEN

Date:	**3/18/2008**
Permit Type:	**EQ**
Description:	
Permit Description:	**CONSTRUCTION EQUIPMENT**
Work Class:	A2 - ALTERATION TYPE 2
Proposed Use:	FENCE
Permit Number:	310065050-01-EQ-FN
Status:	ISSUED
Valuation:	$0.00
Contractor Company:	
Contractor Name:	LEVIATHAN CONSTUCTION MANAGEMENT

ADJOINING PROPERTY FINDINGS

Date:	**3/18/2008**
Permit Type:	**EW**
Description:	
Permit Description:	**EQUIPMENT WORK**
Work Class:	A2 - ALTERATION TYPE 2
Proposed Use:	OTHER CONSTRUCTION EQUIPMENT
Permit Number:	310065050-01-EW-OT
Status:	ISSUED
Valuation:	$0.00
Contractor Company:	
Contractor Name:	LEVIATHAN CONSTUCTION MANAGEMENT

Date:	**3/18/2008**
Permit Type:	**EW**
Description:	**FILED HERE WITH SHORING & SHEETING. DETAILS AS PER PLANS FILED. NO CHANGE IN USE, EGRESS OR OCCUPANCY.**
Permit Description:	**EQUIPMENT WORK**
Work Class:	A2 - ALTERATION TYPE 2
Proposed Use:	OTHER CONSTRUCTION EQUIPMENT
Permit Number:	310065050-02-EW-OT
Status:	ISSUED
Valuation:	$0.00
Contractor Company:	
Contractor Name:	LEVIATHAN CONSTUCTION MANAGEMENT

ADJOINING PROPERTY FINDINGS

Date:	**2/4/2008**
Permit Type:	**EQ**
Description:	**EXCAVATE SITE IN PREPARATION FOR NEW BUILDING # 302340081 AS PER PLANS FILED. NO CHANGE IN USE, EGRESS OR OCCUPANCY IN CONJUNCTION WITH NEW BUILDING.**
Permit Description:	**CONSTRUCTION EQUIPMENT**
Work Class:	A2 - ALTERATION TYPE 2
Proposed Use:	FENCE
Permit Number:	310021428-01-EQ-FN
Status:	ISSUED
Valuation:	$0.00
Contractor Company:	
Contractor Name:	LEVIATHAN CONST. MGMT SERV LLC

Date:	**10/31/2007**
Permit Type:	**EW**
Description:	**EXCAVATE SITE IN PREPARATION FOR NEW BUILDING # 302340081 AS PER PLANS FILED. NO CHANGE IN USE, EGRESS OR OCCUPANCY IN CONJUNCTION WITH NEW BUILDING.**
Permit Description:	**EQUIPMENT WORK**
Work Class:	A2 - ALTERATION TYPE 2
Proposed Use:	OTHER CONSTRUCTION EQUIPMENT
Permit Number:	310021428-01-EW-OT
Status:	ISSUED
Valuation:	$0.00
Contractor Company:	
Contractor Name:	LEVIATHAN CONST. MGMT SERV LLC

ADJOINING PROPERTY FINDINGS

Date:	**5/2/2007**
Permit Type:	**EQ**
Description:	**FILING PAA TO CHANGE DESCRIPTION OF JOB FOR SIDEWALK SHED WHICH SHOULD STATE (SHED FOR NEW BUILDING) SHALL COMPLY WITH LL33/1991. NO CHANGE IN USE, OCCUPANCY OR EGRESS UNDER THIS APPLICATION. LIVE LOAD 300 PSF. NO STORAGE ON SIDEWALK SHED.**
Permit Description:	**CONSTRUCTION EQUIPMENT**
Work Class:	A3 - ALTERATION TYPE 3
Proposed Use:	SIDEWALK SHED
Permit Number:	302340312-01-EQ-SH
Status:	ISSUED
Valuation:	$0.00
Contractor Company:	
Contractor Name:	NAVTECH CONSTRUCTION CORP

Date:	**12/30/2002**
Permit Type:	**EQ**
Description:	**INSTALLATION OF 100 SIDEWALK SHED FOR THE PURPOSE OF FACADE INSPECTION THE SIDEWALK SHED WILL COMPLY WITH LL33 91 AND PPN9/99 THE SIDEWALK SHED WILL BE FOR LIGHT WEIGHT USE WITH NO STORAGE OF MATERIAL ON IT NO CHANGE IN USE EGRESS OR OCCUPANCY**
Permit Description:	**CONSTRUCTION EQUIPMENT**
Work Class:	A3 - ALTERATION TYPE 3
Proposed Use:	SIDEWALK SHED
Permit Number:	301424279-01-EQ-SH
Status:	ISSUED
Valuation:	$0.00
Contractor Company:	
Contractor Name:	JERRICK WATERPROOFING CO INC

ADJOINING PROPERTY FINDINGS

Date: **4/11/1991**
Permit Type:
Description:

Permit Description: **Electrical**
Work Class:
Proposed Use:
Permit Number: B083270
Status: COMPLETED
Valuation: $0.00
Contractor Company:
Contractor Name: FERLAZZO ELECTRIC CORP.

249 GOLD ST

Date: **6/20/2008**
Permit Type: **DM**
Description:

Permit Description: **DEMOLITION & REMOVAL**
Work Class: DM - FULL DEMOLITION
Proposed Use:
Permit Number: 302325810-01-DM
Status: ISSUED
Valuation: $0.00
Contractor Company:
Contractor Name: LEVIANTHAN CONST MGMT SVC LLC

ADJOINING PROPERTY FINDINGS

Date:	**5/3/2007**
Permit Type:	**EQ**
Description:	**FILING PAA TO CHANGE DESCRIPTION OF JOB FOR SIDEWALK SHED WHICH SHOULD STATE (SHED FOR NEW BUILDING) SHALL COMPLY WITH LL33/1991. NO CHANGE IN USE, OCCUPANCY OR EGRESS UNDER THIS APPLICATION. LIVE LOAD 300 PSF. NO STORAGE ON SIDEWALK SHED.**
Permit Description:	**CONSTRUCTION EQUIPMENT**
Work Class:	A3 - ALTERATION TYPE 3
Proposed Use:	SIDEWALK SHED
Permit Number:	302340385-01-EQ-SH
Status:	ISSUED
Valuation:	$0.00
Contractor Company:	
Contractor Name:	NAVTECH CONSTRUCTION CORP

Date:	**5/2/2007**
Permit Type:	
Description:	
Permit Description:	**Electrical**
Work Class:	
Proposed Use:	
Permit Number:	B290681
Status:	AWAITING INSPECTION REQUEST
Valuation:	$0.00
Contractor Company:	
Contractor Name:	ALSON ELEC'L CONTR. INC

ADJOINING PROPERTY FINDINGS

Date: **7/16/1997**
Permit Type: **EW**
Description:

Permit Description: **EQUIPMENT WORK**
Work Class: A2 - ALTERATION TYPE 2
Proposed Use: SPRINKLER
Permit Number: 300596969-01-EW-SP
Status: ISSUED
Valuation: $0.00
Contractor Company:
Contractor Name: CORE INDUSTRIES

Date: **3/15/1994**
Permit Type:
Description:

Permit Description: **Electrical**
Work Class:
Proposed Use:
Permit Number: B123773
Status: COMPLETED
Valuation: $0.00
Contractor Company:
Contractor Name: AMERICAN STANDARD ELEC.

Date: **2/3/1992**
Permit Type:
Description:

Permit Description: **Electrical**
Work Class:
Proposed Use:
Permit Number: B095160
Status: COMPLETED
Valuation: $0.00
Contractor Company:
Contractor Name: MONITOR ELECTRIC CONST. C

ADJOINING PROPERTY FINDINGS

257 GOLD ST

Date: **5/16/2019**
Permit Type:
Description:

Permit Description: **Electrical Permit**
Work Class:
Proposed Use:
Permit Number: B00168169I1EL
Status: Permit Issued
Valuation: $0.00
Contractor Company:
Contractor Name: ASKO ELEC CONST & MAIN IN

Date: **5/9/2019**
Permit Type:
Description:

Permit Description: **Sign Permit**
Work Class:
Proposed Use:
Permit Number: B00162221I1SG
Status: Signed Off
Valuation: $0.00
Contractor Company:
Contractor Name: NEPTUNE SIGNS & AWNINGS, INC.

Date: **3/21/2019**
Permit Type:
Description:

Permit Description: **Electrical Permit**
Work Class:
Proposed Use:
Permit Number: B00144059I1EL
Status: Permit Issued
Valuation: $0.00
Contractor Company:
Contractor Name: LENS ELECTRIC, INC

ADJOINING PROPERTY FINDINGS

Date:	**3/16/2019**
Permit Type:	
Description:	
Permit Description:	**Electrical Permit**
Work Class:	
Proposed Use:	
Permit Number:	B00142727I1EL
Status:	Permit Issued
Valuation:	$0.00
Contractor Company:	
Contractor Name:	INARA ELECTRIC CORP

Date:	**3/12/2018**
Permit Type:	**EW**
Description:	**INSTALLATION OF HVAC SYSTEM, PLUMBING FIXTURES, SPRINKLER AND BRANCH LINES AS PER PLANS FILED HEREWITH. NO CHANGE IN USE, OCCUPANCY OR EGRESS UNDER THIS APPLICATION.**
Permit Description:	**EQUIPMENT WORK**
Work Class:	A2 - ALTERATION TYPE 2
Proposed Use:	SPRINKLER
Permit Number:	321661055-01-EW-SP
Status:	ISSUED
Valuation:	$0.00
Contractor Company:	
Contractor Name:	SMART PLBG & HTG CORP

ADJOINING PROPERTY FINDINGS

Date:	**3/12/2018**
Permit Type:	**PL**
Description:	**INSTALLATION OF HVAC SYSTEM, PLUMBING FIXTURES, SPRINKLER AND BRANCH LINES AS PER PLANS FILED HEREWITH. NO CHANGE IN USE, OCCUPANCY OR EGRESS UNDER THIS APPLICATION.**
Permit Description:	**PLUMBING**
Work Class:	A2 - ALTERATION TYPE 2
Proposed Use:	
Permit Number:	321661055-01-PL
Status:	ISSUED
Valuation:	$0.00
Contractor Company:	
Contractor Name:	SMART PLBG & HTG CORP

Date:	**3/9/2018**
Permit Type:	**EW**
Description:	**INSTALLATION OF HVAC SYSTEM, PLUMBING FIXTURES, SPRINKLER AND BRANCH LINES AS PER PLANS FILED HEREWITH. NO CHANGE IN USE, OCCUPANCY OR EGRESS UNDER THIS APPLICATION.**
Permit Description:	**EQUIPMENT WORK**
Work Class:	A2 - ALTERATION TYPE 2
Proposed Use:	MECHANICAL/HVAC
Permit Number:	321661055-01-EW-MH
Status:	ISSUED
Valuation:	$0.00
Contractor Company:	
Contractor Name:	GREEN APPLE CONS GRP, INC

ADJOINING PROPERTY FINDINGS

Date:	**2/6/2018**
Permit Type:	**AL**
Description:	**ALTERATION TYPE I APPLICATION TO CREATE A NEW DAY CARE CENTER ON THE FIRST FLOOR OF EXISTING THIRTEEN (13) STORY AND CELLAR MIXED USE BUILDING. NO CHANGE PROPOSED TO BULK OF EXISTING BUILDING.**
Permit Description:	**ALTERATION**
Work Class:	A1 - ALTERATION TYPE 1
Proposed Use:	
Permit Number:	321525729-01-AL
Status:	ISSUED
Valuation:	$0.00
Contractor Company:	
Contractor Name:	GREEN APPLE CONS GRP, INC

Date:	**8/9/2017**
Permit Type:	
Description:	
Permit Description:	**Electrical Permit**
Work Class:	
Proposed Use:	
Permit Number:	B432591
Status:	COMPLETED
Valuation:	$0.00
Contractor Company:	
Contractor Name:	LENS ELECTRIC, INC

Date:	**8/20/2014**
Permit Type:	
Description:	
Permit Description:	**ELECTRICAL**
Work Class:	REHABILITATION
Proposed Use:	
Permit Number:	B384995
Status:	Open
Valuation:	$0.00
Contractor Company:	
Contractor Name:	ELECTROTEC OF NY ELECL IN

ADJOINING PROPERTY FINDINGS

Date:	**3/15/2013**
Permit Type:	**EW**
Description:	**FILING A FIRE SUPPRESSION SYSTEM GAS VALVE FILED UNDER APPLICATION #320501952**
Permit Description:	**EQUIPMENT WORK**
Work Class:	A2 - ALTERATION TYPE 2
Proposed Use:	FIRE SUPPRESSION
Permit Number:	320725266-01-EW-FP
Status:	ISSUED
Valuation:	$0.00
Contractor Company:	
Contractor Name:	FIRE COMMAND CO,INC

Date:	**10/3/2012**
Permit Type:	**SG**
Description:	
Permit Description:	**SIGN**
Work Class:	SG - SIGN
Proposed Use:	
Permit Number:	320545004-01-SG
Status:	ISSUED
Valuation:	$0.00
Contractor Company:	
Contractor Name:	UNITECH DESIGN INC

Date:	**8/9/2012**
Permit Type:	**EW**
Description:	**CHANGE EXISTING STORE TO A DELI RESTAURANT NO CHANGE TO OCCUPANCY, USAGE OR EGRESS.**
Permit Description:	**EQUIPMENT WORK**
Work Class:	A2 - ALTERATION TYPE 2
Proposed Use:	MECHANICAL/HVAC
Permit Number:	320501952-01-EW-MH
Status:	ISSUED
Valuation:	$0.00
Contractor Company:	
Contractor Name:	C.G.& M MGMT AND DEMO COR

ADJOINING PROPERTY FINDINGS

Date:	**8/1/2012**
Permit Type:	**PL**
Description:	**CHANGE EXISTING STORE TO A DELI RESTAURANT NO CHANGE TO OCCUPANCY, USAGE OR EGRESS.**
Permit Description:	**PLUMBING**
Work Class:	A2 - ALTERATION TYPE 2
Proposed Use:	
Permit Number:	320501952-01-PL
Status:	ISSUED
Valuation:	$0.00
Contractor Company:	
Contractor Name:	KATAN PLBG & HTG INC

Date:	**7/26/2012**
Permit Type:	**EQ**
Description:	**CHANGE EXISTING STORE TO A DELI RESTAURANT NO CHANGE TO OCCUPANCY, USAGE OR EGRESS.**
Permit Description:	**CONSTRUCTION EQUIPMENT**
Work Class:	A2 - ALTERATION TYPE 2
Proposed Use:	FENCE
Permit Number:	320501952-01-EQ-FN
Status:	ISSUED
Valuation:	$0.00
Contractor Company:	
Contractor Name:	C.G.& M MGMT AND DEMO COR

ADJOINING PROPERTY FINDINGS

Date:	**7/26/2012**
Permit Type:	**EW**
Description:	**CHANGE EXISTING STORE TO A DELI RESTAURANT NO CHANGE TO OCCUPANCY, USAGE OR EGRESS.**
Permit Description:	**EQUIPMENT WORK**
Work Class:	A2 - ALTERATION TYPE 2
Proposed Use:	OTHER CONSTRUCTION EQUIPMENT
Permit Number:	320501952-01-EW-OT
Status:	ISSUED
Valuation:	$0.00
Contractor Company:	
Contractor Name:	C.G.& M MGMT AND DEMO COR

265 GOLD ST

Date:	**7/11/2008**
Permit Type:	**EW**
Description:	**FACADE REPAIR. NO CHANGE IN USE,EGREES OR OCCUPANCY**
Permit Description:	**EQUIPMENT WORK**
Work Class:	A2 - ALTERATION TYPE 2
Proposed Use:	OTHER CONSTRUCTION EQUIPMENT
Permit Number:	310124175-01-EW-OT
Status:	ISSUED
Valuation:	$0.00
Contractor Company:	
Contractor Name:	CRM CONTRACTING CO. LLC

ADJOINING PROPERTY FINDINGS

Date: **3/27/2006**
Permit Type:
Description:

Permit Description: **Electrical**
Work Class:
Proposed Use:
Permit Number: B276917
Status: COMPLETED
Valuation: $0.00
Contractor Company:
Contractor Name: WARREN ELEVATOR SVC CO

Date: **5/7/1996**
Permit Type:
Description:

Permit Description: **Electrical**
Work Class:
Proposed Use:
Permit Number: B157683
Status: CLOSED/CANCELLED
Valuation: $0.00
Contractor Company:
Contractor Name: WARREN ELEVATOR SVC CO

Date: **2/5/1991**
Permit Type:
Description:

Permit Description: **Electrical**
Work Class:
Proposed Use:
Permit Number: B083854
Status: CLOSED/CANCELLED
Valuation: $0.00
Contractor Company:
Contractor Name: WARREN ELEVATOR SVC CO

ADJOINING PROPERTY FINDINGS

Date: **3/22/1989**
Permit Type:
Description:

Permit Description: **Electrical**
Work Class:
Proposed Use:
Permit Number: B052643
Status: CLOSED/CANCELLED
Valuation: $0.00
Contractor Company:
Contractor Name: WARREN ELEVATOR SVC CO

NASSAU ST

237 NASSAU ST

Date: **1/22/2023**
Permit Type:
Description:

Permit Description: **Electrical Permit**
Work Class:
Proposed Use:
Permit Number: B00816063I1EL
Status: Permit Issued
Valuation: $0.00
Contractor Company:
Contractor Name: EMENAR ELECL SVCS CONST

ADJOINING PROPERTY FINDINGS

Date:	**9/10/2022**
Permit Type:	
Description:	
Permit Description:	**Electrical Permit**
Work Class:	
Proposed Use:	
Permit Number:	B08001620I1EL
Status:	Permit Issued
Valuation:	$0.00
Contractor Company:	
Contractor Name:	HYLAN DATACOM & ELECL LLC

Date:	**11/15/2021**
Permit Type:	**EW**
Description:	**FILING ROOF REPLACEMENT, BRICK PARAPET REPLACEMENT WITH METAL PARAPET RAILING, BULKHEAD FACADE BRICK RESTORATION AND DEMOLITION AND REBUILD OF COMPACTOR STACK PER PLANS HEREWITH. NO CHANGE IN USE, EGRESS OR OCCUPANCY UNDER THIS APPLICATION.**
Permit Description:	**EQUIPMENT WORK**
Work Class:	A2 - ALTERATION TYPE 2
Proposed Use:	OTHER CONSTRUCTION EQUIPMENT
Permit Number:	321946695-01-EW-OT
Status:	ISSUED
Valuation:	$0.00
Contractor Company:	
Contractor Name:	ZORIA HOUSING, LLC

ADJOINING PROPERTY FINDINGS

Date:	**9/9/2021**
Permit Type:	**PL**
Description:	**FARRAGUT BLDG #1 SUBSEQUENT FILING OF PLUMBING AND MECHANICAL WORK RELATED TO HOT WATER HEATER INSTALLATION AND HOT WATER TANK REMOVAL.**
Permit Description:	**PLUMBING**
Work Class:	A2 - ALTERATION TYPE 2
Proposed Use:	
Permit Number:	321728252-03-PL
Status:	ISSUED
Valuation:	$0.00
Contractor Company:	
Contractor Name:	RICHARDS P AND H CO, INC

Date:	**7/2/2021**
Permit Type:	**EW**
Description:	**FARRAGUT BLDG #1 HOT WATER HEATER INSTALLATION AND HOT WATER TANK REMOVAL ALL AS PER PLANS FILED. THERE IS NO CHANGE IN USE, EGRESS OR OCCUPANCY UNDER THIS APPLICATION**
Permit Description:	**EQUIPMENT WORK**
Work Class:	A2 - ALTERATION TYPE 2
Proposed Use:	OTHER CONSTRUCTION EQUIPMENT
Permit Number:	321728252-01-EW-OT
Status:	ISSUED
Valuation:	$0.00
Contractor Company:	
Contractor Name:	RICHARDS PLUM & HTG CO,IN

ADJOINING PROPERTY FINDINGS

Date:	**7/2/2021**
Permit Type:	**EW**
Description:	**FARRAGUT BLDG #10 SUBSEQUENT FILING OF CIVIL WORK. ALL AS PER PLANS FILED HEREWITH.**
Permit Description:	**EQUIPMENT WORK**
Work Class:	A2 - ALTERATION TYPE 2
Proposed Use:	OTHER CONSTRUCTION EQUIPMENT
Permit Number:	321728252-02-EW-OT
Status:	ISSUED
Valuation:	$0.00
Contractor Company:	
Contractor Name:	RICHARDS PLUM & HTG CO,IN

Date:	**7/2/2021**
Permit Type:	**EW**
Description:	**FARRAGUT BLDG #1 SUBSEQUENT FILING OF PLUMBING AND MECHANICAL WORK RELATED TO HOT WATER HEATER INSTALLATION AND HOT WATER TANK REMOVAL.**
Permit Description:	**EQUIPMENT WORK**
Work Class:	A2 - ALTERATION TYPE 2
Proposed Use:	MECHANICAL/HVAC
Permit Number:	321728252-03-EW-MH
Status:	ISSUED
Valuation:	$0.00
Contractor Company:	
Contractor Name:	RICHARDS PLUM & HTG CO,IN

ADJOINING PROPERTY FINDINGS

Date:	**7/2/2021**
Permit Type:	**EW**
Description:	**FARRAGUT BLDG #1 SUBSEQUENT FILING OF STRUCTURAL WORK, ALL AS PER PLANS FILED HEREWITH.**
Permit Description:	**EQUIPMENT WORK**
Work Class:	A2 - ALTERATION TYPE 2
Proposed Use:	OTHER CONSTRUCTION EQUIPMENT
Permit Number:	321728252-04-EW-OT
Status:	ISSUED
Valuation:	$0.00
Contractor Company:	
Contractor Name:	RICHARDS PLUM & HTG CO,IN

Date:	**5/31/2021**
Permit Type:	
Description:	
Permit Description:	**Electrical Permit**
Work Class:	
Proposed Use:	
Permit Number:	B00531367I1EL
Status:	Permit Issued
Valuation:	$0.00
Contractor Company:	
Contractor Name:	SEZEKCOL ELECTRIC INC

Date:	**2/26/2020**
Permit Type:	
Description:	
Permit Description:	**Electrical Permit**
Work Class:	
Proposed Use:	
Permit Number:	B00321979I1EL
Status:	Permit Issued
Valuation:	$0.00
Contractor Company:	
Contractor Name:	Q.Y. ELECTRIC, INC

ADJOINING PROPERTY FINDINGS

Date: **2/26/2020**
Permit Type:
Description:

Permit Description: **Electrical Permit**
Work Class:
Proposed Use:
Permit Number: B00321985I1EL
Status: Permit Issued
Valuation: $0.00
Contractor Company:
Contractor Name: Q.Y. ELECTRIC, INC

Date: **9/17/2019**
Permit Type:
Description:

Permit Description: **Electrical Permit**
Work Class:
Proposed Use:
Permit Number: B00228655I1EL
Status: Permit Issued
Valuation: $0.00
Contractor Company:
Contractor Name: A.T.J. ELECTRICAL CO.INC.

Date: **8/21/2019**
Permit Type:
Description:

Permit Description: **Electrical Permit**
Work Class:
Proposed Use:
Permit Number: B00213430I1EL
Status: Permit Issued
Valuation: $0.00
Contractor Company:
Contractor Name: RAIDEN ELECTRIC LLC

ADJOINING PROPERTY FINDINGS

Date: **2/3/2018**
Permit Type:
Description:

Permit Description: **Electrical Permit**
Work Class:
Proposed Use:
Permit Number: B00016509I1EL
Status: Permit Issued
Valuation: $0.00
Contractor Company:
Contractor Name: GILSTON ELECTRIC

Date: **9/18/2013**
Permit Type:
Description:

Permit Description: **ELECTRICAL**
Work Class: REHABILITATION
Proposed Use:
Permit Number: B372527
Status: Open
Valuation: $0.00
Contractor Company:
Contractor Name: DUDLEY & ASSOC. LIC. ELEC

Date: **6/1/2011**
Permit Type: **EQ**
Description: **INSTALLATION OF TEMPORARY FENCE AS INDICATED ON PLANS. THERE WILL BE NO CHANGE IN THE USE, EGRESS, OR OCCUPANCY UNDER THIS APPLICATION.**

Permit Description: **CONSTRUCTION EQUIPMENT**
Work Class: A3 - ALTERATION TYPE 3
Proposed Use: FENCE
Permit Number: 320167582-01-EQ-FN
Status: ISSUED
Valuation: $0.00
Contractor Company:
Contractor Name: M.S.T GENERAL CONTRACTING

ADJOINING PROPERTY FINDINGS

Date:	**6/1/2011**
Permit Type:	**EQ**
Description:	**INSTALLATION OF APPROX. 1011 LF. OF HEAVY-DUTY SIDEWALK SHED AS INDICATED ON PLANS. THERE WILL BE NO CHANGE IN THE USE, EGRESS, OR OCCUPANCY UNDER THIS APPLICATION. SIDEWALK SHED SHALL COMPLY WITH CHAPTER 33 OF THE 2008 BUILDING CODE.**
Permit Description:	**CONSTRUCTION EQUIPMENT**
Work Class:	A3 - ALTERATION TYPE 3
Proposed Use:	SIDEWALK SHED
Permit Number:	320167591-01-EQ-SH
Status:	ISSUED
Valuation:	$0.00
Contractor Company:	
Contractor Name:	M.S.T GENERAL CONTRACTING

Date:	**6/1/2011**
Permit Type:	**EQ**
Description:	**INSTALLATION OF PIPE SCAFFOLDING AS INDICATED ON PLANS. THERE WILL BE NO CHANGE IN THE USE, EGRESS, OR OCCUPANCY UNDER THIS APPLICATION.**
Permit Description:	**CONSTRUCTION EQUIPMENT**
Work Class:	A3 - ALTERATION TYPE 3
Proposed Use:	SCAFFOLD
Permit Number:	320189452-01-EQ-SF
Status:	ISSUED
Valuation:	$0.00
Contractor Company:	
Contractor Name:	M.S.T GENERAL CONTRACTING

ADJOINING PROPERTY FINDINGS

Date:	**6/1/2011**
Permit Type:	**EW**
Description:	**REPAIRING EXTERIOR BRICKWORK AND PARAPET WALL REPLACEMENT, NO CHANGE IN USE, EGRESS, OR OCCUPANCY.**
Permit Description:	**EQUIPMENT WORK**
Work Class:	A2 - ALTERATION TYPE 2
Proposed Use:	OTHER CONSTRUCTION EQUIPMENT
Permit Number:	320156978-01-EW-OT
Status:	ISSUED
Valuation:	$0.00
Contractor Company:	
Contractor Name:	M.S.T GENERAL CONTRACTING

Date:	**5/27/2011**
Permit Type:	
Description:	
Permit Description:	**ELECTRICAL**
Work Class:	REHABILITATION
Proposed Use:	
Permit Number:	B339172
Status:	CLOSED/CANCELLED
Valuation:	$0.00
Contractor Company:	
Contractor Name:	POWERONE ELECT'L CONTRG

Date:	**5/20/2011**
Permit Type:	**EQ**
Description:	**WE SHALL INSTALL 237 LF OF SIDEWALK SHED AT THE BUILDING. . THERE WILL BE NO CHANGE IN THE USE, EGRESS OR OCCUPANCY.**
Permit Description:	**CONSTRUCTION EQUIPMENT**
Work Class:	A3 - ALTERATION TYPE 3
Proposed Use:	SIDEWALK SHED
Permit Number:	320127359-01-EQ-SH
Status:	ISSUED
Valuation:	$0.00
Contractor Company:	
Contractor Name:	METROPOLITAN ENTERPR INC

ADJOINING PROPERTY FINDINGS

Date: **4/29/2011**
Permit Type:
Description:

Permit Description: **Electrical**
Work Class: REHABILITATION
Proposed Use:
Permit Number: B338245
Status: AWAITING INSPECTION REQUEST, CLOSED/CANCELLED
Valuation: $0.00
Contractor Company:
Contractor Name: POWERONE ELECT'L CONTRG

Date: **8/25/2010**
Permit Type:
Description:

Permit Description: **Electrical**
Work Class: REHABILITATION
Proposed Use:
Permit Number: B335003
Status: AWAITING INSPECTION REQUEST, COMPLETED
Valuation: $0.00
Contractor Company:
Contractor Name: GILSTON ELEC'L CONTR. COR

Date: **6/8/2010**
Permit Type:
Description:

Permit Description: **Electrical**
Work Class:
Proposed Use:
Permit Number: B327938
Status: AWAITING INSPECTION REQUEST
Valuation: $0.00
Contractor Company:
Contractor Name: POWERONE ELECT'L CONTRG

ADJOINING PROPERTY FINDINGS

Date: **1/11/2010**
Permit Type:
Description:

Permit Description: **Electrical**
Work Class:
Proposed Use:
Permit Number: B323571
Status: AWAITING INSPECTION REQUEST
Valuation: $0.00
Contractor Company:
Contractor Name: MARI ELEC. CONTR'S INC.

Date: **5/25/2006**
Permit Type:
Description:

Permit Description: **Electrical**
Work Class:
Proposed Use:
Permit Number: B281091
Status: COMPLETED
Valuation: $0.00
Contractor Company:
Contractor Name: AL FOY ELECTRIC INC

Date: **9/21/2001**
Permit Type:
Description:

Permit Description: **Electrical**
Work Class:
Proposed Use:
Permit Number: B218662
Status: COMPLETED
Valuation: $0.00
Contractor Company:
Contractor Name: GARY ELECTRIC CORP.

ADJOINING PROPERTY FINDINGS

Date: **3/26/2001**
Permit Type: **PL**
Description:

Permit Description: **PLUMBING**
Work Class: A2 - ALTERATION TYPE 2
Proposed Use:
Permit Number: 300944174-01-PL
Status: ISSUED
Valuation: $0.00
Contractor Company:
Contractor Name: TRIBORO ASSOCIATES LTD.

Date: **1/13/2001**
Permit Type: **EW**
Description:

Permit Description: **EQUIPMENT WORK**
Work Class: A2 - ALTERATION TYPE 2
Proposed Use: OTHER CONSTRUCTION EQUIPMENT
Permit Number: 300944174-01-EW-OT
Status: ISSUED
Valuation: $0.00
Contractor Company:
Contractor Name: CRANE MECHANICAL CORP

Date: **6/15/2000**
Permit Type:
Description:

Permit Description: **Electrical**
Work Class:
Proposed Use:
Permit Number: B202862
Status: AWAITING INSPECTION REQUEST
Valuation: $0.00
Contractor Company:
Contractor Name: INFINITY ELEC'L CONTR'S

ADJOINING PROPERTY FINDINGS

Date: **4/16/2000**
Permit Type:
Description:

Permit Description: **Electrical**
Work Class:
Proposed Use:
Permit Number: B201590
Status: CLOSED/CANCELLED
Valuation: $0.00
Contractor Company:
Contractor Name: DELTECH ELECTRIC CORP.

Date: **1/15/1999**
Permit Type:
Description:

Permit Description: **Electrical**
Work Class:
Proposed Use:
Permit Number: B185039
Status: COMPLETED
Valuation: $0.00
Contractor Company:
Contractor Name: BESTCO GENERAL ELEC. MAIN

Date: **10/9/1998**
Permit Type:
Description:

Permit Description: **Electrical**
Work Class:
Proposed Use:
Permit Number: B183193
Status: AWAITING INSPECTION REQUEST
Valuation: $0.00
Contractor Company:
Contractor Name: HEAT TIMER SERVICE CORP.

ADJOINING PROPERTY FINDINGS

Date: **1/26/1998**
Permit Type:
Description:

Permit Description: **Electrical**
Work Class:
Proposed Use:
Permit Number: B174079
Status: COMPLETED
Valuation: $0.00
Contractor Company:
Contractor Name: S.A.L. ELECTRIC CO

Date: **10/21/1997**
Permit Type:
Description:

Permit Description: **Electrical**
Work Class:
Proposed Use:
Permit Number: B171121
Status: COMPLETED
Valuation: $0.00
Contractor Company:
Contractor Name: AL FOY ELECTRIC

Date: **10/6/1997**
Permit Type: **PL**
Description:

Permit Description: **PLUMBING**
Work Class: A2 - ALTERATION TYPE 2
Proposed Use:
Permit Number: 300673091-01-PL
Status: ISSUED
Valuation: $0.00
Contractor Company:
Contractor Name: DRAGAN PLUMBING & HEATING INC

ADJOINING PROPERTY FINDINGS

Date: **4/25/1996**
Permit Type:
Description:

Permit Description: **Electrical**
Work Class:
Proposed Use:
Permit Number: B153785
Status: AWAITING INSPECTION REQUEST
Valuation: $0.00
Contractor Company:
Contractor Name: LAMP ELEC'L CONTR'G. CORP

Date: **11/30/1995**
Permit Type: **PL**
Description:

Permit Description: **PLUMBING**
Work Class: A2 - ALTERATION TYPE 2
Proposed Use:
Permit Number: 300484027-01-PL
Status: ISSUED
Valuation: $0.00
Contractor Company:
Contractor Name: DRAGON PLUMBING AND HEATING INC.

Date: **9/15/1995**
Permit Type:
Description:

Permit Description: **Electrical**
Work Class:
Proposed Use:
Permit Number: B145445
Status: CLOSED/CANCELLED
Valuation: $0.00
Contractor Company:
Contractor Name: S. J. ELECTRIC INC.

ADJOINING PROPERTY FINDINGS

Date: **9/6/1995**
Permit Type: **EW**
Description:

Permit Description: **EQUIPMENT WORK**
Work Class: A2 - ALTERATION TYPE 2
Proposed Use: OTHER CONSTRUCTION EQUIPMENT
Permit Number: 300458350-01-EW-OT
Status: ISSUED
Valuation: $0.00
Contractor Company:
Contractor Name: TRATAROS PLUMBING INC.

Date: **9/6/1995**
Permit Type: **PL**
Description:

Permit Description: **PLUMBING**
Work Class: A2 - ALTERATION TYPE 2
Proposed Use:
Permit Number: 300458350-01-PL
Status: ISSUED
Valuation: $0.00
Contractor Company:
Contractor Name: TRATAROS PLUMBING INC.

Date: **6/19/1995**
Permit Type:
Description:

Permit Description: **Electrical**
Work Class:
Proposed Use:
Permit Number: B141783
Status: CLOSED/CANCELLED
Valuation: $0.00
Contractor Company:
Contractor Name: INTER CONNECTION ELEC INC

ADJOINING PROPERTY FINDINGS

Date: **3/12/1994**
Permit Type:
Description:

Permit Description: **Electrical**
Work Class:
Proposed Use:
Permit Number: B127302
Status: CLOSED/CANCELLED
Valuation: $0.00
Contractor Company:
Contractor Name: TROY ELEC'L CONTR'G INC.

Date: **6/1/1993**
Permit Type:
Description:

Permit Description: **Electrical**
Work Class:
Proposed Use:
Permit Number: B112517
Status: COMPLETED
Valuation: $0.00
Contractor Company:
Contractor Name: REPUBLIC ELEVATOR CO. INC

Date: **1/15/1989**
Permit Type:
Description:

Permit Description: **Electrical**
Work Class:
Proposed Use:
Permit Number: B048981
Status: COMPLETED
Valuation: $0.00
Contractor Company:
Contractor Name: KINETIC ELECT'L

ADJOINING PROPERTY FINDINGS

Date: **8/15/1983**
Permit Type:
Description:

Permit Description: **Electrical**
Work Class:
Proposed Use:
Permit Number: B013474
Status: AWAITING INSPECTION REQUEST
Valuation: $0.00
Contractor Company:
Contractor Name: TEMAN ELEC'L CONTR'G INC.

251 NASSAU ST

Date: **10/28/2017**
Permit Type:
Description:

Permit Description: **Electrical Permit**
Work Class:
Proposed Use:
Permit Number: B436328
Status: AWAITING INSPECTION REQUEST
Valuation: $0.00
Contractor Company:
Contractor Name: EIA ELECTRIC, INC

Date: **2/3/2014**
Permit Type:
Description:

Permit Description: **ELECTRICAL**
Work Class: REHABILITATION
Proposed Use:
Permit Number: B377244
Status: Closed
Valuation: $0.00
Contractor Company:
Contractor Name: MIDLAND ELEC'L CONTRG COR

ADJOINING PROPERTY FINDINGS

Date: **7/1/2001**
Permit Type:
Description:

Permit Description: **Electrical**
Work Class:
Proposed Use:
Permit Number: B214592
Status: COMPLETED
Valuation: $0.00
Contractor Company:
Contractor Name: ELITE ELECTRICAL CORP.

Date: **9/16/1999**
Permit Type:
Description:

Permit Description: **Electrical**
Work Class:
Proposed Use:
Permit Number: B193240
Status: CLOSED/CANCELLED
Valuation: $0.00
Contractor Company:
Contractor Name: OLYMPIC ELECT WIRING CORP

Date: **2/25/1999**
Permit Type:
Description:

Permit Description: **Electrical**
Work Class:
Proposed Use:
Permit Number: B187142
Status: COMPLETED
Valuation: $0.00
Contractor Company:
Contractor Name: C.Q. ELECTR'L CONTRG CORP

ADJOINING PROPERTY FINDINGS

Date: **12/29/1998**
Permit Type: **PL**
Description:

Permit Description: **PLUMBING**
Work Class: A2 - ALTERATION TYPE 2
Proposed Use:
Permit Number: 300798377-01-PL
Status: ISSUED
Valuation: $0.00
Contractor Company:
Contractor Name: PERFECT PLUMBING & HEATING

Date: **12/7/1998**
Permit Type: **EW**
Description:

Permit Description: **EQUIPMENT WORK**
Work Class: A2 - ALTERATION TYPE 2
Proposed Use: OTHER CONSTRUCTION EQUIPMENT
Permit Number: 300798377-01-EW-OT
Status: ISSUED
Valuation: $0.00
Contractor Company:
Contractor Name: ZADAR CONSTRUCTION CORP

Date: **6/15/1990**
Permit Type:
Description:

Permit Description: **Electrical**
Work Class:
Proposed Use:
Permit Number: B070029
Status: COMPLETED
Valuation: $0.00
Contractor Company:
Contractor Name: MAXIMUM ELECTRIC CORP.

ADJOINING PROPERTY FINDINGS

Date: **12/1/1989**
Permit Type:
Description:

Permit Description: **Electrical**
Work Class:
Proposed Use:
Permit Number: B064011
Status: COMPLETED
Valuation: $0.00
Contractor Company:
Contractor Name: BERRY ELEC'L CO. INC.

Date: **10/13/1989**
Permit Type:
Description:

Permit Description: **Electrical**
Work Class:
Proposed Use:
Permit Number: B061138
Status: COMPLETED
Valuation: $0.00
Contractor Company:
Contractor Name: N.Y.C. HOUSING AUTHORITY

Date: **10/1/1985**
Permit Type:
Description:

Permit Description: **Electrical**
Work Class:
Proposed Use:
Permit Number: B006086
Status: COMPLETED
Valuation: $0.00
Contractor Company:
Contractor Name: N.Y.C. HOUSING AUTHORITY

ADJOINING PROPERTY FINDINGS

NASSAU STREET

253 NASSAU STREET

Date:	**2/11/1997**
Permit Type:	
Description:	
Permit Description:	**Electrical**
Work Class:	
Proposed Use:	
Permit Number:	B163230
Status:	CLOSED/CANCELLED
Valuation:	$0.00
Contractor Company:	
Contractor Name:	N.Y.C. HOUSING AUTHORITY

NAVY ST

32 NAVY ST

Date:	**5/17/2018**
Permit Type:	**EW**
Description:	**UPGRADE FIRE SUPPRESSION SYSTEM ONLY. NO CHANGE IN USE, EGRESS OR OCCUPANCY.**
Permit Description:	**EQUIPMENT WORK**
Work Class:	A2 - ALTERATION TYPE 2
Proposed Use:	FIRE SUPPRESSION
Permit Number:	320384133-01-EW-FP
Status:	ISSUED
Valuation:	$0.00
Contractor Company:	
Contractor Name:	SAMIRO SERVICES INC

ADJOINING PROPERTY FINDINGS

Date:	**10/7/2015**
Permit Type:	**EQ**
Description:	**INSTALLATION OF TEMPORARY CHAIN LINK FENCE AS PER PLANS, THERE WILL BE NO CHANGE IN THE USE, EGRESS, OR OCCUPANCY UNDER THIS APPPLICATION.**
Permit Description:	**CONSTRUCTION EQUIPMENT**
Work Class:	A3 - ALTERATION TYPE 3
Proposed Use:	FENCE
Permit Number:	340308483-01-EQ-FN
Status:	ISSUED
Valuation:	$0.00
Contractor Company:	
Contractor Name:	NEELAM CONSTRUCTION CORP

Date:	**9/10/2015**
Permit Type:	
Description:	
Permit Description:	**ELECTRICAL**
Work Class:	
Proposed Use:	
Permit Number:	B400802
Status:	AWAITING INSPECTION REQUEST
Valuation:	$0.00
Contractor Company:	
Contractor Name:	

Date:	**5/25/2006**
Permit Type:	
Description:	
Permit Description:	**Electrical**
Work Class:	
Proposed Use:	
Permit Number:	B281092
Status:	COMPLETED
Valuation:	$0.00
Contractor Company:	
Contractor Name:	AL FOY ELECTRIC INC

ADJOINING PROPERTY FINDINGS

Date: **11/30/1998**
Permit Type:
Description:

Permit Description: **Electrical**
Work Class:
Proposed Use:
Permit Number: B184549
Status: COMPLETED
Valuation: $0.00
Contractor Company:
Contractor Name: C.W.C. ELECTRIC INC.

Date: **10/27/1997**
Permit Type:
Description:

Permit Description: **Electrical**
Work Class:
Proposed Use:
Permit Number: B171560
Status: COMPLETED
Valuation: $0.00
Contractor Company:
Contractor Name: AL FOY ELECTRIC

Date: **10/15/1997**
Permit Type: **PL**
Description:

Permit Description: **PLUMBING**
Work Class: A2 - ALTERATION TYPE 2
Proposed Use:
Permit Number: 300673199-01-PL
Status: ISSUED
Valuation: $0.00
Contractor Company:
Contractor Name: DRAGAN PLUMBING & HEATING INC

ADJOINING PROPERTY FINDINGS

Date: **8/15/1983**
Permit Type:
Description:

Permit Description: **Electrical**
Work Class:
Proposed Use:
Permit Number: B013464
Status: AWAITING INSPECTION REQUEST
Valuation: $0.00
Contractor Company:
Contractor Name: TEMAN ELEC'L CONTR'G INC.

50 NAVY ST

Date: **5/8/2023**
Permit Type: **PL**
Description: **OT: REMOVE AND REPLACE EXISTING ROOFS, PARAPETS AND COPING. REPLACE WINDOW LINTELS. REPLACE SECTIONS OF BRICK VENEER. RE-POINT EXISTING MASONRY TO REMAIN. REPLACE WINDOWS AT EAST ELEVATION. PL: REPLACE (12) ROOF DRAINS IN-KIND**

Permit Description: **PLUMBING**
Work Class: A2 - ALTERATION TYPE 2
Proposed Use:
Permit Number: 302582827-01-PL
Status: ISSUED
Valuation: $0.00
Contractor Company:
Contractor Name: VARSITY PLBG AND HTG INC

ADJOINING PROPERTY FINDINGS

Date:	**4/13/2023**
Permit Type:	
Description:	
Permit Description:	**Electrical Permit**
Work Class:	
Proposed Use:	
Permit Number:	B00858723I1EL
Status:	Permit Issued
Valuation:	$0.00
Contractor Company:	
Contractor Name:	CHARAN ELEC'L ENTERP'S IN

Date:	**3/27/2023**
Permit Type:	**EW**
Description:	**REMOVAL OF 2 EXISTING OIL FIRED BOILERS WITH ALL ASSOCIATED PARTS, PIPING , BREECHING AND CLIMATE CONTROLS AND REPLACE WITH 2 NEW GAS FIRED BOILERS WITH ALL NEW BREECHING, PIPING, & CLIMATE CONTROLS AND APPURTENANCES. AS PER PLANS FILED HEREWITH , NO CHANGE IN USE,EGRESS OR OCCUPANCY.**
Permit Description:	**EQUIPMENT WORK**
Work Class:	A2 - ALTERATION TYPE 2
Proposed Use:	BOILER
Permit Number:	322053335-01-EW-BL
Status:	ISSUED
Valuation:	$0.00
Contractor Company:	
Contractor Name:	ROCON CORP

ADJOINING PROPERTY FINDINGS

Date:	**3/16/2023**
Permit Type:	**EW**
Description:	**REMOVAL OF 2 EXISTING OIL FIRED BOILERS WITH ALL ASSOCIATED PARTS, PIPING , BREECHING AND CLIMATE CONTROLS AND REPLACE WITH 2 NEW GAS FIRED BOILERS WITH ALL NEW BREECHING, PIPING, & CLIMATE CONTROLS AND APPURTENANCES. AS PER PLANS FILED HEREWITH , NO CHANGE IN USE,EGRESS OR OCCUPANCY.**
Permit Description:	**EQUIPMENT WORK**
Work Class:	A2 - ALTERATION TYPE 2
Proposed Use:	MECHANICAL/HVAC
Permit Number:	322053335-01-EW-MH
Status:	ISSUED
Valuation:	$0.00
Contractor Company:	
Contractor Name:	ROCON CORP

Date:	**3/16/2023**
Permit Type:	**EW**
Description:	**SITE PREPARATION FOR BRINGING IN 2 NEW GAS BOILERS FOR PS 287K, PROTECT TREES AND BUSHES, CUT ASPHALT AND CONCRETE FOR EXCAVATION OF NEW GAS LINE. REMOVE AND REPLACE FIRE RATED DOORS IN THE BASEMENT WITH FRAMES AND CAULK & SEAL. PROVIDE NEW SUBWAY GRATING FOR AREAWAY, NEW STAIRS AND RAILINGS IN THE CELLAR BOILER ROOM. AS PER PLANS FILED HEREWITH.**
Permit Description:	**EQUIPMENT WORK**
Work Class:	A2 - ALTERATION TYPE 2
Proposed Use:	OTHER CONSTRUCTION EQUIPMENT
Permit Number:	322053335-02-EW-OT
Status:	ISSUED
Valuation:	$0.00
Contractor Company:	
Contractor Name:	ROCON CORP

ADJOINING PROPERTY FINDINGS

Date:	**3/16/2023**
Permit Type:	**EW**
Description:	**REMOVE AND REPLACE EXISTING CONCRETE SLAB IN CELLAR AND WATER PROOF. REMOVE & REPLACE EXISTING CONCRETE EQUIPMENT PADS IN CELLAR. REPAIR AREAWAY AND EXISTING SUMP PIT WITH STRUCTURAL REINFORCED CONCRETE AND WATER PROOF. PROVIDE A AN EXTERIOR CONCRETE PAD FOR THE GAS METER RIG ASSEMBLY, REPAIR ASH HOIST AREAWAY, AS PER PLANS FILED HEREWITH.**
Permit Description:	**EQUIPMENT WORK**
Work Class:	A2 - ALTERATION TYPE 2
Proposed Use:	OTHER CONSTRUCTION EQUIPMENT
Permit Number:	322053335-03-EW-OT
Status:	ISSUED
Valuation:	$0.00
Contractor Company:	
Contractor Name:	ROCON CORP

Date:	**2/21/2023**
Permit Type:	
Description:	
Permit Description:	**Electrical Permit**
Work Class:	
Proposed Use:	
Permit Number:	B00832076I1EL
Status:	Permit Issued
Valuation:	$0.00
Contractor Company:	
Contractor Name:	HIGH BUILDERS & ELECTRICA

ADJOINING PROPERTY FINDINGS

Date:	**11/23/2022**
Permit Type:	**EW**
Description:	**INSTALLATION OF NEW PHOTOVOLTAIC SOLAR PANEL SYSTEM ON BUILDING ROOF. NO CHANGE IN USE, EGRESS OR OCCUPANCY.**
Permit Description:	**EQUIPMENT WORK**
Work Class:	A2 - ALTERATION TYPE 2
Proposed Use:	OTHER CONSTRUCTION EQUIPMENT
Permit Number:	340870481-01-EW-OT
Status:	ISSUED
Valuation:	$0.00
Contractor Company:	
Contractor Name:	SUNKEEPER SOLAR LLC

Date:	**8/15/2022**
Permit Type:	**PL**
Description:	**REPLACE EXISTING LP GAS SERVICE WITH 2' HP GAS SERVICE. REPLACE EXISTING STEAM COIL HOT WATER TANK WITH A GAS FIRED HWH. REPLACE HOT, COLD, GAS & VENT PIPING WITH NEW. REMOVE 2 FLOOR DRAINS AND EXTEND PIPES TO NEW FLOOR LEVEL. AND PROVIDE CLEAN OUT DECK PLATES. PROVIDE 5 NEW FLOOR DRAINS , 1 NEW SECOND RPZ, 1 SUB-WATER METER & 2 NEW GAS METERS.**
Permit Description:	**PLUMBING**
Work Class:	A2 - ALTERATION TYPE 2
Proposed Use:	
Permit Number:	322053335-04-PL
Status:	ISSUED
Valuation:	$0.00
Contractor Company:	
Contractor Name:	ROCON CORP

ADJOINING PROPERTY FINDINGS

Date:	**7/26/2022**
Permit Type:	
Description:	
Permit Description:	**Electrical Permit**
Work Class:	
Proposed Use:	
Permit Number:	B007522821I1EL
Status:	Permit Issued
Valuation:	$0.00
Contractor Company:	
Contractor Name:	HEXAGON CONST & ELECL GRP

Date:	**6/21/2022**
Permit Type:	**EW**
Description:	**OT: REMOVE AND REPLACE EXISTING ROOFS, PARAPETS AND COPING. REPLACE WINDOW LINTELS. REPLACE SECTIONS OF BRICK VENEER. RE-POINT EXISTING MASONRY TO REMAIN. REPLACE WINDOWS AT EAST ELEVATION. PL: REPLACE (12) ROOF DRAINS IN-KIND**
Permit Description:	**EQUIPMENT WORK**
Work Class:	A2 - ALTERATION TYPE 2
Proposed Use:	OTHER CONSTRUCTION EQUIPMENT
Permit Number:	302582827-01-EW-OT
Status:	ISSUED
Valuation:	$0.00
Contractor Company:	
Contractor Name:	VENUS GROUP INC

ADJOINING PROPERTY FINDINGS

Date: **6/7/2022**
Permit Type:
Description:

Permit Description: **Electrical Permit**
Work Class:
Proposed Use:
Permit Number: B00752284I1EL
Status: Permit Issued
Valuation: $0.00
Contractor Company:
Contractor Name: HEXAGON CONST & ELECL GRP

Date: **1/7/2022**
Permit Type: **EQ**
Description: **FILING ON BEHALF OF THE CONTRACTOR FOR 2 TEMPORARY FUEL STORAGE TANKS AT PS 287 K AND A CONSTRUCTION FENCE. EMERGENCY RED DOT PROJECT.**

Permit Description: **CONSTRUCTION EQUIPMENT**
Work Class: A2 - ALTERATION TYPE 2
Proposed Use: OTHER CONSTRUCTION EQUIPMENT
Permit Number: 321068964-01-EQ-OT
Status: ISSUED
Valuation: $0.00
Contractor Company:
Contractor Name: NATIONAL ENVIROMENTAL SAF

Date: **12/7/2021**
Permit Type:
Description:

Permit Description: **Electrical Permit**
Work Class:
Proposed Use:
Permit Number: B00642317I1EL
Status: Permit Issued
Valuation: $0.00
Contractor Company:
Contractor Name: ABM ELECTRIC, INC

ADJOINING PROPERTY FINDINGS

Date: **11/11/2021**
Permit Type:
Description:

Permit Description: **Electrical Permit**
Work Class:
Proposed Use:
Permit Number: B00628389I1EL
Status: Permit Issued
Valuation: $0.00
Contractor Company:
Contractor Name: STANCO SYSTEM ELEC'L CONT

Date: **6/2/2021**
Permit Type: **EQ**
Description: **TEMPORARY FENCE APPLICATION FILED ON BEHALF OF CONTRACTOR**

Permit Description: **CONSTRUCTION EQUIPMENT**
Work Class: A3 - ALTERATION TYPE 3
Proposed Use: OTHER CONSTRUCTION EQUIPMENT
Permit Number: 302586271-01-EQ-OT
Status: ISSUED
Valuation: $0.00
Contractor Company:
Contractor Name: VENUS GROUP INC

Date: **4/27/2021**
Permit Type: **EQ**
Description: **PIPE SCAFFOLDING APPLICATION FILED ON BEHALF OF CONTRACTOR**

Permit Description: **CONSTRUCTION EQUIPMENT**
Work Class: A3 - ALTERATION TYPE 3
Proposed Use: OTHER CONSTRUCTION EQUIPMENT
Permit Number: 302586262-01-EQ-OT
Status: ISSUED
Valuation: $0.00
Contractor Company:
Contractor Name: ROMA SCAFFOLDING INC

ADJOINING PROPERTY FINDINGS

Date:	**4/6/2021**
Permit Type:	**EQ**
Description:	**SIDEWALK SHED APPLICATION FILED ON BEHALF OF CONTRACTOR**
Permit Description:	**CONSTRUCTION EQUIPMENT**
Work Class:	A3 - ALTERATION TYPE 3
Proposed Use:	OTHER CONSTRUCTION EQUIPMENT
Permit Number:	302586253-01-EQ-OT
Status:	ISSUED
Valuation:	$0.00
Contractor Company:	
Contractor Name:	ROMA SCAFFOLDING INC

Date:	**2/28/2020**
Permit Type:	**EW**
Description:	**FILING ON BEHALF OF THE CONTRACTOR FOR 2 TEMPORARY FUEL STORAGE TANKS AT PS 287 K AND A CONSTRUCTION FENCE. EMERGENCY RED DOT PROJECT.**
Permit Description:	**EQUIPMENT WORK**
Work Class:	A2 - ALTERATION TYPE 2
Proposed Use:	FUEL STORAGE
Permit Number:	321068964-01-EW-FS
Status:	ISSUED
Valuation:	$0.00
Contractor Company:	
Contractor Name:	CHAMPION COMBUSTION CORP

Date:	**6/21/2019**
Permit Type:	
Description:	
Permit Description:	**Electrical Permit**
Work Class:	
Proposed Use:	
Permit Number:	B00183074I1EL
Status:	Permit Issued
Valuation:	$0.00
Contractor Company:	
Contractor Name:	G.S.H. ELECTRIC INC.

ADJOINING PROPERTY FINDINGS

Date:	**4/5/2019**
Permit Type:	
Description:	
Permit Description:	**Electrical Permit**
Work Class:	
Proposed Use:	
Permit Number:	B00150757I1EL
Status:	Permit Issued
Valuation:	$0.00
Contractor Company:	
Contractor Name:	KLK ELECTRIC, INC

Date:	**12/10/2018**
Permit Type:	**EQ**
Description:	**SH/PS287K - FOR TEMPORARY CONSTRUCTION EQUIPMENT (827 L.F. OF SHED) SUBMITTING ON BEHALF OF CONTRACTOR, IN CONJUNCTION WITH DOB LLW# 111935 (EMERGENCY PROTECTION). NO CHANGE IN USE, OCCUPANCY OR EGRESS**
Permit Description:	**CONSTRUCTION EQUIPMENT**
Work Class:	A3 - ALTERATION TYPE 3
Proposed Use:	OTHER CONSTRUCTION EQUIPMENT
Permit Number:	302584424-01-EQ-OT
Status:	ISSUED
Valuation:	$0.00
Contractor Company:	
Contractor Name:	ADAM'S EUROPEAN CONTRACTI

ADJOINING PROPERTY FINDINGS

Date: **4/25/2018**
Permit Type:
Description:

Permit Description: **Electrical Permit**
Work Class:
Proposed Use:
Permit Number: B00038306I1EL
Status: Permit Issued
Valuation: $0.00
Contractor Company:
Contractor Name: SAMCO ELECTRIC CORP.

Date: **3/24/2016**
Permit Type: **EW**
Description: **K287 - FILED HEREWITH ENERGY ANALYSIS ASSOCIATED WITH REPLACEMENT OF EXISTING LIGHTING FIXTURES AS PER PLAN.**

Permit Description: **EQUIPMENT WORK**
Work Class: A2 - ALTERATION TYPE 2
Proposed Use: OTHER CONSTRUCTION EQUIPMENT
Permit Number: 302578119-01-EW-OT
Status: ISSUED
Valuation: $0.00
Contractor Company:
Contractor Name: LERCO ELECTRIC LLC

Date: **1/19/2016**
Permit Type:
Description:

Permit Description: **Electrical Permit**
Work Class:
Proposed Use:
Permit Number: B406086
Status: COMPLETED
Valuation: $0.00
Contractor Company:
Contractor Name: LERCO ELECTRIC LLC

ADJOINING PROPERTY FINDINGS

Date:	**8/27/2015**
Permit Type:	**AL**
Description:	**FILING TO ERECT NEW PARTITIONS AND FINISHES AS SHOWN ON PLANS. NO CHANGE IN USE, EGRESS, OR OCCUPANCY.**
Permit Description:	**ALTERATION**
Work Class:	A3 - ALTERATION TYPE 3
Proposed Use:	
Permit Number:	321210630-01-AL
Status:	ISSUED
Valuation:	$0.00
Contractor Company:	
Contractor Name:	BUILD SPROUT, LLC

Date:	**2/24/2015**
Permit Type:	
Description:	
Permit Description:	**ELECTRICAL**
Work Class:	MINOR WORK
Proposed Use:	
Permit Number:	B392294
Status:	ADMINISTRATIVELY CLOSED (MINOR WORK), Closed
Valuation:	$0.00
Contractor Company:	
Contractor Name:	LASER ELEC'L CONSTR'G INC

Date:	**1/29/2015**
Permit Type:	
Description:	
Permit Description:	**ELECTRICAL**
Work Class:	MINOR WORK
Proposed Use:	
Permit Number:	B391458
Status:	ADMINISTRATIVELY CLOSED (MINOR WORK), Closed
Valuation:	$0.00
Contractor Company:	
Contractor Name:	A & S ELECTRIC INC.

ADJOINING PROPERTY FINDINGS

Date: **8/11/2014**
Permit Type:
Description:

Permit Description: **ELECTRICAL**
Work Class: MINOR WORK
Proposed Use:
Permit Number: B384567
Status: Closed
Valuation: $0.00
Contractor Company:
Contractor Name: LASER ELEC'L CONSTR'G INC

Date: **2/25/2014**
Permit Type:
Description:

Permit Description: **ELECTRICAL**
Work Class: MINOR WORK
Proposed Use:
Permit Number: B377948
Status: Closed
Valuation: $0.00
Contractor Company:
Contractor Name: LASER ELEC'L CONSTR'G INC

Date: **12/16/2013**
Permit Type:
Description:

Permit Description: **ELECTRICAL**
Work Class: REHABILITATION
Proposed Use:
Permit Number: B375674
Status: Open
Valuation: $0.00
Contractor Company:
Contractor Name: LASER ELEC'L CONSTR'G INC

ADJOINING PROPERTY FINDINGS

Date:	**12/16/2013**
Permit Type:	
Description:	
Permit Description:	**ELECTRICAL**
Work Class:	MINOR WORK
Proposed Use:	
Permit Number:	B375675
Status:	Closed
Valuation:	$0.00
Contractor Company:	
Contractor Name:	LASER ELEC'L CONSTR'G INC

Date:	**3/9/2012**
Permit Type:	**EW**
Description:	**ROOMS 333 AND 335 REMOVAL INCLUDES: PARTY WALL, FLOORING AND BASE, FIXED CABIN ETS AND SAW CUT CORRIDOR WALL FOR NEW OPENING. NEW WORK INCLUDES: NEW PARTY WA LL, RESINOUS FLOORING AND BASE, FURRED WALLS FOR FURNITURE AND EQUIPEMENT, NEW DOOR AND FRAME**
Permit Description:	**EQUIPMENT WORK**
Work Class:	A2 - ALTERATION TYPE 2
Proposed Use:	OTHER CONSTRUCTION EQUIPMENT
Permit Number:	302557926-01-EW-OT
Status:	ISSUED
Valuation:	$0.00
Contractor Company:	
Contractor Name:	LOMAGNO CONSTRUCTION INC

ADJOINING PROPERTY FINDINGS

Date:	**3/9/2012**
Permit Type:	**PL**
Description:	**REMOVE EXISTING PLUMBING FIXTURES, PROVIDE NEW FIXTURES, RPZS, FLOOR DRAINS, I CE MAKER AND RELATED PIPING AND CONNECTIONS, PROVIDE MOTORIZED DAMPERS & NEW E XHAUST DUCTING & FAN**
Permit Description:	**PLUMBING**
Work Class:	A2 - ALTERATION TYPE 2
Proposed Use:	
Permit Number:	302557926-02-PL
Status:	ISSUED
Valuation:	$0.00
Contractor Company:	
Contractor Name:	MAR-SAL PLBG & HTG,INC

Date:	**3/6/2012**
Permit Type:	**EW**
Description:	**REMOVE EXISTING PLUMBING FIXTURES, PROVIDE NEW FIXTURES, RPZS, FLOOR DRAINS, I CE MAKER AND RELATED PIPING AND CONNECTIONS, PROVIDE MOTORIZED DAMPERS & NEW E XHAUST DUCTING & FAN**
Permit Description:	**EQUIPMENT WORK**
Work Class:	A2 - ALTERATION TYPE 2
Proposed Use:	MECHANICAL/HVAC
Permit Number:	302557926-02-EW-MH
Status:	ISSUED
Valuation:	$0.00
Contractor Company:	
Contractor Name:	CENTRAL MECHAN'L SYSTEMS

ADJOINING PROPERTY FINDINGS

Date:	**11/10/2010**
Permit Type:	**EW**
Description:	**PS287; REPLACEMENT OF EXISTING CONCRETE SIDEWALKS & ASHPHALT PLAY YARD. REPLACEMENT OF EXIT DOOR, CLEANING OF EXISTING AREA DRAINS & RAPAIR OF EXISTING CHAIN LINK FENCING**
Permit Description:	**EQUIPMENT WORK**
Work Class:	A2 - ALTERATION TYPE 2
Proposed Use:	OTHER CONSTRUCTION EQUIPMENT
Permit Number:	302130218-01-EW-OT
Status:	ISSUED
Valuation:	$0.00
Contractor Company:	
Contractor Name:	PERFETTO ENTERPRISES CO I

Date:	**8/9/2010**
Permit Type:	
Description:	
Permit Description:	**Electrical**
Work Class:	
Proposed Use:	
Permit Number:	B330061
Status:	AWAITING INSPECTION REQUEST
Valuation:	$0.00
Contractor Company:	
Contractor Name:	STANCO SYSTEM ELEC'L CONT

Date:	**7/13/2010**
Permit Type:	
Description:	
Permit Description:	**Electrical**
Work Class:	
Proposed Use:	
Permit Number:	B329086
Status:	ADMINISTRATIVELY CLOSED (MINOR WORK)
Valuation:	$0.00
Contractor Company:	
Contractor Name:	CHARAN ELEC'L ENTERP'S IN

ADJOINING PROPERTY FINDINGS

Date: **3/10/2010**
Permit Type:
Description:

Permit Description: **Electrical**
Work Class:
Proposed Use:
Permit Number: B325051
Status: ASSIGNED TO INSPECTOR
Valuation: $0.00
Contractor Company:
Contractor Name: RYAN ELEC COMPANY LLC

Date: **1/29/2010**
Permit Type:
Description:

Permit Description: **Electrical**
Work Class:
Proposed Use:
Permit Number: B324066
Status: ADMINISTRATIVELY CLOSED (MINOR WORK)
Valuation: $0.00
Contractor Company:
Contractor Name: JEMCO ELECT. CONTRS INC

ADJOINING PROPERTY FINDINGS

Date:	**9/8/2009**
Permit Type:	**PL**
Description:	**P.S. 287-K PROPOSED REPAIR AND REINSTALLATION OF 2 AREA DRAINS AND INSTALLATION OF 1 NEW AREA DRAIN IN THE PLAYGROUND, PROVIDING NEW DRAIN BODIES AND PIPING BACK TO THE EXISTING STORM WATER PIPING. APPLICATION FILED IN CONJUNCTION WITH DOB NO. 302130218 ALL AS PER PLANS FILED HEREWITH. NO CHANGE IN USE, EGRESS OR OCCUPANCY.**
Permit Description:	**PLUMBING**
Work Class:	A2 - ALTERATION TYPE 2
Proposed Use:	
Permit Number:	302135918-01-PL
Status:	ISSUED
Valuation:	$0.00
Contractor Company:	
Contractor Name:	OLYMPIC PLBG & HTG SVC IN

Date:	**7/29/2009**
Permit Type:	**EQ**
Description:	**PS 287 - APPROX. 330 LF OF EXISTING CHAIN LINK FENCE WILL BE USED AS CONSTRUCTION AND DEBRIS NETTING WILL BE ATTACHED TO THIS FENCE AS INDICATED ON PLANS. THERE WILL BE NO CHANGE IN USE, EGRESS, OR OCCUPANCY UNDER THIS APPLICATION.**
Permit Description:	**CONSTRUCTION EQUIPMENT**
Work Class:	A3 - ALTERATION TYPE 3
Proposed Use:	FENCE
Permit Number:	302135516-01-EQ-FN
Status:	ISSUED
Valuation:	$0.00
Contractor Company:	
Contractor Name:	PERFETTO ENTERPRISES CO I

ADJOINING PROPERTY FINDINGS

Date: **8/20/2008**
Permit Type:
Description:

Permit Description: **Electrical**
Work Class:
Proposed Use:
Permit Number: B307775
Status: AWAITING INSPECTION REQUEST
Valuation: $0.00
Contractor Company:
Contractor Name: PRINCE ELECTRIC CORP.

Date: **6/23/2008**
Permit Type:
Description:

Permit Description: **Electrical**
Work Class:
Proposed Use:
Permit Number: B305765
Status: COMPLETED
Valuation: $0.00
Contractor Company:
Contractor Name: SELECTRIC ELECL CONT CO

Date: **2/11/2008**
Permit Type: **EQ**
Description: **PS 287 -- INSTALLATION OF TEMPORARY SIDEWALK SHED IN CONJUNTION WITH DOB # 302107814 (ROOF REPLACEMENT) TOTAL LINEAR FOOTAGE 600'**

Permit Description: **CONSTRUCTION EQUIPMENT**
Work Class: A3 - ALTERATION TYPE 3
Proposed Use: SIDEWALK SHED
Permit Number: 302125162-01-EQ-SH
Status: ISSUED
Valuation: $0.00
Contractor Company:
Contractor Name: SCAFFOLDING ONE INCORPORATED

ADJOINING PROPERTY FINDINGS

Date:	**2/11/2008**
Permit Type:	**EQ**
Description:	**PS 287 INSTALLATION OF TEMPORARY CONSTRUCTION FENCE IN CONJUNTION WITH D OB# 302107814 (ROOF REPLACEMENT) TOTAL LINEAR FOOTAGE 478'**
Permit Description:	**CONSTRUCTION EQUIPMENT**
Work Class:	A3 - ALTERATION TYPE 3
Proposed Use:	FENCE
Permit Number:	302125171-01-EQ-FN
Status:	ISSUED
Valuation:	$0.00
Contractor Company:	
Contractor Name:	VARDRIS TECH

Date:	**2/11/2008**
Permit Type:	**EW**
Description:	**PS287 ROOF REPLACEMENT FOR NYC PUBLIC SCHOOL**
Permit Description:	**EQUIPMENT WORK**
Work Class:	A2 - ALTERATION TYPE 2
Proposed Use:	OTHER CONSTRUCTION EQUIPMENT
Permit Number:	302107814-01-EW-OT
Status:	ISSUED
Valuation:	$0.00
Contractor Company:	
Contractor Name:	VARDARIS TECH INCORPORATED

Date:	**2/11/2008**
Permit Type:	**EW**
Description:	**PS287 REPLACEMENT OF CLIMATE CONTROL SYSTEM & ROOF DRAIN REPLACEMENT**
Permit Description:	**EQUIPMENT WORK**
Work Class:	A2 - ALTERATION TYPE 2
Proposed Use:	MECHANICAL/HVAC
Permit Number:	302107814-02-EW-MH
Status:	ISSUED
Valuation:	$0.00
Contractor Company:	
Contractor Name:	J&A CONTRACTORS CORPORATION

ADJOINING PROPERTY FINDINGS

Date:	**2/11/2008**
Permit Type:	**PL**
Description:	**PS287 REPLACEMENT OF CLIMATE CONTROL SYSTEM & ROOF DRAIN REPLACEMENT**
Permit Description:	**PLUMBING**
Work Class:	A2 - ALTERATION TYPE 2
Proposed Use:	
Permit Number:	302107814-02-PL
Status:	ISSUED
Valuation:	$0.00
Contractor Company:	
Contractor Name:	EAGLE 1 MECHANICAL INCORPORATED

Date:	**12/14/2007**
Permit Type:	
Description:	
Permit Description:	**Electrical**
Work Class:	
Proposed Use:	
Permit Number:	B298922
Status:	CLOSED/CANCELLED
Valuation:	$0.00
Contractor Company:	
Contractor Name:	STANCO SYSTEM ELEC'L CONT

Date:	**9/17/2007**
Permit Type:	
Description:	
Permit Description:	**Electrical**
Work Class:	
Proposed Use:	
Permit Number:	B295364
Status:	AWAITING INSPECTION REQUEST
Valuation:	$0.00
Contractor Company:	
Contractor Name:	PRINCE ELECTRIC CORP.

ADJOINING PROPERTY FINDINGS

Date: **2/4/2007**
Permit Type:
Description:

Permit Description: **Electrical**
Work Class:
Proposed Use:
Permit Number: B287586
Status: AWAITING INSPECTION REQUEST
Valuation: $0.00
Contractor Company:
Contractor Name: E.N.E.L. ELECTRICAL CORP

Date: **9/20/2004**
Permit Type:
Description:

Permit Description: **Electrical**
Work Class:
Proposed Use:
Permit Number: B258255
Status: AWAITING INSPECTION REQUEST
Valuation: $0.00
Contractor Company:
Contractor Name: ZWICKER ELEC. CO. INC.

Date: **6/23/2004**
Permit Type:
Description:

Permit Description: **Electrical**
Work Class:
Proposed Use:
Permit Number: B255180
Status: ADMINISTRATIVELY CLOSED (MINOR WORK)
Valuation: $0.00
Contractor Company:
Contractor Name: PRINCE ELECTRIC CORP.

ADJOINING PROPERTY FINDINGS

Date:	**4/3/2004**
Permit Type:	
Description:	
Permit Description:	**Electrical**
Work Class:	
Proposed Use:	
Permit Number:	B255366
Status:	COMPLETED
Valuation:	$0.00
Contractor Company:	
Contractor Name:	FALCON ELEC'L CONTR'G COR

Date:	**9/23/2003**
Permit Type:	**EW**
Description:	**DEMOLISH AND CONSTRUCT INTERIOR PARTITIO NS AND SUSENDED CEILINGS FOR TH CONSTRUCTION OF LIBRARY CLASSROOM ALL A S SHOWN ON DRAWING FILED HEREWITH. NO C ANGE IN USE EGRESS OR OCCUPANCY UNDER TH IS APPLICATION.**
Permit Description:	**EQUIPMENT WORK**
Work Class:	A2 - ALTERATION TYPE 2
Proposed Use:	OTHER CONSTRUCTION EQUIPMENT
Permit Number:	301637548-01-EW-OT
Status:	ISSUED
Valuation:	$0.00
Contractor Company:	
Contractor Name:	F J SCIAME CONSTRUCTION CO INC

ADJOINING PROPERTY FINDINGS

Date: **6/20/2003**
Permit Type:
Description:

Permit Description: **Electrical**
Work Class:
Proposed Use:
Permit Number: B241311
Status: COMPLETED
Valuation: $0.00
Contractor Company:
Contractor Name: SAJIUN ELECTRIC INC.

Date: **4/12/2000**
Permit Type:
Description:

Permit Description: **Electrical**
Work Class:
Proposed Use:
Permit Number: B201029
Status: COMPLETED
Valuation: $0.00
Contractor Company:
Contractor Name: FIVE STAR ELECTRIC CORP.

Date: **3/23/1999**
Permit Type:
Description:

Permit Description: **Electrical**
Work Class:
Proposed Use:
Permit Number: B188399
Status: COMPLETED
Valuation: $0.00
Contractor Company:
Contractor Name: E. FITZGERALD ELEC CO

ADJOINING PROPERTY FINDINGS

Date: **2/24/1999**
Permit Type: **EQ**
Description:

Permit Description: **CONSTRUCTION EQUIPMENT**
Work Class: A3 - ALTERATION TYPE 3
Proposed Use: SIDEWALK SHED
Permit Number: 300836102-01-EQ-SH
Status: ISSUED
Valuation: $0.00
Contractor Company:
Contractor Name: YORK SCAFFOLD EQUIPMENT CORP.

Date: **12/10/1998**
Permit Type:
Description:

Permit Description: **Electrical**
Work Class:
Proposed Use:
Permit Number: B185010
Status: COMPLETED
Valuation: $0.00
Contractor Company:
Contractor Name: VENUS ELECT'L CONTRS INC.

Date: **10/1/1993**
Permit Type:
Description:

Permit Description: **Electrical**
Work Class:
Proposed Use:
Permit Number: B116142
Status: COMPLETED
Valuation: $0.00
Contractor Company:
Contractor Name: H & C WESSLER CORP

ADJOINING PROPERTY FINDINGS

Date: **7/20/1992**
Permit Type:
Description:

Permit Description: **Electrical**
Work Class:
Proposed Use:
Permit Number: B100645
Status: LOCATION PROBLEM
Valuation: $0.00
Contractor Company:
Contractor Name: CHRIST GATZONIS ELEC. CON

Date: **6/17/1991**
Permit Type:
Description:

Permit Description: **Electrical**
Work Class:
Proposed Use:
Permit Number: B086068
Status: COMPLETED
Valuation: $0.00
Contractor Company:
Contractor Name: SILVER CITY LIGHTING INC.

Date: **3/11/1991**
Permit Type:
Description:

Permit Description: **Electrical**
Work Class:
Proposed Use:
Permit Number: B081711
Status: COMPLETED
Valuation: $0.00
Contractor Company:
Contractor Name: TIMM'S ELEC. CO. INC.

ADJOINING PROPERTY FINDINGS

Date: **9/27/1988**
Permit Type:
Description:

Permit Description: **Electrical**
Work Class:
Proposed Use:
Permit Number: B043897
Status: CLOSED/CANCELLED
Valuation: $0.00
Contractor Company:
Contractor Name: KELLEHER ELECTRICIANS

Date: **3/1/1988**
Permit Type:
Description:

Permit Description: **Electrical**
Work Class:
Proposed Use:
Permit Number: B031036
Status: CLOSED/CANCELLED
Valuation: $0.00
Contractor Company:
Contractor Name: H & C WESSLER CORP

Date: **4/30/1987**
Permit Type:
Description:

Permit Description: **Electrical**
Work Class:
Proposed Use:
Permit Number: B015757
Status: COMPLETED
Valuation: $0.00
Contractor Company:
Contractor Name: H & C WESSLER CORP

ADJOINING PROPERTY FINDINGS

Date: **1/1/1987**
Permit Type:
Description:

Permit Description: **Electrical**
Work Class:
Proposed Use:
Permit Number: B013154
Status: COMPLETED
Valuation: $0.00
Contractor Company:
Contractor Name: A. S. REYNOLDS ELEC. CO.

Date: **12/24/1986**
Permit Type:
Description:

Permit Description: **Electrical**
Work Class:
Proposed Use:
Permit Number: B013932
Status: CLOSED/CANCELLED
Valuation: $0.00
Contractor Company:
Contractor Name: JOHN RODGERS INC.

Date: **10/15/1986**
Permit Type:
Description:

Permit Description: **Electrical**
Work Class:
Proposed Use:
Permit Number: B010722
Status: COMPLETED
Valuation: $0.00
Contractor Company:
Contractor Name: KELLEHER ELECTRICIANS

ADJOINING PROPERTY FINDINGS

Date: **2/10/1986**
Permit Type:
Description:

Permit Description: **Electrical**
Work Class:
Proposed Use:
Permit Number: K30262
Status: CLOSED/CANCELLED
Valuation: $0.00
Contractor Company:
Contractor Name: PRINCE ELECTRIC CORP.

Date: **3/5/1985**
Permit Type:
Description:

Permit Description: **Electrical**
Work Class:
Proposed Use:
Permit Number: K16595
Status: COMPLETED
Valuation: $0.00
Contractor Company:
Contractor Name: ZIMM ELECTRIC CORP.

ADJOINING PROPERTY FINDINGS

PRINCE ST

3 PRINCE ST

Date:	**12/30/2016**
Permit Type:	
Description:	
Permit Description:	**Electrical Permit**
Work Class:	
Proposed Use:	
Permit Number:	B422019
Status:	AWAITING INSPECTION REQUEST
Valuation:	$0.00
Contractor Company:	
Contractor Name:	HYLAN DATACOM & ELECL LLC

Date:	**7/14/2015**
Permit Type:	
Description:	
Permit Description:	**ELECTRICAL**
Work Class:	
Proposed Use:	
Permit Number:	B398291
Status:	AWAITING INSPECTION REQUEST
Valuation:	$0.00
Contractor Company:	
Contractor Name:	

ADJOINING PROPERTY FINDINGS

SANDS ST

191 SANDS ST

Date:	**1/22/2023**
Permit Type:	
Description:	
Permit Description:	**Electrical Permit**
Work Class:	
Proposed Use:	
Permit Number:	B00816104I1EL
Status:	Permit Issued
Valuation:	$0.00
Contractor Company:	
Contractor Name:	EMENAR ELECL SVCS CONST

Date:	**9/13/2022**
Permit Type:	**PL**
Description:	**FARRAGUT BLDG #5 SUBSEQUENT FILING OF PLUMBING AND MECHANICAL WORK RELATED TO HOT WATER HEATER INSTALLATION AND HOT WATER TANK REMOVAL.**
Permit Description:	**PLUMBING**
Work Class:	A2 - ALTERATION TYPE 2
Proposed Use:	
Permit Number:	321728225-03-PL
Status:	ISSUED
Valuation:	$0.00
Contractor Company:	
Contractor Name:	RICHARDS P AND H CO, INC

ADJOINING PROPERTY FINDINGS

Date:	**6/25/2022**
Permit Type:	
Description:	
Permit Description:	**Electrical Permit**
Work Class:	
Proposed Use:	
Permit Number:	B00764358I1EL
Status:	Permit Issued
Valuation:	$0.00
Contractor Company:	
Contractor Name:	GILSTON ELEC'L CONTNG LLC

Date:	**5/25/2022**
Permit Type:	**EW**
Description:	**FILING ROOF REPLACEMENT, BRICK PARAPET REPLACEMENT WITH METAL PARAPET RAILING, BULKHEAD FACADE BRICK RESTORATION AND DEMOLITION AND REBUILD OF COMPACTOR STACK PER PLANS HEREWITH. NO CHANGE IN USE, EGRESS OR OCCUPANCY UNDER THIS APPLICATION.**
Permit Description:	**EQUIPMENT WORK**
Work Class:	A2 - ALTERATION TYPE 2
Proposed Use:	OTHER CONSTRUCTION EQUIPMENT
Permit Number:	321946668-01-EW-OT
Status:	ISSUED
Valuation:	$0.00
Contractor Company:	
Contractor Name:	ZORIA HOUSING, LLC

ADJOINING PROPERTY FINDINGS

Date:	**7/2/2021**
Permit Type:	**EW**
Description:	**FARRAGUT BLDG #5 HOT WATER HEATER INSTALLATION AND HOT WATER TANK REMOVAL ALL AS PER PLANS FILED. THERE IS NO CHANGE IN USE, EGRESS OR OCCUPANCY UNDER THIS APPLICATION**
Permit Description:	**EQUIPMENT WORK**
Work Class:	A2 - ALTERATION TYPE 2
Proposed Use:	OTHER CONSTRUCTION EQUIPMENT
Permit Number:	321728225-01-EW-OT
Status:	ISSUED
Valuation:	$0.00
Contractor Company:	
Contractor Name:	RICHARDS PLUM & HTG CO,IN

Date:	**7/2/2021**
Permit Type:	**EW**
Description:	**FARRAGUT BLDG #5 SUBSEQUENT FILING OF CIVIL WORK. ALL AS PER PLANS FILED HEREWITH.**
Permit Description:	**EQUIPMENT WORK**
Work Class:	A2 - ALTERATION TYPE 2
Proposed Use:	OTHER CONSTRUCTION EQUIPMENT
Permit Number:	321728225-02-EW-OT
Status:	ISSUED
Valuation:	$0.00
Contractor Company:	
Contractor Name:	RICHARDS PLUM & HTG CO,IN

ADJOINING PROPERTY FINDINGS

Date:	**7/2/2021**
Permit Type:	**EW**
Description:	**FARRAGUT BLDG #5 SUBSEQUENT FILING OF PLUMBING AND MECHANICAL WORK RELATED TO HOT WATER HEATER INSTALLATION AND HOT WATER TANK REMOVAL.**
Permit Description:	**EQUIPMENT WORK**
Work Class:	A2 - ALTERATION TYPE 2
Proposed Use:	MECHANICAL/HVAC
Permit Number:	321728225-03-EW-MH
Status:	ISSUED
Valuation:	$0.00
Contractor Company:	
Contractor Name:	RICHARDS PLUM & HTG CO,IN

Date:	**7/2/2021**
Permit Type:	**EW**
Description:	**FARRAGUT BLDG #5 SUBSEQUENT FILING OF STRUCTURAL WORK, ALL AS PER PLANS FILED HEREWITH.**
Permit Description:	**EQUIPMENT WORK**
Work Class:	A2 - ALTERATION TYPE 2
Proposed Use:	OTHER CONSTRUCTION EQUIPMENT
Permit Number:	321728225-04-EW-OT
Status:	ISSUED
Valuation:	$0.00
Contractor Company:	
Contractor Name:	RICHARDS PLUM & HTG CO,IN

ADJOINING PROPERTY FINDINGS

Date: **6/7/2021**
Permit Type:
Description:

Permit Description: **Electrical Permit**
Work Class:
Proposed Use:
Permit Number: B00534753I1EL
Status: Permit Issued
Valuation: $0.00
Contractor Company:
Contractor Name: SEZEKCOL ELECTRIC INC

Date: **2/26/2020**
Permit Type:
Description:

Permit Description: **Electrical Permit**
Work Class:
Proposed Use:
Permit Number: B00322023I1EL
Status: Permit Issued
Valuation: $0.00
Contractor Company:
Contractor Name: Q.Y. ELECTRIC, INC

Date: **2/26/2020**
Permit Type:
Description:

Permit Description: **Electrical Permit**
Work Class:
Proposed Use:
Permit Number: B00322028I1EL
Status: Permit Issued
Valuation: $0.00
Contractor Company:
Contractor Name: Q.Y. ELECTRIC, INC

ADJOINING PROPERTY FINDINGS

Date: **9/17/2019**
Permit Type:
Description:

Permit Description: **Electrical Permit**
Work Class:
Proposed Use:
Permit Number: B00228777I1EL
Status: Permit Issued
Valuation: $0.00
Contractor Company:
Contractor Name: A.T.J. ELECTRICAL CO.INC.

Date: **4/16/2018**
Permit Type:
Description:

Permit Description: **Electrical Permit**
Work Class:
Proposed Use:
Permit Number: B00035607I1EL
Status: Permit Issued
Valuation: $0.00
Contractor Company:
Contractor Name: NTS ELECTRIC INC.

Date: **4/5/2018**
Permit Type: **EQ**
Description: **INSTALLATION OF TEMPORARY SIDEWALK SHED AS PER PLANS. TEMPORARY SIDEWALK SHED SHALL COMPLY WITH CHAPTER 33 OF THE NYC BUILDING CODE. NO CHANGE IN USE, EGRESS OR OCCUPANCY.**

Permit Description: **CONSTRUCTION EQUIPMENT**
Work Class: A3 - ALTERATION TYPE 3
Proposed Use: SIDEWALK SHED
Permit Number: 340489714-01-EQ-SH
Status: ISSUED
Valuation: $0.00
Contractor Company:
Contractor Name: ZORIA HOUSING,LLC

ADJOINING PROPERTY FINDINGS

Date: **2/3/2018**
Permit Type:
Description:

Permit Description: **Electrical Permit**
Work Class:
Proposed Use:
Permit Number: B00016536I1EL
Status: Permit Issued
Valuation: $0.00
Contractor Company:
Contractor Name: GILSTON ELECTRIC

Date: **10/30/2017**
Permit Type: **EW**
Description: **FACADE REPAIR WORK AS PER PLANS. NO CHANGE IN USE, EGRESS, OR OCCUPANCY. SIDEWALK SHED FILED UNDER SEPARATE APPLICATION FOR PEDESTRIAN PROTECTION.**

Permit Description: **EQUIPMENT WORK**
Work Class: A2 - ALTERATION TYPE 2
Proposed Use: OTHER CONSTRUCTION EQUIPMENT
Permit Number: 340524542-01-EW-OT
Status: ISSUED
Valuation: $0.00
Contractor Company:
Contractor Name: ZORIA HOUSING,LLC

Date: **8/15/2017**
Permit Type:
Description:

Permit Description: **Electrical Permit**
Work Class:
Proposed Use:
Permit Number: B432871
Status: COMPLETED
Valuation: $0.00
Contractor Company:
Contractor Name: Q.Y. ELECTRIC, INC

ADJOINING PROPERTY FINDINGS

Date:	**7/18/2017**
Permit Type:	**EQ**
Description:	**INSTALLATION OF TEMPORARY PIPE SCAFFOLD AS PER PLANS. PIPE SCAFFOLD SHALL COMPLY WITH CHAPTER 33 OF THE NYC BUILDING CODE. NO CHANGE IN USE, EGRESS OR OCCUPANCY.**
Permit Description:	**CONSTRUCTION EQUIPMENT**
Work Class:	A3 - ALTERATION TYPE 3
Proposed Use:	SCAFFOLD
Permit Number:	340524711-01-EQ-SF
Status:	ISSUED
Valuation:	$0.00
Contractor Company:	
Contractor Name:	ZORIA HOUSING,LLC

Date:	**4/6/2017**
Permit Type:	**EQ**
Description:	**INSTALLATION OF TEMPORARY FENCE AS PER PLANS. TEMPORARY FENCE SHALL COMPLY WITH CHAPTER 33 OF THE NYC BUILDING CODE. NO CHANGE IN USE, EGRESS OR OCCUPANCY.**
Permit Description:	**CONSTRUCTION EQUIPMENT**
Work Class:	A3 - ALTERATION TYPE 3
Proposed Use:	FENCE
Permit Number:	340489723-01-EQ-FN
Status:	ISSUED
Valuation:	$0.00
Contractor Company:	
Contractor Name:	ZORIA HOUSING,LLC

ADJOINING PROPERTY FINDINGS

Date: **4/5/2017**
Permit Type:
Description:

Permit Description: **Electrical Permit**
Work Class:
Proposed Use:
Permit Number: B426628
Status: COMPLETED
Valuation: $0.00
Contractor Company:
Contractor Name: LINTECH ELECTRIC, INC

Date: **4/5/2017**
Permit Type:
Description:

Permit Description: **Electrical Permit**
Work Class:
Proposed Use:
Permit Number: B426608
Status: COMPLETED
Valuation: $0.00
Contractor Company:
Contractor Name: Q.Y. ELECTRIC, INC

Date: **10/11/2016**
Permit Type: **EQ**
Description: **INSTALLATION OF 80'-0' HEAVY-DUTY SIDEWALK SHED AS INDICATED ON PLANS. THERE WILL BE NO CHANGE IN THE USE, EGRESS, OR OCCUPANCY UNDER THIS APPLICATION.**

Permit Description: **CONSTRUCTION EQUIPMENT**
Work Class: A3 - ALTERATION TYPE 3
Proposed Use: SIDEWALK SHED
Permit Number: 340303843-01-EQ-SH
Status: ISSUED
Valuation: $0.00
Contractor Company:
Contractor Name: SKYWORX CONTRACTING INC

ADJOINING PROPERTY FINDINGS

Date:	**10/7/2015**
Permit Type:	**EQ**
Description:	**INSTALLATION OF TEMPORARY CHAIN LINK FENCE AS PER PLANS, THERE WILL BE NO CHANGE IN THE USE, EGRESS, OR OCCUPANCY UNDER THIS APPPLICATION.**
Permit Description:	**CONSTRUCTION EQUIPMENT**
Work Class:	A3 - ALTERATION TYPE 3
Proposed Use:	FENCE
Permit Number:	340308517-01-EQ-FN
Status:	ISSUED
Valuation:	$0.00
Contractor Company:	
Contractor Name:	NEELAM CONSTRUCTION CORP

Date:	**9/10/2015**
Permit Type:	
Description:	
Permit Description:	**ELECTRICAL**
Work Class:	
Proposed Use:	
Permit Number:	B400814
Status:	AWAITING INSPECTION REQUEST
Valuation:	$0.00
Contractor Company:	
Contractor Name:	

Date:	**2/4/2014**
Permit Type:	
Description:	
Permit Description:	**ELECTRICAL**
Work Class:	REHABILITATION
Proposed Use:	
Permit Number:	B377248
Status:	Closed
Valuation:	$0.00
Contractor Company:	
Contractor Name:	MIDLAND ELEC'L CONTRG COR

ADJOINING PROPERTY FINDINGS

Date: **9/18/2013**
Permit Type:
Description:

Permit Description: **ELECTRICAL**
Work Class: REHABILITATION
Proposed Use:
Permit Number: B372541
Status: Open
Valuation: $0.00
Contractor Company:
Contractor Name: DUDLEY & ASSOC. LIC. ELEC

Date: **8/25/2010**
Permit Type:
Description:

Permit Description: **Electrical**
Work Class: REHABILITATION
Proposed Use:
Permit Number: B335006
Status: AWAITING INSPECTION REQUEST, COMPLETED
Valuation: $0.00
Contractor Company:
Contractor Name: GILSTON ELEC'L CONTR. COR

ADJOINING PROPERTY FINDINGS

Date:	**8/12/2010**
Permit Type:	**EQ**
Description:	**INSTALLATION OF HEAVY-DUTY SIDEWALK SHED AS INDICATED ON PLANS. THERE WILL BE NO CHANGE IN THE USE, EGRESS, OR OCCUPANCY UNDER THIS APPLICATION. SIDEWALK SHED SHALL COMPLY WITH CHAPTER 33 OF THE 2008 BUILDING CODE.**
Permit Description:	**CONSTRUCTION EQUIPMENT**
Work Class:	A3 - ALTERATION TYPE 3
Proposed Use:	SIDEWALK SHED
Permit Number:	320194428-01-EQ-SH
Status:	ISSUED
Valuation:	$0.00
Contractor Company:	
Contractor Name:	M.S.T GENERAL CONTRACTING

Date:	**7/15/2010**
Permit Type:	**EW**
Description:	**REPAIRING EXTERIOR BRICKWORK AND PARAPET WALL REPLACEMENT. NO CHANGE IN USE, EGRESSES OR OQUPANCY.**
Permit Description:	**EQUIPMENT WORK**
Work Class:	A2 - ALTERATION TYPE 2
Proposed Use:	OTHER CONSTRUCTION EQUIPMENT
Permit Number:	320172852-01-EW-OT
Status:	ISSUED
Valuation:	$0.00
Contractor Company:	
Contractor Name:	M.S.T GENERAL CONTRACTING

ADJOINING PROPERTY FINDINGS

Date: **7/13/2010**
Permit Type:
Description:

Permit Description: **Electrical**
Work Class:
Proposed Use:
Permit Number: B329119
Status: AWAITING INSPECTION REQUEST
Valuation: $0.00
Contractor Company:
Contractor Name: POWERONE ELECT'L CONTRG

Date: **5/25/2006**
Permit Type:
Description:

Permit Description: **Electrical**
Work Class:
Proposed Use:
Permit Number: B281094
Status: COMPLETED
Valuation: $0.00
Contractor Company:
Contractor Name: AL FOY ELECTRIC INC

Date: **4/12/2006**
Permit Type: **PL**
Description: **Installation of wet automatic sprinkler system in laundary room in cellar. No changes to uses, egress or occupancy**

Permit Description: **PLUMBING**
Work Class: A2 - ALTERATION TYPE 2
Proposed Use:
Permit Number: 302076045-01-PL
Status: ISSUED
Valuation: $0.00
Contractor Company:
Contractor Name: RICHARD PLBG&HTG CO

ADJOINING PROPERTY FINDINGS

Date: **10/20/2001**
Permit Type:
Description:

Permit Description: **Electrical**
Work Class:
Proposed Use:
Permit Number: B219653
Status: COMPLETED
Valuation: $0.00
Contractor Company:
Contractor Name: ELITE ELECTRICAL CORP.

Date: **3/26/2001**
Permit Type: **PL**
Description:

Permit Description: **PLUMBING**
Work Class: A2 - ALTERATION TYPE 2
Proposed Use:
Permit Number: 300944156-01-PL
Status: ISSUED
Valuation: $0.00
Contractor Company:
Contractor Name: CRANE MECHANICAL

Date: **1/13/2001**
Permit Type: **EW**
Description:

Permit Description: **EQUIPMENT WORK**
Work Class: A2 - ALTERATION TYPE 2
Proposed Use: OTHER CONSTRUCTION EQUIPMENT
Permit Number: 300944156-01-EW-OT
Status: ISSUED
Valuation: $0.00
Contractor Company:
Contractor Name: CRANE MECHANICAL CORP

ADJOINING PROPERTY FINDINGS

Date: **6/15/2000**
Permit Type:
Description:

Permit Description: **Electrical**
Work Class:
Proposed Use:
Permit Number: B202864
Status: AWAITING INSPECTION REQUEST
Valuation: $0.00
Contractor Company:
Contractor Name: INFINITY ELEC'L CONTR'S

Date: **4/16/2000**
Permit Type:
Description:

Permit Description: **Electrical**
Work Class:
Proposed Use:
Permit Number: B201595
Status: CLOSED/CANCELLED
Valuation: $0.00
Contractor Company:
Contractor Name: DELTECH ELECTRIC CORP.

Date: **9/12/1999**
Permit Type:
Description:

Permit Description: **Electrical**
Work Class:
Proposed Use:
Permit Number: B193245
Status: CLOSED/CANCELLED
Valuation: $0.00
Contractor Company:
Contractor Name: OLYMPIC ELECT WIRING CORP

ADJOINING PROPERTY FINDINGS

Date: **1/15/1999**
Permit Type:
Description:

Permit Description: **Electrical**
Work Class:
Proposed Use:
Permit Number: B185031
Status: COMPLETED
Valuation: $0.00
Contractor Company:
Contractor Name: BESTCO GENERAL ELEC. MAIN

Date: **11/30/1998**
Permit Type:
Description:

Permit Description: **Electrical**
Work Class:
Proposed Use:
Permit Number: B184547
Status: COMPLETED
Valuation: $0.00
Contractor Company:
Contractor Name: C.W.C. ELECTRIC INC.

Date: **9/15/1998**
Permit Type:
Description:

Permit Description: **Electrical**
Work Class:
Proposed Use:
Permit Number: B183187
Status: AWAITING INSPECTION REQUEST
Valuation: $0.00
Contractor Company:
Contractor Name: HEAT TIMER SERVICE CORP.

ADJOINING PROPERTY FINDINGS

Date: **1/26/1998**
Permit Type:
Description:

Permit Description: **Electrical**
Work Class:
Proposed Use:
Permit Number: B174090
Status: COMPLETED
Valuation: $0.00
Contractor Company:
Contractor Name: S.A.L. ELECTRIC CO

Date: **10/27/1997**
Permit Type:
Description:

Permit Description: **Electrical**
Work Class:
Proposed Use:
Permit Number: B171567
Status: COMPLETED
Valuation: $0.00
Contractor Company:
Contractor Name: AL FOY ELECTRIC

Date: **10/15/1997**
Permit Type: **PL**
Description:

Permit Description: **PLUMBING**
Work Class: A2 - ALTERATION TYPE 2
Proposed Use:
Permit Number: 300673331-01-PL
Status: ISSUED
Valuation: $0.00
Contractor Company:
Contractor Name: DRAGAN PLUMBING & HEATING INC

ADJOINING PROPERTY FINDINGS

Date: **4/25/1996**
Permit Type:
Description:

Permit Description: **Electrical**
Work Class:
Proposed Use:
Permit Number: B153788
Status: AWAITING INSPECTION REQUEST
Valuation: $0.00
Contractor Company:
Contractor Name: LAMP ELEC'L CONTR'G. CORP

Date: **11/30/1995**
Permit Type: **PL**
Description:

Permit Description: **PLUMBING**
Work Class: A2 - ALTERATION TYPE 2
Proposed Use:
Permit Number: 300473994-01-PL
Status: ISSUED
Valuation: $0.00
Contractor Company:
Contractor Name: DRAGON PLUMBING AND HEATING INC.

Date: **9/5/1995**
Permit Type: **PL**
Description:

Permit Description: **PLUMBING**
Work Class: A2 - ALTERATION TYPE 2
Proposed Use:
Permit Number: 300458387-01-PL
Status: ISSUED
Valuation: $0.00
Contractor Company:
Contractor Name: TRATAROS PLUMBING INC.

ADJOINING PROPERTY FINDINGS

Date: **6/19/1995**
Permit Type:
Description:

Permit Description: **Electrical**
Work Class:
Proposed Use:
Permit Number: B141787
Status: COMPLETED
Valuation: $0.00
Contractor Company:
Contractor Name: INTER CONNECTION ELEC INC

Date: **6/1/1993**
Permit Type:
Description:

Permit Description: **Electrical**
Work Class:
Proposed Use:
Permit Number: B112524
Status: COMPLETED
Valuation: $0.00
Contractor Company:
Contractor Name: REPUBLIC ELEVATOR CO. INC

Date: **7/6/1992**
Permit Type:
Description:

Permit Description: **Electrical**
Work Class:
Proposed Use:
Permit Number: B101285
Status: COMPLETED
Valuation: $0.00
Contractor Company:
Contractor Name: REPUBLIC ELEVATOR CO. INC

ADJOINING PROPERTY FINDINGS

Date: **4/20/1992**
Permit Type:
Description:

Permit Description: **Electrical**
Work Class:
Proposed Use:
Permit Number: B098681
Status: COMPLETED
Valuation: $0.00
Contractor Company:
Contractor Name: HYLAN ELEC'L CONTR'G INC.

Date: **9/3/1991**
Permit Type:
Description:

Permit Description: **Electrical**
Work Class:
Proposed Use:
Permit Number: B090950
Status: COMPLETED
Valuation: $0.00
Contractor Company:
Contractor Name: HYLAN ELEC'L CONTR'G INC.

Date: **1/15/1989**
Permit Type:
Description:

Permit Description: **Electrical**
Work Class:
Proposed Use:
Permit Number: B048975
Status: COMPLETED
Valuation: $0.00
Contractor Company:
Contractor Name: KINETIC ELECT'L

ADJOINING PROPERTY FINDINGS

Date: **8/15/1983**
Permit Type:
Description:

Permit Description: **Electrical**
Work Class:
Proposed Use:
Permit Number: B013467
Status: CLOSED/CANCELLED
Valuation: $0.00
Contractor Company:
Contractor Name: TEMAN ELEC'L CONTR'G INC.

233 SANDS ST

Date: **3/4/2023**
Permit Type:
Description:

Permit Description: **Electrical Permit**
Work Class:
Proposed Use:
Permit Number: B00838373I1EL
Status: Permit Issued
Valuation: $0.00
Contractor Company:
Contractor Name: EMENAR ELECL SVCS CONST

Date: **1/22/2023**
Permit Type:
Description:

Permit Description: **Electrical Permit**
Work Class:
Proposed Use:
Permit Number: B00816103I1EL
Status: Permit Issued
Valuation: $0.00
Contractor Company:
Contractor Name: EMENAR ELECL SVCS CONST

ADJOINING PROPERTY FINDINGS

Date:	**9/11/2022**
Permit Type:	
Description:	
Permit Description:	**Electrical Permit**
Work Class:	
Proposed Use:	
Permit Number:	B08001672I1EL
Status:	Permit Issued
Valuation:	$0.00
Contractor Company:	
Contractor Name:	HYLAN DATACOM & ELECL LLC

Date:	**1/17/2022**
Permit Type:	**PL**
Description:	**FARRAGUT BLDG #4 SUBSEQUENT FILING OF PLUMBING AND MECHANICAL WORK RELATED TO HOT WATER HEATER INSTALLATION AND HOT WATER TANK REMOVAL.**
Permit Description:	**PLUMBING**
Work Class:	A2 - ALTERATION TYPE 2
Proposed Use:	
Permit Number:	321728234-03-PL
Status:	ISSUED
Valuation:	$0.00
Contractor Company:	
Contractor Name:	RICHARDS P AND H CO, INC

ADJOINING PROPERTY FINDINGS

Date:	**11/15/2021**
Permit Type:	**EW**
Description:	**FILING ROOF REPLACEMENT, BRICK PARAPET REPLACEMENT WITH METAL PARAPET RAILING, BULKHEAD FACADE BRICK RESTORATION AND DEMOLITION AND REBUILD OF COMPACTOR STACK PER PLANS HEREWITH. NO CHANGE IN USE, EGRESS OR OCCUPANCY UNDER THIS APPLICATION.**
Permit Description:	**EQUIPMENT WORK**
Work Class:	A2 - ALTERATION TYPE 2
Proposed Use:	OTHER CONSTRUCTION EQUIPMENT
Permit Number:	321946659-01-EW-OT
Status:	ISSUED
Valuation:	$0.00
Contractor Company:	
Contractor Name:	ZORIA HOUSING, LLC

Date:	**7/2/2021**
Permit Type:	**EW**
Description:	**FARRAGUT BLDG #4 HOT WATER HEATER INSTALLATION AND HOT WATER TANK REMOVAL ALL AS PER PLANS FILED. THERE IS NO CHANGE IN USE, EGRESS OR OCCUPANCY UNDER THIS APPLICATION**
Permit Description:	**EQUIPMENT WORK**
Work Class:	A2 - ALTERATION TYPE 2
Proposed Use:	OTHER CONSTRUCTION EQUIPMENT
Permit Number:	321728234-01-EW-OT
Status:	ISSUED
Valuation:	$0.00
Contractor Company:	
Contractor Name:	RICHARDS PLUM & HTG CO,IN

ADJOINING PROPERTY FINDINGS

Date:	**7/2/2021**
Permit Type:	**EW**
Description:	**FARRAGUT BLDG #4 SUBSEQUENT FILING OF CIVIL WORK. ALL AS PER PLANS FILED HEREWITH.**

Permit Description:	**EQUIPMENT WORK**
Work Class:	A2 - ALTERATION TYPE 2
Proposed Use:	OTHER CONSTRUCTION EQUIPMENT
Permit Number:	321728234-02-EW-OT
Status:	ISSUED
Valuation:	$0.00
Contractor Company:	
Contractor Name:	RICHARDS PLUM & HTG CO,IN

Date:	**7/2/2021**
Permit Type:	**EW**
Description:	**FARRAGUT BLDG #4 SUBSEQUENT FILING OF PLUMBING AND MECHANICAL WORK RELATED TO HOT WATER HEATER INSTALLATION AND HOT WATER TANK REMOVAL.**

Permit Description:	**EQUIPMENT WORK**
Work Class:	A2 - ALTERATION TYPE 2
Proposed Use:	MECHANICAL/HVAC
Permit Number:	321728234-03-EW-MH
Status:	ISSUED
Valuation:	$0.00
Contractor Company:	
Contractor Name:	RICHARDS PLUM & HTG CO,IN

ADJOINING PROPERTY FINDINGS

Date:	**7/2/2021**
Permit Type:	**EW**
Description:	**FARRAGUT BLDG #4 SUBSEQUENT FILING OF STRUCTURAL WORK, ALL AS PER PLANS FILED HEREWITH.**
Permit Description:	**EQUIPMENT WORK**
Work Class:	A2 - ALTERATION TYPE 2
Proposed Use:	OTHER CONSTRUCTION EQUIPMENT
Permit Number:	321728234-04-EW-OT
Status:	ISSUED
Valuation:	$0.00
Contractor Company:	
Contractor Name:	RICHARDS PLUM & HTG CO,IN

Date:	**6/7/2021**
Permit Type:	
Description:	
Permit Description:	**Electrical Permit**
Work Class:	
Proposed Use:	
Permit Number:	B00534752I1EL
Status:	Permit Issued
Valuation:	$0.00
Contractor Company:	
Contractor Name:	SEZEKCOL ELECTRIC INC

Date:	**2/26/2020**
Permit Type:	
Description:	
Permit Description:	**Electrical Permit**
Work Class:	
Proposed Use:	
Permit Number:	B00322015I1EL
Status:	Permit Issued
Valuation:	$0.00
Contractor Company:	
Contractor Name:	Q.Y. ELECTRIC, INC

ADJOINING PROPERTY FINDINGS

Date: **2/26/2020**
Permit Type:
Description:

Permit Description: **Electrical Permit**
Work Class:
Proposed Use:
Permit Number: B00322019I1EL
Status: Permit Issued
Valuation: $0.00
Contractor Company:
Contractor Name: Q.Y. ELECTRIC, INC

Date: **1/28/2020**
Permit Type:
Description:

Permit Description: **Electrical Permit**
Work Class:
Proposed Use:
Permit Number: B00304199I1EL
Status: Permit Issued
Valuation: $0.00
Contractor Company:
Contractor Name: RAIDEN ELECTRIC LLC

Date: **9/17/2019**
Permit Type:
Description:

Permit Description: **Electrical Permit**
Work Class:
Proposed Use:
Permit Number: B00228750I1EL
Status: Permit Issued
Valuation: $0.00
Contractor Company:
Contractor Name: A.T.J. ELECTRICAL CO.INC.

ADJOINING PROPERTY FINDINGS

Date:	**2/3/2018**
Permit Type:	
Description:	
Permit Description:	**Electrical Permit**
Work Class:	
Proposed Use:	
Permit Number:	B00016526I1EL
Status:	Permit Issued
Valuation:	$0.00
Contractor Company:	
Contractor Name:	GILSTON ELECTRIC

Date:	**10/30/2017**
Permit Type:	**EW**
Description:	**FACADE REPAIR WORK AS PER PLANS. NO CHANGE IN USE, EGRESS, OR OCCUPANCY. SIDEWALK SHED FILED UNDER SEPARATE APPLICATION FOR PEDESTRIAN PROTECTION.**
Permit Description:	**EQUIPMENT WORK**
Work Class:	A2 - ALTERATION TYPE 2
Proposed Use:	OTHER CONSTRUCTION EQUIPMENT
Permit Number:	340497732-01-EW-OT
Status:	ISSUED
Valuation:	$0.00
Contractor Company:	
Contractor Name:	ZORIA HOUSING,LLC

ADJOINING PROPERTY FINDINGS

Date:	**5/22/2017**
Permit Type:	**EQ**
Description:	**INSTALLATION OF TEMPORARY PIPE SCAFFOLD AS PER PLANS. PIPE SCAFFOLD SHALL COMPLY WITH CHAPTER 33 OF THE NYC BUILDING CODE. NO CHANGE IN USE, EGRESS OR OCCUPANCY.**
Permit Description:	**CONSTRUCTION EQUIPMENT**
Work Class:	A3 - ALTERATION TYPE 3
Proposed Use:	SCAFFOLD
Permit Number:	340505885-01-EQ-SF
Status:	ISSUED
Valuation:	$0.00
Contractor Company:	
Contractor Name:	ZORIA HOUSING,LLC

Date:	**4/6/2017**
Permit Type:	**EQ**
Description:	**INSTALLATION OF TEMPORARY SIDEWALK SHED AS PER PLANS. SIDEWALK SHED SHALL COMPLY WITH CHAPTER 33 OF THE NYC BUILDING CODE. NO CHANGE IN USE, EGRESS OR OCCUPANCY.**
Permit Description:	**CONSTRUCTION EQUIPMENT**
Work Class:	A3 - ALTERATION TYPE 3
Proposed Use:	SIDEWALK SHED
Permit Number:	340489643-01-EQ-SH
Status:	ISSUED
Valuation:	$0.00
Contractor Company:	
Contractor Name:	ZORIA HOUSING,LLC

ADJOINING PROPERTY FINDINGS

Date: **4/6/2017**
Permit Type: **EQ**
Description: **INSTALLATION OF TEMPORARY FENCE AS PER PLANS. TEMPORARY FENCE SHALL COMPLY WITH CHAPTER 33 OF THE NYC BUILDING CODE. NO CHANGE IN USE, EGRESS OR OCCUPANCY.**

Permit Description: **CONSTRUCTION EQUIPMENT**
Work Class: A3 - ALTERATION TYPE 3
Proposed Use: FENCE
Permit Number: 340489705-01-EQ-FN
Status: ISSUED
Valuation: $0.00
Contractor Company:
Contractor Name: ZORIA HOUSING,LLC

Date: **4/5/2017**
Permit Type:
Description:

Permit Description: **Electrical Permit**
Work Class:
Proposed Use:
Permit Number: B426627
Status: COMPLETED
Valuation: $0.00
Contractor Company:
Contractor Name: LINTECH ELECTRIC, INC

Date: **4/5/2017**
Permit Type:
Description:

Permit Description: **Electrical Permit**
Work Class:
Proposed Use:
Permit Number: B426606
Status: COMPLETED
Valuation: $0.00
Contractor Company:
Contractor Name: Q.Y. ELECTRIC, INC

ADJOINING PROPERTY FINDINGS

Date:	**10/11/2016**
Permit Type:	**EQ**
Description:	**INSTALLATION OF 80'-0' HEAVY-DUTY SIDEWALK SHED AS INDICATED ON PLANS. THERE WILL BE NO CHANGE IN THE USE, EGRESS, OR OCCUPANCY UNDER THIS APPLICATION.**
Permit Description:	**CONSTRUCTION EQUIPMENT**
Work Class:	A3 - ALTERATION TYPE 3
Proposed Use:	SIDEWALK SHED
Permit Number:	340305002-01-EQ-SH
Status:	ISSUED
Valuation:	$0.00
Contractor Company:	
Contractor Name:	SKYWORX CONTRACTING INC

Date:	**10/7/2015**
Permit Type:	**EQ**
Description:	**INSTALLATION OF TEMPORARY CHAIN LINK FENCE AS PER PLANS, THERE WILL BE NO CHANGE IN THE USE, EGRESS, OR OCCUPANCY UNDER THIS APPPLICATION.**
Permit Description:	**CONSTRUCTION EQUIPMENT**
Work Class:	A3 - ALTERATION TYPE 3
Proposed Use:	FENCE
Permit Number:	340308508-01-EQ-FN
Status:	ISSUED
Valuation:	$0.00
Contractor Company:	
Contractor Name:	NEELAM CONSTRUCTION CORP

ADJOINING PROPERTY FINDINGS

Date: **9/10/2015**
Permit Type:
Description:

Permit Description: **ELECTRICAL**
Work Class:
Proposed Use:
Permit Number: B400806
Status: AWAITING INSPECTION REQUEST
Valuation: $0.00
Contractor Company:
Contractor Name:

Date: **2/3/2014**
Permit Type:
Description:

Permit Description: **ELECTRICAL**
Work Class: REHABILITATION
Proposed Use:
Permit Number: B377247
Status: Closed
Valuation: $0.00
Contractor Company:
Contractor Name: MIDLAND ELEC'L CONTRG COR

Date: **9/18/2013**
Permit Type:
Description:

Permit Description: **ELECTRICAL**
Work Class: REHABILITATION
Proposed Use:
Permit Number: B372539
Status: Open
Valuation: $0.00
Contractor Company:
Contractor Name: DUDLEY & ASSOC. LIC. ELEC

ADJOINING PROPERTY FINDINGS

Date:	**8/25/2010**
Permit Type:	
Description:	
Permit Description:	**Electrical**
Work Class:	
Proposed Use:	
Permit Number:	B335001
Status:	AWAITING INSPECTION REQUEST
Valuation:	$0.00
Contractor Company:	
Contractor Name:	GILSTON ELEC'L CONTR. COR

Date:	**8/12/2010**
Permit Type:	**EQ**
Description:	**INSTALLATION OF HEAVY-DUTY SIDEWALK SHED AS INDICATED ON PLANS. THERE WILL BE NO CHANGE IN THE USE, EGRESS, OR OCCUPANCY UNDER THIS APPLICATION. SIDEWALK SHED SHALL COMPLY WITH CHAPTER 33 OF THE 2008 BUILDING CODE.**
Permit Description:	**CONSTRUCTION EQUIPMENT**
Work Class:	A3 - ALTERATION TYPE 3
Proposed Use:	SIDEWALK SHED
Permit Number:	320194419-01-EQ-SH
Status:	ISSUED
Valuation:	$0.00
Contractor Company:	
Contractor Name:	M.S.T GENERAL CONTRACTING

ADJOINING PROPERTY FINDINGS

Date:	**7/15/2010**
Permit Type:	**EW**
Description:	**REPAIRING EXTERIOR BRICKWORK AND PARAPET WALL REPLACEMENT. NO CHANGE IN USE, EGRESS OR OQUPANCY.**
Permit Description:	**EQUIPMENT WORK**
Work Class:	A2 - ALTERATION TYPE 2
Proposed Use:	OTHER CONSTRUCTION EQUIPMENT
Permit Number:	320174388-01-EW-OT
Status:	ISSUED
Valuation:	$0.00
Contractor Company:	
Contractor Name:	M.S.T GENERAL CONTRACTING

Date:	**7/9/2010**
Permit Type:	
Description:	
Permit Description:	**Electrical**
Work Class:	
Proposed Use:	
Permit Number:	B329019
Status:	AWAITING INSPECTION REQUEST
Valuation:	$0.00
Contractor Company:	
Contractor Name:	POWERONE ELECT'L CONTRG

Date:	**5/25/2006**
Permit Type:	
Description:	
Permit Description:	**Electrical**
Work Class:	
Proposed Use:	
Permit Number:	B281097
Status:	COMPLETED
Valuation:	$0.00
Contractor Company:	
Contractor Name:	AL FOY ELECTRIC INC

ADJOINING PROPERTY FINDINGS

Date: **10/1/2001**
Permit Type:
Description:

Permit Description: **Electrical**
Work Class:
Proposed Use:
Permit Number: B219654
Status: AWAITING INSPECTION REQUEST
Valuation: $0.00
Contractor Company:
Contractor Name: ELITE ELECTRICAL CORP.

Date: **3/26/2001**
Permit Type: **PL**
Description:

Permit Description: **PLUMBING**
Work Class: A2 - ALTERATION TYPE 2
Proposed Use:
Permit Number: 300944147-01-PL
Status: ISSUED
Valuation: $0.00
Contractor Company:
Contractor Name: CRANE MECHANICAL CORP

Date: **1/13/2001**
Permit Type: **EW**
Description:

Permit Description: **EQUIPMENT WORK**
Work Class: A2 - ALTERATION TYPE 2
Proposed Use: OTHER CONSTRUCTION EQUIPMENT
Permit Number: 300944147-01-EW-OT
Status: ISSUED
Valuation: $0.00
Contractor Company:
Contractor Name: CRANE MECHANICAL CORP

ADJOINING PROPERTY FINDINGS

Date: **6/15/2000**
Permit Type:
Description:

Permit Description: **Electrical**
Work Class:
Proposed Use:
Permit Number: B202870
Status: AWAITING INSPECTION REQUEST
Valuation: $0.00
Contractor Company:
Contractor Name: INFINITY ELEC'L CONTR'S

Date: **4/16/2000**
Permit Type:
Description:

Permit Description: **Electrical**
Work Class:
Proposed Use:
Permit Number: B201599
Status: CLOSED/CANCELLED
Valuation: $0.00
Contractor Company:
Contractor Name: DELTECH ELECTRIC CORP.

Date: **9/12/1999**
Permit Type:
Description:

Permit Description: **Electrical**
Work Class:
Proposed Use:
Permit Number: B193244
Status: CLOSED/CANCELLED
Valuation: $0.00
Contractor Company:
Contractor Name: OLYMPIC ELECT WIRING CORP

ADJOINING PROPERTY FINDINGS

Date: **1/15/1999**
Permit Type:
Description:

Permit Description: **Electrical**
Work Class:
Proposed Use:
Permit Number: B185030
Status: COMPLETED
Valuation: $0.00
Contractor Company:
Contractor Name: BESTCO GENERAL ELEC. MAIN

Date: **9/15/1998**
Permit Type:
Description:

Permit Description: **Electrical**
Work Class:
Proposed Use:
Permit Number: B183186
Status: AWAITING INSPECTION REQUEST
Valuation: $0.00
Contractor Company:
Contractor Name: HEAT TIMER SERVICE CORP.

Date: **1/29/1998**
Permit Type:
Description:

Permit Description: **Electrical**
Work Class:
Proposed Use:
Permit Number: B174085
Status: COMPLETED
Valuation: $0.00
Contractor Company:
Contractor Name: S.A.L. ELECTRIC CO

ADJOINING PROPERTY FINDINGS

Date: **10/27/1997**
Permit Type:
Description:

Permit Description: **Electrical**
Work Class:
Proposed Use:
Permit Number: B171562
Status: COMPLETED
Valuation: $0.00
Contractor Company:
Contractor Name: AL FOY ELECTRIC

Date: **10/15/1997**
Permit Type: **PL**
Description:

Permit Description: **PLUMBING**
Work Class: A2 - ALTERATION TYPE 2
Proposed Use:
Permit Number: 300673215-01-PL
Status: ISSUED
Valuation: $0.00
Contractor Company:
Contractor Name: DRAGAN PLUMBING & HEATING INC

Date: **11/30/1995**
Permit Type: **PL**
Description:

Permit Description: **PLUMBING**
Work Class: A2 - ALTERATION TYPE 2
Proposed Use:
Permit Number: 300484009-01-PL
Status: ISSUED
Valuation: $0.00
Contractor Company:
Contractor Name: DRAGON PLUMBING AND HEATING INC.

ADJOINING PROPERTY FINDINGS

Date: **9/15/1995**
Permit Type:
Description:

Permit Description: **Electrical**
Work Class:
Proposed Use:
Permit Number: B145442
Status: CLOSED/CANCELLED
Valuation: $0.00
Contractor Company:
Contractor Name: S. J. ELECTRIC INC.

Date: **9/6/1995**
Permit Type: **EW**
Description:

Permit Description: **EQUIPMENT WORK**
Work Class: A2 - ALTERATION TYPE 2
Proposed Use: OTHER CONSTRUCTION EQUIPMENT
Permit Number: 300458369-01-EW-OT
Status: ISSUED
Valuation: $0.00
Contractor Company:
Contractor Name: TRATAROS PLUMBING INC.

Date: **9/6/1995**
Permit Type: **PL**
Description:

Permit Description: **PLUMBING**
Work Class: A2 - ALTERATION TYPE 2
Proposed Use:
Permit Number: 300458369-01-PL
Status: ISSUED
Valuation: $0.00
Contractor Company:
Contractor Name: TRATAROS PLUMBING INC.

ADJOINING PROPERTY FINDINGS

Date: **3/12/1994**
Permit Type:
Description:

Permit Description: **Electrical**
Work Class:
Proposed Use:
Permit Number: B127298
Status: CLOSED/CANCELLED
Valuation: $0.00
Contractor Company:
Contractor Name: TROY ELEC'L CONTR'G INC.

Date: **6/1/1993**
Permit Type:
Description:

Permit Description: **Electrical**
Work Class:
Proposed Use:
Permit Number: B112526
Status: COMPLETED
Valuation: $0.00
Contractor Company:
Contractor Name: REPUBLIC ELEVATOR CO. INC

Date: **7/6/1992**
Permit Type:
Description:

Permit Description: **Electrical**
Work Class:
Proposed Use:
Permit Number: B101286
Status: COMPLETED
Valuation: $0.00
Contractor Company:
Contractor Name: REPUBLIC ELEVATOR CO. INC

ADJOINING PROPERTY FINDINGS

Date: **1/15/1989**
Permit Type:
Description:

Permit Description: **Electrical**
Work Class:
Proposed Use:
Permit Number: B048879
Status: COMPLETED
Valuation: $0.00
Contractor Company:
Contractor Name: KINETIC ELECT'L

Date: **8/15/1983**
Permit Type:
Description:

Permit Description: **Electrical**
Work Class:
Proposed Use:
Permit Number: B013472
Status: AWAITING INSPECTION REQUEST
Valuation: $0.00
Contractor Company:
Contractor Name: TEMAN ELEC'L CONTR'G INC.

234 SANDS ST

Date: **1/22/2023**
Permit Type:
Description:

Permit Description: **Electrical Permit**
Work Class:
Proposed Use:
Permit Number: B00816086I1EL
Status: Permit Issued
Valuation: $0.00
Contractor Company:
Contractor Name: EMENAR ELECL SVCS CONST

ADJOINING PROPERTY FINDINGS

Date:	**7/5/2022**
Permit Type:	**EW**
Description:	**FARRAGUT BLDG #2 HOT WATER HEATER INSTALLATION AND HOT WATER TANK REMOVAL ALL AS PER PLANS FILED. THERE IS NO CHANGE IN USE, EGRESS OR OCCUPANCY UNDER THIS APPLICATION**
Permit Description:	**EQUIPMENT WORK**
Work Class:	A2 - ALTERATION TYPE 2
Proposed Use:	OTHER CONSTRUCTION EQUIPMENT
Permit Number:	321728243-01-EW-OT
Status:	ISSUED
Valuation:	$0.00
Contractor Company:	
Contractor Name:	RICHARDS PLUM & HTG CO,IN

Date:	**1/17/2022**
Permit Type:	**PL**
Description:	**FARRAGUT BLDG #2 SUBSEQUENT FILING OF PLUMBING AND MECHANICAL WORK RELATED TO HOT WATER HEATER INSTALLATION AND HOT WATER TANK REMOVAL.**
Permit Description:	**PLUMBING**
Work Class:	A2 - ALTERATION TYPE 2
Proposed Use:	
Permit Number:	321728243-03-PL
Status:	ISSUED
Valuation:	$0.00
Contractor Company:	
Contractor Name:	RICHARDS P AND H CO, INC

ADJOINING PROPERTY FINDINGS

Date:	**11/15/2021**
Permit Type:	**EW**
Description:	**FILING ROOF REPLACEMENT, BRICK PARAPET REPLACEMENT WITH METAL PARAPET RAILING, BULKHEAD FACADE BRICK RESTORATION AND DEMOLITION AND REBUILD OF COMPACTOR STACK PER PLANS HEREWITH. NO CHANGE IN USE, EGRESS OR OCCUPANCY UNDER THIS APPLICATION.**
Permit Description:	**EQUIPMENT WORK**
Work Class:	A2 - ALTERATION TYPE 2
Proposed Use:	OTHER CONSTRUCTION EQUIPMENT
Permit Number:	321946702-01-EW-OT
Status:	ISSUED
Valuation:	$0.00
Contractor Company:	
Contractor Name:	ZORIA HOUSING, LLC

Date:	**9/9/2021**
Permit Type:	**EW**
Description:	**FARRAGUT BLDG #2 SUBSEQUENT FILING OF CIVIL WORK. ALL AS PER PLANS FILED HEREWITH.**
Permit Description:	**EQUIPMENT WORK**
Work Class:	A2 - ALTERATION TYPE 2
Proposed Use:	OTHER CONSTRUCTION EQUIPMENT
Permit Number:	321728243-02-EW-OT
Status:	ISSUED
Valuation:	$0.00
Contractor Company:	
Contractor Name:	RICHARDS PLUM & HTG CO,IN

ADJOINING PROPERTY FINDINGS

Date:	**9/9/2021**
Permit Type:	**EW**
Description:	**FARRAGUT BLDG #2 SUBSEQUENT FILING OF PLUMBING AND MECHANICAL WORK RELATED TO HOT WATER HEATER INSTALLATION AND HOT WATER TANK REMOVAL.**

Permit Description:	**EQUIPMENT WORK**
Work Class:	A2 - ALTERATION TYPE 2
Proposed Use:	MECHANICAL/HVAC
Permit Number:	321728243-03-EW-MH
Status:	ISSUED
Valuation:	$0.00
Contractor Company:	
Contractor Name:	RICHARDS PLUM & HTG CO,IN

Date:	**9/9/2021**
Permit Type:	**EW**
Description:	**FARRAGUT BLDG #2 SUBSEQUENT FILING OF STRUCTURAL WORK, ALL AS PER PLANS FILED HEREWITH.**

Permit Description:	**EQUIPMENT WORK**
Work Class:	A2 - ALTERATION TYPE 2
Proposed Use:	OTHER CONSTRUCTION EQUIPMENT
Permit Number:	321728243-04-EW-OT
Status:	ISSUED
Valuation:	$0.00
Contractor Company:	
Contractor Name:	RICHARDS PLUM & HTG CO,IN

ADJOINING PROPERTY FINDINGS

Date: **5/31/2021**
Permit Type:
Description:

Permit Description: **Electrical Permit**
Work Class:
Proposed Use:
Permit Number: B00531371I1EL
Status: Permit Issued
Valuation: $0.00
Contractor Company:
Contractor Name: SEZEKCOL ELECTRIC INC

Date: **2/26/2020**
Permit Type:
Description:

Permit Description: **Electrical Permit**
Work Class:
Proposed Use:
Permit Number: B00321996I1EL
Status: Permit Issued
Valuation: $0.00
Contractor Company:
Contractor Name: Q.Y. ELECTRIC, INC

Date: **2/26/2020**
Permit Type:
Description:

Permit Description: **Electrical Permit**
Work Class:
Proposed Use:
Permit Number: B00321999I1EL
Status: Permit Issued
Valuation: $0.00
Contractor Company:
Contractor Name: Q.Y. ELECTRIC, INC

ADJOINING PROPERTY FINDINGS

Date:	**10/21/2019**
Permit Type:	**PL**
Description:	**RELOCATE GAS OVERHEAD PIPING FROM CELLAR PIPE SPACE TO CELLAR CEILING CAP & ABANDON EXISTING GAS PIPE IN CELLAR & CELLAR PIPE SPACE.TEST ALL REPLACED GAS PIPING. NO CHANGE IN USES, MEANS OF EGRESS OR OCCUPANCY UNDER THIS APPLICATION.**
Permit Description:	**PLUMBING**
Work Class:	A2 - ALTERATION TYPE 2
Proposed Use:	
Permit Number:	340639722-01-PL
Status:	ISSUED
Valuation:	$0.00
Contractor Company:	
Contractor Name:	D.D.S. MECH PBG&HTG CORP

Date:	**9/17/2019**
Permit Type:	
Description:	
Permit Description:	**Electrical Permit**
Work Class:	
Proposed Use:	
Permit Number:	B00228711I1EL
Status:	Permit Issued
Valuation:	$0.00
Contractor Company:	
Contractor Name:	A.T.J. ELECTRICAL CO.INC.

ADJOINING PROPERTY FINDINGS

Date:	**4/5/2018**
Permit Type:	**EQ**
Description:	**INSTALLATION OF TEMPORARY SIDEWALK SHED AS PER PLANS. SIDEWALK SHED SHALL COMPLY WITH CHAPTER 33 OF THE NYC BUILDING CODE. NO CHANGE IN USE, EGRESS OR OCCUPANCY.**
Permit Description:	**CONSTRUCTION EQUIPMENT**
Work Class:	A3 - ALTERATION TYPE 3
Proposed Use:	SIDEWALK SHED
Permit Number:	340489625-01-EQ-SH
Status:	ISSUED
Valuation:	$0.00
Contractor Company:	
Contractor Name:	ZORIA HOUSING,LLC

Date:	**2/3/2018**
Permit Type:	
Description:	
Permit Description:	**Electrical Permit**
Work Class:	
Proposed Use:	
Permit Number:	B00016517I1EL
Status:	Permit Issued
Valuation:	$0.00
Contractor Company:	
Contractor Name:	GILSTON ELECTRIC

ADJOINING PROPERTY FINDINGS

Date:	**10/30/2017**
Permit Type:	**EW**
Description:	**FACADE REPAIR WORK AS PER PLANS. NO CHANGE IN USE, EGRESS, OR OCCUPANCY. SIDEWALK SHED FILED UNDER SEPARATE APPLICATION FOR PEDESTRIAN PROTECTION.**
Permit Description:	**EQUIPMENT WORK**
Work Class:	A2 - ALTERATION TYPE 2
Proposed Use:	OTHER CONSTRUCTION EQUIPMENT
Permit Number:	340524506-01-EW-OT
Status:	ISSUED
Valuation:	$0.00
Contractor Company:	
Contractor Name:	ZORIA HOUSING,LLC

Date:	**9/27/2017**
Permit Type:	**PL**
Description:	**REPLACE DOMESTIC AND FIRE WATER LINES AS PER PLAN. NO WORK WITHIN BUILDINGS, SITE WORK ONLY. NO CHANGE IN USE, OCCUPANCY OR MEANS OF EGRESS.**
Permit Description:	**PLUMBING**
Work Class:	A2 - ALTERATION TYPE 2
Proposed Use:	
Permit Number:	340414108-01-PL
Status:	ISSUED
Valuation:	$0.00
Contractor Company:	
Contractor Name:	J C C CONST CORP

ADJOINING PROPERTY FINDINGS

Date:	**8/15/2017**
Permit Type:	
Description:	
Permit Description:	**Electrical Permit**
Work Class:	
Proposed Use:	
Permit Number:	B432868
Status:	COMPLETED
Valuation:	$0.00
Contractor Company:	
Contractor Name:	Q.Y. ELECTRIC, INC

Date:	**7/18/2017**
Permit Type:	**EQ**
Description:	**INSTALLATION OF TEMPORARY PIPE SCAFFOLD AS PER PLANS. PIPE SCAFFOLD SHALL COMPLY WITH CHAPTER 33 OF THE NYC BUILDING CODE. NO CHANGE IN USE, EGRESS OR OCCUPANCY.**
Permit Description:	**CONSTRUCTION EQUIPMENT**
Work Class:	A3 - ALTERATION TYPE 3
Proposed Use:	SCAFFOLD
Permit Number:	340524695-01-EQ-SF
Status:	ISSUED
Valuation:	$0.00
Contractor Company:	
Contractor Name:	ZORIA HOUSING,LLC

ADJOINING PROPERTY FINDINGS

Date:	**4/6/2017**
Permit Type:	**EQ**
Description:	**INSTALLATION OF TEMPORARY FENCE AS PER PLANS. TEMPORARY FENCE SHALL COMPLY WITH CHAPTER 33 OF THE NYC BUILDING CODE. NO CHANGE IN USE, EGRESS OR OCCUPANCY.**
Permit Description:	**CONSTRUCTION EQUIPMENT**
Work Class:	A3 - ALTERATION TYPE 3
Proposed Use:	FENCE
Permit Number:	340489670-01-EQ-FN
Status:	ISSUED
Valuation:	$0.00
Contractor Company:	
Contractor Name:	ZORIA HOUSING,LLC

Date:	**4/5/2017**
Permit Type:	
Description:	
Permit Description:	**Electrical Permit**
Work Class:	
Proposed Use:	
Permit Number:	B426626
Status:	COMPLETED
Valuation:	$0.00
Contractor Company:	
Contractor Name:	LINTECH ELECTRIC, INC

Date:	**4/5/2017**
Permit Type:	
Description:	
Permit Description:	**Electrical Permit**
Work Class:	
Proposed Use:	
Permit Number:	B426599
Status:	COMPLETED
Valuation:	$0.00
Contractor Company:	
Contractor Name:	Q.Y. ELECTRIC, INC

ADJOINING PROPERTY FINDINGS

Date:	**10/11/2016**
Permit Type:	**EQ**
Description:	**INSTALLATION OF 294'-0' HEAVY-DUTY SIDEWALK SHED AS INDICATED ON PLANS. THERE WILL BE NO CHANGE IN THE USE, EGRESS, OR OCCUPANCY UNDER THIS APPLICATION.**
Permit Description:	**CONSTRUCTION EQUIPMENT**
Work Class:	A3 - ALTERATION TYPE 3
Proposed Use:	SIDEWALK SHED
Permit Number:	340303825-01-EQ-SH
Status:	ISSUED
Valuation:	$0.00
Contractor Company:	
Contractor Name:	SKYWORX CONTRACTING INC

Date:	**2/3/2014**
Permit Type:	
Description:	
Permit Description:	**ELECTRICAL**
Work Class:	REHABILITATION
Proposed Use:	
Permit Number:	B377245
Status:	Closed
Valuation:	$0.00
Contractor Company:	
Contractor Name:	MIDLAND ELEC'L CONTRG COR

Date:	**9/18/2013**
Permit Type:	
Description:	
Permit Description:	**ELECTRICAL**
Work Class:	REHABILITATION
Proposed Use:	
Permit Number:	B372535
Status:	Open
Valuation:	$0.00
Contractor Company:	
Contractor Name:	DUDLEY & ASSOC. LIC. ELEC

ADJOINING PROPERTY FINDINGS

Date:	**6/1/2011**
Permit Type:	**EQ**
Description:	**INSTALLATION OF HEAVY-DUTY SIDEWALK SHED AS INDICATED ON PLANS. THERE WILL BE NO CHANGE IN THE USE, EGRESS, OR OCCUPANCY UNDER THIS APPLICATION. SIDEWALK SHED SHALL COMPLY WITH CHAPTER 33 OF THE 2008 BUILDING CODE.**
Permit Description:	**CONSTRUCTION EQUIPMENT**
Work Class:	A3 - ALTERATION TYPE 3
Proposed Use:	SIDEWALK SHED
Permit Number:	320190985-01-EQ-SH
Status:	ISSUED
Valuation:	$0.00
Contractor Company:	
Contractor Name:	M.S.T GENERAL CONTRACTING

Date:	**6/1/2011**
Permit Type:	**EW**
Description:	**REPAIRING EXTERIOR BRICKWORK AND PARAPET WALL REPLACEMENT. NO CHANGE IN USE, EGRESS OR OCCUPANCY.**
Permit Description:	**EQUIPMENT WORK**
Work Class:	A2 - ALTERATION TYPE 2
Proposed Use:	OTHER CONSTRUCTION EQUIPMENT
Permit Number:	320168661-01-EW-OT
Status:	ISSUED
Valuation:	$0.00
Contractor Company:	
Contractor Name:	M.S.T GENERAL CONTRACTING

ADJOINING PROPERTY FINDINGS

Date: **4/29/2011**
Permit Type:
Description:

Permit Description: **Electrical**
Work Class: REHABILITATION
Proposed Use:
Permit Number: B338246
Status: AWAITING INSPECTION REQUEST, CLOSED/CANCELLED
Valuation: $0.00
Contractor Company:
Contractor Name: POWERONE ELECT'L CONTRG

Date: **8/25/2010**
Permit Type:
Description:

Permit Description: **Electrical**
Work Class:
Proposed Use:
Permit Number: B335002
Status: AWAITING INSPECTION REQUEST
Valuation: $0.00
Contractor Company:
Contractor Name: GILSTON ELEC'L CONTR. COR

Date: **7/9/2010**
Permit Type:
Description:

Permit Description: **Electrical**
Work Class:
Proposed Use:
Permit Number: B329016
Status: AWAITING INSPECTION REQUEST
Valuation: $0.00
Contractor Company:
Contractor Name: POWERONE ELECT'L CONTRG

ADJOINING PROPERTY FINDINGS

Date: **7/1/2001**
Permit Type:
Description:

Permit Description: **Electrical**
Work Class:
Proposed Use:
Permit Number: B214585
Status: COMPLETED
Valuation: $0.00
Contractor Company:
Contractor Name: ELITE ELECTRICAL CORP.

Date: **3/26/2001**
Permit Type: **PL**
Description:

Permit Description: **PLUMBING**
Work Class: A2 - ALTERATION TYPE 2
Proposed Use:
Permit Number: 300944183-01-PL
Status: ISSUED
Valuation: $0.00
Contractor Company:
Contractor Name: CRANE MECHANICAL

Date: **1/6/2001**
Permit Type: **EW**
Description:

Permit Description: **EQUIPMENT WORK**
Work Class: A2 - ALTERATION TYPE 2
Proposed Use: OTHER CONSTRUCTION EQUIPMENT
Permit Number: 300944183-01-EW-OT
Status: ISSUED
Valuation: $0.00
Contractor Company:
Contractor Name: CRANE MECHANICAL CORP

ADJOINING PROPERTY FINDINGS

Date: **6/15/2000**
Permit Type:
Description:

Permit Description: **Electrical**
Work Class:
Proposed Use:
Permit Number: B202863
Status: AWAITING INSPECTION REQUEST
Valuation: $0.00
Contractor Company:
Contractor Name: INFINITY ELEC'L CONTR'S

Date: **4/16/2000**
Permit Type:
Description:

Permit Description: **Electrical**
Work Class:
Proposed Use:
Permit Number: B201597
Status: CLOSED/CANCELLED
Valuation: $0.00
Contractor Company:
Contractor Name: DELTECH ELECTRIC CORP.

Date: **9/16/1999**
Permit Type:
Description:

Permit Description: **Electrical**
Work Class:
Proposed Use:
Permit Number: B193241
Status: CLOSED/CANCELLED
Valuation: $0.00
Contractor Company:
Contractor Name: OLYMPIC ELECT WIRING CORP

ADJOINING PROPERTY FINDINGS

Date: **1/15/1999**
Permit Type:
Description:

Permit Description: **Electrical**
Work Class:
Proposed Use:
Permit Number: B185038
Status: COMPLETED
Valuation: $0.00
Contractor Company:
Contractor Name: BESTCO GENERAL ELEC. MAIN

Date: **9/15/1998**
Permit Type:
Description:

Permit Description: **Electrical**
Work Class:
Proposed Use:
Permit Number: B183197
Status: AWAITING INSPECTION REQUEST
Valuation: $0.00
Contractor Company:
Contractor Name: HEAT TIMER SERVICE CORP.

Date: **1/26/1998**
Permit Type:
Description:

Permit Description: **Electrical**
Work Class:
Proposed Use:
Permit Number: B174083
Status: COMPLETED
Valuation: $0.00
Contractor Company:
Contractor Name: S.A.L. ELECTRIC CO

ADJOINING PROPERTY FINDINGS

Date: **4/25/1996**
Permit Type:
Description:

Permit Description: **Electrical**
Work Class:
Proposed Use:
Permit Number: B153787
Status: AWAITING INSPECTION REQUEST
Valuation: $0.00
Contractor Company:
Contractor Name: LAMP ELEC'L CONTR'G. CORP

Date: **11/30/1995**
Permit Type: **PL**
Description:

Permit Description: **PLUMBING**
Work Class: A2 - ALTERATION TYPE 2
Proposed Use:
Permit Number: 300484036-01-PL
Status: ISSUED
Valuation: $0.00
Contractor Company:
Contractor Name: DRAGON PLUMBING AND HEATING INC.

Date: **9/13/1995**
Permit Type: **EW**
Description:

Permit Description: **EQUIPMENT WORK**
Work Class: A2 - ALTERATION TYPE 2
Proposed Use: OTHER CONSTRUCTION EQUIPMENT
Permit Number: 300458332-01-EW-OT
Status: ISSUED
Valuation: $0.00
Contractor Company:
Contractor Name: TRATAROS PLUMBING INC.

ADJOINING PROPERTY FINDINGS

Date: **9/13/1995**
Permit Type: **PL**
Description:

Permit Description: **PLUMBING**
Work Class: A2 - ALTERATION TYPE 2
Proposed Use:
Permit Number: 300458332-01-PL
Status: ISSUED
Valuation: $0.00
Contractor Company:
Contractor Name: TRATAROS PLUMBING INC.

Date: **6/19/1995**
Permit Type:
Description:

Permit Description: **Electrical**
Work Class:
Proposed Use:
Permit Number: B141784
Status: CLOSED/CANCELLED
Valuation: $0.00
Contractor Company:
Contractor Name: INTER CONNECTION ELEC INC

Date: **6/1/1993**
Permit Type:
Description:

Permit Description: **Electrical**
Work Class:
Proposed Use:
Permit Number: B112518
Status: COMPLETED
Valuation: $0.00
Contractor Company:
Contractor Name: REPUBLIC ELEVATOR CO. INC

ADJOINING PROPERTY FINDINGS

Date: **7/6/1992**
Permit Type:
Description:

Permit Description: **Electrical**
Work Class:
Proposed Use:
Permit Number: B101288
Status: COMPLETED
Valuation: $0.00
Contractor Company:
Contractor Name: REPUBLIC ELEVATOR CO. INC

Date: **1/15/1989**
Permit Type:
Description:

Permit Description: **Electrical**
Work Class:
Proposed Use:
Permit Number: B048978
Status: COMPLETED
Valuation: $0.00
Contractor Company:
Contractor Name: KINETIC ELECT'L

Date: **8/15/1983**
Permit Type:
Description:

Permit Description: **Electrical**
Work Class:
Proposed Use:
Permit Number: B013463
Status: CLOSED/CANCELLED
Valuation: $0.00
Contractor Company:
Contractor Name: TEMAN ELEC'L CONTR'G INC.

GLOSSARY

General Building Department concepts

- **ICC:** The International Code Council. The governing body for the building/development codes used by all jurisdictions who've adopted the ICC guidelines. MOST of the US has done this. Canada, Mexico, and other countries use ICC codes books and guides as well. There are a few states who have added guidelines to the ICC codes to better fit their needs. For example, California has added seismic retrofit requirements for most commercial structures.
- **Building Department (Permitting Authority, Building Codes, Inspections Department, Building and Inspections):** This is the department in a jurisdiction where an owner or contractor goes to obtain permits and inspections for building, tearing down, remodeling, adding to, re-roofing, moving or otherwise making changes to any structure, Residential or Commercial.
- **Jurisdiction:** This is the geographic area representing the properties over which a Permitting Authority has responsibility.
- **GC:** General Contractor. Usually the primary contractor hired for any Residential or Commercial construction work.
- **Sub:** Subordinate contracting companies or subcontractors. Usually a "trades" contractor working for the GC. These contractors generally have an area of expertise in which they are licensed like Plumbing, Electrical, Heating and Air systems, Gas Systems, Pools etc. (called "trades").
- **Journeymen:** Sub contractors who have their own personal licenses in one or more trades and work for different contracting companies, wherever they are needed or there is work.
- **HVAC (Mechanical, Heating & Air companies):** HVAC = Heating, Ventilation, and Air Conditioning.
- **ELEC (Electrical, TempPole, TPole, TPower, Temporary Power, Panel, AMP Change, Power Release):** Electrical permits can be pulled for many reasons. The most common reason is to increase the AMPs of power in an electrical power panel. This requires a permit in almost every jurisdiction. Other commons reason for Electrical permits is to insert a temporary power pole at a new construction site. Construction requires electricity, and in a new development, power has yet to be run to the lot. The temporary power pole is usually the very first permit pulled for new development. The power is released to the home owner when construction is complete and this sometimes takes the form of a Power Release permit or inspection.
- **"Pull" a permit:** To obtain and pay for a building permit.
- **CBO:** Chief Building Official
- **Planning Department:** The department in the development process where the building /structural plans are reviewed for their completeness and compliance with building codes
- **Zoning Department:** The department in the development process where the site plans are reviewed for their compliance with the regulations associated with the zoning district in which they are situated.
- **Zoning District:** A pre-determined geographic boundary within a jurisdiction where certain types of structures are permitted / prohibited. Examples are Residential structure, Commercial/Retail structures, Industrial/Manufacturing structures etc. Each zoning district has regulations associated with it like the sizes of the lots, the density of the structures on the lots, the number of parking spaces required for certain types of structures on the lots etc.
- **PIN (TMS, GIS ID, Parcel#):** Property Identification Number and Tax Map System number.
- **State Card (Business license):** A license card issued to a contractor to conduct business.
- **Building Inspector (Inspector):** The inspector is a building department employee that inspects building construction for compliance to codes.
- **C.O.:** Certificate of Occupancy. This is the end of the construction process and designates that the owners now have permission to occupy a structure after its building is complete. Sometimes also referred to as a Certificate of Compliance.

GLOSSARY

Permit Content Definitions

- Permit Number: The alphanumerical designation assigned to a permit for tracking within the building department system. Sometimes the permit number gives clues to its role, e.g. a "PL" prefix may designate a plumbing permit.
- Description: A field on the permit form that allows the building department to give a brief description of the work being done. More often than not, this is the most important field for EP's to find clues to the prior use (s) of the property.
- Permit Type: Generally a brief designation of the type of job being done. For example BLDG-RES, BLDG-COM, ELEC, MECH etc.

Sample Building Permit Data

Date: Nov 09, 2000
Permit Type: Bldg -
New Permit Number: 101000000405
Status: Valuation: $1,000,000.00
Contractor Company: OWNER-BUILDER
Contractor Name:

Description: New one store retail (SAV-ON) with drive-thru pharmacy. Certificate of Occupancy.

240 Nassau Street
240 Nassau Street
Brooklyn, NY 11201

Inquiry Number: 7407019.5
August 03, 2023

The EDR-City Directory Abstract

Environmental Data Resources Inc

6 Armstrong Road
Shelton, CT 06484
800.352.0050
www.edrnet.com

TABLE OF CONTENTS

SECTION

Executive Summary

Findings

City Directory Images

Thank you for your business.
Please contact EDR at 1-800-352-0050
with any questions or comments.

Disclaimer - Copyright and Trademark Notice

This Report contains certain information obtained from a variety of public and other sources reasonably available to Environmental Data Resources, LLC. It cannot be concluded from this Report that coverage information for the target and surrounding properties does not exist from other sources. This Report is provided on an "AS IS", "AS AVAILABLE" basis. **NO WARRANTY EXPRESS OR IMPLIED IS MADE WHATSOEVER IN CONNECTION WITH THIS REPORT. ENVIRONMENTAL DATA RESOURCES, LLC AND ITS SUBSIDIARIES, AFFILIATES AND THIRD PARTY SUPPLIERS DISCLAIM ALL WARRANTIES, OF ANY KIND OR NATURE, EXPRESS OR IMPLIED, ARISING OUT OF OR RELATED TO THIS REPORT OR ANY OF THE DATA AND INFORMATION PROVIDED IN THIS REPORT, INCLUDING WITHOUT LIMITATION, ANY WARRANTIES REGARDING ACCURACY, QUALITY, CORRECTNESS, COMPLETENESS, COMPREHENSIVENESS, SUITABILITY, MERCHANTABILITY, FITNESS FOR A PARTICULAR PURPOSE, TITLE, NON-INFRINGEMENT, MISAPPROPRIATION, OR OTHERWISE. ALL RISK IS ASSUMED BY THE USER. IN NO EVENT SHALL ENVIRONMENTAL DATA RESOURCES, LLC OR ITS SUBSIDIARIES, AFFILIATES OR THIRD PARTY SUPPLIERS BE LIABLE TO ANYONE FOR ANY DIRECT, INCIDENTAL, INDIRECT, SPECIAL, CONSEQUENTIAL OR OTHER DAMAGES OF ANY TYPE OR KIND (INCLUDING BUT NOT LIMITED TO LOSS OF PROFITS, LOSS OF USE, OR LOSS OF DATA), ARISING OUT OF OR IN ANY WAY CONNECTED WITH THIS REPORT OR ANY OF THE DATA AND INFORMATION PROVIDED IN THIS REPORT.** Any analyses, estimates, ratings, environmental risk levels, or risk codes provided in this Report are provided for illustrative purposes only, and are not intended to provide, nor should they be interpreted as providing any facts regarding, or prediction or forecast of, any environmental risk for any property. Only an assessment performed by a qualified environmental professional can provide findings, opinions or conclusions regarding the environmental risk or conditions in, on or at any property.

Copyright 2023 by Environmental Data Resources, LLC. All rights reserved. Reproduction in any media or format, in whole or in part, of any report or map of Environmental Data Resources, LLC, or its affiliates, is prohibited without prior written permission.

EDR and its logos (including Sanborn and Sanborn Map) are trademarks of Environmental Data Resources, LLC or its affiliates. All other trademarks used herein are the property of their respective owners.

EXECUTIVE SUMMARY

DESCRIPTION

Environmental Data Resources, Inc.'s (EDR) City Directory Abstract is a screening tool designed to assist environmental professionals in evaluating potential liability on a target property resulting from past activities. EDR's City Directory Abstract includes a search and abstract of available city directory data. For each address, the directory lists the name of the corresponding occupant at approximately five year intervals.

Business directories including city, cross reference and telephone directories were reviewed, if available, at approximately five year intervals for the years spanning 1928 through current. This report compiles information gathered in this review by geocoding the latitude and longitude of properties identified and gathering information about properties within 396 feet of the target property.

Summary information obtained is provided in the text of this report.

RECORD SOURCES

The EDR City Directory Report accesses a variety of business directory sources, including Haines, InfoUSA, Polk, Cole, Bresser, and Stewart. Listings marked as EDR Digital Archive access Cole and InfoUSA records. The various directory sources enhance and complement each other to provide a more thorough and accurate report.

EDR is licensed to reproduce certain City Directory works by the copyright holders of those works. The purchaser of this EDR City Directory Report may include it in report(s) delivered to a customer.

RESEARCH SUMMARY

The following research sources were consulted in the preparation of this report. An "X" indicates where information was identified in the source and provided in this report.

Year	*Source*	*TP*	*Adjoining*	*Text Abstract*	*Source Image*
2020	EDR Digital Archive	X	X	X	-
2017	Cole Information	X	X	X	-
2014	Cole Information	X	X	X	-
2010	Cole Information	X	X	X	-
2005	Cole Information	X	X	X	-
	Hill-Donnelly Corporation	X	X	X	-
2000	Cole Information	X	X	X	-
	Cole Information Services	X	X	X	-
1997	NYNEX	X	X	X	-
1995	Cole Information	X	X	X	-
1992	Cole Information	X	X	X	-
	NYNEX Informantion Resource Co.	X	X	X	-
1985	NYNEX Information Resources Company	-	X	X	-
1980	New York Telephone	-	X	X	-
1976	New York Telephone	-	X	X	-
1973	New York Telephone	-	X	X	-

EXECUTIVE SUMMARY

Year	Source	TP	Adjoining	Text Abstract	Source Image
1970	New York Telephone	-	X	X	-
1965	New York Telephone	-	X	X	-
1960	New York Telephone	-	X	X	-
	New York Telephone Company	-	X	X	-
1949	New York Telephone Company	-	X	X	-
1945	New York Telephone	-	X	X	-
1940	New York Telephone	X	X	X	-
1934	R. L. Polk & Co.	X	X	X	-
1928	New York Telephone	X	X	X	-

EXECUTIVE SUMMARY

SELECTED ADDRESSES

The following addresses were selected by the client, for EDR to research. An "X" indicates where information was identified.

Address	*Type*	*Findings*
223 Gold Street	Client Entered	
46 Navy Street	Client Entered	
237 Nassau Street	Client Entered	
201 Gold Street	Client Entered	
14 Prince Street	Client Entered	
257 Gold Street	Client Entered	
2 Park Avenue	Client Entered	
200 Nassau Street	Client Entered	
193 Concord Street	Client Entered	
212 Gold Street	Client Entered	

FINDINGS

TARGET PROPERTY INFORMATION

ADDRESS

240 Nassau Street
Brooklyn, NY 11201

FINDINGS DETAIL

Target Property research detail.

NASSAU

240 NASSAU

Year	*Uses*	*Source*
1992	NAVY YARD BOYS AND GIRLS CLUB	NYNEX Informantion Resource Co.
	NAVY YARD BOYS CLUB	NYNEX Informantion Resource Co.
1934	ARMSTRONG WM E LAB H	R. L. Polk & Co.
	DELANEY WM P H	R. L. Polk & Co.
	IACONO EDW GRO H DO	R. L. Polk & Co.
	MATTEO ANTHONY R	R. L. Polk & Co.
1928	MATTEO AMEDEO R	New York Telephone

NASSAU ST

240 NASSAU ST

Year	*Uses*	*Source*
2020	MADISON SQUARE BOYS & GIRLS	EDR Digital Archive
2017	A BEST 24 HR LOCKSMITH	Cole Information
	BOYS & GIRLS CLUBS OF AMERICA	Cole Information
2014	A BEST TWENTY FOUR HR LOCKSMITH	Cole Information
	BROOKLYN CLUBHOUSE NAVY YARD	Cole Information
	MADISON SQUARE BOYS & GIRLS CLUB	Cole Information
2010	MADISON SQUARE BOYS & GIRLS	Cole Information
2005	Brooklyn Clubhouse Navy Yard	Hill-Donnelly Corporation
	Madison Square Boys & Girls	Hill-Donnelly Corporation
2000	BROOKLYN CLUBHOUSE NAVY YAR	Cole Information
	MADISON BOYS & GRLS	Cole Information

FINDINGS

Year	Uses	Source
2000	MADISON SQUARE BOYS & GIRLS CLUB	Cole Information
1997	Madison Square Boys & Girls Club Brooklyn Clubhouse	NYNEX
	Navy Yard	NYNEX
1995	MADISON SQUARE BOYS' & GIRLS' CLUB-BROOKLYN CLUBHOUSES-NAVY YARD	Cole Information
1992	MADISON SQUARE BOYS' & GIRLS' CLUB-BROOKLYN CLUBHOUSES-NAVY YARD	Cole Information
1940	Matteo Amedeo	New York Telephone

FINDINGS

ADJOINING PROPERTY DETAIL

The following Adjoining Property addresses were researched for this report. Detailed findings are provided for each address.

245 CONCRD

14 245 CONCRD

Year	Uses	Source
1940	Emergency Central Kitchen PS	New York Telephone
	NY City of Education Board of	New York Telephone

concord

193 concord

Year	Uses	Source
1960	CHIAPPA JOHN GROCR	New York Telephone
	ESPOSITO TERESINA MRS	New York Telephone
1934	DARACHINO JOS SHOE REPR H	R. L. Polk & Co.
	ESPOSITO VINCENZO GRO H DO	R. L. Polk & Co.
1928	ESPOSITO V GRCRS	New York Telephone

CONCORD

209 CONCORD

Year	Uses	Source
1934	CITY PARK CHAPEL BRANCH OF THE PRESBYTERIAN CHURCH REV ERNEST L WAIZ PASTOR	R. L. Polk & Co.
1928	CITY PARK PARISH HOUSE	New York Telephone
	WALZ E L REV OFFICE	New York Telephone

212 CONCORD

Year	Uses	Source
1960	RAPPAPORT LOUIS PAPR BOX CORP	New York Telephone
1934	CONCORD ST REALTY CORP J L THOMPSON PRES F A NORRIS V-PRES MARTIN H DAY SE	R. L. Polk & Co.

FINDINGS

Year	Uses	Source
1934	HINDE & DAUGH PAPER CO THE R W WHITNEY GENL SALES MGR CORRUGATED BOXES M	R. L. Polk & Co.
	NORRIS F A V-PRES CONCORD ST REALTY CORP	R. L. Polk & Co.
	THOMPSON J L PRES CONCORD ST REALTY CORP	R. L. Polk & Co.
	THOMPSON & NORRIS DIVISION OF HINDE & DAUCH E J FRIEDMAN GENL MGR PAPRE	R. L. Polk & Co.
1928	CHAPIN WM G SECY	New York Telephone
	EMERSON & NORRIS CO	New York Telephone
	HINDE & DAUCH PAPER CO THE	New York Telephone
	HINDE & DAUCH PAPER CO THE	New York Telephone
	NORRIS FREDK A V PRES	New York Telephone
	QUINN C W	New York Telephone
	THOMPSON & NORRIS CO PAPER BOTTLE PCIKG	New York Telephone

217 CONCORD

Year	Uses	Source
1934	JORDAN NETTIE MAID R	R. L. Polk & Co.
	MENTO WALTER LAB H	R. L. Polk & Co.

219 CONCORD

Year	Uses	Source
1934	MASCOLA MARY R	R. L. Polk & Co.
	MASCOLO DOMINICK BARBER H	R. L. Polk & Co.
	SARRENTINO ROFFAELC FCTYWKR H	R. L. Polk & Co.

221 CONCORD

Year	Uses	Source
1934	ENGLE CHAS DRIVER H	R. L. Polk & Co.
	SOLITTO ANTONIO R	R. L. Polk & Co.
	SOLITTO JULIA H	R. L. Polk & Co.
	SOLITTO NICHOLAN R	R. L. Polk & Co.

FINDINGS

225 CONCORD

Year	Uses	Source
1934	CREEKY JOS R	R. L. Polk & Co.
	CRIQUE JOS H HLPR H	R. L. Polk & Co.
	MARTIN MINNIE H	R. L. Polk & Co.
	MULLIN MARY R	R. L. Polk & Co.

227 CONCORD

Year	Uses	Source
1934	MARTINELLI ADELE MIDWIFE	R. L. Polk & Co.
1928	MARTINELLI ADELE MRS MIDWIFE	New York Telephone

228 CONCORD

Year	Uses	Source
1934	JORDAN LOUISA CONFR H DO	R. L. Polk & Co.

229 CONCORD

Year	Uses	Source
1934	CETTA CONCETTA R	R. L. Polk & Co.
	CETTA FRANK LAB R	R. L. Polk & Co.
	CETTA LAWRENCE R	R. L. Polk & Co.
	FRENKONIS KAZIMEIRA R	R. L. Polk & Co.
	LUBINSKI ANTHONY LAB H	R. L. Polk & Co.
	NARDELIA JAS LAB H	R. L. Polk & Co.
	HELEN H	R. L. Polk & Co.
1928	NARDELLA IRENE V MRS R	New York Telephone

230 CONCORD

Year	Uses	Source
1934	CIOCIA ALEX REV PASTOR ST MICHAEL S R C CHURCH H	R. L. Polk & Co.
	CITY PARK PARISH HOUSE REV ALEX CLOCIA PASTER	R. L. Polk & Co.
	GENTILINI MARY MAID R	R. L. Polk & Co.
	ROCCO CARMILE SEXTON R	R. L. Polk & Co.
	STMICHAELS CHURCH REV ALEX CIOCIA PASTOR	R. L. Polk & Co.

FINDINGS

Year	Uses	Source
1934	SERIO FRANCIS REV ASST PASTOR ST MICHAEL S CHURCH H	R. L. Polk & Co.
	YOUNG MEN S CATHOLIC CLUB ALEX CLOCIA PASTOR	R. L. Polk & Co.
	ZANINELLI	R. L. Polk & Co.
1928	CIOCIA ALEX REV R	New York Telephone

231 CONCORD

Year	Uses	Source
1934	FERELL ANNIE H	R. L. Polk & Co.
	FERRELL WM R	R. L. Polk & Co.

233 CONCORD

Year	Uses	Source
1928	BOYLE JOHN MRS R	New York Telephone

245 CONCORD

Year	Uses	Source
1934	MARTIN ED CUSTODIAN PS 14 R	R. L. Polk & Co.

254 CONCORD

Year	Uses	Source
1934	GALLO DOMENICK TRUCKING & TEAMING H DO	R. L. Polk & Co.
1928	GALLO DOMINICK TRCKMN	New York Telephone

280 CONCORD

Year	Uses	Source
1934	GIAVINA EUG REV ASST PASTER STMICHAEL S CHURCH H	R. L. Polk & Co.

281 CONCORD

Year	Uses	Source
1934	GATY CARRIE H	R. L. Polk & Co.

FINDINGS

CONCORD H 232

232 CONCORD H 232

Year	Uses	Source
1934	GOLD SIDNEY CIGARS AND TOBACCO DO	R. L. Polk & Co.

CONCORD ST

209 CONCORD ST

Year	Uses	Source
1945	City Park Chapl	New York Telephone
1940	City Park Chapel	New York Telephone
	Walz E L Rev off	New York Telephone

230 CONCORD ST

Year	Uses	Source
1940	Ciocia Alex Rev	New York Telephone

CONCRD

209 CONCRD

Year	Uses	Source
1949	Bensing Anita	New York Telephone Company
	City Park Chapel	New York Telephone Company
	Sheldon Evettt E Rev study	New York Telephone Company
1945	French David G Rev ofc	New York Telephone
1940	French David G Rev ofc	New York Telephone

212 CONCRD

Year	Uses	Source
1960	Rappaport Louis Papr Box Corp	New York Telephone Company
1949	Antico Mfg Co Inc auto parts	New York Telephone Company
	Antico Mfg Co Inc auto parts	New York Telephone Company
	Friedman I Edw mfrs rep	New York Telephone Company
1940	Daniels & Kennedy Inc trukg w rehses	New York Telephone

FINDINGS

230 CONCRD

Year	Uses	Source
1949	Matera Paul Const	New York Telephone Company
1945	Matera Paul	New York Telephone

254 CONCRD

Year	Uses	Source
1949	Associated Photo & Litho Supply Co	New York Telephone Company
	Halbrooke Associates Inc exptrs	New York Telephone Company
	Smith Harold J exptr	New York Telephone Company

GOLD

190 GOLD

Year	Uses	Source
1934	BETTHIO VIRGINIA R	R. L. Polk & Co.
	LACOCO SEBASTIANO PDLR H	R. L. Polk & Co.
	LECOCO	R. L. Polk & Co.
	ROSS HENRY LAB R	R. L. Polk & Co.
1928	LOCOCO SEBASTIANO R	New York Telephone

193 GOLD

Year	Uses	Source
1934	LAB H	R. L. Polk & Co.
	MELLONE ANTOINETTO STRSKR R	R. L. Polk & Co.
	MELLONE LOUIS R	R. L. Polk & Co.
	ROTONDO GAETANO H	R. L. Polk & Co.
	ROTONDO GACADO R	R. L. Polk & Co.
	ROTONDO JOS R	R. L. Polk & Co.

194 GOLD

Year	Uses	Source
1934	BUENAVENTURA A H	R. L. Polk & Co.
	DELUCA SALVATORE H	R. L. Polk & Co.
	DERDUCK JOSE CONFR R	R. L. Polk & Co.
	DERDUCK SALVATORE CONFR RET	R. L. Polk & Co.

FINDINGS

Year	Uses	Source
1934	WILSON FRANK AUTO LNDRY	R. L. Polk & Co.
1928	CASTRATARO MARGARET MISS R	New York Telephone

197 GOLD

Year	Uses	Source
1934	BURGESS HUBERT LAB R	R. L. Polk & Co.
	BURGESS LORENZO LAB H	R. L. Polk & Co.
	DARDUKO JOSEPHINE R	R. L. Polk & Co.
	GARONE FRANK STATIONERY	R. L. Polk & Co.
	GARONE JOS R	R. L. Polk & Co.
	GARONE TESSIE H	R. L. Polk & Co.
	LATTERI MICHL R	R. L. Polk & Co.

198 GOLD

Year	Uses	Source
1934	ROTONDO LOUIS R	R. L. Polk & Co.

199 GOLD

Year	Uses	Source
1934	BOERI GIOVANNI LAN H	R. L. Polk & Co.
	KENNEDY LORETA H	R. L. Polk & Co.
	STROBEL WM CARP H	R. L. Polk & Co.

200 GOLD

Year	Uses	Source
1992	BUILDERS FOR FAMILY & YOUTH EMPLOYMENT PROGRAM	NYNEX Informantion Resource Co.
	CATHOLIC SETTLEMENT ASSN	NYNEX Informantion Resource Co.
	CENACLE BLESSED TRINITY MISSIONARY	NYNEX Informantion Resource Co.
	DR WHITE COMMUNITY CENTER	NYNEX Informantion Resource Co.
	INNERVISIONS-A GROUP OF YOUNG PERFORMERS INC	NYNEX Informantion Resource Co.
	MISSIONARY SERVANTS OF THE BLESSED TRINITY CONVENT	NYNEX Informantion Resource Co.
1985	CATHOLIC SETTLEMENT ASSN	NYNEX Information Resources Company
	DR WHITE COMMUNITY CENTER	NYNEX Information Resources Company

FINDINGS

Year	Uses	Source
1985	MISSIONARY SERVANTS OF THE BLESSED TRINITY CONVENT	NYNEX Information Resources Company
1976	CATHOLIC SETTLEMENT ASSN	New York Telephone
	DR W HITE COMMUNITY CENTER	New York Telephone
	MISSIONARY SERVANTS OF THE BLESSED TRINITY CONVENT	New York Telephone

201 GOLD

Year	Uses	Source
1992	CHURCH OF THE OPEN DOOR INC	NYNEX Informantion Resource Co.
1985	CHURCH OF THE OPEN DOOR INC	NYNEX Information Resources Company
1976	GOLD STREET ELEMAENTARY SCHOOL	New York Telephone
	THE CHURCH OF THE OPEN DOOR INC	New York Telephone
1960	CHURCH OF THE OPEN DOOR OFC	New York Telephone
1934	GIASI EMILLO R	R. L. Polk & Co.
	GIASI JOHN HLPR R	R. L. Polk & Co.
	GIASI LILLIAN R	R. L. Polk & Co.
	GIASI MICHL H	R. L. Polk & Co.
	GIASI ROBT LAB R	R. L. Polk & Co.
	MARTORELL JOSE H	R. L. Polk & Co.
	NOTARIS FRANK SHOE REPR	R. L. Polk & Co.
	ORLOWSKI FELIX LAB H	R. L. Polk & Co.
	ORLOWSKI HELEN FCTY WKR R	R. L. Polk & Co.
	PERERES MARIA C R	R. L. Polk & Co.
1928	GIASI M R	New York Telephone

203 GOLD

Year	Uses	Source
1934	BRUNO MARY H	R. L. Polk & Co.
	GALLO PNT WKR H	R. L. Polk & Co.
	HERNANDEZ JENNIE MAID H	R. L. Polk & Co.

205 GOLD

Year	Uses	Source
1934	CURIER CATH R	R. L. Polk & Co.

FINDINGS

Year	Uses	Source
1934	CURIER JOSEPHINE CLK R	R. L. Polk & Co.
	LORES JOS FIREMN H	R. L. Polk & Co.
	REYES ALF SLSMN H	R. L. Polk & Co.

206 GOLD

Year	Uses	Source
1934	RASO PETER SHOE REPR H210 DO	R. L. Polk & Co.

207 GOLD

Year	Uses	Source
1934	CAMPANA MANUEL MACH HLPR R	R. L. Polk & Co.
	CAMPANA MARY R	R. L. Polk & Co.
	IBELLI FRANK CARP H	R. L. Polk & Co.
	MARTORELL MARGT R	R. L. Polk & Co.
	MARTORIELL ROSE OPR R	R. L. Polk & Co.
	MOVERO MICHL MEATS	R. L. Polk & Co.
1928	DOMINIANNI C BTCHR	New York Telephone

210 GOLD

Year	Uses	Source
1934	VIGADAMO BENEDICTA R	R. L. Polk & Co.
	VIGADAMO MARY H	R. L. Polk & Co.
	VIGADAMO NICHOLAS BARBER R	R. L. Polk & Co.
	ZAMPAGO MARCELLA	R. L. Polk & Co.

211 GOLD

Year	Uses	Source
1934	MARINO JOHN LAB R	R. L. Polk & Co.

212 GOLD

Year	Uses	Source
1960	D ERRICO LOUIS	New York Telephone
	VASILE VINCENT S	New York Telephone
1934	CORALES GUEVARA R	R. L. Polk & Co.
	CORALES JENNIE H	R. L. Polk & Co.
	CORALES JUDITH R	R. L. Polk & Co.

FINDINGS

Year	Uses	Source
1934	D ERRICO FRANK R	R. L. Polk & Co.
	D ERRICO LOUIS R	R. L. Polk & Co.
	D ERRICO MICHL R	R. L. Polk & Co.
	D ERRICO NICHOLAS SHOE SHINER R	R. L. Polk & Co.
	D ERRICO SALVATORE H	R. L. Polk & Co.
	D ERRICO VICTOR R	R. L. Polk & Co.
	LAREA JOS H	R. L. Polk & Co.
	MANFREDI DOMINICK H	R. L. Polk & Co.
	PAGGIOLI PETER KITCHEN HIP R	R. L. Polk & Co.
	POGGIOLL ANTHONY H	R. L. Polk & Co.
	POGGIOLL BARTHOLOMEW LAB H	R. L. Polk & Co.
	POGGIOLL ENRICO R	R. L. Polk & Co.
	POGGIOLL PETER DISHWASHER R	R. L. Polk & Co.
	RAGIS SANTANO IRONWKR R	R. L. Polk & Co.
	RENO JOHN DISHWASHER R	R. L. Polk & Co.
	TAGLIANI PETER LAB H	R. L. Polk & Co.
	TROMBINA LORENZO H	R. L. Polk & Co.
	TROMBINA MARY R	R. L. Polk & Co.
1928	D ERRICO MICHAEL R	New York Telephone
	PANUELOS S D R	New York Telephone
	VALERIA JOSEPHINE MISS R	New York Telephone

214 GOLD

Year	Uses	Source
1934	BOERI LOUIS BUSMN R	R. L. Polk & Co.

215 GOLD

Year	Uses	Source
1934	FERENDER CHAS H	R. L. Polk & Co.
	PISANO JOHN LAB H	R. L. Polk & Co.
	PISANO JOS FCTY WKR H	R. L. Polk & Co.

FINDINGS

216 GOLD

Year	*Uses*	*Source*
1960	CINALLI NICHOLAS J	New York Telephone
1934	BELSIDO JAS H	R. L. Polk & Co.
	BELSIDO JAS SHOE REPR H	R. L. Polk & Co.
	BEISTORE VINCENT SHOE REPR	R. L. Polk & Co.
	FIORE DOMINIOK H	R. L. Polk & Co.
	FIORE JAS R	R. L. Polk & Co.

217 GOLD

Year	*Uses*	*Source*
1934	AUTONTELLO SALVATORE H	R. L. Polk & Co.
	YORK MALT PRODUCTS H DO	R. L. Polk & Co.
1928	ANTONIELLO P WIPNG RAGS	New York Telephone

218 GOLD

Year	*Uses*	*Source*
1960	MUSTACCHIO HARRY L	New York Telephone
	RICABLANCA JOHN J	New York Telephone
1934	ALLERA CARLO H	R. L. Polk & Co.
	ALLEVA FRINCES R	R. L. Polk & Co.
	ALLEVA THERESA R	R. L. Polk & Co.
	CONTI HAROLD R	R. L. Polk & Co.
	DAVINO ALPHONOSO H	R. L. Polk & Co.
	ESPOSITO LUIGI H	R. L. Polk & Co.

219 GOLD

Year	*Uses*	*Source*
1934	BEAUCHAMP HELENE WAITRESS R	R. L. Polk & Co.
	CASTAING EZEQUEL METAL WKR R	R. L. Polk & Co.
	CASTAING RAMON METAL WKR H	R. L. Polk & Co.
	MUSHRIN JOS H	R. L. Polk & Co.
	VENTIRA ANTHONY SHOE SHINE H	R. L. Polk & Co.
	VENTIRA JOHN CLK R	R. L. Polk & Co.
	VENTIRA MARGT SHOEWKR R	R. L. Polk & Co.

FINDINGS

Year	Uses	Source
1928	VENTIRA J MISS R	New York Telephone

227 GOLD

Year	Uses	Source
1934	ALLEVA JOSEPHINE R	R. L. Polk & Co.
	OLIVA CARMINE HLPR R	R. L. Polk & Co.
	ROBERTI PAUL R	R. L. Polk & Co.
	ROBERTI PETER DRIVER R	R. L. Polk & Co.
	ROBERTO MICHL H	R. L. Polk & Co.

229 GOLD

Year	Uses	Source
1934	CISELLI MAGGIE OPR MEYER BROS SHOE CO H	R. L. Polk & Co.
	CODDULA MILDRED MRS WAITER H	R. L. Polk & Co.
	GIGANTI ANTHONY H	R. L. Polk & Co.
	RAGO MICHL SLSMN H	R. L. Polk & Co.

GOLD ST

190 GOLD ST

Year	Uses	Source
1949	Lococo Danl L	New York Telephone Company
1945	Lococo Sebastiano	New York Telephone
1940	Lococo Sebastiano	New York Telephone

199 GOLD ST

Year	Uses	Source
1949	Giorgi Trucking Co	New York Telephone Company
1945	Giorgi Arthur	New York Telephone
1940	Merola Nicholas	New York Telephone

200 GOLD ST

Year	Uses	Source
2017	CATHOLIC SETTLEMENT ASSN YOUTH EMPLO	Cole Information

FINDINGS

Year	Uses	Source
2014	CATHOLIC SETTLEMENT ASSOCIATION YOUT	Cole Information
2010	BFFY CAPS PROGRAM	Cole Information
	DR WHITE COMMUNITY CTR	Cole Information
2005	CTC COMMUNICATIONS	Cole Information
	HOME PROGRAM	Cole Information
	DR WHITE COMMUNITY CENTER	Cole Information
	Catholic Charities	Hill-Donnelly Corporation
	Dr White Community Ctr S	Hill-Donnelly Corporation
	Home Program Bffy Diocese	Hill-Donnelly Corporation
2000	DR WHITE COMMUNITY CENTER	Cole Information
	CATHOLIC SETTLEMENT ASSOCIATION	Cole Information
	HOME PROGRAM B F F Y DIOCESE OF BROOKLYN	Cole Information
1997	Catholic Settlement Assn	NYNEX
	Dr Whites Community Center	NYNEX
	Doctor Vlad Meisher	NYNEX
1995	DR WHITE COMMUNITY CENTER	Cole Information
	BUILDERS FOR FAMILY & YOUTH EMPLOYMENT PROGRAM	Cole Information
	CATHOLIC SETTLEMENT ASSN	Cole Information
1992	DR WHITE COMMUNITY CENTER	Cole Information
	BUILDERS FOR FAMILY & YOUTH EMPLOYMENT PROGRAM	Cole Information
	MISSIONARY SERVANTS OF THE BLESSED TRINITY, CONVENT	Cole Information
	CATHOLIC SETTLEMENT ASSN	Cole Information
	CENACLE, BLESSED TRINITY MISSIONARY	Cole Information
1973	Catholic Settlement Assn	New York Telephone
	Doctor Sol	New York Telephone
	Dr White Community Certer	New York Telephone
	Missionary Servants Of The Blessed Trinity convent	New York Telephone
1970	Catholic Settlement Assn	New York Telephone
	Dr White Community Center	New York Telephone

FINDINGS

Year	Uses	Source
1970	Doctor Sol	New York Telephone
	Missionary Servants of The Blessed Trinity	New York Telephone

201 GOLD ST

Year	Uses	Source
2017	CHURCH OF THE OPEN DOOR INC	Cole Information
2014	CHURCH OF THE OPEN DOOR INCORPORATED	Cole Information
2010	CHURCH OF THE OPEN DOOR	Cole Information
2005	Church Of The Open Door	Hill-Donnelly Corporation
	Open Door Opportunities	Hill-Donnelly Corporation
	CHURCH OF THE OPEN DOOR INC	Cole Information
2000	CHURCH OF THE OPEN DOOR INCORPORATED	Cole Information
1997	Church Of The Open Door Inc	NYNEX
1995	CHURCH OF THE OPEN DOOR INC	Cole Information
1992	CHURCH OF THE OPEN DOOR INC	Cole Information
1973	Church Of The Open Door	New York Telephone
	Gold Street Elementary School	New York Telephone
1970	Church of Open Door The	New York Telephone
1965	Church of the Open Door ofc	New York Telephone
1960	Church of The Open Door ofc	New York Telephone Company
1949	Mennella Geo	New York Telephone Company

210 GOLD ST

Year	Uses	Source
1949	Olinzock Eugene A	New York Telephone Company

212 GOLD ST

Year	Uses	Source
1965	DErrico Louis	New York Telephone
	Fasano Mary Mrs	New York Telephone
	Paul Michl	New York Telephone
1960	DErrico Louis	New York Telephone Company
	Vasile Vincent S	New York Telephone Company

FINDINGS

Year	Uses	Source
1949	DErrico Louis	New York Telephone Company
1940	DErrico Louis	New York Telephone

216 GOLD ST

Year	Uses	Source
1965	Mazzone Giuseppi D	New York Telephone
	Mazzone Salvatore	New York Telephone
1960	Cinalli Nicholas J	New York Telephone Company
1949	Fiore Angelina S	New York Telephone Company

218 GOLD ST

Year	Uses	Source
1965	Lombardo Nick	New York Telephone
	Mustacchio Harry L	New York Telephone
1960	Mustacchio Harry L	New York Telephone Company
	Ricablanca John J	New York Telephone Company
1949	Rano Catherine A	New York Telephone Company

223 GOLD ST

Year	Uses	Source
1940	OBrien Wm J	New York Telephone

229 GOLD ST

Year	Uses	Source
1949	Plate Fannie	New York Telephone Company
1945	Plate Fannie	New York Telephone

NASAU st

237 NASAU st

Year	Uses	Source
1973	Anderson Emily Mrs	New York Telephone
	Bailey Louise Miss	New York Telephone
	Banks Wm	New York Telephone
	Cole Woodrow	New York Telephone
	Crafton Eliz E	New York Telephone

FINDINGS

Year	*Uses*	*Source*
1973	Craigs Andrew	New York Telephone
	Devine Richd	New York Telephone
	Driggins Alvin	New York Telephone
	Fields Arvetta Mrs	New York Telephone
	Flowers Jethro	New York Telephone
	Ford Thos	New York Telephone
	Gaffney S	New York Telephone
	Heller Benj	New York Telephone
	Hobson David W	New York Telephone
	Hooker Maybelle	New York Telephone
	Hopkins Marsha	New York Telephone
	Huger R	New York Telephone
	Hylton Herman	New York Telephone
	Johnson Harry A	New York Telephone
	Kirkley Mabel	New York Telephone
	Lewis Verena	New York Telephone
	Mahoney Rozelia C	New York Telephone
	Martinez Carmen	New York Telephone
	Mc Cants Golden	New York Telephone
	Morales Lino R	New York Telephone
	Morrison F E Jr	New York Telephone
	Mosley Odis	New York Telephone
	Parker Dorothy Mrs	New York Telephone
	Parker Lloyd A	New York Telephone
	Pender Roscoe	New York Telephone
	Priester Victoria Mrs	New York Telephone
	Ramos Ismael	New York Telephone
	Robinson Mercell	New York Telephone
	Ross S	New York Telephone
	Russell Edith	New York Telephone
	Simmons Theo W	New York Telephone
	Simmons Troy L	New York Telephone

FINDINGS

Year	*Uses*	*Source*
1973	Smith Margaret Mrs	New York Telephone
	Taylor Jas F	New York Telephone
	Valentin Monserrate Mrs	New York Telephone
	Vaughn Mary Lee	New York Telephone
	Williams Delores	New York Telephone
	Wood Jas E	New York Telephone
1970	Alvarez Ramon	New York Telephone
	Anderson Emily Mrs	New York Telephone
	Aultman B	New York Telephone
	Bailey Louise Miss	New York Telephone
	Banks Wm	New York Telephone
	Beckett Carrie	New York Telephone
	Biggs Bruce	New York Telephone
	Carroll S	New York Telephone
	Chevres Ralph	New York Telephone
	Coker Willis T	New York Telephone
	Cole Woodrow	New York Telephone
	Crafton Eliz E	New York Telephone
	Craigs Andrew	New York Telephone
	Dantzler Helen	New York Telephone
	Devine Richd	New York Telephone
	Driggins Alvin	New York Telephone
	Fields Arvetta Mrs	New York Telephone
	Fields Arvetta Mrs	New York Telephone
	Flowers Jethro	New York Telephone
	Ford Thos	New York Telephone
	Gaffney S	New York Telephone
	Harding Bennie Mrs	New York Telephone
	Heller Benu	New York Telephone
	Hill Joan T	New York Telephone
	Hobson Dapid W	New York Telephone
	Holland Mary	New York Telephone

FINDINGS

Year	*Uses*	*Source*
1970	Hooker Maybelle	New York Telephone
	Hopkins Marsha	New York Telephone
	Huger R	New York Telephone
	Hylton Herman	New York Telephone
	Kirkley Mabel	New York Telephone
	Lewis Verena	New York Telephone
	Mahoney Rozelia C	New York Telephone
	Martinez Carmen	New York Telephone
	Mc Cants Golden	New York Telephone
	Morales Lino R	New York Telephone
	Mosley Odis	New York Telephone
	Pabon Carmelo P	New York Telephone
	Parker Dorothy Mrs	New York Telephone
	Parker Lloyd A	New York Telephone
	Pender Roscoe	New York Telephone
	Priester Victoria Mrs	New York Telephone
	Ramos Ismael	New York Telephone
	Richardson Willie H	New York Telephone
	Robinson Mercell	New York Telephone
	Rosario Pedro	New York Telephone
	Ross S	New York Telephone
	Russell Edith	New York Telephone
	Simmons Theo W	New York Telephone
	Simmons Troy L	New York Telephone
	Smith Margaret Mrs	New York Telephone
	Stewart Janiece Mrs	New York Telephone
	Taylor Jas F	New York Telephone
	Tucker Richd	New York Telephone
	Valentin Monserrate Mrs	New York Telephone
	Vaughn Mary Lee	New York Telephone
	Williams Delores	New York Telephone
	Wood Jas E	New York Telephone

FINDINGS

NASAU St

237 NASAU St

Year	*Uses*	*Source*
1965	Allen Alma M	New York Telephone
	Anderson Emily Mrs	New York Telephone
	Arimont Jose	New York Telephone
	Arnold Richd Jr	New York Telephone
	Aultman B	New York Telephone
	Bailey Marie L Mrs	New York Telephone
	Banks Wm	New York Telephone
	Beach Bernice Mrs	New York Telephone
	Beach Robt M	New York Telephone
	Biggs Bruce	New York Telephone
	Borrero Alcides	New York Telephone
	Boyce John Jr	New York Telephone
	Cherry Geo	New York Telephone
	Crafton Eliz E	New York Telephone
	Craigs Andrew	New York Telephone
	Cruz Jorge	New York Telephone
	Dantzler Wm	New York Telephone
	Dawson T L	New York Telephone
	De Jesus Eddie	New York Telephone
	Devine Richd	New York Telephone
	Driggins Alvin	New York Telephone
	Febles Miguel	New York Telephone
	Fields Arvetta Mrs	New York Telephone
	Flowers Jethro	New York Telephone
	Ford Thos	New York Telephone
	Fraser Saml	New York Telephone
	Gardner Mary Mrs	New York Telephone
	Grady Wm H	New York Telephone
	Harding Bennie Mrs	New York Telephone
	Heller Benj	New York Telephone

FINDINGS

Year	*Uses*	*Source*
1965	Herbert Clarence E Sr	New York Telephone
	Hobson David W	New York Telephone
	Hooker Maybelle	New York Telephone
	Hylton Herman	New York Telephone
	Jackson Rudolph W	New York Telephone
	Johnson Harry A	New York Telephone
	Kirkley Mabel	New York Telephone
	Lennard Willie	New York Telephone
	Lew is Verena	New York Telephone
	Mahoney Rozelia C	New York Telephone
	Mc Cants Golden	New York Telephone
	Mc Caw than J	New York Telephone
	Melendez Laura Mrs	New York Telephone
	Melendez Semein	New York Telephone
	Moore Robt B	New York Telephone
	Morales Lino R	New York Telephone
	Morrison F E Jr	New York Telephone
	Mosley Odis	New York Telephone
	Pabon Carmelo P	New York Telephone
	Parker Dorothy Mrs	New York Telephone
	Parker Lloyd A	New York Telephone
	Pender Roscoe	New York Telephone
	Priester Victoria Mrs	New York Telephone
	Ramos Ismael	New York Telephone
	Rosario Pedro	New York Telephone
	Ross S	New York Telephone
	Russell Edith	New York Telephone
	Salter Helen C	New York Telephone
	Simmons Theo W	New York Telephone
	Simmons Troy L	New York Telephone
	Singleton Arthur	New York Telephone
	Smith Margaret Mrs	New York Telephone

Year	Uses	Source
1965	Stansbury Frank R	New York Telephone
	Thompson Wm	New York Telephone
	Tucker Richd	New York Telephone
	Vaughn Mary Lee	New York Telephone
	Wilks Marion	New York Telephone
	Williams Delores	New York Telephone
	Wood Jas E	New York Telephone

NASSAU

199 NASSAU

Year	Uses	Source
1928	DESANTIS N GARAGE	New York Telephone

nassau

200 nassau

Year	Uses	Source
2005	Bilow us K v	Hill-Donnelly Corporation
	Hair & Nail Studio ls	Hill-Donnelly Corporation
	h Maxw ell Laura	Hill-Donnelly Corporation
	h Richman Phillip v	Hill-Donnelly Corporation
2000	DORTOA DOLINSKA	Cole Information Services
	3L PETER KILINKIEWICZ	Cole Information Services
	KIM KOSHIOL	Cole Information Services
	ELIZABETH SEBUNIA	Cole Information Services
	MATTERN ELEC CORP	Cole Information Services
1997	DOLINSK Dortoa	NYNEX
	KILINKIEWICZ Peter	NYNEX
	KOSHIOL Kim	NYNEX
	Maattern Electric Corp electrcn	NYNEX
1992	GRON ROBERT	NYNEX Informantion Resource Co.
	KILINKIEWICZ PETER	NYNEX Informantion Resource Co.
	KOSHIOL KIM	NYNEX Informantion Resource Co.
	MC ALLISTER CHAS ELCTRCN	NYNEX Informantion Resource Co.

FINDINGS

Year	Uses	Source
1985	MC ALLISTER CHAS ELCTRCN	NYNEX Information Resources Company
	MC READY MICHAEL	NYNEX Information Resources Company
1980	SIGNORE EUGENE	New York Telephone
1976	ALLEN WILLIAM	New York Telephone
	MC ALLISTER CHAS ELCTRCN	New York Telephone
	MC ALLISTER CHAS J	New York Telephone
	STANLEY S LUNCHNET	New York Telephone
1973	Dante Philip	New York Telephone
	Mc Allister Chas J	New York Telephone
	Mc Ginn M E	New York Telephone
	Stanleys Lunchnet	New York Telephone
1970	Dante Philip	New York Telephone
	Greenpoint Sporting Goods	New York Telephone
	Mc Ginn M E	New York Telephone
	Stanleys Lunchnet	New York Telephone
1965	Knieste Adam rl est ins	New York Telephone
	Marshow sky A	New York Telephone
	Mc Ginn Robt W	New York Telephone
	Rudolph Cliff R rl est & ins	New York Telephone
	Rudy Ri Est & Ins	New York Telephone
1960	BODE LESTER	New York Telephone
	CROWLEY FRANK	New York Telephone
	MCGINN PATRICIA	New York Telephone
	RUDOLPH CLIFF R RL EST & INS	New York Telephone
	RUDY RI EST & INS	New York Telephone
	Bode Lester	New York Telephone Company
	Crow ley Frank	New York Telephone Company
	Mc Ginn Patricia	New York Telephone Company
	Rudy RI Est & Ins	New York Telephone Company
1940	Feingold Jacob statnry	New York Telephone
1934	GIBBS THOS L H	R. L. Polk & Co.
	HARRISON PELHAM LAB H	R. L. Polk & Co.

Year	Uses	Source
1934	BAKER GEO GRINDER R	R. L. Polk & Co.
	BAKER GEO TOOLMKR H	R. L. Polk & Co.
	FEINGOLD JACOB STATIONER H DO	R. L. Polk & Co.
	GAVIN PATK MTRMN H	R. L. Polk & Co.
	GRIFFIN MARY TYPIST R	R. L. Polk & Co.
	GRIFFIN PATK STA FIREMN H	R. L. Polk & Co.
	LOGAN MARY C SLSMN J J NEWBERRY CO R	R. L. Polk & Co.
	POPLAWKI JOHN CLO CLNR H DO	R. L. Polk & Co.
	SCANLON JOS F LAB H	R. L. Polk & Co.
	SINNER ERNEST MEAT CTR R	R. L. Polk & Co.
1928	ROBERTS MARTIN R	New York Telephone
	CASAMASSIMA H FLRST	New York Telephone

NASSAU

201 NASSAU

Year	Uses	Source
1934	FAUVELL MICHL PUMPER H	R. L. Polk & Co.
	KINKEL CHAS H	R. L. Polk & Co.
	KINKEL OTTO L R	R. L. Polk & Co.

203 NASSAU

Year	Uses	Source
1934	CHAPLIX HELEN INDRS R	R. L. Polk & Co.
	O BRIEN JAS PAPERWKR H	R. L. Polk & Co.
	O BRIEN WM INSPR R	R. L. Polk & Co.
	O BRIEN WM C FTR BKN UNION GAS CO R	R. L. Polk & Co.
	SULLIVAN CHRISTINE TEL OPR H	R. L. Polk & Co.
	SULLIVAN JOS H	R. L. Polk & Co.
	SULLIVAN JOS E FORMN R	R. L. Polk & Co.
	SULLIVAN MARGT STEN R	R. L. Polk & Co.
1928	KENNELTY FRANCES MRS R	New York Telephone
	SULLIVAN JOS E R	New York Telephone

FINDINGS

205 NASSAU

Year	*Uses*	*Source*
1934	ROMANO CHAS ABALTO TRUC DRIVER H	R. L. Polk & Co.
1928	ROMANO B EXPRESS	New York Telephone

207 NASSAU

Year	*Uses*	*Source*
1934	AMO CARMINE SHOE WKR H	R. L. Polk & Co.
	AMO FRANK R	R. L. Polk & Co.
	AMO ROSE SLSWN R	R. L. Polk & Co.
	CAMPONELLI	R. L. Polk & Co.
	FERRARA DOMINICK LAB H	R. L. Polk & Co.
	WEIGAND R	R. L. Polk & Co.
	WEIGAND R	R. L. Polk & Co.

208 NASSAU

Year	*Uses*	*Source*
1934	BURKE JENNIE H	R. L. Polk & Co.
	CALANO FRANK H	R. L. Polk & Co.
	LARNEY CATHALON R	R. L. Polk & Co.
	LEAVEY ELLZ H	R. L. Polk & Co.
	LEAVEY THOS DRIVER R	R. L. Polk & Co.
	LEAVY ELIZ H	R. L. Polk & Co.
	LEAVY	R. L. Polk & Co.
	POWERS WALTER BKBNDR H	R. L. Polk & Co.
1928	NOLAN EDW R	New York Telephone

209 NASSAU

Year	*Uses*	*Source*
1934	BRIDGES CHAS B POLICE H	R. L. Polk & Co.
	NOLAN EDW LAB H	R. L. Polk & Co.
	ROMANO B AUTO REPR	R. L. Polk & Co.
	WINTERS SAML J H	R. L. Polk & Co.
1928	MCCANN PATRICK J R	New York Telephone

FINDINGS

210 NASSAU

Year	Uses	Source
1934	DUNCAN HERMAN GRO	R. L. Polk & Co.
	DUNCKER HERMAN DELICATESSEN	R. L. Polk & Co.
	WILLIAMS FREDK H	R. L. Polk & Co.
1928	DUNCKER A DLETSN	New York Telephone

211 NASSAU

Year	Uses	Source
1934	DEFRANCE DANL BOILER TENDER R	R. L. Polk & Co.
	DEFRANSA DANL FIREMN HOTEL STGEORGE H	R. L. Polk & Co.
	GRAFALO LOUIS EXP H	R. L. Polk & Co.
	GRAFALO MICHL R	R. L. Polk & Co.
	MEEHAN PATK H	R. L. Polk & Co.
	SOSSA ELADIO LAB H	R. L. Polk & Co.
1928	WILLIAM T R	New York Telephone

212 NASSAU

Year	Uses	Source
1934	GLADDING HOWARD CHAUF R	R. L. Polk & Co.
	MANZIE ANTHONY H	R. L. Polk & Co.
	MASKREY DOROTHY R	R. L. Polk & Co.
	TEFFANO MICHL R	R. L. Polk & Co.
1928	MANZIE JAS R	New York Telephone

213 NASSAU

Year	Uses	Source
1934	DERDUCK SALVATORE CONFR RET	R. L. Polk & Co.
	NASSAR ICE CREAM PARLOR	R. L. Polk & Co.

214 NASSAU

Year	Uses	Source
1934	COLLETTI THOS TINSMITH	R. L. Polk & Co.
1928	COLLETTI T TINSMITH	New York Telephone

FINDINGS

215 NASSAU

Year	*Uses*	*Source*
1934	CAMPANO ESIDRO R	R. L. Polk & Co.
	DELUCE MARY H	R. L. Polk & Co.
	DELUCE SADIE R	R. L. Polk & Co.
	FAZZALARE VINCENZO H	R. L. Polk & Co.
	LOPEZ FRANCISCO H	R. L. Polk & Co.
	SCALA JOS H	R. L. Polk & Co.
	SCALA LAURA R	R. L. Polk & Co.
	SCALA LOUISA R	R. L. Polk & Co.
	TUCCIARONE JOS H	R. L. Polk & Co.

216 NASSAU

Year	*Uses*	*Source*
1934	DEMARCO JOHN MUSICIAN H	R. L. Polk & Co.

218 NASSAU

Year	*Uses*	*Source*
1934	BENANTI HARRY H	R. L. Polk & Co.
	CHIRCHIRILLE ANTHONY MLRMN H	R. L. Polk & Co.
	CHIRCHIRILLE CHRIS DRIVER R	R. L. Polk & Co.
	CHIRCHIRILLE FRANK DRIVER R	R. L. Polk & Co.
	CHIRCHIRILLE JOS R	R. L. Polk & Co.
	DE STEFANO SAML RESTR H	R. L. Polk & Co.
	LYONS FRIEDA R	R. L. Polk & Co.

220 NASSAU

Year	*Uses*	*Source*
1934	ROMANO ALBERT CHAUF H	R. L. Polk & Co.
	ROMANO JOHN CHAUF R	R. L. Polk & Co.
	SHAY JULIA H	R. L. Polk & Co.
	SHERMAN FRANCES T R	R. L. Polk & Co.

222 NASSAU

Year	*Uses*	*Source*
1934	COSCIO ALBERT R	R. L. Polk & Co.

FINDINGS

Year	Uses	Source
1934	COSCIO AMIELLO H	R. L. Polk & Co.
	COSCIO JOHN RUBBER WKR R	R. L. Polk & Co.
	COSCIO MARY R	R. L. Polk & Co.
	COSCIO SUSAN R	R. L. Polk & Co.
	KLEIN WM	R. L. Polk & Co.
	LIBERTY BATTERY & TIRE SERVICE	R. L. Polk & Co.
1928	CAMPANELLI FRANCIS R R	New York Telephone

223 NASSAU

Year	Uses	Source
1934	DESETA BENJ H	R. L. Polk & Co.
	DIODATO GINCINTO H	R. L. Polk & Co.
	FALCONE AUGUSTAVO R	R. L. Polk & Co.
	FALCONE DOMINICK H	R. L. Polk & Co.
	KILLS MATTHEW R	R. L. Polk & Co.

224 NASSAU

Year	Uses	Source
1934	DENICOLA FELICIA TEL OPR R	R. L. Polk & Co.
1928	DENICOLA MADELINE M R	New York Telephone

225 NASSAU

Year	Uses	Source
1934	CLEMENTE ALEX BARBER	R. L. Polk & Co.
	MATERO JACK LAB H	R. L. Polk & Co.
	MATERO MARY DRSMKR R	R. L. Polk & Co.

226 NASSAU

Year	Uses	Source
1934	DE STEFANO MARY R	R. L. Polk & Co.
	MITTASCH ROSE E NURSE	R. L. Polk & Co.
	STEPHANO MARY HSEKPR R	R. L. Polk & Co.
1928	STEPHANO ROSE E MISS NURSE	New York Telephone

FINDINGS

227 NASSAU

Year	*Uses*	*Source*
1934	COSCIO PASQUALE H	R. L. Polk & Co.
	POLICASTRO HAROLD H	R. L. Polk & Co.

229 NASSAU

Year	*Uses*	*Source*
1934	ZIELINSKI CECILIA H R	R. L. Polk & Co.
	ZIELINSKI MARYANNA R	R. L. Polk & Co.
	ZIELINSKI NICHOLAS J R	R. L. Polk & Co.
	ZIELINSKI ROMAN F H	R. L. Polk & Co.
	ZIELINSKI WLADYSLAWA K R	R. L. Polk & Co.
1928	ZIELINSKI N J CITY MARSHAL	New York Telephone

231 NASSAU

Year	*Uses*	*Source*
1934	ANTONELLI EUG STATIONER	R. L. Polk & Co.
	BYERS J (ANNA) MSNGR H	R. L. Polk & Co.
	GENTILE CARMINE H	R. L. Polk & Co.
	JANTZEN ROBT PACKER H	R. L. Polk & Co.
	SANTASIERO CATH R	R. L. Polk & Co.
1928	ANTONELLI ANTONIA STATNRY	New York Telephone
	ANTONELLI EUGENE RL EST	New York Telephone
	ANTONELLI EUGENE RL EST	New York Telephone
	QUATTROCCHI JOHN RL EST	New York Telephone

232 NASSAU

Year	*Uses*	*Source*
1934	GRELLA CHAS R	R. L. Polk & Co.
	GRELLA MICHL SLSMN H	R. L. Polk & Co.
	GRELLA MICHL SLSMN R	R. L. Polk & Co.

233 NASSAU

Year	*Uses*	*Source*
1934	CASCIO ANTONION H	R. L. Polk & Co.
	RUSSO FRED WEAVER R	R. L. Polk & Co.

FINDINGS

Year	Uses	Source
1934	RUSSO VINCENT H	R. L. Polk & Co.

235 NASSAU

Year	Uses	Source
1934	PICCOLO FRANCESCO R	R. L. Polk & Co.
	PICCOLO PASQUALE H	R. L. Polk & Co.
	PICCOLO RUPHAELA R	R. L. Polk & Co.
1928	BLECHER D PLMBG & HTG	New York Telephone

236 NASSAU

Year	Uses	Source
1934	ERICKSON GUSTAV MLNR H	R. L. Polk & Co.
	HANSON KATHALEEN OPR R	R. L. Polk & Co.

237 NASSAU

Year	Uses	Source
1992	ACOSTA JOSE	NYNEX Informantion Resource Co.
	ACOSTA M	NYNEX Informantion Resource Co.
	AGEE TRACY	NYNEX Informantion Resource Co.
	ANAOKWURU JULIUS	NYNEX Informantion Resource Co.
	ANSLEY DEBORAH	NYNEX Informantion Resource Co.
	AULTMAN SHIRLEY	NYNEX Informantion Resource Co.
	BAILEY MARION MRS	NYNEX Informantion Resource Co.
	BANKS WM	NYNEX Informantion Resource Co.
	BARNES S V	NYNEX Informantion Resource Co.
	BLACKMAN JANICE	NYNEX Informantion Resource Co.
	BONILLA D	NYNEX Informantion Resource Co.
	BONILLA JULIA	NYNEX Informantion Resource Co.
	BOYD J	NYNEX Informantion Resource Co.
	BRIGGS DORIS MRS	NYNEX Informantion Resource Co.
	BROCK J	NYNEX Informantion Resource Co.
	BRUCE D	NYNEX Informantion Resource Co.
	BRUCE F	NYNEX Informantion Resource Co.
	CABAN MIGUEL A	NYNEX Informantion Resource Co.

FINDINGS

Year	*Uses*	*Source*
1992	CINTRON JULIE	NYNEX Informantion Resource Co.
	COLE WOODROW	NYNEX Informantion Resource Co.
	CRAFTON ELIZ E	NYNEX Informantion Resource Co.
	CRAIGS ANDREW	NYNEX Informantion Resource Co.
	FERNANDEZ RAMON	NYNEX Informantion Resource Co.
	FORD THOS	NYNEX Informantion Resource Co.
	GARNER CARLISLE	NYNEX Informantion Resource Co.
	GONZALES ROSA	NYNEX Informantion Resource Co.
	GREEN D	NYNEX Informantion Resource Co.
	GUIVAS CONSESORA	NYNEX Informantion Resource Co.
	GUTIERREZ MILAGROS	NYNEX Informantion Resource Co.
	GUZMAN JOSEFINA	NYNEX Informantion Resource Co.
	HENEGAN E	NYNEX Informantion Resource Co.
	HOOKER M	NYNEX Informantion Resource Co.
	HYLTON HERMAN	NYNEX Informantion Resource Co.
	JOHNSON MICHAEL	NYNEX Informantion Resource Co.
	JONES HATTIE	NYNEX Informantion Resource Co.
	KNOX MARK	NYNEX Informantion Resource Co.
	LEEBOO THERESA	NYNEX Informantion Resource Co.
	LUCA DILA	NYNEX Informantion Resource Co.
	MAHONEY ROZELIA C	NYNEX Informantion Resource Co.
	MOODY LULA	NYNEX Informantion Resource Co.
	MOSLEY ODIS	NYNEX Informantion Resource Co.
	PABON J	NYNEX Informantion Resource Co.
	PARKER DOROTHY MRS	NYNEX Informantion Resource Co.
	PATTERSON BRENDA	NYNEX Informantion Resource Co.
	PATTERSON ISAAC	NYNEX Informantion Resource Co.
	PENDER ROSCOE	NYNEX Informantion Resource Co.
	PEREZ J	NYNEX Informantion Resource Co.
	PRIESTER VICTORIA MRS	NYNEX Informantion Resource Co.
	REYES D	NYNEX Informantion Resource Co.
	ROLDAN JUANITA	NYNEX Informantion Resource Co.

FINDINGS

Year	*Uses*	*Source*
1992	RUSSELL E	NYNEX Informantion Resource Co.
	RYAN A	NYNEX Informantion Resource Co.
	SANTIAGO JORGE	NYNEX Informantion Resource Co.
	SMALL JOHN	NYNEX Informantion Resource Co.
	SMITH B	NYNEX Informantion Resource Co.
	SMITH D	NYNEX Informantion Resource Co.
	SMITH MARGARET MRS	NYNEX Informantion Resource Co.
	STANSBURY MAE ANNIE	NYNEX Informantion Resource Co.
	STEVENS T	NYNEX Informantion Resource Co.
	TORO LUZ	NYNEX Informantion Resource Co.
	VAUGHN MARY LEE	NYNEX Informantion Resource Co.
	WHEELER W	NYNEX Informantion Resource Co.
	WILKS MARY	NYNEX Informantion Resource Co.
	WILKS VIOLET	NYNEX Informantion Resource Co.
	WILLIAMS DELORES	NYNEX Informantion Resource Co.
	WILLIAMS M	NYNEX Informantion Resource Co.
	WILLIAMSON ALICE	NYNEX Informantion Resource Co.
	WRIGHT B	NYNEX Informantion Resource Co.
1985	ACOSTA JOSE	NYNEX Information Resources Company
	AGEE TRACY	NYNEX Information Resources Company
	ALSTON LORRAINE	NYNEX Information Resources Company
	ANDERSON EMILY MRS	NYNEX Information Resources Company
	ANDREWS M	NYNEX Information Resources Company
	ANSLEY DEBORAH	NYNEX Information Resources Company
	ARROYO JUAN	NYNEX Information Resources Company
	AULTMAN SHIRLEY	NYNEX Information Resources Company
	BAILEY MARION MRS	NYNEX Information Resources Company
	BANKS WM	NYNEX Information Resources Company
	BARNES S V	NYNEX Information Resources Company
	BOYD J	NYNEX Information Resources Company
	BRADUMN SONYA	NYNEX Information Resources Company
	BRIGGS DORIS MRS	NYNEX Information Resources Company

FINDINGS

Year	*Uses*	*Source*
1985	BROCK MICHELLE	NYNEX Information Resources Company
	CABAN MIGUEL A	NYNEX Information Resources Company
	COLE WOODROW	NYNEX Information Resources Company
	COLES B	NYNEX Information Resources Company
	COURTNEY D	NYNEX Information Resources Company
	CRAFTON ELIZ E	NYNEX Information Resources Company
	CRAIGS ANDREW	NYNEX Information Resources Company
	CUFF G	NYNEX Information Resources Company
	DAVIS L	NYNEX Information Resources Company
	FIELDS ARVETTA MRS	NYNEX Information Resources Company
	FORD THOS	NYNEX Information Resources Company
	GAFFNEY BRIAN	NYNEX Information Resources Company
	GARNER CARLISLE	NYNEX Information Resources Company
	GIMENES JOHANNA	NYNEX Information Resources Company
	HOOKER M	NYNEX Information Resources Company
	HOPKINS MARSHA	NYNEX Information Resources Company
	HYLTON HERMAN	NYNEX Information Resources Company
	JOHNSON HARRY A	NYNEX Information Resources Company
	JOHNSON S	NYNEX Information Resources Company
	LATHAN ANITA	NYNEX Information Resources Company
	LEEBOO THERESA	NYNEX Information Resources Company
	LEMONS EARL	NYNEX Information Resources Company
	MAHONEY ROZELIA C	NYNEX Information Resources Company
	MCCANTS GOLDEN	NYNEX Information Resources Company
	MOODY STAFFORD A	NYNEX Information Resources Company
	MOSLEY ODIS	NYNEX Information Resources Company
	NIEVES MARIA	NYNEX Information Resources Company
	PABON J	NYNEX Information Resources Company
	PARKER DOROTHY MRS	NYNEX Information Resources Company
	PATTERSON ALICIA	NYNEX Information Resources Company
	PENDER ROSCOE	NYNEX Information Resources Company
	PEREZ JUAN	NYNEX Information Resources Company

FINDINGS

Year	*Uses*	*Source*
1985	PERKINS R R	NYNEX Information Resources Company
	PRIESTER VICTORIA MRS	NYNEX Information Resources Company
	RAMOS ISMAEL	NYNEX Information Resources Company
	REYES D	NYNEX Information Resources Company
	RIVERA D	NYNEX Information Resources Company
	ROSARIO M	NYNEX Information Resources Company
	RYAN A	NYNEX Information Resources Company
	SIMMONS THEO W	NYNEX Information Resources Company
	SMITH B	NYNEX Information Resources Company
	SMITH D	NYNEX Information Resources Company
	SMITH MARGARET MRS	NYNEX Information Resources Company
	STEVENS T	NYNEX Information Resources Company
	TORRES I	NYNEX Information Resources Company
	TUCKER BERTHA	NYNEX Information Resources Company
	VAUGHN MARY LEE	NYNEX Information Resources Company
	WILKS MARY	NYNEX Information Resources Company
	WILKS VIOLET	NYNEX Information Resources Company
	WILLIAMS DELORES	NYNEX Information Resources Company
	WILLIAMSON ALICE	NYNEX Information Resources Company
	WILLIS SWIFT	NYNEX Information Resources Company
	WRIGHT B	NYNEX Information Resources Company
1980	AGEE TRACY	New York Telephone
	AULTMAN SHIRLEY	New York Telephone
	BANKS WM	New York Telephone
	FERMAINT ARMADO	New York Telephone
	FIELDS ARVETTTA MRS	New York Telephone
	FORD THOS	New York Telephone
	GARNER CARLISLE	New York Telephone
	MENDEZ A	New York Telephone
	OSORIO M	New York Telephone
	PATTERSON ALICIA	New York Telephone
	PEREZ J	New York Telephone

FINDINGS

Year	*Uses*	*Source*
1980	RYAN A	New York Telephone
	SIMMONS THEO W	New York Telephone
	SMITH MARGARET MRS	New York Telephone
	THOMAS ISSAC	New York Telephone
	VAUGHN MARY LEE	New York Telephone
	WILKS P	New York Telephone
	WILKS VIOLET	New York Telephone
	WILLIAMS DELORES	New York Telephone
	WILSON CARRIE MRS	New York Telephone
1976	ALSTON LORRAINE	New York Telephone
	ANDERSON EMILY MRS	New York Telephone
	BAEZ EVELYN	New York Telephone
	BAILEY LOUISE MISS	New York Telephone
	BANKS WM	New York Telephone
	BARNES S V	New York Telephone
	BEACH ROBERT M	New York Telephone
	CABAN MIGUEL A	New York Telephone
	CARROLL E M	New York Telephone
	COLE WOODROW	New York Telephone
	COUNTS ROSA L	New York Telephone
	CRAFTON ELIZ E	New York Telephone
	CRAIGS ANDREW	New York Telephone
	CUFF G	New York Telephone
	DEJESUS JOSEPH	New York Telephone
	DRIGGINS ALVLN	New York Telephone
	FELDER KATHERINE	New York Telephone
	FIELDS ARETTA MRS	New York Telephone
	FIELDS HENRY	New York Telephone
	FLOWERS JETHRO	New York Telephone
	FORD THOS	New York Telephone
	GARNER CARLISLE	New York Telephone
	GREEN JOSEPH JR	New York Telephone

FINDINGS

Year	*Uses*	*Source*
1976	GREENE DOUGLAS	New York Telephone
	GREENE ROBBIE	New York Telephone
	HOOKER MAYBELLE	New York Telephone
	HOPKINS MARSHA	New York Telephone
	HUGER R	New York Telephone
	HYLTON HERMAN	New York Telephone
	JOHNSON HARRY A	New York Telephone
	JONAS KITTY	New York Telephone
	KIRKLEY MABEL	New York Telephone
	LATHAN ANITA	New York Telephone
	LEGETTE MATTHEW	New York Telephone
	LEWIS VERENA	New York Telephone
	MAHONEY ROZELIA C	New York Telephone
	MC CANTS GOLDEN	New York Telephone
	MCNEALY S	New York Telephone
	MELFORD GLORIA	New York Telephone
	MONTALVO R	New York Telephone
	MOODY STAFFORD A	New York Telephone
	MORALES LINO R	New York Telephone
	MOSLEY ODIS	New York Telephone
	MUCCIGROSSO M	New York Telephone
	NIEVES MARIA	New York Telephone
	PARKER DOROTHY MRS	New York Telephone
	PARKER LLOYD A	New York Telephone
	PATTERSON ISAAC	New York Telephone
	PENDER ROSCOE	New York Telephone
	PRIESTER VICTORIA MRS	New York Telephone
	RAMOS ISMAEL	New York Telephone
	RICHARDSON L	New York Telephone
	RIVERA D	New York Telephone
	ROSARIO JENNIE	New York Telephone
	ROSARIO PEDRO	New York Telephone

FINDINGS

Year	*Uses*	*Source*
1976	RUSSELL EDITH	New York Telephone
	RYAN A	New York Telephone
	SIMMONS THEO W	New York Telephone
	SMITH FRANCIS	New York Telephone
	SMITH MARGARET MRS	New York Telephone
	SMITH T	New York Telephone
	SPRUILL A	New York Telephone
	SPRUILL LUCY	New York Telephone
	TAYLOR EDITH	New York Telephone
	THOMAS ISEAC	New York Telephone
	VALENTIN MONSERRATE MRS	New York Telephone
	VAUGHN MARY LEE	New York Telephone
	WEATHERS CARRIE	New York Telephone
	WILKS VIOLET	New York Telephone
	WILLIAMS DELORES	New York Telephone
	WILLIAMSON ALICE	New York Telephone
	WILSON CARRIE MRS	New York Telephone
	WOOD JAS E	New York Telephone
1960	ALVARADO LUIS F	New York Telephone
	ARNOLD RICHD JR	New York Telephone
	ARROYO JUAN	New York Telephone
	BEACH ROBT M	New York Telephone
	BORRERO ALCIDES	New York Telephone
	CAMPBELL CLARA	New York Telephone
	CARTIER MURIEL	New York Telephone
	CHERRY GEO	New York Telephone
	CINTRON MIGUEL	New York Telephone
	CRAIGS ANDREW	New York Telephone
	DANTZIER WM	New York Telephone
	DECOSTA THOS L	New York Telephone
	DRAYTON JOS F	New York Telephone
	DRIGGINS ALVIN	New York Telephone

FINDINGS

Year	*Uses*	*Source*
1960	DUNN ROCHELLE MRS	New York Telephone
	FEBLES MIGUEL	New York Telephone
	FIELDS ARVETTA MRS	New York Telephone
	FLOWERS JETHRO	New York Telephone
	FONTANEZ JOSE R	New York Telephone
	FORD THOS	New York Telephone
	FRASER SAML	New York Telephone
	GAFFNEY ANDERSON	New York Telephone
	GARDNER MARY MRS	New York Telephone
	GRADY WM H	New York Telephone
	HARDING BENNIE MRS	New York Telephone
	HELLER BENJ	New York Telephone
	HOBSON DAVID W	New York Telephone
	HYLTON HERMAN	New York Telephone
	JACKSON RUDOLPH W	New York Telephone
	JOHNSON HARRY A	New York Telephone
	JONES CURTIS J JR	New York Telephone
	JOSEPH ALMA L MRS	New York Telephone
	KIRKLEY BEULAH	New York Telephone
	LEWIS EDDIE	New York Telephone
	MAHONEY ROY	New York Telephone
	MAISONAVE HERMAN	New York Telephone
	MATTOS LORENZO	New York Telephone
	MCCANTS GOLDEN	New York Telephone
	MCCAWTHAN SALLIE MRS	New York Telephone
	MCCREE IRENE	New York Telephone
	MELENDEZ LAURA MRS	New York Telephone
	MELENDEZ SEMEIN	New York Telephone
	MORRIS WALTER F	New York Telephone
	MOSLEY ODIS	New York Telephone
	PABON CARMELO P	New York Telephone
	PADGETT VICTORIA MRS	New York Telephone

FINDINGS

Year	Uses	Source
1960	PALMORE CORNELIUS JR	New York Telephone
	PARKER DOROTNY MRS	New York Telephone
	PARKER LLOYD A	New York Telephone
	QUIGLEY EDW J	New York Telephone
	ROLDAN ISMAEL	New York Telephone
	RUSSELL EDITH	New York Telephone
	RUSSELL EMMETT	New York Telephone
	RYAN AUSTIN	New York Telephone
	SANTIAGO VICTOR	New York Telephone
	SCOTT WM C	New York Telephone
	SHEPHERD JAS L	New York Telephone
	SIMMONS THEO W	New York Telephone
	SIMMONS TROY L	New York Telephone
	SMITH THEO E	New York Telephone
	STANSBURY FRANK R	New York Telephone
	TORRES J	New York Telephone
	TUCKER RICHD	New York Telephone
	VIDAL ISABEL	New York Telephone
	WILLIAMS DELORES	New York Telephone
	WOOD JAS E	New York Telephone
	YOUNG JAS	New York Telephone
1934	BONUSO SADIE FCTYWKR R	R. L. Polk & Co.
	BONUSO SALVATORE FCTYWKR H	R. L. Polk & Co.
	GRAZIANO NICHOLAS H	R. L. Polk & Co.
1928	VITOLO MICHAEL GROCER	New York Telephone

238 NASSAU

Year	Uses	Source
1934	ARM ROSE H	R. L. Polk & Co.
	HENSEL CHRISTIAN H	R. L. Polk & Co.
	PFEL ELIZ CLK R	R. L. Polk & Co.
	PFEL JOHN FIREMN H	R. L. Polk & Co.
	WILLIAMS CATH R	R. L. Polk & Co.

FINDINGS

239 NASSAU

Year	*Uses*	*Source*
1934	MUCCI ANGELINS BAKER H DO	R. L. Polk & Co.
	MUCCI JOS BAKER H	R. L. Polk & Co.
	MUCCI LOUIS DRIVER R	R. L. Polk & Co.
	MUCCI ROMA R	R. L. Polk & Co.
	RIZINI JOHN R	R. L. Polk & Co.

241 NASSAU

Year	*Uses*	*Source*
1992	DRIEBE L	NYNEX Informantion Resource Co.
1934	CHIAVARONE JAS H	R. L. Polk & Co.
	DONNOVAN LOO PRES NASSAU DEMOCRATIC CLUB	R. L. Polk & Co.
	GIULIANO ANGELO H	R. L. Polk & Co.
	NASSAR DEMOCRATIC CLUB INC JOHN DONOVAN PRES	R. L. Polk & Co.
1928	GAUDENO B CANDY	New York Telephone

242 NASSAU

Year	*Uses*	*Source*
1934	DREYER FREDK H	R. L. Polk & Co.
	DREYER FREDK JR R	R. L. Polk & Co.
	FOWLER MAY CLNR H	R. L. Polk & Co.
	JACOB AUG H	R. L. Polk & Co.
	LENTINE MICHL L REAL EST	R. L. Polk & Co.
	MULHERN ARTH MECH R	R. L. Polk & Co.

243 NASSAU

Year	*Uses*	*Source*
1934	COLETTI ADOLFO PRESSING AND CLNG	R. L. Polk & Co.
	VITELLI JOS R	R. L. Polk & Co.
	VITELLI MARTIN PNTR H	R. L. Polk & Co.
	VITELLI THOS PNTR H	R. L. Polk & Co.
1928	VITELLI MARTIN R	New York Telephone

FINDINGS

245 NASSAU

Year	*Uses*	*Source*
1934	MITCHELL MICHL ELEV OPR H	R. L. Polk & Co.
	ZUECARELLI ERNEST CARP H	R. L. Polk & Co.
	ZUECARELLI MARY DRSMKR R	R. L. Polk & Co.

246 NASSAU

Year	*Uses*	*Source*
1934	VALENTE GERARD H	R. L. Polk & Co.

248 NASSAU

Year	*Uses*	*Source*
1934	MASI ANTHONY DRIVER H	R. L. Polk & Co.

249 NASSAU

Year	*Uses*	*Source*
1960	MARINO VINCENT W	New York Telephone

251 NASSAU

Year	*Uses*	*Source*
1976	NEW YORK CITY OF HOUSING AUTHORITY APT APPLICATNS MANAGEMENT PROJECTS	New York Telephone
1960	NY CITY OF CONEY ISLAND HSES	New York Telephone

252 NASSAU

Year	*Uses*	*Source*
1976	CZAJKOWSKI MARTIN	New York Telephone

253 NASSAU

Year	*Uses*	*Source*
1934	HEFFERNAN WM H	R. L. Polk & Co.
	HICKEY AGNES CLNR R	R. L. Polk & Co.
	INDELL THOS NOVELTIES RET	R. L. Polk & Co.
	MORANO EMMA CLK R	R. L. Polk & Co.
	MORANO GENARD ROUTEMN R	R. L. Polk & Co.
	MORANO HUGO SHOE WKR R	R. L. Polk & Co.
	WILLIAMS FRANK CHAUF R	R. L. Polk & Co.

FINDINGS

Year	Uses	Source
1934	WILLIAMS HENRY H	R. L. Polk & Co.
1928	NASSAU ROOFING CO	New York Telephone

254 NASSAU

Year	Uses	Source
1934	NAVARRO BLAS WASHER R	R. L. Polk & Co.
1928	ROBINSON LAWSON R	New York Telephone

255 NASSAU

Year	Uses	Source
1980	J & A VENDING INC HEWIT	New York Telephone
1934	SOLDIVISRO MARIANO LAB H	R. L. Polk & Co.

256 NASSAU

Year	Uses	Source
1934	DIAZ MIGUEL HOUSEMN R	R. L. Polk & Co.
	MARTINEZ ANTONIO H DO	R. L. Polk & Co.
	MARTINEZ & ACCVEDO GRO	R. L. Polk & Co.

257 NASSAU

Year	Uses	Source
1934	CASAMASSTINA HENRY FLORIST H DO	R. L. Polk & Co.
	GRAHAM EMMA R	R. L. Polk & Co.
1928	LEWIS FRANK STEEPLEJACK	New York Telephone

258 NASSAU

Year	Uses	Source
1934	BOTTS CARMELA H DO	R. L. Polk & Co.
	MORANO ANGELO H	R. L. Polk & Co.

259 NASSAU

Year	Uses	Source
1934	BOTTS ROOFING CO	R. L. Polk & Co.
1928	RIZZI A STATNRY	New York Telephone

FINDINGS

260 NASSAU

Year	Uses	Source
1934	ENND HARRY HLDR DLR	R. L. Polk & Co.
1928	KLEIN WM C TIRES & BATTERIES	New York Telephone
	LIBERTY BATTERY & TIRE SERVICE	New York Telephone

262 NASSAU

Year	Uses	Source
1934	REISER SARAH CIGARS H DO	R. L. Polk & Co.
	RISER ADOLPH MGR SAML GESOF H	R. L. Polk & Co.
1928	SMICK M CGRS	New York Telephone

264 NASSAU

Year	Uses	Source
1934	MITCHELL ARTH DRFTSMN R	R. L. Polk & Co.

265 NASSAU

Year	Uses	Source
1934	POLWARD GAS STATION INC ABR N OLSHAN PRES HARRY PHILLIPS SEC-TREAS	R. L. Polk & Co.
1928	BOTTO C TINSMITH	New York Telephone

266 NASSAU

Year	Uses	Source
1976	WHITE E	New York Telephone

273 NASSAU

Year	Uses	Source
1934	ZITO FRANK SHOE REPR H DO	R. L. Polk & Co.

285 NASSAU

Year	Uses	Source
1934	GAENY CORNELIUS CLK H	R. L. Polk & Co.

287 NASSAU

Year	Uses	Source
1934	GRAZIANI ANTHONY FCTYWKR R	R. L. Polk & Co.

FINDINGS

NASSAU BLVD

227 NASSAU BLVD

Year	*Uses*	*Source*
1992	BEACH HAVEN APTS 5 INC & 6 INC	NYNEX Informantion Resource Co.

295 NASSAU BLVD

Year	*Uses*	*Source*
1976	BISULK HERBERT P INC CUSTCHENS	New York Telephone

NASSAU RD

203 NASSAU RD

Year	*Uses*	*Source*
1997	Lew ter Scott Travel Assocs Inc	NYNEX
1992	LEWTER-SCOTT TRAVEL ASSOCS INC	NYNEX Informantion Resource Co.
1985	LEWTER SCOTT TRAVEL ASSOCS INC	NYNEX Information Resources Company
1976	LEWTER SCOTT TRAVEL ASSOCS INC	New York Telephone

209 NASSAU RD

Year	*Uses*	*Source*
1960	DEN VA CO IMPTRS	New York Telephone

NASSAU ST

217 NASSAU ST

Year	*Uses*	*Source*
2005	Cypel A	Hill-Donnelly Corporation
	ANNA CYPEL	Cole Information

218 NASSAU ST

Year	*Uses*	*Source*
1945	Spero Jos cgrs	New York Telephone

221 NASSAU ST

Year	*Uses*	*Source*
2000	SUNVIEW LUNCHNET	Cole Information

223 NASSAU ST

Year	Uses	Source
2005	KONSTANTY GRYZIEC	Cole Information

227 NASSAU ST

Year	Uses	Source
2000	TADEUSZ KOZLOWSKI	Cole Information

234 NASSAU ST

Year	Uses	Source
2005	EDWIN VERA	Cole Information

235 NASSAU ST

Year	Uses	Source
2000	APPLE WINDOW CLEANING INCORPORATED	Cole Information

236 NASSAU ST

Year	Uses	Source
2005	BERNADETTE MCCORMICK	Cole Information

237 NASSAU ST

Year	Uses	Source
2020	SISTERS UNISEX	EDR Digital Archive
	ALLEN FLOWERS	EDR Digital Archive
	MICHELLE MCCRAY	EDR Digital Archive
	NATASHA HARRIS	EDR Digital Archive
	JUAN SENCION	EDR Digital Archive
	NATHAN ORTIZ	EDR Digital Archive
	ELIZABETH SANTIAGO	EDR Digital Archive
	SHAMEEQUA SHIRER	EDR Digital Archive
	FU LIAO	EDR Digital Archive
	HILDA SANTIAGO	EDR Digital Archive
	YVETTE WILKS	EDR Digital Archive
	THERESA JONES	EDR Digital Archive
	QIONG LIANG	EDR Digital Archive
	RAYMUND MILAN	EDR Digital Archive

FINDINGS

Year	Uses	Source
2020	KIMBERLY CARMONA	EDR Digital Archive
	DEVON COOPER	EDR Digital Archive
	LATIF TARIQ	EDR Digital Archive
	CHRISTIAN MALCOLM	EDR Digital Archive
	MAO DENG	EDR Digital Archive
	XIN LIANG	EDR Digital Archive
	ENELIDA RODRIGUEZ	EDR Digital Archive
	KAREN ORTIZ	EDR Digital Archive
	MARIA NINA	EDR Digital Archive
	KRASHAWNA THOMPSON	EDR Digital Archive
	JILL NILES	EDR Digital Archive
	STORM WALKER	EDR Digital Archive
	CALVIN RAMSEY	EDR Digital Archive
	ERNEST RICHARDSON	EDR Digital Archive
	SADIE COOPER	EDR Digital Archive
	DAVID CHEN	EDR Digital Archive
	ADRIANA TAVARES	EDR Digital Archive
	LAQUAN BLACKMAN	EDR Digital Archive
	JARELL HARRIS	EDR Digital Archive
	SHHOFANG CHEN	EDR Digital Archive
	CARMEN OSORIO	EDR Digital Archive
	YVETTE RODRIGUEZ	EDR Digital Archive
	DARRYL MCCORMICK	EDR Digital Archive
	MARK RUSSELL	EDR Digital Archive
	LUZ MARTINEZ	EDR Digital Archive
	SHATEE DENMARK	EDR Digital Archive
	HECTOR BLANCO	EDR Digital Archive
	MUSA ABDURRAHMAN	EDR Digital Archive
	LINDA JAMES	EDR Digital Archive
	ANGELICA NIEVES	EDR Digital Archive
	MELINDA RIVERA	EDR Digital Archive
	ELDON ROBINSON	EDR Digital Archive

FINDINGS

Year	Uses	Source
2020	ARENE BURTON	EDR Digital Archive
	TYNISHA DAVIS	EDR Digital Archive
	JOANN HOLLOWAY	EDR Digital Archive
	AILEEN LI	EDR Digital Archive
	THERESA SPRUILL	EDR Digital Archive
	MINNIE KNIGHT	EDR Digital Archive
	ROBERT HYLYON	EDR Digital Archive
	JASMINE ODEM	EDR Digital Archive
	JESSICA ACEVEDO	EDR Digital Archive
	ALBERT ALSTON	EDR Digital Archive
	RITA MATOS	EDR Digital Archive
	KERLINE PIERRE	EDR Digital Archive
	SHANNELL HARRIS	EDR Digital Archive
	MARIA NUNEZ	EDR Digital Archive
	ILEANA POCHE	EDR Digital Archive
	BRIDGET WASHINGTON	EDR Digital Archive
	CEAIRA DOUGLAS	EDR Digital Archive
	NATAVIA LOUIS	EDR Digital Archive
	SARAH WALLACE	EDR Digital Archive
	DOLORES RIVERA	EDR Digital Archive
	KENNETH ORTIZ	EDR Digital Archive
	TYWANA LECOUNTE	EDR Digital Archive
	IVETTE RUIZ	EDR Digital Archive
	EDDIE LIU	EDR Digital Archive
	ANNIE WILSON	EDR Digital Archive
	CHRISTINA COLE	EDR Digital Archive
	NANCY PEREZ	EDR Digital Archive
	DEADRA MCDUFFIE	EDR Digital Archive
	JENNIE BAEZ	EDR Digital Archive
	DAMARIS LOPEZ	EDR Digital Archive
	WILLIAM LOGAN	EDR Digital Archive
	RUSSELL SMITH	EDR Digital Archive

FINDINGS

Year	Uses	Source
2020	MICHAEL WILKS	EDR Digital Archive
	ELLIS ATKINS	EDR Digital Archive
	JOANN RAMSEY	EDR Digital Archive
	FUDI DONG	EDR Digital Archive
	FLOR ESPINO	EDR Digital Archive
	PRISCILLA MCDUFFIE	EDR Digital Archive
	JUANA ORTIZ	EDR Digital Archive
	ISSAC FOLES	EDR Digital Archive
	HENRY DAMASHEK	EDR Digital Archive
	TONY WALLACE	EDR Digital Archive
	HUI WU	EDR Digital Archive
	CLAUDE SPRUILL	EDR Digital Archive
	SHANNON VILLANUEVA	EDR Digital Archive
	DAVID JAMES	EDR Digital Archive
	MASON JANICKII	EDR Digital Archive
	ROSALIND MEDLIN	EDR Digital Archive
	CAROLEYN CHERRY	EDR Digital Archive
	PAULITA RIVERA	EDR Digital Archive
	JERRY BAEZ	EDR Digital Archive
	PEDRO VELASQUEZ	EDR Digital Archive
	ANDY GUNAWAN	EDR Digital Archive
	ELIDA SENCION	EDR Digital Archive
	DESTINY GARCIA	EDR Digital Archive
	CRISTINO GOMEZ	EDR Digital Archive
	ADA REYES	EDR Digital Archive
	ALEXIS ARIAS	EDR Digital Archive
	DEBRA HARRIS	EDR Digital Archive
	CHERYL MCCARY	EDR Digital Archive
	GLADYS DAVIS	EDR Digital Archive
	JAMIE WOMACK	EDR Digital Archive
	REGINA RHODES	EDR Digital Archive
	LILLIAN TAVAREZ	EDR Digital Archive

FINDINGS

Year	Uses	Source
2020	SHIRLEY AULTMAN	EDR Digital Archive
	JEANETTE WRIGHT	EDR Digital Archive
	ANTHONY LEARDO	EDR Digital Archive
	WANDA RICHARDSON	EDR Digital Archive
	GWENDOLYN GIBSON	EDR Digital Archive
	SASHA RIVERA	EDR Digital Archive
	ALICIA PATTERSON	EDR Digital Archive
	BEVERLY BURTON	EDR Digital Archive
	DENEQUA HENEGAN	EDR Digital Archive
	NINA MARCANO	EDR Digital Archive
	ANA CRUZ	EDR Digital Archive
	KENT PERKINS	EDR Digital Archive
	MASSINISSA FRANCIS	EDR Digital Archive
	DION COOPER	EDR Digital Archive
	WILBERT MARKS	EDR Digital Archive
	ERIC TERRY	EDR Digital Archive
	TEARA BOOMER	EDR Digital Archive
	CHRISTIAN CASADO	EDR Digital Archive
	LILLIAN IRIZARRY	EDR Digital Archive
	AUGUSTO PHILLIPS	EDR Digital Archive
	ROBERT WASHINGTON	EDR Digital Archive
	GAIL REED	EDR Digital Archive
	SHEILA WASHINGTON	EDR Digital Archive
	VINCENT WASHINGTON	EDR Digital Archive
	LUISA BAEZ	EDR Digital Archive
	TONYA HILL	EDR Digital Archive
	SAMUEL HOWARD	EDR Digital Archive
	SHAVETTE PATTERSON	EDR Digital Archive
	BENJAMIN LARRY	EDR Digital Archive
	BIENVENIDO ADAMES	EDR Digital Archive
	ARTAVIA MILLIAN	EDR Digital Archive
	ALICE MCLAMB	EDR Digital Archive

FINDINGS

Year	Uses	Source
2020	EPTIHAJJ ALSTON	EDR Digital Archive
	ROSEMARY PERKINS	EDR Digital Archive
	HATTIE JONES	EDR Digital Archive
	TIESHA FRANCIS	EDR Digital Archive
	EDITH HENEGAN	EDR Digital Archive
	DIANE HARRIS	EDR Digital Archive
	HELEN ZHEN	EDR Digital Archive
	WEIFENG ZHEN	EDR Digital Archive
	DASHON HENEGAN	EDR Digital Archive
	GEORGE BELL	EDR Digital Archive
	JEAN PIERRE	EDR Digital Archive
	RAVITA LYNCH	EDR Digital Archive
	JONTA ANSLEY	EDR Digital Archive
	DORIS BRIGGS	EDR Digital Archive
	LASHON HENEGAN	EDR Digital Archive
	KAREN ALLEN	EDR Digital Archive
	JOY VAUGHN	EDR Digital Archive
	JAYQUAN MARTINEZ	EDR Digital Archive
	ALEJO PAGAN	EDR Digital Archive
	PHYLLIS CHESSON	EDR Digital Archive
	CLAUDETTE BOYD	EDR Digital Archive
	ANGEL GARCIA	EDR Digital Archive
	LAQUAN SURLES	EDR Digital Archive
	DESIREE BADY	EDR Digital Archive
	LUZ SENCION	EDR Digital Archive
	BRYAN PENA	EDR Digital Archive
	RAFAEL POCHE	EDR Digital Archive
	ELLA BELL	EDR Digital Archive
	TERRELL MILLER	EDR Digital Archive
	SHIRLONNIE GREEN	EDR Digital Archive
	ANGEL TAVAREZ	EDR Digital Archive
	TYESHA TERRELL	EDR Digital Archive

FINDINGS

Year	Uses	Source
2020	JOEL CASADO	EDR Digital Archive
	SHAVELLE TURNER	EDR Digital Archive
	SAMANTHA RUSSELL	EDR Digital Archive
	CAROLYN GORDON	EDR Digital Archive
	BERTHA TUCKER	EDR Digital Archive
	WOODROW COLE	EDR Digital Archive
	MARVET HENEGAN	EDR Digital Archive
	JOSEPHINE CHERRY	EDR Digital Archive
	BARBARA MCCREE	EDR Digital Archive
	CALVIN CHESSON	EDR Digital Archive
	DIANA RIVERA	EDR Digital Archive
	CAPRICE WILKS	EDR Digital Archive
	HASINA ALSTON	EDR Digital Archive
	DOROTHY CARMONA	EDR Digital Archive
	MATT RUTH	EDR Digital Archive
	MAN KUANG	EDR Digital Archive
	DWAINE WILSON	EDR Digital Archive
	RAFAEL DELACRUZ	EDR Digital Archive
	PING DENG	EDR Digital Archive
	KYLE CHARON	EDR Digital Archive
	GLORIA MILLAN	EDR Digital Archive
	CHARMAINE MARKS	EDR Digital Archive
	DESTINY BAILEY	EDR Digital Archive
	TOYA LEWIS	EDR Digital Archive
	RISSIE WASHINGTON	EDR Digital Archive
	KENT DAVIS	EDR Digital Archive
	HILDA CRUZ	EDR Digital Archive
	LEATHA RICHARDSON	EDR Digital Archive
	OLIVIA LEARDO	EDR Digital Archive
	DAVID ELAM	EDR Digital Archive
	DARREN HOLLAND	EDR Digital Archive
	MICHELLE MOORE	EDR Digital Archive

FINDINGS

Year	Uses	Source
2020	FELIX LORENZO	EDR Digital Archive
	DERWIN BRUCE	EDR Digital Archive
	ISIAH MARTINEZ	EDR Digital Archive
	ELLEN DENG	EDR Digital Archive
	LISSETTE GARCIA	EDR Digital Archive
	AKEEM JULES	EDR Digital Archive
	LEILANI LOPEZ	EDR Digital Archive
	DERRICK MCDUFFIE	EDR Digital Archive
	JING LIANG	EDR Digital Archive
	TINA MCRAE	EDR Digital Archive
	STEPHEN WHEELER	EDR Digital Archive
	JUVETTE HENEGAN	EDR Digital Archive
	MING LAI	EDR Digital Archive
	DOROTHY GORDON	EDR Digital Archive
	OCTAVIA THOMPSON	EDR Digital Archive
	JACQUELINE MARCANO	EDR Digital Archive
	GLADYS REED	EDR Digital Archive
	MALISSA WESTON	EDR Digital Archive
	DEXTER CLIMER	EDR Digital Archive
	LISA EDWARDS	EDR Digital Archive
	DAVID VELASQUEZ	EDR Digital Archive
	RASHAWNE HAYNES	EDR Digital Archive
	CLENITA MEDLEY	EDR Digital Archive
	MUSA RAHMAN	EDR Digital Archive
	CARL BRUCE	EDR Digital Archive
	CHRISTOPHER TAVAREZ	EDR Digital Archive
	ROLEKE GREEN	EDR Digital Archive
	EVELYN SOTO	EDR Digital Archive
	JANICE BLACKMAN	EDR Digital Archive
	CASANDRA ROSARIO	EDR Digital Archive
	JOHN SAULTERS	EDR Digital Archive
	HELENA DERAMUS	EDR Digital Archive

FINDINGS

Year	Uses	Source
2020	TIMOTHY CHERRY	EDR Digital Archive
	GLADYS TORO	EDR Digital Archive
	ISABEL AYALA	EDR Digital Archive
	MELVIN HILL	EDR Digital Archive
	VIOLA WOODS	EDR Digital Archive
	DEBORAH ANSLEY	EDR Digital Archive
	DIANA PAYNE	EDR Digital Archive
	SHAMIKA GORDON	EDR Digital Archive
	JOANNE DENG	EDR Digital Archive
	IRENE ROSARIO	EDR Digital Archive
	SHAUGHNESSY LOUIS	EDR Digital Archive
	JOHN REYES	EDR Digital Archive
	LYDON HYLTON	EDR Digital Archive
	JAMES AKINS	EDR Digital Archive
	COURTENEY JONES	EDR Digital Archive
	GENEA DOBSON	EDR Digital Archive
	VAREE BRUCE	EDR Digital Archive
	OLIVIA ALLEN	EDR Digital Archive
	CARROL WILLIAMS	EDR Digital Archive
	LUZ TORO	EDR Digital Archive
	WARREN COLE	EDR Digital Archive
	DYSHAWN FERNANDEZ	EDR Digital Archive
	FRITZ PIERRE	EDR Digital Archive
	GEORGE ALEXANDER	EDR Digital Archive
	EDWIN ROMAN	EDR Digital Archive
	DAMON JONES	EDR Digital Archive
	EFRAIN MILLAN	EDR Digital Archive
	TAMARA WHITE	EDR Digital Archive
	LONIA MARTINEZ	EDR Digital Archive
	VALERIE MCCREE	EDR Digital Archive
	REINALDO OSORIO	EDR Digital Archive
	MAYA MILLER	EDR Digital Archive

FINDINGS

Year	Uses	Source
2020	BREIANA AULTMAN	EDR Digital Archive
	BO LIANG	EDR Digital Archive
	MINNIE WILLIAM	EDR Digital Archive
	SEAN CRUMPLER	EDR Digital Archive
	JESENIA RAMOS	EDR Digital Archive
	FLORINE BRUCE	EDR Digital Archive
	ADRIANA ROLON	EDR Digital Archive
	ARIEL NIEVES	EDR Digital Archive
	FELICIA CHERRY	EDR Digital Archive
	PAMELA ORTIZ	EDR Digital Archive
	BRUCE WILKS	EDR Digital Archive
	LAMAR AULTMAN	EDR Digital Archive
	CRYSTAL PAYNE	EDR Digital Archive
	OLIVIA CURETON	EDR Digital Archive
	MICHELLE HENDERSON	EDR Digital Archive
	JASON TAVAREZ	EDR Digital Archive
	MARLENA TORRES	EDR Digital Archive
	MOHAMMAD PICKERING	EDR Digital Archive
	MIA COURTNEY	EDR Digital Archive
	TONYA HENEGAN	EDR Digital Archive
	CYNTHIA TAVAREZ	EDR Digital Archive
	DORENE JACKSON	EDR Digital Archive
	WEN CHEN	EDR Digital Archive
	PATRICIA WILKS	EDR Digital Archive
	MICHAEL TERRY	EDR Digital Archive
	INEZ HOWARD	EDR Digital Archive
	TRACEY RUSH	EDR Digital Archive
	RONALD WALKE	EDR Digital Archive
	LILLIAN CASIANO	EDR Digital Archive
	VERNETHA CONNORS	EDR Digital Archive
	MELIDA ALBERTO	EDR Digital Archive
	XIU LIANG	EDR Digital Archive

FINDINGS

Year	Uses	Source
2020	LILLIAN PABON	EDR Digital Archive
	KYSTAL SMITH	EDR Digital Archive
	TINNIA DAVIS	EDR Digital Archive
2017	ALL DAY & NIGHT LOCKS & LOCKSMITH	Cole Information
	JACQUELINE BRIGGS	Cole Information
	KEENAN JACKSON	Cole Information
	THERESA JONES	Cole Information
	FU LIAO	Cole Information
	NICOLE MARCO	Cole Information
	LUZ MARTINEZ	Cole Information
	RAYMUND MILAN	Cole Information
	JILL NILES	Cole Information
	GREEN ORLANDO	Cole Information
	YVETTE RODRIGUEZ	Cole Information
	MARK RUSSELL	Cole Information
	HILDA SANTIAGO	Cole Information
	JUAN SENCION	Cole Information
	DAVID WILLIAMS	Cole Information
	KIRA WILLIAMS	Cole Information
	DAVID CHEN	Cole Information
	DEXTER CLYMER	Cole Information
	RUBEN IRIZARRY	Cole Information
	ELIZABETH ALLEN	Cole Information
	MINNIE KNIGHT	Cole Information
	TYWANA LECOUNTE	Cole Information
	WILLIAM LOGAN	Cole Information
	DEADRA MCDUFFIE	Cole Information
	ANGELA MILLER	Cole Information
	NANCY PEREZ	Cole Information
	RICHARD REED	Cole Information
	IVETTE RUIZ	Cole Information
	DYKEN SMITH	Cole Information

FINDINGS

Year	*Uses*	*Source*
2017	HENRY DAMASHEK	Cole Information
	EBONY DUNBAR	Cole Information
	DAVID BANKS	Cole Information
	JEROME BLACK	Cole Information
	TEARA BOOMER	Cole Information
	JOE JIMENEZ	Cole Information
	ANTHONY LEARDO	Cole Information
	WILBERT MARKS	Cole Information
	PATRICIA ODOM	Cole Information
	ROBERTO ORTIZ	Cole Information
	AUGUSTO PHILLIPS	Cole Information
	TYASIA PRATT	Cole Information
	APRIL ROY	Cole Information
	ELIDA SENCION	Cole Information
	CLAUDE SPRUILL	Cole Information
	LILLIAN TAVAREZ	Cole Information
	ALEX TORO	Cole Information
	SHANNON VILLANUEVA	Cole Information
	CAROLEYN CHERRY	Cole Information
	ANA CRUZ	Cole Information
	ALEX GOMEZ	Cole Information
	MICHAEL GRAY	Cole Information
	RAVITA LYNCH	Cole Information
	HILDA MAZARIEGOS	Cole Information
	ALICE MCLAMB	Cole Information
	BRYAN PENA	Cole Information
	TRINA WILSON	Cole Information
	DION WILSON-COOPER	Cole Information
	JAYLENE CASADO	Cole Information
	PIERRE FRITZ	Cole Information
	DIANE HARRIS	Cole Information
	MADELIEFJE HENDERSON	Cole Information

FINDINGS

Year	*Uses*	*Source*
2017	LASHON HENEGAN	Cole Information
	TONYA HILL	Cole Information
	HASINA ALSTON	Cole Information
	GEORGE BAEZ	Cole Information
	DESTINY BAILEY	Cole Information
	CARL JUNIOR	Cole Information
	MAN KUANG	Cole Information
	WANDA LENNON	Cole Information
	ANTHONY MARTINEZ	Cole Information
	JUAN NINA	Cole Information
	TAHEEN OLIVER	Cole Information
	GLORIA CAMPBELL	Cole Information
	JOEL CASADO	Cole Information
	JEREMY CHARLES	Cole Information
	PING DENG	Cole Information
	FU DONG	Cole Information
	RAMON ESPINAL	Cole Information
	SARAH GONZALEZ	Cole Information
	CHRISTOPHER HARRIS	Cole Information
	LONIA ARZU	Cole Information
	ZENEIDA AYALA	Cole Information
	JANICE BLACKMAN	Cole Information
	MING LAI	Cole Information
	JING LIANG	Cole Information
	CLENITA MEDLEY	Cole Information
	ALEX PAGAN	Cole Information
	WILLIAM RICHARDSON	Cole Information
	JOHN SAULTERS	Cole Information
	EVELYN SOTO	Cole Information
	CHRISTOPHER TAVAREZ	Cole Information
	STEVEN TIMMONS	Cole Information
	MALISSA WESTON	Cole Information

FINDINGS

Year	*Uses*	*Source*
2017	TAMESHA ABSON	Cole Information
	CARL BRUCE	Cole Information
	EBONY FELDER	Cole Information
	LISSETTE GARCIA	Cole Information
	DAVID HAYNES	Cole Information
	EVELYN BADY	Cole Information
	DAMON JONES	Cole Information
	PEDRO MARCANO	Cole Information
	FRITZ PIERRE	Cole Information
	JOHN REYES	Cole Information
	JEAN SIMMONS	Cole Information
	GENEA DOBSON	Cole Information
	SHAMIKA GORDON	Cole Information
	JAY HARISON	Cole Information
	MELVIN HILL	Cole Information
	LYDON HYLTON	Cole Information
	MELIDA ALBERTO	Cole Information
	SHAIRLEY AULTMAN	Cole Information
	OLIVER BROWN	Cole Information
	REINALDO OSORIO	Cole Information
	LILLIAN PABON	Cole Information
	RAFAEL POCHO	Cole Information
	JESENIA RAMOS	Cole Information
	MICHAEL RUTH	Cole Information
	CYNTHIA TAVAREZ	Cole Information
	XINGYI WU	Cole Information
	MIA COURTNEY	Cole Information
	SEAN CRUMPLER	Cole Information
	DORENE JACKSON	Cole Information
2014	ANITA BLANCO	Cole Information
	RUBEN IRIZARRY	Cole Information
	RASHAUN MINGO	Cole Information

FINDINGS

Year	*Uses*	*Source*
2014	JILL NILES	Cole Information
	MARIA NINA	Cole Information
	MELINDA RIVERA	Cole Information
	MARK RUSSELL	Cole Information
	HILDA SANTIAGO	Cole Information
	JUAN SENCION	Cole Information
	GEORGE WOODS	Cole Information
	JESSICA ACEVEDO	Cole Information
	ELIZABETH ALLEN	Cole Information
	ABRAHAM BLU	Cole Information
	TRINA CAMPBELL	Cole Information
	H DAMASHEK	Cole Information
	PATRICIA DAVIS	Cole Information
	FLOR ESPINO	Cole Information
	CARLISLE GARNER	Cole Information
	NIKEEMA GREEN	Cole Information
	MINNIE KNIGHT	Cole Information
	TYWANA LECOUNTE	Cole Information
	DEADRA MCDUFFIE	Cole Information
	ANGELA MILLER	Cole Information
	NANCY PEREZ	Cole Information
	RICHARD REED	Cole Information
	IVETTE RUIZ	Cole Information
	DYKEN SMITH	Cole Information
	DAVID BANKS	Cole Information
	JEROME BLACK	Cole Information
	ALEX GOMEZ	Cole Information
	MICHAEL GRAY	Cole Information
	DAVID JAMES	Cole Information
	ANTHONY LEARDO	Cole Information
	WILBERT MARKS	Cole Information
	CHERYL MCCARY	Cole Information

FINDINGS

Year	*Uses*	*Source*
2014	NIKIEVA MILLIAM	Cole Information
	PATRICIA ODOM	Cole Information
	PAULITA RIVERA	Cole Information
	CLAUDE SPRUILL	Cole Information
	LILLIAN TAVAREZ	Cole Information
	ROBERT WASHINGTON	Cole Information
	KAREN ALLEN	Cole Information
	DWIGHT FRANCIS	Cole Information
	DIANE HARRIS	Cole Information
	LASHON HENEGAN	Cole Information
	JOANNE HOLLOWAY	Cole Information
	SAMUEL HOWARD	Cole Information
	GABRIELA MARTINEZ	Cole Information
	HILDA MAZARIEGOS	Cole Information
	ALICE MCLAMB	Cole Information
	SAVIRAH MUHAMMAD	Cole Information
	BAKARI WHITFIELD	Cole Information
	TRINA WILSON	Cole Information
	DION WILSON-COOPER	Cole Information
	HASINA ALSTON	Cole Information
	GEORGE BAEZ	Cole Information
	OSWALD BRUCE	Cole Information
	DOROTHY CARMONA	Cole Information
	WOODROW COLE	Cole Information
	RAMON ESPINAL	Cole Information
	MAN KUANG	Cole Information
	WANDA LENNON	Cole Information
	RICARDO MARCANO	Cole Information
	GLORIA MILLAN	Cole Information
	ROBERT PAYNES	Cole Information
	DENISHA SMITH	Cole Information
	TYESHA TERRELL	Cole Information

FINDINGS

Year	*Uses*	*Source*
2014	MARIE WHITE	Cole Information
	ZENEIDA AYALA	Cole Information
	JANICE BLACKMAN	Cole Information
	CARL BRUCE	Cole Information
	MELONY BUMGARDMER	Cole Information
	LISSETTE GARCIA	Cole Information
	JING LIANG	Cole Information
	AYESHIA LOGAN	Cole Information
	CLENITA MEDLEY	Cole Information
	MICHELLE MOORE	Cole Information
	ALEX PAGAN	Cole Information
	WILLIAM RICHARDSON	Cole Information
	EVELYN SOTO	Cole Information
	ALLEN TUCKER	Cole Information
	MALISSA WESTON	Cole Information
	JAMES AKINS	Cole Information
	DEBRA ANDERSON	Cole Information
	EVELYN BADY	Cole Information
	YISSEL DIAZ	Cole Information
	SHAMIKA GORDON	Cole Information
	ORLAND GREEN	Cole Information
	DAMON JONES	Cole Information
	YU LI	Cole Information
	HUI MAO	Cole Information
	LUZ TORO	Cole Information
	CARROL WILLIAMS	Cole Information
	MELIDA ALBERTO	Cole Information
	LAMAR AULTMAN	Cole Information
	MARION BAILEY	Cole Information
	SEAN CRUMPLER	Cole Information
	FU DIDONG	Cole Information
	DORENE JACKSON	Cole Information

FINDINGS

Year	*Uses*	*Source*
2014	WEI LIAO	Cole Information
	MATTHEW MIDDLETON	Cole Information
	REINALDO OSORIO	Cole Information
	LILLIAN PABON	Cole Information
	RAFAEL POCHO	Cole Information
	KEITH WILKS	Cole Information
	BRUCE WILKS	Cole Information
2010	NATASHA HARRIS	Cole Information
	KRASHAWNA THOMPSON	Cole Information
	ELENA PHILLIPS	Cole Information
	T FRAZIER	Cole Information
	JACQUELINE BRIGGS	Cole Information
	HECTOR BLANCO	Cole Information
	REGINALD WILLS	Cole Information
	ERNEST RICHARDSON	Cole Information
	EVENTTE RUIZ	Cole Information
	GREEN ORLANDO	Cole Information
	WENDY CASADO	Cole Information
	XIN LIANG	Cole Information
	QIONG LIANG	Cole Information
	FU LIAO	Cole Information
	HILDA SANTIAGO	Cole Information
	PATRICIA DAVIS	Cole Information
	JOANN HOLLOWAY	Cole Information
	CARLISLE GARNER	Cole Information
	DOUGLAS GREEN	Cole Information
	CARL GEARLD	Cole Information
	GAYNELL PETERSON	Cole Information
	DILIA FLECHA	Cole Information
	FRANK BROWN	Cole Information
	MINNIE KNIGHT	Cole Information
	FLOR ESPINO	Cole Information

FINDINGS

Year	Uses	Source
2010	ELIZABETH ALLEN	Cole Information
	ALBERT ALSTON	Cole Information
	JESSICA ACEVEDO	Cole Information
	HUI WU	Cole Information
	PEDRO APONTE	Cole Information
	ANGELA MILLER	Cole Information
	WILLIAM MCCALL	Cole Information
	RITA MATOS	Cole Information
	GERALDINE CRAIGS	Cole Information
	WILLIAM LOGAN	Cole Information
	SARAH JONES	Cole Information
	DYKEN SMITH	Cole Information
	LILLIAN TAVAREZ	Cole Information
	ANDY GUNAWAN	Cole Information
	BESSIE BLACK	Cole Information
	A BURTON	Cole Information
	MUSA ABDUR	Cole Information
	WANDA RICHARDSON	Cole Information
	GAIL REED	Cole Information
	CARMEN RAMOS	Cole Information
	CHERYL MCCARY	Cole Information
	NINA MARCANO	Cole Information
	HENRY OCTANE	Cole Information
	LISA CRUMPLER	Cole Information
	JOHN SMALL	Cole Information
	CLAUDE SPRUILL	Cole Information
	PERRY HUNTER	Cole Information
	LASHON HENEGAN	Cole Information
	LUCY PEREZ	Cole Information
	ROSEMARY PERKINS	Cole Information
	DWIGHT FRANCIS	Cole Information
	TIESHA FRANCIS	Cole Information

FINDINGS

Year	*Uses*	*Source*
2010	DESIREE BADY	Cole Information
	LUISA BAEZ	Cole Information
	TODD BARNES	Cole Information
	LINDA ELLIOTT	Cole Information
	HILDA MAZARIEGOS	Cole Information
	DAYWON JACKSON	Cole Information
	JORGE SENCION	Cole Information
	FU DONG	Cole Information
	K DOUGHTY	Cole Information
	JERMAINE HANKS	Cole Information
	JORDANA HERNANDEZ	Cole Information
	SARAH GONZALEZ	Cole Information
	MARIA BREYETTE	Cole Information
	KAREN BYFIELD	Cole Information
	BRIGGETTE WASHINGTON	Cole Information
	MAN KUANG	Cole Information
	DANIELSON REYES	Cole Information
	AUSTIN RYAN	Cole Information
	ANTHONY MARTINEZ	Cole Information
	DOROTHY CARMONA	Cole Information
	ELIZ CRAFTON	Cole Information
	VERNON LAWSON	Cole Information
	DOROTHY GORDON	Cole Information
	WILLIE PETTEWAY	Cole Information
	DERWIN BRUCE	Cole Information
	JOCELYN ADAMS	Cole Information
	ZENEIDA AYALA	Cole Information
	LONIA ARZU	Cole Information
	ALBERT RUSSELL	Cole Information
	MING LAI	Cole Information
	JING LIANG	Cole Information
	TAWANDA JONES	Cole Information

FINDINGS

Year	Uses	Source
2010	EVELYN SOTO	Cole Information
	FRITZ PIERRE	Cole Information
	MELONY BUMGARDNER	Cole Information
	VIOLA WOODS	Cole Information
	DEBRA ANDERSON	Cole Information
	JAMEL ANSLEY	Cole Information
	S AULTMAN	Cole Information
	CARLOS MIDDLETON	Cole Information
	EFRAIN MILLAN	Cole Information
	HUI MAO	Cole Information
	OLANDO CASTILLO	Cole Information
	YU LI	Cole Information
	TANYA JOHNSON	Cole Information
	TINNIA DAVIS	Cole Information
	MICHAEL TERRY	Cole Information
	TYRELL GRAY	Cole Information
	LILLIAN PABON	Cole Information
	RAFAEL POCHO	Cole Information
	MARION BAILEY	Cole Information
	NORELL BLACK	Cole Information
	MELIDA ALBERTO	Cole Information
	RAWLE ARCHER	Cole Information
	LONIA MARTINEZ	Cole Information
	REINALDO OSORIO	Cole Information
	FELICIA CHERRY	Cole Information
	DONNA LONG	Cole Information
	BRIAN LIVINGSTON	Cole Information
2005	MARIA NINA	Cole Information
	ELENA PHILLIPS	Cole Information
	SHIRLEY BARNES	Cole Information
	MANNY BETANCOURT	Cole Information
	SANDRA FORD	Cole Information

FINDINGS

Year	*Uses*	*Source*
2005	MARGARET MIDDLETON	Cole Information
	WENDY CASADO	Cole Information
	GREEN ORLANDO	Cole Information
	QIONG LIANG	Cole Information
	XIN LIANG	Cole Information
	ISAAC HAMILTON	Cole Information
	JOANN HOLLOWAY	Cole Information
	TINICA THOMAS	Cole Information
	CARLISLE GARNER	Cole Information
	GAYNELL PETERSON	Cole Information
	JOYCE FUNN	Cole Information
	DILIA FLECHA	Cole Information
	FRANK BROWN	Cole Information
	MINNIE KNIGHT	Cole Information
	FLOR ESPINO	Cole Information
	ALBERT ALSTON	Cole Information
	SARAH WALLACE	Cole Information
	EDITH RUSSELL	Cole Information
	RITA MATOS	Cole Information
	EVELYN CAMPBELL	Cole Information
	KENNETH ORTIZ	Cole Information
	GERALDINE CRAIGS	Cole Information
	LOPEZ LEILANI	Cole Information
	DYKEN SMITH	Cole Information
	DEBRA HARRIS	Cole Information
	LILLIAN IRIZARRY	Cole Information
	N PEREZ	Cole Information
	ENELIDA PEREZ	Cole Information
	THOMAS FORD	Cole Information
	DOUGLAS BRITT	Cole Information
	BESSIE BLACK	Cole Information
	TARA WILLIAMS	Cole Information

FINDINGS

Year	*Uses*	*Source*
2005	MINNIE WILLIAMS	Cole Information
	KWAKU AFFUL	Cole Information
	GAIL REED	Cole Information
	CARMEN RAMOS	Cole Information
	GUY MALLORY	Cole Information
	LISA CRUMPLER	Cole Information
	ANA CRUZ	Cole Information
	JOHN SMALL	Cole Information
	EDITH HENEGAN	Cole Information
	ROSA GONZALES	Cole Information
	DWIGHT FRANCIS	Cole Information
	LOUDEL BAEZ	Cole Information
	WILLIAM BANKS	Cole Information
	DORIS BRIGGS	Cole Information
	LINDA ELLIOTT	Cole Information
	ALICE MCLAMB	Cole Information
	TIFFANY SERRANO	Cole Information
	MAHASIN TARIQ	Cole Information
	MARIE WHITE	Cole Information
	MAN KUANG	Cole Information
	JOSEFA ALBERTO	Cole Information
	BRIGGETTE WASHINGTON	Cole Information
	DANIELSON REYES	Cole Information
	AUSTIN RYAN	Cole Information
	RICARDO MARCANO	Cole Information
	DOROTHY CARMONA	Cole Information
	ELIZ CRAFTON	Cole Information
	WOODROW COLE	Cole Information
	ROBYN TAYLOR	Cole Information
	JASON PAYNE	Cole Information
	WILLIE PETTEWAY	Cole Information
	ARTHUR BREYETTE	Cole Information

FINDINGS

Year	*Uses*	*Source*
2005	WILMA WHEELER	Cole Information
	K WRIGHT	Cole Information
	ZENEIDA AYALA	Cole Information
	JORGE RODRIGUEZ	Cole Information
	MING LAI	Cole Information
	TAWANDA JONES	Cole Information
	EVELYN SOTO	Cole Information
	FRITZ PIERRE	Cole Information
	REGGIE WILLS	Cole Information
	BEULAH WILSON	Cole Information
	SARAH ALACAN	Cole Information
	S ALTMAN	Cole Information
	MELVIN WATTS	Cole Information
	LINDA ROBINSON	Cole Information
	JONTAE MARKIA	Cole Information
	EFRAIN MILLAN	Cole Information
	RICHARD CAMBELL	Cole Information
	EBAY COVINGTON	Cole Information
	CYNTHIA DEFRONZO	Cole Information
	TINNIA DAVIS	Cole Information
	MICHAEL TERRY	Cole Information
	LILLIAN PABON	Cole Information
	MARION BAILEY	Cole Information
	FLORINE BRUCE	Cole Information
	MARY WILKS	Cole Information
	CRYSTAL ANDERSON	Cole Information
	REINALDO OSORIO	Cole Information
	ROSA VARGEZ	Cole Information
	Muti Unit Address	Hill-Donnelly Corporation
	Alberto Ortega Josefa	Hill-Donnelly Corporation
	Number2 H Alston Syeeda	Hill-Donnelly Corporation
	Number5 K Aultman Shirley	Hill-Donnelly Corporation

FINDINGS

Year	*Uses*	*Source*
2005	Ayala Zeneida	Hill-Donnelly Corporation
	Number14 A Baez L	Hill-Donnelly Corporation
	Number11 K H Bailey Marion Mrs	Hill-Donnelly Corporation
	Number5 E Banks William	Hill-Donnelly Corporation
	Banks William	Hill-Donnelly Corporation
	Banks William	Hill-Donnelly Corporation
	Number81 Bames S A	Hill-Donnelly Corporation
	Number14 E Betancourt Manny	Hill-Donnelly Corporation
	Number12 C Blackman Janice	Hill-Donnelly Corporation
	Number3 F Breyette Arthur	Hill-Donnelly Corporation
	Briggs Doris Mrs	Hill-Donnelly Corporation
	Number148 Brow n FT A	Hill-Donnelly Corporation
	Number6 K Bruce F	Hill-Donnelly Corporation
	Campbelle Evelyn A	Hill-Donnelly Corporation
	Number1 K h Crafton Eliz E	Hill-Donnelly Corporation
	Number21 Craigs G	Hill-Donnelly Corporation
	Delos Santos Scuayelln Number 6 E Elliott Unda	Hill-Donnelly Corporation
	Number20 Ford Thomas	Hill-Donnelly Corporation
	Gamer Carlisle	Hill-Donnelly Corporation
	Number93 Harris D v	Hill-Donnelly Corporation
	Hassan Rezika	Hill-Donnelly Corporation
	Number7 H Holland James	Hill-Donnelly Corporation
	NumberSH H Hollow ay J	Hill-Donnelly Corporation
	Number3 G Johnson Tanya A	Hill-Donnelly Corporation
	Jones Hattie	Hill-Donnelly Corporation
	Number5 H Jones T	Hill-Donnelly Corporation
	Knight Minnie	Hill-Donnelly Corporation
	Number14 G Kuang Man Yu	Hill-Donnelly Corporation
	Lal Ming Kam	Hill-Donnelly Corporation
	Number14 K Lew is Toya	Hill-Donnelly Corporation
	Lang Qiong Xiu	Hill-Donnelly Corporation
	Liang Xin	Hill-Donnelly Corporation

FINDINGS

Year	*Uses*	*Source*
2005	Long Donna	Hill-Donnelly Corporation
	Number2 A Marcano Jacqueline	Hill-Donnelly Corporation
	Markia Jontae	Hill-Donnelly Corporation
	Matos Rita	Hill-Donnelly Corporation
	Number9 E Middleton Carlos	Hill-Donnelly Corporation
	Middleton Margaret	Hill-Donnelly Corporation
	Number7 G Millan Gloria	Hill-Donnelly Corporation
	Number2 F Nina Maria	Hill-Donnelly Corporation
	Orlando Green	Hill-Donnelly Corporation
	Number2 C Pabon Lillian	Hill-Donnelly Corporation
	Number2 C H Paszel H AV	Hill-Donnelly Corporation
	Number2 G Payne Diane	Hill-Donnelly Corporation
	Number7 F Perez J	Hill-Donnelly Corporation
	Perez N	Hill-Donnelly Corporation
	Number4 C Peterson Gaynell v	Hill-Donnelly Corporation
	Number10 A Phillips Elena Colon	Hill-Donnelly Corporation
	Ramos Carmen	Hill-Donnelly Corporation
	Number3 H Reed Gail E	Hill-Donnelly Corporation
	Number5 C Reyes Ada L At	Hill-Donnelly Corporation
	Number28 Robinson Ulnda A	Hill-Donnelly Corporation
	Number11 A Russell E A	Hill-Donnelly Corporation
	Number13D Ryan A A	Hill-Donnelly Corporation
	Number12 K Smal 13 AV	Hill-Donnelly Corporation
	Smith D	Hill-Donnelly Corporation
	Number1 U Smith Edith A	Hill-Donnelly Corporation
	Number7 J 3 Tariq M	Hill-Donnelly Corporation
	Tavarez Uillian	Hill-Donnelly Corporation
	Number7 E Terry M	Hill-Donnelly Corporation
	Number5D Wallice Sarah A	Hill-Donnelly Corporation
	Number4 F Wheeler Wilma A	Hill-Donnelly Corporation
	Number6 G Wilks Mary A	Hill-Donnelly Corporation
	Number10 H Wilson Beulah A	Hill-Donnelly Corporation

FINDINGS

Year	*Uses*	*Source*
2005	Wright Richard v Number 12D Wright Richard	Hill-Donnelly Corporation
2000	APARTMENTS	Cole Information
	E AGUILAR	Cole Information
	2H ALBERT ALSTON	Cole Information
	5K SHIRLEY AULTMAN	Cole Information
	11K MARION BAILEY	Cole Information
	WILLIAM BANKS	Cole Information
	5E WILLIAM BANKS	Cole Information
	8J S V BAMES	Cole Information
	MANNY BETANCOURT	Cole Information
	12C JANICE BLACKMAN	Cole Information
	13E DORIS BRIGGS	Cole Information
	6K F BRUCE	Cole Information
	7G D CARMONA	Cole Information
	SUHAIL COSADO	Cole Information
	ALMA CLAXTON	Cole Information
	1K ELIZ E CRAFTON	Cole Information
	2J G CRAIGS	Cole Information
	LISA CRUMPLER	Cole Information
	6E LINDA ELLIOTT	Cole Information
	11C FLOR ESPINO	Cole Information
	4B DILIA FLECHA	Cole Information
	13G THOMAS FORD	Cole Information
	11F CARLISLE GAMER	Cole Information
	5J ORLAND GREEN	Cole Information
	DOUGLAS GREENE SR	Cole Information
	6A E HENEGAN	Cole Information
	J HOLLOWAY	Cole Information
	D R HYLTON	Cole Information
	10G HERMAN HYLTON	Cole Information
	12J HATTIE JONES	Cole Information
	10K T JONES	Cole Information

FINDINGS

Year	*Uses*	*Source*
2000	RITA MATOS	Cole Information
	10F LULA MOODY	Cole Information
	ODIS MOSLEY	Cole Information
	MARIA NUNEZ	Cole Information
	2C J PABON	Cole Information
	13H DOROTHY PARKER	Cole Information
	ISAAC PATTERSON	Cole Information
	5F J PEREZ	Cole Information
	GAYNELL PETERSON	Cole Information
	ELENA C PHILLIPS	Cole Information
	CONFESORA QUIBAS	Cole Information
	11D CARMEN RAMOS	Cole Information
	3H GAIL E REED	Cole Information
	WALTER REESE	Cole Information
	5C D REYES	Cole Information
	2G DELORES RIVERA	Cole Information
	2B LINDA ROBINSON	Cole Information
	ANTONIO RODRIGUEZ	Cole Information
	11A E RUSSELL	Cole Information
	1A A RYAN	Cole Information
	GLADYS SANTIAGO	Cole Information
	12K JOHN SMALL	Cole Information
	11J D SMITH	Cole Information
	7D EDITH SMITH	Cole Information
	EVELYN SOTO	Cole Information
	LELANI A VELASQUEZ	Cole Information
	LADONIA WALKER	Cole Information
	LAMESHA WAY	Cole Information
	MARY WILKS	Cole Information
	6G VIOLET WILKS	Cole Information
	14K DELORES WILLIAMS	Cole Information
	10B M WILLIAMS	Cole Information

FINDINGS

Year	*Uses*	*Source*
2000	TARA N WILLIAMS	Cole Information
	6C ALICE WILLIAMSON	Cole Information
	10H BEULAH WILSON	Cole Information
	9 B WNGHT	Cole Information
	ELENA PHILLIPS	Cole Information
	SHIRLEY BARNES	Cole Information
	MANNY BETANCOURT	Cole Information
	LAMESHA WAY	Cole Information
	ANTONIO RODRIGUEZ	Cole Information
	EDITH SMITH	Cole Information
	JOANN HOLLOWAY	Cole Information
	HERMAN HYLTON	Cole Information
	MARIA NUNEZ	Cole Information
	DOUGLAS GREENE	Cole Information
	JUANITA PABON	Cole Information
	GAYNELL PETERSON	Cole Information
	DILIA FLECHA	Cole Information
	FLOR ESPINO	Cole Information
	ALBERT ALSTON	Cole Information
	RITA MATOS	Cole Information
	T JONES	Cole Information
	DOROTHY PARKER	Cole Information
	THOMAS FORD	Cole Information
	TARA WILLIAMS	Cole Information
	GAIL REED	Cole Information
	CARMEN RAMOS	Cole Information
	SHIRLEY AULTMAN	Cole Information
	ASATA MALLORY	Cole Information
	LISA CRUMPLER	Cole Information
	ELIDA SENCION	Cole Information
	JOHN SMALL	Cole Information
	EDITH HENEGAN	Cole Information

FINDINGS

Year	Uses	Source
2000	C GARNER	Cole Information
	WILLIAM BANKS	Cole Information
	DORIS BRIGGS	Cole Information
	LINDA ELLIOTT	Cole Information
	D REYES	Cole Information
	A RYAN	Cole Information
	GLADYS SANTIAGO	Cole Information
	HATTIE JONES	Cole Information
	ALEXIS GOODRIDGE	Cole Information
	VIOLET WILKS	Cole Information
	M WILLIAMS	Cole Information
	E AGUILAR	Cole Information
	M ORONN	Cole Information
	ELIZ CRAFTON	Cole Information
	G CRAIGS	Cole Information
	JANICE BLACKMAN	Cole Information
	ALICE WILLIAMSON	Cole Information
	B WRIGHT	Cole Information
	D CARMONA	Cole Information
	SUHAIL CASADO	Cole Information
	D HYLTON	Cole Information
	ORLAND GREEN	Cole Information
	DELORES WILLIAMS	Cole Information
	BEULAH WILSON	Cole Information
	LINDA ROBINSON	Cole Information
	DELORES RIVERA	Cole Information
	E RUSSELL	Cole Information
	ALMA CLAXTON	Cole Information
	EVELYN MOSLEY	Cole Information
	D SMITH	Cole Information
	J PEREZ	Cole Information
	MARION BAILEY	Cole Information

FINDINGS

Year	*Uses*	*Source*
2000	FLORINE BRUCE	Cole Information
	MARY WILKS	Cole Information
	WALTER REESE	Cole Information
	DORENE JACKSON	Cole Information
1997	AULTMAN Shirley	NYNEX
	BARNNES S V	NYNEX
	BLACKMAN Janice	NYNEX
	BONILLA D	NYNEX
	BOWE C	NYNEX
	BOYD J	NYNEX
	BRIGGS Doris	NYNEX
	CABAN Miguel A	NYNEX
	CRUMPLER Lisa	NYNEX
	DAVIS R	NYNEX
	GARNER Carlisle	NYNEX
	GIMENES J	NYNEX
	GONZALES Rosa	NYNEX
	GREEN Orland	NYNEX
	GUIVAS Connesora	NYNEX
	HALL Alejandrina	NYNEX
	HENEGAN E	NYNEX
	HOOKER M	NYNEX
	JONES Hattie	NYNEX
	Jones	NYNEX
	JONES Tawanda	NYNEX
	LUCA Dila	NYNEX
	MOODY Lula	NYNEX
	NIEVES M	NYNEX
	PABON J	NYNEX
	PEREZ J	NYNEX
	PRATTS Monique	NYNEX
	RAMOS Carmen	NYNEX

FINDINGS

Year	Uses	Source
1997	REVES D	NYNEX
	SANTIAGO Jorge	NYNEX
	SMALL John	NYNEX
	SMITH D	NYNEX
	STANSBURY Mae Annie	NYNEX
	VARGAS Sylvia	NYNEX
	WHITE Marie	NYNEX
	WILKS Mary	NYNEX
	WILLIAMSON Alice	NYNEX
	WRIGHT B	NYNEX
1992	GONZALES, ROSA	Cole Information
	KNOX, MARK	Cole Information
	SANTIAGO, JORGE	Cole Information
	BONILLA, D	Cole Information
	HENEGAN, E	Cole Information
	MOSLEY, ODIS	Cole Information
	BAILEY, MARION	Cole Information
	PRIESTER, VICTORIA	Cole Information
	BRIGGS, DORIS	Cole Information
	JONES, HATTIE	Cole Information
	WILLIAMS, M	Cole Information
	PENDER, ROSCOE	Cole Information
	LEEBOO, THERESA	Cole Information
	RUSSELL, E	Cole Information
	WHEELER, W	Cole Information
	PABON, J	Cole Information
	GREEN, DOUGLAS	Cole Information
	WILKS, VIOLET	Cole Information
	GREEN, D	Cole Information
	CABAN, MIGUEL A	Cole Information
	BROCK, J	Cole Information
	ACOSTA, M	Cole Information

FINDINGS

Year	*Uses*	*Source*
1992	CRAFTON, ELIZ E	Cole Information
	SMITH, B	Cole Information
	VAUGHN, MARY LEE	Cole Information
	SMITH, D	Cole Information
	RYAN, A	Cole Information
	HYLTON, HERMAN	Cole Information
	PRATTS, MONIQUE	Cole Information
	BANKS, WM	Cole Information
	FORD, THOS	Cole Information
	SMALL, JOHN	Cole Information
	PEREZ, J	Cole Information
	PATTERSON, ISAAC	Cole Information
	MOODY, LULA	Cole Information
	BLACKMAN, JANICE	Cole Information
	BOYD, J	Cole Information
	MAHONEY, ROZELIA C	Cole Information
	WILKS, MARY	Cole Information
	JOHNSON, MICHAEL	Cole Information
	AULTMAN, SHIRLEY	Cole Information
	STANSBURY, MAE ANNIE	Cole Information
	JOHNSON, CURTIS	Cole Information
	TARIQ, M	Cole Information
	PARKER, DOROTHY	Cole Information
	CINTRON, JULIE	Cole Information
	BARNES, S V	Cole Information
	SMITH, MARGARET	Cole Information
	WILLIAMS, DELORES	Cole Information
	BONILLA, JULIA	Cole Information
	CRAIGS, ANDREW	Cole Information
	ROLDAN, JUANITA	Cole Information
	WILLIAMSON, ALICE	Cole Information
	RAMOS, CARMEN	Cole Information

FINDINGS

Year	*Uses*	*Source*
1992	REYES, D	Cole Information
	STEVENS, T	Cole Information
	GARNER, CARLISLE	Cole Information
	LUCA, DILA	Cole Information
	WRIGHT, B	Cole Information
	HOOKER, M	Cole Information
	COLE, WOODROW	Cole Information
	RAMOS, ISMAEL	Cole Information
	GUIVAS, CONSESORA	Cole Information
1973	Allen A	New York Telephone
	Arroyo Victoria	New York Telephone
	Beach Robert M	New York Telephone
	Carroll E M	New York Telephone
	Coles Jerome	New York Telephone
	Counts Rosa L	New York Telephone
	Courtney Doris	New York Telephone
	Fraine Maria	New York Telephone
	Garner Carlisle	New York Telephone
	Gathers Samuel	New York Telephone
	Grady William	New York Telephone
	Green Joseph Jr	New York Telephone
	Greene Deuglas	New York Telephone
	Hurdle Rossalee	New York Telephone
	King R	New York Telephone
	Lathan Anita	New York Telephone
	Leak Evans	New York Telephone
	Matos Lorenzo	New York Telephone
	Melford Gloria	New York Telephone
	Mitchell Hattie	New York Telephone
	Moody Stafford A	New York Telephone
	Mosley Odis	New York Telephone
	Pabon Juanita	New York Telephone

FINDINGS

Year	Uses	Source
1973	Parker D	New York Telephone
	Pizarro Milagros	New York Telephone
	Reyes Celestina Mrs	New York Telephone
	Beyes Celina	New York Telephone
	Roman D	New York Telephone
	Spruill A	New York Telephone
	Spruill Lucy	New York Telephone
	Washington Rissie	New York Telephone
	Weathers Carrie	New York Telephone
	Wilks Violet	New York Telephone
1970	Allen A	New York Telephone
	Arroyo Victoria	New York Telephone
	Carroll E M	New York Telephone
	Coles Jerome	New York Telephone
	Fordhum Patriciasitia	New York Telephone
	Fraine Maria	New York Telephone
	Garner Carlisle	New York Telephone
	Green Joseph Jr	New York Telephone
	Greene Douglas	New York Telephone
	Hurdle Rossalee	New York Telephone
	Johnson Harry A	New York Telephone
	King R	New York Telephone
	Mitchell Hattie	New York Telephone
	Patterson Alice	New York Telephone
	Pena G	New York Telephone
	Pressley Cassius	New York Telephone
	Roberts T D	New York Telephone
	Soto Doris Mrs	New York Telephone

238 NASSAU ST

Year	Uses	Source
2005	239 NC	Hill-Donnelly Corporation

239 NASSAU ST

Year	Uses	Source
2010	WLADYSLAWA SLABONSKI	Cole Information
1940	Mucci A grocr	New York Telephone

NAVY ST

50 NAVY ST

Year	Uses	Source
2020	COMMUNITY ROOTS CHARTER SCHOOL	EDR Digital Archive
	BROWN CATHRYN R	EDR Digital Archive
2017	KHALIL GIBRAN INTERNATIONAL ACADEMY	Cole Information
2010	PUBLIC SCHOOL 287	Cole Information
	KHALIL GIBRAN INTL ACADEMY	Cole Information
2005	NEW YORK CITY BOARD EDUCATION	Cole Information
	Aurell Richard	Hill-Donnelly Corporation
	Nyc Teachers Ctr o	Hill-Donnelly Corporation
	Public School	Hill-Donnelly Corporation
2000	BRIDEN CONSTR CO	Cole Information
	NYC TEACHERS CNTRS	Cole Information
	PAYOR JOHN E	Cole Information
	S Z WHOLSALERS INC	Cole Information
1995	NYC EDUCATION COMMUNITY SCHOOL BOARDS SCHOOLS-ELEMENTARY PS 2877	Cole Information
	SOLOMON, MICHAEL	Cole Information
1992	NYC EDUCATION-COMMUNITY SCHOOL BOARDS-SCHOOLS-ELEMENTARY-PS 287	Cole Information
	LUCA, EDWARD	Cole Information

NAVY st

50 NAVY st

Year	Uses	Source
1973	Cavanagh Edgar J b	New York Telephone
	Navy Yard Boys Club	New York Telephone
1970	Cavanagh Edgar J b	New York Telephone

Year	Uses	Source
1970	Navy Yard Boys Club	New York Telephone

NAVY St

50 NAVY St

Year	Uses	Source
1965	Cavanagh Edgar J b	New York Telephone
	Navy Yard Boys Club	New York Telephone

park

2 park

Year	Uses	Source
2005	h Richey Melshaw n	Hill-Donnelly Corporation
	No Current Listing	Hill-Donnelly Corporation
2000	BERNADETTE THOMAS	Cole Information Services
1997	THOMAS Bernadette	NYNEX
	New York News Bureau	NYNEX
	Newsday Inc Advertising	NYNEX
	National Adv	NYNEX
	Phoenix Home Life Mutual Inserance Co Regonal Group office	NYNEX
1992	GINSBURG GARY ATTY	NYNEX Informantion Resource Co.
	NEW YORK NEWSDAY GENERAL INFORMATION	NYNEX Informantion Resource Co.
	PHOENIX MUTUAL LIFE INS CO REGIONAL GROUP OFFICE	NYNEX Informantion Resource Co.
	PHOENIX MUTUAL LIFE INS CO REGIONAL GROUP PENSION OFFICE	NYNEX Informantion Resource Co.
	SECURITY TITLE & GUARANTY CO MAIN OFFICE	NYNEX Informantion Resource Co.
1985	MALISHCHAK PAUL	NYNEX Information Resources Company
	GERBER L	NYNEX Information Resources Company
	AGASTAT TIMERS & RELAYS	NYNEX Information Resources Company
	BUCHANAN TERMINL BLOCKS & CONNECTORS	NYNEX Information Resources Company
	COIRO JOSEPH T ATTY	NYNEX Information Resources Company

FINDINGS

Year	*Uses*	*Source*
1985	PHOENIX MUTUAL LIFEINS CO	NYNEX Information Resources Company
	SHRECK MORTON M ATTY	NYNEX Information Resources Company
1980	BERGMAN NORMAN J ATTY MANH	New York Telephone
	CACHES CHARLES ATTY	New York Telephone
	PHOENIX MUTUAL LIFE INSURANCE COMPANY	New York Telephone
	SHRECK MORTON M ATT MANH	New York Telephone
1976	BLUE CROSS AND BLUE SHIELD OF GREATER NEW YORK BLUE SHIELD DOCTOR INFORMATI	New York Telephone
	HERRICK FEINSTEIN MENDEISON & ABRAMSON ATTYS	New York Telephone
	PHOENIX MUTUAL LIFE INSURANCE COMPANY	New York Telephone
	MALISHCHAK PAUL	New York Telephone
1973	Kelly John J	New York Telephone
	Malishchak Paul	New York Telephone
	Medicare	New York Telephone
	Blue Shield	New York Telephone
	ASSOCIATED HOSP SVCE OF NY	New York Telephone
	Blue Shield	New York Telephone
	ASSOCIATED HOSP SVCE OF NY	New York Telephone
	Medicare	New York Telephone
	Blue Shield	New York Telephone
	BLUE SHIELD Admnstrtv Offices	New York Telephone
	Blue Shield	New York Telephone
	Medicare	New York Telephone
	Blue Shield	New York Telephone
	Herrick Feinstein Mendelson & Abrmson attys	New York Telephone
	Mazzeo James N Croup Mgr	New York Telephone
	PHOENIX MUTUAL LIFE INSURANCE CO Regular & Brokerage Agencies	New York Telephone
	Sigma Machy Inc	New York Telephone
	UNITED MEDICAL SVCE INC	New York Telephone

FINDINGS

Year	Uses	Source
1973	Admnstrty Offices	New York Telephone
	UNITED MEDICAL SVCE INC	New York Telephone
	Blue Shield	New York Telephone
	UNITED MEDICAL SVCE INC	New York Telephone
	Medicare	New York Telephone
1970	ASSOCIATCT HOSP SVCE OF NY	New York Telephone
	Doctors Claims Blue Shield	New York Telephone
	ASSOCIATCT HOSP SVCE OF NY	New York Telephone
	Medicare	New York Telephone
	Doctors Claims Blue Shield	New York Telephone
	BLUE CROSS	New York Telephone
	Medicare	New York Telephone
	BLUE CROSS	New York Telephone
	BLUE SHIELD Admnstrtv Offices	New York Telephone
	Blue Shield Enrollments	New York Telephone
	Doctors Claims Blue Shield	New York Telephone
	Blue Shield Enrollments	New York Telephone
	Medicare	New York Telephone
	Herrick Feinstein Rossman & Mendelson attys	New York Telephone
	UNITED MEDICAL SVCE INC	New York Telephone
	Aamnstrtv Offices	New York Telephone
	Blue Shield	New York Telephone
	UNITED MEDICAL SVCE INC	New York Telephone
	Medicare	New York Telephone
	UNITED MEDICAL SVCE INC	New York Telephone
	Kelly John J	New York Telephone
	Malishchak Paul	New York Telephone
	J & B Auto Svce No	New York Telephone
1965	Malishchak Paul	New York Telephone
	Schneider Jack	New York Telephone
	ASSOCIATED HOSP SYCE OF NY	New York Telephone
	Blue Shield Doctors Claims	New York Telephone

FINDINGS

Year	*Uses*	*Source*
1965	Blue Shield Doctors Claims	New York Telephone
	BLUE SHIELD DOCTORS PLAN	New York Telephone
	CONCRETE STEEL CO	New York Telephone
	DENKENSOHN & DENKENSOHN INC ins	New York Telephone
	Herrick Feinstein Rossman & Mendelson attys	New York Telephone
	MARCH OF DIMES	New York Telephone
	UNITED MEDICAL SVCE INC	New York Telephone
1960	ASSOCIATED HOSP SVCE OF NY	New York Telephone
	BLUE SHIELD DOCTORS CLAIMS	New York Telephone
	BLUE SHIELD DOCTOR S PLAN	New York Telephone
	CONCRETE STEEL CO	New York Telephone
	HERRICK FEINSTEIN & ROSSMAN ATTYS	New York Telephone
	UNITED MEDICAL SVCE ING MANH REGN 9-1400	New York Telephone
	MALISHCHAK PAUL	New York Telephone
	SFAYER SALMN	New York Telephone
	Malishchak Paul	New York Telephone Company
	Sfayer Salmn	New York Telephone Company
	ASSOCIATED HOSP SVCE OF NY	New York Telephone Company
	Blue Shield Doctors Claims	New York Telephone Company
	Blue Shield Doctors Claims	New York Telephone Company
	BLUE SHIELD DOCTORS PLAN	New York Telephone Company
	CONCRETE STEEL CO	New York Telephone Company
	Herrick Feinstein & Rossman attys	New York Telephone Company
	UNITED MEDICAL SVCE ING	New York Telephone Company
1949	Advertising Guild	New York Telephone Company
	Dumont Mach Wood Carving Co	New York Telephone Company
	Safron Rose	New York Telephone Company
	Sfayer Salmn	New York Telephone Company
	Amer Hide & Leather Co Inc	New York Telephone Company
	Concrete Steel Co	New York Telephone Company
	Stempler Stanley atty	New York Telephone Company

FINDINGS

Year	Uses	Source
1945	Amer Hide & Leather Co Inc	New York Telephone
	Leider Robt	New York Telephone
	White Wm W Mrs	New York Telephone
1940	Leider Robt	New York Telephone
	White Wm W Mrs	New York Telephone
	Amer Hide & Leather Co Inc	New York Telephone
1934	MATHIAS MIRIAM MRS R	R. L. Polk & Co.
	MEAD MARY R	R. L. Polk & Co.
	SMITH EMILY H	R. L. Polk & Co.
	WHITE H	R. L. Polk & Co.
	WHITE WM W MRS H	R. L. Polk & Co.
	GAIO ARNO SEC TREAS & GAIO R	R. L. Polk & Co.
	CIULLA FRANK LAB H	R. L. Polk & Co.
	CIULLA FRANK JR CLK R	R. L. Polk & Co.
	NATIONAL CREADIT OFFICE INC A D WHITESIDE PRES P A GERLACH F E BALLEY C J	R. L. Polk & Co.
	WALLACK & KRANTZ POULTRY DLRS	R. L. Polk & Co.
1928	WALLACK & KRANZ POULTRY	New York Telephone
	SCHRODER J F MRS R	New York Telephone
	WHITE WM W MRS R	New York Telephone

PRINCE

1 PRINCE

Year	Uses	Source
1928	WEBER PAUL MRS R	New York Telephone
	ST MICHAEL S Y M CATH CLUB	New York Telephone

2 PRINCE

Year	Uses	Source
1992	ATLAS KNITTING MILLS	NYNEX Informantion Resource Co.
	B BERKO SPORTSWEAR INC	NYNEX Informantion Resource Co.
	CHASE OFFICE SUPLS LTD	NYNEX Informantion Resource Co.
	CHASE OFC SUPL	NYNEX Informantion Resource Co.

FINDINGS

Year	Uses	Source
1985	ATLAS KNITTING MILL	NYNEX Information Resources Company
	CHASE OFFICE SUPLS LTD	NYNEX Information Resources Company
	ROBBINS SAM CO	NYNEX Information Resources Company
	RODNEY KNITG MILLS INC	NYNEX Information Resources Company
1980	A&S DESIGN GROUP	New York Telephone
	ATLAS KNITTING MILLS	New York Telephone
	SERVILIO ASSOCS INC	New York Telephone
	SERVILIO JANET	New York Telephone
1976	A & S DESIGN GROUP	New York Telephone
	ATLAS KNITTING MILLS	New York Telephone
	PLASTIC SHOWER CURTAIN CORP	New York Telephone
	RODNEY KNITG MILLS INC	New York Telephone
	SERVILLO ANGELO ASSOC	New York Telephone
	SERVILLO JANET	New York Telephone
1960	ALL STATE DIE CUTNO CO	New York Telephone
	BRITE METAL INDSTRIES CORP	New York Telephone
	CHAR-MODE MFE & SUPL CO	New York Telephone
	E B MFG CO HSECTS	New York Telephone
	JOSH PRODS CO INC	New York Telephone
	NORTHEASTERN ENVELOPE MFG CORP	New York Telephone
	STANDARD QUILTING CO	New York Telephone

4 PRINCE

Year	Uses	Source
1928	L I MALT PRODUCTS CO	New York Telephone

5 PRINCE

Year	Uses	Source
1928	SCOTT J W AUTO UPHOLSTERY -	New York Telephone

6 PRINCE

Year	Uses	Source
1928	THUNQUIST FRANK SIGNS	New York Telephone

8 PRINCE

Year	*Uses*	*Source*
1928	ORLANDO R FRUITS-VEG	New York Telephone

11 PRINCE

Year	*Uses*	*Source*
1928	MCCALKY B MRS R	New York Telephone

13 PRINCE

Year	*Uses*	*Source*
1928	AMER LUBRICANTS CO	New York Telephone

15 PRINCE

Year	*Uses*	*Source*
1934	BROWN AGNES PKR R	R. L. Polk & Co.

PRINCE @

2 PRINCE @

Year	*Uses*	*Source*
1985	B BERKO SPORTSWEAR INC BKLYN	NYNEX Information Resources Company
1980	SCHAERT HENRY C CO HARDWR BKLYN	New York Telephone
1976	SCHAERF HENRY C CO HARDWR BKLYN	New York Telephone

PRINCE BKLYN st

2 PRINCE BKLYN st

Year	*Uses*	*Source*
1973	Schaerf Henry C Co hardw r	New York Telephone

PRINCE CT

3 PRINCE CT

Year	*Uses*	*Source*
1934	CARELLA ANNE L CLK R	R. L. Polk & Co.
1928	CARELLA C S MISS R	New York Telephone

FINDINGS

PRINCE ST

2 PRINCE ST

Year	*Uses*	*Source*
2020	PRIVATE PRACTICE STUDIO LLC	EDR Digital Archive
	KRANK BK	EDR Digital Archive
	VISIONLANTY LLC	EDR Digital Archive
	ISRAEL UPHOLSTERY	EDR Digital Archive
	SEQS	EDR Digital Archive
	CITY CLOSET SELF STORAGE	EDR Digital Archive
	RIPPED DADS CHALLENGE	EDR Digital Archive
	ADEBAYO OLOROUNTO	EDR Digital Archive
	GERARD LIBERO	EDR Digital Archive
	LISA PEGHER	EDR Digital Archive
	JESSIE MCGLASSON	EDR Digital Archive
2017	EMERGENCY 1 HR LOCKSMITH	Cole Information
	RECORDING STUDIO THESPOT	Cole Information
	STITCH WORKS NYC	Cole Information
	LA COCINA MUSIC INC	Cole Information
	PINNACLE SELF STORAGE	Cole Information
	PLAYGROUND INDUSTRIES	Cole Information
	16BY40 LLC	Cole Information
	VISIONLANTY	Cole Information
	SLUMBO LABS	Cole Information
2014	PROVISIONS WORKSHOP	Cole Information
	PINNACLE SELF STORAGE	Cole Information
	ROSSI WOODS	Cole Information
	FALKEN DESIGN CORPORATION	Cole Information
	PLAYGROUND INDUSTRIES	Cole Information
	NEW DESTINY DIMENSIONS UNLIMITED LLC	Cole Information
	MJ NERDS INCORPORATED	Cole Information
	VISIONLANTY	Cole Information
	BK CYCLE	Cole Information
2010	PINNACLE SELF STORAGE	Cole Information

FINDINGS

Year	Uses	Source
2010	AYO MODEL MANAGEMENT	Cole Information
	SPOT PRODUCTIONS	Cole Information
	MARIE HELEN LP	Cole Information
	CRUMLEY NEW YORK	Cole Information
2005	CITY CLOSETS	Cole Information
	CITY CLOSET STORAGE	Cole Information
	PQ HAIR	Cole Information
	MEGASTAR STUDIO	Cole Information
	City Closet Storage	Hill-Donnelly Corporation
	Knit Now Inc	Hill-Donnelly Corporation
	PQ Hair	Hill-Donnelly Corporation
	Pinnacle Self Storage 5os	Hill-Donnelly Corporation
	Pinnacle Wine Vault	Hill-Donnelly Corporation
2000	ISAAC BROWN	Cole Information
	CHASE OFC SUPL	Cole Information
	KNIT NOW INC	Cole Information
	KNIT NOW INCORPORATED	Cole Information
	CHASE OFFICE SUPPLY	Cole Information
	CHASE OFFICE SUPPLIES LIMITED	Cole Information
	ATLAS KNITTING MILLS	Cole Information
	ATLASAUTOMOTIVE INCORPORATED	Cole Information
1997	Atlas Automotive Inc	NYNEX
	Autas Knitting Mills	NYNEX
	Chase Office Supls Ltd	NYNEX
	Chase Ofc Supl	NYNEX
1995	CHASE OFC SUPL	Cole Information
	ATLAS KNITTING MILLS	Cole Information
	CHASE OFFICE SUPLS LTD	Cole Information
1992	CHASE OFC SUPL	Cole Information
	ATLAS KNITTING MILLS	Cole Information
	B BERKO SPORTSWEAR INC	Cole Information
	CHASE OFFICE SUPLS LTD	Cole Information

FINDINGS

Year	Uses	Source
1973	A & S Design Group	New York Telephone
	Atlas Knitting Mills	New York Telephone
	G & W Needlecraft Inc	New York Telephone
	G & W Needlecraft Inc	New York Telephone
	Rodney Knitg Mills Inc	New York Telephone
	Servilio Assocs Inc	New York Telephone
	Servilio Janet	New York Telephone
	Servillo Assoc Inc	New York Telephone
1970	Al Ko Handbags Inc	New York Telephone
	Char Mode Die Cutng Inc	New York Telephone
	Char Mode Mfg & Supl Co	New York Telephone
	Cleveland Freeman Mfg Corp	New York Telephone
	Disco Toy Co	New York Telephone
	G & W Needlecraft Inc	New York Telephone
	G & W Needlecraft Inc	New York Telephone
	Monique Brassiere Co Inc	New York Telephone
	Servilio Angelo Assocs Inc	New York Telephone
1965	Brite Metal Indstries Corp	New York Telephone
	Cam Bro Realty Co	New York Telephone
	Char Mode Die Cutng Inc	New York Telephone
	Char Mode Mfg & Supl Co	New York Telephone
	Custom Craft Prods Inc fcty	New York Telephone
	Disco Toy Co	New York Telephone
	E B Mfg Co hsects	New York Telephone
	Monique Brassiere Co Inc	New York Telephone
	North Coast Envelope Mfg Corp	New York Telephone
1960	ALL STATE DIE CUTNO CO	New York Telephone Company
	Brite Metal Indstries Corp	New York Telephone Company
	Char Mode Mfe & Supl Co	New York Telephone Company
	E B Mfg Co hsects	New York Telephone Company
	Josh Prods Co Inc	New York Telephone Company
	Northeastern Envelope Mfg Corp	New York Telephone Company

FINDINGS

Year	Uses	Source
1960	STANDARD QUILTING CO	New York Telephone Company
1949	Ciofalo John b	New York Telephone Company
	Ciofalo Jos b	New York Telephone Company
	Superior Die Cutting Co Inc	New York Telephone Company

6 PRINCE ST

Year	Uses	Source
2017	MANE ATTRACTION HAIR DESIGN	Cole Information
2014	MANE ATTRACTION HAIR DESIGN	Cole Information

8 PRINCE ST

Year	Uses	Source
2017	ZULCH INC	Cole Information
2014	ZULCH INC	Cole Information

14 PRINCE ST

Year	Uses	Source
2005	PETER SANDER	Cole Information

FINDINGS

ADJOINING PROPERTY: ADDRESSES NOT IDENTIFIED IN RESEARCH SOURCE

The following Adjoining Property addresses were researched for this report, and the addresses were not identified in research source.

Address Researched	Address Not Identified in Research Source
1 PRINCE	2020, 2017, 2014, 2010, 2005, 2000, 1997, 1995, 1992, 1985, 1980, 1976, 1973, 1970, 1965, 1960, 1949, 1945, 1940, 1934
11 PRINCE	2020, 2017, 2014, 2010, 2005, 2000, 1997, 1995, 1992, 1985, 1980, 1976, 1973, 1970, 1965, 1960, 1949, 1945, 1940, 1934
13 PRINCE	2020, 2017, 2014, 2010, 2005, 2000, 1997, 1995, 1992, 1985, 1980, 1976, 1973, 1970, 1965, 1960, 1949, 1945, 1940, 1934
14 245 CONCRD	2020, 2017, 2014, 2010, 2005, 2000, 1997, 1995, 1992, 1985, 1980, 1976, 1973, 1970, 1965, 1960, 1949, 1945, 1934, 1928
14 PRINCE ST	2020, 2017, 2014, 2010, 2000, 1997, 1995, 1992, 1985, 1980, 1976, 1973, 1970, 1965, 1960, 1949, 1945, 1940, 1934, 1928
14 Prince Street	2020, 2017, 2014, 2010, 2005, 2000, 1997, 1995, 1992, 1985, 1980, 1976, 1973, 1970, 1965, 1960, 1949, 1945, 1940, 1934, 1928
15 PRINCE	2020, 2017, 2014, 2010, 2005, 2000, 1997, 1995, 1992, 1985, 1980, 1976, 1973, 1970, 1965, 1960, 1949, 1945, 1940, 1928
190 GOLD	2020, 2017, 2014, 2010, 2005, 2000, 1997, 1995, 1992, 1985, 1980, 1976, 1973, 1970, 1965, 1960, 1949, 1945, 1940, 1934
190 GOLD	2020, 2017, 2014, 2010, 2005, 2000, 1997, 1995, 1992, 1985, 1980, 1976, 1973, 1970, 1965, 1960, 1949, 1945, 1940, 1928
190 GOLD ST	2020, 2017, 2014, 2010, 2005, 2000, 1997, 1995, 1992, 1985, 1980, 1976, 1973, 1970, 1965, 1960, 1949, 1940, 1934, 1928
190 GOLD ST	2020, 2017, 2014, 2010, 2005, 2000, 1997, 1995, 1992, 1985, 1980, 1976, 1973, 1970, 1965, 1960, 1949, 1945, 1934, 1928
190 GOLD ST	2020, 2017, 2014, 2010, 2005, 2000, 1997, 1995, 1992, 1985, 1980, 1976, 1973, 1970, 1965, 1960, 1945, 1940, 1934, 1928
193 concord	2020, 2017, 2014, 2010, 2005, 2000, 1997, 1995, 1992, 1985, 1980, 1976, 1973, 1970, 1965, 1949, 1945, 1940
193 Concord Street	2020, 2017, 2014, 2010, 2005, 2000, 1997, 1995, 1992, 1985, 1980, 1976, 1973, 1970, 1965, 1960, 1949, 1945, 1940, 1934, 1928
193 GOLD	2020, 2017, 2014, 2010, 2005, 2000, 1997, 1995, 1992, 1985, 1980, 1976, 1973, 1970, 1965, 1960, 1949, 1945, 1940, 1928
194 GOLD	2020, 2017, 2014, 2010, 2005, 2000, 1997, 1995, 1992, 1985, 1980, 1976, 1973, 1970, 1965, 1960, 1949, 1945, 1940, 1928
194 GOLD	2020, 2017, 2014, 2010, 2005, 2000, 1997, 1995, 1992, 1985, 1980, 1976, 1973, 1970, 1965, 1960, 1949, 1945, 1940, 1934
197 GOLD	2020, 2017, 2014, 2010, 2005, 2000, 1997, 1995, 1992, 1985, 1980, 1976, 1973, 1970, 1965, 1960, 1949, 1945, 1940, 1928
198 GOLD	2020, 2017, 2014, 2010, 2005, 2000, 1997, 1995, 1992, 1985, 1980, 1976, 1973, 1970, 1965, 1960, 1949, 1945, 1940, 1928

FINDINGS

Address Researched	Address Not Identified in Research Source
199 GOLD	2020, 2017, 2014, 2010, 2005, 2000, 1997, 1995, 1992, 1985, 1980, 1976, 1973, 1970, 1965, 1960, 1949, 1945, 1940, 1928
199 GOLD ST	2020, 2017, 2014, 2010, 2005, 2000, 1997, 1995, 1992, 1985, 1980, 1976, 1973, 1970, 1965, 1960, 1945, 1940, 1934, 1928
199 GOLD ST	2020, 2017, 2014, 2010, 2005, 2000, 1997, 1995, 1992, 1985, 1980, 1976, 1973, 1970, 1965, 1960, 1949, 1945, 1934, 1928
199 GOLD ST	2020, 2017, 2014, 2010, 2005, 2000, 1997, 1995, 1992, 1985, 1980, 1976, 1973, 1970, 1965, 1960, 1949, 1940, 1934, 1928
199 NASSAU	2020, 2017, 2014, 2010, 2005, 2000, 1997, 1995, 1992, 1985, 1980, 1976, 1973, 1970, 1965, 1960, 1949, 1945, 1940, 1934
2 park	2020, 2017, 2014, 2010, 1995
2 Park Avenue	2020, 2017, 2014, 2010, 2005, 2000, 1997, 1995, 1992, 1985, 1980, 1976, 1973, 1970, 1965, 1960, 1949, 1945, 1940, 1934, 1928
2 PRINCE	2020, 2017, 2014, 2010, 2005, 2000, 1997, 1995, 1985, 1980, 1976, 1973, 1970, 1965, 1960, 1949, 1945, 1940, 1934, 1928
2 PRINCE	2020, 2017, 2014, 2010, 2005, 2000, 1997, 1995, 1992, 1985, 1980, 1976, 1973, 1970, 1965, 1949, 1945, 1940, 1934, 1928
2 PRINCE	2020, 2017, 2014, 2010, 2005, 2000, 1997, 1995, 1992, 1980, 1976, 1973, 1970, 1965, 1960, 1949, 1945, 1940, 1934, 1928
2 PRINCE	2020, 2017, 2014, 2010, 2005, 2000, 1997, 1995, 1992, 1985, 1976, 1973, 1970, 1965, 1960, 1949, 1945, 1940, 1934, 1928
2 PRINCE	2020, 2017, 2014, 2010, 2005, 2000, 1997, 1995, 1992, 1985, 1980, 1973, 1970, 1965, 1960, 1949, 1945, 1940, 1934, 1928
2 PRINCE @	2020, 2017, 2014, 2010, 2005, 2000, 1997, 1995, 1992, 1985, 1980, 1973, 1970, 1965, 1960, 1949, 1945, 1940, 1934, 1928
2 PRINCE @	2020, 2017, 2014, 2010, 2005, 2000, 1997, 1995, 1992, 1985, 1976, 1973, 1970, 1965, 1960, 1949, 1945, 1940, 1934, 1928
2 PRINCE @	2020, 2017, 2014, 2010, 2005, 2000, 1997, 1995, 1992, 1980, 1976, 1973, 1970, 1965, 1960, 1949, 1945, 1940, 1934, 1928
2 PRINCE BKLYN st	2020, 2017, 2014, 2010, 2005, 2000, 1997, 1995, 1992, 1985, 1980, 1976, 1970, 1965, 1960, 1949, 1945, 1940, 1934, 1928
2 PRINCE ST	2020, 2017, 2014, 2010, 2005, 2000, 1997, 1995, 1992, 1985, 1980, 1976, 1970, 1965, 1960, 1949, 1945, 1940, 1934, 1928
2 PRINCE ST	2020, 2017, 2014, 2010, 2005, 2000, 1997, 1995, 1992, 1985, 1980, 1976, 1973, 1965, 1960, 1949, 1945, 1940, 1934, 1928
2 PRINCE ST	2020, 2017, 2014, 2010, 2005, 2000, 1997, 1992, 1985, 1980, 1976, 1973, 1970, 1965, 1960, 1949, 1945, 1940, 1934, 1928
2 PRINCE ST	2020, 2017, 2014, 2010, 2005, 2000, 1997, 1995, 1992, 1985, 1980, 1976, 1973, 1970, 1965, 1949, 1945, 1940, 1934, 1928
2 PRINCE ST	2020, 2017, 2014, 2010, 2005, 2000, 1997, 1995, 1992, 1985, 1980, 1976, 1973, 1970, 1965, 1960, 1945, 1940, 1934, 1928
2 PRINCE ST	2020, 2017, 2014, 2010, 2005, 2000, 1997, 1995, 1992, 1985, 1980, 1976, 1973, 1970, 1960, 1949, 1945, 1940, 1934, 1928
2 PRINCE ST	2020, 2017, 2014, 2010, 2005, 2000, 1997, 1995, 1985, 1980, 1976, 1973, 1970, 1965, 1960, 1949, 1945, 1940, 1934, 1928

FINDINGS

Address Researched	Address Not Identified in Research Source
2 PRINCE ST	2020, 2017, 2014, 2010, 2005, 2000, 1995, 1992, 1985, 1980, 1976, 1973, 1970, 1965, 1960, 1949, 1945, 1940, 1934, 1928
2 PRINCE ST	2020, 2017, 2014, 2010, 2000, 1997, 1995, 1992, 1985, 1980, 1976, 1973, 1970, 1965, 1960, 1949, 1945, 1940, 1934, 1928
2 PRINCE ST	2020, 2017, 2014, 2010, 2005, 1997, 1995, 1992, 1985, 1980, 1976, 1973, 1970, 1965, 1960, 1949, 1945, 1940, 1934, 1928
2 PRINCE ST	2017, 2014, 2010, 2005, 2000, 1997, 1995, 1992, 1985, 1980, 1976, 1973, 1970, 1965, 1960, 1949, 1945, 1940, 1934, 1928
2 PRINCE ST	2020, 2014, 2010, 2005, 2000, 1997, 1995, 1992, 1985, 1980, 1976, 1973, 1970, 1965, 1960, 1949, 1945, 1940, 1934, 1928
2 PRINCE ST	2020, 2017, 2010, 2005, 2000, 1997, 1995, 1992, 1985, 1980, 1976, 1973, 1970, 1965, 1960, 1949, 1945, 1940, 1934, 1928
2 PRINCE ST	2020, 2017, 2014, 2005, 2000, 1997, 1995, 1992, 1985, 1980, 1976, 1973, 1970, 1965, 1960, 1949, 1945, 1940, 1934, 1928
200 GOLD	2020, 2017, 2014, 2010, 2005, 2000, 1997, 1995, 1992, 1980, 1976, 1973, 1970, 1965, 1960, 1949, 1945, 1940, 1934, 1928
200 GOLD	2020, 2017, 2014, 2010, 2005, 2000, 1997, 1995, 1985, 1980, 1976, 1973, 1970, 1965, 1960, 1949, 1945, 1940, 1934, 1928
200 GOLD	2020, 2017, 2014, 2010, 2005, 2000, 1997, 1995, 1992, 1985, 1980, 1973, 1970, 1965, 1960, 1949, 1945, 1940, 1934, 1928
200 GOLD ST	2020, 2017, 2014, 2010, 2005, 2000, 1997, 1995, 1992, 1985, 1980, 1976, 1973, 1965, 1960, 1949, 1945, 1940, 1934, 1928
200 GOLD ST	2020, 2017, 2014, 2010, 2005, 2000, 1997, 1995, 1992, 1985, 1980, 1976, 1970, 1965, 1960, 1949, 1945, 1940, 1934, 1928
200 GOLD ST	2020, 2017, 2014, 2010, 2005, 2000, 1997, 1992, 1985, 1980, 1976, 1973, 1970, 1965, 1960, 1949, 1945, 1940, 1934, 1928
200 GOLD ST	2020, 2017, 2014, 2010, 2005, 2000, 1997, 1995, 1985, 1980, 1976, 1973, 1970, 1965, 1960, 1949, 1945, 1940, 1934, 1928
200 GOLD ST	2020, 2017, 2014, 2010, 2005, 2000, 1995, 1992, 1985, 1980, 1976, 1973, 1970, 1965, 1960, 1949, 1945, 1940, 1934, 1928
200 GOLD ST	2020, 2017, 2014, 2005, 2000, 1997, 1995, 1992, 1985, 1980, 1976, 1973, 1970, 1965, 1960, 1949, 1945, 1940, 1934, 1928
200 GOLD ST	2020, 2017, 2014, 2010, 2005, 1997, 1995, 1992, 1985, 1980, 1976, 1973, 1970, 1965, 1960, 1949, 1945, 1940, 1934, 1928
200 GOLD ST	2020, 2017, 2014, 2010, 2000, 1997, 1995, 1992, 1985, 1980, 1976, 1973, 1970, 1965, 1960, 1949, 1945, 1940, 1934, 1928
200 GOLD ST	2020, 2017, 2010, 2005, 2000, 1997, 1995, 1992, 1985, 1980, 1976, 1973, 1970, 1965, 1960, 1949, 1945, 1940, 1934, 1928
200 GOLD ST	2020, 2014, 2010, 2005, 2000, 1997, 1995, 1992, 1985, 1980, 1976, 1973, 1970, 1965, 1960, 1949, 1945, 1940, 1934, 1928
200 nassau	2020, 2017, 2014, 2010, 1995, 1949, 1945
200 Nassau Street	2020, 2017, 2014, 2010, 2005, 2000, 1997, 1995, 1992, 1985, 1980, 1976, 1973, 1970, 1965, 1960, 1949, 1945, 1940, 1934, 1928
201 GOLD	2020, 2017, 2014, 2010, 2005, 2000, 1997, 1995, 1992, 1980, 1976, 1973, 1970, 1965, 1960, 1949, 1945, 1940, 1934, 1928

FINDINGS

Address Researched	Address Not Identified in Research Source
201 GOLD	2020, 2017, 2014, 2010, 2005, 2000, 1997, 1995, 1992, 1985, 1980, 1976, 1973, 1970, 1965, 1949, 1945, 1940, 1934, 1928
201 GOLD	2020, 2017, 2014, 2010, 2005, 2000, 1997, 1995, 1992, 1985, 1980, 1973, 1970, 1965, 1960, 1949, 1945, 1940, 1934, 1928
201 GOLD	2020, 2017, 2014, 2010, 2005, 2000, 1997, 1995, 1985, 1980, 1976, 1973, 1970, 1965, 1960, 1949, 1945, 1940, 1934, 1928
201 GOLD	2020, 2017, 2014, 2010, 2005, 2000, 1997, 1995, 1992, 1985, 1980, 1976, 1973, 1970, 1965, 1960, 1949, 1945, 1940, 1934
201 GOLD	2020, 2017, 2014, 2010, 2005, 2000, 1997, 1995, 1992, 1985, 1980, 1976, 1973, 1970, 1965, 1960, 1949, 1945, 1940, 1928
201 GOLD ST	2020, 2017, 2014, 2010, 2005, 2000, 1997, 1995, 1992, 1985, 1980, 1976, 1973, 1970, 1960, 1949, 1945, 1940, 1934, 1928
201 GOLD ST	2020, 2017, 2014, 2010, 2005, 2000, 1997, 1995, 1992, 1985, 1980, 1976, 1970, 1965, 1960, 1949, 1945, 1940, 1934, 1928
201 GOLD ST	2020, 2017, 2014, 2010, 2005, 2000, 1997, 1995, 1992, 1985, 1980, 1976, 1973, 1965, 1960, 1949, 1945, 1940, 1934, 1928
201 GOLD ST	2020, 2017, 2014, 2010, 2005, 2000, 1997, 1995, 1992, 1985, 1980, 1976, 1973, 1970, 1965, 1949, 1945, 1940, 1934, 1928
201 GOLD ST	2020, 2017, 2014, 2010, 2005, 2000, 1997, 1995, 1992, 1985, 1980, 1976, 1973, 1970, 1965, 1960, 1945, 1940, 1934, 1928
201 GOLD ST	2020, 2017, 2014, 2010, 2005, 2000, 1997, 1995, 1985, 1980, 1976, 1973, 1970, 1965, 1960, 1949, 1945, 1940, 1934, 1928
201 GOLD ST	2020, 2017, 2014, 2010, 2005, 2000, 1997, 1992, 1985, 1980, 1976, 1973, 1970, 1965, 1960, 1949, 1945, 1940, 1934, 1928
201 GOLD ST	2020, 2017, 2014, 2010, 2005, 1997, 1995, 1992, 1985, 1980, 1976, 1973, 1970, 1965, 1960, 1949, 1945, 1940, 1934, 1928
201 GOLD ST	2020, 2017, 2014, 2005, 2000, 1997, 1995, 1992, 1985, 1980, 1976, 1973, 1970, 1965, 1960, 1949, 1945, 1940, 1934, 1928
201 GOLD ST	2020, 2017, 2014, 2010, 2005, 2000, 1995, 1992, 1985, 1980, 1976, 1973, 1970, 1965, 1960, 1949, 1945, 1940, 1934, 1928
201 GOLD ST	2020, 2014, 2010, 2005, 2000, 1997, 1995, 1992, 1985, 1980, 1976, 1973, 1970, 1965, 1960, 1949, 1945, 1940, 1934, 1928
201 GOLD ST	2020, 2017, 2010, 2005, 2000, 1997, 1995, 1992, 1985, 1980, 1976, 1973, 1970, 1965, 1960, 1949, 1945, 1940, 1934, 1928
201 GOLD ST	2020, 2017, 2014, 2010, 2000, 1997, 1995, 1992, 1985, 1980, 1976, 1973, 1970, 1965, 1960, 1949, 1945, 1940, 1934, 1928
201 Gold Street	2020, 2017, 2014, 2010, 2005, 2000, 1997, 1995, 1992, 1985, 1980, 1976, 1973, 1970, 1965, 1960, 1949, 1945, 1940, 1934, 1928
201 NASSAU	2020, 2017, 2014, 2010, 2005, 2000, 1997, 1995, 1992, 1985, 1980, 1976, 1973, 1970, 1965, 1960, 1949, 1945, 1940, 1928
203 GOLD	2020, 2017, 2014, 2010, 2005, 2000, 1997, 1995, 1992, 1985, 1980, 1976, 1973, 1970, 1965, 1960, 1949, 1945, 1940, 1928
203 NASSAU	2020, 2017, 2014, 2010, 2005, 2000, 1997, 1995, 1992, 1985, 1980, 1976, 1973, 1970, 1965, 1960, 1949, 1945, 1940, 1928

FINDINGS

Address Researched	Address Not Identified in Research Source
203 NASSAU	2020, 2017, 2014, 2010, 2005, 2000, 1997, 1995, 1992, 1985, 1980, 1976, 1973, 1970, 1965, 1960, 1949, 1945, 1940, 1934
203 NASSAU RD	2020, 2017, 2014, 2010, 2005, 2000, 1995, 1992, 1985, 1980, 1976, 1973, 1970, 1965, 1960, 1949, 1945, 1940, 1934, 1928
203 NASSAU RD	2020, 2017, 2014, 2010, 2005, 2000, 1997, 1995, 1985, 1980, 1976, 1973, 1970, 1965, 1960, 1949, 1945, 1940, 1934, 1928
203 NASSAU RD	2020, 2017, 2014, 2010, 2005, 2000, 1997, 1995, 1992, 1985, 1980, 1973, 1970, 1965, 1960, 1949, 1945, 1940, 1934, 1928
203 NASSAU RD	2020, 2017, 2014, 2010, 2005, 2000, 1997, 1995, 1992, 1980, 1976, 1973, 1970, 1965, 1960, 1949, 1945, 1940, 1934, 1928
205 GOLD	2020, 2017, 2014, 2010, 2005, 2000, 1997, 1995, 1992, 1985, 1980, 1976, 1973, 1970, 1965, 1960, 1949, 1945, 1940, 1928
205 NASSAU	2020, 2017, 2014, 2010, 2005, 2000, 1997, 1995, 1992, 1985, 1980, 1976, 1973, 1970, 1965, 1960, 1949, 1945, 1940, 1928
205 NASSAU	2020, 2017, 2014, 2010, 2005, 2000, 1997, 1995, 1992, 1985, 1980, 1976, 1973, 1970, 1965, 1960, 1949, 1945, 1940, 1934
206 GOLD	2020, 2017, 2014, 2010, 2005, 2000, 1997, 1995, 1992, 1985, 1980, 1976, 1973, 1970, 1965, 1960, 1949, 1945, 1940, 1928
207 GOLD	2020, 2017, 2014, 2010, 2005, 2000, 1997, 1995, 1992, 1985, 1980, 1976, 1973, 1970, 1965, 1960, 1949, 1945, 1940, 1928
207 GOLD	2020, 2017, 2014, 2010, 2005, 2000, 1997, 1995, 1992, 1985, 1980, 1976, 1973, 1970, 1965, 1960, 1949, 1945, 1940, 1934
207 NASSAU	2020, 2017, 2014, 2010, 2005, 2000, 1997, 1995, 1992, 1985, 1980, 1976, 1973, 1970, 1965, 1960, 1949, 1945, 1940, 1928
208 NASSAU	2020, 2017, 2014, 2010, 2005, 2000, 1997, 1995, 1992, 1985, 1980, 1976, 1973, 1970, 1965, 1960, 1949, 1945, 1940, 1928
208 NASSAU	2020, 2017, 2014, 2010, 2005, 2000, 1997, 1995, 1992, 1985, 1980, 1976, 1973, 1970, 1965, 1960, 1949, 1945, 1940, 1934
209 CONCORD	2020, 2017, 2014, 2010, 2005, 2000, 1997, 1995, 1992, 1985, 1980, 1976, 1973, 1970, 1965, 1960, 1949, 1945, 1940, 1928
209 CONCORD	2020, 2017, 2014, 2010, 2005, 2000, 1997, 1995, 1992, 1985, 1980, 1976, 1973, 1970, 1965, 1960, 1949, 1945, 1940, 1934
209 CONCORD ST	2020, 2017, 2014, 2010, 2005, 2000, 1997, 1995, 1992, 1985, 1980, 1976, 1973, 1970, 1965, 1960, 1949, 1940, 1934, 1928
209 CONCORD ST	2020, 2017, 2014, 2010, 2005, 2000, 1997, 1995, 1992, 1985, 1980, 1976, 1973, 1970, 1965, 1960, 1949, 1945, 1934, 1928
209 CONCRD	2020, 2017, 2014, 2010, 2005, 2000, 1997, 1995, 1992, 1985, 1980, 1976, 1973, 1970, 1965, 1960, 1949, 1940, 1934, 1928
209 CONCRD	2020, 2017, 2014, 2010, 2005, 2000, 1997, 1995, 1992, 1985, 1980, 1976, 1973, 1970, 1965, 1960, 1945, 1940, 1934, 1928
209 CONCRD	2020, 2017, 2014, 2010, 2005, 2000, 1997, 1995, 1992, 1985, 1980, 1976, 1973, 1970, 1965, 1960, 1949, 1945, 1934, 1928
209 NASSAU	2020, 2017, 2014, 2010, 2005, 2000, 1997, 1995, 1992, 1985, 1980, 1976, 1973, 1970, 1965, 1960, 1949, 1945, 1940, 1928

FINDINGS

Address Researched	Address Not Identified in Research Source
209 NASSAU	2020, 2017, 2014, 2010, 2005, 2000, 1997, 1995, 1992, 1985, 1980, 1976, 1973, 1970, 1965, 1960, 1949, 1945, 1940, 1934
209 NASSAU RD	2020, 2017, 2014, 2010, 2005, 2000, 1997, 1995, 1992, 1985, 1980, 1976, 1973, 1970, 1965, 1949, 1945, 1940, 1934, 1928
210 GOLD	2020, 2017, 2014, 2010, 2005, 2000, 1997, 1995, 1992, 1985, 1980, 1976, 1973, 1970, 1965, 1960, 1949, 1945, 1940, 1928
210 GOLD ST	2020, 2017, 2014, 2010, 2005, 2000, 1997, 1995, 1992, 1985, 1980, 1976, 1973, 1970, 1965, 1960, 1945, 1940, 1934, 1928
210 NASSAU	2020, 2017, 2014, 2010, 2005, 2000, 1997, 1995, 1992, 1985, 1980, 1976, 1973, 1970, 1965, 1960, 1949, 1945, 1940, 1928
210 NASSAU	2020, 2017, 2014, 2010, 2005, 2000, 1997, 1995, 1992, 1985, 1980, 1976, 1973, 1970, 1965, 1960, 1949, 1945, 1940, 1934
211 GOLD	2020, 2017, 2014, 2010, 2005, 2000, 1997, 1995, 1992, 1985, 1980, 1976, 1973, 1970, 1965, 1960, 1949, 1945, 1940, 1928
211 NASSAU	2020, 2017, 2014, 2010, 2005, 2000, 1997, 1995, 1992, 1985, 1980, 1976, 1973, 1970, 1965, 1960, 1949, 1945, 1940, 1928
211 NASSAU	2020, 2017, 2014, 2010, 2005, 2000, 1997, 1995, 1992, 1985, 1980, 1976, 1973, 1970, 1965, 1960, 1949, 1945, 1940, 1934
212 CONCORD	2020, 2017, 2014, 2010, 2005, 2000, 1997, 1995, 1992, 1985, 1980, 1976, 1973, 1970, 1965, 1960, 1949, 1945, 1940, 1934
212 CONCORD	2020, 2017, 2014, 2010, 2005, 2000, 1997, 1995, 1992, 1985, 1980, 1976, 1973, 1970, 1965, 1960, 1949, 1945, 1940, 1928
212 CONCORD	2020, 2017, 2014, 2010, 2005, 2000, 1997, 1995, 1992, 1985, 1980, 1976, 1973, 1970, 1965, 1949, 1945, 1940, 1934, 1928
212 CONCRD	2020, 2017, 2014, 2010, 2005, 2000, 1997, 1995, 1992, 1985, 1980, 1976, 1973, 1970, 1965, 1949, 1945, 1940, 1934, 1928
212 CONCRD	2020, 2017, 2014, 2010, 2005, 2000, 1997, 1995, 1992, 1985, 1980, 1976, 1973, 1970, 1965, 1960, 1945, 1940, 1934, 1928
212 CONCRD	2020, 2017, 2014, 2010, 2005, 2000, 1997, 1995, 1992, 1985, 1980, 1976, 1973, 1970, 1965, 1960, 1949, 1945, 1934, 1928
212 GOLD	2020, 2017, 2014, 2010, 2005, 2000, 1997, 1995, 1992, 1985, 1980, 1976, 1973, 1970, 1965, 1960, 1949, 1945, 1940, 1928
212 GOLD	2020, 2017, 2014, 2010, 2005, 2000, 1997, 1995, 1992, 1985, 1980, 1976, 1973, 1970, 1965, 1960, 1949, 1945, 1940, 1934
212 GOLD	2020, 2017, 2014, 2010, 2005, 2000, 1997, 1995, 1992, 1985, 1980, 1976, 1973, 1970, 1965, 1949, 1945, 1940, 1934, 1928
212 GOLD ST	2020, 2017, 2014, 2010, 2005, 2000, 1997, 1995, 1992, 1985, 1980, 1976, 1973, 1970, 1960, 1949, 1945, 1940, 1934, 1928
212 GOLD ST	2020, 2017, 2014, 2010, 2005, 2000, 1997, 1995, 1992, 1985, 1980, 1976, 1973, 1970, 1965, 1960, 1949, 1945, 1934, 1928
212 GOLD ST	2020, 2017, 2014, 2010, 2005, 2000, 1997, 1995, 1992, 1985, 1980, 1976, 1973, 1970, 1965, 1949, 1945, 1940, 1934, 1928
212 GOLD ST	2020, 2017, 2014, 2010, 2005, 2000, 1997, 1995, 1992, 1985, 1980, 1976, 1973, 1970, 1965, 1960, 1945, 1940, 1934, 1928

FINDINGS

Address Researched	Address Not Identified in Research Source
212 Gold Street	2020, 2017, 2014, 2010, 2005, 2000, 1997, 1995, 1992, 1985, 1980, 1976, 1973, 1970, 1965, 1960, 1949, 1945, 1940, 1934, 1928
212 NASSAU	2020, 2017, 2014, 2010, 2005, 2000, 1997, 1995, 1992, 1985, 1980, 1976, 1973, 1970, 1965, 1960, 1949, 1945, 1940, 1934
212 NASSAU	2020, 2017, 2014, 2010, 2005, 2000, 1997, 1995, 1992, 1985, 1980, 1976, 1973, 1970, 1965, 1960, 1949, 1945, 1940, 1928
213 NASSAU	2020, 2017, 2014, 2010, 2005, 2000, 1997, 1995, 1992, 1985, 1980, 1976, 1973, 1970, 1965, 1960, 1949, 1945, 1940, 1928
214 GOLD	2020, 2017, 2014, 2010, 2005, 2000, 1997, 1995, 1992, 1985, 1980, 1976, 1973, 1970, 1965, 1960, 1949, 1945, 1940, 1928
214 NASSAU	2020, 2017, 2014, 2010, 2005, 2000, 1997, 1995, 1992, 1985, 1980, 1976, 1973, 1970, 1965, 1960, 1949, 1945, 1940, 1928
214 NASSAU	2020, 2017, 2014, 2010, 2005, 2000, 1997, 1995, 1992, 1985, 1980, 1976, 1973, 1970, 1965, 1960, 1949, 1945, 1940, 1934
215 GOLD	2020, 2017, 2014, 2010, 2005, 2000, 1997, 1995, 1992, 1985, 1980, 1976, 1973, 1970, 1965, 1960, 1949, 1945, 1940, 1928
215 NASSAU	2020, 2017, 2014, 2010, 2005, 2000, 1997, 1995, 1992, 1985, 1980, 1976, 1973, 1970, 1965, 1960, 1949, 1945, 1940, 1928
216 GOLD	2020, 2017, 2014, 2010, 2005, 2000, 1997, 1995, 1992, 1985, 1980, 1976, 1973, 1970, 1965, 1960, 1949, 1945, 1940, 1928
216 GOLD	2020, 2017, 2014, 2010, 2005, 2000, 1997, 1995, 1992, 1985, 1980, 1976, 1973, 1970, 1965, 1949, 1945, 1940, 1934, 1928
216 GOLD ST	2020, 2017, 2014, 2010, 2005, 2000, 1997, 1995, 1992, 1985, 1980, 1976, 1973, 1970, 1960, 1949, 1945, 1940, 1934, 1928
216 GOLD ST	2020, 2017, 2014, 2010, 2005, 2000, 1997, 1995, 1992, 1985, 1980, 1976, 1973, 1970, 1965, 1960, 1945, 1940, 1934, 1928
216 GOLD ST	2020, 2017, 2014, 2010, 2005, 2000, 1997, 1995, 1992, 1985, 1980, 1976, 1973, 1970, 1965, 1949, 1945, 1940, 1934, 1928
216 NASSAU	2020, 2017, 2014, 2010, 2005, 2000, 1997, 1995, 1992, 1985, 1980, 1976, 1973, 1970, 1965, 1960, 1949, 1945, 1940, 1928
217 CONCORD	2020, 2017, 2014, 2010, 2005, 2000, 1997, 1995, 1992, 1985, 1980, 1976, 1973, 1970, 1965, 1960, 1949, 1945, 1940, 1928
217 GOLD	2020, 2017, 2014, 2010, 2005, 2000, 1997, 1995, 1992, 1985, 1980, 1976, 1973, 1970, 1965, 1960, 1949, 1945, 1940, 1928
217 GOLD	2020, 2017, 2014, 2010, 2005, 2000, 1997, 1995, 1992, 1985, 1980, 1976, 1973, 1970, 1965, 1960, 1949, 1945, 1940, 1934
217 NASSAU ST	2020, 2017, 2014, 2010, 2000, 1997, 1995, 1992, 1985, 1980, 1976, 1973, 1970, 1965, 1960, 1949, 1945, 1940, 1934, 1928
218 GOLD	2020, 2017, 2014, 2010, 2005, 2000, 1997, 1995, 1992, 1985, 1980, 1976, 1973, 1970, 1965, 1949, 1945, 1940, 1934, 1928
218 GOLD	2020, 2017, 2014, 2010, 2005, 2000, 1997, 1995, 1992, 1985, 1980, 1976, 1973, 1970, 1965, 1960, 1949, 1945, 1940, 1928
218 GOLD ST	2020, 2017, 2014, 2010, 2005, 2000, 1997, 1995, 1992, 1985, 1980, 1976, 1973, 1970, 1960, 1949, 1945, 1940, 1934, 1928

FINDINGS

Address Researched	Address Not Identified in Research Source
218 GOLD ST	2020, 2017, 2014, 2010, 2005, 2000, 1997, 1995, 1992, 1985, 1980, 1976, 1973, 1970, 1965, 1949, 1945, 1940, 1934, 1928
218 GOLD ST	2020, 2017, 2014, 2010, 2005, 2000, 1997, 1995, 1992, 1985, 1980, 1976, 1973, 1970, 1965, 1960, 1945, 1940, 1934, 1928
218 NASSAU	2020, 2017, 2014, 2010, 2005, 2000, 1997, 1995, 1992, 1985, 1980, 1976, 1973, 1970, 1965, 1960, 1949, 1945, 1940, 1928
218 NASSAU ST	2020, 2017, 2014, 2010, 2005, 2000, 1997, 1995, 1992, 1985, 1980, 1976, 1973, 1970, 1965, 1960, 1949, 1940, 1934, 1928
219 CONCORD	2020, 2017, 2014, 2010, 2005, 2000, 1997, 1995, 1992, 1985, 1980, 1976, 1973, 1970, 1965, 1960, 1949, 1945, 1940, 1928
219 GOLD	2020, 2017, 2014, 2010, 2005, 2000, 1997, 1995, 1992, 1985, 1980, 1976, 1973, 1970, 1965, 1960, 1949, 1945, 1940, 1928
219 GOLD	2020, 2017, 2014, 2010, 2005, 2000, 1997, 1995, 1992, 1985, 1980, 1976, 1973, 1970, 1965, 1960, 1949, 1945, 1940, 1934
220 NASSAU	2020, 2017, 2014, 2010, 2005, 2000, 1997, 1995, 1992, 1985, 1980, 1976, 1973, 1970, 1965, 1960, 1949, 1945, 1940, 1928
221 CONCORD	2020, 2017, 2014, 2010, 2005, 2000, 1997, 1995, 1992, 1985, 1980, 1976, 1973, 1970, 1965, 1960, 1949, 1945, 1940, 1928
221 NASSAU ST	2020, 2017, 2014, 2010, 2005, 1997, 1995, 1992, 1985, 1980, 1976, 1973, 1970, 1965, 1960, 1949, 1945, 1940, 1934, 1928
222 NASSAU	2020, 2017, 2014, 2010, 2005, 2000, 1997, 1995, 1992, 1985, 1980, 1976, 1973, 1970, 1965, 1960, 1949, 1945, 1940, 1928
222 NASSAU	2020, 2017, 2014, 2010, 2005, 2000, 1997, 1995, 1992, 1985, 1980, 1976, 1973, 1970, 1965, 1960, 1949, 1945, 1940, 1934
223 GOLD ST	2020, 2017, 2014, 2010, 2005, 2000, 1997, 1995, 1992, 1985, 1980, 1976, 1973, 1970, 1965, 1960, 1949, 1945, 1934, 1928
223 Gold Street	2020, 2017, 2014, 2010, 2005, 2000, 1997, 1995, 1992, 1985, 1980, 1976, 1973, 1970, 1965, 1960, 1949, 1945, 1940, 1934, 1928
223 NASSAU	2020, 2017, 2014, 2010, 2005, 2000, 1997, 1995, 1992, 1985, 1980, 1976, 1973, 1970, 1965, 1960, 1949, 1945, 1940, 1928
223 NASSAU ST	2020, 2017, 2014, 2010, 2000, 1997, 1995, 1992, 1985, 1980, 1976, 1973, 1970, 1965, 1960, 1949, 1945, 1940, 1934, 1928
224 NASSAU	2020, 2017, 2014, 2010, 2005, 2000, 1997, 1995, 1992, 1985, 1980, 1976, 1973, 1970, 1965, 1960, 1949, 1945, 1940, 1928
224 NASSAU	2020, 2017, 2014, 2010, 2005, 2000, 1997, 1995, 1992, 1985, 1980, 1976, 1973, 1970, 1965, 1960, 1949, 1945, 1940, 1934
225 CONCORD	2020, 2017, 2014, 2010, 2005, 2000, 1997, 1995, 1992, 1985, 1980, 1976, 1973, 1970, 1965, 1960, 1949, 1945, 1940, 1928
225 NASSAU	2020, 2017, 2014, 2010, 2005, 2000, 1997, 1995, 1992, 1985, 1980, 1976, 1973, 1970, 1965, 1960, 1949, 1945, 1940, 1928
226 NASSAU	2020, 2017, 2014, 2010, 2005, 2000, 1997, 1995, 1992, 1985, 1980, 1976, 1973, 1970, 1965, 1960, 1949, 1945, 1940, 1928
226 NASSAU	2020, 2017, 2014, 2010, 2005, 2000, 1997, 1995, 1992, 1985, 1980, 1976, 1973, 1970, 1965, 1960, 1949, 1945, 1940, 1934

FINDINGS

Address Researched	Address Not Identified in Research Source
227 CONCORD	2020, 2017, 2014, 2010, 2005, 2000, 1997, 1995, 1992, 1985, 1980, 1976, 1973, 1970, 1965, 1960, 1949, 1945, 1940, 1928
227 CONCORD	2020, 2017, 2014, 2010, 2005, 2000, 1997, 1995, 1992, 1985, 1980, 1976, 1973, 1970, 1965, 1960, 1949, 1945, 1940, 1934
227 GOLD	2020, 2017, 2014, 2010, 2005, 2000, 1997, 1995, 1992, 1985, 1980, 1976, 1973, 1970, 1965, 1960, 1949, 1945, 1940, 1928
227 NASSAU	2020, 2017, 2014, 2010, 2005, 2000, 1997, 1995, 1992, 1985, 1980, 1976, 1973, 1970, 1965, 1960, 1949, 1945, 1940, 1928
227 NASSAU BLVD	2020, 2017, 2014, 2010, 2005, 2000, 1997, 1995, 1985, 1980, 1976, 1973, 1970, 1965, 1960, 1949, 1945, 1940, 1934, 1928
227 NASSAU ST	2020, 2017, 2014, 2010, 2005, 1997, 1995, 1992, 1985, 1980, 1976, 1973, 1970, 1965, 1960, 1949, 1945, 1940, 1934, 1928
228 CONCORD	2020, 2017, 2014, 2010, 2005, 2000, 1997, 1995, 1992, 1985, 1980, 1976, 1973, 1970, 1965, 1960, 1949, 1945, 1940, 1928
229 CONCORD	2020, 2017, 2014, 2010, 2005, 2000, 1997, 1995, 1992, 1985, 1980, 1976, 1973, 1970, 1965, 1960, 1949, 1945, 1940, 1928
229 CONCORD	2020, 2017, 2014, 2010, 2005, 2000, 1997, 1995, 1992, 1985, 1980, 1976, 1973, 1970, 1965, 1960, 1949, 1945, 1940, 1934
229 GOLD	2020, 2017, 2014, 2010, 2005, 2000, 1997, 1995, 1992, 1985, 1980, 1976, 1973, 1970, 1965, 1960, 1949, 1945, 1940, 1928
229 GOLD ST	2020, 2017, 2014, 2010, 2005, 2000, 1997, 1995, 1992, 1985, 1980, 1976, 1973, 1970, 1965, 1960, 1949, 1940, 1934, 1928
229 GOLD ST	2020, 2017, 2014, 2010, 2005, 2000, 1997, 1995, 1992, 1985, 1980, 1976, 1973, 1970, 1965, 1960, 1945, 1940, 1934, 1928
229 NASSAU	2020, 2017, 2014, 2010, 2005, 2000, 1997, 1995, 1992, 1985, 1980, 1976, 1973, 1970, 1965, 1960, 1949, 1945, 1940, 1928
229 NASSAU	2020, 2017, 2014, 2010, 2005, 2000, 1997, 1995, 1992, 1985, 1980, 1976, 1973, 1970, 1965, 1960, 1949, 1945, 1940, 1934
230 CONCORD	2020, 2017, 2014, 2010, 2005, 2000, 1997, 1995, 1992, 1985, 1980, 1976, 1973, 1970, 1965, 1960, 1949, 1945, 1940, 1934
230 CONCORD	2020, 2017, 2014, 2010, 2005, 2000, 1997, 1995, 1992, 1985, 1980, 1976, 1973, 1970, 1965, 1960, 1949, 1945, 1940, 1928
230 CONCORD ST	2020, 2017, 2014, 2010, 2005, 2000, 1997, 1995, 1992, 1985, 1980, 1976, 1973, 1970, 1965, 1960, 1949, 1945, 1934, 1928
230 CONCRD	2020, 2017, 2014, 2010, 2005, 2000, 1997, 1995, 1992, 1985, 1980, 1976, 1973, 1970, 1965, 1960, 1945, 1940, 1934, 1928
230 CONCRD	2020, 2017, 2014, 2010, 2005, 2000, 1997, 1995, 1992, 1985, 1980, 1976, 1973, 1970, 1965, 1960, 1949, 1940, 1934, 1928
231 CONCORD	2020, 2017, 2014, 2010, 2005, 2000, 1997, 1995, 1992, 1985, 1980, 1976, 1973, 1970, 1965, 1960, 1949, 1945, 1940, 1928
231 NASSAU	2020, 2017, 2014, 2010, 2005, 2000, 1997, 1995, 1992, 1985, 1980, 1976, 1973, 1970, 1965, 1960, 1949, 1945, 1940, 1928
231 NASSAU	2020, 2017, 2014, 2010, 2005, 2000, 1997, 1995, 1992, 1985, 1980, 1976, 1973, 1970, 1965, 1960, 1949, 1945, 1940, 1934

FINDINGS

Address Researched	Address Not Identified in Research Source
232 CONCORD H 232	2020, 2017, 2014, 2010, 2005, 2000, 1997, 1995, 1992, 1985, 1980, 1976, 1973, 1970, 1965, 1960, 1949, 1945, 1940, 1928
232 NASSAU	2020, 2017, 2014, 2010, 2005, 2000, 1997, 1995, 1992, 1985, 1980, 1976, 1973, 1970, 1965, 1960, 1949, 1945, 1940, 1928
233 CONCORD	2020, 2017, 2014, 2010, 2005, 2000, 1997, 1995, 1992, 1985, 1980, 1976, 1973, 1970, 1965, 1960, 1949, 1945, 1940, 1934
233 NASSAU	2020, 2017, 2014, 2010, 2005, 2000, 1997, 1995, 1992, 1985, 1980, 1976, 1973, 1970, 1965, 1960, 1949, 1945, 1940, 1928
234 NASSAU ST	2020, 2017, 2014, 2010, 2000, 1997, 1995, 1992, 1985, 1980, 1976, 1973, 1970, 1965, 1960, 1949, 1945, 1940, 1934, 1928
235 NASSAU	2020, 2017, 2014, 2010, 2005, 2000, 1997, 1995, 1992, 1985, 1980, 1976, 1973, 1970, 1965, 1960, 1949, 1945, 1940, 1928
235 NASSAU	2020, 2017, 2014, 2010, 2005, 2000, 1997, 1995, 1992, 1985, 1980, 1976, 1973, 1970, 1965, 1960, 1949, 1945, 1940, 1934
235 NASSAU ST	2020, 2017, 2014, 2010, 2005, 1997, 1995, 1992, 1985, 1980, 1976, 1973, 1970, 1965, 1960, 1949, 1945, 1940, 1934, 1928
236 NASSAU	2020, 2017, 2014, 2010, 2005, 2000, 1997, 1995, 1992, 1985, 1980, 1976, 1973, 1970, 1965, 1960, 1949, 1945, 1940, 1928
236 NASSAU ST	2020, 2017, 2014, 2010, 2000, 1997, 1995, 1992, 1985, 1980, 1976, 1973, 1970, 1965, 1960, 1949, 1945, 1940, 1934, 1928
237 NASAU St	2020, 2017, 2014, 2010, 2005, 2000, 1997, 1995, 1992, 1985, 1980, 1976, 1973, 1970, 1960, 1949, 1945, 1940, 1934, 1928
237 NASAU st	2020, 2017, 2014, 2010, 2005, 2000, 1997, 1995, 1992, 1985, 1980, 1976, 1973, 1965, 1960, 1949, 1945, 1940, 1934, 1928
237 NASAU st	2020, 2017, 2014, 2010, 2005, 2000, 1997, 1995, 1992, 1985, 1980, 1976, 1970, 1965, 1960, 1949, 1945, 1940, 1934, 1928
237 NASSAU	2020, 2017, 2014, 2010, 2005, 2000, 1997, 1995, 1992, 1985, 1976, 1973, 1970, 1965, 1960, 1949, 1945, 1940, 1934, 1928
237 NASSAU	2020, 2017, 2014, 2010, 2005, 2000, 1997, 1995, 1992, 1985, 1980, 1973, 1970, 1965, 1960, 1949, 1945, 1940, 1934, 1928
237 NASSAU	2020, 2017, 2014, 2010, 2005, 2000, 1997, 1995, 1992, 1985, 1980, 1976, 1973, 1970, 1965, 1949, 1945, 1940, 1934, 1928
237 NASSAU	2020, 2017, 2014, 2010, 2005, 2000, 1997, 1995, 1992, 1980, 1976, 1973, 1970, 1965, 1960, 1949, 1945, 1940, 1934, 1928
237 NASSAU	2020, 2017, 2014, 2010, 2005, 2000, 1997, 1995, 1985, 1980, 1976, 1973, 1970, 1965, 1960, 1949, 1945, 1940, 1934, 1928
237 NASSAU	2020, 2017, 2014, 2010, 2005, 2000, 1997, 1995, 1992, 1985, 1980, 1976, 1973, 1970, 1965, 1960, 1949, 1945, 1940, 1928
237 NASSAU	2020, 2017, 2014, 2010, 2005, 2000, 1997, 1995, 1992, 1985, 1980, 1976, 1973, 1970, 1965, 1960, 1949, 1945, 1940, 1934
237 NASSAU ST	2020, 2017, 2014, 2010, 2005, 2000, 1997, 1995, 1985, 1980, 1976, 1973, 1970, 1965, 1960, 1949, 1945, 1940, 1934, 1928
237 NASSAU ST	2020, 2017, 2014, 2010, 2005, 1997, 1995, 1992, 1985, 1980, 1976, 1973, 1970, 1965, 1960, 1949, 1945, 1940, 1934, 1928

FINDINGS

Address Researched	Address Not Identified in Research Source
237 NASSAU ST	2020, 2017, 2014, 2010, 2005, 2000, 1995, 1992, 1985, 1980, 1976, 1973, 1970, 1965, 1960, 1949, 1945, 1940, 1934, 1928
237 NASSAU ST	2020, 2017, 2014, 2005, 2000, 1997, 1995, 1992, 1985, 1980, 1976, 1973, 1970, 1965, 1960, 1949, 1945, 1940, 1934, 1928
237 NASSAU ST	2020, 2017, 2014, 2010, 2000, 1997, 1995, 1992, 1985, 1980, 1976, 1973, 1970, 1965, 1960, 1949, 1945, 1940, 1934, 1928
237 NASSAU ST	2020, 2017, 2010, 2005, 2000, 1997, 1995, 1992, 1985, 1980, 1976, 1973, 1970, 1965, 1960, 1949, 1945, 1940, 1934, 1928
237 NASSAU ST	2017, 2014, 2010, 2005, 2000, 1997, 1995, 1992, 1985, 1980, 1976, 1973, 1970, 1965, 1960, 1949, 1945, 1940, 1934, 1928
237 NASSAU ST	2020, 2014, 2010, 2005, 2000, 1997, 1995, 1992, 1985, 1980, 1976, 1973, 1970, 1965, 1960, 1949, 1945, 1940, 1934, 1928
237 NASSAU ST	2020, 2017, 2014, 2010, 2005, 2000, 1997, 1995, 1992, 1985, 1980, 1976, 1970, 1965, 1960, 1949, 1945, 1940, 1934, 1928
237 NASSAU ST	2020, 2017, 2014, 2010, 2005, 2000, 1997, 1995, 1992, 1985, 1980, 1976, 1973, 1965, 1960, 1949, 1945, 1940, 1934, 1928
237 Nassau Street	2020, 2017, 2014, 2010, 2005, 2000, 1997, 1995, 1992, 1985, 1980, 1976, 1973, 1970, 1965, 1960, 1949, 1945, 1940, 1934, 1928
238 NASSAU	2020, 2017, 2014, 2010, 2005, 2000, 1997, 1995, 1992, 1985, 1980, 1976, 1973, 1970, 1965, 1960, 1949, 1945, 1940, 1928
238 NASSAU ST	2020, 2017, 2014, 2010, 2000, 1997, 1995, 1992, 1985, 1980, 1976, 1973, 1970, 1965, 1960, 1949, 1945, 1940, 1934, 1928
239 NASSAU	2020, 2017, 2014, 2010, 2005, 2000, 1997, 1995, 1992, 1985, 1980, 1976, 1973, 1970, 1965, 1960, 1949, 1945, 1940, 1928
239 NASSAU ST	2020, 2017, 2014, 2005, 2000, 1997, 1995, 1992, 1985, 1980, 1976, 1973, 1970, 1965, 1960, 1949, 1945, 1940, 1934, 1928
239 NASSAU ST	2020, 2017, 2014, 2010, 2005, 2000, 1997, 1995, 1992, 1985, 1980, 1976, 1973, 1970, 1965, 1960, 1949, 1945, 1934, 1928
241 NASSAU	2020, 2017, 2014, 2010, 2005, 2000, 1997, 1995, 1985, 1980, 1976, 1973, 1970, 1965, 1960, 1949, 1945, 1940, 1934, 1928
241 NASSAU	2020, 2017, 2014, 2010, 2005, 2000, 1997, 1995, 1992, 1985, 1980, 1976, 1973, 1970, 1965, 1960, 1949, 1945, 1940, 1934
241 NASSAU	2020, 2017, 2014, 2010, 2005, 2000, 1997, 1995, 1992, 1985, 1980, 1976, 1973, 1970, 1965, 1960, 1949, 1945, 1940, 1928
242 NASSAU	2020, 2017, 2014, 2010, 2005, 2000, 1997, 1995, 1992, 1985, 1980, 1976, 1973, 1970, 1965, 1960, 1949, 1945, 1940, 1928
243 NASSAU	2020, 2017, 2014, 2010, 2005, 2000, 1997, 1995, 1992, 1985, 1980, 1976, 1973, 1970, 1965, 1960, 1949, 1945, 1940, 1928
243 NASSAU	2020, 2017, 2014, 2010, 2005, 2000, 1997, 1995, 1992, 1985, 1980, 1976, 1973, 1970, 1965, 1960, 1949, 1945, 1940, 1934
245 CONCORD	2020, 2017, 2014, 2010, 2005, 2000, 1997, 1995, 1992, 1985, 1980, 1976, 1973, 1970, 1965, 1960, 1949, 1945, 1940, 1928
245 NASSAU	2020, 2017, 2014, 2010, 2005, 2000, 1997, 1995, 1992, 1985, 1980, 1976, 1973, 1970, 1965, 1960, 1949, 1945, 1940, 1928

FINDINGS

Address Researched	Address Not Identified in Research Source
246 NASSAU	2020, 2017, 2014, 2010, 2005, 2000, 1997, 1995, 1992, 1985, 1980, 1976, 1973, 1970, 1965, 1960, 1949, 1945, 1940, 1928
248 NASSAU	2020, 2017, 2014, 2010, 2005, 2000, 1997, 1995, 1992, 1985, 1980, 1976, 1973, 1970, 1965, 1960, 1949, 1945, 1940, 1928
249 NASSAU	2020, 2017, 2014, 2010, 2005, 2000, 1997, 1995, 1992, 1985, 1980, 1976, 1973, 1970, 1965, 1949, 1945, 1940, 1934, 1928
251 NASSAU	2020, 2017, 2014, 2010, 2005, 2000, 1997, 1995, 1992, 1985, 1980, 1976, 1973, 1970, 1965, 1949, 1945, 1940, 1934, 1928
251 NASSAU	2020, 2017, 2014, 2010, 2005, 2000, 1997, 1995, 1992, 1985, 1980, 1973, 1970, 1965, 1960, 1949, 1945, 1940, 1934, 1928
252 NASSAU	2020, 2017, 2014, 2010, 2005, 2000, 1997, 1995, 1992, 1985, 1980, 1973, 1970, 1965, 1960, 1949, 1945, 1940, 1934, 1928
253 NASSAU	2020, 2017, 2014, 2010, 2005, 2000, 1997, 1995, 1992, 1985, 1980, 1976, 1973, 1970, 1965, 1960, 1949, 1945, 1940, 1928
253 NASSAU	2020, 2017, 2014, 2010, 2005, 2000, 1997, 1995, 1992, 1985, 1980, 1976, 1973, 1970, 1965, 1960, 1949, 1945, 1940, 1934
254 CONCORD	2020, 2017, 2014, 2010, 2005, 2000, 1997, 1995, 1992, 1985, 1980, 1976, 1973, 1970, 1965, 1960, 1949, 1945, 1940, 1928
254 CONCORD	2020, 2017, 2014, 2010, 2005, 2000, 1997, 1995, 1992, 1985, 1980, 1976, 1973, 1970, 1965, 1960, 1949, 1945, 1940, 1934
254 CONCRD	2020, 2017, 2014, 2010, 2005, 2000, 1997, 1995, 1992, 1985, 1980, 1976, 1973, 1970, 1965, 1960, 1945, 1940, 1934, 1928
254 NASSAU	2020, 2017, 2014, 2010, 2005, 2000, 1997, 1995, 1992, 1985, 1980, 1976, 1973, 1970, 1965, 1960, 1949, 1945, 1940, 1928
254 NASSAU	2020, 2017, 2014, 2010, 2005, 2000, 1997, 1995, 1992, 1985, 1980, 1976, 1973, 1970, 1965, 1960, 1949, 1945, 1940, 1934
255 NASSAU	2020, 2017, 2014, 2010, 2005, 2000, 1997, 1995, 1992, 1985, 1980, 1976, 1973, 1970, 1965, 1960, 1949, 1945, 1940, 1928
255 NASSAU	2020, 2017, 2014, 2010, 2005, 2000, 1997, 1995, 1992, 1985, 1976, 1973, 1970, 1965, 1960, 1949, 1945, 1940, 1934, 1928
256 NASSAU	2020, 2017, 2014, 2010, 2005, 2000, 1997, 1995, 1992, 1985, 1980, 1976, 1973, 1970, 1965, 1960, 1949, 1945, 1940, 1928
257 Gold Street	2020, 2017, 2014, 2010, 2005, 2000, 1997, 1995, 1992, 1985, 1980, 1976, 1973, 1970, 1965, 1960, 1949, 1945, 1940, 1934, 1928
257 NASSAU	2020, 2017, 2014, 2010, 2005, 2000, 1997, 1995, 1992, 1985, 1980, 1976, 1973, 1970, 1965, 1960, 1949, 1945, 1940, 1928
257 NASSAU	2020, 2017, 2014, 2010, 2005, 2000, 1997, 1995, 1992, 1985, 1980, 1976, 1973, 1970, 1965, 1960, 1949, 1945, 1940, 1934
258 NASSAU	2020, 2017, 2014, 2010, 2005, 2000, 1997, 1995, 1992, 1985, 1980, 1976, 1973, 1970, 1965, 1960, 1949, 1945, 1940, 1928
259 NASSAU	2020, 2017, 2014, 2010, 2005, 2000, 1997, 1995, 1992, 1985, 1980, 1976, 1973, 1970, 1965, 1960, 1949, 1945, 1940, 1928
259 NASSAU	2020, 2017, 2014, 2010, 2005, 2000, 1997, 1995, 1992, 1985, 1980, 1976, 1973, 1970, 1965, 1960, 1949, 1945, 1940, 1934

FINDINGS

Address Researched	Address Not Identified in Research Source
260 NASSAU	2020, 2017, 2014, 2010, 2005, 2000, 1997, 1995, 1992, 1985, 1980, 1976, 1973, 1970, 1965, 1960, 1949, 1945, 1940, 1934
260 NASSAU	2020, 2017, 2014, 2010, 2005, 2000, 1997, 1995, 1992, 1985, 1980, 1976, 1973, 1970, 1965, 1960, 1949, 1945, 1940, 1928
262 NASSAU	2020, 2017, 2014, 2010, 2005, 2000, 1997, 1995, 1992, 1985, 1980, 1976, 1973, 1970, 1965, 1960, 1949, 1945, 1940, 1928
262 NASSAU	2020, 2017, 2014, 2010, 2005, 2000, 1997, 1995, 1992, 1985, 1980, 1976, 1973, 1970, 1965, 1960, 1949, 1945, 1940, 1934
264 NASSAU	2020, 2017, 2014, 2010, 2005, 2000, 1997, 1995, 1992, 1985, 1980, 1976, 1973, 1970, 1965, 1960, 1949, 1945, 1940, 1928
265 NASSAU	2020, 2017, 2014, 2010, 2005, 2000, 1997, 1995, 1992, 1985, 1980, 1976, 1973, 1970, 1965, 1960, 1949, 1945, 1940, 1928
265 NASSAU	2020, 2017, 2014, 2010, 2005, 2000, 1997, 1995, 1992, 1985, 1980, 1976, 1973, 1970, 1965, 1960, 1949, 1945, 1940, 1934
266 NASSAU	2020, 2017, 2014, 2010, 2005, 2000, 1997, 1995, 1992, 1985, 1980, 1973, 1970, 1965, 1960, 1949, 1945, 1940, 1934, 1928
273 NASSAU	2020, 2017, 2014, 2010, 2005, 2000, 1997, 1995, 1992, 1985, 1980, 1976, 1973, 1970, 1965, 1960, 1949, 1945, 1940, 1928
280 CONCORD	2020, 2017, 2014, 2010, 2005, 2000, 1997, 1995, 1992, 1985, 1980, 1976, 1973, 1970, 1965, 1960, 1949, 1945, 1940, 1928
281 CONCORD	2020, 2017, 2014, 2010, 2005, 2000, 1997, 1995, 1992, 1985, 1980, 1976, 1973, 1970, 1965, 1960, 1949, 1945, 1940, 1928
285 NASSAU	2020, 2017, 2014, 2010, 2005, 2000, 1997, 1995, 1992, 1985, 1980, 1976, 1973, 1970, 1965, 1960, 1949, 1945, 1940, 1928
287 NASSAU	2020, 2017, 2014, 2010, 2005, 2000, 1997, 1995, 1992, 1985, 1980, 1976, 1973, 1970, 1965, 1960, 1949, 1945, 1940, 1928
295 NASSAU BLVD	2020, 2017, 2014, 2010, 2005, 2000, 1997, 1995, 1992, 1985, 1980, 1973, 1970, 1965, 1960, 1949, 1945, 1940, 1934, 1928
3 PRINCE CT	2020, 2017, 2014, 2010, 2005, 2000, 1997, 1995, 1992, 1985, 1980, 1976, 1973, 1970, 1965, 1960, 1949, 1945, 1940, 1928
3 PRINCE CT	2020, 2017, 2014, 2010, 2005, 2000, 1997, 1995, 1992, 1985, 1980, 1976, 1973, 1970, 1965, 1960, 1949, 1945, 1940, 1934
4 PRINCE	2020, 2017, 2014, 2010, 2005, 2000, 1997, 1995, 1992, 1985, 1980, 1976, 1973, 1970, 1965, 1960, 1949, 1945, 1940, 1934
46 Navy Street	2020, 2017, 2014, 2010, 2005, 2000, 1997, 1995, 1992, 1985, 1980, 1976, 1973, 1970, 1965, 1960, 1949, 1945, 1940, 1934, 1928
5 PRINCE	2020, 2017, 2014, 2010, 2005, 2000, 1997, 1995, 1992, 1985, 1980, 1976, 1973, 1970, 1965, 1960, 1949, 1945, 1940, 1934
50 NAVY ST	2017, 2014, 2010, 2005, 2000, 1997, 1995, 1992, 1985, 1980, 1976, 1973, 1970, 1965, 1960, 1949, 1945, 1940, 1934, 1928
50 NAVY ST	2020, 2014, 2010, 2005, 2000, 1997, 1995, 1992, 1985, 1980, 1976, 1973, 1970, 1965, 1960, 1949, 1945, 1940, 1934, 1928
50 NAVY ST	2020, 2017, 2014, 2010, 2000, 1997, 1995, 1992, 1985, 1980, 1976, 1973, 1970, 1965, 1960, 1949, 1945, 1940, 1934, 1928

FINDINGS

Address Researched	Address Not Identified in Research Source
50 NAVY ST	2020, 2017, 2014, 2010, 2005, 2000, 1997, 1992, 1985, 1980, 1976, 1973, 1970, 1965, 1960, 1949, 1945, 1940, 1934, 1928
50 NAVY ST	2020, 2017, 2014, 2010, 2005, 2000, 1997, 1995, 1985, 1980, 1976, 1973, 1970, 1965, 1960, 1949, 1945, 1940, 1934, 1928
50 NAVY ST	2020, 2017, 2014, 2010, 2005, 1997, 1995, 1992, 1985, 1980, 1976, 1973, 1970, 1965, 1960, 1949, 1945, 1940, 1934, 1928
50 NAVY ST	2020, 2017, 2014, 2005, 2000, 1997, 1995, 1992, 1985, 1980, 1976, 1973, 1970, 1965, 1960, 1949, 1945, 1940, 1934, 1928
50 NAVY st	2020, 2017, 2014, 2010, 2005, 2000, 1997, 1995, 1992, 1985, 1980, 1976, 1973, 1965, 1960, 1949, 1945, 1940, 1934, 1928
50 NAVY st	2020, 2017, 2014, 2010, 2005, 2000, 1997, 1995, 1992, 1985, 1980, 1976, 1970, 1965, 1960, 1949, 1945, 1940, 1934, 1928
50 NAVY St	2020, 2017, 2014, 2010, 2005, 2000, 1997, 1995, 1992, 1985, 1980, 1976, 1973, 1970, 1960, 1949, 1945, 1940, 1934, 1928
6 PRINCE	2020, 2017, 2014, 2010, 2005, 2000, 1997, 1995, 1992, 1985, 1980, 1976, 1973, 1970, 1965, 1960, 1949, 1945, 1940, 1934
6 PRINCE ST	2020, 2017, 2010, 2005, 2000, 1997, 1995, 1992, 1985, 1980, 1976, 1973, 1970, 1965, 1960, 1949, 1945, 1940, 1934, 1928
6 PRINCE ST	2020, 2014, 2010, 2005, 2000, 1997, 1995, 1992, 1985, 1980, 1976, 1973, 1970, 1965, 1960, 1949, 1945, 1940, 1934, 1928
8 PRINCE	2020, 2017, 2014, 2010, 2005, 2000, 1997, 1995, 1992, 1985, 1980, 1976, 1973, 1970, 1965, 1960, 1949, 1945, 1940, 1934
8 PRINCE ST	2020, 2014, 2010, 2005, 2000, 1997, 1995, 1992, 1985, 1980, 1976, 1973, 1970, 1965, 1960, 1949, 1945, 1940, 1934, 1928
8 PRINCE ST	2020, 2017, 2010, 2005, 2000, 1997, 1995, 1992, 1985, 1980, 1976, 1973, 1970, 1965, 1960, 1949, 1945, 1940, 1934, 1928

240 Nassau Street
240 Nassau Street
Brooklyn, NY 11201

Inquiry Number: 7407019.6
August 02, 2023

The EDR Property Tax Map Report

EDR® Environmental Data Resources Inc

6 Armstrong Road
Shelton, CT 06484
800.352.0050
www.edrnet.com

EDR Property Tax Map Report

Environmental Data Resources, Inc.'s EDR Property Tax Map Report is designed to assist environmental professionals in evaluating potential environmental conditions on a target property by understanding property boundaries and other characteristics. The report includes a search of available property tax maps, which include information on boundaries for the target property and neighboring properties, addresses, parcel identification numbers, as well as other data typically used in property location and identification.

NO COVERAGE

Thank you for your business.
Please contact EDR at 1-800-352-0050
with any questions or comments.

Disclaimer - Copyright and Trademark Notice

This Report contains certain information obtained from a variety of public and other sources reasonably available to Environmental Data Resources, Inc. It cannot be concluded from this Report that coverage information for the target and surrounding properties does not exist from other sources. **NO WARRANTY EXPRESSED OR IMPLIED, IS MADE WHATSOEVER IN CONNECTION WITH THIS REPORT. ENVIRONMENTAL DATA RESOURCES, INC. SPECIFICALLY DISCLAIMS THE MAKING OF ANY SUCH WARRANTIES, INCLUDING WITHOUT LIMITATION, MERCHANTABILITY OR FITNESS FOR A PARTICULAR USE OR PURPOSE. ALL RISK IS ASSUMED BY THE USER. IN NO EVENT SHALL ENVIRONMENTAL DATA RESOURCES, INC. BE LIABLE TO ANYONE, WHETHER ARISING OUT OF ERRORS OR OMISSIONS, NEGLIGENCE, ACCIDENT OR ANY OTHER CAUSE, FOR ANY LOSS OR DAMAGE, INCLUDING, WITHOUT LIMITATION, SPECIAL, INCIDENTAL, CONSEQUENTIAL, OR EXEMPLARY DAMAGES. ANY LIABILITY ON THE PART OF ENVIRONMENTAL DATA RESOURCES, INC. IS STRICTLY LIMITED TO A REFUND OF THE AMOUNT PAID FOR THIS REPORT.** Purchaser accepts this Report "AS IS". Any analyses, estimates, ratings, environmental risk levels or risk codes provided in this Report are provided for illustrative purposes only, and are not intended to provide, nor should they be interpreted as providing any facts regarding, or prediction orforecast of, any environmental risk for any property. Only a Phase I Environmental Site Assessment performed by an environmental professional can provide information regarding the environmental risk for any property. Additionally, the information provided in this Report is not to be construed as legal advice.

Copyright 2022 by Environmental Data Resources, Inc. All rights reserved. Reproduction in any media or format, in whole or in part, of any report or map of Environmental Data Resources, Inc. or its affiliates is prohibited without prior written permission.

EDR and its logos (including Sanborn and Sanborn Map) are trademarks of Environmental Data Resources, Inc. or its affiliates. All other trademarks used herein are the property of their respective owners.

NOTES TO USERS

This map is for use in administering the National Flood Insurance Program. It does not necessarily identify all areas subject to flooding, particularly from local drainage sources of small size. The **community map repository** should be consulted for possible updated or additional flood hazard information.

To obtain more detailed information in areas where **Base Flood Elevations** (BFEs) and/or **floodways** have been determined, users are encouraged to consult the Flood Profiles and Floodway Data and/or Summary of Stillwater Elevations tables contained within the Flood Insurance Study (FIS) report that accompanies this FIRM. Users should be aware that BFEs shown on the FIRM represent rounded whole-foot elevations. These BFEs are intended for flood insurance rating purposes only and should not be used as the sole source of flood elevation information. Accordingly, flood elevation data presented in the FIS report should be utilized in conjunction with the FIRM for purposes of construction and/or floodplain management.

Coastal Base Flood Elevations (BFEs) shown on this map apply only landward of 0.0' National Geodetic Vertical Datum of 1929 (NGVD 29). Users of this FIRM should be aware that coastal flood elevations are also provided in the Summary of Stillwater Elevations tables in the Flood Insurance Study report for this jurisdiction. Elevations shown in the Summary of Stillwater Elevations tables should be used for construction and/or floodplain management purposes when they are higher than the elevations shown on this FIRM.

Boundaries of the **floodways** were computed at cross sections and interpolated between cross sections. The floodways were based on hydraulic considerations with regard to requirements of the National Flood Insurance Program. Floodway widths and other pertinent floodway data are provided in the Flood Insurance Study report for this jurisdiction.

Certain areas not in Special Flood Hazard Areas may be protected by **flood control structures**. Refer to Section 2.4 "Flood Protection Measures" of the Flood Insurance Study report for information on flood control structures for this jurisdiction.

The **projection** used in the preparation of this map was New York State Plane FIPSZONE 3104. The **horizontal datum** was NAD 83, GRS80 spheroid. Differences in datum, spheroid, projection or State Plane zones used in the production of FIRMs for adjacent jurisdictions may result in slight positional differences in map features across jurisdiction boundaries. These differences do not affect the accuracy of this FIRM.

Flood elevations on this map are referenced to the National Geodetic Vertical Datum of 1929. These flood elevations must be compared to structure and ground elevations referenced to the same **vertical datum**. For information regarding conversion between the National Geodetic Vertical Datum of 1929 and the North American Vertical Datum of 1988, visit the National Geodetic Survey website at http://www.ngs.noaa.gov or contact the National Geodetic Survey at the following address:

NGS Information Services
NOAA, N/NGS12
National Geodetic Survey
SSMC-3, #9202
1315 East-West Highway
Silver Spring, Maryland 20910-3182
(301) 713-3242

To obtain current elevation, description, and/or location information for **bench marks** shown on this map, please contact the Information Services Branch of the National Geodetic Survey at **(301) 713-3242**, or visit its website at http://www.ngs.noaa.gov.

Base map information shown on this FIRM was provided in digital format by the Department of Information Technology and Telecommunication, City of New York. This information was derived from digital orthophotos produced at a scale of 1:1,200 with 2-foot pixel resolution from photography dated 2004.

Based on updated topographic information, this map reflects more detailed and up-to-date **stream channel configurations and floodplain delineations** than those shown on the previous FIRM for this jurisdiction. As a result, the Flood Profiles and Floodway Data tables in the Flood Insurance Study Report (which contains authoritative hydraulic data) may reflect stream channel distances that differ from what is shown on this map. Also, the road to floodplain relationships for unrevised streams may differ from what is shown on previous maps.

Corporate limits shown on this map are based on the best data available at the time of publication. Because changes due to annexations or de-annexations may have occurred after this map was published, map users should contact appropriate community officials to verify current corporate limit locations.

Please refer to the separately printed **Map Index** for an overview map showing the layout of map panels for this jurisdiction.

Contact the **FEMA Map Service Center** at 1-800-358-9616 for information on available products associated with this FIRM. Available products may include previously issued Letters of Map Change, a Flood Insurance Study report, and/or digital versions of this map. The FEMA Map Service Center may also be reached by Fax at 1-800-358-9620 and its website at http://msc.fema.gov.

If you have **questions about this map** or questions concerning the National Flood Insurance Program in general, please call **1-877-FEMA MAP** (1-877-336-2627) or visit the FEMA website at http://www.fema.gov.



LEGEND

SPECIAL FLOOD HAZARD AREAS SUBJECT TO INUNDATION BY THE 1% ANNUAL CHANCE FLOOD

The 1% annual flood (100-year flood), also known as the base flood, is the flood that has a 1% chance of being equaled or exceeded in any given year. The Special Flood Hazard Area is the area subject to flooding by the 1% annual chance flood. Areas of Special Flood Hazard include Zones A, AE, AH, AO, AR, A99, V, and VE. The Base Flood Elevation is the water-surface elevation of the 1% annual chance flood.

ZONE A	No Base Flood Elevations determined.
ZONE AE	Base Flood Elevations determined.
ZONE AH	Flood depths of 1 to 3 feet (usually areas of ponding); Base Flood Elevations determined.
ZONE AO	Flood depths of 1 to 3 feet (usually sheet flow on sloping terrain); average depths determined. For areas of alluvial fan flooding, velocities also determined.
ZONE AR	Special Flood Hazard Area formerly protected from the 1% annual chance flood by a flood control system that was subsequently decertified. Zone AR indicates that the former flood control system is being restored to provide protection from the 1% annual chance or greater flood.
ZONE A99	Area to be protected from 1% annual chance flood by a Federal flood protection system under construction; no Base Flood Elevations determined.
ZONE V	Coastal flood zone with velocity hazard (wave action); no Base Flood Elevations determined.
ZONE VE	Coastal flood zone with velocity hazard (wave action); Base Flood Elevations determined.

FLOODWAY AREAS IN ZONE AE

The floodway is the channel of a stream plus any adjacent floodplain areas that must be kept free of encroachment so that the 1% annual chance flood can be carried without substantial increases in flood heights.

OTHER FLOOD AREAS

ZONE X	Areas of 0.2% annual chance flood; areas of 1% annual chance flood with average depths of less than 1 foot or with drainage areas less than 1 square mile; and areas protected by levees from 1% annual chance flood.

OTHER AREAS

ZONE X	Areas determined to be outside the 0.2% annual chance floodplain.
ZONE D	Areas in which flood hazards are undetermined, but possible.

COASTAL BARRIER RESOURCES SYSTEM (CBRS) AREAS

OTHERWISE PROTECTED AREAS (OPAs)

CBRS areas and OPAs are normally located within or adjacent to Special Flood Hazard Areas.

- 1% annual chance floodplain boundary
- 0.2% annual chance floodplain boundary
- Floodway boundary
- Zone D boundary
- CBRS and OPA boundary
- Boundary dividing Special Flood Hazard Area Zones and boundary dividing Special Flood Hazard Areas of different Base Flood Elevations, flood depths or flood velocities.
- 513 — Base Flood Elevation line and value; elevation in feet*
- (EL 987) — Base Flood Elevation value where uniform within zone; elevation in feet*

* Referenced to the National Geodetic Vertical Datum of 1929

- (A)—(A) Cross section line
- (23)—(23) Transect line
- 87°07'45", 32°22'30" — Geographic coordinates referenced to the North American Datum of 1983 (NAD 83), Western Hemisphere
- $^{2}76^{000}$N — 1000-meter Universal Transverse Mercator grid values, zone 18
- 600000 FT — 5000-foot grid ticks: New York State Plane coordinate system, Long Island zone (FIPSZONE 3104), Lambert Conformal Conic projection
- DX5510 × — Bench mark (see explanation in Notes to Users section of this FIRM panel)
- ●M1.5 — River Mile

MAP REPOSITORY
Refer to listing of Map Repositories on Map Index

INITIAL NFIP MAP DATE
June 28, 1974

FLOOD HAZARD BOUNDARY MAP REVISIONS
June 11, 1976

FLOOD INSURANCE RATE MAP EFFECTIVE
November 16, 1983

FLOOD INSURANCE RATE MAP REVISIONS
September 5, 2007 - to update map format, to change Special Flood Hazard Areas, and to reflect updated topographic information

To determine if flood insurance is available in this community, contact your Insurance agent or call the National Flood Insurance Program at 1-800-638-6620.

MAP SCALE 1" = 500'
250 0 500 1000 FEET
150 0 150 300 METERS

NFIP
NATIONAL FLOOD INSURANCE PROGRAM

PANEL 0203F

FIRM

FLOOD INSURANCE RATE MAP

CITY OF
NEW YORK, NEW YORK
BRONX, RICHMOND, NEW YORK, QUEENS, AND KINGS COUNTIES

PANEL 203 OF 457

(SEE MAP INDEX FOR FIRM PANEL LAYOUT)

CONTAINS:

COMMUNITY	NUMBER	PANEL	SUFFIX
NEW YORK, CITY OF	360497	0203	F

Notice to User: The **Map Number** shown below should be used when placing map orders; the **Community Number** shown above should be used on insurance applications for the subject community.

MAP NUMBER
3604970203F

MAP REVISED
SEPTEMBER 5, 2007

Federal Emergency Management Agency

NOTES TO USERS

This map is for use in administering the National Flood Insurance Program. It does not necessarily identify all areas subject to flooding, particularly from local drainage sources of small size. The **community map repository** should be consulted for possible updated or additional flood hazard information.

To obtain more detailed information in areas where **Base Flood Elevations** (BFEs) and/or **floodways** have been determined, users are encouraged to consult the Flood Profiles and Floodway Data and/or Summary of Stillwater Elevations tables contained within the Flood Insurance Study (FIS) report that accompanies this FIRM. Users should be aware that BFEs shown on the FIRM represent rounded whole-foot elevations. These BFEs are intended for flood insurance rating purposes only and should not be used as the sole source of flood elevation information. Accordingly, flood elevation data presented in the FIS report should be utilized in conjunction with the FIRM for purposes of construction and/or floodplain management.

Coastal Base Flood Elevations (BFEs) shown on this map apply only landward of 0.0' National Geodetic Vertical Datum of 1929 (NGVD 29). Users of this FIRM should be aware that coastal flood elevations are also provided in the Summary of Stillwater Elevations tables in the Flood Insurance Study report for this jurisdiction. Elevations shown in the Summary of Stillwater Elevations tables should be used for construction and/or floodplain management purposes when they are higher than the elevations shown on this FIRM.

Boundaries of the **floodways** were computed at cross sections and interpolated between cross sections. The floodways were based on hydraulic considerations with regard to requirements of the National Flood Insurance Program. Floodway widths and other pertinent floodway data are provided in the Flood Insurance Study report for this jurisdiction.

Certain areas not in Special Flood Hazard Areas may be protected by **flood control structures**. Refer to Section 2.4 "Flood Protection Measures" of the Flood Insurance Study report for information on flood control structures for this jurisdiction.

The **projection** used in the preparation of this map was New York State Plane FIPSZONE 3104. The **horizontal datum** was NAD 83, GRS80 spheroid. Differences in datum, spheroid, projection or State Plane zones used in the production of FIRMs for adjacent jurisdictions may result in slight positional differences in map features across jurisdiction boundaries. These differences do not affect the accuracy of this FIRM.

Flood elevations on this map are referenced to the National Geodetic Vertical Datum of 1929. These flood elevations must be compared to structure and ground elevations referenced to the same **vertical datum**. For information regarding conversion between the National Geodetic Vertical Datum of 1929 and the North American Vertical Datum of 1988, visit the National Geodetic Survey website at http://www.ngs.noaa.gov or contact the National Geodetic Survey at the following address:

NGS Information Services
NOAA, N/NGS12
National Geodetic Survey
SSMC-3, #9202
1315 East-West Highway
Silver Spring, Maryland 20910-3182
(301) 713-3242

To obtain current elevation, description, and/or location information for **bench marks** shown on this map, please contact the Information Services Branch of the National Geodetic Survey at **(301) 713-3242**, or visit its website at http://www.ngs.noaa.gov.

Base map information shown on this FIRM was provided in digital format by the Department of Information Technology and Telecommunication, City of New York. This information was derived from digital orthophotos produced at a scale of 1:1,200 with 2-foot pixel resolution from photography dated 2004.

Based on updated topographic information, this map reflects more detailed and up-to-date **stream channel configurations and floodplain delineations** than those shown on the previous FIRM for this jurisdiction. As a result, the Flood Profiles and Floodway Data tables in the Flood Insurance Study Report (which contains authoritative hydraulic data) may reflect stream channel distances that differ from what is shown on this map. Also, the road to floodplain relationships for unrevised streams may differ from what is shown on previous maps.

Corporate limits shown on this map are based on the best data available at the time of publication. Because changes due to annexations or de-annexations may have occurred after this map was published, map users should contact appropriate community officials to verify current corporate limit locations.

Please refer to the separately printed **Map Index** for an overview map showing the layout of map panels for this jurisdiction.

Contact the **FEMA Map Service Center** at 1-800-358-9616 for information on available products associated with this FIRM. Available products may include previously issued Letters of Map Change, a Flood Insurance Study report, and/or digital versions of this map. The FEMA Map Service Center may also be reached by Fax at 1-800-358-9620 and its website at http://msc.fema.gov.

If you have **questions about this map** or questions concerning the National Flood Insurance Program in general, please call **1-877-FEMA MAP** (1-877-336-2627) or visit the FEMA website at http://www.fema.gov.



LEGEND

SPECIAL FLOOD HAZARD AREAS SUBJECT TO INUNDATION BY THE 1% ANNUAL CHANCE FLOOD

The 1% annual flood (100-year flood), also known as the base flood, is the flood that has a 1% chance of being equaled or exceeded in any given year. The Special Flood Hazard Area is the area subject to flooding by the 1% annual chance flood. Areas of Special Flood Hazard include Zones A, AE, AH, AO, AR, A99, V, and VE. The Base Flood Elevation is the water-surface elevation of the 1% annual chance flood.

ZONE A	No Base Flood Elevations determined.
ZONE AE	Base Flood Elevations determined.
ZONE AH	Flood depths of 1 to 3 feet (usually areas of ponding); Base Flood Elevations determined.
ZONE AO	Flood depths of 1 to 3 feet (usually sheet flow on sloping terrain); average depths determined. For areas of alluvial fan flooding, velocities also determined.
ZONE AR	Special Flood Hazard Area formerly protected from the 1% annual chance flood by a flood control system that was subsequently decertified. Zone AR indicates that the former flood control system is being restored to provide protection from the 1% annual chance or greater flood.
ZONE A99	Area to be protected from 1% annual chance flood by a Federal flood protection system under construction; no Base Flood Elevations determined.
ZONE V	Coastal flood zone with velocity hazard (wave action); no Base Flood Elevations determined.
ZONE VE	Coastal flood zone with velocity hazard (wave action); Base Flood Elevations determined.

FLOODWAY AREAS IN ZONE AE

The floodway is the channel of a stream plus any adjacent floodplain areas that must be kept free of encroachment so that the 1% annual chance flood can be carried without substantial increases in flood heights.

OTHER FLOOD AREAS

ZONE X	Areas of 0.2% annual chance flood; areas of 1% annual chance flood with average depths of less than 1 foot or with drainage areas less than 1 square mile; and areas protected by levees from 1% annual chance flood.

OTHER AREAS

ZONE X	Areas determined to be outside the 0.2% annual chance floodplain.
ZONE D	Areas in which flood hazards are undetermined, but possible.

COASTAL BARRIER RESOURCES SYSTEM (CBRS) AREAS

OTHERWISE PROTECTED AREAS (OPAs)

CBRS areas and OPAs are normally located within or adjacent to Special Flood Hazard Areas.

- 1% annual chance floodplain boundary
- 0.2% annual chance floodplain boundary
- Floodway boundary
- Zone D boundary
- CBRS and OPA boundary
- Boundary dividing Special Flood Hazard Area Zones and boundary dividing Special Flood Hazard Areas of different Base Flood Elevations, flood depths or flood velocities.
- 513 — Base Flood Elevation line and value; elevation in feet*
- (EL 987) — Base Flood Elevation value where uniform within zone; elevation in feet*

* Referenced to the National Geodetic Vertical Datum of 1929

- (A)—(A) Cross section line
- (23)—(23) Transect line
- 87°07'45", 32°22'30" — Geographic coordinates referenced to the North American Datum of 1983 (NAD 83), Western Hemisphere
- $^{2}76^{000}$N — 1000-meter Universal Transverse Mercator grid values, zone 18
- 600000 FT — 5000-foot grid ticks: New York State Plane coordinate system, Long Island zone (FIPSZONE 3104), Lambert Conformal Conic projection
- DX5510 × — Bench mark (see explanation in Notes to Users section of this FIRM panel)
- ●M1.5 — River Mile

MAP REPOSITORY
Refer to listing of Map Repositories on Map Index

INITIAL NFIP MAP DATE
June 28, 1974

FLOOD HAZARD BOUNDARY MAP REVISIONS
June 11, 1976

FLOOD INSURANCE RATE MAP EFFECTIVE
November 16, 1983

FLOOD INSURANCE RATE MAP REVISIONS
September 5, 2007 - to update map format, to change Special Flood Hazard Areas, and to reflect updated topographic information

To determine if flood insurance is available in this community, contact your Insurance agent or call the National Flood Insurance Program at 1-800-638-6620.

MAP SCALE 1" = 500'
250 0 500 1000 FEET
150 0 150 300 METERS

NFIP
NATIONAL FLOOD INSURANCE PROGRAM

PANEL 0203F

FIRM

FLOOD INSURANCE RATE MAP

CITY OF
NEW YORK, NEW YORK
BRONX, RICHMOND, NEW YORK, QUEENS, AND KINGS COUNTIES

PANEL 203 OF 457

(SEE MAP INDEX FOR FIRM PANEL LAYOUT)

CONTAINS:

COMMUNITY	NUMBER	PANEL	SUFFIX
NEW YORK, CITY OF	360497	0203	F

Notice to User: The **Map Number** shown below should be used when placing map orders; the **Community Number** shown above should be used on insurance applications for the subject community.

MAP NUMBER
3604970203F

MAP REVISED
SEPTEMBER 5, 2007

Federal Emergency Management Agency

Appendix E

Environmental Database Report

LANGAN

240 Nassau Street
240 Nassau Street
Brooklyn, NY 11201

Inquiry Number: 7407019.2s
August 02, 2023

The EDR Radius Map™ Report with GeoCheck®

6 Armstrong Road, 4th floor
Shelton, CT 06484
Toll Free: 800.352.0050
www.edrnet.com

TABLE OF CONTENTS

SECTION	PAGE
Executive Summary	ES1
Overview Map	2
Detail Map	3
Map Findings Summary	4
Map Findings	8
Orphan Summary	1310
Government Records Searched/Data Currency Tracking	GR-1

GEOCHECK ADDENDUM

Physical Setting Source Addendum	A-1
Physical Setting Source Summary	A-2
Physical Setting Source Map	A-8
Physical Setting Source Map Findings	A-9
Physical Setting Source Records Searched	PSGR-1

Thank you for your business.
Please contact EDR at 1-800-352-0050
with any questions or comments.

Disclaimer - Copyright and Trademark Notice

This Report contains certain information obtained from a variety of public and other sources reasonably available to Environmental Data Resources, LLC. It cannot be concluded from this Report that coverage information for the target and surrounding properties does not exist from other sources. This Report is provided on an "AS IS", "AS AVAILABLE" basis. **NO WARRANTY EXPRESS OR IMPLIED IS MADE WHATSOEVER IN CONNECTION WITH THIS REPORT. ENVIRONMENTAL DATA RESOURCES, LLC AND ITS SUBSIDIARIES, AFFILIATES AND THIRD PARTY SUPPLIERS DISCLAIM ALL WARRANTIES, OF ANY KIND OR NATURE, EXPRESS OR IMPLIED, ARISING OUT OF OR RELATED TO THIS REPORT OR ANY OF THE DATA AND INFORMATION PROVIDED IN THIS REPORT, INCLUDING WITHOUT LIMITATION, ANY WARRANTIES REGARDING ACCURACY, QUALITY, CORRECTNESS, COMPLETENESS, COMPREHENSIVENESS, SUITABILITY, MERCHANTABILITY, FITNESS FOR A PARTICULAR PURPOSE, TITLE, NON-INFRINGEMENT, MISAPPROPRIATION, OR OTHERWISE. ALL RISK IS ASSUMED BY THE USER. IN NO EVENT SHALL ENVIRONMENTAL DATA RESOURCES, LLC OR ITS SUBSIDIARIES, AFFILIATES OR THIRD PARTY SUPPLIERS BE LIABLE TO ANYONE FOR ANY DIRECT, INCIDENTAL, INDIRECT, SPECIAL, CONSEQUENTIAL OR OTHER DAMAGES OF ANY TYPE OR KIND (INCLUDING BUT NOT LIMITED TO LOSS OF PROFITS, LOSS OF USE, OR LOSS OF DATA) INFORMATION PROVIDED IN THIS REPORT.** Any analyses, estimates, ratings, environmental risk levels, or risk codes provided in this Report are provided for illustrative purposes only, and are not intended to provide, nor should they be interpreted as providing any facts regarding, or prediction or forecast of, any environmental risk for any property. Only an assessment performed by a qualified environmental professional can provide findings, opinions or conclusions regarding the environmental risk or conditions in, on or at any property.

Copyright 2023 by Environmental Data Resources, LLC. All rights reserved. Reproduction in any media or format, in whole or in part, of any report or map of Environmental Data Resources, LLC, or its affiliates, is prohibited without prior written permission.

EDR and its logos (including Sanborn and Sanborn Map) are trademarks of Environmental Data Resources, LLC or its affiliates. All other trademarks used herein are the property of their respective owners.

EXECUTIVE SUMMARY

A search of available environmental records was conducted by Environmental Data Resources, Inc (EDR). The report was designed to assist parties seeking to meet the search requirements of EPA's Standards and Practices for All Appropriate Inquiries (40 CFR Part 312), the ASTM Standard Practice for Environmental Site Assessments (E1527 - 21), the ASTM Standard Practice for Environmental Site Assessments for Forestland or Rural Property (E2247 - 16), the ASTM Standard Practice for Limited Environmental Due Diligence: Transaction Screen Process (E1528 - 22) or custom requirements developed for the evaluation of environmental risk associated with a parcel of real estate.

TARGET PROPERTY INFORMATION

ADDRESS

240 NASSAU STREET
BROOKLYN, NY 11201

COORDINATES

Latitude (North):	40.6980500 - 40° 41' 52.98''
Longitude (West):	73.9819380 - 73° 58' 54.97''
Universal Tranverse Mercator:	Zone 18
UTM X (Meters):	586013.1
UTM Y (Meters):	4505525.5
Elevation:	19 ft. above sea level

USGS TOPOGRAPHIC MAP ASSOCIATED WITH TARGET PROPERTY

Target Property Map:	14115940 BROOKLYN, NY
Version Date:	2019
West Map:	14317809 JERSEY CITY, NJ
Version Date:	2019

AERIAL PHOTOGRAPHY IN THIS REPORT

Portions of Photo from:	20190917, 20190830
Source:	USDA

MAPPED SITES SUMMARY

Target Property Address:
240 NASSAU STREET
BROOKLYN, NY 11201

Click on Map ID to see full detail.

MAP ID	SITE NAME	ADDRESS	DATABASE ACRONYMS	RELATIVE ELEVATION	DIST (ft. & mi.) DIRECTION
A1	COMMODORE BARRY	PARK AVE, NAVY AVE,	NY CBS, NY CBS AST	Lower	102, 0.019, East
A2	LAPELS	237 NASSAU ST APT 14	EDR Hist Cleaner	Lower	103, 0.020, NNE
B3	DR WHITE COMMUNITY C	200 GOLD STREET	NY UST	Higher	105, 0.020, West
B4	CON EDISON	CONCORD ST & PRINCE	NJ MANIFEST	Higher	140, 0.027, SSW
B5	CON EDISON	CONCORD ST & PRINCE	RCRA NonGen / NLR	Higher	140, 0.027, SSW
B6	CON EDISON	CONCORD ST & PRINCE	NY MANIFEST	Higher	140, 0.027, SSW
B7	SIX OZ IN MANHOLE #	CONCORD STREET/PRINC	NY Spills	Higher	141, 0.027, SSW
B8	2-14 PRINCE ST	2-14 PRINCE STREET	NY UST	Higher	142, 0.027, SSW
B9	F B E PRINCE ST	214 PRINCE ST	RCRA NonGen / NLR	Higher	144, 0.027, SSW
C10	NYSDOT BIN 2230510	BQE I-278 NASSAU & C	RCRA NonGen / NLR, NY MANIFEST, NJ MANIFEST	Higher	149, 0.028, South
B11	MANHOLE 60329	CONCORD STREET/PRINC	NY Spills	Higher	153, 0.029, SSW
B12	MH 61533	PRINCE ST/CONCORD ST	NY Spills	Higher	153, 0.029, SSW
B13	MANHOLE 60329	CONCORD ST AT PRINCE	NY Spills	Higher	153, 0.029, SSW
B14	CONSOLIDATED EDISON	NASSAU ST & GOLD ST	NY MANIFEST	Higher	198, 0.038, WNW
B15	CON EDISON	NAUSSAU ST & GOLD ST	RCRA NonGen / NLR, NY MANIFEST	Higher	205, 0.039, WNW
B16	TM1333	GOLD ST	NY Spills	Higher	205, 0.039, WNW
B17	MANHOLE 64797	NASSAU ST/GOLD ST	NY Spills	Higher	205, 0.039, WNW
C18	LOT 32,TAXBLOCK 122	14 PRINCE STREET	NY E DESIGNATION	Higher	241, 0.046, SSW
B19	BROOKLYN TILLARY LLC	277 GOLD STREET	NY UST, NY AST	Higher	243, 0.046, WSW
B20	257 GOLD STREET	235-263 GOLD STREET	NY AST	Higher	247, 0.047, SW
B21	CON ED-GOLD & CONCOR	GOLD ST & CONCORD ST	RCRA NonGen / NLR, NY MANIFEST	Higher	250, 0.047, WSW
B22	MANHOLE 712	GOLD ST & CONCORD ST	NY Spills	Higher	250, 0.047, WSW
B23	CONSOLIDATED EDISON	SE CONCORD ST & GOLD	RCRA NonGen / NLR	Higher	250, 0.047, WSW
B24	GOLD ST & CONCORD ST	GOLD ST & CONCORD ST	NY Spills	Higher	250, 0.047, WSW
B25	CON EDISON	GOLD ST & CONCORD ST	NY MANIFEST	Higher	250, 0.047, WSW
B26	CON ED - MH60506	GOLD ST & CONCORD ST	RCRA NonGen / NLR, NY MANIFEST	Higher	250, 0.047, WSW
B27	MAN HOLE 60507	GOLD ST AND CONCORD	NY Spills	Higher	250, 0.047, WSW
A28	NYC DEPT OF EDUCATIO	50 NAVY ST	RCRA-SQG, NY LTANKS, NY AST, NY Spills, NY LEAD,...	Lower	259, 0.049, East
A29	P.S. 287 - BROOKLYN	50 NAVY STREET	NY UST	Lower	259, 0.049, East
A30	BROOKLYN NAVY YARD O	NAVY & FLUSHING AVE	RCRA NonGen / NLR	Lower	270, 0.051, East
A31	CONSOLIDATED EDISON	NAVY & FLUSHING AVE	NY MANIFEST	Lower	270, 0.051, East
A32	CON EDISON MANHOLE 6	NAVY ST & FLUSHING A	RCRA NonGen / NLR, NY MANIFEST	Lower	270, 0.051, East
A33	CONSOLIDATED EDISON	NAVY ST & FLUSHING A	NY MANIFEST	Lower	270, 0.051, East
A34	CON EDISON MANHOLE 6	NAVY ST & FLUSHING A	RCRA NonGen / NLR	Lower	270, 0.051, East
A35	NATIONAL GRID	NAVY ST & FLUSHING A	RCRA NonGen / NLR, FINDS, ECHO	Lower	270, 0.051, East
A36	CON EDISON MANHOLE 7	NASSAU ST & NAVY ST	RCRA NonGen / NLR	Lower	271, 0.051, East
A37	CON EDISON - MH 715	NASSAU ST AND NAVY	RCRA NonGen / NLR, NY MANIFEST	Lower	271, 0.051, East
A38	ONE PINT OIL IN MANH	NAVY ST & NASSAU STR	NY Spills	Lower	271, 0.051, East
A39	MANHOLE #715	NASSAU ST AND NAVY S	NY Spills	Lower	271, 0.051, East

MAPPED SITES SUMMARY

Target Property Address:
240 NASSAU STREET
BROOKLYN, NY 11201

Click on Map ID to see full detail.

MAP ID	SITE NAME	ADDRESS	DATABASE ACRONYMS	RELATIVE ELEVATION	DIST (ft. & mi.) DIRECTION
A40	CON EDISON MANHOLE 6	NAVY ST & NASSAU AVE	RCRA NonGen / NLR, NY MANIFEST	Lower	271, 0.051, East
A41	CON EDISON MANHOLE 6	NAVY ST & NASSAU ST	RCRA NonGen / NLR, NY MANIFEST	Lower	271, 0.051, East
A42	CON EDISON MANHOLE:	NAVY ST & NASSAU ST	RCRA NonGen / NLR, NY MANIFEST	Lower	271, 0.051, East
A43	CONSOLIDATED EDISON	NASSAU ST AND NAVY S	NY MANIFEST	Lower	271, 0.051, East
A44	MANHOLE #55912	NASSAU ST & NAVY ST	NY Spills	Lower	271, 0.051, East
A45	CON EDISON MANHOLE 9	NAVY ST & NASSAU ST	RCRA NonGen / NLR	Lower	271, 0.051, East
A46	NASSAU ST & NAVY ST	NASSAU ST & NAVY ST	NY Spills	Lower	271, 0.051, East
A47	MANHOLE # 717	NASSAU ST AND NAVY S	NY Spills	Lower	271, 0.051, East
A48	MH 55912	NASSAU ST & NAVY ST	NY Spills	Lower	271, 0.051, East
A49	MANHOLE #717	NASSAU ST & NAVY ST	NY Spills	Lower	271, 0.051, East
A50	CONSOLIDATED EDISON	NASSAU ST & NAVY ST	NY MANIFEST	Lower	271, 0.051, East
A51	MANHOLE 716	NASSAU ST & NAVY ST	NY Spills	Lower	271, 0.051, East
A52	CON ED-MH 60095	NAVY ST & NASSAU AVE	RCRA NonGen / NLR, NY MANIFEST	Lower	271, 0.051, East
A53	MANHOLE 716	NASSAU ST AND NAVY S	NY Spills	Lower	271, 0.051, East
A54	MANHOLE	NASSAU ST AND NAVY S	NY Spills	Lower	271, 0.051, East
A55	MANHOLE 55912	NASSAU ST/WEST OF NA	NY Spills	Lower	272, 0.052, East
A56	MH 14	NASSAU ST / NAVY ST	NY Spills	Lower	272, 0.052, East
A57	MANHOLE 55914	NASSAU ST/NAVY ST	NY Spills	Lower	272, 0.052, East
A58	MANHOLE #615	FLUSHING AV & NAVY S	NY Spills	Lower	272, 0.052, East
A59	MANHOLE 617	FLUSHING AVE @ NAVY	NY Spills	Lower	272, 0.052, East
A60	MANHOLE 621	NAVY ST / FLUSHING A	NY Spills	Lower	272, 0.052, East
A61	MANHOLE #60384	NAVY ST & FLUSHING A	NY Spills	Lower	272, 0.052, East
A62	MANHOLE # 55912	NASSAU STREET AT NAV	NY Spills	Lower	272, 0.052, East
A63	MANHOLE 714	NASSAU ST/NAVY ST	NY Spills	Lower	272, 0.052, East
A64	MANHOLE #60386	FLUSHING AVE & NAVY	NY Spills	Lower	272, 0.052, East
A65	MANHOLE#715	NASSAU ST/NAVY ST	NY Spills	Lower	272, 0.052, East
A66	MANHOLE 60383	NAVY ST / FLUSHING A	NY Spills	Lower	272, 0.052, East
A67	MANHOLE # 0716	NASSAU STREET NEAR N	NY Spills	Lower	272, 0.052, East
A68	MANHOLE 717	NASSAU ST/NAVY ST	NY Spills	Lower	272, 0.052, East
A69	MANHOLE 9363	NAVY STREET & FLUSHI	NY Spills	Lower	272, 0.052, East
A70	MANHOLE 60385	NAVY ST/FLUSHING AVE	NY Spills	Lower	272, 0.052, East
A71	MANHOLE 715	NASSAU STREET / NAVY	NY Spills	Lower	272, 0.052, East
A72	MANHOLE #60383	NAVY STREET AT FLUSH	NY Spills	Lower	272, 0.052, East
A73	SIX OZ FROM CABLE RE	FLUSHING AVENUE & NA	NY Spills	Lower	272, 0.052, East
A74	MANHOLE # 715	NASSAU ST/NAVY ST	NY Spills	Lower	272, 0.052, East
A75	MANHOLE #60386	FLUSHING AV E OF NAV	NY Spills	Lower	272, 0.052, East
A76	MANHOLE 635	E SIDE NAVY ST/NASSA	NY Spills	Lower	272, 0.052, East
A77	MANHOLE 60385	NAVY ST NEAR FLUSHIN	NY Spills	Lower	272, 0.052, East
A78	MANHOLE 60098	NAVY ST / FLUSHING A	NY Spills	Lower	272, 0.052, East

MAPPED SITES SUMMARY

Target Property Address:
240 NASSAU STREET
BROOKLYN, NY 11201

Click on Map ID to see full detail.

MAP ID	SITE NAME	ADDRESS	DATABASE ACRONYMS	RELATIVE ELEVATION	DIST (ft. & mi.) DIRECTION
A79	MANHOLE 715	NASSAU ST/ NAVY ST	NY Spills	Lower	272, 0.052, East
A80	MANHOLE #60097	FLUSHING AVE & NAVY	NY Spills	Lower	272, 0.052, East
A81	MANHOLE 716	NASSAU ST/WEST OF NA	NY Spills	Lower	272, 0.052, East
A82	MANHOLE 60612	NASSAU ST/NAVY ST	NY Spills	Lower	272, 0.052, East
A83	MANHOLE 3138	FLUSHING AV / NAVY S	NY Spills	Lower	272, 0.052, East
A84	MANHOLE 60386	FLUSHING AVE / NAVY	NY Spills	Lower	272, 0.052, East
A85	MANHOLE # 60095	NASSUA ST/NAVY ST	NY Spills	Lower	272, 0.052, East
A86	SIX OUNCE RELEASE TO	FLUSHING AVENUE & NA	NY Spills	Lower	272, 0.052, East
A87	MH 716	NAVY ST/NASSAU ST	NY Spills	Lower	272, 0.052, East
A88	NAVE ST	FLUSHING AVE & NAVE	NY Spills	Lower	272, 0.052, East
B89	CON EDISON - SERVICE	208 NASSAU ST	RCRA-LQG	Higher	283, 0.054, WNW
B90	CON EDISON	208 NASSAU ST	NY MANIFEST	Higher	283, 0.054, WNW
D91	MANHOLE # 60539	CONCORD STREET/NAVY	NY Spills	Lower	304, 0.058, ESE
D92	MH 588	NAVY ST/CONCORD ST	NY Spills	Lower	304, 0.058, ESE
D93	MANHOLE #60539	CONCORD STREET/NAVY	NY Spills	Lower	304, 0.058, ESE
D94	CON EDISON - MANHOLE	58 NAVY ST	RCRA-LQG, NY MANIFEST	Lower	309, 0.059, ESE
B95	CON EDISON	FRONT OF 205 NASSAU	NY MANIFEST	Higher	313, 0.059, WNW
B96	MH 64797	202 NASSAU ST	NY Spills	Higher	318, 0.060, WNW
D97	CON EDISON	CONCORD ST & NAVY ST	RCRA NonGen / NLR	Lower	323, 0.061, ESE
D98	CON EDISON	CONCORD ST & NAVY ST	NJ MANIFEST	Lower	323, 0.061, ESE
D99	CON EDISON	CONCORD ST & NAVY ST	RCRA NonGen / NLR, NY MANIFEST	Lower	323, 0.061, ESE
D100	CON EDISON	NAVY ST AND CONCORD	NY MANIFEST	Lower	323, 0.061, ESE
D101	MANHOLE 588	NAVY ST & CONCORD	NY Spills	Lower	323, 0.061, ESE
D102	MANHOLE 5	CONCORD ST AND NAVY	NY Spills	Lower	323, 0.061, ESE
D103	CONSOLIDATED EDISON	NAVY & CONCORD ST	NY MANIFEST	Lower	323, 0.061, ESE
D104	CONSOLIDATED EDISON	NAVY & CONCORD	NY MANIFEST	Lower	323, 0.061, ESE
D105	CON EDISON	CONCORD ST & NAVY ST	NY MANIFEST	Lower	323, 0.061, ESE
D106	CON EDISON	CONCORD ST & NAVY ST	NY MANIFEST	Lower	323, 0.061, ESE
D107	CON EDISON - MANHOLE	CONCORD ST & NAVY ST	RCRA-LQG	Lower	323, 0.061, ESE
D108	MAN HOLE	NAVY STREET AND CONC	NY Spills	Lower	323, 0.061, ESE
D109	CONSOLIDATED EDISON	NAVY STREET AND CONC	NY MANIFEST	Lower	323, 0.061, ESE
D110	CON EDISON - MANHOLE	CONCORD ST & NAVY ST	NJ MANIFEST	Lower	323, 0.061, ESE
A111	NYCHA - FARRAGUT	251 NASSAU STREET	RCRA NonGen / NLR, FINDS, ECHO, NY MANIFEST	Lower	330, 0.062, ENE
E112	LOT 28,TAXBLOCK 121	194 CONCORD STREET	NY E DESIGNATION	Higher	334, 0.063, WSW
B113	COMMERCIAL BUILDING	200 GOLD STREET	NY LTANKS	Higher	343, 0.065, West
E114	LOT 13,TAXBLOCK 122	257 GOLD STREET	NY Spills, NY E DESIGNATION, NY MANIFEST	Higher	354, 0.067, SSW
E115	COMMERCIAL FACILITY	235-263 GOLD STREET	NY Spills	Higher	357, 0.068, SSW
F116	MANHOLE # 55912	257 NASSAU ST	NY Spills	Lower	361, 0.068, East
E117	OWENS NEW WORLD TRUC	183 CONCORD ST	NY UST	Higher	373, 0.071, WSW

MAPPED SITES SUMMARY

Target Property Address:
240 NASSAU STREET
BROOKLYN, NY 11201

Click on Map ID to see full detail.

MAP ID	SITE NAME	ADDRESS	DATABASE ACRONYMS	RELATIVE ELEVATION	DIST (ft. & mi.) DIRECTION
E118	LOT 32,TAXBLOCK 121	GOLD STREET	NY E DESIGNATION	Higher	389, 0.074, SW
E119	GOLD STREET HOLDINGS	235-263 GOLD ST	RCRA-VSQG, FINDS, ECHO, NJ MANIFEST	Higher	398, 0.075, SW
E120	LOT 25,TAXBLOCK 109	177 CONCORD STREET	NY E DESIGNATION	Higher	416, 0.079, WSW
E121	RED ROCK RESOURCES I	177 CONCORD ST	NY AST	Higher	416, 0.079, WSW
E122	LOT 33,TAXBLOCK 121	GOLD STREET	NY E DESIGNATION	Higher	419, 0.079, SW
F123	MAN HOLE 717	NASSAU ST + NAVY ST	NY Spills	Lower	425, 0.080, East
E124	LOT 35,TAXBLOCK 121	GOLD STREET	NY E DESIGNATION	Higher	441, 0.084, SW
D125	CON EDISON MANHOLE:	75 NAVY ST	RCRA NonGen / NLR, FINDS, ECHO, NY MANIFEST	Higher	448, 0.085, SE
E126	MANHOLE #712	259 GOLD ST	NY Spills	Higher	449, 0.085, SSW
E127	LOT 36,TAXBLOCK 121	244 GOLD STREET	NY E DESIGNATION	Higher	461, 0.087, SW
E128	LOT 37,TAXBLOCK 121	246 GOLD STREET	NY E DESIGNATION	Higher	478, 0.091, SW
E129	180 CONCORD LLC	35-37 DUFFIELD ST	NY MANIFEST	Higher	484, 0.092, WSW
E130	LOT 18,TAXBLOCK 121	35 DUFFIELD STREET	NY E DESIGNATION	Higher	484, 0.092, WSW
E131	180 CONCORD LLC	35-37 DUFFIELD ST	RCRA NonGen / NLR	Higher	484, 0.092, WSW
G132	CON EDISON SERVICE B	420 W 29 ST FRONT OF	RCRA NonGen / NLR, FINDS	Higher	487, 0.092, SSE
H133	NAVY ST&SAND ST/RED	NAVY ST & SAND ST	NY Spills	Lower	511, 0.097, NNE
D134	CON EDISON - MANHOLE	85 NAVY ST	NY MANIFEST	Higher	520, 0.098, SE
I135	EDDIE NILAN	180 NASSAU ST	NY AST	Higher	533, 0.101, West
I136	CON EDISON SERVICE B	180 NASSAU ST	RCRA NonGen / NLR, NY MANIFEST	Higher	533, 0.101, West
J137	LOT 10,TAXBLOCK 122	265 GOLD STREET	NY E DESIGNATION	Higher	536, 0.102, SSW
E138	35-37 DUFFIELD STREE	37 DUFFIELD STREET	NY VCP	Higher	549, 0.104, WSW
I139	171 CONCORD STREET	171 CONCORD STREET	NY VCP	Higher	561, 0.106, West
I140	LOT 24,TAXBLOCK 108	171 CONCORD STREET	NY E DESIGNATION	Higher	561, 0.106, West
I141	171 CONCORD STREET	171 CONCORD STREET	NY UST	Higher	561, 0.106, West
J142	SHURGARD STORAGE CEN	30 PRINCE STREET	NY AST	Higher	565, 0.107, SSW
I143	LOT 12,TAXBLOCK 108	174 NASSAU STREET	NY E DESIGNATION	Higher	567, 0.107, West
G144	CON EDISON	PARK AVE & NAVY ST.	RCRA NonGen / NLR, NY MANIFEST	Higher	568, 0.108, SE
G145	CON ED - M/H 60182	PARK & NAVY ST	RCRA NonGen / NLR, NY MANIFEST	Higher	568, 0.108, SE
G146	CON ED - MH 60182	PARK AVE & NAVY ST	RCRA NonGen / NLR, NY MANIFEST	Higher	568, 0.108, SE
G147	CON EDISION - MH6018	PARK & NAVY PARK & N	RCRA NonGen / NLR	Higher	568, 0.108, SE
G148	CONSOLIDATED EDISON	TILLARY AVE & NAVY S	NY MANIFEST	Higher	568, 0.108, SE
J149	LOT 9,TAXBLOCK 122	271 GOLD STREET	NY E DESIGNATION	Higher	569, 0.108, SSW
K150	MH 774	SAND ST/GOLD ST	NY Spills	Higher	582, 0.110, NNW
K151	MANHOLE #774 HAS 2 D	GOLD STREET & SANDS	NY Spills	Higher	582, 0.110, NNW
K152	MANHOLE #772	SANDS ST & GOLD ST	NY Spills	Higher	582, 0.110, NNW
K153	CON EDISON COAL TAR	GOLD ST & SANDS ST	RCRA NonGen / NLR, NY MANIFEST	Higher	583, 0.110, NNW
K154	CONSOLIDATED EDISON	SANDS AVE & GOLD ST	NY MANIFEST	Higher	583, 0.110, NNW
K155	CON EDISON MANHOLE 6	SANDS ST & GOLD ST	RCRA NonGen / NLR	Higher	583, 0.110, NNW
K156	CONSOLIDATED EDISON	GOLD ST & SANDS ST	NY MANIFEST	Higher	583, 0.110, NNW

MAPPED SITES SUMMARY

Target Property Address:
240 NASSAU STREET
BROOKLYN, NY 11201

Click on Map ID to see full detail.

MAP ID	SITE NAME	ADDRESS	DATABASE ACRONYMS	RELATIVE ELEVATION	DIST (ft. & mi.) DIRECTION
G157	213335; PARK AVENUE	PARK AVENUE AND NAVY	NY Spills	Higher	585, 0.111, SE
G158	SPILL NUMBER 0104344	TILLARY ST AT BQE	NY Spills	Higher	585, 0.111, SE
G159	MANHOLE 55895	PARK AVE/NAVY ST	NY Spills	Higher	585, 0.111, SE
G160	FEEDER 63	PARK AVE BET NAVY &	NY Spills	Higher	585, 0.111, SE
G161	BKLYN QUNS EXPWY/TIL	BKLYN QUNS EXPWY/TIL	NY Spills	Higher	585, 0.111, SE
G162	STREET AND SEWER	NORTH BQE @ TILLARY	NY Spills	Higher	585, 0.111, SE
G163	SPILL NUMBER 9900253	BROOKLYN QUEENS EXPR	NY Spills	Higher	585, 0.111, SE
G164	MAHOLE 60100	NAVY ST/PARK AVE	NY Spills	Higher	585, 0.111, SE
G165	BQE & TILLARY ST	TILLARY ST EXIT	NY Spills	Higher	585, 0.111, SE
G166	MANHOLE #60182	PARK AV & NAVY ST	NY Spills	Higher	585, 0.111, SE
G167	BQE/TILLARY ROAD SPI	BROOKLYN QUEENS EXPR	NY Spills	Higher	585, 0.111, SE
G168	217910; NAVY ST. AND	NAVY ST. AND PARK AV	NY Spills	Higher	585, 0.111, SE
E169	LOT 12,TAXBLOCK 121	49 DUFFIELD STREET	NY E DESIGNATION	Higher	587, 0.111, SW
E170	VACANT LOT	49 DUFFIELD STREET	NY Spills	Higher	587, 0.111, SW
G171	CONSOLIDATED EDISON	TILLARY ST & NAVY ST	NY MANIFEST	Higher	593, 0.112, SE
G172	INGERSOLL HOUSES	5 FLEETWALK & TILARY	NY Spills	Higher	594, 0.112, SSE
L173	CATCH BASIN 3RD AVE	222 1ST AVE	NY Spills	Lower	604, 0.114, NE
L174	CON EDISON	222 FIRST AVENUE	PA MANIFEST	Lower	604, 0.114, NE
L175	THIRD AVE FLUSH PIT	222 FIRST AVENUE	NY Spills	Lower	604, 0.114, NE
L176	THIRD AVENUE YARD	222 FIRST AVENUE	NY Spills	Lower	604, 0.114, NE
L177	FIVE GAL HYDRAULIC O	222 FIRST AVENUE	NY Spills	Lower	604, 0.114, NE
L178	3RD AVE YARD	222 FIRST AVENUE	NY Spills	Lower	604, 0.114, NE
H179	NYPD BROOKLYN TOW PO	26 NAVY ST	RCRA NonGen / NLR	Lower	607, 0.115, NNE
G180	NYSDOT REGION 2 BROO	NAVY ST AT BROOKLYN	RCRA NonGen / NLR, NY MANIFEST	Higher	610, 0.116, SE
I181	MAYFAIR SHIP SUPPLIE	172 NASSAU ST	NY AST	Higher	617, 0.117, West
I182	172 NASSAU STREET -	172 NASSAU STREET	NY VCP	Higher	617, 0.117, West
J183	LOT 5,TAXBLOCK 122	277 GOLD STREET	NY E DESIGNATION	Higher	618, 0.117, SSW
L184	VAULT#3264	40-14 1ST AVE	NY Spills	Lower	620, 0.117, NE
H185	CON EDISON MANHOLE 6	NAVY ST & SANDS ST N	RCRA NonGen / NLR, NY MANIFEST	Lower	621, 0.118, NE
H186	CON EDISON	SANDS ST & NAVY ST S	RCRA NonGen / NLR, FINDS, ECHO	Lower	621, 0.118, NE
H187	CONSOLIDATED EDISON	NAVY ST & SANDS ST M	NY MANIFEST	Lower	621, 0.118, NE
H188	MANHOLE #693	SANDS ST/GULL ST	NY Spills	Lower	626, 0.119, NE
H189	MANHOLE # 60360	NAVY ST/SAND ST	NY Spills	Lower	626, 0.119, NE
H190	MANHOLE 692	SANDS ST/NAVY ST	NY Spills	Lower	626, 0.119, NE
H191	MANHOLE #723	NAVY ST & SAND ST	NY Spills	Lower	626, 0.119, NE
H192	MANHOLE M639	NAVY ST/ SANDS ST	NY Spills	Lower	626, 0.119, NE
H193	MANHOLE# 723	NAVY ST. AND SAND ST	NY Spills	Lower	626, 0.119, NE
H194	MANHOLE #723	NAVY ST / SAND ST	NY Spills	Lower	626, 0.119, NE
H195	MANHOLE #693	SAND ST & HUDSON ST	NY Spills	Lower	626, 0.119, NE

MAPPED SITES SUMMARY

Target Property Address:
240 NASSAU STREET
BROOKLYN, NY 11201

Click on Map ID to see full detail.

MAP ID	SITE NAME	ADDRESS	DATABASE ACRONYMS	RELATIVE ELEVATION	DIST (ft. & mi.) DIRECTION
H196	MANHOLE MH-55910	HUDSON AV / SAND ST	NY Spills	Lower	626, 0.119, NE
H197	MANHOLE 642	NAVY ST / SANDS ST	NY Spills	Lower	626, 0.119, NE
H198	MANHOLE #642	NAVY ST / SANDS ST	NY Spills	Lower	626, 0.119, NE
H199	CON EDISON M639	SANDS ST & NAVY ST	RCRA NonGen / NLR	Lower	627, 0.119, NE
H200	MANHOLE #723	NAVY ST & SAND ST	NY Spills	Lower	627, 0.119, NE
H201	MANHOLE 723	SAND ST & NAVY ST	NY Spills	Lower	627, 0.119, NE
H202	CONSOLIDATED EDISON	NAVY ST & SANDS ST	RCRA NonGen / NLR	Lower	627, 0.119, NE
H203	CONSOLIDATED EDISON	SANDS ST & NAVY ST	NY MANIFEST	Lower	627, 0.119, NE
H204	MANHOLE 56963	NAVY ST AND SANDS ST	NY Spills	Lower	627, 0.119, NE
H205	CONSOLIDATED EDISON	SANDS ST & NAVY	NY MANIFEST	Lower	627, 0.119, NE
H206	CON EDISON MANHOLE:	SANDS ST & NAVY ST	RCRA NonGen / NLR, NY MANIFEST	Lower	627, 0.119, NE
H207	CONSOLIDATED EDISON	NAVY ST & SANDS ST	NY MANIFEST	Lower	627, 0.119, NE
M208	LOT 34,TAXBLOCK 120	42 DUFFIELD STREET	NY E DESIGNATION	Higher	631, 0.120, WSW
M209	CON EDISON	FO 49 FLATBUSH AVE E	NY MANIFEST	Higher	635, 0.120, WSW
M210	SCIENCE SKILLS CENTE	49 FLATBUSH AVENUE E	NY AST	Higher	635, 0.120, WSW
M211	BROOKLYN INTERNATION	49 FLATBUSH AVENUE E	RCRA-LQG, FINDS, ECHO, NY MANIFEST	Higher	635, 0.120, WSW
G212	CONSOLIDATED EDISON	PARK AVE & NAVY ST -	NY MANIFEST	Higher	641, 0.121, SE
G213	CON EDISON	PARK AVE & NAVY ST	RCRA NonGen / NLR, NY MANIFEST	Higher	641, 0.121, SE
G214	CON EDISON	NAVY ST & PARK AVE 1	RCRA NonGen / NLR	Higher	641, 0.121, SE
G215	CON EDISON	PARK AVE & NAVY ST	RCRA NonGen / NLR, NY MANIFEST	Higher	641, 0.121, SE
H216	KINGS COUNTY DISTILL	299 SANDS STREET	NY Spills	Lower	645, 0.122, NNE
L217	AIRBORNE EXPRESS	51-01 1ST AVE	RCRA-VSQG, FINDS, ECHO, NY MANIFEST	Lower	645, 0.122, NE
L218	SUPREME EQUIPMENT &	49-02 1ST AVENUE	NY MANIFEST	Lower	646, 0.122, NE
L219	SUPREME EQUIPMENT &	49-02 1ST AVE	RCRA NonGen / NLR, NY MANIFEST	Lower	646, 0.122, NE
K220	NYCHA - FARRAGUT	177 SANDS ST	RCRA NonGen / NLR, FINDS, ECHO	Higher	663, 0.126, NNW
G221	CON EDISON MANHOLE:	PARK AVE & NAVY ST S	RCRA NonGen / NLR, FINDS, ECHO, NY MANIFEST	Higher	693, 0.131, SSE
222	N. Y. PAVING CO.	326 NASSAU ST	NY SWF/LF	Lower	708, 0.134, East
K223	167 SANDS ST.	167 SANDS STREET	NY AST	Higher	709, 0.134, NW
J224	67 DUFFIELD STREET	67 DUFFIELD STREET	NY VCP	Higher	725, 0.137, SW
I225	CON EDISON MANHOLE 5	NASSAU ST & BRIDGE S	RCRA NonGen / NLR, NY MANIFEST	Higher	728, 0.138, West
I226	CONSOLIDATED EDISON	NASSAU ST & BRIDGE S	NY MANIFEST	Higher	729, 0.138, West
I227	CON EDISON	FRONT OF 165 NASSAU	NY MANIFEST	Higher	735, 0.139, WNW
J228	CON EDISON MANHOLE 1	GOLD ST & TILLARY ST	RCRA NonGen / NLR, NY MANIFEST	Higher	738, 0.140, SSW
229	PRD ELECTRONICS MANU	202-208 TILLARY AVEN	NY BROWNFIELDS, NY PFAS	Higher	771, 0.146, South
M230	CON EDISON	85 FLATBUSH AVE EXTE	RCRA NonGen / NLR, FINDS, ECHO	Higher	777, 0.147, SW
M231	CON EDISON	85 FLATBUSH AVE EXTE	NJ MANIFEST	Higher	777, 0.147, SW
M232	SUNOCO SERVICE STATI	85 FLATBUSH AVE EXT	RCRA NonGen / NLR, NY MANIFEST	Higher	777, 0.147, SW
N233	ENGINE 207 / LADDER	172 TILLARY STREET	NY UST, NY AST, NY Spills	Higher	808, 0.153, SSW
M234	CON EDISON	CHAPEL ST & FLATBUSH	NY MANIFEST	Higher	817, 0.155, WSW

MAPPED SITES SUMMARY

Target Property Address:
240 NASSAU STREET
BROOKLYN, NY 11201

Click on Map ID to see full detail.

MAP ID	SITE NAME	ADDRESS	DATABASE ACRONYMS	RELATIVE ELEVATION	DIST (ft. & mi.) DIRECTION
M235	CON EDISON - TRANSFO	CHAPEL ST & FLATBUSH	RCRA-LQG	Higher	817, 0.155, WSW
M236	CON EDISON	CHAPEL ST & FLATBUSH	NY MANIFEST	Higher	817, 0.155, WSW
M237	CON EDISON	CHAPEL ST & FLATBUSH	NY MANIFEST	Higher	817, 0.155, WSW
M238	CON EDISON - TRANSFO	CHAPEL ST & FLATBUSH	NJ MANIFEST	Higher	817, 0.155, WSW
239	REMARKABLE PAPER LLC	307 SPRING LAKE ROAD	NY AST	Higher	820, 0.155, NNE
M240	CON EDISON - SERVICE	46 OLD FLATBUSH AVE	NY MANIFEST	Higher	838, 0.159, WSW
241	CON EDISON	107 NAVY ST	NY MANIFEST	Higher	853, 0.162, SSE
O242	116 NASSAU STREET AP	116 NASSAU ST	NY AST, FINDS	Higher	869, 0.165, West
N243	84 PRECINCT NYPD -DD	301 GOLD STREET	NY LTANKS, NY Spills	Higher	882, 0.167, SSW
M244	SPERRY BKLYN		FUDS	Higher	884, 0.167, WSW
M245	MCRTC - BROOKLYN		FUDS	Higher	884, 0.167, WSW
P246	40 FLATBUSH REALTY A	25 CHAPEL STREET	NY AST	Higher	898, 0.170, WSW
P247	40 FLATBUSH REALTY A	25 CHAPEL ST	RCRA NonGen / NLR	Higher	898, 0.170, WSW
Q248	BELL ATLANTIC-NY	FLATBUSH AVE & TILLA	NY MANIFEST	Higher	906, 0.172, SW
Q249	SUNOCO #0007-1548	85 FLATBUSH AVENUE	NY LTANKS, NY UST, NY Spills, NY MANIFEST	Higher	907, 0.172, SW
Q250	156 TILLARY ST. (DEK	156 TILLARY STREET	NY UST	Higher	911, 0.173, SSW
Q251	HAMPTON INN BROOKLYN	156 TILLARY ST	NY Spills, NY MANIFEST	Higher	911, 0.173, SSW
Q252	156 TILLARY STREET	156 TILLARY STREET	NY VCP	Higher	911, 0.173, SSW
Q253	HAMPTON INN BROOKLYN	156 TILLARY ST	RCRA NonGen / NLR	Higher	911, 0.173, SSW
Q254	MET TECH MOTOR	125 FLATBUSH AVENUE	NY UST	Higher	920, 0.174, SSW
P255	CON EDISON	22 CHAPEL ST	NY MANIFEST	Higher	983, 0.186, WSW
P256	22 CHAPEL	22 CHAPEL STREET	NY UST	Higher	983, 0.186, WSW
P257	22 CHAPEL ST BK	22 CHAPEL ST	RCRA-LQG	Higher	983, 0.186, WSW
N258	300 GOLD ST	300 GOLD ST	RCRA NonGen / NLR, NY MANIFEST	Higher	993, 0.188, SSW
N259	IN THE BASEMENT	300 GOLD STREET	NY LTANKS	Higher	993, 0.188, SSW
N260	TA POLICE ACADEMY	300 GOLD STREET	NY UST, NY AST, NY Spills	Higher	995, 0.188, SSW
Q261	SHELL SERVICE STATIO	112 FLATBUSH AVE	RCRA NonGen / NLR	Higher	1010, 0.191, SW
Q262	SHELL	112 FLATBUSH AVE	NY UST	Higher	1010, 0.191, SW
N263	NYPD 84TH PRECINCT	301 GOLD STREET	NY UST	Higher	1021, 0.193, SSW
N264	NYPD 84TH PRECINCT	301 GOLD STREET	NY AST	Higher	1021, 0.193, SSW
Q265	CON EDISON MANHOLE:	120 FLATBUSH AVE	RCRA NonGen / NLR	Higher	1029, 0.195, SW
N266	MIM IMPORT CORP	78 PRINCE ST	NY UST	Higher	1036, 0.196, South
O267	133 CONCORD ST	133 CONCORD STREET	NY AST	Higher	1037, 0.196, West
R268	127 CONCORD STREET	127 CONCORD STREET	NY VCP	Higher	1077, 0.204, West
S269	309 GOLD STREET	309 GOLD STREET	NY TANKS	Higher	1082, 0.205, SSW
T270	CON EDISON MANHOLE 5	ST EDWARDS ST & PARK	RCRA NonGen / NLR, NY MANIFEST, NJ MANIFEST	Lower	1091, 0.207, SE
U271	CONSOLIDATED EDISON	YORK ST BETWEEN GOLD	NY MANIFEST	Higher	1095, 0.207, NNE
V272	CON EDISON	14 N ELIOT PL	NJ MANIFEST	Lower	1100, 0.208, East
V273	CON EDISON	14 N ELIOT PL	RCRA NonGen / NLR, FINDS, ECHO	Lower	1100, 0.208, East

MAPPED SITES SUMMARY

Target Property Address:
240 NASSAU STREET
BROOKLYN, NY 11201

Click on Map ID to see full detail.

MAP ID	SITE NAME	ADDRESS	DATABASE ACRONYMS	RELATIVE ELEVATION	DIST (ft. & mi.) DIRECTION
W274	INGERSOLL HOUSES	85 NAVY WALK	NY AST	Higher	1107, 0.210, South
W275	INGERSOLL HOUSES	85 NAVY WALK	NY UST	Higher	1107, 0.210, South
V276	CONSOLIDATED EDISON	FLUSING AVE AND S EL	NY MANIFEST	Lower	1110, 0.210, East
V277	CONSOLIDATED EDISON	FLUSHING AVE & N ELL	NY MANIFEST	Lower	1110, 0.210, East
V278	CONSOLIATED EDISON	FLUSHING AVE & N ELL	NY MANIFEST	Lower	1110, 0.210, East
U279	CON EDISON TM2470	YORK ST & HUDSON AVE	RCRA NonGen / NLR	Higher	1125, 0.213, NNE
U280	CON EDISON MANHOLE 6	YORK ST & NAVY ST	RCRA NonGen / NLR	Higher	1125, 0.213, NNE
U281	CON EDISON MANHOLE:	YORK ST & NAVY ST	RCRA NonGen / NLR	Higher	1125, 0.213, NNE
U282	CON EDISON MANHOLE 6	NAVY ST & YORK ST	RCRA NonGen / NLR	Higher	1125, 0.213, NNE
U283	CON EDISON	YORK ST & HUDSON AVE	RCRA NonGen / NLR	Higher	1125, 0.213, NNE
U284	CONSOLIDATED EDISON	YORK ST & NAVY ST	NY MANIFEST	Higher	1125, 0.213, NNE
U285	CONSOLIDATED EDISON	YORK ST & NAVY ST	NY MANIFEST	Higher	1125, 0.213, NNE
S286	TEAM OBSOLETE	315 GOLD ST	RCRA NonGen / NLR, FINDS, ECHO	Higher	1127, 0.213, SSW
W287	CON EDISON MANHOLE 1	179 NAVY WALK (E SID	RCRA NonGen / NLR	Higher	1134, 0.215, South
S288	CON EDISON - SERVICE	102 PRINCE ST	RCRA-LQG	Higher	1139, 0.216, South
S289	CON EDISON - SERVICE	102 PRINCE ST	NY MANIFEST	Higher	1139, 0.216, South
X290	MERIT FLATBUSH	132 FLATBUSH AVE EXT	NY AST	Higher	1141, 0.216, SW
X291	MERIT FLATBUSH	132 FLATBUSH AVE EXT	RCRA-VSQG, US AIRS, FINDS, ECHO, NY MANIFEST	Higher	1141, 0.216, SW
Y292	FARRAGUT HOUSES	190 YORK STREET	NY UST	Higher	1146, 0.217, NNW
Y293	FARRAGUT HOUSES	190 YORK STREET	NY LTANKS, NY Spills	Higher	1146, 0.217, NNW
Y294	NYCHA - FARRAGUT HOU	190 YORK AVE	RCRA NonGen / NLR, US AIRS	Higher	1146, 0.217, NNW
W295	NYCHA - INGERSOL HOU	120 NAVY WALK	RCRA NonGen / NLR, FINDS, ECHO, NY MANIFEST	Higher	1147, 0.217, South
Y296	CON EDISON MANHOLE:	YORK ST & GOLD ST	RCRA NonGen / NLR, NY MANIFEST	Higher	1147, 0.217, NNW
Y297	CON EDISON	YORK ST & GOLD ST	RCRA NonGen / NLR, NY MANIFEST	Higher	1147, 0.217, NNW
Y298	CON EDISON	GOLD ST & YORK ST	RCRA NonGen / NLR, NY MANIFEST	Higher	1147, 0.217, NNW
Y299	CONSOLIDATED EDISON	GOLD ST & YORK ST	NY MANIFEST	Higher	1147, 0.217, NNW
S300	CONSOLIDATED EDISON	GOLD ST & JOHNSON ST	NY MANIFEST	Higher	1151, 0.218, SSW
S301	147 FLATBUSH AVE LLC	147 FLATBUSH AVE	NY MANIFEST	Higher	1177, 0.223, SSW
S302	147 FLATBUSH AVE LLC	147 FLATBUSH AVE	RCRA-LQG	Higher	1177, 0.223, SSW
S303	ROBERT T. IANNUCCI &	325 GOLD ST	NY AST	Higher	1183, 0.224, SSW
X304	CON ED - V 3268	264 BRIDGE ST	RCRA NonGen / NLR, NY MANIFEST	Higher	1198, 0.227, SW
Z305	P.S. 307 - BROOKLYN	209 YORK STREET	NY AST	Higher	1201, 0.227, North
Z306	NYC DEPT OF EDUCATIO	209 YORK ST	RCRA-SQG	Higher	1201, 0.227, North
Z307	NYC BOARD OF EDUCATI	229 YORK ST	NY LEAD, NY MANIFEST	Higher	1201, 0.227, North
S308	176 JOHNSON ST.	176 JOHNSON STREET	NY UST	Higher	1207, 0.229, South
S309	CON EDISON MANHOLE:	JOHNSON ST & DUFFIEL	RCRA NonGen / NLR, FINDS	Higher	1211, 0.229, SSW
S310	CON EDISON	162 FLATBUSH AVE	NY MANIFEST	Higher	1213, 0.230, SSW
S311	CON EDISON	162 FLATBUSH AVE	NJ MANIFEST	Higher	1213, 0.230, SSW
S312	CON EDISON	162 FLATBUSH AVE	RCRA NonGen / NLR, FINDS, ECHO	Higher	1213, 0.230, SSW

MAPPED SITES SUMMARY

Target Property Address:
240 NASSAU STREET
BROOKLYN, NY 11201

Click on Map ID to see full detail.

MAP ID	SITE NAME	ADDRESS	DATABASE ACRONYMS	RELATIVE ELEVATION	DIST (ft. & mi.) DIRECTION
S313	CON EDISON MANHOLE:	325 GOLD ST	RCRA NonGen / NLR, NY MANIFEST	Higher	1217, 0.230, SSW
T314	P.S. 67 - BROOKLYN K	51 SAINT EDWARDS STR	NY AST	Higher	1228, 0.233, SE
AA315	SPILL NUMBER 0211386	45 N ELLIOT PL	NY LTANKS	Lower	1229, 0.233, ESE
AA316	NAVY YARD HOUSING DE	45 NORTH ELLIOT PLAC	NY UST	Lower	1229, 0.233, ESE
Y317	99 GOLD ST.	99 GOLD STREET	NY AST	Higher	1244, 0.236, North
S318	BOLLA EM REALTY LLC	185 FLATBUSH AVENUE	RCRA NonGen / NLR, US AIRS, FINDS, ECHO	Higher	1252, 0.237, SSW
S319	BOLLA EM REALTY LLC	185 FLATBUSH AVENUE	NY UST	Higher	1252, 0.237, SSW
T320	CON EDISON	63 ST EDWARDS STREET	NY MANIFEST	Higher	1258, 0.238, SE
T321	CON EDISON - MANHOLE	63 ST EDWARDS STREET	RCRA-LQG	Higher	1258, 0.238, SE
S322	CON EDISON MANHOLE:	320 GOLD ST	RCRA NonGen / NLR, FINDS, ECHO, NY MANIFEST	Higher	1260, 0.239, SSW
S323	MOBIL S/S	185 FLATBUSH AVENUE	NY LTANKS, NY Spills	Higher	1264, 0.239, SSW
S324	PEPPER & POTTER INC	329 GOLD ST	RCRA NonGen / NLR, FINDS, ECHO	Higher	1269, 0.240, SSW
X325	FOREST CITY TECH PLA	11 METROTECH CENTER	NY AST	Higher	1284, 0.243, SW
AB326	CON EDISON - MANHOLE	JAY ST AND NASSAU ST	RCRA NonGen / NLR, NY MANIFEST	Higher	1286, 0.244, West
AC327	INGERSOLL HOUSES	25 MONUMENT WALK	NY UST	Higher	1288, 0.244, SSE
AC328	INGERSOLL HOUSES -NY	25 MONUMENT WALK	NY LTANKS, NY Spills	Higher	1288, 0.244, SSE
AD329	110 BRIDGE ST REALTY	110 BRIDGE ST	NY AST	Higher	1294, 0.245, NW
R330	CON EDISON	JAY ST & CONCORD ST	RCRA NonGen / NLR	Higher	1295, 0.245, West
R331	CON EDISON	JAY ST & CONCORD ST	RCRA NonGen / NLR, NY MANIFEST	Higher	1295, 0.245, West
AE332	CONSOLIDATED EDISON	PARK AVE & N ELLIOT	NY MANIFEST	Higher	1305, 0.247, ESE
AE333	CONSOLIDATED EDISON	N ELLIOT PL & PARK A	NY MANIFEST	Higher	1305, 0.247, ESE
AB334	NEW YORK CITY COLLEG	186 JAY ST	RCRA-VSQG, NY UST, FINDS, ECHO, NY MANIFEST	Higher	1308, 0.248, WNW
AB335	186 JAY STREET	186 JAY STREET	NY LTANKS, NY Spills	Higher	1308, 0.248, WNW
AB336	DORMITORY AUTHORITY	186 JAY ST	RCRA-SQG	Higher	1308, 0.248, WNW
V337	NYCDEP	NORTH PORTLAND/FLUSH	NY MANIFEST	Lower	1314, 0.249, East
R338	NYCTA - JAY STREET S	212 JAY ST	RCRA-VSQG, NY Spills, FINDS, ECHO, NY MANIFEST, NJ...	Higher	1317, 0.249, West
339	CON EDISON MANHOLE:	62 ST EDWARDS ST	RCRA NonGen / NLR, NY MANIFEST	Higher	1317, 0.249, SE
V340	CON EDISON MANHOLE:	FLUSHING AVE & N POR	RCRA NonGen / NLR, NY MANIFEST	Lower	1319, 0.250, East
AD341	APEX THERMOPLASTICS	100-110 BRIDGE STREE	NY SHWS, NY HSWDS	Higher	1332, 0.252, NW
AD342	APEX THERMOPLASTICS	100-110 BRIDGE ST	SEMS-ARCHIVE	Higher	1332, 0.252, NW
343	MIL MED SUP AGE		FUDS	Higher	1351, 0.256, WNW
344	FRONT STREET STATION	BRIDGE ST, FRONT ST,	EDR MGP	Higher	1391, 0.263, NNW
AB345	MMSA NO. 3 BROOKLYN		FUDS	Higher	1396, 0.264, WNW
346	BNYDC INCINERATOR AR	KENT AVE.	NY HSWDS	Lower	1495, 0.283, ENE
347	285 JAY STREET	285 JAY STREET	NY VCP	Higher	1535, 0.291, SW
AF348	RED HOOK TERM/BKLYN/	RED HOOK TERMINAL	NY LTANKS	Higher	1576, 0.298, East
AF349	RED HOOK MARINE/PT A	RED HOOK MARINE TERM	NY LTANKS	Higher	1576, 0.298, East
AF350	CLOSED-LACKOF RECENT	ADMINISTRATION BLDG	NY LTANKS	Higher	1576, 0.298, East
351	166-180 MYRTLE AVENU	166-180 MYRTLE AVENU	NY BROWNFIELDS	Higher	1594, 0.302, South

MAPPED SITES SUMMARY

Target Property Address:
240 NASSAU STREET
BROOKLYN, NY 11201

Click on Map ID to see full detail.

MAP ID	SITE NAME	ADDRESS	DATABASE ACRONYMS	RELATIVE ELEVATION	DIST (ft. & mi.) DIRECTION
352	130 MYRTLE ST	130 MYRTLE ST	NY LTANKS	Higher	1654, 0.313, SSW
AG353	THE GIOVANI (PROPOSE	160 AND 180 MYRTLE A	NY BROWNFIELDS	Higher	1708, 0.323, SSE
AG354	180 MYRTLE AVENUE	180 MYRTLE AVENUE	NY VCP	Higher	1708, 0.323, SSE
AH355	UNION LEAD & OIL CO	FRONT ST	SEMS-ARCHIVE	Higher	1720, 0.326, NNW
AF356	NYC DEP SITE	RED HOOK WATER POLLU	NY LTANKS	Lower	1786, 0.338, East
AF357	BKLYN NAVY YD/FLUSHI	BROOKLYN NAVY YD/FLU	NY LTANKS	Lower	1786, 0.338, East
AF358	SECONDARY BI-PASS AT	63 FLUSHING AVE	NY SHWS, NY LTANKS, NY CBS, NY Spills, NY SPDES	Lower	1792, 0.339, East
AF359	BROOKLYN NAVY YARD T	63 FLUSHING AVE 12-4	NY LTANKS	Lower	1792, 0.339, East
AI360	BRADLEY WHITE LEAD C	85 JAY ST.	NY HSWDS	Higher	1813, 0.343, NW
AI361	85 JAY STREET (BROOK	85 JAY STREET	NY BROWNFIELDS	Higher	1813, 0.343, NW
AI362	BRADLEY WHITE LEAD C	85 JAY ST	SEMS-ARCHIVE, NY Spills, NY MANIFEST	Higher	1813, 0.343, NW
363	LOT 100,TAXBLOCK 206	101 FLEET PLACE	NY LTANKS, NY BROWNFIELDS, NY E DESIGNATION	Higher	1836, 0.348, South
364	NEW YORK UNIVERSITY	333 JAY ST	RCRA-LQG, NY LTANKS, NY Spills, FINDS, ECHO, NY...	Higher	1839, 0.348, SW
AJ365	PLYMOUTH STATION	PLYMOUTH, HUDSON, WA	EDR MGP	Higher	1852, 0.351, North
366	NEW YORK NAV SHIPYAR		FUDS	Lower	1853, 0.351, ENE
AJ367	CON EDISON	55 GOLD STREET	NY LTANKS, NY Spills	Higher	1859, 0.352, North
AK368	BROOKLYN NAVY YARD	FLUSHING AV/CUMBERLA	NY LTANKS	Lower	1860, 0.352, East
AH369	220 WATER STREET	220 WATER STREET	NY ENG CONTROLS, NY INST CONTROL, NY BROWNFIELDS	Higher	1863, 0.353, NNW
AK370	BROOKLYN NAVY YARD -	FLUSHING AVE AT CUMB	RCRA-VSQG, NY VCP, NJ MANIFEST	Lower	1868, 0.354, East
AK371	BROOKLYN NAVAL YARD	FLUSHING AVENUE & CU	NY SHWS	Lower	1868, 0.354, East
AK372	BROOKLYN NAVY YARD	FLUSHING AVE. AND CU	NY ERP	Lower	1868, 0.354, East
AJ373	DAMASCUS BAKERY	56 GOLD ST	NY LTANKS	Higher	1870, 0.354, North
AK374	58-02 FLUSHING AVE/Q	58-02 FLUSHING AVENU	NY LTANKS	Lower	1876, 0.355, East
AI375	177 FRONT STREET	177 FRONT STREET	NY VCP	Higher	1894, 0.359, NW
AJ376	TOCCI BROS INC	50 GOLD STREET	NY UST, NY SWRCY, NY Spills	Higher	1922, 0.364, North
AL377	ALLIED (REPUBLIC-USA	246-252 PLYMOUTH ST	NY SWF/LF	Higher	1943, 0.368, NNW
378	200 WATER STREET	200 WATER STREET	NY VCP	Higher	1944, 0.368, NNW
AM379	EMANUEL CELLLARD FED	225 CADMAN PLZ	SEMS-ARCHIVE, RCRA NonGen / NLR, NY MANIFEST, NJ...	Higher	1989, 0.377, West
AM380	EMMANUEL CELLARD FED	225 CADMAN PLAZA	NY LTANKS, NY HSWDS	Higher	2081, 0.394, West
AN381	LENOX SMELTING	68 JAY STREET	SEMS-ARCHIVE, LEAD SMELTERS	Higher	2083, 0.395, NW
382	55 PROSPECT ST/WATCH	55 PROSPECT ST	NY LTANKS	Higher	2098, 0.397, WNW
AO383	CONSOLIDATED EDISON	191 WILLOUGHBY ST	NY LTANKS, NY Spills, NY MANIFEST	Higher	2118, 0.401, SSE
AL384	JUMBO RECYCLING; INC	27 BRIDGE STREET	NY SWRCY	Higher	2128, 0.403, NNW
385	LONG ISLAND UNIVERSI	METCALF HALL LIU BRO	NY LTANKS, NY Spills, NY MANIFEST	Higher	2136, 0.405, South
386	350 JAY STREET	350 JAY STREET	NY LTANKS, NY Spills	Higher	2158, 0.409, SW
AN387	LENOX SMELTING	U	NY HSWDS	Lower	2188, 0.414, NW
388	LOCK-AWAY STORAGE	1 CARLTON AVE	NY LTANKS	Lower	2202, 0.417, East
389	KINGDOM SUPPORT SERV	74 ADAMS ST	RCRA-VSQG, NY LTANKS, FINDS, ECHO, NY MANIFEST, NJ..	Higher	2219, 0.420, NW
AO390	PRATT INSTITUTE	200 WILLOUGHBY ST	NY LTANKS	Higher	2260, 0.428, SSE

MAPPED SITES SUMMARY

Target Property Address:
240 NASSAU STREET
BROOKLYN, NY 11201

Click on Map ID to see full detail.

MAP ID	SITE NAME	ADDRESS	DATABASE ACRONYMS	RELATIVE ELEVATION	DIST (ft. & mi.) DIRECTION
391	APARTMENT BUILDING -	125 ASHLAND PLACE	NY LTANKS	Higher	2269, 0.430, SSE
AP392	75 WILLOUGHBY ST	75 WILLOUGBY STREET	NY LTANKS	Higher	2272, 0.430, SSW
393	TANK TEST FAIL TTF	404 ALBEE SQ	NY LTANKS	Higher	2285, 0.433, SSW
394	CON-ED FARRAGUT SUBS	89 JOHN STREET	SEMS, RCRA-LQG, PRP, FINDS, ECHO	Lower	2295, 0.435, NNW
AQ395	CON EDISON - HUDSON	1 HUDSON AVE	NY MOSF UST, NY AST, NY CBS AST, NY MOSF AST, NY...	Lower	2311, 0.438, North
AQ396	HUDSON AVENUE GENERA	1-11 HUDSON AVENUE	NY LTANKS, NY MOSF, NY CBS, NY AST, NY Spills	Lower	2311, 0.438, North
AQ397	BROOKLYN GAS AND LIG	MARSHALL ST., ST. JO	EDR MGP	Lower	2317, 0.439, NNE
AP398	BROOKLYN PROSPECT CH	80 WILLOUGHBY ST	NY LTANKS	Higher	2336, 0.442, SSW
399	82 JOHN STREET	78 JOHN STREET	NY VCP	Lower	2342, 0.444, NNW
400	IRON WORKERS SHOP	59 ADAMS ST	NY LTANKS, NY UST, NY AST	Lower	2343, 0.444, NW
401	FOLTS HOMES	104 NORTH WASHINGTON	NY LTANKS	Higher	2366, 0.448, WNW
402	316 FLATBUSH AVE	316 FLATBUSH AVE	NY LTANKS, NY UST	Higher	2397, 0.454, South
AQ403	K - BROOKLYN GAS LIG	MARSHALL ST. & HUDSO	NY SHWS, NY BROWNFIELDS	Lower	2412, 0.457, North
AQ404	BROOKLYN GAS & LIGHT	MARSHALL ST. & HUDSO	NY VCP	Lower	2412, 0.457, North
AR405	BROOKLYN FRIENDS SCH	375 PEARL STREET	NY LTANKS	Higher	2418, 0.458, SW
406	WHITMAN	120 CUMBERLAND WALK	NY LTANKS, NY Spills	Higher	2422, 0.459, ESE
AS407	29 JAY STREET	29 JAY STREET	NY VCP	Lower	2423, 0.459, NNW
AP408	388 BRIDGE STREET	384-394 BRIDGE STREE	NY ENG CONTROLS, NY INST CONTROL, NY BROWNFIELDS	Higher	2443, 0.463, SSW
409	BROOKLYN SUPREME COU	360 ADAMS ST	NY LTANKS, NY Spills, NY AIRS	Higher	2444, 0.463, SW
AQ410	ATLANTIC WHITE LEAD	135 MARSHALL ST O& 2	SEMS-ARCHIVE, RCRA NonGen / NLR, FINDS, ECHO	Lower	2455, 0.465, North
AS411	COMMERCIAL FACILITY	20 JAY ST	NY LTANKS	Lower	2470, 0.468, NNW
AS412	PRECISE CORPORATE PR	20 JAY ST - 5TH FLOO	RCRA-SQG, NY LTANKS, NY Spills, NY MANIFEST	Lower	2470, 0.468, NNW
AR413	370 JAY STREET	370 JAY STREET	US BROWNFIELDS	Higher	2490, 0.472, SW
414	90 CARLTON AVE	90 CARLTON AVE	NY LTANKS	Higher	2493, 0.472, ESE
415	CHAMBERS PAPER FIBER	139 PLYMOUTH STREET	NY SWRCY	Lower	2496, 0.473, NW
416	TANK FAILURE	140 CADMAN PLAZA WES	NY LTANKS	Higher	2561, 0.485, WNW
AR417	PEARL ST/BKLYN/NYCTA	PEARL STREET	NY LTANKS	Higher	2564, 0.486, SW
AR418	PEARL ST/BKLYN-NYCT	PEARL STREET	NY LTANKS	Higher	2564, 0.486, SW
AS419	FARRAGUT SUBSTATION	29 JOHN ST	NY LTANKS	Lower	2594, 0.491, NNW
AT420	SACRED HEART CHURCH	41 ADELPHI ST	NY LTANKS	Higher	2594, 0.491, ESE
AT421	41 ADELPHI ST./BKLYN	41 ADELPHI ST.	NY LTANKS	Higher	2607, 0.494, ESE
AS422	BROOKLYN GAS LIGHT C	MARSHALL LITTLE JOHN	SEMS-ARCHIVE	Lower	2624, 0.497, NNW
423	NAVY BARRACKS BKLYN		FUDS	Higher	2912, 0.552, East
424	NAVAL STATION-BROOKL	FLUSHING AVENUE	NY SHWS, NY INST CONTROL	Lower	4232, 0.802, East
425	BU-NASSAU BRANCH	KENT AVE AND CROSS,	EDR MGP	Lower	4502, 0.853, NE
AU426	KENT AVENUE STATION	500 KENT AVENUE	NY SHWS, NY VCP, NY Spills	Lower	4672, 0.885, NE
427	MERG LINOTYPE CO		FUDS	Higher	4693, 0.889, East
AU428	BROOKLYN NAVY YARD 1	KENT AVENUE	NY SHWS, NY ENG CONTROLS, NY INST CONTROL	Lower	4749, 0.899, NE
429	PEOPLES WORKS	KENT AVE. S. 10TH ST	EDR MGP	Lower	5041, 0.955, NE

EXECUTIVE SUMMARY

TARGET PROPERTY SEARCH RESULTS

The target property was not listed in any of the databases searched by EDR.

DATABASES WITH NO MAPPED SITES

No mapped sites were found in EDR's search of available ("reasonably ascertainable ") government records either on the target property or within the search radius around the target property for the following databases:

STANDARD ENVIRONMENTAL RECORDS

Lists of Federal NPL (Superfund) sites

NPL ---------- National Priority List
Proposed NPL ---------- Proposed National Priority List Sites
NPL LIENS ---------- Federal Superfund Liens

Lists of Federal Delisted NPL sites

Delisted NPL ---------- National Priority List Deletions

Lists of Federal sites subject to CERCLA removals and CERCLA orders

FEDERAL FACILITY ---------- Federal Facility Site Information listing

Lists of Federal RCRA facilities undergoing Corrective Action

CORRACTS ---------- Corrective Action Report

Lists of Federal RCRA TSD facilities

RCRA-TSDF ---------- RCRA - Treatment, Storage and Disposal

Federal institutional controls / engineering controls registries

LUCIS ---------- Land Use Control Information System
US ENG CONTROLS ---------- Engineering Controls Sites List
US INST CONTROLS ---------- Institutional Controls Sites List

Federal ERNS list

ERNS ---------- Emergency Response Notification System

Lists of state and tribal leaking storage tanks

INDIAN LUST ---------- Leaking Underground Storage Tanks on Indian Land
NY HIST LTANKS ---------- Listing of Leaking Storage Tanks

Lists of state and tribal registered storage tanks

FEMA UST ---------- Underground Storage Tank Listing

NY CBS UST ---- Chemical Bulk Storage Database
INDIAN UST ---- Underground Storage Tanks on Indian Land

State and tribal institutional control / engineering control registries

NY RES DECL ---- Restrictive Declarations Listing

Lists of state and tribal voluntary cleanup sites

INDIAN VCP ---- Voluntary Cleanup Priority Listing

ADDITIONAL ENVIRONMENTAL RECORDS

Local Lists of Landfill / Solid Waste Disposal Sites

NY SWTIRE ---- Registered Waste Tire Storage & Facility List
INDIAN ODI ---- Report on the Status of Open Dumps on Indian Lands
ODI ---- Open Dump Inventory
DEBRIS REGION 9 ---- Torres Martinez Reservation Illegal Dump Site Locations
IHS OPEN DUMPS ---- Open Dumps on Indian Land

Local Lists of Hazardous waste / Contaminated Sites

US HIST CDL ---- Delisted National Clandestine Laboratory Register
NY DEL SHWS ---- Delisted Registry Sites
US CDL ---- National Clandestine Laboratory Register

Local Lists of Registered Storage Tanks

NY HIST UST ---- Historical Petroleum Bulk Storage Database
NY HIST AST ---- Historical Petroleum Bulk Storage Database

Local Land Records

NY LIENS ---- Spill Liens Information
LIENS 2 ---- CERCLA Lien Information

Records of Emergency Release Reports

HMIRS ---- Hazardous Materials Information Reporting System
NY Hist Spills ---- SPILLS Database
NY SPILLS 90 ---- SPILLS 90 data from FirstSearch
NY SPILLS 80 ---- SPILLS 80 data from FirstSearch

Other Ascertainable Records

DOD ---- Department of Defense Sites
SCRD DRYCLEANERS ---- State Coalition for Remediation of Drycleaners Listing
US FIN ASSUR ---- Financial Assurance Information
EPA WATCH LIST ---- EPA WATCH LIST
2020 COR ACTION ---- 2020 Corrective Action Program List
TSCA ---- Toxic Substances Control Act
TRIS ---- Toxic Chemical Release Inventory System
SSTS ---- Section 7 Tracking Systems

ROD	Records Of Decision
RMP	Risk Management Plans
RAATS	RCRA Administrative Action Tracking System
PADS	PCB Activity Database System
ICIS	Integrated Compliance Information System
FTTS	FIFRA/ TSCA Tracking System - FIFRA (Federal Insecticide, Fungicide, & Rodenticide Act)/TSCA (Toxic Substances Control Act)
MLTS	Material Licensing Tracking System
COAL ASH DOE	Steam-Electric Plant Operation Data
COAL ASH EPA	Coal Combustion Residues Surface Impoundments List
PCB TRANSFORMER	PCB Transformer Registration Database
RADINFO	Radiation Information Database
HIST FTTS	FIFRA/TSCA Tracking System Administrative Case Listing
DOT OPS	Incident and Accident Data
CONSENT	Superfund (CERCLA) Consent Decrees
INDIAN RESERV	Indian Reservations
FUSRAP	Formerly Utilized Sites Remedial Action Program
UMTRA	Uranium Mill Tailings Sites
US MINES	Mines Master Index File
ABANDONED MINES	Abandoned Mines
UXO	Unexploded Ordnance Sites
DOCKET HWC	Hazardous Waste Compliance Docket Listing
FUELS PROGRAM	EPA Fuels Program Registered Listing
PFAS NPL	Superfund Sites with PFAS Detections Information
PFAS FEDERAL SITES	Federal Sites PFAS Information
PFAS TSCA	PFAS Manufacture and Imports Information
PFAS RCRA MANIFEST	PFAS Transfers Identified In the RCRA Database Listing
PFAS ATSDR	PFAS Contamination Site Location Listing
PFAS WQP	Ambient Environmental Sampling for PFAS
PFAS NPDES	Clean Water Act Discharge Monitoring Information
PFAS ECHO	Facilities in Industries that May Be Handling PFAS Listing
PFAS ECHO FIRE TRAINING	Facilities in Industries that May Be Handling PFAS Listing
PFAS PART 139 AIRPORT	All Certified Part 139 Airports PFAS Information Listing
AQUEOUS FOAM NRC	Aqueous Foam Related Incidents Listing
NY COAL ASH	Coal Ash Disposal Site Listing
NY DRYCLEANERS	Registered Drycleaners
NY Financial Assurance	Financial Assurance Information Listing
NY VAPOR REOPENED	Vapor Intrusion Legacy Site List
NY UIC	Underground Injection Control Wells
NY COOLING TOWERS	Registered Cooling Towers
MINES MRDS	Mineral Resources Data System
PFAS TRIS	List of PFAS Added to the TRI

EDR HIGH RISK HISTORICAL RECORDS

EDR Exclusive Records

EDR Hist Auto	EDR Exclusive Historical Auto Stations

EDR RECOVERED GOVERNMENT ARCHIVES

Exclusive Recovered Govt. Archives

NY RGA HWS	Recovered Government Archive State Hazardous Waste Facilities List

EXECUTIVE SUMMARY

NY RGA LF..... Recovered Government Archive Solid Waste Facilities List

SURROUNDING SITES: SEARCH RESULTS

Surrounding sites were identified in the following databases.

Elevations have been determined from the USGS Digital Elevation Model and should be evaluated on a relative (not an absolute) basis. Relative elevation information between sites of close proximity should be field verified. Sites with an elevation equal to or higher than the target property have been differentiated below from sites with an elevation lower than the target property.
Page numbers and map identification numbers refer to the EDR Radius Map report where detailed data on individual sites can be reviewed.

Sites listed in ***bold italics*** are in multiple databases.

Unmappable (orphan) sites are not considered in the foregoing analysis.

STANDARD ENVIRONMENTAL RECORDS

Lists of Federal sites subject to CERCLA removals and CERCLA orders

SEMS: SEMS (Superfund Enterprise Management System) tracks hazardous waste sites, potentially hazardous waste sites, and remedial activities performed in support of EPA's Superfund Program across the United States. The list was formerly know as CERCLIS, renamed to SEMS by the EPA in 2015. The list contains data on potentially hazardous waste sites that have been reported to the USEPA by states, municipalities, private companies and private persons, pursuant to Section 103 of the Comprehensive Environmental Response, Compensation, and Liability Act (CERCLA). This dataset also contains sites which are either proposed to or on the National Priorities List (NPL) and the sites which are in the screening and assessment phase for possible inclusion on the NPL.

A review of the SEMS list, as provided by EDR, and dated 06/22/2023 has revealed that there is 1 SEMS site within approximately 0.5 miles of the target property.

Lower Elevation	Address	Direction / Distance	Map ID	Page
CON-ED FARRAGUT SUBS	***89 JOHN STREET***	***NNW 1/4 - 1/2 (0.435 mi.)***	***394***	***1018***

Lists of Federal CERCLA sites with NFRAP

SEMS-ARCHIVE: SEMS-ARCHIVE (Superfund Enterprise Management System Archive) tracks sites that have no further interest under the Federal Superfund Program based on available information. The list was formerly known as the CERCLIS-NFRAP, renamed to SEMS ARCHIVE by the EPA in 2015. EPA may perform a minimal level of assessment work at a site while it is archived if site conditions change and/or new information becomes available. Archived sites have been removed and archived from the inventory of SEMS sites. Archived status indicates that, to the best of EPA's knowledge, assessment at a site has been completed and that EPA has determined no further steps will be taken to list the site on the National Priorities List (NPL), unless information indicates this decision was not appropriate or other considerations require a recommendation for listing at a later time. The decision does not necessarily mean that there is no hazard associated with a given site; it only means that. based upon available information, the location is not judged to be potential NPL site.

A review of the SEMS-ARCHIVE list, as provided by EDR, and dated 06/22/2023 has revealed that there

are 7 SEMS-ARCHIVE sites within approximately 0.5 miles of the target property.

Equal/Higher Elevation	Address	Direction / Distance	Map ID	Page
APEX THERMOPLASTICS Site ID: 0201849 EPA Id: NYD980528236	100-110 BRIDGE ST	NW 1/4 - 1/2 (0.252 mi.)	AD342	831
UNION LEAD & OIL CO Site ID: 0201936 EPA Id: NYD980531560	FRONT ST	NNW 1/4 - 1/2 (0.326 mi.)	AH355	844
BRADLEY WHITE LEAD C Site ID: 0201326 EPA Id: NYD001613769	***85 JAY ST***	***NW 1/4 - 1/2 (0.343 mi.)***	***AI362***	***877***
EMANUEL CELLLARD FED Site ID: 0203252 EPA Id: NY9470000267	***225 CADMAN PLZ***	***W 1/4 - 1/2 (0.377 mi.)***	***AM379***	***967***
LENOX SMELTING Site ID: 0201938 EPA Id: NYD980531586	***68 JAY STREET***	***NW 1/4 - 1/2 (0.395 mi.)***	***AN381***	***980***

Lower Elevation	Address	Direction / Distance	Map ID	Page
ATLANTIC WHITE LEAD Site ID: 0201947 EPA Id: NYD980531685	***135 MARSHALL ST O& 2***	***N 1/4 - 1/2 (0.465 mi.)***	***AQ410***	***1221***
BROOKLYN GAS LIGHT C Site ID: 0201982 EPA Id: NYD980532063	MARSHALL LITTLE JOHN	NNW 1/4 - 1/2 (0.497 mi.)	AS422	1263

Lists of Federal RCRA generators

RCRA-LQG: RCRAInfo is EPA's comprehensive information system, providing access to data supporting the Resource Conservation and Recovery Act (RCRA) of 1976 and the Hazardous and Solid Waste Amendments (HSWA) of 1984. The database includes selective information on sites which generate, transport, store, treat and/or dispose of hazardous waste as defined by the Resource Conservation and Recovery Act (RCRA). Large quantity generators (LQGs) generate over 1,000 kilograms (kg) of hazardous waste, or over 1 kg of acutely hazardous waste per month.

A review of the RCRA-LQG list, as provided by EDR, and dated 03/06/2023 has revealed that there are 9 RCRA-LQG sites within approximately 0.25 miles of the target property.

Equal/Higher Elevation	Address	Direction / Distance	Map ID	Page
CON EDISON - SERVICE EPA ID:: NYP005015557	208 NASSAU ST	WNW 0 - 1/8 (0.054 mi.)	B89	183
BROOKLYN INTERNATION EPA ID:: NYR000200022	***49 FLATBUSH AVENUE E***	***WSW 0 - 1/8 (0.120 mi.)***	***M211***	***395***
CON EDISON - TRANSFO EPA ID:: NYP004734901	CHAPEL ST & FLATBUSH	WSW 1/8 - 1/4 (0.155 mi.)	M235	480
22 CHAPEL ST BK EPA ID:: NYR000242222	22 CHAPEL ST	WSW 1/8 - 1/4 (0.186 mi.)	P257	566
CON EDISON - SERVICE	102 PRINCE ST	S 1/8 - 1/4 (0.216 mi.)	S288	647

EPA ID:: NYP005141908				
147 FLATBUSH AVE LLC EPA ID:: NYR000137166	147 FLATBUSH AVE	SSW 1/8 - 1/4 (0.223 mi.)	S302	691
CON EDISON - MANHOLE EPA ID:: NYP004325007	63 ST EDWARDS STREET	SE 1/8 - 1/4 (0.238 mi.)	T321	759

Lower Elevation	Address	Direction / Distance	Map ID	Page
CON EDISON - MANHOLE EPA ID:: NYP004318390	***58 NAVY ST***	***ESE 0 - 1/8 (0.059 mi.)***	***D94***	***191***
CON EDISON - MANHOLE EPA ID:: NYP004766044	CONCORD ST & NAVY ST	ESE 0 - 1/8 (0.061 mi.)	D107	215

RCRA-SQG: RCRAInfo is EPA's comprehensive information system, providing access to data supporting the Resource Conservation and Recovery Act (RCRA) of 1976 and the Hazardous and Solid Waste Amendments (HSWA) of 1984. The database includes selective information on sites which generate, transport, store, treat and/or dispose of hazardous waste as defined by the Resource Conservation and Recovery Act (RCRA). Small quantity generators (SQGs) generate between 100 kg and 1,000 kg of hazardous waste per month.

A review of the RCRA-SQG list, as provided by EDR, and dated 03/06/2023 has revealed that there are 3 RCRA-SQG sites within approximately 0.25 miles of the target property.

Equal/Higher Elevation	Address	Direction / Distance	Map ID	Page
NYC DEPT OF EDUCATIO EPA ID:: NYR000011296	209 YORK ST	N 1/8 - 1/4 (0.227 mi.)	Z306	702
DORMITORY AUTHORITY EPA ID:: NYR000227660	186 JAY ST	WNW 1/8 - 1/4 (0.248 mi.)	AB336	806

Lower Elevation	Address	Direction / Distance	Map ID	Page
NYC DEPT OF EDUCATIO EPA ID:: NYR000011288	***50 NAVY ST***	***E 0 - 1/8 (0.049 mi.)***	***A28***	***69***

RCRA-VSQG: RCRAInfo is EPA's comprehensive information system, providing access to data supporting the Resource Conservation and Recovery Act (RCRA) of 1976 and the Hazardous and Solid Waste Amendments (HSWA) of 1984. The database includes selective information on sites which generate, transport, store, treat and/or dispose of hazardous waste as defined by the Resource Conservation and Recovery Act (RCRA). Very small quantity generators (VSQGs) generate less than 100 kg of hazardous waste, or less than 1 kg of acutely hazardous waste per month.

A review of the RCRA-VSQG list, as provided by EDR, and dated 03/06/2023 has revealed that there are 5 RCRA-VSQG sites within approximately 0.25 miles of the target property.

Equal/Higher Elevation	Address	Direction / Distance	Map ID	Page
GOLD STREET HOLDINGS EPA ID:: NYD986955672	***235-263 GOLD ST***	***SW 0 - 1/8 (0.075 mi.)***	***E119***	***240***
MERIT FLATBUSH EPA ID:: NYD982185886	***132 FLATBUSH AVE EXT***	***SW 1/8 - 1/4 (0.216 mi.)***	***X291***	***656***
NEW YORK CITY COLLEG	***186 JAY ST***	***WNW 1/8 - 1/4 (0.248 mi.)***	***AB334***	***796***

EPA ID:: NYD986866465

NYCTA - JAY STREET S	***212 JAY ST***	***W 1/8 - 1/4 (0.249 mi.)***	***R338***	***812***
EPA ID:: NYD982279382				

Lower Elevation	Address	Direction / Distance	Map ID	Page
AIRBORNE EXPRESS	***51-01 1ST AVE***	***NE 0 - 1/8 (0.122 mi.)***	***L217***	***413***
EPA ID:: NYD987037025				

Lists of state- and tribal hazardous waste facilities

NY SHWS: The State Hazardous Waste Sites records are the states' equivalent to CERCLIS. These sites may or may not already be listed on the federal CERCLIS list. Priority sites planned for cleanup using state funds (state equivalent of Superfund) are identified along with sites where cleanup will be paid for by potentially responsible parties. The data come from the Department of Environmental Conservation's Inactive Hazardous waste Disposal Sites in New York State.

A review of the NY SHWS list, as provided by EDR, and dated 05/05/2023 has revealed that there are 7 NY SHWS sites within approximately 1 mile of the target property.

Equal/Higher Elevation	Address	Direction / Distance	Map ID	Page
APEX THERMOPLASTICS	***100-110 BRIDGE STREE***	***NW 1/4 - 1/2 (0.252 mi.)***	***AD341***	***828***
Site Code: 58472				

Lower Elevation	Address	Direction / Distance	Map ID	Page
SECONDARY BI-PASS AT	***63 FLUSHING AVE***	***E 1/4 - 1/2 (0.339 mi.)***	***AF358***	***848***
Site Code: 338759				
BROOKLYN NAVAL YARD	FLUSHING AVENUE & CU	E 1/4 - 1/2 (0.354 mi.)	AK371	957
Site Code: 338760				
K - BROOKLYN GAS LIG	***MARSHALL ST. & HUDSO***	***N 1/4 - 1/2 (0.457 mi.)***	***AQ403***	***1172***
Site Code: 378986				
NAVAL STATION-BROOKL	***FLUSHING AVENUE***	***E 1/2 - 1 (0.802 mi.)***	***424***	***1266***
Site Code: 55915				
KENT AVENUE STATION	***500 KENT AVENUE***	***NE 1/2 - 1 (0.885 mi.)***	***AU426***	***1273***
Site Code: 421905				
BROOKLYN NAVY YARD 1	***KENT AVENUE***	***NE 1/2 - 1 (0.899 mi.)***	***AU428***	***1290***
Site Code: 57818				
Class Code: Significant threat to the public health or environment - action required.				

Lists of state and tribal landfills and solid waste disposal facilities

NY SWF/LF: The Solid Waste Facilities/Landfill Sites records typically contain an inventory of solid waste disposal facilities or landfills in a particular state. The data come from the list.

A review of the NY SWF/LF list, as provided by EDR, and dated 03/31/2023 has revealed that there are

2 NY SWF/LF sites within approximately 0.5 miles of the target property.

Equal/Higher Elevation	Address	Direction / Distance	Map ID	Page
ALLIED (REPUBLIC-USA	246-252 PLYMOUTH ST	NNW 1/4 - 1/2 (0.368 mi.)	AL377	966

Lower Elevation	Address	Direction / Distance	Map ID	Page
N. Y. PAVING CO.	326 NASSAU ST	E 1/8 - 1/4 (0.134 mi.)	222	431

Lists of state and tribal leaking storage tanks

NY LTANKS: Leaking Storage Tank Incident Reports. These records contain an inventory of reported leaking storage tank incidents reported from 4/1/86 through the most recent update. They can be either leaking underground storage tanks or leaking aboveground storage tanks. The causes of the incidents are tank test failures, tank failures or tank overfills

A review of the NY LTANKS list, as provided by EDR, and dated 05/05/2023 has revealed that there are 52 NY LTANKS sites within approximately 0.5 miles of the target property.

Equal/Higher Elevation	Address	Direction / Distance	Map ID	Page
COMMERCIAL BUILDING Spill Number/Closed Date: 0706102 / 2010-04-14 Site ID: 386556 Spill Date: 2007-08-29	200 GOLD STREET	W 0 - 1/8 (0.065 mi.)	B113	225
84 PRECINCT NYPD -DD Spill Number/Closed Date: 9308194 / 1993-10-06 Spill Number/Closed Date: 9601161 / 2004-12-10 Spill Number/Closed Date: 9601818 / 2004-12-04 Site ID: 83065 Site ID: 83067 Site ID: 269442 Spill Date: 1993-10-06 Spill Date: 1996-04-23 Spill Date: 1996-05-06	***301 GOLD STREET***	***SSW 1/8 - 1/4 (0.167 mi.)***	***N243***	***494***
SUNOCO #0007-1548 Spill Number/Closed Date: 0008991 / 2004-11-05 Site ID: 209533 Spill Date: 2000-11-03	***85 FLATBUSH AVENUE***	***SW 1/8 - 1/4 (0.172 mi.)***	***Q249***	***520***
IN THE BASEMENT Spill Number/Closed Date: 1605793 / 2016-09-13 Site ID: 532355 Spill Date: 2016-09-08	300 GOLD STREET	SSW 1/8 - 1/4 (0.188 mi.)	N259	572
FARRAGUT HOUSES Spill Number/Closed Date: 9311777 / 1994-01-10 Site ID: 227836 Spill Date: 1994-01-04	***190 YORK STREET***	***NNW 1/8 - 1/4 (0.217 mi.)***	***Y293***	***665***
MOBIL S/S Spill Number/Closed Date: 9004727 / 1990-07-30 Spill Number/Closed Date: 0300775 / 2012-04-25 Site ID: 197454 Site ID: 254850	***185 FLATBUSH AVENUE***	***SSW 1/8 - 1/4 (0.239 mi.)***	***S323***	***765***

Spill Date: 1990-07-30
Spill Date: 2003-04-22

INGERSOLL HOUSES -NY ***25 MONUMENT WALK*** ***SSE 1/8 - 1/4 (0.244 mi.)*** ***AC328*** ***785***
Spill Number/Closed Date: 9302287 / 2006-01-17
Site ID: 219031
Spill Date: 1993-05-18

186 JAY STREET ***186 JAY STREET*** ***WNW 1/8 - 1/4 (0.248 mi.)*** ***AB335*** ***804***
Spill Number/Closed Date: 9210273 / 2003-03-06
Site ID: 266755
Spill Date: 1992-12-04

RED HOOK TERM/BKLYN/ RED HOOK TERMINAL E 1/4 - 1/2 (0.298 mi.) AF348 835
Spill Number/Closed Date: 8903111 / 2003-02-10
Site ID: 248986
Spill Date: 1989-06-25

RED HOOK MARINE/PT A RED HOOK MARINE TERM E 1/4 - 1/2 (0.298 mi.) AF349 837
Spill Number/Closed Date: 8806372 / 1994-11-14
Site ID: 94144
Spill Date: 1988-10-30

CLOSED-LACKOF RECENT ADMINISTRATION BLDG E 1/4 - 1/2 (0.298 mi.) AF350 838
Spill Number/Closed Date: 8806571 / 2003-03-04
Site ID: 312528
Spill Date: 1988-11-05

130 MYRTLE ST 130 MYRTLE ST SSW 1/4 - 1/2 (0.313 mi.) 352 841
Spill Number/Closed Date: 9614371 / 1997-12-31
Site ID: 224533
Spill Date: 1997-03-11

LOT 100,TAXBLOCK 206 ***101 FLEET PLACE*** ***S 1/4 - 1/2 (0.348 mi.)*** ***363*** ***881***
Spill Number/Closed Date: 8902455 / 2004-06-23
Site ID: 164754
Spill Date: 1989-06-08

NEW YORK UNIVERSITY ***333 JAY ST*** ***SW 1/4 - 1/2 (0.348 mi.)*** ***364*** ***887***
Spill Number/Closed Date: 0105087 / 2002-05-09
Site ID: 153514
Spill Date: 2001-08-10

CON EDISON ***55 GOLD STREET*** ***N 1/4 - 1/2 (0.352 mi.)*** ***AJ367*** ***913***
Spill Number/Closed Date: 0210043 / 2003-01-06
Site ID: 111952
Spill Date: 2003-01-04

DAMASCUS BAKERY 56 GOLD ST N 1/4 - 1/2 (0.354 mi.) AJ373 958
Spill Number/Closed Date: 0812083 / 2011-05-26
Site ID: 409689
Spill Date: 2007-04-02

EMMANUEL CELLARD FED ***225 CADMAN PLAZA*** ***W 1/4 - 1/2 (0.394 mi.)*** ***AM380*** ***978***
Spill Number/Closed Date: 8808323 / 1989-01-20
Site ID: 197045
Spill Date: 1989-01-18

55 PROSPECT ST/WATCH 55 PROSPECT ST WNW 1/4 - 1/2 (0.397 mi.) 382 982
Spill Number/Closed Date: 8707724 / 1992-10-07
Site ID: 112582
Spill Date: 1987-12-08

CONSOLIDATED EDISON ***191 WILLOUGHBY ST*** ***SSE 1/4 - 1/2 (0.401 mi.)*** ***AO383*** ***983***

Spill Number/Closed Date: 0512183 / 2006-01-25
Site ID: 358546
Spill Date: 2006-01-20

LONG ISLAND UNIVERSI	***METCALF HALL LIU BRO***	***S 1/4 - 1/2 (0.405 mi.)***	***385***	***988***
Spill Number/Closed Date: 9312175 / 1994-01-16 Spill Number/Closed Date: 9312459 / 1995-01-06 Site ID: 213429 Site ID: 213430 Spill Date: 1994-01-16 Spill Date: 1994-01-24				
350 JAY STREET	***350 JAY STREET***	***SW 1/4 - 1/2 (0.409 mi.)***	***386***	***995***
Spill Number/Closed Date: 0503797 / 2005-12-21 Site ID: 348487 Spill Date: 2005-06-29				
KINGDOM SUPPORT SERV	***74 ADAMS ST***	***NW 1/4 - 1/2 (0.420 mi.)***	***389***	***1001***
Spill Number/Closed Date: 9605895 / 1996-08-07 Site ID: 81604 Spill Date: 1996-08-07				
PRATT INSTITUTE	200 WILLOUGHBY ST	SSE 1/4 - 1/2 (0.428 mi.)	AO390	1011
Spill Number/Closed Date: 0109211 / 2002-03-07 Site ID: 145376 Spill Date: 2001-12-17				
APARTMENT BUILDING -	125 ASHLAND PLACE	SSE 1/4 - 1/2 (0.430 mi.)	391	1012
Spill Number/Closed Date: 0311788 / 2014-08-25 Site ID: 93393 Spill Date: 2004-01-20				
75 WILLOUGHBY ST	75 WILLOUGBY STREET	SSW 1/4 - 1/2 (0.430 mi.)	AP392	1015
Spill Number/Closed Date: 9410520 / 1994-11-08 Site ID: 126394 Spill Date: 1994-11-07				
TANK TEST FAIL TTF	404 ALBEE SQ	SSW 1/4 - 1/2 (0.433 mi.)	393	1016
Spill Number/Closed Date: 1214526 / 2015-08-21 Site ID: 477771 Spill Date: 2013-01-11				
BROOKLYN PROSPECT CH	80 WILLOUGHBY ST	SSW 1/4 - 1/2 (0.442 mi.)	AP398	1156
Spill Number/Closed Date: 2009357 / 2021-07-08 Site ID: 616345 Spill Date: 2021-02-11				
FOLTS HOMES	104 NORTH WASHINGTON	WNW 1/4 - 1/2 (0.448 mi.)	401	1168
Spill Number/Closed Date: 0400522 / 2004-04-16 Site ID: 97337 Spill Date: 2004-04-16				
316 FLATBUSH AVE	***316 FLATBUSH AVE***	***S 1/4 - 1/2 (0.454 mi.)***	***402***	***1169***
Spill Number/Closed Date: 8809483 / 1989-03-23 Site ID: 269218 Spill Date: 1989-03-09				
BROOKLYN FRIENDS SCH	375 PEARL STREET	SW 1/4 - 1/2 (0.458 mi.)	AR405	1175
Spill Number/Closed Date: 1215612 / 2014-04-30 Site ID: 478937 Spill Date: 2013-02-15				
WHITMAN	***120 CUMBERLAND WALK***	***ESE 1/4 - 1/2 (0.459 mi.)***	***406***	***1177***

Spill Number/Closed Date: 9413432 / 1995-01-23
Site ID: 122943
Spill Date: 1995-01-09

BROOKLYN SUPREME COU	***360 ADAMS ST***	***SW 1/4 - 1/2 (0.463 mi.)***	***409***	***1216***
Spill Number/Closed Date: 1406924 / 2015-05-20 Site ID: 500416 Spill Date: 2014-10-01				
90 CARLTON AVE	90 CARLTON AVE	ESE 1/4 - 1/2 (0.472 mi.)	414	1252
Spill Number/Closed Date: 9704964 / 1997-07-25 Site ID: 326385 Spill Date: 1997-07-25				
TANK FAILURE	140 CADMAN PLAZA WES	WNW 1/4 - 1/2 (0.485 mi.)	416	1254
Spill Number/Closed Date: 1811734 / 2019-05-17 Site ID: 582686 Spill Date: 2019-01-07				
PEARL ST/BKLYN/NYCTA	PEARL STREET	SW 1/4 - 1/2 (0.486 mi.)	AR417	1256
Spill Number/Closed Date: 9011832 / 1998-07-29 Site ID: 272474 Spill Date: 1991-02-09				
PEARL ST/BKLYN-NYCT	PEARL STREET	SW 1/4 - 1/2 (0.486 mi.)	AR418	1257
Spill Number/Closed Date: 9011990 / 1998-07-29 Site ID: 316917 Spill Date: 1991-02-16				
SACRED HEART CHURCH	41 ADELPHI ST	ESE 1/4 - 1/2 (0.491 mi.)	AT420	1260
Spill Number/Closed Date: 0105856 / 2002-02-07 Site ID: 97945 Spill Date: 2001-08-31				
41 ADELPHI ST./BKLYN	41 ADELPHI ST.	ESE 1/4 - 1/2 (0.494 mi.)	AT421	1262
Spill Number/Closed Date: 8705928 / 1990-02-01 Site ID: 224001 Spill Date: 1987-10-14				

Lower Elevation	Address	Direction / Distance	Map ID	Page
NYC DEPT OF EDUCATIO	***50 NAVY ST***	***E 0 - 1/8 (0.049 mi.)***	***A28***	***69***
Spill Number/Closed Date: 1903757 / 2020-07-21 Site ID: 591730 Spill Date: 2019-07-12				
SPILL NUMBER 0211386	45 N ELLIOT PL	ESE 1/8 - 1/4 (0.233 mi.)	AA315	731
Spill Number/Closed Date: 0211386 / 2004-05-10 Site ID: 109705 Spill Date: 2003-02-14				
NYC DEP SITE	RED HOOK WATER POLLU	E 1/4 - 1/2 (0.338 mi.)	AF356	846
Spill Number/Closed Date: 0211390 / 2003-07-25 Site ID: 266979 Spill Date: 2003-02-14				
BKLYN NAVY YD/FLUSHI	BROOKLYN NAVY YD/FLU	E 1/4 - 1/2 (0.338 mi.)	AF357	847
Spill Number/Closed Date: 9013219 / 1994-11-16 Site ID: 276280 Spill Date: 1991-03-27				
SECONDARY BI-PASS AT	***63 FLUSHING AVE***	***E 1/4 - 1/2 (0.339 mi.)***	***AF358***	***848***

Spill Number/Closed Date: 0306899 / 2003-11-17
Spill Number/Closed Date: 9812113 / 2003-10-28
Spill Number/Closed Date: 9903411 / 2003-10-28
Spill Number/Closed Date: 0002791 / 2001-11-05
Spill Number/Closed Date: 0306663 / 2003-09-25
Site ID: 146295
Site ID: 146298
Site ID: 146299
Site ID: 210844
Site ID: 210846
Spill Date: 2003-09-30
Spill Date: 1998-12-29
Spill Date: 1999-06-24
Spill Date: 2000-06-05
Spill Date: 2003-09-24

BROOKLYN NAVY YARD T | 63 FLUSHING AVE 12-4 | E 1/4 - 1/2 (0.339 mi.) | AF359 | 869
Spill Number/Closed Date: 1003000 / 2015-09-09
Site ID: 436198
Spill Date: 2010-06-16

BROOKLYN NAVY YARD | FLUSHING AV/CUMBERLA | E 1/4 - 1/2 (0.352 mi.) | AK368 | 919
Spill Number/Closed Date: 9516674 / 1996-03-27
Site ID: 242175
Spill Date: 1996-03-26

58-02 FLUSHING AVE/Q | 58-02 FLUSHING AVENU | E 1/4 - 1/2 (0.355 mi.) | AK374 | 959
Spill Number/Closed Date: 9005372 / 2002-08-15
Site ID: 280435
Spill Date: 1990-08-14

LOCK-AWAY STORAGE | 1 CARLTON AVE | E 1/4 - 1/2 (0.417 mi.) | 388 | 1000
Spill Number/Closed Date: 9613186 / 1997-11-05
Site ID: 200575
Spill Date: 1997-02-06

HUDSON AVENUE GENERA | ***1-11 HUDSON AVENUE*** | ***N 1/4 - 1/2 (0.438 mi.)*** | ***AQ396*** | ***1129***
Spill Number/Closed Date: 0311282 / 2004-01-06
Spill Number/Closed Date: 9608661 / 1998-01-29
Site ID: 262190
Site ID: 262217
Spill Date: 2004-01-05
Spill Date: 1996-10-11

IRON WORKERS SHOP | ***59 ADAMS ST*** | ***NW 1/4 - 1/2 (0.444 mi.)*** | ***400*** | ***1158***
Spill Number/Closed Date: 9510267 / 1996-07-18
Site ID: 65419
Spill Date: 1994-10-19

COMMERCIAL FACILITY | 20 JAY ST | NNW 1/4 - 1/2 (0.468 mi.) | AS411 | 1227
Spill Number/Closed Date: 1604970 / 2016-08-19
Site ID: 531497
Spill Date: 2016-08-15

PRECISE CORPORATE PR | ***20 JAY ST - 5TH FLOO*** | ***NNW 1/4 - 1/2 (0.468 mi.)*** | ***AS412*** | ***1228***
Spill Number/Closed Date: 9610348 / 1996-11-19
Site ID: 296280
Spill Date: 1996-11-18

FARRAGUT SUBSTATION | 29 JOHN ST | NNW 1/4 - 1/2 (0.491 mi.) | AS419 | 1258
Spill Number/Closed Date: 0311516 / 2004-03-10

EXECUTIVE SUMMARY

Site ID: 184650
Spill Date: 2004-01-12

Lists of state and tribal registered storage tanks

NY UST: The Underground Storage Tank database contains registered USTs. USTs are regulated under Subtitle I of the Resource Conservation and Recovery Act (RCRA). The data come from the Department of Environmental Conservation's Petroleum Bulk Storage (PBS) Database

A review of the NY UST list, as provided by EDR, has revealed that there are 22 NY UST sites within approximately 0.25 miles of the target property.

Equal/Higher Elevation	Address	Direction / Distance	Map ID	Page
DR WHITE COMMUNITY C Database: UST, Date of Government Version: 02/14/2023	200 GOLD STREET	W 0 - 1/8 (0.020 mi.)	B3	9
2-14 PRINCE ST Database: UST, Date of Government Version: 02/14/2023	2-14 PRINCE STREET	SSW 0 - 1/8 (0.027 mi.)	B8	19
BROOKLYN TILLARY LLC Database: UST, Date of Government Version: 02/14/2023	***277 GOLD STREET***	***WSW 0 - 1/8 (0.046 mi.)***	***B19***	***46***
OWENS NEW WORLD TRUC Database: UST, Date of Government Version: 02/14/2023	183 CONCORD ST	WSW 0 - 1/8 (0.071 mi.)	E117	237
171 CONCORD STREET Database: UST, Date of Government Version: 02/14/2023	171 CONCORD STREET	W 0 - 1/8 (0.106 mi.)	I141	281
ENGINE 207 / LADDER Database: UST, Date of Government Version: 02/14/2023	***172 TILLARY STREET***	***SSW 1/8 - 1/4 (0.153 mi.)***	***N233***	***460***
SUNOCO #0007-1548 Database: UST, Date of Government Version: 02/14/2023	***85 FLATBUSH AVENUE***	***SW 1/8 - 1/4 (0.172 mi.)***	***Q249***	***520***
156 TILLARY ST. (DEK Database: UST, Date of Government Version: 02/14/2023	156 TILLARY STREET	SSW 1/8 - 1/4 (0.173 mi.)	Q250	546
MET TECH MOTOR Database: UST, Date of Government Version: 02/14/2023	125 FLATBUSH AVENUE	SSW 1/8 - 1/4 (0.174 mi.)	Q254	554
22 CHAPEL Database: UST, Date of Government Version: 02/14/2023	22 CHAPEL STREET	WSW 1/8 - 1/4 (0.186 mi.)	P256	562
TA POLICE ACADEMY Database: UST, Date of Government Version: 02/14/2023	***300 GOLD STREET***	***SSW 1/8 - 1/4 (0.188 mi.)***	***N260***	***573***
SHELL Database: UST, Date of Government Version: 02/14/2023	112 FLATBUSH AVE	SW 1/8 - 1/4 (0.191 mi.)	Q262	582
NYPD 84TH PRECINCT Database: UST, Date of Government Version: 02/14/2023	301 GOLD STREET	SSW 1/8 - 1/4 (0.193 mi.)	N263	593
MIM IMPORT CORP Database: UST, Date of Government Version: 02/14/2023	78 PRINCE ST	S 1/8 - 1/4 (0.196 mi.)	N266	604
INGERSOLL HOUSES Database: UST, Date of Government Version: 02/14/2023	85 NAVY WALK	S 1/8 - 1/4 (0.210 mi.)	W275	620
FARRAGUT HOUSES Database: UST, Date of Government Version: 02/14/2023	190 YORK STREET	NNW 1/8 - 1/4 (0.217 mi.)	Y292	661
176 JOHNSON ST. Database: UST, Date of Government Version: 02/14/2023	176 JOHNSON STREET	S 1/8 - 1/4 (0.229 mi.)	S308	716

Equal/Higher Elevation	Address	Direction / Distance	Map ID	Page
BOLLA EM REALTY LLC Database: UST, Date of Government Version: 02/14/2023	185 FLATBUSH AVENUE	SSW 1/8 - 1/4 (0.237 mi.)	S319	743
INGERSOLL HOUSES Database: UST, Date of Government Version: 02/14/2023	25 MONUMENT WALK	SSE 1/8 - 1/4 (0.244 mi.)	AC327	782
NEW YORK CITY COLLEG Database: UST, Date of Government Version: 02/14/2023	***186 JAY ST***	***WNW 1/8 - 1/4 (0.248 mi.)***	***AB334***	***796***

Lower Elevation	Address	Direction / Distance	Map ID	Page
P.S. 287 - BROOKLYN Database: UST, Date of Government Version: 02/14/2023	50 NAVY STREET	E 0 - 1/8 (0.049 mi.)	A29	80
NAVY YARD HOUSING DE Database: UST, Date of Government Version: 02/14/2023	45 NORTH ELLIOT PLAC	ESE 1/8 - 1/4 (0.233 mi.)	AA316	732

NY MOSF UST: Major Oil Storage Facilities Database. Facilities are licensed pursuant to Article 12 of the Navigation Law, 6 NYCRR Part 610 and 17 NYCRR Part 30. These facilities may be onshore facilities or vessels, with petroleum storage capacities of 400,000 gallons or greater. Includes MOSF's licensed or closed since April 1, 1986, (responsibility was transferred from DOT on October 13, 1985) plus available data obtained from DOT facilities licensed since Article 12 became law on April 1, 1978.

A review of the NY MOSF UST list, as provided by EDR, and dated 01/01/2002 has revealed that there is 1 NY MOSF UST site within approximately 0.5 miles of the target property.

Lower Elevation	Address	Direction / Distance	Map ID	Page
CON EDISON - HUDSON	***1 HUDSON AVE***	***N 1/4 - 1/2 (0.438 mi.)***	***AQ395***	***1031***

NY MOSF: These facilities may be onshore facilities or vessels, with petroleum storage capacities of 400,000 gallons or greater.

A review of the NY MOSF list, as provided by EDR, and dated 02/14/2023 has revealed that there is 1 NY MOSF site within approximately 0.5 miles of the target property.

Lower Elevation	Address	Direction / Distance	Map ID	Page
HUDSON AVENUE GENERA Tank Status: Unregulated/Closed Facility Id: 2-1360	***1-11 HUDSON AVENUE***	***N 1/4 - 1/2 (0.438 mi.)***	***AQ396***	***1129***

NY CBS: These facilities store regulated hazardous substances in aboveground tanks with capacities of 185 gallons or greater, and/or in underground tanks of any size

A review of the NY CBS list, as provided by EDR, and dated 02/14/2023 has revealed that there is 1 NY CBS site within approximately 0.25 miles of the target property.

Lower Elevation	Address	Direction / Distance	Map ID	Page
COMMODORE BARRY Facility Status: Inactive	***PARK AVE, NAVY AVE,***	***E 0 - 1/8 (0.019 mi.)***	***A1***	***8***

EXECUTIVE SUMMARY

CBS Number: 2-000137

NY AST: The Aboveground Storage Tank database contains registered ASTs. The data come from the Department of Environmental Conservation's Petroleum Bulk Storage (PBS) Database.

A review of the NY AST list, as provided by EDR, has revealed that there are 24 NY AST sites within approximately 0.25 miles of the target property.

Equal/Higher Elevation	Address	Direction / Distance	Map ID	Page
BROOKLYN TILLARY LLC	***277 GOLD STREET***	***WSW 0 - 1/8 (0.046 mi.)***	***B19***	***46***
Database: AST, Date of Government Version: 02/14/2023 Facility Id: 2-610877				
257 GOLD STREET	235-263 GOLD STREET	SW 0 - 1/8 (0.047 mi.)	B20	54
Database: AST, Date of Government Version: 02/14/2023 Facility Id: 2-611747				
RED ROCK RESOURCES I	177 CONCORD ST	WSW 0 - 1/8 (0.079 mi.)	E121	255
Database: AST, Date of Government Version: 02/14/2023 Facility Id: 2-070254				
EDDIE NILAN	180 NASSAU ST	W 0 - 1/8 (0.101 mi.)	I135	274
Database: AST, Date of Government Version: 02/14/2023 Facility Id: 2-337226				
SHURGARD STORAGE CEN	30 PRINCE STREET	SSW 0 - 1/8 (0.107 mi.)	J142	282
Database: AST, Date of Government Version: 02/14/2023 Facility Id: 2-602563				
MAYFAIR SHIP SUPPLIE	172 NASSAU ST	W 0 - 1/8 (0.117 mi.)	I181	343
Database: AST, Date of Government Version: 02/14/2023 Facility Id: 2-085065				
SCIENCE SKILLS CENTE	49 FLATBUSH AVENUE E	WSW 0 - 1/8 (0.120 mi.)	M210	391
Database: AST, Date of Government Version: 02/14/2023 Facility Id: 2-604320				
167 SANDS ST.	167 SANDS STREET	NW 1/8 - 1/4 (0.134 mi.)	K223	432
Database: AST, Date of Government Version: 02/14/2023 Facility Id: 2-608683				
ENGINE 207 / LADDER	***172 TILLARY STREET***	***SSW 1/8 - 1/4 (0.153 mi.)***	***N233***	***460***
Database: AST, Date of Government Version: 02/14/2023 Facility Id: 2-601790				
REMARKABLE PAPER LLC	307 SPRING LAKE ROAD	NNE 1/8 - 1/4 (0.155 mi.)	239	487
Database: AST, Date of Government Version: 02/14/2023 Facility Id: 3-178497				
116 NASSAU STREET AP	***116 NASSAU ST***	***W 1/8 - 1/4 (0.165 mi.)***	***O242***	***492***
Database: AST, Date of Government Version: 02/14/2023 Facility Id: 2-406856				
40 FLATBUSH REALTY A	25 CHAPEL STREET	WSW 1/8 - 1/4 (0.170 mi.)	P246	515
Database: AST, Date of Government Version: 02/14/2023 Facility Id: 2-603291				
TA POLICE ACADEMY	***300 GOLD STREET***	***SSW 1/8 - 1/4 (0.188 mi.)***	***N260***	***573***
Database: AST, Date of Government Version: 02/14/2023 Facility Id: 2-069574				
NYPD 84TH PRECINCT	301 GOLD STREET	SSW 1/8 - 1/4 (0.193 mi.)	N264	599
Database: AST, Date of Government Version: 02/14/2023				

Facility Id: 2-217662

133 CONCORD ST | 133 CONCORD STREET | W 1/8 - 1/4 (0.196 mi.) | O267 | 606
Database: AST, Date of Government Version: 02/14/2023
Facility Id: 2-256188

INGERSOLL HOUSES | 85 NAVY WALK | S 1/8 - 1/4 (0.210 mi.) | W274 | 618
Database: AST, Date of Government Version: 02/14/2023
Facility Id: 2-474509

MERIT FLATBUSH | 132 FLATBUSH AVE EXT | SW 1/8 - 1/4 (0.216 mi.) | X290 | 650
Database: AST, Date of Government Version: 02/14/2023
Facility Id: 2-297445

ROBERT T. IANNUCCI & | 325 GOLD ST | SSW 1/8 - 1/4 (0.224 mi.) | S303 | 694
Database: AST, Date of Government Version: 02/14/2023
Facility Id: 2-610813

P.S. 307 - BROOKLYN | 209 YORK STREET | N 1/8 - 1/4 (0.227 mi.) | Z305 | 699
Database: AST, Date of Government Version: 02/14/2023
Facility Id: 2-354635

P.S. 67 - BROOKLYN K | 51 SAINT EDWARDS STR | SE 1/8 - 1/4 (0.233 mi.) | T314 | 729
Database: AST, Date of Government Version: 02/14/2023
Facility Id: 2-606279

99 GOLD ST. | 99 GOLD STREET | N 1/8 - 1/4 (0.236 mi.) | Y317 | 734
Database: AST, Date of Government Version: 02/14/2023
Facility Id: 2-110825

FOREST CITY TECH PLA | 11 METROTECH CENTER | SW 1/8 - 1/4 (0.243 mi.) | X325 | 775
Database: AST, Date of Government Version: 02/14/2023
Facility Id: 2-603951

110 BRIDGE ST REALTY | 110 BRIDGE ST | NW 1/8 - 1/4 (0.245 mi.) | AD329 | 788
Database: AST, Date of Government Version: 02/14/2023
Facility Id: 2-193151

Lower Elevation	Address	Direction / Distance	Map ID	Page
NYC DEPT OF EDUCATIO	***50 NAVY ST***	***E 0 - 1/8 (0.049 mi.)***	***A28***	***69***

Database: AST, Date of Government Version: 02/14/2023
Facility Id: 2-354481

NY CBS AST: Chemical Bulk Storage Database. Registration data collected as required by 6 NYCRR Part 596. It includes facilities storing hazardous substances listed in 6 NYCRR Part 597, in aboveground tanks with capacities of 185 gallons or greater, and/or in underground tanks of any size. Includes facilities registered (and closed) since effective date of CBS regulations (July 15, 1988) through the date request is processed.

A review of the NY CBS AST list, as provided by EDR, and dated 01/01/2002 has revealed that there is 1 NY CBS AST site within approximately 0.25 miles of the target property.

Lower Elevation	Address	Direction / Distance	Map ID	Page
COMMODORE BARRY	***PARK AVE, NAVY AVE,***	***E 0 - 1/8 (0.019 mi.)***	***A1***	***8***

Facility Status: 1
Facility Status: 1
CBS Number: 2-000137

EXECUTIVE SUMMARY

NY MOSF AST: Major Oil Storage Facilities Database. Facilities are licensed pursuant to Article 12 of the Navigation Law, 6 NYCRR Part 610 and 17 NYCRR Part 30. These facilities may be onshore facilities or vessels, with petroleum storage capacities of 400,000 gallons or greater. Includes MOSF's licensed or closed since April 1, 1986, (responsibility was transferred from DOT on October 13, 1985) plus available data obtained from DOT facilities licensed since Article 12 became law on April 1, 1978.

A review of the NY MOSF AST list, as provided by EDR, and dated 01/01/2002 has revealed that there is 1 NY MOSF AST site within approximately 0.5 miles of the target property.

Lower Elevation	Address	Direction / Distance	Map ID	Page
CON EDISON - HUDSON	***1 HUDSON AVE***	***N 1/4 - 1/2 (0.438 mi.)***	***AQ395***	***1031***
Facility Status: 1				
Facility Status: 1				
Facility Status: 5				
Facility Status: 4				

NY TANKS: This database contains records of facilities that are or have been regulated under Bulk Storage Program. Tank information for these facilities may not be releasable by the state agency.

A review of the NY TANKS list, as provided by EDR, has revealed that there is 1 NY TANKS site within approximately 0.25 miles of the target property.

Equal/Higher Elevation	Address	Direction / Distance	Map ID	Page
309 GOLD STREET	309 GOLD STREET	SSW 1/8 - 1/4 (0.205 mi.)	S269	608
Database: TANKS, Date of Government Version: 02/14/2023				
Facility Id: 2-611967				
Site Status: Inactive				

State and tribal institutional control / engineering control registries

NY ENG CONTROLS: Environmental Remediation sites that have engineering controls in place.

A review of the NY ENG CONTROLS list, as provided by EDR, and dated 05/05/2023 has revealed that there are 2 NY ENG CONTROLS sites within approximately 0.5 miles of the target property.

Equal/Higher Elevation	Address	Direction / Distance	Map ID	Page
220 WATER STREET	***220 WATER STREET***	***NNW 1/4 - 1/2 (0.353 mi.)***	***AH369***	***920***
Site Code: 332140				
388 BRIDGE STREET	***384-394 BRIDGE STREE***	***SSW 1/4 - 1/2 (0.463 mi.)***	***AP408***	***1180***
Site Code: 410416				

Environmental Remediation sites that have institutional controls in place.

A review of the NY INST CONTROL list, as provided by EDR, and dated 05/05/2023 has revealed that there are 2 NY INST CONTROL sites within approximately 0.5 miles of the target property.

Equal/Higher Elevation	Address	Direction / Distance	Map ID	Page
220 WATER STREET	***220 WATER STREET***	***NNW 1/4 - 1/2 (0.353 mi.)***	***AH369***	***920***

Site Code: 332140

388 BRIDGE STREET	***384-394 BRIDGE STREE***	***SSW 1/4 - 1/2 (0.463 mi.)***	***AP408***	***1180***

Site Code: 410416

Lists of state and tribal voluntary cleanup sites

NY VCP: Voluntary Cleanup Agreements. The voluntary remedial program uses private monies to get contaminated sites remediated to levels allowing for the sites' productive use. The program covers virtually any kind of site and contamination.

A review of the NY VCP list, as provided by EDR, has revealed that there are 14 NY VCP sites within approximately 0.5 miles of the target property.

Equal/Higher Elevation	Address	Direction / Distance	Map ID	Page
35-37 DUFFIELD STREE	37 DUFFIELD STREET	WSW 0 - 1/8 (0.104 mi.)	E138	280
Database: VCP NYC, Date of Government Version: 03/06/2023				
171 CONCORD STREET	171 CONCORD STREET	W 0 - 1/8 (0.106 mi.)	I139	280
Database: VCP NYC, Date of Government Version: 03/06/2023				
172 NASSAU STREET -	172 NASSAU STREET	W 0 - 1/8 (0.117 mi.)	I182	345
Database: VCP NYC, Date of Government Version: 03/06/2023				
67 DUFFIELD STREET	67 DUFFIELD STREET	SW 1/8 - 1/4 (0.137 mi.)	J224	434
Database: VCP NYC, Date of Government Version: 03/06/2023				
156 TILLARY STREET	156 TILLARY STREET	SSW 1/8 - 1/4 (0.173 mi.)	Q252	551
Database: VCP NYC, Date of Government Version: 03/06/2023				
127 CONCORD STREET	127 CONCORD STREET	W 1/8 - 1/4 (0.204 mi.)	R268	608
Database: VCP NYC, Date of Government Version: 03/06/2023				
285 JAY STREET	285 JAY STREET	SW 1/4 - 1/2 (0.291 mi.)	347	835
Database: VCP NYC, Date of Government Version: 03/06/2023				
180 MYRTLE AVENUE	180 MYRTLE AVENUE	SSE 1/4 - 1/2 (0.323 mi.)	AG354	844
Database: VCP NYC, Date of Government Version: 03/06/2023				
177 FRONT STREET	177 FRONT STREET	NW 1/4 - 1/2 (0.359 mi.)	AI375	962
Database: VCP NYC, Date of Government Version: 03/06/2023				
200 WATER STREET	200 WATER STREET	NNW 1/4 - 1/2 (0.368 mi.)	378	967
Database: VCP NYC, Date of Government Version: 03/06/2023				

Lower Elevation	Address	Direction / Distance	Map ID	Page
BROOKLYN NAVY YARD -	***FLUSHING AVE AT CUMB***	***E 1/4 - 1/2 (0.354 mi.)***	***AK370***	***943***
Database: VCP, Date of Government Version: 05/05/2023				
Site Code: 58910				
82 JOHN STREET	78 JOHN STREET	NNW 1/4 - 1/2 (0.444 mi.)	399	1157
Database: VCP NYC, Date of Government Version: 03/06/2023				
BROOKLYN GAS & LIGHT	MARSHALL ST. & HUDSO	N 1/4 - 1/2 (0.457 mi.)	AQ404	1174
Database: VCP, Date of Government Version: 05/05/2023				
Site Code: 57309				
29 JAY STREET	29 JAY STREET	NNW 1/4 - 1/2 (0.459 mi.)	AS407	1180
Database: VCP NYC, Date of Government Version: 03/06/2023				

EXECUTIVE SUMMARY

Lists of state and tribal brownfield sites

NY BROWNFIELDS: Brownfields Site List

A review of the NY BROWNFIELDS list, as provided by EDR, and dated 05/05/2023 has revealed that there are 8 NY BROWNFIELDS sites within approximately 0.5 miles of the target property.

Equal/Higher Elevation	Address	Direction / Distance	Map ID	Page
PRD ELECTRONICS MANU Site Code: 628294	***202-208 TILLARY AVEN***	***S 1/8 - 1/4 (0.146 mi.)***	***229***	***445***
166-180 MYRTLE AVENU Site Code: 384365	166-180 MYRTLE AVENU	S 1/4 - 1/2 (0.302 mi.)	351	839
THE GIOVANI (PROPOSE Site Code: 456949	160 AND 180 MYRTLE A	SSE 1/4 - 1/2 (0.323 mi.)	AG353	842
85 JAY STREET (BROOK Site Code: 535137	85 JAY STREET	NW 1/4 - 1/2 (0.343 mi.)	AI361	873
LOT 100,TAXBLOCK 206 Site Code: 628532	***101 FLEET PLACE***	***S 1/4 - 1/2 (0.348 mi.)***	***363***	***881***
220 WATER STREET Site Code: 332140	***220 WATER STREET***	***NNW 1/4 - 1/2 (0.353 mi.)***	***AH369***	***920***
388 BRIDGE STREET Site Code: 410416	***384-394 BRIDGE STREE***	***SSW 1/4 - 1/2 (0.463 mi.)***	***AP408***	***1180***

Lower Elevation	Address	Direction / Distance	Map ID	Page
K - BROOKLYN GAS LIG Site Code: 57387	***MARSHALL ST. & HUDSO***	***N 1/4 - 1/2 (0.457 mi.)***	***AQ403***	***1172***

NY ERP: In an effort to spur the cleanup and redevelopment of brownfields, New Yorkers approved a $200 million Environmental Restoration or Brownfields Fund as part of the $1.75 billion Clean Water/Clean Air Bond Act of 1996 (1996 Bond Act). Enhancements to the program were enacted on October 7, 2003. Under the Environmental Restoration Program, the State provides grants to municipalities to reimburse up to 90 percent of on-site eligible costs and 100% of off-site eligible costs for site investigation and remediation activities. Once remediated, the property may then be reused for commercial, industrial, residential or public use.

A review of the NY ERP list, as provided by EDR, and dated 05/05/2023 has revealed that there is 1 NY ERP site within approximately 0.5 miles of the target property.

Lower Elevation	Address	Direction / Distance	Map ID	Page
BROOKLYN NAVY YARD Site Code: 57251	FLUSHING AVE. AND CU	E 1/4 - 1/2 (0.354 mi.)	AK372	958

EXECUTIVE SUMMARY

ADDITIONAL ENVIRONMENTAL RECORDS

Local Brownfield lists

US BROWNFIELDS: The EPA's listing of Brownfields properties from the Cleanups in My Community program, which provides information on Brownfields properties for which information is reported back to EPA, as well as areas served by Brownfields grant programs.

A review of the US BROWNFIELDS list, as provided by EDR, and dated 04/06/2023 has revealed that there is 1 US BROWNFIELDS site within approximately 0.5 miles of the target property.

Equal/Higher Elevation	Address	Direction / Distance	Map ID	Page
370 JAY STREET ACRES property ID: 151026	370 JAY STREET	SW 1/4 - 1/2 (0.472 mi.)	AR413	1251

Local Lists of Landfill / Solid Waste Disposal Sites

Registered Recycling Facility List from the Department of Environmental Conservation.

A review of the NY SWRCY list, as provided by EDR, and dated 03/31/2023 has revealed that there are 3 NY SWRCY sites within approximately 0.5 miles of the target property.

Equal/Higher Elevation	Address	Direction / Distance	Map ID	Page
TOCCI BROS INC	***50 GOLD STREET***	***N 1/4 - 1/2 (0.364 mi.)***	***AJ376***	***962***
JUMBO RECYCLING; INC	27 BRIDGE STREET	NNW 1/4 - 1/2 (0.403 mi.)	AL384	986
Lower Elevation	**Address**	**Direction / Distance**	**Map ID**	**Page**
CHAMBERS PAPER FIBER	139 PLYMOUTH STREET	NW 1/4 - 1/2 (0.473 mi.)	415	1254

Records of Emergency Release Reports

NY Spills: Data collected on spills reported to NYSDEC. is required by one or more of the following: Article 12 of the Navigation Law, 6 NYCRR Section 613.8 (from PBS regs), or 6 NYCRR Section 595.2 (from CBS regs). It includes spills active as of April 1, 1986, as well as spills occurring since this date.

A review of the NY Spills list, as provided by EDR, and dated 05/05/2023 has revealed that there are 105 NY Spills sites within approximately 0.125 miles of the target property.

Equal/Higher Elevation	Address	Direction / Distance	Map ID	Page
SIX OZ IN MANHOLE # Spill Number/Closed Date: 0610445 / 2007-01-17 Site ID: 374888 Spill Date: 2006-12-14	CONCORD STREET/PRINC	SSW 0 - 1/8 (0.027 mi.)	B7	18
MANHOLE 60329 Spill Number/Closed Date: 0402763 / 2004-06-14 Spill Number/Closed Date: 9912165 / 2002-03-19	CONCORD STREET/PRINC	SSW 0 - 1/8 (0.029 mi.)	B11	31

Site ID: 122073
Site ID: 122074
Spill Date: 2004-06-12
Spill Date: 2000-01-21

MH 61533	PRINCE ST/CONCORD ST	SSW 0 - 1/8 (0.029 mi.)	B12	33
Spill Number/Closed Date: 0402762 / 2004-09-21 Site ID: 111400 Spill Date: 2004-06-12				
MANHOLE 60329	CONCORD ST AT PRINCE	SSW 0 - 1/8 (0.029 mi.)	B13	34
Spill Number/Closed Date: 0307601 / 2003-12-05 Site ID: 187178 Spill Date: 2003-10-18				
TM1333	GOLD ST	WNW 0 - 1/8 (0.039 mi.)	B16	39
Spill Number/Closed Date: 9810853 / 2002-10-23 Spill Number/Closed Date: 0209893 / 2003-02-21 Spill Number/Closed Date: 0111791 / 2002-04-18 Site ID: 123430 Site ID: 123429 Site ID: 123428 Spill Date: 1998-11-29 Spill Date: 2002-12-30 Spill Date: 2002-03-14				
MANHOLE 64797	NASSAU ST/GOLD ST	WNW 0 - 1/8 (0.039 mi.)	B17	44
Spill Number/Closed Date: 0405437 / 2005-07-27 Site ID: 288006 Spill Date: 2004-08-17				
MANHOLE 712	GOLD ST & CONCORD ST	WSW 0 - 1/8 (0.047 mi.)	B22	59
Spill Number/Closed Date: 0514802 / 2008-01-10 Site ID: 361612 Spill Date: 2006-03-24				
GOLD ST & CONCORD ST	GOLD ST & CONCORD ST	WSW 0 - 1/8 (0.047 mi.)	B24	62
Spill Number/Closed Date: 0812501 / 2009-03-30 Site ID: 410122 Spill Date: 2009-02-16				
MAN HOLE 60507	GOLD ST AND CONCORD	WSW 0 - 1/8 (0.047 mi.)	B27	67
Spill Number/Closed Date: 1705392 / 2017-10-03 Site ID: 558671 Spill Date: 2017-08-30				
MH 64797	202 NASSAU ST	WNW 0 - 1/8 (0.060 mi.)	B96	196
Spill Number/Closed Date: 0209072 / 2003-02-21 Site ID: 171697 Spill Date: 2002-12-04				
LOT 13,TAXBLOCK 122	***257 GOLD STREET***	***SSW 0 - 1/8 (0.067 mi.)***	***E114***	***227***
Spill Number/Closed Date: 0703925 / 2007-07-23 Site ID: 383975 Spill Date: 2007-07-07				
COMMERCIAL FACILITY	235-263 GOLD STREET	SSW 0 - 1/8 (0.068 mi.)	E115	230
Spill Number/Closed Date: 0507393 / 2007-11-06 Site ID: 352796 Spill Date: 2005-09-20				
MANHOLE #712	259 GOLD ST	SSW 0 - 1/8 (0.085 mi.)	E126	263

Spill Number/Closed Date: 0011044 / 2001-08-17
Site ID: 215079
Spill Date: 2001-01-09

MH 774 Spill Number/Closed Date: 0011573 / 2001-06-05 Site ID: 259767 Spill Date: 2001-01-26	SAND ST/GOLD ST	NNW 0 - 1/8 (0.110 mi.)	K150	298
MANHOLE #774 HAS 2 D Spill Number/Closed Date: 0608082 / 2007-03-19 Site ID: 371957 Spill Date: 2006-10-15	GOLD STREET & SANDS	NNW 0 - 1/8 (0.110 mi.)	K151	299
MANHOLE #772 Spill Number/Closed Date: 0102930 / 2003-07-18 Site ID: 148750 Spill Date: 2001-06-15	SANDS ST & GOLD ST	NNW 0 - 1/8 (0.110 mi.)	K152	300
213335; PARK AVENUE Spill Number/Closed Date: 0814412 / 2009-03-16 Site ID: 432381 Spill Date: 2008-08-25	PARK AVENUE AND NAVY	SE 0 - 1/8 (0.111 mi.)	G157	308
SPILL NUMBER 0104344 Spill Number/Closed Date: 0104344 / 2001-07-25 Site ID: 75744 Spill Date: 2001-07-24	TILLARY ST AT BQE	SE 0 - 1/8 (0.111 mi.)	G158	309
MANHOLE 55895 Spill Number/Closed Date: 9902677 / 2000-05-18 Site ID: 111536 Spill Date: 1999-06-08	PARK AVE/NAVY ST	SE 0 - 1/8 (0.111 mi.)	G159	310
FEEDER 63 Spill Number/Closed Date: 0513849 / 2006-06-28 Site ID: 360419 Spill Date: 2006-03-03	PARK AVE BET NAVY &	SE 0 - 1/8 (0.111 mi.)	G160	311
BKLYN QUNS EXPWY/TIL Spill Number/Closed Date: 9002492 / 1990-06-04 Site ID: 181645 Spill Date: 1990-06-04	BKLYN QUNS EXPWY/TIL	SE 0 - 1/8 (0.111 mi.)	G161	314
STREET AND SEWER Spill Number/Closed Date: 9804846 / 1998-07-27 Site ID: 195335 Spill Date: 1998-07-18	NORTH BQE @ TILLARY	SE 0 - 1/8 (0.111 mi.)	G162	316
SPILL NUMBER 9900253 Spill Number/Closed Date: 9900253 / 2003-07-21 Site ID: 204691 Spill Date: 1999-04-07	BROOKLYN QUEENS EXPR	SE 0 - 1/8 (0.111 mi.)	G163	317
MAHOLE 60100 Spill Number/Closed Date: 9902563 / 2000-05-18 Site ID: 253532 Spill Date: 1999-06-05	NAVY ST/PARK AVE	SE 0 - 1/8 (0.111 mi.)	G164	318
BQE & TILLARY ST Spill Number/Closed Date: 9908791 / 1999-12-08 Site ID: 75026 Spill Date: 1999-10-20	TILLARY ST EXIT	SE 0 - 1/8 (0.111 mi.)	G165	319
MANHOLE #60182	PARK AV & NAVY ST	SE 0 - 1/8 (0.111 mi.)	G166	320

Spill Number/Closed Date: 0012931 / 2001-05-17
Site ID: 67789
Spill Date: 2001-03-09

BQE/TILLARY ROAD SPI — BROOKLYN QUEENS EXPR — SE 0 - 1/8 (0.111 mi.) — G167 — 321
Spill Number/Closed Date: 8600795 / 1986-05-01
Site ID: 72819
Spill Date: 1986-05-01

217910; NAVY ST. AND — NAVY ST. AND PARK AV — SE 0 - 1/8 (0.111 mi.) — G168 — 322
Spill Number/Closed Date: 0914369 / 2009-12-11
Site ID: 433274
Spill Date: 2009-08-07

VACANT LOT — 49 DUFFIELD STREET — SW 0 - 1/8 (0.111 mi.) — E170 — 324
Spill Number/Closed Date: 0413040 / 2007-03-28
Site ID: 338674
Spill Date: 2005-03-15

INGERSOLL HOUSES — 5 FLEETWALK & TILARY — SSE 0 - 1/8 (0.112 mi.) — G172 — 326
Spill Number/Closed Date: 9306043 / 1995-05-01
Site ID: 151770
Spill Date: 1993-08-16

Lower Elevation	Address	Direction / Distance	Map ID	Page
NYC DEPT OF EDUCATIO	***50 NAVY ST***	***E 0 - 1/8 (0.049 mi.)***	***A28***	***69***

Spill Number/Closed Date: 2104867 / 2021-09-24
Site ID: 623690
Spill Date: 2021-08-23

ONE PINT OIL IN MANH — NAVY ST & NASSAU STR — E 0 - 1/8 (0.051 mi.) — A38 — 104
Spill Number/Closed Date: 0711756 / 2008-03-20
Site ID: 393282
Spill Date: 2008-02-06

MANHOLE #715 — NASSAU ST AND NAVY S — E 0 - 1/8 (0.051 mi.) — A39 — 105
Spill Number/Closed Date: 9602908 / 2005-02-08
Site ID: 109332
Spill Date: 1996-05-30

MANHOLE #55912 — NASSAU ST & NAVY ST — E 0 - 1/8 (0.051 mi.) — A44 — 119
Spill Number/Closed Date: 0103882 / 2003-07-28
Site ID: 179216
Spill Date: 2001-07-12

NASSAU ST & NAVY ST — NASSAU ST & NAVY ST — E 0 - 1/8 (0.051 mi.) — A46 — 122
Spill Number/Closed Date: 0000249 / 2002-01-17
Site ID: 179212
Spill Date: 2000-04-06

MANHOLE # 717 — NASSAU ST AND NAVY S — E 0 - 1/8 (0.051 mi.) — A47 — 123
Spill Number/Closed Date: 0505087 / 2006-01-10
Site ID: 350046
Spill Date: 2005-07-27

MH 55912 — NASSAU ST & NAVY ST — E 0 - 1/8 (0.051 mi.) — A48 — 125
Spill Number/Closed Date: 0004254 / 2004-04-20
Site ID: 179213
Spill Date: 2000-07-10

MANHOLE #717 — NASSAU ST & NAVY ST — E 0 - 1/8 (0.051 mi.) — A49 — 126

Spill Number/Closed Date: 0103382 / 2003-07-18
Site ID: 179215
Spill Date: 2001-06-27

MANHOLE 716 NASSAU ST & NAVY ST E 0 - 1/8 (0.051 mi.) A51 129
Spill Number/Closed Date: 0006052 / 2001-12-14
Site ID: 179214
Spill Date: 2000-08-22

MANHOLE 716 NASSAU ST AND NAVY S E 0 - 1/8 (0.051 mi.) A53 133
Spill Number/Closed Date: 9602907 / 2005-02-08
Site ID: 109331
Spill Date: 1996-05-30

MANHOLE NASSAU ST AND NAVY S E 0 - 1/8 (0.051 mi.) A54 134
Spill Number/Closed Date: 2200093 / 2022-06-30
Site ID: 635087
Spill Date: 2022-04-05

MANHOLE 55912 NASSAU ST/WEST OF NA E 0 - 1/8 (0.052 mi.) A55 136
Spill Number/Closed Date: 9814044 / 1999-02-24
Site ID: 189329
Spill Date: 1999-02-20

MH 14 NASSAU ST / NAVY ST E 0 - 1/8 (0.052 mi.) A56 137
Spill Number/Closed Date: 0209068 / 2003-04-28
Site ID: 155773
Spill Date: 2002-12-04

MANHOLE 55914 NASSAU ST/NAVY ST E 0 - 1/8 (0.052 mi.) A57 139
Spill Number/Closed Date: 0007057 / 2001-11-27
Site ID: 302758
Spill Date: 2000-09-14

MANHOLE #615 FLUSHING AV & NAVY S E 0 - 1/8 (0.052 mi.) A58 140
Spill Number/Closed Date: 0102955 / 2001-07-20
Site ID: 124465
Spill Date: 2001-06-16

MANHOLE 617 FLUSHING AVE @ NAVY E 0 - 1/8 (0.052 mi.) A59 141
Spill Number/Closed Date: 0304424 / 2004-10-13
Site ID: 307849
Spill Date: 2003-07-27

MANHOLE 621 NAVY ST / FLUSHING A E 0 - 1/8 (0.052 mi.) A60 142
Spill Number/Closed Date: 0407632 / 2005-01-14
Spill Number/Closed Date: 0405656 / 2004-12-21
Site ID: 332157
Site ID: 152464
Spill Date: 2004-10-08
Spill Date: 2004-08-23

MANHOLE #60384 NAVY ST & FLUSHING A E 0 - 1/8 (0.052 mi.) A61 147
Spill Number/Closed Date: 0007223 / 2001-11-27
Spill Number/Closed Date: 0202876 / 2003-04-21
Site ID: 211674
Site ID: 211675
Spill Date: 2000-09-20
Spill Date: 2002-06-18

MANHOLE # 55912 NASSAU STREET AT NAV E 0 - 1/8 (0.052 mi.) A62 150
Spill Number/Closed Date: 0514972 / 2006-04-17

Site ID: 361830
Spill Date: 2006-03-30

MANHOLE 714 NASSAU ST/NAVY ST E 0 - 1/8 (0.052 mi.) A63 151
Spill Number/Closed Date: 0007056 / 2001-11-27
Site ID: 302757
Spill Date: 2000-09-14

MANHOLE #60386 FLUSHING AVE & NAVY E 0 - 1/8 (0.052 mi.) A64 152
Spill Number/Closed Date: 0405477 / 2004-10-28
Site ID: 290224
Spill Date: 2004-08-18

MANHOLE#715 NASSAU ST/NAVY ST E 0 - 1/8 (0.052 mi.) A65 153
Spill Number/Closed Date: 0405197 / 2004-10-27
Site ID: 302759
Spill Date: 2004-08-11

MANHOLE 60383 NAVY ST / FLUSHING A E 0 - 1/8 (0.052 mi.) A66 155
Spill Number/Closed Date: 0007219 / 2001-11-27
Site ID: 60110
Spill Date: 2000-09-20

MANHOLE # 0716 NASSAU STREET NEAR N E 0 - 1/8 (0.052 mi.) A67 156
Spill Number/Closed Date: 0512994 / 2006-06-14
Site ID: 359402
Spill Date: 2006-02-09

MANHOLE 717 NASSAU ST/NAVY ST E 0 - 1/8 (0.052 mi.) A68 157
Spill Number/Closed Date: 0007055 / 2001-11-27
Site ID: 302756
Spill Date: 2000-09-14

MANHOLE 9363 NAVY STREET & FLUSHI E 0 - 1/8 (0.052 mi.) A69 158
Spill Number/Closed Date: 0604723 / 2006-11-15
Site ID: 367754
Spill Date: 2006-07-26

MANHOLE 60385 NAVY ST/FLUSHING AVE E 0 - 1/8 (0.052 mi.) A70 159
Spill Number/Closed Date: 9913717 / 2002-03-22
Site ID: 324631
Spill Date: 2000-03-06

MANHOLE 715 NASSAU STREET / NAVY E 0 - 1/8 (0.052 mi.) A71 160
Spill Number/Closed Date: 0006050 / 2001-05-30
Site ID: 132966
Spill Date: 2000-08-22

MANHOLE #60383 NAVY STREET AT FLUSH E 0 - 1/8 (0.052 mi.) A72 162
Spill Number/Closed Date: 0602111 / 2006-08-15
Site ID: 364510
Spill Date: 2006-05-24

SIX OZ FROM CABLE RE FLUSHING AVENUE & NA E 0 - 1/8 (0.052 mi.) A73 163
Spill Number/Closed Date: 0704359 / 2007-09-20
Site ID: 384490
Spill Date: 2007-07-18

MANHOLE # 715 NASSAU ST/NAVY ST E 0 - 1/8 (0.052 mi.) A74 164
Spill Number/Closed Date: 0502171 / 2005-07-26
Site ID: 346478
Spill Date: 2005-05-24

MANHOLE #60386 FLUSHING AV E OF NAV E 0 - 1/8 (0.052 mi.) A75 165

Spill Number/Closed Date: 9901147 / 1999-05-11
Site ID: 270791
Spill Date: 1999-04-29

MANHOLE 635 — E SIDE NAVY ST/NASSA — E 0 - 1/8 (0.052 mi.) — A76 — 166
Spill Number/Closed Date: 0010690 / 2001-04-19
Site ID: 198072
Spill Date: 2000-12-25

MANHOLE 60385 — NAVY ST NEAR FLUSHIN — E 0 - 1/8 (0.052 mi.) — A77 — 167
Spill Number/Closed Date: 9913841 / 2002-03-22
Site ID: 77746
Spill Date: 2000-03-08

MANHOLE 60098 — NAVY ST / FLUSHING A — E 0 - 1/8 (0.052 mi.) — A78 — 168
Spill Number/Closed Date: 9913897 / 2002-03-22
Site ID: 152465
Spill Date: 2000-03-09

MANHOLE 715 — NASSAU ST/ NAVY ST — E 0 - 1/8 (0.052 mi.) — A79 — 169
Spill Number/Closed Date: 0210737 / 2003-02-26
Site ID: 276952
Spill Date: 2003-01-26

MANHOLE #60097 — FLUSHING AVE & NAVY — E 0 - 1/8 (0.052 mi.) — A80 — 171
Spill Number/Closed Date: 0403108 / 2004-06-22
Site ID: 290223
Spill Date: 2004-06-21

MANHOLE 716 — NASSAU ST/WEST OF NA — E 0 - 1/8 (0.052 mi.) — A81 — 172
Spill Number/Closed Date: 9814043 / 2002-10-21
Site ID: 189328
Spill Date: 1999-02-20

MANHOLE 60612 — NASSAU ST/NAVY ST — E 0 - 1/8 (0.052 mi.) — A82 — 174
Spill Number/Closed Date: 0006869 / 2001-05-30
Site ID: 302755
Spill Date: 2000-09-11

MANHOLE 3138 — FLUSHING AV / NAVY S — E 0 - 1/8 (0.052 mi.) — A83 — 175
Spill Number/Closed Date: 0005926 / 2001-11-20
Site ID: 150932
Spill Date: 2000-08-17

MANHOLE 60386 — FLUSHING AVE / NAVY — E 0 - 1/8 (0.052 mi.) — A84 — 176
Spill Number/Closed Date: 9913896 / 2002-03-22
Site ID: 299754
Spill Date: 2000-03-09

MANHOLE # 60095 — NASSUA ST/NAVY ST — E 0 - 1/8 (0.052 mi.) — A85 — 177
Spill Number/Closed Date: 9914315 / 2002-03-26
Site ID: 213627
Spill Date: 2000-03-20

SIX OUNCE RELEASE TO — FLUSHING AVENUE & NA — E 0 - 1/8 (0.052 mi.) — A86 — 178
Spill Number/Closed Date: 0705069 / 2007-09-20
Site ID: 385335
Spill Date: 2007-08-03

MH 716 — NAVY ST/NASSAU ST — E 0 - 1/8 (0.052 mi.) — A87 — 179
Spill Number/Closed Date: 0107039 / 2003-06-13
Site ID: 323447
Spill Date: 2001-10-06

NAVE ST — FLUSHING AVE & NAVE — E 0 - 1/8 (0.052 mi.) — A88 — 181

Spill Number/Closed Date: 0314107 / 2004-06-23 Site ID: 160485 Spill Date: 2004-03-25				
MANHOLE # 60539 Spill Number/Closed Date: 0502187 / 2005-07-26 Site ID: 346496 Spill Date: 2005-05-23	CONCORD STREET/NAVY	ESE 0 - 1/8 (0.058 mi.)	D91	186
MH 588 Spill Number/Closed Date: 0202481 / 2003-04-21 Site ID: 252495 Spill Date: 2002-06-06	NAVY ST/CONCORD ST	ESE 0 - 1/8 (0.058 mi.)	D92	187
MANHOLE #60539 Spill Number/Closed Date: 0407181 / 2005-06-24 Site ID: 195630 Spill Date: 2004-09-28	CONCORD STREET/NAVY	ESE 0 - 1/8 (0.058 mi.)	D93	189
MANHOLE 588 Spill Number/Closed Date: 9906006 / 2005-03-31 Site ID: 249554 Spill Date: 1999-08-19	NAVY ST & CONCORD	ESE 0 - 1/8 (0.061 mi.)	D101	207
MANHOLE 5 Spill Number/Closed Date: 1500503 / 2018-08-17 Site ID: 506660 Spill Date: 2015-04-15	CONCORD ST AND NAVY	ESE 0 - 1/8 (0.061 mi.)	D102	208
MAN HOLE Spill Number/Closed Date: 1903406 / 2019-12-24 Site ID: 591367 Spill Date: 2019-07-03	NAVY STREET AND CONC	ESE 0 - 1/8 (0.061 mi.)	D108	217
MANHOLE # 55912 Spill Number/Closed Date: 0514488 / 2006-04-17 Site ID: 361223 Spill Date: 2006-03-18	257 NASSAU ST	E 0 - 1/8 (0.068 mi.)	F116	236
MAN HOLE 717 Spill Number/Closed Date: 9605343 / 2005-02-09 Site ID: 212624 Spill Date: 1996-07-25	NASSAU ST + NAVY ST	E 0 - 1/8 (0.080 mi.)	F123	257
NAVY ST&SAND ST/RED Spill Number/Closed Date: 8708843 / 1988-01-18 Site ID: 306625 Spill Date: 1988-01-18	NAVY ST & SAND ST	NNE 0 - 1/8 (0.097 mi.)	H133	272
CATCH BASIN 3RD AVE Spill Number/Closed Date: 1905310 / 2019-12-30 Site ID: 593331 Spill Date: 2019-08-20	222 1ST AVE	NE 0 - 1/8 (0.114 mi.)	L173	327
THIRD AVE FLUSH PIT Spill Number/Closed Date: 9509488 / 2004-07-27 Spill Number/Closed Date: 9605700 / 1996-08-02 Site ID: 289970 Site ID: 97077 Spill Date: 1995-10-31 Spill Date: 1996-07-31	222 FIRST AVENUE	NE 0 - 1/8 (0.114 mi.)	L175	329
THIRD AVENUE YARD	222 FIRST AVENUE	NE 0 - 1/8 (0.114 mi.)	L176	332

Spill Number/Closed Date: 0103423 / 2001-08-27
Site ID: 116910
Spill Date: 2001-06-28

FIVE GAL HYDRAULIC O	222 FIRST AVENUE	NE 0 - 1/8 (0.114 mi.)	L177	333
Spill Number/Closed Date: 0705730 / 2007-11-08				
Site ID: 386096				
Spill Date: 2007-08-18				
3RD AVE YARD	222 FIRST AVENUE	NE 0 - 1/8 (0.114 mi.)	L178	334
Spill Number/Closed Date: 0211413 / 2003-12-30				
Site ID: 116911				
Spill Date: 2003-02-15				
VAULT#3264	40-14 1ST AVE	NE 0 - 1/8 (0.117 mi.)	L184	346
Spill Number/Closed Date: 0412609 / 2006-10-23				
Site ID: 338157				
Spill Date: 2005-03-01				
MANHOLE #693	SANDS ST/GULL ST	NE 0 - 1/8 (0.119 mi.)	H188	354
Spill Number/Closed Date: 0209039 / 2002-12-04				
Site ID: 166700				
Spill Date: 2002-12-02				
MANHOLE # 60360	NAVY ST/SAND ST	NE 0 - 1/8 (0.119 mi.)	H189	355
Spill Number/Closed Date: 0206672 / 2003-04-22				
Site ID: 94778				
Spill Date: 2002-09-27				
MANHOLE 692	SANDS ST/NAVY ST	NE 0 - 1/8 (0.119 mi.)	H190	357
Spill Number/Closed Date: 0205907 / 2002-11-07				
Site ID: 232700				
Spill Date: 2002-09-06				
MANHOLE #723	NAVY ST & SAND ST	NE 0 - 1/8 (0.119 mi.)	H191	358
Spill Number/Closed Date: 0206068 / 2002-09-12				
Site ID: 306624				
Spill Date: 2002-09-12				
MANHOLE M639	NAVY ST/ SANDS ST	NE 0 - 1/8 (0.119 mi.)	H192	359
Spill Number/Closed Date: 0604514 / 2006-10-05				
Site ID: 367503				
Spill Date: 2006-07-20				
MANHOLE# 723	NAVY ST. AND SAND ST	NE 0 - 1/8 (0.119 mi.)	H193	361
Spill Number/Closed Date: 0410937 / 2005-07-21				
Site ID: 336040				
Spill Date: 2005-01-06				
MANHOLE #723	NAVY ST / SAND ST	NE 0 - 1/8 (0.119 mi.)	H194	362
Spill Number/Closed Date: 0405752 / 2004-12-21				
Site ID: 263343				
Spill Date: 2004-08-25				
MANHOLE #693	SAND ST & HUDSON ST	NE 0 - 1/8 (0.119 mi.)	H195	363
Spill Number/Closed Date: 0106970 / 2001-12-28				
Site ID: 203820				
Spill Date: 2001-10-04				
MANHOLE MH-55910	HUDSON AV / SAND ST	NE 0 - 1/8 (0.119 mi.)	H196	365
Spill Number/Closed Date: 9601137 / 2008-05-12				
Site ID: 275875				
Spill Date: 1996-04-23				
MANHOLE 642	NAVY ST / SANDS ST	NE 0 - 1/8 (0.119 mi.)	H197	366

Spill Number/Closed Date: 0206065 / 2003-04-22
Spill Number/Closed Date: 0407633 / 2005-01-14
Site ID: 131347
Site ID: 332158
Spill Date: 2002-09-11
Spill Date: 2004-10-08

MANHOLE #642 Spill Number/Closed Date: 0405658 / 2004-10-28 Site ID: 131348 Spill Date: 2004-08-23	NAVY ST / SANDS ST	NE 0 - 1/8 (0.119 mi.)	H198	370
MANHOLE #723 Spill Number/Closed Date: 0206067 / 2003-04-22 Site ID: 306623 Spill Date: 2002-09-11	NAVY ST & SAND ST	NE 0 - 1/8 (0.119 mi.)	H200	374
MANHOLE 723 Spill Number/Closed Date: 0509749 / 2007-05-03 Site ID: 355573 Spill Date: 2005-11-12	SAND ST & NAVY ST	NE 0 - 1/8 (0.119 mi.)	H201	376
MANHOLE 56963 Spill Number/Closed Date: 0206296 / 2003-04-22 Site ID: 141696 Spill Date: 2002-09-17	NAVY ST AND SANDS ST	NE 0 - 1/8 (0.119 mi.)	H204	382
KINGS COUNTY DISTILL Spill Number/Closed Date: 1608390 / 2016-12-02 Site ID: 536101 Spill Date: 2016-11-30	299 SANDS STREET	NNE 0 - 1/8 (0.122 mi.)	H216	410

Other Ascertainable Records

RCRA NonGen / NLR: RCRAInfo is EPA's comprehensive information system, providing access to data supporting the Resource Conservation and Recovery Act (RCRA) of 1976 and the Hazardous and Solid Waste Amendments (HSWA) of 1984. The database includes selective information on sites which generate, transport, store, treat and/or dispose of hazardous waste as defined by the Resource Conservation and Recovery Act (RCRA). Non-Generators do not presently generate hazardous waste.

A review of the RCRA NonGen / NLR list, as provided by EDR, and dated 03/06/2023 has revealed that there are 79 RCRA NonGen / NLR sites within approximately 0.25 miles of the target property.

Equal/Higher Elevation	Address	Direction / Distance	Map ID	Page
CON EDISON EPA ID:: NYP004765129	CONCORD ST & PRINCE	SSW 0 - 1/8 (0.027 mi.)	B5	13
F B E PRINCE ST EPA ID:: NYR000139303	214 PRINCE ST	SSW 0 - 1/8 (0.027 mi.)	B9	21
NYSDOT BIN 2230510 EPA ID:: NYR000134759	***BQE I-278 NASSAU & C***	***S 0 - 1/8 (0.028 mi.)***	***C10***	***24***
CON EDISON EPA ID:: NYP004137402	***NAUSSAU ST & GOLD ST***	***WNW 0 - 1/8 (0.039 mi.)***	***B15***	***36***
CON ED-GOLD & CONCOR EPA ID:: NYP004011797	***GOLD ST & CONCORD ST***	***WSW 0 - 1/8 (0.047 mi.)***	***B21***	***56***
CONSOLIDATED EDISON	SE CONCORD ST & GOLD	WSW 0 - 1/8 (0.047 mi.)	B23	60

EPA ID:: NYP004038246				
CON ED - MH60506 EPA ID:: NYP004007605	***GOLD ST & CONCORD ST***	***WSW 0 - 1/8 (0.047 mi.)***	***B26***	***65***
CON EDISON MANHOLE: EPA ID:: NYP004266946	***75 NAVY ST***	***SE 0 - 1/8 (0.085 mi.)***	***D125***	***259***
180 CONCORD LLC EPA ID:: NYR000227835	35-37 DUFFIELD ST	WSW 0 - 1/8 (0.092 mi.)	E131	267
CON EDISON SERVICE B EPA ID:: NYP004523510	***420 W 29 ST FRONT OF***	***SSE 0 - 1/8 (0.092 mi.)***	***G132***	***270***
CON EDISON SERVICE B EPA ID:: NYP004452264	***180 NASSAU ST***	***W 0 - 1/8 (0.101 mi.)***	***I136***	***276***
CON EDISON EPA ID:: NYP004140497	***PARK AVE & NAVY ST.***	***SE 0 - 1/8 (0.108 mi.)***	***G144***	***284***
CON ED - M/H 60182 EPA ID:: NYP004008470	***PARK & NAVY ST***	***SE 0 - 1/8 (0.108 mi.)***	***G145***	***288***
CON ED - MH 60182 EPA ID:: NYP004003927	***PARK AVE & NAVY ST***	***SE 0 - 1/8 (0.108 mi.)***	***G146***	***291***
CON EDISION - MH6018 EPA ID:: NYP004076774	PARK & NAVY PARK & N	SE 0 - 1/8 (0.108 mi.)	G147	293
CON EDISON COAL TAR EPA ID:: NYP004137345	***GOLD ST & SANDS ST***	***NNW 0 - 1/8 (0.110 mi.)***	***K153***	***301***
CON EDISON MANHOLE 6 EPA ID:: NYP004139499	SANDS ST & GOLD ST	NNW 0 - 1/8 (0.110 mi.)	K155	304
NYSDOT REGION 2 BROO EPA ID:: NYR000057919	***NAVY ST AT BROOKLYN***	***SE 0 - 1/8 (0.116 mi.)***	***G180***	***340***
CON EDISON EPA ID:: NYP004209381	***PARK AVE & NAVY ST***	***SE 0 - 1/8 (0.121 mi.)***	***G213***	***401***
CON EDISON EPA ID:: NYP004209399	NAVY ST & PARK AVE 1	SE 0 - 1/8 (0.121 mi.)	G214	405
CON EDISON EPA ID:: NYP004194627	***PARK AVE & NAVY ST***	***SE 0 - 1/8 (0.121 mi.)***	***G215***	***407***
NYCHA - FARRAGUT EPA ID:: NYR000052761	***177 SANDS ST***	***NNW 1/8 - 1/4 (0.126 mi.)***	***K220***	***423***
CON EDISON MANHOLE: EPA ID:: NYP004313607	***PARK AVE & NAVY ST S***	***SSE 1/8 - 1/4 (0.131 mi.)***	***G221***	***427***
CON EDISON MANHOLE 5 EPA ID:: NYP004140612	***NASSAU ST & BRIDGE S***	***W 1/8 - 1/4 (0.138 mi.)***	***I225***	***435***
CON EDISON MANHOLE 1 EPA ID:: NYP004215430	***GOLD ST & TILLARY ST***	***SSW 1/8 - 1/4 (0.140 mi.)***	***J228***	***441***
CON EDISON EPA ID:: NYP004802716	***85 FLATBUSH AVE EXTE***	***SW 1/8 - 1/4 (0.147 mi.)***	***M230***	***451***
SUNOCO SERVICE STATI EPA ID:: NYD982721599	***85 FLATBUSH AVE EXT***	***SW 1/8 - 1/4 (0.147 mi.)***	***M232***	***455***
40 FLATBUSH REALTY A EPA ID:: NYR000239756	25 CHAPEL ST	WSW 1/8 - 1/4 (0.170 mi.)	P247	517
HAMPTON INN BROOKLYN	156 TILLARY ST	SSW 1/8 - 1/4 (0.173 mi.)	Q253	551

EPA ID:: NYR000231696				
300 GOLD ST EPA ID:: NYP000901819	***300 GOLD ST***	***SSW 1/8 - 1/4 (0.188 mi.)***	***N258***	***569***
SHELL SERVICE STATIO EPA ID:: NYD986945368	112 FLATBUSH AVE	SW 1/8 - 1/4 (0.191 mi.)	Q261	578
CON EDISON MANHOLE: EPA ID:: NYP004330445	120 FLATBUSH AVE	SW 1/8 - 1/4 (0.195 mi.)	Q265	602
CON EDISON TM2470 EPA ID:: NYP004042883	YORK ST & HUDSON AVE	NNE 1/8 - 1/4 (0.213 mi.)	U279	626
CON EDISON MANHOLE 6 EPA ID:: NYP004147195	YORK ST & NAVY ST	NNE 1/8 - 1/4 (0.213 mi.)	U280	628
CON EDISON MANHOLE: EPA ID:: NYP004305306	YORK ST & NAVY ST	NNE 1/8 - 1/4 (0.213 mi.)	U281	630
CON EDISON MANHOLE 6 EPA ID:: NYP004144952	NAVY ST & YORK ST	NNE 1/8 - 1/4 (0.213 mi.)	U282	632
CON EDISON EPA ID:: NYP004809830	YORK ST & HUDSON AVE	NNE 1/8 - 1/4 (0.213 mi.)	U283	634
TEAM OBSOLETE EPA ID:: NYD987018231	***315 GOLD ST***	***SSW 1/8 - 1/4 (0.213 mi.)***	***S286***	***641***
CON EDISON MANHOLE 1 EPA ID:: NYP004242343	179 NAVY WALK (E SID	S 1/8 - 1/4 (0.215 mi.)	W287	645
NYCHA - FARRAGUT HOU EPA ID:: NYR000075085	***190 YORK AVE***	***NNW 1/8 - 1/4 (0.217 mi.)***	***Y294***	***669***
NYCHA - INGERSOL HOU EPA ID:: NYR000040600	***120 NAVY WALK***	***S 1/8 - 1/4 (0.217 mi.)***	***W295***	***673***
CON EDISON MANHOLE: EPA ID:: NYP004258554	***YORK ST & GOLD ST***	***NNW 1/8 - 1/4 (0.217 mi.)***	***Y296***	***677***
CON EDISON EPA ID:: NYP004197588	***YORK ST & GOLD ST***	***NNW 1/8 - 1/4 (0.217 mi.)***	***Y297***	***680***
CON EDISON EPA ID:: NYP004160040	***GOLD ST & YORK ST***	***NNW 1/8 - 1/4 (0.217 mi.)***	***Y298***	***683***
CON ED - V 3268 EPA ID:: NYP004010948	***264 BRIDGE ST***	***SW 1/8 - 1/4 (0.227 mi.)***	***X304***	***696***
CON EDISON MANHOLE: EPA ID:: NYP004488987	***JOHNSON ST & DUFFIEL***	***SSW 1/8 - 1/4 (0.229 mi.)***	***S309***	***718***
CON EDISON EPA ID:: NYP004738886	***162 FLATBUSH AVE***	***SSW 1/8 - 1/4 (0.230 mi.)***	***S312***	***723***
CON EDISON MANHOLE: EPA ID:: NYP004431540	***325 GOLD ST***	***SSW 1/8 - 1/4 (0.230 mi.)***	***S313***	***725***
BOLLA EM REALTY LLC EPA ID:: NYD986962678	***185 FLATBUSH AVENUE***	***SSW 1/8 - 1/4 (0.237 mi.)***	***S318***	***736***
CON EDISON MANHOLE: EPA ID:: NYP004317327	***320 GOLD ST***	***SSW 1/8 - 1/4 (0.239 mi.)***	***S322***	***762***
PEPPER & POTTER INC EPA ID:: NYD981492572	***329 GOLD ST***	***SSW 1/8 - 1/4 (0.240 mi.)***	***S324***	***771***
CON EDISON - MANHOLE	***JAY ST AND NASSAU ST***	***W 1/8 - 1/4 (0.244 mi.)***	***AB326***	***777***

EPA ID:: NYP004137428				
CON EDISON EPA ID:: NYP004184370	JAY ST & CONCORD ST	W 1/8 - 1/4 (0.245 mi.)	R330	790
CON EDISON EPA ID:: NYP004162624	***JAY ST & CONCORD ST***	***W 1/8 - 1/4 (0.245 mi.)***	***R331***	***792***
CON EDISON MANHOLE: EPA ID:: NYP004325031	***62 ST EDWARDS ST***	***SE 1/8 - 1/4 (0.249 mi.)***	***339***	***821***

Lower Elevation	Address	Direction / Distance	Map ID	Page
BROOKLYN NAVY YARD O EPA ID:: NYR000169318	NAVY & FLUSHING AVE	E 0 - 1/8 (0.051 mi.)	A30	82
CON EDISON MANHOLE 6 EPA ID:: NYP004147385	***NAVY ST & FLUSHING A***	***E 0 - 1/8 (0.051 mi.)***	***A32***	***88***
CON EDISON MANHOLE 6 EPA ID:: NYP004142402	NAVY ST & FLUSHING A	E 0 - 1/8 (0.051 mi.)	A34	93
NATIONAL GRID EPA ID:: NYP000972570	***NAVY ST & FLUSHING A***	***E 0 - 1/8 (0.051 mi.)***	***A35***	***96***
CON EDISON MANHOLE 7 EPA ID:: NYP004143137	NASSAU ST & NAVY ST	E 0 - 1/8 (0.051 mi.)	A36	98
CON EDISON - MH 715 EPA ID:: NYP004106704	***NASSAU ST AND NAVY***	***E 0 - 1/8 (0.051 mi.)***	***A37***	***100***
CON EDISON MANHOLE 6 EPA ID:: NYP004148656	***NAVY ST & NASSAU AVE***	***E 0 - 1/8 (0.051 mi.)***	***A40***	***106***
CON EDISON MANHOLE 6 EPA ID:: NYP004150173	***NAVY ST & NASSAU ST***	***E 0 - 1/8 (0.051 mi.)***	***A41***	***110***
CON EDISON MANHOLE: EPA ID:: NYP004416962	***NAVY ST & NASSAU ST***	***E 0 - 1/8 (0.051 mi.)***	***A42***	***114***
CON EDISON MANHOLE 9 EPA ID:: NYP004143368	NAVY ST & NASSAU ST	E 0 - 1/8 (0.051 mi.)	A45	120
CON ED-MH 60095 EPA ID:: NYP000930131	***NAVY ST & NASSAU AVE***	***E 0 - 1/8 (0.051 mi.)***	***A52***	***130***
CON EDISON EPA ID:: NYP004765814	CONCORD ST & NAVY ST	ESE 0 - 1/8 (0.061 mi.)	D97	198
CON EDISON EPA ID:: NYP004163002	***CONCORD ST & NAVY ST***	***ESE 0 - 1/8 (0.061 mi.)***	***D99***	***202***
NYCHA - FARRAGUT EPA ID:: NYD986870483	***251 NASSAU STREET***	***ENE 0 - 1/8 (0.062 mi.)***	***A111***	***220***
NYPD BROOKLYN TOW PO EPA ID:: NYR000249409	26 NAVY ST	NNE 0 - 1/8 (0.115 mi.)	H179	335
CON EDISON MANHOLE 6 EPA ID:: NYP004241170	***NAVY ST & SANDS ST N***	***NE 0 - 1/8 (0.118 mi.)***	***H185***	***347***
CON EDISON EPA ID:: NYP004747481	***SANDS ST & NAVY ST S***	***NE 0 - 1/8 (0.118 mi.)***	***H186***	***351***
CON EDISON M639 EPA ID:: NYP004037784	SANDS ST & NAVY ST	NE 0 - 1/8 (0.119 mi.)	H199	371
CONSOLIDATED EDISON	NAVY ST & SANDS ST	NE 0 - 1/8 (0.119 mi.)	H202	378

EPA ID:: NYP004044947				
CON EDISON MANHOLE: EPA ID:: NYP004352944	***SANDS ST & NAVY ST***	***NE 0 - 1/8 (0.119 mi.)***	***H206***	***384***
SUPREME EQUIPMENT & EPA ID:: NYD991290453	***49-02 1ST AVE***	***NE 0 - 1/8 (0.122 mi.)***	***L219***	***418***
CON EDISON MANHOLE 5 EPA ID:: NYP004240503	***ST EDWARDS ST & PARK***	***SE 1/8 - 1/4 (0.207 mi.)***	***T270***	***609***
CON EDISON EPA ID:: NYP004733812	***14 N ELIOT PL***	***E 1/8 - 1/4 (0.208 mi.)***	***V273***	***616***
CON EDISON MANHOLE: EPA ID:: NYP004301156	***FLUSHING AVE & N POR***	***E 1/8 - 1/4 (0.250 mi.)***	***V340***	***825***

FUDS: The Listing includes locations of Formerly Used Defense Sites Properties where the US Army Corps Of Engineers is actively working or will take necessary cleanup actions.

A review of the FUDS list, as provided by EDR, and dated 05/08/2023 has revealed that there are 7 FUDS sites within approximately 1 mile of the target property.

Equal/Higher Elevation	Address	Direction / Distance	Map ID	Page
SPERRY BKLYN		WSW 1/8 - 1/4 (0.167 mi.)	M244	514
MCRTC - BROOKLYN		WSW 1/8 - 1/4 (0.167 mi.)	M245	514
MIL MED SUP AGE		WNW 1/4 - 1/2 (0.256 mi.)	343	832
MMSA NO. 3 BROOKLYN		WNW 1/4 - 1/2 (0.264 mi.)	AB345	833
NAVY BARRACKS BKLYN		E 1/2 - 1 (0.552 mi.)	423	1264
MERG LINOTYPE CO		E 1/2 - 1 (0.889 mi.)	427	1289

Lower Elevation	Address	Direction / Distance	Map ID	Page
NEW YORK NAV SHIPYAR		ENE 1/4 - 1/2 (0.351 mi.)	366	913

NY PFAS: DEC surveyed select businesses, fire departments, fire training centers, bulk storage facilities, airports, and Department of Defense (DoD) facilities. The responses to the survey have helped to determine if these entities used or stored materials containing PFOA/PFOS including AFFF and dispersants used in Teflon coating operations. The results of this survey will be updated periodically as additional responses are received..

A review of the NY PFAS list, as provided by EDR, has revealed that there is 1 NY PFAS site within approximately 0.25 miles of the target property.

Equal/Higher Elevation	Address	Direction / Distance	Map ID	Page
PRD ELECTRONICS MANU Database: PFAS 3, Date of Government Version: 05/05/2023	***202-208 TILLARY AVEN***	***S 1/8 - 1/4 (0.146 mi.)***	***229***	***445***

EXECUTIVE SUMMARY

NY E DESIGNATION: Lots designation with an ?E? on the Zoning Maps of the City of New York for potential hazardous material contamination, air and/or noise quality impacts.

A review of the NY E DESIGNATION list, as provided by EDR, and dated 10/27/2022 has revealed that there are 17 NY E DESIGNATION sites within approximately 0.125 miles of the target property.

Equal/Higher Elevation	Address	Direction / Distance	Map ID	Page
LOT 32,TAXBLOCK 122	14 PRINCE STREET	SSW 0 - 1/8 (0.046 mi.)	C18	46
LOT 28,TAXBLOCK 121	194 CONCORD STREET	WSW 0 - 1/8 (0.063 mi.)	E112	225
LOT 13,TAXBLOCK 122	***257 GOLD STREET***	***SSW 0 - 1/8 (0.067 mi.)***	***E114***	***227***
LOT 32,TAXBLOCK 121	GOLD STREET	SW 0 - 1/8 (0.074 mi.)	E118	240
LOT 25,TAXBLOCK 109	177 CONCORD STREET	WSW 0 - 1/8 (0.079 mi.)	E120	254
LOT 33,TAXBLOCK 121	GOLD STREET	SW 0 - 1/8 (0.079 mi.)	E122	257
LOT 35,TAXBLOCK 121	GOLD STREET	SW 0 - 1/8 (0.084 mi.)	E124	259
LOT 36,TAXBLOCK 121	244 GOLD STREET	SW 0 - 1/8 (0.087 mi.)	E127	264
LOT 37,TAXBLOCK 121	246 GOLD STREET	SW 0 - 1/8 (0.091 mi.)	E128	264
LOT 18,TAXBLOCK 121	35 DUFFIELD STREET	WSW 0 - 1/8 (0.092 mi.)	E130	266
LOT 10,TAXBLOCK 122	265 GOLD STREET	SSW 0 - 1/8 (0.102 mi.)	J137	279
LOT 24,TAXBLOCK 108	171 CONCORD STREET	W 0 - 1/8 (0.106 mi.)	I140	281
LOT 12,TAXBLOCK 108	174 NASSAU STREET	W 0 - 1/8 (0.107 mi.)	I143	284
LOT 9,TAXBLOCK 122	271 GOLD STREET	SSW 0 - 1/8 (0.108 mi.)	J149	297
LOT 12,TAXBLOCK 121	49 DUFFIELD STREET	SW 0 - 1/8 (0.111 mi.)	E169	323
LOT 5,TAXBLOCK 122	277 GOLD STREET	SSW 0 - 1/8 (0.117 mi.)	J183	346
LOT 34,TAXBLOCK 120	42 DUFFIELD STREET	WSW 0 - 1/8 (0.120 mi.)	M208	389

NY HSWDS: The List includes any known or suspected hazardous substance waste disposal sites. Also included are sites delisted from the Registry of Inactive Hazardous Waste Disposal Sites and non-registry sites that U.S. EPA Preliminary Assessment (PA) reports or Site Investigation (SI) reports were prepared. Hazardous Substance Waste Disposal Sites are eligible to be Superfund sites now that the New York State Superfund has been refinanced and changed. This means that the study inventory has served its purpose and will no longer be maintained as a separate entity The latest version of the study is frozen in time. The sites on the study will not automatically be made superfund sites, rather each site will be further evaluated for listing in the registry. So overtime they will be added to the registry or not.

A review of the NY HSWDS list, as provided by EDR, and dated 01/01/2003 has revealed that there are 5 NY HSWDS sites within approximately 0.5 miles of the target property.

Equal/Higher Elevation	Address	Direction / Distance	Map ID	Page
APEX THERMOPLASTICS	***100-110 BRIDGE STREE***	***NW 1/4 - 1/2 (0.252 mi.)***	***AD341***	***828***
BRADLEY WHITE LEAD C	85 JAY ST.	NW 1/4 - 1/2 (0.343 mi.)	AI360	872
EMMANUEL CELLARD FED	***225 CADMAN PLAZA***	***W 1/4 - 1/2 (0.394 mi.)***	***AM380***	***978***

Lower Elevation	Address	Direction / Distance	Map ID	Page
BNYDC INCINERATOR AR Facility Id: HS2004	KENT AVE.	ENE 1/4 - 1/2 (0.283 mi.)	346	833
LENOX SMELTING	U	NW 1/4 - 1/2 (0.414 mi.)	AN387	998

EXECUTIVE SUMMARY

NY MANIFEST: Manifest is a document that lists and tracks hazardous waste from the generator through transporters to a TSD facility.

A review of the NY MANIFEST list, as provided by EDR, and dated 01/01/2019 has revealed that there are 104 NY MANIFEST sites within approximately 0.25 miles of the target property.

Equal/Higher Elevation	Address	Direction / Distance	Map ID	Page
CON EDISON EPA ID: NYP004696944 EPA ID: NYP004765129	CONCORD ST & PRINCE	SSW 0 - 1/8 (0.027 mi.)	B6	15
NYSDOT BIN 2230510 EPA ID: NYR000134759	***BQE I-278 NASSAU & C***	***S 0 - 1/8 (0.028 mi.)***	***C10***	***24***
CONSOLIDATED EDISON EPA ID: NYP004105193	NASSAU ST & GOLD ST	WNW 0 - 1/8 (0.038 mi.)	B14	36
CON EDISON EPA ID: NYP004137402	***NAUSSAU ST & GOLD ST***	***WNW 0 - 1/8 (0.039 mi.)***	***B15***	***36***
CON ED-GOLD & CONCOR EPA ID: NYP004011797	***GOLD ST & CONCORD ST***	***WSW 0 - 1/8 (0.047 mi.)***	***B21***	***56***
CON EDISON EPA ID: NYP004712766	GOLD ST & CONCORD ST	WSW 0 - 1/8 (0.047 mi.)	B25	63
CON ED - MH60506 EPA ID: NYP004007605	***GOLD ST & CONCORD ST***	***WSW 0 - 1/8 (0.047 mi.)***	***B26***	***65***
CON EDISON EPA ID: NYP005015557	208 NASSAU ST	WNW 0 - 1/8 (0.054 mi.)	B90	185
CON EDISON EPA ID: NYP004713905	FRONT OF 205 NASSAU	WNW 0 - 1/8 (0.059 mi.)	B95	195
LOT 13,TAXBLOCK 122 EPA ID: NYP004154035	***257 GOLD STREET***	***SSW 0 - 1/8 (0.067 mi.)***	***E114***	***227***
CON EDISON MANHOLE: EPA ID: NYP004266946	***75 NAVY ST***	***SE 0 - 1/8 (0.085 mi.)***	***D125***	***259***
180 CONCORD LLC EPA ID: NYR000227835	35-37 DUFFIELD ST	WSW 0 - 1/8 (0.092 mi.)	E129	265
CON EDISON - MANHOLE EPA ID: NYP004948604	85 NAVY ST	SE 0 - 1/8 (0.098 mi.)	D134	273
CON EDISON SERVICE B EPA ID: NYP004452264	***180 NASSAU ST***	***W 0 - 1/8 (0.101 mi.)***	***I136***	***276***
CON EDISON EPA ID: NYP004140497	***PARK AVE & NAVY ST.***	***SE 0 - 1/8 (0.108 mi.)***	***G144***	***284***
CON ED - M/H 60182 EPA ID: NYP004008470	***PARK & NAVY ST***	***SE 0 - 1/8 (0.108 mi.)***	***G145***	***288***
CON ED - MH 60182 EPA ID: NYP004003927	***PARK AVE & NAVY ST***	***SE 0 - 1/8 (0.108 mi.)***	***G146***	***291***
CONSOLIDATED EDISON EPA ID: NYP004150470	TILLARY AVE & NAVY S	SE 0 - 1/8 (0.108 mi.)	G148	296
CON EDISON COAL TAR EPA ID: NYP004137345	***GOLD ST & SANDS ST***	***NNW 0 - 1/8 (0.110 mi.)***	***K153***	***301***
CONSOLIDATED EDISON EPA ID: NYP004103172	SANDS AVE & GOLD ST	NNW 0 - 1/8 (0.110 mi.)	K154	304
CONSOLIDATED EDISON	GOLD ST & SANDS ST	NNW 0 - 1/8 (0.110 mi.)	K156	307

EPA ID: NYP004146635				
CONSOLIDATED EDISON EPA ID: NYP004124517	TILLARY ST & NAVY ST	SE 0 - 1/8 (0.112 mi.)	G171	325
NYSDOT REGION 2 BROO EPA ID: NYR000057919	***NAVY ST AT BROOKLYN***	***SE 0 - 1/8 (0.116 mi.)***	***G180***	***340***
CON EDISON EPA ID: NYP004597845	FO 49 FLATBUSH AVE E	WSW 0 - 1/8 (0.120 mi.)	M209	389
BROOKLYN INTERNATION EPA ID: NYR000200022	***49 FLATBUSH AVENUE E***	***WSW 0 - 1/8 (0.120 mi.)***	***M211***	***395***
CONSOLIDATED EDISON EPA ID: NYP004164182	PARK AVE & NAVY ST -	SE 0 - 1/8 (0.121 mi.)	G212	400
CON EDISON EPA ID: NYP004209381	***PARK AVE & NAVY ST***	***SE 0 - 1/8 (0.121 mi.)***	***G213***	***401***
CON EDISON EPA ID: NYP004194627	***PARK AVE & NAVY ST***	***SE 0 - 1/8 (0.121 mi.)***	***G215***	***407***
CON EDISON MANHOLE: EPA ID: NYP004313607	***PARK AVE & NAVY ST S***	***SSE 1/8 - 1/4 (0.131 mi.)***	***G221***	***427***
CON EDISON MANHOLE 5 EPA ID: NYP004140612	***NASSAU ST & BRIDGE S***	***W 1/8 - 1/4 (0.138 mi.)***	***I225***	***435***
CONSOLIDATED EDISON EPA ID: NYP004139754	NASSAU ST & BRIDGE S	W 1/8 - 1/4 (0.138 mi.)	I226	438
CON EDISON EPA ID: NYP004678785	FRONT OF 165 NASSAU	WNW 1/8 - 1/4 (0.139 mi.)	I227	440
CON EDISON MANHOLE 1 EPA ID: NYP004215430	***GOLD ST & TILLARY ST***	***SSW 1/8 - 1/4 (0.140 mi.)***	***J228***	***441***
SUNOCO SERVICE STATI EPA ID: NYD982721599 EPA ID: NYP004802716	***85 FLATBUSH AVE EXT***	***SW 1/8 - 1/4 (0.147 mi.)***	***M232***	***455***
CON EDISON EPA ID: NYP004586400	CHAPEL ST & FLATBUSH	WSW 1/8 - 1/4 (0.155 mi.)	M234	479
CON EDISON EPA ID: NYP004586418	CHAPEL ST & FLATBUSH	WSW 1/8 - 1/4 (0.155 mi.)	M236	483
CON EDISON EPA ID: NYP004734901	CHAPEL ST & FLATBUSH	WSW 1/8 - 1/4 (0.155 mi.)	M237	485
CON EDISON - SERVICE EPA ID: NYP004892796	46 OLD FLATBUSH AVE	WSW 1/8 - 1/4 (0.159 mi.)	M240	490
CON EDISON EPA ID: NYP004717120	107 NAVY ST	SSE 1/8 - 1/4 (0.162 mi.)	241	490
BELL ATLANTIC-NY EPA ID: NYP000940643	FLATBUSH AVE & TILLA	SW 1/8 - 1/4 (0.172 mi.)	Q248	519
SUNOCO #0007-1548 EPA ID: NYP005218256	***85 FLATBUSH AVENUE***	***SW 1/8 - 1/4 (0.172 mi.)***	***Q249***	***520***
HAMPTON INN BROOKLYN EPA ID: NYR000231696	***156 TILLARY ST***	***SSW 1/8 - 1/4 (0.173 mi.)***	***Q251***	***548***
CON EDISON EPA ID: NYP004685053	22 CHAPEL ST	WSW 1/8 - 1/4 (0.186 mi.)	P255	560
300 GOLD ST	***300 GOLD ST***	***SSW 1/8 - 1/4 (0.188 mi.)***	***N258***	***569***

EPA ID: NYP000901819				
CONSOLIDATED EDISON EPA ID: NYP004157913	YORK ST BETWEEN GOLD	NNE 1/8 - 1/4 (0.207 mi.)	U271	613
CONSOLIDATED EDISON EPA ID: NYP004152450	YORK ST & NAVY ST	NNE 1/8 - 1/4 (0.213 mi.)	U284	636
CONSOLIDATED EDISON EPA ID: NYP004147195 EPA ID: NYP004156261	YORK ST & NAVY ST	NNE 1/8 - 1/4 (0.213 mi.)	U285	638
CON EDISON - SERVICE EPA ID: NYP005141908	102 PRINCE ST	S 1/8 - 1/4 (0.216 mi.)	S289	650
MERIT FLATBUSH EPA ID: NYD982185886	***132 FLATBUSH AVE EXT***	***SW 1/8 - 1/4 (0.216 mi.)***	***X291***	***656***
NYCHA - INGERSOL HOU EPA ID: NYR000040600	***120 NAVY WALK***	***S 1/8 - 1/4 (0.217 mi.)***	***W295***	***673***
CON EDISON MANHOLE: EPA ID: NYP004258554	***YORK ST & GOLD ST***	***NNW 1/8 - 1/4 (0.217 mi.)***	***Y296***	***677***
CON EDISON EPA ID: NYP004197588	***YORK ST & GOLD ST***	***NNW 1/8 - 1/4 (0.217 mi.)***	***Y297***	***680***
CON EDISON EPA ID: NYP004160040	***GOLD ST & YORK ST***	***NNW 1/8 - 1/4 (0.217 mi.)***	***Y298***	***683***
CONSOLIDATED EDISON EPA ID: NYP004114906 EPA ID: NYP004157855	GOLD ST & YORK ST	NNW 1/8 - 1/4 (0.217 mi.)	Y299	687
CONSOLIDATED EDISON EPA ID: NYP000928127	GOLD ST & JOHNSON ST	SSW 1/8 - 1/4 (0.218 mi.)	S300	689
147 FLATBUSH AVE LLC EPA ID: NYR000137166	147 FLATBUSH AVE	SSW 1/8 - 1/4 (0.223 mi.)	S301	690
CON ED - V 3268 EPA ID: NYP004010948	***264 BRIDGE ST***	***SW 1/8 - 1/4 (0.227 mi.)***	***X304***	***696***
NYC BOARD OF EDUCATI EPA ID: NYR000011296	***229 YORK ST***	***N 1/8 - 1/4 (0.227 mi.)***	***Z307***	***712***
CON EDISON EPA ID: NYP004738886	162 FLATBUSH AVE	SSW 1/8 - 1/4 (0.230 mi.)	S310	720
CON EDISON MANHOLE: EPA ID: NYP004431540	***325 GOLD ST***	***SSW 1/8 - 1/4 (0.230 mi.)***	***S313***	***725***
CON EDISON EPA ID: NYP004325007	63 ST EDWARDS STREET	SE 1/8 - 1/4 (0.238 mi.)	T320	757
CON EDISON MANHOLE: EPA ID: NYP004317327	***320 GOLD ST***	***SSW 1/8 - 1/4 (0.239 mi.)***	***S322***	***762***
CON EDISON - MANHOLE EPA ID: NYP004137428	***JAY ST AND NASSAU ST***	***W 1/8 - 1/4 (0.244 mi.)***	***AB326***	***777***
CON EDISON EPA ID: NYP004162624	***JAY ST & CONCORD ST***	***W 1/8 - 1/4 (0.245 mi.)***	***R331***	***792***
CONSOLIDATED EDISON EPA ID: NYP004104360	PARK AVE & N ELLIOT	ESE 1/8 - 1/4 (0.247 mi.)	AE332	795
CONSOLIDATED EDISON EPA ID: NYP004099164	N ELLIOT PL & PARK A	ESE 1/8 - 1/4 (0.247 mi.)	AE333	796
NEW YORK CITY COLLEG	***186 JAY ST***	***WNW 1/8 - 1/4 (0.248 mi.)***	***AB334***	***796***

EPA ID: NYD986866465				
NYCTA - JAY STREET S EPA ID: NYD982279382	***212 JAY ST***	***W 1/8 - 1/4 (0.249 mi.)***	***R338***	***812***
CON EDISON MANHOLE: EPA ID: NYP004325031	***62 ST EDWARDS ST***	***SE 1/8 - 1/4 (0.249 mi.)***	***339***	***821***

Lower Elevation	Address	Direction / Distance	Map ID	Page
NYC DEPT OF EDUCATIO EPA ID: NYR000011288	***50 NAVY ST***	***E 0 - 1/8 (0.049 mi.)***	***A28***	***69***
CONSOLIDATED EDISON EPA ID: NYP004124020	NAVY & FLUSHING AVE	E 0 - 1/8 (0.051 mi.)	A31	88
CON EDISON MANHOLE 6 EPA ID: NYP004142402	***NAVY ST & FLUSHING A***	***E 0 - 1/8 (0.051 mi.)***	***A32***	***88***
CONSOLIDATED EDISON EPA ID: NYP004139770	NAVY ST & FLUSHING A	E 0 - 1/8 (0.051 mi.)	A33	92
CON EDISON - MH 715 EPA ID: NYP004106704	***NASSAU ST AND NAVY***	***E 0 - 1/8 (0.051 mi.)***	***A37***	***100***
CON EDISON MANHOLE 6 EPA ID: NYP004148656	***NAVY ST & NASSAU AVE***	***E 0 - 1/8 (0.051 mi.)***	***A40***	***106***
CON EDISON MANHOLE 6 EPA ID: NYP004143368 EPA ID: NYP004150173	***NAVY ST & NASSAU ST***	***E 0 - 1/8 (0.051 mi.)***	***A41***	***110***
CON EDISON MANHOLE: EPA ID: NYP004416962	***NAVY ST & NASSAU ST***	***E 0 - 1/8 (0.051 mi.)***	***A42***	***114***
CONSOLIDATED EDISON EPA ID: NYP000927103	NASSAU ST AND NAVY S	E 0 - 1/8 (0.051 mi.)	A43	118
CONSOLIDATED EDISON EPA ID: NYP004143137	NASSAU ST & NAVY ST	E 0 - 1/8 (0.051 mi.)	A50	127
CON ED-MH 60095 EPA ID: NYP000930131	***NAVY ST & NASSAU AVE***	***E 0 - 1/8 (0.051 mi.)***	***A52***	***130***
CON EDISON - MANHOLE EPA ID: NYP004318390	***58 NAVY ST***	***ESE 0 - 1/8 (0.059 mi.)***	***D94***	***191***
CON EDISON EPA ID: NYP004163002	***CONCORD ST & NAVY ST***	***ESE 0 - 1/8 (0.061 mi.)***	***D99***	***202***
CON EDISON EPA ID: NYP004674305	NAVY ST AND CONCORD	ESE 0 - 1/8 (0.061 mi.)	D100	205
CONSOLIDATED EDISON EPA ID: NYP004044962	NAVY & CONCORD ST	ESE 0 - 1/8 (0.061 mi.)	D103	209
CONSOLIDATED EDISON EPA ID: NYP004175535	NAVY & CONCORD	ESE 0 - 1/8 (0.061 mi.)	D104	210
CON EDISON EPA ID: NYP004765814	CONCORD ST & NAVY ST	ESE 0 - 1/8 (0.061 mi.)	D105	212
CON EDISON EPA ID: NYP004766044	CONCORD ST & NAVY ST	ESE 0 - 1/8 (0.061 mi.)	D106	213
CONSOLIDATED EDISON EPA ID: NYP000927111	NAVY STREET AND CONC	ESE 0 - 1/8 (0.061 mi.)	D109	218
NYCHA - FARRAGUT	***251 NASSAU STREET***	***ENE 0 - 1/8 (0.062 mi.)***	***A111***	***220***

EPA ID: NYD986870483				
CON EDISON MANHOLE 6 EPA ID: NYP004241170	***NAVY ST & SANDS ST N***	***NE 0 - 1/8 (0.118 mi.)***	***H185***	***347***
CONSOLIDATED EDISON EPA ID: NYP004104535	NAVY ST & SANDS ST M	NE 0 - 1/8 (0.118 mi.)	H187	353
CONSOLIDATED EDISON EPA ID: NYP004156337	SANDS ST & NAVY ST	NE 0 - 1/8 (0.119 mi.)	H203	380
CONSOLIDATED EDISON EPA ID: NYP004105451	SANDS ST & NAVY	NE 0 - 1/8 (0.119 mi.)	H205	383
CON EDISON MANHOLE: EPA ID: NYP004352944	***SANDS ST & NAVY ST***	***NE 0 - 1/8 (0.119 mi.)***	***H206***	***384***
CONSOLIDATED EDISON EPA ID: NYP004156329	NAVY ST & SANDS ST	NE 0 - 1/8 (0.119 mi.)	H207	387
AIRBORNE EXPRESS EPA ID: NYD987037025	***51-01 1ST AVE***	***NE 0 - 1/8 (0.122 mi.)***	***L217***	***413***
SUPREME EQUIPMENT & EPA ID: NYT370011207	49-02 1ST AVENUE	NE 0 - 1/8 (0.122 mi.)	L218	418
SUPREME EQUIPMENT & EPA ID: NYD991290453	***49-02 1ST AVE***	***NE 0 - 1/8 (0.122 mi.)***	***L219***	***418***
CON EDISON MANHOLE 5 EPA ID: NYP004240503	***ST EDWARDS ST & PARK***	***SE 1/8 - 1/4 (0.207 mi.)***	***T270***	***609***
CONSOLIDATED EDISON EPA ID: NYP000927368	FLUSING AVE AND S EL	E 1/8 - 1/4 (0.210 mi.)	V276	624
CONSOLIDATED EDISON EPA ID: NYP004058756	FLUSHING AVE & N ELL	E 1/8 - 1/4 (0.210 mi.)	V277	624
CONSOLIATED EDISON EPA ID: NYP004058749	FLUSHING AVE & N ELL	E 1/8 - 1/4 (0.210 mi.)	V278	625
NYCDEP EPA ID: NYP007660305	NORTH PORTLAND/FLUSH	E 1/8 - 1/4 (0.249 mi.)	V337	811
CON EDISON MANHOLE: EPA ID: NYP004301156	***FLUSHING AVE & N POR***	***E 1/8 - 1/4 (0.250 mi.)***	***V340***	***825***

PA MANIFEST: Hazardous waste manifest information.

A review of the PA MANIFEST list, as provided by EDR, and dated 06/30/2018 has revealed that there is 1 PA MANIFEST site within approximately 0.25 miles of the target property.

Lower Elevation	Address	Direction / Distance	Map ID	Page
CON EDISON Generator EPA Id: NYP005074299	222 FIRST AVENUE	NE 0 - 1/8 (0.114 mi.)	L174	328

NJ MANIFEST: Hazardous waste manifest information.

A review of the NJ MANIFEST list, as provided by EDR, and dated 12/31/2018 has revealed that there are 11 NJ MANIFEST sites within approximately 0.25 miles of the target property.

Equal/Higher Elevation	Address	Direction / Distance	Map ID	Page
CON EDISON EPA Id: NYP004765129	CONCORD ST & PRINCE	SSW 0 - 1/8 (0.027 mi.)	B4	12
NYSDOT BIN 2230510 EPA Id: NYR000134759	***BQE I-278 NASSAU & C***	***S 0 - 1/8 (0.028 mi.)***	***C10***	***24***
GOLD STREET HOLDINGS EPA Id: NYD986955672	***235-263 GOLD ST***	***SW 0 - 1/8 (0.075 mi.)***	***E119***	***240***
CON EDISON EPA Id: NYP004802716	85 FLATBUSH AVE EXTE	SW 1/8 - 1/4 (0.147 mi.)	M231	454
CON EDISON - TRANSFO EPA Id: NYP004734901	CHAPEL ST & FLATBUSH	WSW 1/8 - 1/4 (0.155 mi.)	M238	486
CON EDISON EPA Id: NYP004738886	162 FLATBUSH AVE	SSW 1/8 - 1/4 (0.230 mi.)	S311	722
NYCTA - JAY STREET S EPA Id: NYD982279382	***212 JAY ST***	***W 1/8 - 1/4 (0.249 mi.)***	***R338***	***812***

Lower Elevation	Address	Direction / Distance	Map ID	Page
CON EDISON EPA Id: NYP004765814	CONCORD ST & NAVY ST	ESE 0 - 1/8 (0.061 mi.)	D98	200
CON EDISON - MANHOLE EPA Id: NYP004766044	CONCORD ST & NAVY ST	ESE 0 - 1/8 (0.061 mi.)	D110	219
CON EDISON MANHOLE 5 EPA Id: NYP004240503	***ST EDWARDS ST & PARK***	***SE 1/8 - 1/4 (0.207 mi.)***	***T270***	***609***
CON EDISON EPA Id: NYP004733812	14 N ELIOT PL	E 1/8 - 1/4 (0.208 mi.)	V272	615

EDR HIGH RISK HISTORICAL RECORDS

EDR Exclusive Records

EDR MGP: The EDR Proprietary Manufactured Gas Plant Database includes records of coal gas plants (manufactured gas plants) compiled by EDR's researchers. Manufactured gas sites were used in the United States from the 1800's to 1950's to produce a gas that could be distributed and used as fuel. These plants used whale oil, rosin, coal, or a mixture of coal, oil, and water that also produced a significant amount of waste. Many of the byproducts of the gas production, such as coal tar (oily waste containing volatile and non-volatile chemicals), sludges, oils and other compounds are potentially hazardous to human health and the environment. The byproduct from this process was frequently disposed of directly at the plant site and can remain or spread slowly, serving as a continuous source of soil and groundwater contamination.

A review of the EDR MGP list, as provided by EDR, has revealed that there are 5 EDR MGP sites within approximately 1 mile of the target property.

EXECUTIVE SUMMARY

Equal/Higher Elevation	Address	Direction / Distance	Map ID	Page
FRONT STREET STATION	BRIDGE ST, FRONT ST,	NNW 1/4 - 1/2 (0.263 mi.)	344	832
PLYMOUTH STATION	PLYMOUTH, HUDSON, WA	N 1/4 - 1/2 (0.351 mi.)	AJ365	913

Lower Elevation	Address	Direction / Distance	Map ID	Page
BROOKLYN GAS AND LIG	MARSHALL ST., ST. JO	NNE 1/4 - 1/2 (0.439 mi.)	AQ397	1155
BU-NASSAU BRANCH	KENT AVE AND CROSS,	NE 1/2 - 1 (0.853 mi.)	425	1272
PEOPLES WORKS	KENT AVE. S. 10TH ST	NE 1/2 - 1 (0.955 mi.)	429	1309

EDR Hist Cleaner: EDR has searched selected national collections of business directories and has collected listings of potential dry cleaner sites that were available to EDR researchers. EDR's review was limited to those categories of sources that might, in EDR's opinion, include dry cleaning establishments. The categories reviewed included, but were not limited to dry cleaners, cleaners, laundry, laundromat, cleaning/laundry, wash & dry etc. This database falls within a category of information EDR classifies as "High Risk Historical Records", or HRHR. EDR's HRHR effort presents unique and sometimes proprietary data about past sites and operations that typically create environmental concerns, but may not show up in current government records searches.

A review of the EDR Hist Cleaner list, as provided by EDR, has revealed that there is 1 EDR Hist Cleaner site within approximately 0.125 miles of the target property.

Lower Elevation	Address	Direction / Distance	Map ID	Page
LAPELS	237 NASSAU ST APT 14	NNE 0 - 1/8 (0.020 mi.)	A2	9

EXECUTIVE SUMMARY

Due to poor or inadequate address information, the following sites were not mapped. Count: 21 records.

Site Name	Database(s)
DAVIDSON PIPE SUPPLY COMPANY	NY SHWS
JONES MOTORS	NY SHWS
12 SPENCER STREET/ 735 BEDFORD AVE	NY SHWS
VICTORY CONTRACTING CO; I	NY SWF/LF
RALPH AVE	NY SWF/LF
CONEY ISLAND CREEK	NY SWF/LF
CONEY ISLAND, STILLWELL AND NEPTUN	NY SWF/LF
MARINE PARK	NY SWF/LF
BROOKLYN MODEL CITY - DEKALB AVE/W	NY SWF/LF
PAERDEGAT BASIN NORTH	NY SWF/LF
J. WISE EXCAVATING	NY SWF/LF
PENNSYLVANIA AVE	NY SWF/LF
U.S. NAVY YARD	NY SWF/LF
EAST FLATBUSH/PAERDEGAT AVE	NY SWF/LF
EAST RIVER PARK COMPOST YARD	NY SWF/LF
SANITATION DEPT BLDG #M3 TTF	NY LTANKS
NASSAU TANK CLEANING CO.	NY Spills, NY HSWDS
FRONT STREET STATION	NY VCP
BROOKLYN GAS & LIGHT B	NY VCP
PLYMOUTH STATION	NY VCP
SKILLMAN STATION	NY VCP

OVERVIEW MAP - 7407019.2S



Target Property

Sites at elevations higher than or equal to the target property

Sites at elevations lower than the target property

Manufactured Gas Plants

National Priority List Sites

Dept. Defense Sites

0 1/4 1/2 1 Miles

Indian Reservations BIA

County Boundary

Power transmission lines

Pipelines

Special Flood Hazard Area (1%)

0.2% Annual Chance Flood Hazard

National Wetland Inventory

State Wetlands

This report includes Interactive Map Layers to display and/or hide map information. The legend includes only those icons for the default map view.

SITE NAME:	240 Nassau Street	CLIENT:	Langan Engineering, Inc.
ADDRESS:	240 Nassau Street Brooklyn NY 11201	CONTACT:	Brad Koontz
		INQUIRY #:	7407019.2s
LAT/LONG:	40.69805 / 73.981938	DATE:	August 02, 2023 4:40 pm

Copyright © 2023 EDR, Inc. © 2015 TomTom Rel. 2015.

DETAIL MAP - 7407019.2S

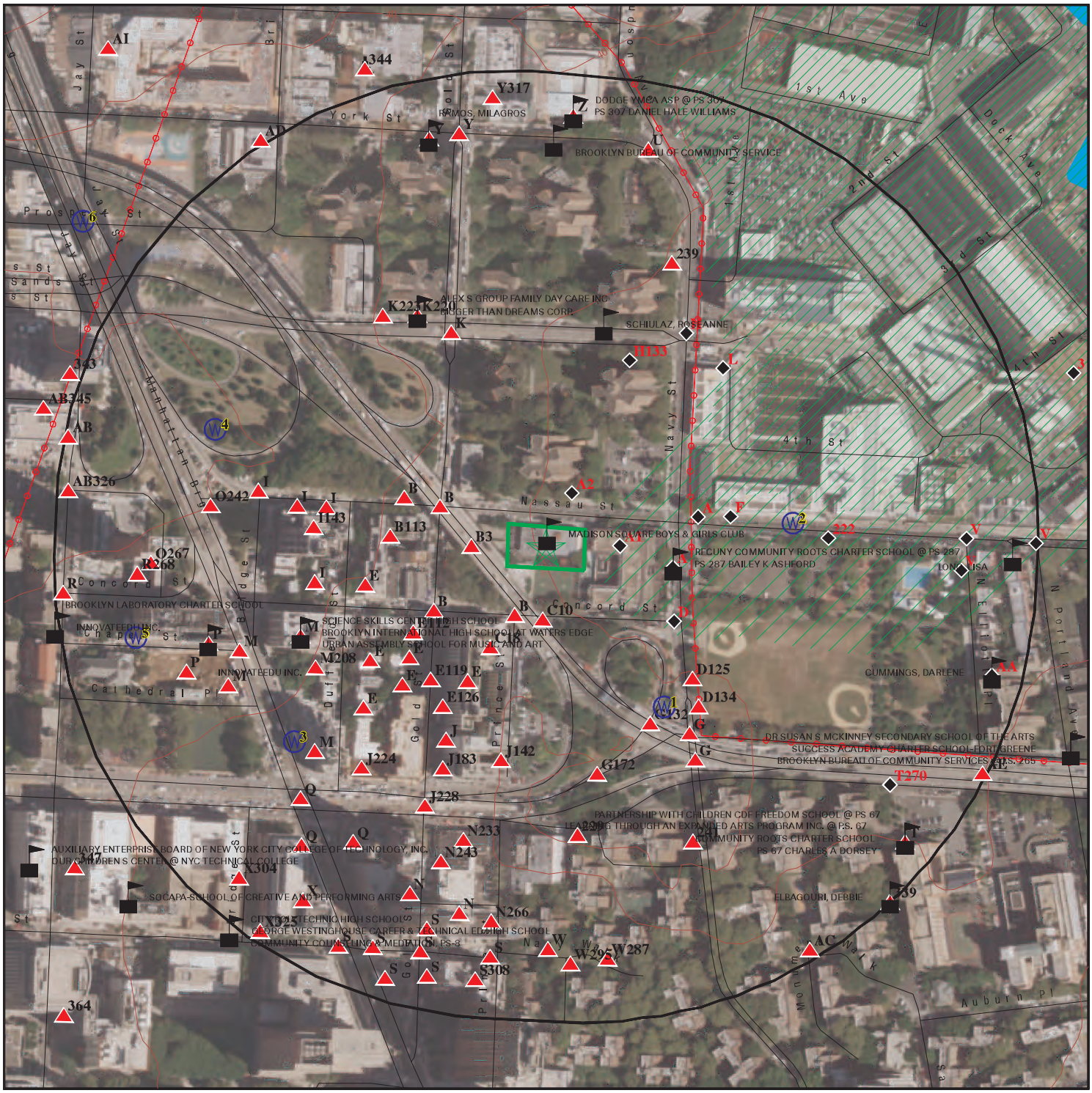

Target Property

Sites at elevations higher than or equal to the target property

Sites at elevations lower than the target property

Manufactured Gas Plants

Sensitive Receptors

National Priority List Sites

Dept. Defense Sites

0 1/16 1/8 1/4 Miles

Indian Reservations BIA

Power transmission lines

Special Flood Hazard Area (1%)

0.2% Annual Chance Flood Hazard

National Wetland Inventory

State Wetlands

This report includes Interactive Map Layers to display and/or hide map information. The legend includes only those icons for the default map view.

SITE NAME:	240 Nassau Street	CLIENT:	Langan Engineering, Inc.
ADDRESS:	240 Nassau Street Brooklyn NY 11201	CONTACT:	Brad Koontz
		INQUIRY #:	7407019.2s
LAT/LONG:	40.69805 / 73.981938	DATE:	August 02, 2023 4:44 pm

Copyright © 2023 EDR, Inc. © 2015 TomTom Rel. 2015.

MAP FINDINGS SUMMARY

Database	Search Distance (Miles)	Target Property	< 1/8	1/8 - 1/4	1/4 - 1/2	1/2 - 1	> 1	Total Plotted
STANDARD ENVIRONMENTAL RECORDS								
Lists of Federal NPL (Superfund) sites								
NPL	1.000		0	0	0	0	NR	0
Proposed NPL	1.000		0	0	0	0	NR	0
NPL LIENS	1.000		0	0	0	0	NR	0
Lists of Federal Delisted NPL sites								
Delisted NPL	1.000		0	0	0	0	NR	0
Lists of Federal sites subject to CERCLA removals and CERCLA orders								
FEDERAL FACILITY	0.500		0	0	0	NR	NR	0
SEMS	0.500		0	0	1	NR	NR	1
Lists of Federal CERCLA sites with NFRAP								
SEMS-ARCHIVE	0.500		0	0	7	NR	NR	7
Lists of Federal RCRA facilities undergoing Corrective Action								
CORRACTS	1.000		0	0	0	0	NR	0
Lists of Federal RCRA TSD facilities								
RCRA-TSDF	0.500		0	0	0	NR	NR	0
Lists of Federal RCRA generators								
RCRA-LQG	0.250		4	5	NR	NR	NR	9
RCRA-SQG	0.250		1	2	NR	NR	NR	3
RCRA-VSQG	0.250		2	3	NR	NR	NR	5
Federal institutional controls / engineering controls registries								
LUCIS	0.500		0	0	0	NR	NR	0
US ENG CONTROLS	0.500		0	0	0	NR	NR	0
US INST CONTROLS	0.500		0	0	0	NR	NR	0
Federal ERNS list								
ERNS	TP		NR	NR	NR	NR	NR	0
Lists of state- and tribal hazardous waste facilities								
NY SHWS	1.000		0	0	4	3	NR	7
Lists of state and tribal landfills and solid waste disposal facilities								
NY SWF/LF	0.500		0	1	1	NR	NR	2
Lists of state and tribal leaking storage tanks								
INDIAN LUST	0.500		0	0	0	NR	NR	0

MAP FINDINGS SUMMARY

Database	Search Distance (Miles)	Target Property	< 1/8	1/8 - 1/4	1/4 - 1/2	1/2 - 1	> 1	Total Plotted
NY LTANKS	0.500		2	8	42	NR	NR	52
NY HIST LTANKS	0.500		0	0	0	NR	NR	0
Lists of state and tribal registered storage tanks								
FEMA UST	0.250		0	0	NR	NR	NR	0
NY UST	0.250		6	16	NR	NR	NR	22
NY CBS UST	0.250		0	0	NR	NR	NR	0
NY MOSF UST	0.500		0	0	1	NR	NR	1
NY MOSF	0.500		0	0	1	NR	NR	1
NY CBS	0.250		1	0	NR	NR	NR	1
NY AST	0.250		8	16	NR	NR	NR	24
NY CBS AST	0.250		1	0	NR	NR	NR	1
NY MOSF AST	0.500		0	0	1	NR	NR	1
INDIAN UST	0.250		0	0	NR	NR	NR	0
NY TANKS	0.250		0	1	NR	NR	NR	1
State and tribal institutional control / engineering control registries								
NY RES DECL	0.125		0	NR	NR	NR	NR	0
NY ENG CONTROLS	0.500		0	0	2	NR	NR	2
NY INST CONTROL	0.500		0	0	2	NR	NR	2
Lists of state and tribal voluntary cleanup sites								
NY VCP	0.500		3	3	8	NR	NR	14
INDIAN VCP	0.500		0	0	0	NR	NR	0
Lists of state and tribal brownfield sites								
NY BROWNFIELDS	0.500		0	1	7	NR	NR	8
NY ERP	0.500		0	0	1	NR	NR	1
ADDITIONAL ENVIRONMENTAL RECORDS								
Local Brownfield lists								
US BROWNFIELDS	0.500		0	0	1	NR	NR	1
Local Lists of Landfill / Solid Waste Disposal Sites								
NY SWRCY	0.500		0	0	3	NR	NR	3
NY SWTIRE	0.500		0	0	0	NR	NR	0
INDIAN ODI	0.500		0	0	0	NR	NR	0
ODI	0.500		0	0	0	NR	NR	0
DEBRIS REGION 9	0.500		0	0	0	NR	NR	0
IHS OPEN DUMPS	0.500		0	0	0	NR	NR	0
Local Lists of Hazardous waste / Contaminated Sites								
US HIST CDL	TP		NR	NR	NR	NR	NR	0
NY DEL SHWS	1.000		0	0	0	0	NR	0
US CDL	TP		NR	NR	NR	NR	NR	0
Local Lists of Registered Storage Tanks								
NY HIST UST	0.250		0	0	NR	NR	NR	0

MAP FINDINGS SUMMARY

Database	Search Distance (Miles)	Target Property	< 1/8	1/8 - 1/4	1/4 - 1/2	1/2 - 1	> 1	Total Plotted
NY HIST AST	TP		NR	NR	NR	NR	NR	0
Local Land Records								
NY LIENS	TP		NR	NR	NR	NR	NR	0
LIENS 2	TP		NR	NR	NR	NR	NR	0
Records of Emergency Release Reports								
HMIRS	TP		NR	NR	NR	NR	NR	0
NY Spills	0.125		105	NR	NR	NR	NR	105
NY Hist Spills	0.125		0	NR	NR	NR	NR	0
NY SPILLS 90	0.125		0	NR	NR	NR	NR	0
NY SPILLS 80	0.125		0	NR	NR	NR	NR	0
Other Ascertainable Records								
RCRA NonGen / NLR	0.250		42	37	NR	NR	NR	79
FUDS	1.000		0	2	3	2	NR	7
DOD	1.000		0	0	0	0	NR	0
SCRD DRYCLEANERS	0.500		0	0	0	NR	NR	0
US FIN ASSUR	TP		NR	NR	NR	NR	NR	0
EPA WATCH LIST	TP		NR	NR	NR	NR	NR	0
2020 COR ACTION	0.250		0	0	NR	NR	NR	0
TSCA	TP		NR	NR	NR	NR	NR	0
TRIS	TP		NR	NR	NR	NR	NR	0
SSTS	TP		NR	NR	NR	NR	NR	0
ROD	1.000		0	0	0	0	NR	0
RMP	TP		NR	NR	NR	NR	NR	0
RAATS	TP		NR	NR	NR	NR	NR	0
PRP	TP		NR	NR	NR	NR	NR	0
PADS	TP		NR	NR	NR	NR	NR	0
ICIS	TP		NR	NR	NR	NR	NR	0
FTTS	TP		NR	NR	NR	NR	NR	0
MLTS	TP		NR	NR	NR	NR	NR	0
COAL ASH DOE	TP		NR	NR	NR	NR	NR	0
COAL ASH EPA	0.500		0	0	0	NR	NR	0
PCB TRANSFORMER	TP		NR	NR	NR	NR	NR	0
RADINFO	TP		NR	NR	NR	NR	NR	0
HIST FTTS	TP		NR	NR	NR	NR	NR	0
DOT OPS	TP		NR	NR	NR	NR	NR	0
CONSENT	1.000		0	0	0	0	NR	0
INDIAN RESERV	1.000		0	0	0	0	NR	0
FUSRAP	1.000		0	0	0	0	NR	0
UMTRA	0.500		0	0	0	NR	NR	0
LEAD SMELTERS	TP		NR	NR	NR	NR	NR	0
US AIRS	TP		NR	NR	NR	NR	NR	0
US MINES	0.250		0	0	NR	NR	NR	0
ABANDONED MINES	0.250		0	0	NR	NR	NR	0
FINDS	TP		NR	NR	NR	NR	NR	0
UXO	1.000		0	0	0	0	NR	0
ECHO	TP		NR	NR	NR	NR	NR	0
DOCKET HWC	TP		NR	NR	NR	NR	NR	0
FUELS PROGRAM	0.250		0	0	NR	NR	NR	0

MAP FINDINGS SUMMARY

Database	Search Distance (Miles)	Target Property	< 1/8	1/8 - 1/4	1/4 - 1/2	1/2 - 1	> 1	Total Plotted
PFAS NPL	0.250		0	0	NR	NR	NR	0
PFAS FEDERAL SITES	0.250		0	0	NR	NR	NR	0
PFAS TSCA	0.250		0	0	NR	NR	NR	0
PFAS RCRA MANIFEST	0.250		0	0	NR	NR	NR	0
PFAS ATSDR	0.250		0	0	NR	NR	NR	0
PFAS WQP	0.250		0	0	NR	NR	NR	0
PFAS NPDES	0.250		0	0	NR	NR	NR	0
PFAS ECHO	0.250		0	0	NR	NR	NR	0
PFAS ECHO FIRE TRAINING	0.250		0	0	NR	NR	NR	0
PFAS PART 139 AIRPORT	0.250		0	0	NR	NR	NR	0
AQUEOUS FOAM NRC	0.250		0	0	NR	NR	NR	0
NY PFAS	0.250		0	1	NR	NR	NR	1
NY AIRS	TP		NR	NR	NR	NR	NR	0
NY COAL ASH	0.500		0	0	0	NR	NR	0
NY DRYCLEANERS	0.250		0	0	NR	NR	NR	0
NY E DESIGNATION	0.125		17	NR	NR	NR	NR	17
NY Financial Assurance	TP		NR	NR	NR	NR	NR	0
NY HSWDS	0.500		0	0	5	NR	NR	5
NY LEAD	TP		NR	NR	NR	NR	NR	0
NY MANIFEST	0.250		57	47	NR	NR	NR	104
PA MANIFEST	0.250		1	0	NR	NR	NR	1
NJ MANIFEST	0.250		5	6	NR	NR	NR	11
NY SPDES	TP		NR	NR	NR	NR	NR	0
NY VAPOR REOPENED	0.500		0	0	0	NR	NR	0
NY UIC	TP		NR	NR	NR	NR	NR	0
NY COOLING TOWERS	TP		NR	NR	NR	NR	NR	0
MINES MRDS	0.250		0	0	NR	NR	NR	0
PFAS TRIS	0.250		0	0	NR	NR	NR	0
EDR HIGH RISK HISTORICAL RECORDS								
EDR Exclusive Records								
EDR MGP	1.000		0	0	3	2	NR	5
EDR Hist Auto	0.125		0	NR	NR	NR	NR	0
EDR Hist Cleaner	0.125		1	NR	NR	NR	NR	1
EDR RECOVERED GOVERNMENT ARCHIVES								
Exclusive Recovered Govt. Archives								
NY RGA HWS	TP		NR	NR	NR	NR	NR	0
NY RGA LF	TP		NR	NR	NR	NR	NR	0
- Totals --		0	256	149	93	7	0	505

NOTES:

TP = Target Property

NR = Not Requested at this Search Distance

Sites may be listed in more than one database

A1 **COMMODORE BARRY** **NY CBS** **S102639136**
East **PARK AVE, NAVY AVE, FLUSHING AVE.** **NY CBS AST** **N/A**
< 1/8 **BROOKLYN, NY 11215**
0.019 mi.
102 ft. **Site 1 of 64 in cluster A**

Relative:
Lower

Actual:
16 ft.

CBS:

Name:	COMMODORE BARRY
Address:	PARK AVE, NAVY AVE, FLUSHING AVE.
City,State,Zip:	BROOKLYN, NY 11215
CBS Number:	2-000137
Program Type:	CBS
Facility Status:	Inactive
Expiration Date:	Not reported
Dec Region:	2
UTMX:	586340.92892
UTMY:	4505714.28779

CBS AST:

CBS Number:	2-000137
ICS Number:	2-700511
PBS Number:	Not reported
MOSF Number:	Not reported
SPDES Number:	Not reported
Facility Status:	IN SERVICE
Facility Type:	F
Telephone:	(718) 243-2593
Facility Town:	NEW YORK CITY
Region:	STATE
Expiration Date:	12/08/1999
Total Capacity of All Active Tanks(gal):	500
Operator:	RON GODDARD
Emergency Contact:	BROOKLYN PARKS H.Q.
Emergency Phone:	(718) 965-8900
Owner Name:	N.Y.C. DEPT. OF PARKS & RECREATION
Owner Address:	95 PROSPECT PARK W.
Owner City,St,Zip:	BROOKLYN, NY 11215
Owner Telephone:	(718) 965-8900
Owner Type:	Local Government
Owner Sub Type:	Not reported
Mail Name:	N.Y.C. DEPT. PARKS & RECREATION
Mail Contact Addr:	95 PROSPECT PARK W.
Mail Contact Addr2:	Not reported
Mail Contact Contact:	BROOKLYN PARKS H.Q.
Mail Contact City,St,Zip:	BROOKLYN, NY 11215
Mail Phone:	(718) 965-8900

Tank Id:	001
CAS Number:	7782505
Federal ID:	Not reported
Tank Status:	In Service
Install Date:	06/85
Tank Closed:	Not reported
Capacity (Gal):	500
Chemical:	Chlorine
Tank Location:	Indoors, Belowground
Tank Type:	Fiberglass reinforced plastic [FRP]
Total Tanks:	1
Tank Secret:	False

COMMODORE BARRY (Continued) **S102639136**

Tank Secondary Containment:	Double-Walled Tank
Tank Error Status:	No Missing Data
Date Entered:	07/19/1989
Certified Date:	08/13/1997
Substance:	Single Hazardous Substance on DEC List
Internal Protection:	Other
External Protection:	None,Other
Pipe Location:	Underground
Pipe Type:	Double Walled Fiberglass
Pipe Internal:	Other
Pipe External:	09
Pipe Flag:	09
Leak Detection:	03
Overfill Protection:	15
Haz Percent:	15
Last Test:	Not reported
Due Date:	Not reported
SWIS Code:	6101
Lat/Long:	Not reported
Is Updated:	False
Renew Date:	09/29/93
Is It There:	False
Delinquent:	False
Date Expired:	12/08/91
Owner Mark:	1
Certificate Needs to be Printed:	False
Fiscal Amt for Registration Fee Correct:	True
Renewal Has Been Printed for Facility:	True
Pre-Printed Renewal App Last Printed:	09/06/2001

A2 **LAPELS** **EDR Hist Cleaner** **1018662524**
NNE **237 NASSAU ST APT 14A** **N/A**
< 1/8 **BROOKLYN, NY 11201**
0.020 mi.
103 ft. **Site 2 of 64 in cluster A**

Relative: EDR Hist Cleaner
Lower

Actual: **18 ft.**

Year:	Name:	Type:
2011	LAPELS	Garment Pressing And Cleaners' Agents
2012	LAPELS	Garment Pressing And Cleaners' Agents
2013	LAPELS	Garment Pressing And Cleaners' Agents
2014	LAPELS	Garment Pressing And Cleaners' Agents

B3 **DR WHITE COMMUNITY CENTER** **NY UST** **U000399744**
West **200 GOLD STREET** **N/A**
< 1/8 **BROOKLYN, NY 11201**
0.020 mi.
105 ft. **Site 1 of 28 in cluster B**

Relative: UST:
Higher

Actual: **26 ft.**

Name:	DR WHITE COMMUNITY CENTER
Address:	200 GOLD STREET
City,State,Zip:	BROOKLYN, NY 11201
Id/Status:	2-236578 / Unregulated/Closed
Program Type:	PBS

DR WHITE COMMUNITY CENTER (Continued) **U000399744**

Region:	STATE
DEC Region:	2
Expiration Date:	N/A
UTM X:	585909.57319
UTM Y:	4505761.90773
Site Type:	Apartment Building/Office Building

Affiliation Records:

Site Id:	8772
Affiliation Type:	Mail Contact
Company Name:	DR WHITE COMMUNITY CENTER
Contact Type:	Not reported
Contact Name:	ELLEN PATRICIA FINN
Address1:	191 JORALEMON STREET
Address2:	3RD FLOOR
City:	BROOKLYN
State:	NY
Zip Code:	11201
Country Code:	001
Phone:	(718) 722-6050
EMail:	Not reported
Fax Number:	Not reported
Modified By:	NRLOMBAR
Date Last Modified:	2012-09-05

Site Id:	8772
Affiliation Type:	Facility Operator
Company Name:	DR WHITE COMMUNITY CENTER
Contact Type:	Not reported
Contact Name:	RAMONE CASTILLO
Address1:	Not reported
Address2:	Not reported
City:	Not reported
State:	NN
Zip Code:	Not reported
Country Code:	001
Phone:	(718) 643-6396
EMail:	Not reported
Fax Number:	Not reported
Modified By:	MSBAPTIS
Date Last Modified:	2012-08-21

Site Id:	8772
Affiliation Type:	Emergency Contact
Company Name:	R C DIOCESE OF BKLYN
Contact Type:	Not reported
Contact Name:	MICHAEL MCGOVERN
Address1:	Not reported
Address2:	Not reported
City:	Not reported
State:	NN
Zip Code:	Not reported
Country Code:	999
Phone:	(718) 965-7357
EMail:	Not reported
Fax Number:	Not reported
Modified By:	ACDANIEL
Date Last Modified:	2023-01-20

DR WHITE COMMUNITY CENTER (Continued) **U000399744**

Site Id:	8772
Affiliation Type:	Facility Owner
Company Name:	ROCKLYN ECCLESIASTICAL CORP.
Contact Type:	Not reported
Contact Name:	Not reported
Address1:	310 PROSPECT PARK WEST
Address2:	Not reported
City:	BROOKLYN
State:	NY
Zip Code:	11215
Country Code:	001
Phone:	(718) 965-7357
EMail:	Not reported
Fax Number:	Not reported
Modified By:	NRLOMBAR
Date Last Modified:	2012-09-05

Tank Info:

Tank Number:	001
Tank ID:	12686
Tank Status:	Closed - Removed
Material Name:	Closed - Removed
Capacity Gallons:	6000
Install Date:	12/01/1966
Date Tank Closed:	11/20/2013
Registered:	True
Tank Location:	Underground
Tank Type:	Steel/carbon steel
Material Code:	0001
Common Name of Substance:	#2 Fuel Oil (On-Site Consumption)
Tightness Test Method:	21
Date Test:	06/25/2012
Next Test Date:	Not reported
Pipe Model:	Not reported
Modified By:	MJGRIFFI
Last Modified:	05/09/2022

Equipment Records:

I04 - Overfill - Product Level Gauge (A/G)
J02 - Dispenser - Suction Dispenser
K00 - Spill Prevention - None
D01 - Pipe Type - Steel/Carbon Steel/Iron
A00 - Tank Internal Protection - None
H00 - Tank Leak Detection - None
L09 - Piping Leak Detection - Exempt Suction Piping
E00 - Piping Secondary Containment - None
G03 - Tank Secondary Containment - Vault (w/o access)
B00 - Tank External Protection - None
C00 - Pipe Location - No Piping
F00 - Pipe External Protection - None

B4
SSW
< 1/8
0.027 mi.
140 ft.

CON EDISON
CONCORD ST & PRINCE ST
BROOKLYN, NY 11201

Site 2 of 28 in cluster B

NJ MANIFEST **S120670231**
N/A

Relative:
Higher

Actual:
23 ft.

NJ MANIFEST:

EPA Id:	NYP004765129
Mail Address:	IRVING PL 15TH FL NE
Mail City/State/Zip:	NEW YORK, NY 10003
Facility Phone:	Not reported
Emergency Phone:	Not reported
Contact:	THOMAS TEELING
Comments:	Not reported
SIC Code:	Not reported
County:	NY047
Municipal:	Not reported
Previous EPA Id:	Not reported
Gen Flag:	Not reported
Trans Flag:	Not reported
TSDF Flag:	Not reported
Name Change:	Not reported
Date Change:	Not reported

Manifest:

Manifest Number:	002660507GBF
EPA ID:	NYP004765129
Date Shipped:	4/8/2015
TSDF EPA ID:	NJD991291105
Transporter EPA ID:	NJD003812047
Transporter 2 EPA ID:	Not reported
Transporter 3 EPA ID:	Not reported
Transporter 4 EPA ID:	Not reported
Transporter 5 EPA ID:	Not reported
Transporter 6 EPA ID:	Not reported
Transporter 7 EPA ID:	Not reported
Transporter 8 EPA ID:	Not reported
Transporter 9 EPA ID:	Not reported
Transporter 10 EPA ID:	Not reported
Date Trans1 Transported Waste:	Not reported
Date Trans2 Transported Waste:	Not reported
Date Trans3 Transported Waste:	Not reported
Date Trans4 Transported Waste:	Not reported
Date Trans5 Transported Waste:	Not reported
Date Trans6 Transported Waste:	Not reported
Date Trans7 Transported Waste:	Not reported
Date Trans8 Transported Waste:	Not reported
Date Trans9 Transported Waste:	Not reported
Date Trans10 Transported Waste:	Not reported
Date TSDF Received Waste:	Not reported
TSDF EPA Facility Name:	Not reported
QTY Units:	Not reported
Transporter SEQ ID:	Not reported
Transporter-1 Date:	Not reported
Waste SEQ ID:	Not reported
Waste Type Code 2:	Not reported
Waste Type Code 3:	Not reported
Waste Type Code 4:	Not reported
Waste Type Code 5:	Not reported
Waste Type Code 6:	Not reported

CON EDISON (Continued) **S120670231**

Date Accepted:	Not reported
Manifest Discrepancy Type:	Not reported
Data Entry Number:	Not reported
Was Load Rejected:	NEW YORK, NY 10003
Reason Load Was Rejected:	Not reported

B5 **CON EDISON** **RCRA NonGen / NLR** **1019901712**
SSW **CONCORD ST & PRINCE ST** **NYP004765129**
< 1/8 **BROOKLYN, NY 11201**
0.027 mi.
140 ft. **Site 3 of 28 in cluster B**

Relative: **Higher**

Actual: **23 ft.**

RCRA Listings:

Date Form Received by Agency:	20150408
Handler Name:	Con Edison
Handler Address:	CONCORD ST & PRINCE ST
Handler City,State,Zip:	BROOKLYN, NY 11201
EPA ID:	NYP004765129
Contact Name:	THOMAS TEELING
Contact Address:	Not reported
Contact City,State,Zip:	Not reported
Contact Telephone:	212-460-3770
Contact Fax:	Not reported
Contact Email:	Not reported
Contact Title:	Not reported
EPA Region:	02
Land Type:	Private
Federal Waste Generator Description:	Not a generator, verified
Non-Notifier:	Not reported
Biennial Report Cycle:	Not reported
Accessibility:	Not reported
Active Site Indicator:	Not reported
State District Owner:	Ny
State District:	NYSDEC R2
Mailing Address:	IRVING PL 15TH FL NE
Mailing City,State,Zip:	NEW YORK, NY 10003
Owner Name:	Not reported
Owner Type:	Not reported
Operator Name:	Not reported
Operator Type:	Not reported
Short-Term Generator Activity:	No
Importer Activity:	No
Mixed Waste Generator:	No
Transporter Activity:	No
Transfer Facility Activity:	No
Recycler Activity with Storage:	No
Small Quantity On-Site Burner Exemption:	No
Smelting Melting and Refining Furnace Exemption:	No
Underground Injection Control:	No
Off-Site Waste Receipt:	No
Universal Waste Indicator:	No
Universal Waste Destination Facility:	No
Federal Universal Waste:	No
Active Site State-Reg Handler:	---
Federal Facility Indicator:	Not reported
Hazardous Secondary Material Indicator:	NN

CON EDISON (Continued) **1019901712**

Sub-Part K Indicator:	Not reported
2018 GPRA Permit Baseline:	Not on the Baseline
2018 GPRA Renewals Baseline:	Not on the Baseline
202 GPRA Corrective Action Baseline:	No
Subject to Corrective Action Universe:	No
Non-TSDFs Where RCRA CA has Been Imposed Universe:	No
Corrective Action Priority Ranking:	No NCAPS ranking
Environmental Control Indicator:	No
Institutional Control Indicator:	No
Human Exposure Controls Indicator:	N/A
Groundwater Controls Indicator:	N/A
Significant Non-Complier Universe:	No
Unaddressed Significant Non-Complier Universe:	No
Addressed Significant Non-Complier Universe:	No
Significant Non-Complier With a Compliance Schedule Universe:	No
Financial Assurance Required:	Not reported
Handler Date of Last Change:	20160909
Recognized Trader-Importer:	No
Recognized Trader-Exporter:	No
Importer of Spent Lead Acid Batteries:	No
Exporter of Spent Lead Acid Batteries:	No
Recycler Activity Without Storage:	Not reported
Manifest Broker:	Not reported
Sub-Part P Indicator:	No

Historic Generators:

Receive Date:	20150408
Handler Name: CON EDISON	
Federal Waste Generator Description:	Large Quantity Generator
State District Owner:	Ny
Large Quantity Handler of Universal Waste:	No
Recognized Trader Importer:	No
Recognized Trader Exporter:	No
Spent Lead Acid Battery Importer:	No
Spent Lead Acid Battery Exporter:	No
Current Record:	No
Non Storage Recycler Activity:	Not reported
Electronic Manifest Broker:	Not reported

Receive Date:	20150408
Handler Name: CON EDISON	
Federal Waste Generator Description:	Not a generator, verified
State District Owner:	Ny
Large Quantity Handler of Universal Waste:	No
Recognized Trader Importer:	No
Recognized Trader Exporter:	No
Spent Lead Acid Battery Importer:	No
Spent Lead Acid Battery Exporter:	No
Current Record:	Yes
Non Storage Recycler Activity:	Not reported
Electronic Manifest Broker:	Not reported

List of NAICS Codes and Descriptions:

NAICS Codes:	No NAICS Codes Found

CON EDISON (Continued) **1019901712**

Facility Has Received Notices of Violations:
Violations: No Violations Found

Evaluation Action Summary:
Evaluations: No Evaluations Found

B6 **CON EDISON** **NY MANIFEST** **S117537161**
SSW **CONCORD ST & PRINCE ST** **N/A**
< 1/8 **BROOKLYN, NY 11201**
0.027 mi.
140 ft. **Site 4 of 28 in cluster B**

Relative:
Higher

Actual:
23 ft.

NY MANIFEST:

Name:	CON EDISON
Address:	CONCORD ST & PRINCE ST
City,State,Zip:	BROOKLYN, NY 11201
Country:	USA
EPA ID:	NYP004696944
Facility Status:	Not reported
Location Address 1:	CONCORD ST & PRINCE ST
Code:	BP
Location Address 2:	MH 697
Total Tanks:	Not reported
Location City:	BROOKLYN
Location State:	NY
Location Zip:	11201
Location Zip 4:	Not reported

NY MANIFEST:

EPAID:	NYP004696944
Mailing Name:	CON EDISON
Mailing Contact:	TOM TEELING
Mailing Address 1:	4 IRVING PL 15TH FL
Mailing Address 2:	Not reported
Mailing City:	NEW YORK
Mailing State:	NY
Mailing Zip:	10003
Mailing Zip 4:	Not reported
Mailing Country:	USA
Mailing Phone:	2124603770

NY MANIFEST:

Document ID:	Not reported
Manifest Status:	Not reported
seq:	Not reported
Year:	2018
Trans1 State ID:	NJD003812047
Trans2 State ID:	NJD003812047
Generator Ship Date:	11/18/2014
Trans1 Recv Date:	11/18/2014
Trans2 Recv Date:	11/21/2014
TSD Site Recv Date:	11/21/2014
Part A Recv Date:	Not reported
Part B Recv Date:	Not reported
Generator EPA ID:	NYP004696944
Trans1 EPA ID:	Not reported

CON EDISON (Continued) **S117537161**

Trans2 EPA ID:	Not reported
TSDF ID 1:	NJD991291105
TSDF ID 2:	Not reported
Manifest Tracking Number:	002618204GBF
Import Indicator:	N
Export Indicator:	N
Discr Quantity Indicator:	N
Discr Type Indicator:	N
Discr Residue Indicator:	N
Discr Partial Reject Indicator:	N
Discr Full Reject Indicator:	N
Manifest Ref Number:	Not reported
Alt Facility RCRA ID:	Not reported
Alt Facility Sign Date:	Not reported
MGMT Method Type Code:	H110
Waste Code:	Not reported
Waste Code:	Not reported
Waste Code:	Not reported
Waste Code:	Not reported
Waste Code:	Not reported
Waste Code:	Not reported
Quantity:	50
Units:	G - Gallons (liquids only)* (8.3 pounds)
Number of Containers:	1
Container Type:	TT - Cargo tank, tank trucks
Handling Method:	T Chemical, physical, or biological treatment.
Specific Gravity:	1
Waste Code:	D008
Waste Code 1_2:	Not reported
Waste Code 1_3:	Not reported
Waste Code 1_4:	Not reported
Waste Code 1_5:	Not reported
Waste Code 1_6:	Not reported

Name:	CON EDISON
Address:	CONCORD ST & PRINCE ST
City,State,Zip:	BROOKLYN, NY 11201
Country:	USA
EPA ID:	NYP004765129
Facility Status:	Not reported
Location Address 1:	S/E/C CONCORD & PRINCE ST
Code:	BP
Location Address 2:	MH 60539
Total Tanks:	Not reported
Location City:	BROOKLYN
Location State:	NY
Location Zip:	11201
Location Zip 4:	Not reported

NY MANIFEST:

EPAID:	NYP004765129
Mailing Name:	CON EDISON
Mailing Contact:	DENNIS HUACON
Mailing Address 1:	4 IRVING PL 15TH FL
Mailing Address 2:	Not reported
Mailing City:	NEW YORK
Mailing State:	NY

CON EDISON (Continued) **S117537161**

Mailing Zip:	10003
Mailing Zip 4:	Not reported
Mailing Country:	USA
Mailing Phone:	2124603770

NY MANIFEST:

Document ID:	Not reported
Manifest Status:	Not reported
seq:	Not reported
Year:	2018
Trans1 State ID:	NJD003812047
Trans2 State ID:	Not reported
Generator Ship Date:	04/08/2015
Trans1 Recv Date:	04/08/2015
Trans2 Recv Date:	Not reported
TSD Site Recv Date:	04/09/2015
Part A Recv Date:	Not reported
Part B Recv Date:	Not reported
Generator EPA ID:	NYP004765129
Trans1 EPA ID:	Not reported
Trans2 EPA ID:	Not reported
TSDF ID 1:	NJD991291105
TSDF ID 2:	Not reported
Manifest Tracking Number:	002660507GBF
Import Indicator:	N
Export Indicator:	N
Discr Quantity Indicator:	N
Discr Type Indicator:	N
Discr Residue Indicator:	N
Discr Partial Reject Indicator:	N
Discr Full Reject Indicator:	N
Manifest Ref Number:	Not reported
Alt Facility RCRA ID:	Not reported
Alt Facility Sign Date:	Not reported
MGMT Method Type Code:	H110
Waste Code:	Not reported
Waste Code:	Not reported
Waste Code:	Not reported
Waste Code:	Not reported
Waste Code:	Not reported
Waste Code:	Not reported
Quantity:	2000
Units:	P - Pounds
Number of Containers:	1
Container Type:	TT - Cargo tank, tank trucks
Handling Method:	T Chemical, physical, or biological treatment.
Specific Gravity:	1
Waste Code:	D008
Waste Code 1_2:	Not reported
Waste Code 1_3:	Not reported
Waste Code 1_4:	Not reported
Waste Code 1_5:	Not reported
Waste Code 1_6:	Not reported

CON EDISON (Continued) **S117537161**

Click this hyperlink while viewing on your computer to access
-1 additional NY MANIFEST: record(s) in the EDR Site Report.

B7 **SIX OZ IN MANHOLE # 60329 FROM CABLE** **NY Spills** **S108296786**
SSW **CONCORD STREET/PRINCE ST** **N/A**
< 1/8 **BROOKLYN, NY**
0.027 mi.
141 ft. **Site 5 of 28 in cluster B**

Relative:
Higher

Actual:
23 ft.

SPILLS:

Name:	SIX OZ IN MANHOLE # 60329 FROM CABLE
Address:	CONCORD STREET/PRINCE ST
City,State,Zip:	BROOKLYN, NY
Spill Number/Closed Date:	0610445 / 2007-01-17
Facility ID:	0610445
Facility Type:	ER
DER Facility ID:	324546
Site ID:	374888
DEC Region:	2
Spill Cause:	Equipment Failure
Spill Class:	C4
SWIS:	2401
Spill Date:	2006-12-14
Investigator:	GDBREEN
Referred To:	Not reported
Reported to Dept:	2006-12-14
CID:	410
Water Affected:	Not reported
Spill Source:	Commercial/Industrial
Spill Notifier:	Local Agency
Cleanup Ceased:	Not reported
Cleanup Meets Std:	False
Last Inspection:	Not reported
Recommended Penalty:	False
UST Trust:	False
Remediation Phase:	0
Date Entered In Computer:	2006-12-14
Spill Record Last Update:	2007-01-17
Spiller Name:	ERTS
Spiller Company:	CON EDISON MH 60329
Spiller Address:	CONCORD STREET/ PRINCE ST
Spiller Company:	999
Contact Name:	ERTS
DEC Memo:	"
	Not reported
Remarks:	"
	Not reported
	Not reported
	Not reported

All Materials:

Site ID:	374888
Operable Unit ID:	1132541
Operable Unit:	01
Material ID:	2122317
Material Code:	0541A
Material Name:	dielectric fluid
Case No.:	Not reported

SIX OZ IN MANHOLE # 60329 FROM CABLE (Continued) **S108296786**

Material FA:	Petroleum
Quantity:	Not reported
Units:	G
Recovered:	.00
Resource Affected:	Soil
Oxygenate:	Not reported

B8 **2-14 PRINCE ST** **NY UST** **U000396681**
SSW **2-14 PRINCE STREET** **N/A**
< 1/8 **BROOKLYN, NY 11201**
0.027 mi.
142 ft. **Site 6 of 28 in cluster B**

Relative:
Higher

Actual:
23 ft.

UST:

Name:	2-14 PRINCE ST
Address:	2-14 PRINCE STREET
City,State,Zip:	BROOKLYN, NY 11201
Id/Status:	2-148865 / Unregulated/Closed
Program Type:	PBS
Region:	STATE
DEC Region:	2
Expiration Date:	N/A
UTM X:	585977.55965
UTM Y:	4505673.71188
Site Type:	Manufacturing (Other than Chemical)/Processing

Affiliation Records:

Site Id:	4461
Affiliation Type:	Facility Owner
Company Name:	PHILLIP RUBINSTEIN
Contact Type:	Not reported
Contact Name:	Not reported
Address1:	2-14 PRINCE STREET
Address2:	Not reported
City:	BROOKLYN
State:	NY
Zip Code:	11201
Country Code:	001
Phone:	(718) 875-4570
EMail:	Not reported
Fax Number:	Not reported
Modified By:	TRANSLAT
Date Last Modified:	2004-03-04

Site Id:	4461
Affiliation Type:	Mail Contact
Company Name:	PHILLIP RUBINSTEIN
Contact Type:	Not reported
Contact Name:	Not reported
Address1:	2-14 PRINCE STREET
Address2:	Not reported
City:	BROOKLYN
State:	NY
Zip Code:	11201
Country Code:	001
Phone:	(718) 875-4570
EMail:	Not reported

2-14 PRINCE ST (Continued) **U000396681**

Fax Number:	Not reported
Modified By:	TRANSLAT
Date Last Modified:	2004-03-04

Site Id:	4461
Affiliation Type:	Facility Operator
Company Name:	2-14 PRINCE ST
Contact Type:	Not reported
Contact Name:	PHILLIP RUBINSTEIN
Address1:	Not reported
Address2:	Not reported
City:	Not reported
State:	NN
Zip Code:	Not reported
Country Code:	001
Phone:	(718) 875-4570
EMail:	Not reported
Fax Number:	Not reported
Modified By:	TRANSLAT
Date Last Modified:	2004-03-04

Site Id:	4461
Affiliation Type:	Emergency Contact
Company Name:	PHILLIP RUBINSTEIN
Contact Type:	Not reported
Contact Name:	COASTAL PETROLEIM TANK CORP
Address1:	Not reported
Address2:	Not reported
City:	Not reported
State:	NN
Zip Code:	Not reported
Country Code:	001
Phone:	(212) 475-4263
EMail:	Not reported
Fax Number:	Not reported
Modified By:	TRANSLAT
Date Last Modified:	2004-03-04

Tank Info:

Tank Number:	001
Tank ID:	8088
Tank Status:	Closed - Removed
Material Name:	Closed - Removed
Capacity Gallons:	4000
Install Date:	Not reported
Date Tank Closed:	07/15/2001
Registered:	True
Tank Location:	Underground
Tank Type:	Steel/carbon steel
Material Code:	0001
Common Name of Substance:	#2 Fuel Oil (On-Site Consumption)

Tightness Test Method:	NN
Date Test:	Not reported
Next Test Date:	Not reported
Pipe Model:	Not reported

2-14 PRINCE ST (Continued) **U000396681**

Modified By: MJGRIFFI
Last Modified: 05/09/2022

Equipment Records:

G00 - Tank Secondary Containment - None
J02 - Dispenser - Suction Dispenser
C03 - Pipe Location - Aboveground/Underground Combination
F00 - Pipe External Protection - None
H00 - Tank Leak Detection - None
A00 - Tank Internal Protection - None
D01 - Pipe Type - Steel/Carbon Steel/Iron
I04 - Overfill - Product Level Gauge (A/G)
B99 - Tank External Protection - Other

B9 **F B E PRINCE ST** **RCRA NonGen / NLR** **1009399966**
SSW **214 PRINCE ST** **NYR000139303**
< 1/8 **BROOKLYN, NY 11201**
0.027 mi.
144 ft. **Site 7 of 28 in cluster B**

Relative: **Higher**
Actual: **23 ft.**

RCRA Listings:

Date Form Received by Agency:	20070101
Handler Name:	F B E Prince St
Handler Address:	214 PRINCE ST
Handler City,State,Zip:	BROOKLYN, NY 11201
EPA ID:	NYR000139303
Contact Name:	OMAR PORTIELES
Contact Address:	7TH AVE - 28TH FLOOR
Contact City,State,Zip:	NEW YORK, NY 10019
Contact Telephone:	212-265-6600 x233
Contact Fax:	Not reported
Contact Email:	OPORTIELES@RDMANAGEMENT.COM
Contact Title:	Not reported
EPA Region:	02
Land Type:	Private
Federal Waste Generator Description:	Not a generator, verified
Non-Notifier:	Not reported
Biennial Report Cycle:	Not reported
Accessibility:	Not reported
Active Site Indicator:	Not reported
State District Owner:	Ny
State District:	NYSDEC R2
Mailing Address:	7TH AVE - 28TH FLOOR
Mailing City,State,Zip:	NEW YORK, NY 10019
Owner Name:	Erik Ekstien
Owner Type:	Private
Operator Name:	Erik Ekstien
Operator Type:	Private
Short-Term Generator Activity:	No
Importer Activity:	No
Mixed Waste Generator:	No
Transporter Activity:	No
Transfer Facility Activity:	No
Recycler Activity with Storage:	No
Small Quantity On-Site Burner Exemption:	No
Smelting Melting and Refining Furnace Exemption:	No
Underground Injection Control:	No
Off-Site Waste Receipt:	No

F B E PRINCE ST (Continued) **1009399966**

Universal Waste Indicator:	No
Universal Waste Destination Facility:	No
Federal Universal Waste:	No
Active Site State-Reg Handler:	---
Federal Facility Indicator:	Not reported
Hazardous Secondary Material Indicator:	N
Sub-Part K Indicator:	Not reported
2018 GPRA Permit Baseline:	Not on the Baseline
2018 GPRA Renewals Baseline:	Not on the Baseline
202 GPRA Corrective Action Baseline:	No
Subject to Corrective Action Universe:	No
Non-TSDFs Where RCRA CA has Been Imposed Universe:	No
Corrective Action Priority Ranking:	No NCAPS ranking
Environmental Control Indicator:	No
Institutional Control Indicator:	No
Human Exposure Controls Indicator:	N/A
Groundwater Controls Indicator:	N/A
Significant Non-Complier Universe:	No
Unaddressed Significant Non-Complier Universe:	No
Addressed Significant Non-Complier Universe:	No
Significant Non-Complier With a Compliance Schedule Universe:	No
Financial Assurance Required:	Not reported
Handler Date of Last Change:	20150414
Recognized Trader-Importer:	No
Recognized Trader-Exporter:	No
Importer of Spent Lead Acid Batteries:	No
Exporter of Spent Lead Acid Batteries:	No
Recycler Activity Without Storage:	No
Manifest Broker:	No
Sub-Part P Indicator:	No

Hazardous Waste Summary:

Waste Code:	D001
Waste Description:	Ignitable Waste
Waste Code:	D002
Waste Description:	Corrosive Waste

Handler - Owner Operator:

Owner/Operator Indicator:	Owner
Owner/Operator Name: ERIK EKSTIEN	
Legal Status:	Private
Date Became Current:	20010112
Date Ended Current:	Not reported
Owner/Operator Address:	Not reported
Owner/Operator City,State,Zip:	Not reported
Owner/Operator Telephone:	Not reported
Owner/Operator Telephone Ext:	Not reported
Owner/Operator Fax:	Not reported
Owner/Operator Email:	Not reported
Owner/Operator Indicator:	Owner
Owner/Operator Name: ERIK EKSTIEN	
Legal Status:	Private
Date Became Current:	20010112

F B E PRINCE ST (Continued) **1009399966**

Date Ended Current: Not reported
Owner/Operator Address: Not reported
Owner/Operator City,State,Zip: Not reported
Owner/Operator Telephone: Not reported
Owner/Operator Telephone Ext: Not reported
Owner/Operator Fax: Not reported
Owner/Operator Email: Not reported

Owner/Operator Indicator: Operator
Owner/Operator Name: ERIK EKSTIEN
Legal Status: Private
Date Became Current: 20010112
Date Ended Current: Not reported
Owner/Operator Address: Not reported
Owner/Operator City,State,Zip: Not reported
Owner/Operator Telephone: Not reported
Owner/Operator Telephone Ext: Not reported
Owner/Operator Fax: Not reported
Owner/Operator Email: Not reported

Owner/Operator Indicator: Operator
Owner/Operator Name: ERIK EKSTIEN
Legal Status: Private
Date Became Current: 20010112
Date Ended Current: Not reported
Owner/Operator Address: Not reported
Owner/Operator City,State,Zip: Not reported
Owner/Operator Telephone: Not reported
Owner/Operator Telephone Ext: Not reported
Owner/Operator Fax: Not reported
Owner/Operator Email: Not reported

Historic Generators:
Receive Date: 20060430
Handler Name: F B E PRINCE ST
Federal Waste Generator Description: Small Quantity Generator
State District Owner: Ny
Large Quantity Handler of Universal Waste: No
Recognized Trader Importer: No
Recognized Trader Exporter: No
Spent Lead Acid Battery Importer: No
Spent Lead Acid Battery Exporter: No
Current Record: No
Non Storage Recycler Activity: Not reported
Electronic Manifest Broker: Not reported

Receive Date: 20070101
Handler Name: F B E PRINCE ST
Federal Waste Generator Description: Not a generator, verified
State District Owner: Ny
Large Quantity Handler of Universal Waste: No
Recognized Trader Importer: No
Recognized Trader Exporter: No
Spent Lead Acid Battery Importer: No
Spent Lead Acid Battery Exporter: No
Current Record: Yes
Non Storage Recycler Activity: Not reported

F B E PRINCE ST (Continued) **1009399966**

Electronic Manifest Broker:	Not reported
Receive Date:	20060501
Handler Name: F B E PRINCE ST	
Federal Waste Generator Description:	Small Quantity Generator
State District Owner:	Ny
Large Quantity Handler of Universal Waste:	No
Recognized Trader Importer:	No
Recognized Trader Exporter:	No
Spent Lead Acid Battery Importer:	No
Spent Lead Acid Battery Exporter:	No
Current Record:	No
Non Storage Recycler Activity:	Not reported
Electronic Manifest Broker:	Not reported

List of NAICS Codes and Descriptions:
NAICS Codes: No NAICS Codes Found

Facility Has Received Notices of Violations:
Violations: No Violations Found

Evaluation Action Summary:
Evaluations: No Evaluations Found

C10 **NYSDOT BIN 2230510** **RCRA NonGen / NLR 1008404478**
South **BQE I-278 NASSAU & CONCORD ST** **NY MANIFEST NYR000134759**
< 1/8 **BROOKLYN, NY 11201** **NJ MANIFEST**
0.028 mi.
149 ft. **Site 1 of 2 in cluster C**

Relative: Higher
Actual: 22 ft.

RCRA Listings:

Date Form Received by Agency:	20070101
Handler Name:	Nysdot Bin 2230510
Handler Address:	BQE I-278 NASSAU & CONCORD ST
Handler City,State,Zip:	BROOKLYN, NY 11201
EPA ID:	NYR000134759
Contact Name:	MAJID BUKHARI
Contact Address:	21ST ST
Contact City,State,Zip:	LONG ISLAND CITY, NY 11101
Contact Telephone:	718-482-4792
Contact Fax:	Not reported
Contact Email:	MBUKHARI@DOT.STATE.NY.US
Contact Title:	Not reported
EPA Region:	02
Land Type:	State
Federal Waste Generator Description:	Not a generator, verified
Non-Notifier:	Not reported
Biennial Report Cycle:	Not reported
Accessibility:	Not reported
Active Site Indicator:	Not reported
State District Owner:	Ny
State District:	NYSDEC R2
Mailing Address:	21ST ST
Mailing City,State,Zip:	LONG ISLAND CITY, NY 11101
Owner Name:	Nys Dept Of Transportation

NYSDOT BIN 2230510 (Continued) **1008404478**

Owner Type:	State
Operator Name:	No Name Found
Operator Type:	State
Short-Term Generator Activity:	No
Importer Activity:	No
Mixed Waste Generator:	No
Transporter Activity:	No
Transfer Facility Activity:	No
Recycler Activity with Storage:	No
Small Quantity On-Site Burner Exemption:	No
Smelting Melting and Refining Furnace Exemption:	No
Underground Injection Control:	No
Off-Site Waste Receipt:	No
Universal Waste Indicator:	No
Universal Waste Destination Facility:	No
Federal Universal Waste:	No
Active Site State-Reg Handler:	---
Federal Facility Indicator:	Not reported
Hazardous Secondary Material Indicator:	NN
Sub-Part K Indicator:	Not reported
2018 GPRA Permit Baseline:	Not on the Baseline
2018 GPRA Renewals Baseline:	Not on the Baseline
202 GPRA Corrective Action Baseline:	No
Subject to Corrective Action Universe:	No
Non-TSDFs Where RCRA CA has Been Imposed Universe:	No
Corrective Action Priority Ranking:	No NCAPS ranking
Environmental Control Indicator:	No
Institutional Control Indicator:	No
Human Exposure Controls Indicator:	N/A
Groundwater Controls Indicator:	N/A
Significant Non-Complier Universe:	No
Unaddressed Significant Non-Complier Universe:	No
Addressed Significant Non-Complier Universe:	No
Significant Non-Complier With a Compliance Schedule Universe:	No
Financial Assurance Required:	Not reported
Handler Date of Last Change:	20150414
Recognized Trader-Importer:	No
Recognized Trader-Exporter:	No
Importer of Spent Lead Acid Batteries:	No
Exporter of Spent Lead Acid Batteries:	No
Recycler Activity Without Storage:	Not reported
Manifest Broker:	Not reported
Sub-Part P Indicator:	No

Hazardous Waste Summary:

Waste Code:	D008
Waste Description:	Lead

Handler - Owner Operator:

Owner/Operator Indicator:	Operator
Owner/Operator Name:	NYS DEPT OF TRANSPORTATION
Legal Status:	State
Date Became Current:	20050927
Date Ended Current:	Not reported
Owner/Operator Address:	Not reported

NYSDOT BIN 2230510 (Continued) **1008404478**

Owner/Operator City,State,Zip: Not reported
Owner/Operator Telephone: Not reported
Owner/Operator Telephone Ext: Not reported
Owner/Operator Fax: Not reported
Owner/Operator Email: Not reported

Owner/Operator Indicator: Operator
Owner/Operator Name: NO NAME FOUND
Legal Status: State
Date Became Current: 20050927
Date Ended Current: Not reported
Owner/Operator Address: Not reported
Owner/Operator City,State,Zip: Not reported
Owner/Operator Telephone: Not reported
Owner/Operator Telephone Ext: Not reported
Owner/Operator Fax: Not reported
Owner/Operator Email: Not reported

Owner/Operator Indicator: Owner
Owner/Operator Name: NYS DEPT OF TRANSPORTATION
Legal Status: State
Date Became Current: 20050927
Date Ended Current: Not reported
Owner/Operator Address: 47-40 21ST ST
Owner/Operator City,State,Zip: LONG ISLAND CITY, NY 11101
Owner/Operator Telephone: Not reported
Owner/Operator Telephone Ext: Not reported
Owner/Operator Fax: Not reported
Owner/Operator Email: Not reported

Owner/Operator Indicator: Owner
Owner/Operator Name: NYS DEPT OF TRANSPORTATION
Legal Status: State
Date Became Current: 20050927
Date Ended Current: Not reported
Owner/Operator Address: 47-40 21ST ST
Owner/Operator City,State,Zip: LONG ISLAND CITY, NY 11101
Owner/Operator Telephone: Not reported
Owner/Operator Telephone Ext: Not reported
Owner/Operator Fax: Not reported
Owner/Operator Email: Not reported

Historic Generators:
Receive Date: 20060101
Handler Name: NYSDOT BIN 2230510
Federal Waste Generator Description: Not a generator, verified
State District Owner: Ny
Large Quantity Handler of Universal Waste: No
Recognized Trader Importer: No
Recognized Trader Exporter: No
Spent Lead Acid Battery Importer: No
Spent Lead Acid Battery Exporter: No
Current Record: No
Non Storage Recycler Activity: Not reported
Electronic Manifest Broker: Not reported

Receive Date: 20070101

NYSDOT BIN 2230510 (Continued) **1008404478**

Handler Name: NYSDOT BIN 2230510
Federal Waste Generator Description: Not a generator, verified
State District Owner: Ny
Large Quantity Handler of Universal Waste: No
Recognized Trader Importer: No
Recognized Trader Exporter: No
Spent Lead Acid Battery Importer: No
Spent Lead Acid Battery Exporter: No
Current Record: Yes
Non Storage Recycler Activity: Not reported
Electronic Manifest Broker: Not reported

Receive Date: 20050928
Handler Name: NYSDOT BIN 2230510
Federal Waste Generator Description: Large Quantity Generator
State District Owner: Ny
Large Quantity Handler of Universal Waste: No
Recognized Trader Importer: No
Recognized Trader Exporter: No
Spent Lead Acid Battery Importer: No
Spent Lead Acid Battery Exporter: No
Current Record: No
Non Storage Recycler Activity: Not reported
Electronic Manifest Broker: Not reported

List of NAICS Codes and Descriptions:
NAICS Code: 23411
NAICS Description: HIGHWAY AND STREET CONSTRUCTION

NAICS Code: 485113
NAICS Description: BUS AND OTHER MOTOR VEHICLE TRANSIT SYSTEMS

Facility Has Received Notices of Violations:
Violations: No Violations Found

Evaluation Action Summary:
Evaluations: No Evaluations Found

NY MANIFEST:
Name: NYSDOT BIN 2230510
Address: BQE I-278 NASSAU & CONCORD ST
City,State,Zip: BROOKLYN, NY 11201
Country: USA
EPA ID: NYR000134759
Facility Status: Not reported
Location Address 1: NASSAU CONCORD VIADUCT
Code: BP
Location Address 2: Not reported
Total Tanks: Not reported
Location City: BROOKLYN
Location State: NY
Location Zip: 11201
Location Zip 4: Not reported

NYSDOT BIN 2230510 (Continued) **1008404478**

NY MANIFEST:

EPAID:	NYR000134759
Mailing Name:	NYSDOT BIN 2230510
Mailing Contact:	NYSDOT BIN 2230510
Mailing Address 1:	47-40 21ST STREET BIN 2230510
Mailing Address 2:	Not reported
Mailing City:	LONG ISLAND CITY
Mailing State:	NY
Mailing Zip:	11101
Mailing Zip 4:	Not reported
Mailing Country:	USA
Mailing Phone:	7184824792

NY MANIFEST:

Document ID:	Not reported
Manifest Status:	Not reported
seq:	Not reported
Year:	2018
Trans1 State ID:	PAD982661381
Trans2 State ID:	Not reported
Generator Ship Date:	12/03/2008
Trans1 Recv Date:	12/03/2008
Trans2 Recv Date:	Not reported
TSD Site Recv Date:	12/06/2008
Part A Recv Date:	Not reported
Part B Recv Date:	Not reported
Generator EPA ID:	NYR000134759
Trans1 EPA ID:	Not reported
Trans2 EPA ID:	Not reported
TSDF ID 1:	PAD085690592
TSDF ID 2:	Not reported
Manifest Tracking Number:	002445082FLE
Import Indicator:	N
Export Indicator:	N
Discr Quantity Indicator:	N
Discr Type Indicator:	N
Discr Residue Indicator:	N
Discr Partial Reject Indicator:	N
Discr Full Reject Indicator:	N
Manifest Ref Number:	Not reported
Alt Facility RCRA ID:	Not reported
Alt Facility Sign Date:	Not reported
MGMT Method Type Code:	H111
Waste Code:	Not reported
Waste Code:	Not reported
Waste Code:	Not reported
Waste Code:	Not reported
Waste Code:	Not reported
Waste Code:	Not reported
Quantity:	12
Units:	T - Tons
Number of Containers:	1
Container Type:	CM - Metal boxes, cases, roll-offs
Handling Method:	T Chemical, physical, or biological treatment.
Specific Gravity:	1
Waste Code:	D008

NYSDOT BIN 2230510 (Continued) **1008404478**

Waste Code 1_2:	Not reported
Waste Code 1_3:	Not reported
Waste Code 1_4:	Not reported
Waste Code 1_5:	Not reported
Waste Code 1_6:	Not reported

NJ MANIFEST:

EPA Id:	NYR000134759
Mail Address:	21ST ST
Mail City/State/Zip:	LONG ISLAND CITY, NY 11101
Facility Phone:	Not reported
Emergency Phone:	Not reported
Contact:	MAJID BUKHARI
Comments:	Not reported
SIC Code:	Not reported
County:	NY047
Municipal:	Not reported
Previous EPA Id:	Not reported
Gen Flag:	Not reported
Trans Flag:	Not reported
TSDF Flag:	Not reported
Name Change:	Not reported
Date Change:	Not reported

Manifest:

Manifest Number:	001055751GBF
EPA ID:	NYR000134759
Date Shipped:	03/09/2010
TSDF EPA ID:	NJD002200046
Transporter EPA ID:	NJ0000027193
Transporter 2 EPA ID:	Not reported
Transporter 3 EPA ID:	Not reported
Transporter 4 EPA ID:	Not reported
Transporter 5 EPA ID:	Not reported
Transporter 6 EPA ID:	Not reported
Transporter 7 EPA ID:	Not reported
Transporter 8 EPA ID:	Not reported
Transporter 9 EPA ID:	Not reported
Transporter 10 EPA ID:	Not reported
Date Trans1 Transported Waste:	03/09/2010
Date Trans2 Transported Waste:	Not reported
Date Trans3 Transported Waste:	Not reported
Date Trans4 Transported Waste:	Not reported
Date Trans5 Transported Waste:	Not reported
Date Trans6 Transported Waste:	Not reported
Date Trans7 Transported Waste:	Not reported
Date Trans8 Transported Waste:	Not reported
Date Trans9 Transported Waste:	Not reported
Date Trans10 Transported Waste:	Not reported
Date TSDF Received Waste:	03/09/2010
TSDF EPA Facility Name:	Not reported
QTY Units:	Not reported
Transporter SEQ ID:	Not reported
Transporter-1 Date:	Not reported
Waste SEQ ID:	Not reported
Waste Type Code 2:	Not reported

NYSDOT BIN 2230510 (Continued) **1008404478**

Waste Type Code 3:	Not reported
Waste Type Code 4:	Not reported
Waste Type Code 5:	Not reported
Waste Type Code 6:	Not reported
Date Accepted:	Not reported
Manifest Discrepancy Type:	Not reported
Data Entry Number:	Not reported
Was Load Rejected:	LONG ISLAND CITY, NY 11101
Reason Load Was Rejected:	Not reported

Waste:

Manifest Year:	Not reported
Waste Code:	D001
Hand Code:	H061
Quantity:	770 G

Manifest Number:	000959711GBF
EPA ID:	NYR000134759
Date Shipped:	04/14/2010
TSDF EPA ID:	NJD002200046
Transporter EPA ID:	NJ0000027193
Transporter 2 EPA ID:	Not reported
Transporter 3 EPA ID:	Not reported
Transporter 4 EPA ID:	Not reported
Transporter 5 EPA ID:	Not reported
Transporter 6 EPA ID:	Not reported
Transporter 7 EPA ID:	Not reported
Transporter 8 EPA ID:	Not reported
Transporter 9 EPA ID:	Not reported
Transporter 10 EPA ID:	Not reported
Date Trans1 Transported Waste:	04/14/2010
Date Trans2 Transported Waste:	Not reported
Date Trans3 Transported Waste:	Not reported
Date Trans4 Transported Waste:	Not reported
Date Trans5 Transported Waste:	Not reported
Date Trans6 Transported Waste:	Not reported
Date Trans7 Transported Waste:	Not reported
Date Trans8 Transported Waste:	Not reported
Date Trans9 Transported Waste:	Not reported
Date Trans10 Transported Waste:	Not reported
Date TSDF Received Waste:	04/14/2010
TSDF EPA Facility Name:	Not reported
QTY Units:	Not reported
Transporter SEQ ID:	Not reported
Transporter-1 Date:	Not reported
Waste SEQ ID:	Not reported
Waste Type Code 2:	Not reported
Waste Type Code 3:	Not reported
Waste Type Code 4:	Not reported
Waste Type Code 5:	Not reported
Waste Type Code 6:	Not reported
Date Accepted:	Not reported
Manifest Discrepancy Type:	Not reported
Data Entry Number:	Not reported
Was Load Rejected:	LONG ISLAND CITY, NY 11101
Reason Load Was Rejected:	Not reported

NYSDOT BIN 2230510 (Continued) **1008404478**

Waste:
- Manifest Year: Not reported
- Waste Code: D001
- Hand Code: H061
- Quantity: 330 G

B11
SSW
< 1/8
0.029 mi.
153 ft.

MANHOLE 60329
CONCORD STREET/PRINCE ST
BROOKLYN, NY

Site 8 of 28 in cluster B

NY Spills **S104509295**
N/A

Relative:
Higher

Actual:
23 ft.

SPILLS:

Name:	MANHOLE #9528
Address:	CONCORD STREET/PRINCE ST
City,State,Zip:	BROOKLYN, NY
Spill Number/Closed Date:	0402763 / 2004-06-14
Facility ID:	0402763
Facility Type:	ER
DER Facility ID:	324546
Site ID:	122073
DEC Region:	2
Spill Cause:	Unknown
Spill Class:	C4
SWIS:	2401
Spill Date:	2004-06-12
Investigator:	JHOCONNE
Referred To:	Not reported
Reported to Dept:	2004-06-13
CID:	38
Water Affected:	Not reported
Spill Source:	Unknown
Spill Notifier:	Other
Cleanup Ceased:	Not reported
Cleanup Meets Std:	False
Last Inspection:	Not reported
Recommended Penalty:	False
UST Trust:	False
Remediation Phase:	0
Date Entered In Computer:	2004-06-13
Spill Record Last Update:	2004-06-14
Spiller Name:	Not reported
Spiller Company:	Not reported
Spiller Address:	Not reported
Spiller Company:	001
Contact Name:	ERT DESK
DEC Memo:	"
	Not reported
	Not reported
	Not reported
	Not reported
	Not reported
	Not reported
	Not reported

MANHOLE 60329 (Continued) **S104509295**

Not reported
Not reported
Remarks: "
Not reported
Not reported

All Materials:
Site ID: 122073
Operable Unit ID: 884368
Operable Unit: 01
Material ID: 490378
Material Code: 0066A
Material Name: unknown petroleum
Case No.: Not reported
Material FA: Petroleum
Quantity: 1.00
Units: G
Recovered: .00
Resource Affected: Soil
Oxygenate: Not reported

Name: MANHOLE 60329
Address: CONCORD STREET/PRINCE ST
City,State,Zip: BROOKLYN, NY
Spill Number/Closed Date: 9912165 / 2002-03-19
Facility ID: 9912165
Facility Type: ER
DER Facility ID: 324546
Site ID: 122074
DEC Region: 2
Spill Cause: Unknown
Spill Class: C4
SWIS: 2401
Spill Date: 2000-01-21
Investigator: COMENALE
Referred To: Not reported
Reported to Dept: 2000-01-21
CID: 312
Water Affected: Not reported
Spill Source: Commercial/Industrial
Spill Notifier: Responsible Party
Cleanup Ceased: Not reported
Cleanup Meets Std: False
Last Inspection: Not reported
Recommended Penalty: False
UST Trust: False
Remediation Phase: 0
Date Entered In Computer: 2000-01-21
Spill Record Last Update: 2002-03-19
Spiller Name: Not reported
Spiller Company: CON EDISON
Spiller Address: 4 IRVING PLACE
Spiller Company: 999
Contact Name: Not reported
DEC Memo: "
Remarks: "
Not reported

MANHOLE 60329 (Continued) **S104509295**

All Materials:

Site ID:	122074
Operable Unit ID:	1086689
Operable Unit:	01
Material ID:	294058
Material Code:	0065A
Material Name:	unknown non-petro/non-haz material
Case No.:	Not reported
Material FA:	Other
Quantity:	10.00
Units:	G
Recovered:	.00
Resource Affected:	Soil
Oxygenate:	Not reported

B12 **MH 61533** **NY Spills** **S106469988**
SSW **PRINCE ST/CONCORD ST** **N/A**
< 1/8 **BROOKLYN, NY**
0.029 mi.
153 ft. **Site 9 of 28 in cluster B**

Relative: **Higher**

Actual: **23 ft.**

SPILLS:

Name:	MH 61533
Address:	PRINCE ST/CONCORD ST
City,State,Zip:	BROOKLYN, NY
Spill Number/Closed Date:	0402762 / 2004-09-21
Facility ID:	0402762
Facility Type:	ER
DER Facility ID:	97437
Site ID:	111400
DEC Region:	2
Spill Cause:	Unknown
Spill Class:	C4
SWIS:	2401
Spill Date:	2004-06-12
Investigator:	JHOCONNE
Referred To:	Not reported
Reported to Dept:	2004-06-13
CID:	64
Water Affected:	Not reported
Spill Source:	Unknown
Spill Notifier:	Responsible Party
Cleanup Ceased:	Not reported
Cleanup Meets Std:	False
Last Inspection:	Not reported
Recommended Penalty:	False
UST Trust:	False
Remediation Phase:	0
Date Entered In Computer:	2004-06-13
Spill Record Last Update:	2004-09-21
Spiller Name:	ERT DESK
Spiller Company:	CON EDISON
Spiller Address:	IRVING PLACE
Spiller Company:	001
Contact Name:	ERT DESK
DEC Memo:	"

MH 61533 (Continued) **S106469988**

Not reported
Not reported
Not reported
Not reported
Not reported
Not reported
Not reported
Not reported
Not reported
Not reported
Not reported
Not reported
Not reported
Remarks: "
Not reported
Not reported
Not reported
Not reported

All Materials:

Site ID:	111400
Operable Unit ID:	884367
Operable Unit:	01
Material ID:	490377
Material Code:	0541A
Material Name:	dielectric fluid
Case No.:	Not reported
Material FA:	Petroleum
Quantity:	.00
Units:	L
Recovered:	.00
Resource Affected:	Soil
Oxygenate:	Not reported

B13 **MANHOLE 60329** **NY Spills** **S106126008**
SSW **CONCORD ST AT PRINCE ST** **N/A**
< 1/8 **BROOKLYN, NY**
0.029 mi.
153 ft. **Site 10 of 28 in cluster B**

Relative:
Higher

Actual:
23 ft.

SPILLS:

Name:	MANHOLE 60329
Address:	CONCORD ST AT PRINCE ST
City,State,Zip:	BROOKLYN, NY
Spill Number/Closed Date:	0307601 / 2003-12-05
Facility ID:	0307601
Facility Type:	ER
DER Facility ID:	156403
Site ID:	187178
DEC Region:	2
Spill Cause:	Unknown
Spill Class:	C4
SWIS:	2401
Spill Date:	2003-10-18
Investigator:	JHOCONNE
Referred To:	Not reported
Reported to Dept:	2003-10-18

MANHOLE 60329 (Continued) **S106126008**

CID:	199
Water Affected:	Not reported
Spill Source:	Commercial/Industrial
Spill Notifier:	Other
Cleanup Ceased:	Not reported
Cleanup Meets Std:	False
Last Inspection:	Not reported
Recommended Penalty:	False
UST Trust:	False
Remediation Phase:	0
Date Entered In Computer:	2003-10-18
Spill Record Last Update:	2003-12-05
Spiller Name:	Not reported
Spiller Company:	Not reported
Spiller Address:	Not reported
Spiller Company:	001
Contact Name:	TOM MARCINEK
DEC Memo:	"
	Not reported
	Not reported
	Not reported
	Not reported
	Not reported
	Not reported
	Not reported
	Not reported
	Not reported
	Not reported
	Not reported
	Not reported
	Not reported
Remarks:	"
	Not reported
	Not reported
	Not reported
	Not reported

All Materials:

Site ID:	187178
Operable Unit ID:	873991
Operable Unit:	01
Material ID:	501124
Material Code:	0066A
Material Name:	unknown petroleum
Case No.:	Not reported
Material FA:	Petroleum
Quantity:	1.00
Units:	G
Recovered:	.00
Resource Affected:	Soil
Oxygenate:	Not reported

B14 **CONSOLIDATED EDISON** **NY MANIFEST** **1009241965**
WNW **NASSAU ST & GOLD ST MH64797** **N/A**
< 1/8 **BROOKLYN, NY 11201**
0.038 mi.
198 ft. **Site 11 of 28 in cluster B**

Relative: **Higher**
Actual: **28 ft.**

NY MANIFEST:

Name:	CONSOLIDATED EDISON
Address:	NASSAU ST & GOLD ST MH64797
City,State,Zip:	BROOKLYN, NY 11201
Country:	USA
EPA ID:	NYP004105193
Facility Status:	Not reported
Location Address 1:	NASSAU ST & GOLD ST MH64797
Code:	BP
Location Address 2:	Not reported
Total Tanks:	Not reported
Location City:	BROOKLYN
Location State:	NY
Location Zip:	11201
Location Zip 4:	Not reported

NY MANIFEST:

EPAID:	NYP004105193
Mailing Name:	CONSOLIDATED EDISON
Mailing Contact:	FRANKLIN MURRAY
Mailing Address 1:	4 IRVING PLACE RM 828
Mailing Address 2:	Not reported
Mailing City:	NEW YORK
Mailing State:	NY
Mailing Zip:	10003
Mailing Zip 4:	Not reported
Mailing Country:	USA
Mailing Phone:	2124602808

B15 **CON EDISON** **RCRA NonGen / NLR** **1009218078**
WNW **NAUSSAU ST & GOLD ST** **NY MANIFEST** **NYP004137402**
< 1/8 **BROOKLYN, NY 11201**
0.039 mi.
205 ft. **Site 12 of 28 in cluster B**

Relative: **Higher**
Actual: **28 ft.**

RCRA Listings:

Date Form Received by Agency:	20051112
Handler Name:	Con Edison
Handler Address:	NAUSSAU ST & GOLD ST
Handler City,State,Zip:	BROOKLYN, NY 11201
EPA ID:	NYP004137402
Contact Name:	WILLIAM CAPUNE
Contact Address:	4 IRVING PL, RM 828
Contact City,State,Zip:	NEW YORK, NY 10003
Contact Telephone:	212-580-8383
Contact Fax:	Not reported
Contact Email:	Not reported
Contact Title:	Not reported
EPA Region:	02
Land Type:	Not reported
Federal Waste Generator Description:	Not a generator, verified
Non-Notifier:	Not reported
Biennial Report Cycle:	Not reported

CON EDISON (Continued) **1009218078**

Accessibility:	Not reported
Active Site Indicator:	Not reported
State District Owner:	Ny
State District:	NYSDEC R2
Mailing Address:	4 IRVING PL, RM 828
Mailing City,State,Zip:	NEW YORK, NY 10003
Owner Name:	Not reported
Owner Type:	Not reported
Operator Name:	Not reported
Operator Type:	Not reported
Short-Term Generator Activity:	No
Importer Activity:	No
Mixed Waste Generator:	No
Transporter Activity:	No
Transfer Facility Activity:	No
Recycler Activity with Storage:	No
Small Quantity On-Site Burner Exemption:	No
Smelting Melting and Refining Furnace Exemption:	No
Underground Injection Control:	No
Off-Site Waste Receipt:	No
Universal Waste Indicator:	No
Universal Waste Destination Facility:	No
Federal Universal Waste:	No
Active Site State-Reg Handler:	---
Federal Facility Indicator:	Not reported
Hazardous Secondary Material Indicator:	N
Sub-Part K Indicator:	Not reported
2018 GPRA Permit Baseline:	Not on the Baseline
2018 GPRA Renewals Baseline:	Not on the Baseline
202 GPRA Corrective Action Baseline:	No
Subject to Corrective Action Universe:	No
Non-TSDFs Where RCRA CA has Been Imposed Universe:	No
Corrective Action Priority Ranking:	No NCAPS ranking
Environmental Control Indicator:	No
Institutional Control Indicator:	No
Human Exposure Controls Indicator:	N/A
Groundwater Controls Indicator:	N/A
Significant Non-Complier Universe:	No
Unaddressed Significant Non-Complier Universe:	No
Addressed Significant Non-Complier Universe:	No
Significant Non-Complier With a Compliance Schedule Universe:	No
Financial Assurance Required:	Not reported
Handler Date of Last Change:	20150414
Recognized Trader-Importer:	No
Recognized Trader-Exporter:	No
Importer of Spent Lead Acid Batteries:	No
Exporter of Spent Lead Acid Batteries:	No
Recycler Activity Without Storage:	No
Manifest Broker:	No
Sub-Part P Indicator:	No

Historic Generators:

Receive Date:		20051110
Handler Name:	CON EDISON	
Federal Waste Generator Description:		Not reported
State District Owner:		Not reported

CON EDISON (Continued) **1009218078**

Large Quantity Handler of Universal Waste:	No
Recognized Trader Importer:	No
Recognized Trader Exporter:	No
Spent Lead Acid Battery Importer:	No
Spent Lead Acid Battery Exporter:	No
Current Record:	No
Non Storage Recycler Activity:	Not reported
Electronic Manifest Broker:	Not reported

Receive Date:	20051111
Handler Name: CON EDISON	
Federal Waste Generator Description:	Not a generator, verified
State District Owner:	Not reported
Large Quantity Handler of Universal Waste:	No
Recognized Trader Importer:	No
Recognized Trader Exporter:	No
Spent Lead Acid Battery Importer:	No
Spent Lead Acid Battery Exporter:	No
Current Record:	No
Non Storage Recycler Activity:	Not reported
Electronic Manifest Broker:	Not reported

Receive Date:	20051112
Handler Name: CON EDISON	
Federal Waste Generator Description:	Not a generator, verified
State District Owner:	Ny
Large Quantity Handler of Universal Waste:	No
Recognized Trader Importer:	No
Recognized Trader Exporter:	No
Spent Lead Acid Battery Importer:	No
Spent Lead Acid Battery Exporter:	No
Current Record:	Yes
Non Storage Recycler Activity:	Not reported
Electronic Manifest Broker:	Not reported

List of NAICS Codes and Descriptions:

NAICS Codes:	No NAICS Codes Found

Facility Has Received Notices of Violations:

Violations:	No Violations Found

Evaluation Action Summary:

Evaluations:	No Evaluations Found

NY MANIFEST:

Name:	CONSOLIDATED EDISON
Address:	NAUSSAU ST & GOLD ST
City,State,Zip:	BROOKLYN, NY 11201
Country:	USA
EPA ID:	NYP004137402
Facility Status:	Not reported
Location Address 1:	NASSAU ST & GOLD ST
Code:	BP
Location Address 2:	Not reported

CON EDISON (Continued) **1009218078**

Total Tanks:	Not reported
Location City:	BROOKLYN
Location State:	NY
Location Zip:	Not reported
Location Zip 4:	Not reported

NY MANIFEST:

EPAID:	NYP004137402
Mailing Name:	CONSOLIDATED EDISON
Mailing Contact:	FRANKLYN MURRAY
Mailing Address 1:	4 IRVING PL RM 828
Mailing Address 2:	Not reported
Mailing City:	NEW YORK
Mailing State:	NY
Mailing Zip:	10003
Mailing Zip 4:	Not reported
Mailing Country:	USA
Mailing Phone:	2124602808

B16 **TM1333** **NY Spills** **S103574828**
WNW **GOLD ST** **N/A**
< 1/8 **BROOKLYN, NY**
0.039 mi.
205 ft. **Site 13 of 28 in cluster B**

Relative:
Higher

Actual:
28 ft.

SPILLS:

Name:	NASSAU ST
Address:	GOLD ST
City,State,Zip:	BROOKLYN, NY
Spill Number/Closed Date:	9810853 / 2002-10-23
Facility ID:	9810853
Facility Type:	ER
DER Facility ID:	106992
Site ID:	123430
DEC Region:	2
Spill Cause:	Equipment Failure
Spill Class:	C3
SWIS:	2401
Spill Date:	1998-11-29
Investigator:	JHOCONNE
Referred To:	Not reported
Reported to Dept:	1998-11-29
CID:	211
Water Affected:	Not reported
Spill Source:	Tank Truck
Spill Notifier:	Other
Cleanup Ceased:	Not reported
Cleanup Meets Std:	False
Last Inspection:	Not reported
Recommended Penalty:	False
UST Trust:	False
Remediation Phase:	0
Date Entered In Computer:	1998-11-29
Spill Record Last Update:	2002-10-23
Spiller Name:	Not reported
Spiller Company:	CLEAN HARBORS
Spiller Address:	Not reported

TM1333 (Continued) **S103574828**

Spiller Company: 001
Contact Name: JOE DEVOTI
DEC Memo: "
Not reported
Not reported
Not reported

TM1333 (Continued) **S103574828**

Not reported
Not reported
Not reported
Not reported
Not reported
Not reported
Not reported
Not reported
Not reported
Not reported
Not reported
Not reported
Not reported
Not reported
Not reported
Not reported
Not reported
Not reported
Not reported
Not reported
Not reported
Not reported
Not reported
Not reported
Not reported
Remarks: "
Not reported

All Materials:
Site ID: 123430
Operable Unit ID: 1071805
Operable Unit: 01
Material ID: 314713
Material Code: 0010
Material Name: hydraulic oil
Case No.: Not reported
Material FA: Petroleum
Quantity: 30.00
Units: G
Recovered: .00
Resource Affected: Soil
Oxygenate: Not reported

Name: GOLD ST PURS
Address: GOLD ST
City,State,Zip: BROOKLYN, NY
Spill Number/Closed Date: 0209893 / 2003-02-21
Facility ID: 0209893
Facility Type: ER
DER Facility ID: 106992
Site ID: 123429
DEC Region: 2
Spill Cause: Equipment Failure
Spill Class: C4
SWIS: 2401
Spill Date: 2002-12-30
Investigator: AERODRIG
Referred To: Not reported
Reported to Dept: 2002-12-30
CID: 322

TM1333 (Continued) **S103574828**

Water Affected:	Not reported
Spill Source:	Commercial/Industrial
Spill Notifier:	Responsible Party
Cleanup Ceased:	Not reported
Cleanup Meets Std:	False
Last Inspection:	Not reported
Recommended Penalty:	False
UST Trust:	False
Remediation Phase:	0
Date Entered In Computer:	2002-12-30
Spill Record Last Update:	2003-02-21
Spiller Name:	Not reported
Spiller Company:	CON ED
Spiller Address:	4 IRVING PLACE
Spiller Company:	001
Contact Name:	LARRY COSTA
DEC Memo:	"
	Not reported
	Not reported
	Not reported
	Not reported
	Not reported
	Not reported
	Not reported
	Not reported
	Not reported
	Not reported
	Not reported
	Not reported
	Not reported
	Not reported
	Not reported
	Not reported
	Not reported
	Not reported
Remarks:	"
	Not reported
	Not reported
	Not reported

All Materials:

Site ID:	123429
Operable Unit ID:	863112
Operable Unit:	01
Material ID:	513311
Material Code:	0016A
Material Name:	non PCB oil
Case No.:	Not reported
Material FA:	Petroleum
Quantity:	50.00
Units:	G
Recovered:	.00
Resource Affected:	Soil
Oxygenate:	Not reported

Name:	TM1333
Address:	GOLD ST

TM1333 (Continued) **S103574828**

City,State,Zip:	BROOKLYN, NY
Spill Number/Closed Date:	0111791 / 2002-04-18
Facility ID:	0111791
Facility Type:	ER
DER Facility ID:	106992
Site ID:	123428
DEC Region:	2
Spill Cause:	Unknown
Spill Class:	C4
SWIS:	2401
Spill Date:	2002-03-14
Investigator:	KMFOLEY
Referred To:	Not reported
Reported to Dept:	2002-03-14
CID:	207
Water Affected:	Not reported
Spill Source:	Commercial/Industrial
Spill Notifier:	Affected Persons
Cleanup Ceased:	Not reported
Cleanup Meets Std:	False
Last Inspection:	Not reported
Recommended Penalty:	False
UST Trust:	False
Remediation Phase:	0
Date Entered In Computer:	2002-03-14
Spill Record Last Update:	2002-04-18
Spiller Name:	Not reported
Spiller Company:	Not reported
Spiller Address:	Not reported
Spiller Company:	001
Contact Name:	ANDREW MORRIS
DEC Memo:	"
	Not reported
	Not reported
	Not reported
	Not reported
	Not reported
	Not reported
	Not reported
	Not reported
	Not reported
	Not reported
	Not reported
	Not reported
	Not reported
	Not reported
	Not reported
	Not reported
	Not reported
	Not reported
	Not reported
	Not reported
	Not reported
	Not reported
	Not reported
	Not reported
	Not reported
	Not reported
	Not reported
	Not reported

TM1333 (Continued) **S103574828**

Not reported
Not reported
Not reported
Not reported
Not reported
Not reported
Not reported
Not reported
Not reported
Not reported
Not reported
Not reported
Remarks: "
Not reported

All Materials:
Site ID: 123428
Operable Unit ID: 848733
Operable Unit: 01
Material ID: 525810
Material Code: 0066A
Material Name: unknown petroleum
Case No.: Not reported
Material FA: Petroleum
Quantity: 1.00
Units: G
Recovered: .00
Resource Affected: Soil
Oxygenate: Not reported

B17 **MANHOLE 64797** **NY Spills** **S106698413**
WNW **NASSAU ST/GOLD ST** **N/A**
< 1/8 **BROOKLYN, NY**
0.039 mi.
205 ft. **Site 14 of 28 in cluster B**

Relative: Higher
Actual: 28 ft.

SPILLS:
Name: MANHOLE 64797
Address: NASSAU ST/GOLD ST
City,State,Zip: BROOKLYN, NY
Spill Number/Closed Date: 0405437 / 2005-07-27
Facility ID: 0405437
Facility Type: ER
DER Facility ID: 233292
Site ID: 288006
DEC Region: 2
Spill Cause: Unknown
Spill Class: C4
SWIS: 2401
Spill Date: 2004-08-17
Investigator: SKARAKHA
Referred To: Not reported
Reported to Dept: 2004-08-18
CID: 73
Water Affected: Not reported
Spill Source: Unknown
Spill Notifier: Responsible Party

MANHOLE 64797 (Continued) **S106698413**

Cleanup Ceased:	Not reported
Cleanup Meets Std:	False
Last Inspection:	Not reported
Recommended Penalty:	False
UST Trust:	False
Remediation Phase:	0
Date Entered In Computer:	2004-08-18
Spill Record Last Update:	2005-07-27
Spiller Name:	Not reported
Spiller Company:	Not reported
Spiller Address:	Not reported
Spiller Company:	001
Contact Name:	ERT DESK
DEC Memo:	"
	Not reported
	Not reported
	Not reported
	Not reported
	Not reported
	Not reported
	Not reported
	Not reported
	Not reported
	Not reported
	Not reported
	Not reported
	Not reported
	Not reported
	Not reported
	Not reported
	Not reported
	Not reported
	Not reported
	Not reported
	Not reported
	Not reported
	Not reported
	Not reported
	Not reported
	Not reported
	Not reported
	Not reported
Remarks:	"
	Not reported
	Not reported
	Not reported
	Not reported
	Not reported

All Materials:

Site ID:	288006
Operable Unit ID:	888968
Operable Unit:	01
Material ID:	489625
Material Code:	0066A
Material Name:	unknown petroleum
Case No.:	Not reported
Material FA:	Petroleum

MANHOLE 64797 (Continued) **S106698413**

Quantity: .00
Units: G
Recovered: .00
Resource Affected: Soil
Oxygenate: Not reported

C18 **LOT 32,TAXBLOCK 122** **NY E DESIGNATION** **S108075272**
SSW **14 PRINCE STREET** **N/A**
< 1/8 **BROOKLYN, NY 11201**
0.046 mi.
241 ft. **Site 2 of 2 in cluster C**

Relative:
Higher

Actual:
24 ft.

E DESIGNATION:
Name: LOT 32,TAXBLOCK 122
Address: 14 PRINCE STREET
City,State,Zip: BROOKLYN, NY 11201
Tax Lot(s): 32
Tax Block: 122
Borough Code: BK
E-No: E-117
Effective Date: 2003-08-19
Satisfaction Date: Not reported
Ceqr Number: 03DCP035K
Ulurp Number: 020263 ZMK
Zoning Map No: 12d

Description: Underground Gasoline Storage Tanks* Testing Protocol.;Window Wall Attenuation & Alternate Ventilation
Lot Remediation Date: Not reported

B19 **BROOKLYN TILLARY LLC** **NY UST** **U004122360**
WSW **277 GOLD STREET** **NY AST** **N/A**
< 1/8 **BROOKLYN, NY 11201**
0.046 mi.
243 ft. **Site 15 of 28 in cluster B**

Relative:
Higher

Actual:
29 ft.

UST:
Name: BROOKLYN TILLARY LLC
Address: 277 GOLD STREET
City,State,Zip: BROOKLYN, NY 11201
Id/Status: 2-610877 / Active
Program Type: PBS
Region: STATE
DEC Region: 2
Expiration Date: 04/25/2027
UTM X: 585919.24527
UTM Y: 4505538.55892
Site Type: Apartment Building/Office Building

Affiliation Records:
Site Id: 400918
Affiliation Type: Facility Owner
Company Name: BROOKLYN TILLARY LLC
Contact Type: AUTH. SIG.
Contact Name: KEVIN LALEZARIAN
Address1: 1999 MARCUS AVE SUITE 310

BROOKLYN TILLARY LLC (Continued) **U004122360**

Address2:	Not reported
City:	LAKE SUCCESS
State:	NY
Zip Code:	11042
Country Code:	001
Phone:	(516) 488-3000 125
EMail:	Not reported
Fax Number:	Not reported
Modified By:	JSMACRI
Date Last Modified:	2022-03-21

Site Id:	400918
Affiliation Type:	Mail Contact
Company Name:	BROOKLYN TILLARY LLC
Contact Type:	Not reported
Contact Name:	KEVIN LALEZARIAN
Address1:	LALEZARIAN DEVELOPERS INC.
Address2:	1999 MARCUS AVE., SUITE 310
City:	LAKE SUCCESS
State:	NY
Zip Code:	11042
Country Code:	001
Phone:	(516) 488-3000 125
EMail:	DAVID@LALEZARIAN.COM
Fax Number:	Not reported
Modified By:	JSMACRI
Date Last Modified:	2022-03-21

Site Id:	400918
Affiliation Type:	Facility Operator
Company Name:	277 GOLD STREET
Contact Type:	Not reported
Contact Name:	SLAWEK SKAZA
Address1:	Not reported
Address2:	Not reported
City:	Not reported
State:	NN
Zip Code:	Not reported
Country Code:	001
Phone:	(516) 384-5857
EMail:	Not reported
Fax Number:	Not reported
Modified By:	KAKYER
Date Last Modified:	2012-06-13

Site Id:	400918
Affiliation Type:	Emergency Contact
Company Name:	BROOKLYN TILLARY LLC
Contact Type:	Not reported
Contact Name:	SLAWEK SHAZA
Address1:	Not reported
Address2:	Not reported
City:	Not reported
State:	NN
Zip Code:	Not reported
Country Code:	999
Phone:	(516) 384-5457 125

BROOKLYN TILLARY LLC (Continued) **U004122360**

EMail: Not reported
Fax Number: Not reported
Modified By: JSMACRI
Date Last Modified: 2022-03-21

Tank Info:

Tank Number: 001
Tank ID: 224072
Tank Status: Closed - Removed
Material Name: Closed - Removed
Capacity Gallons: 550
Install Date: Not reported
Date Tank Closed: 02/13/2008
Registered: True
Tank Location: Underground
Tank Type: Steel/carbon steel
Material Code: 0009
Common Name of Substance: Gasoline

Tightness Test Method: NN
Date Test: Not reported
Next Test Date: Not reported
Pipe Model: Not reported
Modified By: MJGRIFFI
Last Modified: 05/09/2022

Equipment Records:

C02 - Pipe Location - Underground/On-ground
D01 - Pipe Type - Steel/Carbon Steel/Iron

Tank Number: 002
Tank ID: 224073
Tank Status: Closed - Removed
Material Name: Closed - Removed
Capacity Gallons: 550
Install Date: Not reported
Date Tank Closed: 02/13/2008
Registered: True
Tank Location: Underground
Tank Type: Steel/carbon steel
Material Code: 0009
Common Name of Substance: Gasoline

Tightness Test Method: NN
Date Test: Not reported
Next Test Date: Not reported
Pipe Model: Not reported
Modified By: MJGRIFFI
Last Modified: 05/09/2022

Equipment Records:

C02 - Pipe Location - Underground/On-ground
D01 - Pipe Type - Steel/Carbon Steel/Iron

Tank Number: 003

BROOKLYN TILLARY LLC (Continued) **U004122360**

Tank ID: 224074
Tank Status: Closed - Removed
Material Name: Closed - Removed
Capacity Gallons: 550
Install Date: Not reported
Date Tank Closed: 02/13/2008
Registered: True
Tank Location: Underground
Tank Type: Steel/carbon steel
Material Code: 0009
Common Name of Substance: Gasoline

Tightness Test Method: NN
Date Test: Not reported
Next Test Date: Not reported
Pipe Model: Not reported
Modified By: MJGRIFFI
Last Modified: 05/09/2022

Equipment Records:
C02 - Pipe Location - Underground/On-ground
D01 - Pipe Type - Steel/Carbon Steel/Iron

Tank Number: 004
Tank ID: 224075
Tank Status: Closed - Removed
Material Name: Closed - Removed
Capacity Gallons: 550
Install Date: Not reported
Date Tank Closed: 02/13/2008
Registered: True
Tank Location: Underground
Tank Type: Steel/carbon steel
Material Code: 0009
Common Name of Substance: Gasoline

Tightness Test Method: NN
Date Test: Not reported
Next Test Date: Not reported
Pipe Model: Not reported
Modified By: MJGRIFFI
Last Modified: 05/09/2022

Equipment Records:
C02 - Pipe Location - Underground/On-ground
D01 - Pipe Type - Steel/Carbon Steel/Iron

Tank Number: 005
Tank ID: 224076
Tank Status: Closed - Removed
Material Name: Closed - Removed
Capacity Gallons: 550
Install Date: Not reported
Date Tank Closed: 02/13/2008
Registered: True
Tank Location: Underground

BROOKLYN TILLARY LLC (Continued) **U004122360**

Tank Type: Steel/carbon steel
Material Code: 0009
Common Name of Substance: Gasoline

Tightness Test Method: NN
Date Test: Not reported
Next Test Date: Not reported
Pipe Model: Not reported
Modified By: MJGRIFFI
Last Modified: 05/09/2022

Equipment Records:
C02 - Pipe Location - Underground/On-ground
D01 - Pipe Type - Steel/Carbon Steel/Iron

Tank Number: 006
Tank ID: 224077
Tank Status: Closed - Removed
Material Name: Closed - Removed
Capacity Gallons: 550
Install Date: Not reported
Date Tank Closed: 02/13/2008
Registered: True
Tank Location: Underground
Tank Type: Steel/carbon steel
Material Code: 0009
Common Name of Substance: Gasoline

Tightness Test Method: NN
Date Test: Not reported
Next Test Date: Not reported
Pipe Model: Not reported
Modified By: MJGRIFFI
Last Modified: 05/09/2022

Equipment Records:
C02 - Pipe Location - Underground/On-ground
D01 - Pipe Type - Steel/Carbon Steel/Iron

Tank Number: 007
Tank ID: 224078
Tank Status: Closed - Removed
Material Name: Closed - Removed
Capacity Gallons: 550
Install Date: Not reported
Date Tank Closed: 02/13/2008
Registered: True
Tank Location: Underground
Tank Type: Steel/carbon steel
Material Code: 0009
Common Name of Substance: Gasoline

Tightness Test Method: NN
Date Test: Not reported
Next Test Date: Not reported
Pipe Model: Not reported

BROOKLYN TILLARY LLC (Continued) **U004122360**

Modified By:	MJGRIFFI
Last Modified:	05/09/2022

Equipment Records:

C02 - Pipe Location - Underground/On-ground
D01 - Pipe Type - Steel/Carbon Steel/Iron

Tank Number:	008
Tank ID:	224079
Tank Status:	Closed - Removed
Material Name:	Closed - Removed
Capacity Gallons:	550
Install Date:	Not reported
Date Tank Closed:	02/13/2008
Registered:	True
Tank Location:	Underground
Tank Type:	Steel/carbon steel
Material Code:	0009
Common Name of Substance:	Gasoline
Tightness Test Method:	NN
Date Test:	Not reported
Next Test Date:	Not reported
Pipe Model:	Not reported
Modified By:	MJGRIFFI
Last Modified:	05/09/2022

Equipment Records:

C02 - Pipe Location - Underground/On-ground
D01 - Pipe Type - Steel/Carbon Steel/Iron

Tank Number:	009
Tank ID:	224080
Tank Status:	Closed - Removed
Material Name:	Closed - Removed
Capacity Gallons:	550
Install Date:	02/13/2008
Date Tank Closed:	Not reported
Registered:	True
Tank Location:	Underground
Tank Type:	Steel/carbon steel
Material Code:	0009
Common Name of Substance:	Gasoline
Tightness Test Method:	NN
Date Test:	Not reported
Next Test Date:	Not reported
Pipe Model:	Not reported
Modified By:	MJGRIFFI
Last Modified:	05/09/2022

Equipment Records:

C02 - Pipe Location - Underground/On-ground
D01 - Pipe Type - Steel/Carbon Steel/Iron

AST:

BROOKLYN TILLARY LLC (Continued) **U004122360**

Name:	BROOKLYN TILLARY LLC
Address:	277 GOLD STREET
City,State,Zip:	BROOKLYN, NY 11201
Region:	STATE
DEC Region:	2
Site Status:	Active
Facility Id:	2-610877
Program Type:	PBS
UTM X:	585919.24527
UTM Y:	4505538.55892
Expiration Date:	04/25/2027
Site Type:	Apartment Building/Office Building

Affiliation Records:

Site Id:	400918
Affiliation Type:	Facility Owner
Company Name:	BROOKLYN TILLARY LLC
Contact Type:	AUTH. SIG.
Contact Name:	KEVIN LALEZARIAN
Address1:	1999 MARCUS AVE SUITE 310
Address2:	Not reported
City:	LAKE SUCCESS
State:	NY
Zip Code:	11042
Country Code:	001
Phone:	(516) 488-3000 125
EMail:	Not reported
Fax Number:	Not reported
Modified By:	JSMACRI
Date Last Modified:	2022-03-21

Site Id:	400918
Affiliation Type:	Mail Contact
Company Name:	BROOKLYN TILLARY LLC
Contact Type:	Not reported
Contact Name:	KEVIN LALEZARIAN
Address1:	LALEZARIAN DEVELOPERS INC.
Address2:	1999 MARCUS AVE., SUITE 310
City:	LAKE SUCCESS
State:	NY
Zip Code:	11042
Country Code:	001
Phone:	(516) 488-3000 125
EMail:	DAVID@LALEZARIAN.COM
Fax Number:	Not reported
Modified By:	JSMACRI
Date Last Modified:	2022-03-21

Site Id:	400918
Affiliation Type:	Facility Operator
Company Name:	277 GOLD STREET
Contact Type:	Not reported
Contact Name:	SLAWEK SKAZA
Address1:	Not reported
Address2:	Not reported
City:	Not reported
State:	NN
Zip Code:	Not reported

BROOKLYN TILLARY LLC (Continued) **U004122360**

Country Code:	001
Phone:	(516) 384-5857
EMail:	Not reported
Fax Number:	Not reported
Modified By:	KAKYER
Date Last Modified:	2012-06-13
Site Id:	400918
Affiliation Type:	Emergency Contact
Company Name:	BROOKLYN TILLARY LLC
Contact Type:	Not reported
Contact Name:	SLAWEK SHAZA
Address1:	Not reported
Address2:	Not reported
City:	Not reported
State:	NN
Zip Code:	Not reported
Country Code:	999
Phone:	(516) 384-5457 125
EMail:	Not reported
Fax Number:	Not reported
Modified By:	JSMACRI
Date Last Modified:	2022-03-21

Tank Info:

Tank Number:	001A
Tank Id:	231573
Material Code:	0001
Common Name of Substance:	#2 Fuel Oil (On-Site Consumption)

Equipment Records:

	H06 - Tank Leak Detection - Impervious Barrier/Concrete Pad (A/G)
	C01 - Pipe Location - Aboveground
	I04 - Overfill - Product Level Gauge (A/G)
	G02 - Tank Secondary Containment - Vault (w/access)
	F00 - Pipe External Protection - None
	E00 - Piping Secondary Containment - None
	I02 - Overfill - High Level Alarm
	L09 - Piping Leak Detection - Exempt Suction Piping
	J02 - Dispenser - Suction Dispenser
	A00 - Tank Internal Protection - None
	B01 - Tank External Protection - Painted/Asphalt Coating
	D01 - Pipe Type - Steel/Carbon Steel/Iron
	K00 - Spill Prevention - None
Tank Location:	Aboveground - on saddles, legs, racks, etc.... Tank bottom is elevated above grade or tank pad, allowing visual inspection.
Tank Type:	Steel/Carbon Steel/Iron
Tank Status:	In Service
Pipe Model:	Not reported
Install Date:	10/10/2009
Capacity Gallons:	3000
Tightness Test Method:	NN
Date Test:	Not reported
Next Test Date:	Not reported
Date Tank Closed:	Not reported

BROOKLYN TILLARY LLC (Continued) **U004122360**

Register:	True
Modified By:	MJGRIFFI
Last Modified:	05/09/2022
Material Name:	#2 fuel oil (on-site consumption)

B20 **257 GOLD STREET** **NY AST** **A100360401**
SW **235-263 GOLD STREET** **N/A**
< 1/8 **BROOKLYN, NY 11201**
0.047 mi.
247 ft. **Site 16 of 28 in cluster B**

Relative:
Higher

Actual:
29 ft.

AST:

Name:	257 GOLD STREET
Address:	235-263 GOLD STREET
City,State,Zip:	BROOKLYN, NY 11201
Region:	STATE
DEC Region:	2
Site Status:	Active
Facility Id:	2-611747
Program Type:	PBS
UTM X:	585917.61916
UTM Y:	4505675.16352
Expiration Date:	12/06/2026
Site Type:	Apartment Building/Office Building

Affiliation Records:

Site Id:	460766
Affiliation Type:	Facility Owner
Company Name:	BROOKLYN GOLD SPE LLC
Contact Type:	MEMBER
Contact Name:	KEVIN LALEZARIAN
Address1:	257 GOLD STREET
Address2:	Not reported
City:	BROOKLYN
State:	NY
Zip Code:	11201
Country Code:	001
Phone:	(516) 488-3000
EMail:	Not reported
Fax Number:	Not reported
Modified By:	JSMACRI
Date Last Modified:	2021-09-21

Site Id:	460766
Affiliation Type:	Mail Contact
Company Name:	BROOKLYN GOLD SPE LLC
Contact Type:	Not reported
Contact Name:	KEVIN LALEZARIAN
Address1:	1999 MARCUS AVENUE, SUITE 310
Address2:	Not reported
City:	LAKE SUCCESS
State:	NY
Zip Code:	11042
Country Code:	001
Phone:	(516) 488-3000
EMail:	KEVIN@LALEZARIAN.COM
Fax Number:	Not reported
Modified By:	CGFREEDM

257 GOLD STREET (Continued) **A100360401**

Date Last Modified: 2012-03-23

Site Id: 460766
Affiliation Type: Facility Operator
Company Name: 257 GOLD STREET
Contact Type: Not reported
Contact Name: DOLAN PEREZ
Address1: Not reported
Address2: Not reported
City: Not reported
State: NN
Zip Code: Not reported
Country Code: 001
Phone: (347) 391-1159
EMail: Not reported
Fax Number: Not reported
Modified By: JSMACRI
Date Last Modified: 2021-09-21

Site Id: 460766
Affiliation Type: Emergency Contact
Company Name: BROOKLYN GOLD LLC
Contact Type: Not reported
Contact Name: EUGENE MILYAEV
Address1: Not reported
Address2: Not reported
City: Not reported
State: NN
Zip Code: Not reported
Country Code: 001
Phone: (516) 236-8959
EMail: Not reported
Fax Number: Not reported
Modified By: JSMACRI
Date Last Modified: 2021-09-21

Tank Info:

Tank Number: 001
Tank Id: 242732
Material Code: 0001
Common Name of Substance: #2 Fuel Oil (On-Site Consumption)

Equipment Records:

J02 - Dispenser - Suction Dispenser
E00 - Piping Secondary Containment - None
L09 - Piping Leak Detection - Exempt Suction Piping
H00 - Tank Leak Detection - None
I02 - Overfill - High Level Alarm
F00 - Pipe External Protection - None
C01 - Pipe Location - Aboveground
I04 - Overfill - Product Level Gauge (A/G)
A00 - Tank Internal Protection - None
B01 - Tank External Protection - Painted/Asphalt Coating
D01 - Pipe Type - Steel/Carbon Steel/Iron
K00 - Spill Prevention - None

257 GOLD STREET (Continued) **A100360401**

	G02 - Tank Secondary Containment - Vault (w/access)
Tank Location:	Aboveground - on saddles, legs, racks, etc.... Tank bottom is elevated above grade or tank pad, allowing visual inspection.
Tank Type:	Steel/Carbon Steel/Iron
Tank Status:	In Service
Pipe Model:	Not reported
Install Date:	08/04/2010
Capacity Gallons:	7500
Tightness Test Method:	NN
Date Test:	Not reported
Next Test Date:	Not reported
Date Tank Closed:	Not reported
Register:	True
Modified By:	MJGRIFFI
Last Modified:	05/09/2022
Material Name:	#2 fuel oil (on-site consumption)

B21 **CON ED-GOLD & CONCORD ST** **RCRA NonGen / NLR** **1007206548**
WSW **GOLD ST & CONCORD ST** **NY MANIFEST** **NYP004011797**
< 1/8 **BROOKLYN, NY 11201**
0.047 mi.
250 ft. **Site 17 of 28 in cluster B**

Relative: **Higher**
Actual: **29 ft.**

RCRA Listings:

Date Form Received by Agency:	19980228
Handler Name:	Con Ed-Gold & Concord St
Handler Address:	GOLD ST & CONCORD ST
Handler City,State,Zip:	BROOKLYN, NY 11201-0000
EPA ID:	NYP004011797
Contact Name:	ANTHONY DRUMMINGS
Contact Address:	CONSOLIDATED EDISON INC
Contact City,State,Zip:	NEW YORK, NY 10003-0000
Contact Telephone:	212-460-3770
Contact Fax:	Not reported
Contact Email:	Not reported
Contact Title:	Not reported
EPA Region:	02
Land Type:	Not reported
Federal Waste Generator Description:	Not a generator, verified
Non-Notifier:	Not reported
Biennial Report Cycle:	Not reported
Accessibility:	Not reported
Active Site Indicator:	Not reported
State District Owner:	Ny
State District:	NYSDEC R2
Mailing Address:	CONSOLIDATED EDISON INC
Mailing City,State,Zip:	NEW YORK, NY 10003-0000
Owner Name:	Not reported
Owner Type:	Not reported
Operator Name:	Not reported
Operator Type:	Not reported
Short-Term Generator Activity:	No
Importer Activity:	No
Mixed Waste Generator:	No
Transporter Activity:	No
Transfer Facility Activity:	No
Recycler Activity with Storage:	No
Small Quantity On-Site Burner Exemption:	No

CON ED-GOLD & CONCORD ST (Continued) **1007206548**

Smelting Melting and Refining Furnace Exemption:	No
Underground Injection Control:	No
Off-Site Waste Receipt:	No
Universal Waste Indicator:	No
Universal Waste Destination Facility:	No
Federal Universal Waste:	No
Active Site State-Reg Handler:	---
Federal Facility Indicator:	Not reported
Hazardous Secondary Material Indicator:	N
Sub-Part K Indicator:	Not reported
2018 GPRA Permit Baseline:	Not on the Baseline
2018 GPRA Renewals Baseline:	Not on the Baseline
202 GPRA Corrective Action Baseline:	No
Subject to Corrective Action Universe:	No
Non-TSDFs Where RCRA CA has Been Imposed Universe:	No
Corrective Action Priority Ranking:	No NCAPS ranking
Environmental Control Indicator:	No
Institutional Control Indicator:	No
Human Exposure Controls Indicator:	N/A
Groundwater Controls Indicator:	N/A
Significant Non-Complier Universe:	No
Unaddressed Significant Non-Complier Universe:	No
Addressed Significant Non-Complier Universe:	No
Significant Non-Complier With a Compliance Schedule Universe:	No
Financial Assurance Required:	Not reported
Handler Date of Last Change:	20150414
Recognized Trader-Importer:	No
Recognized Trader-Exporter:	No
Importer of Spent Lead Acid Batteries:	No
Exporter of Spent Lead Acid Batteries:	No
Recycler Activity Without Storage:	No
Manifest Broker:	No
Sub-Part P Indicator:	No

Historic Generators:

Receive Date:	19980227
Handler Name:	CON ED-GOLD & CONCORD ST
Federal Waste Generator Description:	Not a generator, verified
State District Owner:	Ny
Large Quantity Handler of Universal Waste:	No
Recognized Trader Importer:	No
Recognized Trader Exporter:	No
Spent Lead Acid Battery Importer:	No
Spent Lead Acid Battery Exporter:	No
Current Record:	No
Non Storage Recycler Activity:	Not reported
Electronic Manifest Broker:	Not reported

Receive Date:	19980228
Handler Name:	CON ED-GOLD & CONCORD ST
Federal Waste Generator Description:	Not a generator, verified
State District Owner:	Ny
Large Quantity Handler of Universal Waste:	No
Recognized Trader Importer:	No
Recognized Trader Exporter:	No
Spent Lead Acid Battery Importer:	No

CON ED-GOLD & CONCORD ST (Continued) **1007206548**

Spent Lead Acid Battery Exporter: No
Current Record: Yes
Non Storage Recycler Activity: Not reported
Electronic Manifest Broker: Not reported

Receive Date: 19980226
Handler Name: CON ED-GOLD & CONCORD ST
Federal Waste Generator Description: Large Quantity Generator
State District Owner: Ny
Large Quantity Handler of Universal Waste: No
Recognized Trader Importer: No
Recognized Trader Exporter: No
Spent Lead Acid Battery Importer: No
Spent Lead Acid Battery Exporter: No
Current Record: No
Non Storage Recycler Activity: Not reported
Electronic Manifest Broker: Not reported

List of NAICS Codes and Descriptions:
NAICS Code: 2211
NAICS Description: ELECTRIC POWER GENERATION, TRANSMISSION AND DISTRIBUTION

NAICS Code: 22111
NAICS Description: ELECTRIC POWER GENERATION

Facility Has Received Notices of Violations:
Violations: No Violations Found

Evaluation Action Summary:
Evaluations: No Evaluations Found

NY MANIFEST:
Name: CONSOLIDATED EDISON
Address: GOLD ST & CONCORD ST
City,State,Zip: BROOKLYN, NY 11201-0000
Country: USA
EPA ID: NYP004011797
Facility Status: Not reported
Location Address 1: 60506 - GOLD ST & CONCORD ST
Code: BP
Location Address 2: Not reported
Total Tanks: Not reported
Location City: QUEENS
Location State: NY
Location Zip: Not reported
Location Zip 4: Not reported

NY MANIFEST:
EPAID: NYP004011797
Mailing Name: CONSOLIDATED EDISON
Mailing Contact: FRANKLIN MURRAY
Mailing Address 1: 4 IRVING PLACE RM 828
Mailing Address 2: Not reported
Mailing City: NEW YORK
Mailing State: NY

CON ED-GOLD & CONCORD ST (Continued) **1007206548**

Mailing Zip: 10003
Mailing Zip 4: Not reported
Mailing Country: USA
Mailing Phone: 2124602808

B22 **MANHOLE 712** **NY Spills** **S107658048**
WSW **GOLD ST & CONCORD ST** **N/A**
< 1/8 **BROOKLYN, NY**
0.047 mi.
250 ft. **Site 18 of 28 in cluster B**

Relative:
Higher

Actual:
29 ft.

SPILLS:
Name: MANHOLE 712
Address: GOLD ST & CONCORD ST
City,State,Zip: BROOKLYN, NY
Spill Number/Closed Date: 0514802 / 2008-01-10
Facility ID: 0514802
Facility Type: ER
DER Facility ID: 311835
Site ID: 361612
DEC Region: 2
Spill Cause: Equipment Failure
Spill Class: C4
SWIS: 2401
Spill Date: 2006-03-24
Investigator: GDBREEN
Referred To: Not reported
Reported to Dept: 2006-03-25
CID: 41
Water Affected: Not reported
Spill Source: Commercial/Industrial
Spill Notifier: Responsible Party
Cleanup Ceased: Not reported
Cleanup Meets Std: False
Last Inspection: Not reported
Recommended Penalty: False
UST Trust: False
Remediation Phase: 0
Date Entered In Computer: 2006-03-25
Spill Record Last Update: 2008-01-10
Spiller Name: Not reported
Spiller Company: CON ED
Spiller Address: 4 IRVING PLACE
Spiller Company: 001
Contact Name: ERT DESK'
DEC Memo: "
Not reported
Remarks: "
Not reported
Not reported

All Materials:
Site ID: 361612
Operable Unit ID: 1119742
Operable Unit: 01
Material ID: 2109185
Material Code: 0066A

MANHOLE 712 (Continued) **S107658048**

Material Name:	unknown petroleum
Case No.:	Not reported
Material FA:	Petroleum
Quantity:	.00
Units:	G
Recovered:	.00
Resource Affected:	Soil
Oxygenate:	Not reported

B23 **CONSOLIDATED EDISON INC - MH60507** **RCRA NonGen / NLR** **1027473534**
WSW **SE CONCORD ST & GOLD ST** **NYP004038246**
< 1/8 **BROOKLYN, NY 11205**
0.047 mi.
250 ft. **Site 19 of 28 in cluster B**

Relative: **Higher**

Actual: **29 ft.**

RCRA Listings:

Date Form Received by Agency:	20010103
Handler Name:	Consolidated Edison Inc - Mh60507
Handler Address:	SE CONCORD ST & GOLD ST
Handler City,State,Zip:	BROOKLYN, NY 11205
EPA ID:	NYP004038246
Contact Name:	ANTHONY DRUMMINGS
Contact Address:	IRVING PL ROOM 300
Contact City,State,Zip:	NEW YORK, NY 10003
Contact Telephone:	212-460-3770
Contact Fax:	Not reported
Contact Email:	Not reported
Contact Title:	Not reported
EPA Region:	02
Land Type:	Not reported
Federal Waste Generator Description:	Not a generator, verified
Non-Notifier:	Not reported
Biennial Report Cycle:	Not reported
Accessibility:	Not reported
Active Site Indicator:	Not reported
State District Owner:	Ny
State District:	NYSDEC R2
Mailing Address:	IRVING PL ROOM 300
Mailing City,State,Zip:	NEW YORK, NY 10003
Owner Name:	Not reported
Owner Type:	Not reported
Operator Name:	Not reported
Operator Type:	Not reported
Short-Term Generator Activity:	No
Importer Activity:	No
Mixed Waste Generator:	No
Transporter Activity:	No
Transfer Facility Activity:	No
Recycler Activity with Storage:	No
Small Quantity On-Site Burner Exemption:	No
Smelting Melting and Refining Furnace Exemption:	No
Underground Injection Control:	No
Off-Site Waste Receipt:	No
Universal Waste Indicator:	No
Universal Waste Destination Facility:	No
Federal Universal Waste:	No
Active Site State-Reg Handler:	---

CONSOLIDATED EDISON INC - MH60507 (Continued) **1027473534**

Federal Facility Indicator:	Not reported
Hazardous Secondary Material Indicator:	N
Sub-Part K Indicator:	Not reported
2018 GPRA Permit Baseline:	Not on the Baseline
2018 GPRA Renewals Baseline:	Not on the Baseline
202 GPRA Corrective Action Baseline:	No
Subject to Corrective Action Universe:	No
Non-TSDFs Where RCRA CA has Been Imposed Universe:	No
Corrective Action Priority Ranking:	No NCAPS ranking
Environmental Control Indicator:	No
Institutional Control Indicator:	No
Human Exposure Controls Indicator:	N/A
Groundwater Controls Indicator:	N/A
Significant Non-Complier Universe:	No
Unaddressed Significant Non-Complier Universe:	No
Addressed Significant Non-Complier Universe:	No
Significant Non-Complier With a Compliance Schedule Universe:	No
Financial Assurance Required:	Not reported
Handler Date of Last Change:	20220914
Recognized Trader-Importer:	No
Recognized Trader-Exporter:	No
Importer of Spent Lead Acid Batteries:	No
Exporter of Spent Lead Acid Batteries:	No
Recycler Activity Without Storage:	No
Manifest Broker:	No
Sub-Part P Indicator:	No

Historic Generators:

Receive Date:	20010102
Handler Name: MH60507	
Federal Waste Generator Description:	Not a generator, verified
State District Owner:	Ny
Large Quantity Handler of Universal Waste:	No
Recognized Trader Importer:	No
Recognized Trader Exporter:	No
Spent Lead Acid Battery Importer:	No
Spent Lead Acid Battery Exporter:	No
Current Record:	No
Non Storage Recycler Activity:	Not reported
Electronic Manifest Broker:	Not reported

Receive Date:	20010103
Handler Name: CONSOLIDATED EDISON INC - MH60507	
Federal Waste Generator Description:	Not a generator, verified
State District Owner:	Ny
Large Quantity Handler of Universal Waste:	No
Recognized Trader Importer:	Not reported
Recognized Trader Exporter:	Not reported
Spent Lead Acid Battery Importer:	Not reported
Spent Lead Acid Battery Exporter:	Not reported
Current Record:	Yes
Non Storage Recycler Activity:	No
Electronic Manifest Broker:	No

Receive Date:	20010101
Handler Name: MH60507	

CONSOLIDATED EDISON INC - MH60507 (Continued) **1027473534**

Federal Waste Generator Description:	Large Quantity Generator
State District Owner:	Ny
Large Quantity Handler of Universal Waste:	No
Recognized Trader Importer:	No
Recognized Trader Exporter:	No
Spent Lead Acid Battery Importer:	No
Spent Lead Acid Battery Exporter:	No
Current Record:	No
Non Storage Recycler Activity:	Not reported
Electronic Manifest Broker:	Not reported

List of NAICS Codes and Descriptions:

NAICS Code:	2211
NAICS Description:	ELECTRIC POWER GENERATION, TRANSMISSION AND DISTRIBUTION
NAICS Code:	22111
NAICS Description:	ELECTRIC POWER GENERATION

Facility Has Received Notices of Violations:

Violations:	No Violations Found

Evaluation Action Summary:

Evaluations:	No Evaluations Found

B24 **GOLD ST & CONCORD ST** **NY Spills** **S109415446**
WSW **GOLD ST & CONCORD ST** **N/A**
< 1/8 **BROOKLYN, NY**
0.047 mi.
250 ft. **Site 20 of 28 in cluster B**

Relative: Higher
Actual: 29 ft.

SPILLS:

Name:	GOLD ST & CONCORD ST
Address:	GOLD ST & CONCORD ST
City,State,Zip:	BROOKLYN, NY
Spill Number/Closed Date:	0812501 / 2009-03-30
Facility ID:	0812501
Facility Type:	ER
DER Facility ID:	359361
Site ID:	410122
DEC Region:	2
Spill Cause:	Equipment Failure
Spill Class:	C4
SWIS:	2401
Spill Date:	2009-02-16
Investigator:	asnagi
Referred To:	Not reported
Reported to Dept:	2009-02-16
CID:	Not reported
Water Affected:	Not reported
Spill Source:	Commercial/Industrial
Spill Notifier:	Other
Cleanup Ceased:	Not reported
Cleanup Meets Std:	False
Last Inspection:	Not reported
Recommended Penalty:	False

GOLD ST & CONCORD ST (Continued) **S109415446**

UST Trust:	False
Remediation Phase:	0
Date Entered In Computer:	2009-02-16
Spill Record Last Update:	2009-03-30
Spiller Name:	Not reported
Spiller Company:	CON ED
Spiller Address:	Not reported
Spiller Company:	999
Contact Name:	ERT
DEC Memo:	" Not reported
Remarks:	" Not reported

All Materials:

Site ID:	410122
Operable Unit ID:	1166621
Operable Unit:	01
Material ID:	2158071
Material Code:	0541A
Material Name:	dielectric fluid
Case No.:	Not reported
Material FA:	Petroleum
Quantity:	Not reported
Units:	G
Recovered:	Not reported
Resource Affected:	Not reported
Oxygenate:	Not reported

B25 **CON EDISON** **NY MANIFEST** **S117538535**
WSW **GOLD ST & CONCORD ST** **N/A**
< 1/8 **BROOKLYN, NY 11201**
0.047 mi.
250 ft. **Site 21 of 28 in cluster B**

Relative:
Higher

Actual:
29 ft.

NY MANIFEST:

Name:	CON EDISON
Address:	GOLD ST & CONCORD ST
City,State,Zip:	BROOKLYN, NY 11201
Country:	USA
EPA ID:	NYP004712766
Facility Status:	Not reported
Location Address 1:	GOLD ST & CONCORD ST
Code:	BP
Location Address 2:	M60506
Total Tanks:	Not reported
Location City:	BROOKLYN
Location State:	NY
Location Zip:	11201
Location Zip 4:	Not reported

NY MANIFEST:

EPAID:	NYP004712766
Mailing Name:	CON EDISON
Mailing Contact:	CON EDISON
Mailing Address 1:	4 IRVING PL
Mailing Address 2:	15TH FL
Mailing City:	NEW YORK

CON EDISON (Continued) **S117538535**

Mailing State:	NY
Mailing Zip:	10003
Mailing Zip 4:	Not reported
Mailing Country:	USA
Mailing Phone:	Not reported

NY MANIFEST:

Document ID:	Not reported
Manifest Status:	Not reported
seq:	Not reported
Year:	2018
Trans1 State ID:	NJD003812047
Trans2 State ID:	NJD003812047
Generator Ship Date:	01/07/2015
Trans1 Recv Date:	01/07/2015
Trans2 Recv Date:	01/12/2015
TSD Site Recv Date:	01/12/2015
Part A Recv Date:	Not reported
Part B Recv Date:	Not reported
Generator EPA ID:	NYP004712766
Trans1 EPA ID:	Not reported
Trans2 EPA ID:	Not reported
TSDF ID 1:	NJD991291105
TSDF ID 2:	Not reported
Manifest Tracking Number:	002620176GBF
Import Indicator:	N
Export Indicator:	N
Discr Quantity Indicator:	N
Discr Type Indicator:	N
Discr Residue Indicator:	N
Discr Partial Reject Indicator:	N
Discr Full Reject Indicator:	N
Manifest Ref Number:	Not reported
Alt Facility RCRA ID:	Not reported
Alt Facility Sign Date:	Not reported
MGMT Method Type Code:	H110
Waste Code:	Not reported
Waste Code:	Not reported
Waste Code:	Not reported
Waste Code:	Not reported
Waste Code:	Not reported
Waste Code:	Not reported
Quantity:	2000
Units:	P - Pounds
Number of Containers:	1
Container Type:	TT - Cargo tank, tank trucks
Handling Method:	T Chemical, physical, or biological treatment.
Specific Gravity:	1
Waste Code:	D008
Waste Code 1_2:	Not reported
Waste Code 1_3:	Not reported
Waste Code 1_4:	Not reported
Waste Code 1_5:	Not reported
Waste Code 1_6:	Not reported

B26 **CON ED - MH60506** **RCRA NonGen / NLR** **1007206306**
WSW **GOLD ST & CONCORD ST** **NY MANIFEST** **NYP004007605**
< 1/8 **BROOKLYN, NY 11201**
0.047 mi.
250 ft. **Site 22 of 28 in cluster B**

Relative: **Higher**
Actual: **29 ft.**

RCRA Listings:

Date Form Received by Agency:	19980917
Handler Name:	Con Ed - Mh60506
Handler Address:	GOLD ST & CONCORD ST
Handler City,State,Zip:	BROOKLYN, NY 11201-0000
EPA ID:	NYP004007605
Contact Name:	ANTHONY DRUMMINGS
Contact Address:	4 IRVING PLACE
Contact City,State,Zip:	NEW YORK, NY 10003-0000
Contact Telephone:	212-460-3770
Contact Fax:	Not reported
Contact Email:	Not reported
Contact Title:	Not reported
EPA Region:	02
Land Type:	Not reported
Federal Waste Generator Description:	Not a generator, verified
Non-Notifier:	Not reported
Biennial Report Cycle:	Not reported
Accessibility:	Not reported
Active Site Indicator:	Not reported
State District Owner:	Ny
State District:	NYSDEC R2
Mailing Address:	4 IRVING PLACE
Mailing City,State,Zip:	NEW YORK, NY 10003-0000
Owner Name:	Not reported
Owner Type:	Not reported
Operator Name:	Not reported
Operator Type:	Not reported
Short-Term Generator Activity:	No
Importer Activity:	No
Mixed Waste Generator:	No
Transporter Activity:	No
Transfer Facility Activity:	No
Recycler Activity with Storage:	No
Small Quantity On-Site Burner Exemption:	No
Smelting Melting and Refining Furnace Exemption:	No
Underground Injection Control:	No
Off-Site Waste Receipt:	No
Universal Waste Indicator:	No
Universal Waste Destination Facility:	No
Federal Universal Waste:	No
Active Site State-Reg Handler:	---
Federal Facility Indicator:	Not reported
Hazardous Secondary Material Indicator:	N
Sub-Part K Indicator:	Not reported
2018 GPRA Permit Baseline:	Not on the Baseline
2018 GPRA Renewals Baseline:	Not on the Baseline
202 GPRA Corrective Action Baseline:	No
Subject to Corrective Action Universe:	No
Non-TSDFs Where RCRA CA has Been Imposed Universe:	No
Corrective Action Priority Ranking:	No NCAPS ranking
Environmental Control Indicator:	No
Institutional Control Indicator:	No

CON ED - MH60506 (Continued) **1007206306**

Human Exposure Controls Indicator:	N/A
Groundwater Controls Indicator:	N/A
Significant Non-Complier Universe:	No
Unaddressed Significant Non-Complier Universe:	No
Addressed Significant Non-Complier Universe:	No
Significant Non-Complier With a Compliance Schedule Universe:	No
Financial Assurance Required:	Not reported
Handler Date of Last Change:	20150414
Recognized Trader-Importer:	No
Recognized Trader-Exporter:	No
Importer of Spent Lead Acid Batteries:	No
Exporter of Spent Lead Acid Batteries:	No
Recycler Activity Without Storage:	No
Manifest Broker:	No
Sub-Part P Indicator:	No

Historic Generators:

Receive Date:	19980916
Handler Name: CON ED - MH60506	
Federal Waste Generator Description:	Not a generator, verified
State District Owner:	Ny
Large Quantity Handler of Universal Waste:	No
Recognized Trader Importer:	No
Recognized Trader Exporter:	No
Spent Lead Acid Battery Importer:	No
Spent Lead Acid Battery Exporter:	No
Current Record:	No
Non Storage Recycler Activity:	Not reported
Electronic Manifest Broker:	Not reported

Receive Date:	19980917
Handler Name: CON ED - MH60506	
Federal Waste Generator Description:	Not a generator, verified
State District Owner:	Ny
Large Quantity Handler of Universal Waste:	No
Recognized Trader Importer:	No
Recognized Trader Exporter:	No
Spent Lead Acid Battery Importer:	No
Spent Lead Acid Battery Exporter:	No
Current Record:	Yes
Non Storage Recycler Activity:	Not reported
Electronic Manifest Broker:	Not reported

Receive Date:	19980915
Handler Name: CON ED - MH60506	
Federal Waste Generator Description:	Large Quantity Generator
State District Owner:	Ny
Large Quantity Handler of Universal Waste:	No
Recognized Trader Importer:	No
Recognized Trader Exporter:	No
Spent Lead Acid Battery Importer:	No
Spent Lead Acid Battery Exporter:	No
Current Record:	No
Non Storage Recycler Activity:	Not reported
Electronic Manifest Broker:	Not reported

CON ED - MH60506 (Continued) **1007206306**

List of NAICS Codes and Descriptions:
NAICS Code: 2211
NAICS Description: ELECTRIC POWER GENERATION, TRANSMISSION AND DISTRIBUTION

NAICS Code: 22111
NAICS Description: ELECTRIC POWER GENERATION

Facility Has Received Notices of Violations:
Violations: No Violations Found

Evaluation Action Summary:
Evaluations: No Evaluations Found

NY MANIFEST:
Name: CONSOLIDATED EDISON
Address: GOLD ST & CONCORD ST
City,State,Zip: BROOKLYN, NY 11201-0000
Country: USA
EPA ID: NYP004007605
Facility Status: Not reported
Location Address 1: MH 60506 - GOLD-CONCORD
Code: BP
Location Address 2: Not reported
Total Tanks: Not reported
Location City: QUEENS
Location State: NY
Location Zip: Not reported
Location Zip 4: Not reported

NY MANIFEST:
EPAID: NYP004007605
Mailing Name: CONSOLIDATED EDISON
Mailing Contact: FRANKLIN MURRAY
Mailing Address 1: 4 IRVING PLACE RM 828
Mailing Address 2: Not reported
Mailing City: NEW YORK
Mailing State: NY
Mailing Zip: 10003
Mailing Zip 4: Not reported
Mailing Country: USA
Mailing Phone: 2124602808

B27 **MAN HOLE 60507** **NY Spills** **S121118517**
WSW **GOLD ST AND CONCORD ST** **N/A**
< 1/8 **BROOKLYN, NY**
0.047 mi.
250 ft. **Site 23 of 28 in cluster B**

Relative: SPILLS:
Higher
Name: MAN HOLE 60507
Actual: Address: GOLD ST AND CONCORD ST
29 ft. City,State,Zip: BROOKLYN, NY
Spill Number/Closed Date: 1705392 / 2017-10-03
Facility ID: 1705392

MAN HOLE 60507 (Continued) **S121118517**

Facility Type:	ER
DER Facility ID:	512171
Site ID:	558671
DEC Region:	2
Spill Cause:	Equipment Failure
Spill Class:	D4
SWIS:	2401
Spill Date:	2017-08-30
Investigator:	RWAUSTIN
Referred To:	Not reported
Reported to Dept:	2017-08-30
CID:	Not reported
Water Affected:	Not reported
Spill Source:	Commercial/Industrial
Spill Notifier:	Other
Cleanup Ceased:	Not reported
Cleanup Meets Std:	False
Last Inspection:	Not reported
Recommended Penalty:	False
UST Trust:	False
Remediation Phase:	0
Date Entered In Computer:	2017-08-30
Spill Record Last Update:	2017-10-03
Spiller Name:	Not reported
Spiller Company:	CON ED
Spiller Address:	Not reported
Spiller Company:	999
Contact Name:	ERT
DEC Memo:	"
	Not reported
	Not reported
	Not reported
	Not reported
	Not reported
	Not reported
	Not reported
	Not reported
Remarks:	"
	Not reported

All Materials:

Site ID:	558671
Operable Unit ID:	1306681
Operable Unit:	01
Material ID:	2313492
Material Code:	0066A
Material Name:	unknown petroleum
Case No.:	Not reported
Material FA:	Petroleum
Quantity:	.25
Units:	G
Recovered:	Not reported
Resource Affected:	Soil
Oxygenate:	Not reported

A28
East
< 1/8
0.049 mi.
259 ft.

NYC DEPT OF EDUCATION - PS 287K
50 NAVY ST
BROOKLYN, NY 11201

Site 3 of 64 in cluster A

Relative:
Lower

Actual:
15 ft.

Database(s): RCRA-SQG, NY LTANKS, NY AST, NY Spills, NY LEAD, NY MANIFEST

EDR ID Number: 1004759486
EPA ID Number: NYR000011288

RCRA Listings:

Date Form Received by Agency:	20160630
Handler Name:	Nyc Dept Of Education - Ps 287k
Handler Address:	50 NAVY ST
Handler City,State,Zip:	BROOKLYN, NY 11201
EPA ID:	NYR000011288
Contact Name:	ALEXANDER LEMPERT
Contact Address:	THOMSON AVE
Contact City,State,Zip:	LONG ISLAND CITY, NY 11101
Contact Telephone:	718-472-8501
Contact Fax:	718-472-8500
Contact Email:	ALEMPERT@NYCSCA.ORG
Contact Title:	SENIOR DIRECTOR
EPA Region:	02
Land Type:	Municipal
Federal Waste Generator Description:	Small Quantity Generator
Non-Notifier:	Not reported
Biennial Report Cycle:	Not reported
Accessibility:	Not reported
Active Site Indicator:	Handler Activities
State District Owner:	Ny
State District:	NYSDEC R2
Mailing Address:	THOMSON AVE
Mailing City,State,Zip:	LONG ISLAND CITY, NY 11101
Owner Name:	Nyc Dept Of Education
Owner Type:	Municipal
Operator Name:	Nyc Dept Of School Facilities
Operator Type:	Municipal
Short-Term Generator Activity:	No
Importer Activity:	No
Mixed Waste Generator:	No
Transporter Activity:	No
Transfer Facility Activity:	No
Recycler Activity with Storage:	No
Small Quantity On-Site Burner Exemption:	No
Smelting Melting and Refining Furnace Exemption:	No
Underground Injection Control:	No
Off-Site Waste Receipt:	No
Universal Waste Indicator:	No
Universal Waste Destination Facility:	No
Federal Universal Waste:	No
Active Site State-Reg Handler:	---
Federal Facility Indicator:	Not reported
Hazardous Secondary Material Indicator:	NN
Sub-Part K Indicator:	Not reported
2018 GPRA Permit Baseline:	Not on the Baseline
2018 GPRA Renewals Baseline:	Not on the Baseline
202 GPRA Corrective Action Baseline:	No
Subject to Corrective Action Universe:	No
Non-TSDFs Where RCRA CA has Been Imposed Universe:	No
Corrective Action Priority Ranking:	No NCAPS ranking
Environmental Control Indicator:	No

NYC DEPT OF EDUCATION - PS 287K (Continued) **1004759486**

Institutional Control Indicator:	No
Human Exposure Controls Indicator:	N/A
Groundwater Controls Indicator:	N/A
Significant Non-Complier Universe:	No
Unaddressed Significant Non-Complier Universe:	No
Addressed Significant Non-Complier Universe:	No
Significant Non-Complier With a Compliance Schedule Universe:	No
Financial Assurance Required:	Not reported
Handler Date of Last Change:	20160701
Recognized Trader-Importer:	No
Recognized Trader-Exporter:	No
Importer of Spent Lead Acid Batteries:	No
Exporter of Spent Lead Acid Batteries:	No
Recycler Activity Without Storage:	Not reported
Manifest Broker:	Not reported
Sub-Part P Indicator:	No

Hazardous Waste Summary:

Waste Code:	D000
Waste Description:	Not Defined
Waste Code:	D008
Waste Description:	Lead

Handler - Owner Operator:

Owner/Operator Indicator:	Owner
Owner/Operator Name: NYC BOARD OF EDUCATION	
Legal Status:	Municipal
Date Became Current:	Not reported
Date Ended Current:	Not reported
Owner/Operator Address:	28-11 QUEENS PLZ N
Owner/Operator City,State,Zip:	LONG ISLAND CITY, NY 11101
Owner/Operator Telephone:	718-349-5600
Owner/Operator Telephone Ext:	Not reported
Owner/Operator Fax:	Not reported
Owner/Operator Email:	Not reported
Owner/Operator Indicator:	Owner
Owner/Operator Name: NYC DEPT OF EDUCATION	
Legal Status:	Municipal
Date Became Current:	19531105
Date Ended Current:	Not reported
Owner/Operator Address:	30-30 THOMSON AVE
Owner/Operator City,State,Zip:	LONG ISLAND CITY, NY 11101
Owner/Operator Telephone:	718-472-8500
Owner/Operator Telephone Ext:	Not reported
Owner/Operator Fax:	Not reported
Owner/Operator Email:	Not reported
Owner/Operator Indicator:	Operator
Owner/Operator Name: NYC BOARD OF EDUCATION	
Legal Status:	Municipal
Date Became Current:	Not reported
Date Ended Current:	Not reported
Owner/Operator Address:	28-11 QUEENS PLZ N

NYC DEPT OF EDUCATION - PS 287K (Continued) **1004759486**

Owner/Operator City,State,Zip: LONG ISLAND CITY, NY 11101
Owner/Operator Telephone: 718-349-5600
Owner/Operator Telephone Ext: Not reported
Owner/Operator Fax: Not reported
Owner/Operator Email: Not reported

Owner/Operator Indicator: Owner
Owner/Operator Name: NYC BOARD OF EDUCATION
Legal Status: Municipal
Date Became Current: Not reported
Date Ended Current: Not reported
Owner/Operator Address: 28-11 QUEENS PLZ N
Owner/Operator City,State,Zip: LONG ISLAND CITY, NY 11101
Owner/Operator Telephone: 718-349-5600
Owner/Operator Telephone Ext: Not reported
Owner/Operator Fax: Not reported
Owner/Operator Email: Not reported

Owner/Operator Indicator: Operator
Owner/Operator Name: NYC DEPT OF SCHOOL FACILITIES
Legal Status: Municipal
Date Became Current: 19531105
Date Ended Current: Not reported
Owner/Operator Address: Not reported
Owner/Operator City,State,Zip: Not reported
Owner/Operator Telephone: Not reported
Owner/Operator Telephone Ext: Not reported
Owner/Operator Fax: Not reported
Owner/Operator Email: Not reported

Historic Generators:
Receive Date: 20060101
Handler Name: NYC BD OF ED - PUBLIC SCHOOL 287 BKLYN
Federal Waste Generator Description: Not a generator, verified
State District Owner: Ny
Large Quantity Handler of Universal Waste: No
Recognized Trader Importer: No
Recognized Trader Exporter: No
Spent Lead Acid Battery Importer: No
Spent Lead Acid Battery Exporter: No
Current Record: No
Non Storage Recycler Activity: Not reported
Electronic Manifest Broker: Not reported

Receive Date: 20070101
Handler Name: NYC BD OF ED - PUBLIC SCHOOL 287 BKLYN
Federal Waste Generator Description: Not a generator, verified
State District Owner: Ny
Large Quantity Handler of Universal Waste: No
Recognized Trader Importer: No
Recognized Trader Exporter: No
Spent Lead Acid Battery Importer: No
Spent Lead Acid Battery Exporter: No
Current Record: No
Non Storage Recycler Activity: Not reported
Electronic Manifest Broker: Not reported

NYC DEPT OF EDUCATION - PS 287K (Continued) **1004759486**

Receive Date: 19950810
Handler Name: NYC BD OF ED - PUBLIC SCHOOL 287 BKLYN
Federal Waste Generator Description: Conditionally Exempt Small Quantity Generator
State District Owner: Ny
Large Quantity Handler of Universal Waste: No
Recognized Trader Importer: No
Recognized Trader Exporter: No
Spent Lead Acid Battery Importer: No
Spent Lead Acid Battery Exporter: No
Current Record: No
Non Storage Recycler Activity: Not reported
Electronic Manifest Broker: Not reported

Receive Date: 20160630
Handler Name: NYC DEPT OF EDUCATION - PS 287K
Federal Waste Generator Description: Small Quantity Generator
State District Owner: Ny
Large Quantity Handler of Universal Waste: No
Recognized Trader Importer: No
Recognized Trader Exporter: No
Spent Lead Acid Battery Importer: No
Spent Lead Acid Battery Exporter: No
Current Record: Yes
Non Storage Recycler Activity: Not reported
Electronic Manifest Broker: Not reported

List of NAICS Codes and Descriptions:
NAICS Code: 611110
NAICS Description: ELEMENTARY AND SECONDARY SCHOOLS

Facility Has Received Notices of Violations:
Violations: No Violations Found

Evaluation Action Summary:
Evaluations: No Evaluations Found

LTANKS:
Name: PS 287 SCHOOL
Address: 50 NAVY ST
City,State,Zip: BROOKLYN, NY
Spill Number/Closed Date: 1903757 / 2020-07-21
Facility ID: 1903757
Site ID: 591730
Spill Date: 2019-07-12
Spill Cause: Tank Test Failure
Spill Source: Commercial/Industrial
Spill Class: D4
Cleanup Ceased: Not reported
SWIS: 2401
Investigator: RMPIPER
Referred To: Not reported
Reported to Dept: 2019-07-12
CID: Not reported
Water Affected: Not reported

NYC DEPT OF EDUCATION - PS 287K (Continued) **1004759486**

Spill Notifier:	Other
Last Inspection:	Not reported
Recommended Penalty:	False
Meets Standard:	False
UST Involvement:	False
Remediation Phase:	0
Date Entered In Computer:	2019-07-12
Spill Record Last Update:	2020-07-21
Spiller Name:	Not reported
Spiller Company:	TTF
Spiller Address:	Not reported
Spiller County:	999
Spiller Contact:	YOKIE
Spiller Phone:	(718) 349-5779
Spiller Extention:	Not reported
DEC Region:	2
DER Facility ID:	541857
DEC Memo:	"07/15/19 - Lakhani The 10,000 gallon #4 F.O. UST at the school failed a tightness test. The system failed with a dry leak. The tank was emptied and will be isolated to be tested. NYCODE - Boiler Compliance and Fuel Division Contact: Yogi Narine Email: ynarine@schools.nyc.gov Ph: 718-610-0118 Cell: 347-866-4202 PBS #2-354481 TTF sent to Yogi Narine. Yogi informed that the vent line is leaking. joseph younghese 7/21/20- DEC Piper received and reviewd UST investigation report. Based on investigation, no further action is warranted and tanks will be abandoned in place. School will convert to gas. See report in DEC Docs if warranted."
Remarks:	"repair and retest pending"

All Materials:

Site ID:	591730
Operable Unit ID:	1339341
Operable Unit:	01
Material ID:	2348894
Material Code:	0002A
Material Name:	#4 fuel oil
Case No.:	Not reported
Material FA:	Petroleum
Quantity:	Not reported
Units:	Not reported
Recovered:	Not reported
Resource Affected:	Not reported
Oxygenate:	Not reported

AST:

Name:	P.S. 287 - BROOKLYN K287
Address:	50 NAVY STREET
City,State,Zip:	BROOKLYN, NY 11201
Region:	STATE
DEC Region:	2
Site Status:	Active
Facility Id:	2-354481
Program Type:	PBS
UTM X:	586111.91007
UTM Y:	4505715.73586
Expiration Date:	06/28/2023

NYC DEPT OF EDUCATION - PS 287K (Continued) **1004759486**

Site Type: School

Affiliation Records:

Site Id: 17628
Affiliation Type: Emergency Contact
Company Name: NEW YORK CITY DEPARTMENT OF EDUCATION
Contact Type: Not reported
Contact Name: KEN MAHADEO
Address1: Not reported
Address2: Not reported
City: Not reported
State: NN
Zip Code: Not reported
Country Code: 999
Phone: (646) 210-7918
EMail: Not reported
Fax Number: Not reported
Modified By: JSMACRI
Date Last Modified: 2022-08-03

Site Id: 17628
Affiliation Type: Mail Contact
Company Name: NEW YORK CITY DEPARTMENT OF EDUCATION
Contact Type: MANAGER, FUEL DIVISION
Contact Name: JOSEPH YOUNGHESE
Address1: FIELD OPERATIONS - FUEL DIVISION
Address2: 44-36 VERNON BOULEVARD
City: LONG ISLAND CITY
State: NY
Zip Code: 11101
Country Code: 001
Phone: (718) 349-5779
EMail: JYOUNGHESE@SCHOOLS.NYC.GOV
Fax Number: Not reported
Modified By: JSMACRI
Date Last Modified: 2022-11-14

Site Id: 17628
Affiliation Type: Facility Owner
Company Name: NEW YORK CITY DEPARTMENT OF EDUCATION
Contact Type: MANAGER, FUEL DIVISION
Contact Name: JOSEPH YOUNGHESE
Address1: 44-36 VERNON BOULEVARD
Address2: Not reported
City: LONG ISLAND CITY
State: NY
Zip Code: 11101
Country Code: 001
Phone: (718) 349-5751
EMail: Not reported
Fax Number: Not reported
Modified By: KXLIU
Date Last Modified: 2023-02-08

Site Id: 17628
Affiliation Type: Facility Operator
Company Name: P.S. 287 - BROOKLYN K287
Contact Type: Not reported

NYC DEPT OF EDUCATION - PS 287K (Continued) **1004759486**

Contact Name:	LOUIS GRANATO
Address1:	Not reported
Address2:	Not reported
City:	Not reported
State:	NN
Zip Code:	Not reported
Country Code:	001
Phone:	(718) 625-6130
EMail:	Not reported
Fax Number:	Not reported
Modified By:	KXLIU
Date Last Modified:	2020-05-29

Tank Info:

Tank Number:	003
Tank Id:	287124

Equipment Records:

G12 - Tank Secondary Containment - Double-Walled (AG only)
E00 - Piping Secondary Containment - None
D01 - Pipe Type - Steel/Carbon Steel/Iron
A00 - Tank Internal Protection - None
F00 - Pipe External Protection - None
K01 - Spill Prevention - Catch Basin
L00 - Piping Leak Detection - None
B01 - Tank External Protection - Painted/Asphalt Coating
J02 - Dispenser - Suction Dispenser
C01 - Pipe Location - Aboveground
I05 - Overfill - Vent Whistle
H02 - Tank Leak Detection - Interstitial - Manual Monitoring

Tank Location:	Aboveground - contact with impervious barrier... Tank bottom rests on impervious barrier, allowing visual indication of leaks.
Tank Type:	Steel/Carbon Steel/Iron
Tank Status:	In Service
Pipe Model:	Not reported
Install Date:	10/11/2019
Capacity Gallons:	4000
Tightness Test Method:	-
Date Test:	Not reported
Next Test Date:	Not reported
Date Tank Closed:	Not reported
Register:	True
Modified By:	MJGRIFFI
Last Modified:	05/09/2022
Material Name:	#4 fuel oil (on-site consumption)

SPILLS:

Name:	K287 SCHOOL
Address:	50 NAVY ST
City,State,Zip:	BROOKLYN, NY
Spill Number/Closed Date:	2104867 / 2021-09-24
Facility ID:	2104867
Facility Type:	ER
DER Facility ID:	541857
Site ID:	623690
DEC Region:	2

NYC DEPT OF EDUCATION - PS 287K (Continued) **1004759486**

Spill Cause:	Equipment Failure
Spill Class:	Not reported
SWIS:	2401
Spill Date:	2021-08-23
Investigator:	VSZHUNE
Referred To:	Not reported
Reported to Dept:	2021-08-23
CID:	Not reported
Water Affected:	Not reported
Spill Source:	Institutional, Educational, Gov., Other
Spill Notifier:	Other
Cleanup Ceased:	Not reported
Cleanup Meets Std:	False
Last Inspection:	Not reported
Recommended Penalty:	False
UST Trust:	False
Remediation Phase:	0
Date Entered In Computer:	2021-08-23
Spill Record Last Update:	2021-09-24
Spiller Name:	Not reported
Spiller Company:	DEPT OF EDUCATION SCHOOL
Spiller Address:	Not reported
Spiller Company:	999
Contact Name:	JOE YOUNGES
DEC Memo:	"
	Not reported
	Not reported
	Not reported
	Not reported
	Not reported
	Not reported
	Not reported
	Not reported
	Not reported
	Not reported
	Not reported
	Not reported
	Not reported
	Not reported
	Not reported
	Not reported
	Not reported
	Not reported
	Not reported
	Not reported
	Not reported
	Not reported
	Not reported
	Not reported
	Not reported
	Not reported
	Not reported
Remarks:	"
	Not reported

All Materials:

Site ID:	623690
Operable Unit ID:	1370839
Operable Unit:	01
Material ID:	2383917
Material Code:	0002A

NYC DEPT OF EDUCATION - PS 287K (Continued) **1004759486**

Material Name:	#4 fuel oil
Case No.:	Not reported
Material FA:	Petroleum
Quantity:	2.00
Units:	G
Recovered:	Not reported
Resource Affected:	Not reported
Oxygenate:	Not reported

NYC LEAD 2:

Name:	P.S. 287 - BROOKLYN
Address:	50 NAVY STREET
City,State,Zip:	BROOKLYN, NY
Geographical District:	13
Building Code:	K287
Room:	163
Deteriorated Paint:	NO
Presence of LBP:	NA
Stabilization Required:	NA
Stabilization Complete:	NA

Name:	P.S. 287 - BROOKLYN
Address:	50 NAVY STREET
City,State,Zip:	BROOKLYN, NY
Geographical District:	13
Building Code:	K287
Room:	176
Deteriorated Paint:	NO
Presence of LBP:	NA
Stabilization Required:	NA
Stabilization Complete:	NA

Name:	P.S. 287 - BROOKLYN
Address:	50 NAVY STREET
City,State,Zip:	BROOKLYN, NY
Geographical District:	13
Building Code:	K287
Room:	1st Floor Gym
Deteriorated Paint:	NO
Presence of LBP:	NA
Stabilization Required:	NA
Stabilization Complete:	NA

Name:	P.S. 287 - BROOKLYN
Address:	50 NAVY STREET
City,State,Zip:	BROOKLYN, NY
Geographical District:	13
Building Code:	K287
Room:	202
Deteriorated Paint:	NO
Presence of LBP:	NA
Stabilization Required:	NA
Stabilization Complete:	NA

Name:	P.S. 287 - BROOKLYN
Address:	50 NAVY STREET

NYC DEPT OF EDUCATION - PS 287K (Continued) **1004759486**

City,State,Zip:	BROOKLYN, NY
Geographical District:	13
Building Code:	K287
Room:	204
Deteriorated Paint:	NO
Presence of LBP:	NA
Stabilization Required:	NA
Stabilization Complete:	NA

Name:	P.S. 287 - BROOKLYN
Address:	50 NAVY STREET
City,State,Zip:	BROOKLYN, NY
Geographical District:	13
Building Code:	K287
Room:	AUD
Deteriorated Paint:	NO
Presence of LBP:	NA
Stabilization Required:	NA
Stabilization Complete:	NA

Name:	P.S. 287 - BROOKLYN
Address:	50 NAVY STREET
City,State,Zip:	BROOKLYN, NY
Geographical District:	13
Building Code:	K287
Room:	CAF
Deteriorated Paint:	NO
Presence of LBP:	NA
Stabilization Required:	NA
Stabilization Complete:	NA

NY MANIFEST:

Name:	NYC BOARD OF EDUCATION
Address:	50 NAVY ST
City,State,Zip:	BROOKLYN, NY 11201
Country:	USA
EPA ID:	NYR000011288
Facility Status:	Not reported
Location Address 1:	50 NARY STREET
Code:	BP
Location Address 2:	Not reported
Total Tanks:	Not reported
Location City:	BROOKLYN
Location State:	NY
Location Zip:	11220
Location Zip 4:	Not reported

NY MANIFEST:

EPAID:	NYR000011288
Mailing Name:	NYC BOARD OF EDUCATION
Mailing Contact:	JACK BRUCCULERI
Mailing Address 1:	28-11 QUEENS PLAZA NORTH
Mailing Address 2:	Not reported
Mailing City:	LONG ISLAND CITY
Mailing State:	NY
Mailing Zip:	11101
Mailing Zip 4:	Not reported

NYC DEPT OF EDUCATION - PS 287K (Continued) **1004759486**

Mailing Country:	USA
Mailing Phone:	7183495660

NY MANIFEST:

Document ID:	Not reported
Manifest Status:	Not reported
seq:	Not reported
Year:	2018
Trans1 State ID:	NYR000218990
Trans2 State ID:	Not reported
Generator Ship Date:	07/08/2016
Trans1 Recv Date:	07/08/2016
Trans2 Recv Date:	Not reported
TSD Site Recv Date:	07/08/2016
Part A Recv Date:	Not reported
Part B Recv Date:	Not reported
Generator EPA ID:	NYR000011288
Trans1 EPA ID:	Not reported
Trans2 EPA ID:	Not reported
TSDF ID 1:	NYD077444263
TSDF ID 2:	Not reported
Manifest Tracking Number:	009435784FLE
Import Indicator:	N
Export Indicator:	N
Discr Quantity Indicator:	N
Discr Type Indicator:	N
Discr Residue Indicator:	N
Discr Partial Reject Indicator:	N
Discr Full Reject Indicator:	N
Manifest Ref Number:	Not reported
Alt Facility RCRA ID:	Not reported
Alt Facility Sign Date:	Not reported
MGMT Method Type Code:	H141
Waste Code:	Not reported
Waste Code:	Not reported
Waste Code:	Not reported
Waste Code:	Not reported
Waste Code:	Not reported
Waste Code:	Not reported
Quantity:	272
Units:	K - Kilograms (2.2 pounds)
Number of Containers:	1
Container Type:	DM - Metal drums, barrels
Handling Method:	R Material recovery of more than 75 percent of the total material.
Specific Gravity:	1
Waste Code:	B007
Waste Code 1_2:	Not reported
Waste Code 1_3:	Not reported
Waste Code 1_4:	Not reported
Waste Code 1_5:	Not reported
Waste Code 1_6:	Not reported

A29
East
< 1/8
0.049 mi.
259 ft.

P.S. 287 - BROOKLYN K287
50 NAVY STREET
BROOKLYN, NY 11201

Site 4 of 64 in cluster A

NY UST **U000409402**
N/A

Relative:
Lower

Actual:
15 ft.

UST:

Name:	P.S. 287 - BROOKLYN K287
Address:	50 NAVY STREET
City,State,Zip:	BROOKLYN, NY 11201
Id/Status:	2-354481 / Active
Program Type:	PBS
Region:	STATE
DEC Region:	2
Expiration Date:	06/28/2023
UTM X:	586111.91007
UTM Y:	4505715.73586
Site Type:	School

Affiliation Records:

Site Id:	17628
Affiliation Type:	Emergency Contact
Company Name:	NEW YORK CITY DEPARTMENT OF EDUCATION
Contact Type:	Not reported
Contact Name:	KEN MAHADEO
Address1:	Not reported
Address2:	Not reported
City:	Not reported
State:	NN
Zip Code:	Not reported
Country Code:	999
Phone:	(646) 210-7918
EMail:	Not reported
Fax Number:	Not reported
Modified By:	JSMACRI
Date Last Modified:	2022-08-03

Site Id:	17628
Affiliation Type:	Mail Contact
Company Name:	NEW YORK CITY DEPARTMENT OF EDUCATION
Contact Type:	MANAGER, FUEL DIVISION
Contact Name:	JOSEPH YOUNGHESE
Address1:	FIELD OPERATIONS - FUEL DIVISION
Address2:	44-36 VERNON BOULEVARD
City:	LONG ISLAND CITY
State:	NY
Zip Code:	11101
Country Code:	001
Phone:	(718) 349-5779
EMail:	JYOUNGHESE@SCHOOLS.NYC.GOV
Fax Number:	Not reported
Modified By:	JSMACRI
Date Last Modified:	2022-11-14

Site Id:	17628
Affiliation Type:	Facility Owner
Company Name:	NEW YORK CITY DEPARTMENT OF EDUCATION
Contact Type:	MANAGER, FUEL DIVISION
Contact Name:	JOSEPH YOUNGHESE
Address1:	44-36 VERNON BOULEVARD

P.S. 287 - BROOKLYN K287 (Continued) **U000409402**

Address2:	Not reported
City:	LONG ISLAND CITY
State:	NY
Zip Code:	11101
Country Code:	001
Phone:	(718) 349-5751
EMail:	Not reported
Fax Number:	Not reported
Modified By:	KXLIU
Date Last Modified:	2023-02-08

Site Id:	17628
Affiliation Type:	Facility Operator
Company Name:	P.S. 287 - BROOKLYN K287
Contact Type:	Not reported
Contact Name:	LOUIS GRANATO
Address1:	Not reported
Address2:	Not reported
City:	Not reported
State:	NN
Zip Code:	Not reported
Country Code:	001
Phone:	(718) 625-6130
EMail:	Not reported
Fax Number:	Not reported
Modified By:	KXLIU
Date Last Modified:	2020-05-29

Tank Info:

Tank Number:	001
Tank ID:	34512
Tank Status:	Temporarily Out of Service
Material Name:	Temporarily Out of Service
Capacity Gallons:	10000
Install Date:	01/01/1953
Date Tank Closed:	Not reported
Registered:	True
Tank Location:	Underground
Tank Type:	Steel/carbon steel
Material Code:	0002
Common Name of Substance:	#4 Fuel Oil (On-Site Consumption)

Tightness Test Method:	34
Date Test:	09/21/2018
Next Test Date:	09/21/2019
Pipe Model:	Not reported
Modified By:	MJGRIFFI
Last Modified:	05/09/2022

Equipment Records:

A00 - Tank Internal Protection - None
B01 - Tank External Protection - Painted/Asphalt Coating
D01 - Pipe Type - Steel/Carbon Steel/Iron
F01 - Pipe External Protection - Painted/Asphalt Coating
K00 - Spill Prevention - None
E00 - Piping Secondary Containment - None

P.S. 287 - BROOKLYN K287 (Continued) **U000409402**

H00 - Tank Leak Detection - None
L00 - Piping Leak Detection - None
C02 - Pipe Location - Underground/On-ground
G00 - Tank Secondary Containment - None
J02 - Dispenser - Suction Dispenser
I04 - Overfill - Product Level Gauge (A/G)

Tank Number:	002
Tank ID:	34513
Tank Status:	Temporarily Out of Service
Material Name:	Temporarily Out of Service
Capacity Gallons:	10000
Install Date:	01/01/1953
Date Tank Closed:	Not reported
Registered:	True
Tank Location:	Underground
Tank Type:	Steel/carbon steel
Material Code:	0002
Common Name of Substance:	#4 Fuel Oil (On-Site Consumption)
Tightness Test Method:	34
Date Test:	09/21/2018
Next Test Date:	09/21/2019
Pipe Model:	Not reported
Modified By:	MJGRIFFI
Last Modified:	05/09/2022

Equipment Records:

A00 - Tank Internal Protection - None
B01 - Tank External Protection - Painted/Asphalt Coating
D01 - Pipe Type - Steel/Carbon Steel/Iron
F01 - Pipe External Protection - Painted/Asphalt Coating
K00 - Spill Prevention - None
I04 - Overfill - Product Level Gauge (A/G)
L00 - Piping Leak Detection - None
E00 - Piping Secondary Containment - None
H00 - Tank Leak Detection - None
C02 - Pipe Location - Underground/On-ground
G00 - Tank Secondary Containment - None
J02 - Dispenser - Suction Dispenser

A30 **BROOKLYN NAVY YARD OFFICER'S QUARTERS AREA** **RCRA NonGen / NLR** **1012187067**
East **NAVY & FLUSHING AVE** **NYR000169318**
< 1/8 **BROOKLYN, NY 11205**
0.051 mi.
270 ft. **Site 5 of 64 in cluster A**

Relative:
Lower

Actual:
14 ft.

RCRA Listings:

Date Form Received by Agency:	20120917
Handler Name:	Brooklyn Navy Yard Officer'S Quarters Area
Handler Address:	NAVY & FLUSHING AVE
Handler City,State,Zip:	BROOKLYN, NY 11205
EPA ID:	NYR000169318
Contact Name:	COREY J SNYDER
Contact Address:	S GEORGE MASON DR
Contact City,State,Zip:	ARLINGTON, VA 22204
Contact Telephone:	703-607-9683

BROOKLYN NAVY YARD OFFICER'S QUARTERS AREA (Continued) **1012187067**

Contact Fax:	703-607-8329
Contact Email:	COREY.SNYDER1@US.ARMY.MIL
Contact Title:	ARNG-ILE-S PROGRAM MANAGER
EPA Region:	02
Land Type:	Federal
Federal Waste Generator Description:	Not a generator, verified
Non-Notifier:	Not reported
Biennial Report Cycle:	Not reported
Accessibility:	Not reported
Active Site Indicator:	Not reported
State District Owner:	Ny
State District:	NYSDEC R2
Mailing Address:	S GEORGE MASON DR
Mailing City,State,Zip:	ARLINGTON, VA 22204
Owner Name:	Not reported
Owner Type:	Not reported
Operator Name:	Not reported
Operator Type:	Not reported
Short-Term Generator Activity:	No
Importer Activity:	No
Mixed Waste Generator:	No
Transporter Activity:	No
Transfer Facility Activity:	No
Recycler Activity with Storage:	No
Small Quantity On-Site Burner Exemption:	No
Smelting Melting and Refining Furnace Exemption:	No
Underground Injection Control:	No
Off-Site Waste Receipt:	No
Universal Waste Indicator:	No
Universal Waste Destination Facility:	No
Federal Universal Waste:	No
Active Site State-Reg Handler:	---
Federal Facility Indicator:	The land is federally-owned
Hazardous Secondary Material Indicator:	NN
Sub-Part K Indicator:	Not reported
2018 GPRA Permit Baseline:	Not on the Baseline
2018 GPRA Renewals Baseline:	Not on the Baseline
202 GPRA Corrective Action Baseline:	No
Subject to Corrective Action Universe:	No
Non-TSDFs Where RCRA CA has Been Imposed Universe:	No
Corrective Action Priority Ranking:	No NCAPS ranking
Environmental Control Indicator:	No
Institutional Control Indicator:	No
Human Exposure Controls Indicator:	N/A
Groundwater Controls Indicator:	N/A
Significant Non-Complier Universe:	No
Unaddressed Significant Non-Complier Universe:	No
Addressed Significant Non-Complier Universe:	No
Significant Non-Complier With a Compliance Schedule Universe:	No
Financial Assurance Required:	Not reported
Handler Date of Last Change:	20150414
Recognized Trader-Importer:	No
Recognized Trader-Exporter:	No
Importer of Spent Lead Acid Batteries:	No
Exporter of Spent Lead Acid Batteries:	No
Recycler Activity Without Storage:	Not reported
Manifest Broker:	Not reported

BROOKLYN NAVY YARD OFFICER'S QUARTERS AREA (Continued) **1012187067**

Sub-Part P Indicator: No

Biennial: List of Years
Year: 2011

Click Here for Biennial Reporting System Data:

Hazardous Waste Summary:
Waste Code: D008
Waste Description: Lead

Waste Code: D020
Waste Description: Chlordane

Handler - Owner Operator:
Owner/Operator Indicator: PO
Owner/Operator Name: ARMY NATIONAL GUARD
Legal Status: Federal
Date Became Current: 20091102
Date Ended Current: 20120917
Owner/Operator Address: 111 S GEORGE MASON DR
Owner/Operator City,State,Zip: ARLINGTON, VA 22204
Owner/Operator Telephone: 703-607-9683
Owner/Operator Telephone Ext: Not reported
Owner/Operator Fax: Not reported
Owner/Operator Email: Not reported

Owner/Operator Indicator: Operator
Owner/Operator Name: ARMY NATIONAL GUARD
Legal Status: Federal
Date Became Current: 19850621
Date Ended Current: Not reported
Owner/Operator Address: Not reported
Owner/Operator City,State,Zip: Not reported
Owner/Operator Telephone: Not reported
Owner/Operator Telephone Ext: Not reported
Owner/Operator Fax: Not reported
Owner/Operator Email: Not reported

Owner/Operator Indicator: Owner
Owner/Operator Name: ARMY NATIONAL GUARD
Legal Status: Federal
Date Became Current: 20091102
Date Ended Current: Not reported
Owner/Operator Address: 111 S GEORGE MASON DR
Owner/Operator City,State,Zip: ARLINGTON, VA 22204
Owner/Operator Telephone: 703-607-9683
Owner/Operator Telephone Ext: Not reported
Owner/Operator Fax: Not reported
Owner/Operator Email: Not reported

Owner/Operator Indicator: PP
Owner/Operator Name: ARMY NATIONAL GUARD
Legal Status: Federal
Date Became Current: 20091102
Date Ended Current: 20120917

BROOKLYN NAVY YARD OFFICER'S QUARTERS AREA (Continued) **1012187067**

Owner/Operator Address: Not reported
Owner/Operator City,State,Zip: Not reported
Owner/Operator Telephone: Not reported
Owner/Operator Telephone Ext: Not reported
Owner/Operator Fax: Not reported
Owner/Operator Email: Not reported

Owner/Operator Indicator: Owner
Owner/Operator Name: ARMY NATIONAL GUARD
Legal Status: Federal
Date Became Current: 19850621
Date Ended Current: Not reported
Owner/Operator Address: 111 S GEORGE MASON DR
Owner/Operator City,State,Zip: ARLINGTON, VA 22204
Owner/Operator Telephone: Not reported
Owner/Operator Telephone Ext: Not reported
Owner/Operator Fax: Not reported
Owner/Operator Email: Not reported

Owner/Operator Indicator: Owner
Owner/Operator Name: ARMY NATIONAL GUARD
Legal Status: Federal
Date Became Current: 19850621
Date Ended Current: Not reported
Owner/Operator Address: 111 S GEORGE MASON DR
Owner/Operator City,State,Zip: ARLINGTON, VA 22204
Owner/Operator Telephone: Not reported
Owner/Operator Telephone Ext: Not reported
Owner/Operator Fax: Not reported
Owner/Operator Email: Not reported

Owner/Operator Indicator: Operator
Owner/Operator Name: ARMY NATIONAL GUARD
Legal Status: Federal
Date Became Current: 20091102
Date Ended Current: Not reported
Owner/Operator Address: Not reported
Owner/Operator City,State,Zip: Not reported
Owner/Operator Telephone: Not reported
Owner/Operator Telephone Ext: Not reported
Owner/Operator Fax: Not reported
Owner/Operator Email: Not reported

Owner/Operator Indicator: Operator
Owner/Operator Name: ARMY NATIONAL GUARD
Legal Status: Federal
Date Became Current: 19850621
Date Ended Current: Not reported
Owner/Operator Address: Not reported
Owner/Operator City,State,Zip: Not reported
Owner/Operator Telephone: Not reported
Owner/Operator Telephone Ext: Not reported
Owner/Operator Fax: Not reported
Owner/Operator Email: Not reported

Historic Generators:
Receive Date: 20120131

BROOKLYN NAVY YARD OFFICER'S QUARTERS AREA (Continued) **1012187067**

Handler Name: BROOKLYN NAVY YARD OFFICER'S QUARTERS AREA
Federal Waste Generator Description: Large Quantity Generator
State District Owner: Ny
Large Quantity Handler of Universal Waste: No
Recognized Trader Importer: No
Recognized Trader Exporter: No
Spent Lead Acid Battery Importer: No
Spent Lead Acid Battery Exporter: No
Current Record: No
Non Storage Recycler Activity: Not reported
Electronic Manifest Broker: Not reported

Receive Date: 20120917
Handler Name: BROOKLYN NAVY YARD OFFICER'S QUARTERS AREA
Federal Waste Generator Description: Not a generator, verified
State District Owner: Ny
Large Quantity Handler of Universal Waste: No
Recognized Trader Importer: No
Recognized Trader Exporter: No
Spent Lead Acid Battery Importer: No
Spent Lead Acid Battery Exporter: No
Current Record: Yes
Non Storage Recycler Activity: Not reported
Electronic Manifest Broker: Not reported

Receive Date: 20090930
Handler Name: BROOKLYN NAVY YARD OFFICERS QUARTERS AREA
Federal Waste Generator Description: Large Quantity Generator
State District Owner: Ny
Large Quantity Handler of Universal Waste: No
Recognized Trader Importer: No
Recognized Trader Exporter: No
Spent Lead Acid Battery Importer: No
Spent Lead Acid Battery Exporter: No
Current Record: No
Non Storage Recycler Activity: Not reported
Electronic Manifest Broker: Not reported

Receive Date: 20091229
Handler Name: BROOKLYN NAVY YARD OFFICERS QUARTERS AREA
Federal Waste Generator Description: Large Quantity Generator
State District Owner: Ny
Large Quantity Handler of Universal Waste: No
Recognized Trader Importer: No
Recognized Trader Exporter: No
Spent Lead Acid Battery Importer: No
Spent Lead Acid Battery Exporter: No
Current Record: No
Non Storage Recycler Activity: Not reported
Electronic Manifest Broker: Not reported

List of NAICS Codes and Descriptions:
NAICS Code: 92811
NAICS Description: NATIONAL SECURITY

Has the Facility Received Notices of Violations:

BROOKLYN NAVY YARD OFFICER'S QUARTERS AREA (Continued) **1012187067**

Found Violation:	No
Agency Which Determined Violation:	Not reported
Violation Short Description:	Not reported
Date Violation was Determined:	Not reported
Actual Return to Compliance Date:	Not reported
Return to Compliance Qualifier:	Not reported
Violation Responsible Agency:	Not reported
Scheduled Compliance Date:	Not reported
Enforcement Identifier:	Not reported
Date of Enforcement Action:	Not reported
Enforcement Responsible Agency:	Not reported
Enforcement Docket Number:	Not reported
Enforcement Attorney:	Not reported
Corrective Action Component:	Not reported
Appeal Initiated Date:	Not reported
Appeal Resolution Date:	Not reported
Disposition Status Date:	Not reported
Disposition Status:	Not reported
Disposition Status Description:	Not reported
Consent/Final Order Sequence Number:	Not reported
Consent/Final Order Respondent Name:	Not reported
Consent/Final Order Lead Agency:	Not reported
Enforcement Type:	Not reported
Enforcement Responsible Person:	Not reported
Enforcement Responsible Sub-Organization:	Not reported
SEP Sequence Number:	Not reported
SEP Expenditure Amount:	Not reported
SEP Scheduled Completion Date:	Not reported
SEP Actual Date:	Not reported
SEP Defaulted Date:	Not reported
SEP Type:	Not reported
SEP Type Description:	Not reported
Proposed Amount:	Not reported
Final Monetary Amount:	Not reported
Paid Amount:	Not reported
Final Count:	Not reported
Final Amount:	Not reported

Evaluation Action Summary:

Evaluation Date:	20120830
Evaluation Responsible Agency:	State
Found Violation:	No
Evaluation Type Description:	COMPLIANCE EVALUATION INSPECTION ON-SITE
Evaluation Responsible Person Identifier:	NYHHN
Evaluation Responsible Sub-Organization:	R2
Actual Return to Compliance Date:	Not reported
Scheduled Compliance Date:	Not reported
Date of Request:	Not reported
Date Response Received:	Not reported
Request Agency:	Not reported
Former Citation:	Not reported

A31 **CONSOLIDATED EDISON** **NY MANIFEST** **1009243071**
East **NAVY & FLUSHING AVE MH621** **N/A**
< 1/8 **BROOKLYN, NY 11201**
0.051 mi.
270 ft. **Site 6 of 64 in cluster A**

Relative: **Lower**
Actual: **14 ft.**

NY MANIFEST:

Name:	CONSOLIDATED EDISON
Address:	NAVY & FLUSHING AVE MH621
City,State,Zip:	BROOKLYN, NY 11201
Country:	USA
EPA ID:	NYP004124020
Facility Status:	Not reported
Location Address 1:	NAVY & FLUSHING AVE MH621
Code:	BP
Location Address 2:	Not reported
Total Tanks:	Not reported
Location City:	BROOKLYN
Location State:	NY
Location Zip:	11201
Location Zip 4:	Not reported

NY MANIFEST:

EPAID:	NYP004124020
Mailing Name:	CONSOLIDATED EDISON
Mailing Contact:	FRANKLIN MURRAY
Mailing Address 1:	4 IRVING PLACE RM 828
Mailing Address 2:	Not reported
Mailing City:	NEW YORK
Mailing State:	NY
Mailing Zip:	10003
Mailing Zip 4:	Not reported
Mailing Country:	USA
Mailing Phone:	2124602808

A32 **CON EDISON MANHOLE 60385** **RCRA NonGen / NLR** **1010327582**
East **NAVY ST & FLUSHING AVE** **NY MANIFEST** **NYP004147385**
< 1/8 **BROOKLYN, NY 11201**
0.051 mi.
270 ft. **Site 7 of 64 in cluster A**

Relative: **Lower**
Actual: **14 ft.**

RCRA Listings:

Date Form Received by Agency:	20070411
Handler Name:	Con Edison Manhole 60385
Handler Address:	NAVY ST & FLUSHING AVE
Handler City,State,Zip:	BROOKLYN, NY 11201
EPA ID:	NYP004147385
Contact Name:	DANIEL PONTECORVO
Contact Address:	4 IRVING PL, RM 828
Contact City,State,Zip:	NEW YORK, NY 10003
Contact Telephone:	212-580-8383
Contact Fax:	Not reported
Contact Email:	Not reported
Contact Title:	Not reported
EPA Region:	02
Land Type:	Not reported
Federal Waste Generator Description:	Not a generator, verified
Non-Notifier:	Not reported
Biennial Report Cycle:	Not reported

CON EDISON MANHOLE 60385 (Continued) **1010327582**

Accessibility:	Not reported
Active Site Indicator:	Not reported
State District Owner:	Ny
State District:	NYSDEC R2
Mailing Address:	4 IRVING PL, RM 828
Mailing City,State,Zip:	NEW YORK, NY 10003
Owner Name:	Not reported
Owner Type:	Not reported
Operator Name:	Not reported
Operator Type:	Not reported
Short-Term Generator Activity:	No
Importer Activity:	No
Mixed Waste Generator:	No
Transporter Activity:	No
Transfer Facility Activity:	No
Recycler Activity with Storage:	No
Small Quantity On-Site Burner Exemption:	No
Smelting Melting and Refining Furnace Exemption:	No
Underground Injection Control:	No
Off-Site Waste Receipt:	No
Universal Waste Indicator:	No
Universal Waste Destination Facility:	No
Federal Universal Waste:	No
Active Site State-Reg Handler:	---
Federal Facility Indicator:	Not reported
Hazardous Secondary Material Indicator:	NN
Sub-Part K Indicator:	Not reported
2018 GPRA Permit Baseline:	Not on the Baseline
2018 GPRA Renewals Baseline:	Not on the Baseline
202 GPRA Corrective Action Baseline:	No
Subject to Corrective Action Universe:	No
Non-TSDFs Where RCRA CA has Been Imposed Universe:	No
Corrective Action Priority Ranking:	No NCAPS ranking
Environmental Control Indicator:	No
Institutional Control Indicator:	No
Human Exposure Controls Indicator:	N/A
Groundwater Controls Indicator:	N/A
Significant Non-Complier Universe:	No
Unaddressed Significant Non-Complier Universe:	No
Addressed Significant Non-Complier Universe:	No
Significant Non-Complier With a Compliance Schedule Universe:	No
Financial Assurance Required:	Not reported
Handler Date of Last Change:	20150414
Recognized Trader-Importer:	No
Recognized Trader-Exporter:	No
Importer of Spent Lead Acid Batteries:	No
Exporter of Spent Lead Acid Batteries:	No
Recycler Activity Without Storage:	Not reported
Manifest Broker:	Not reported
Sub-Part P Indicator:	No

Historic Generators:

Receive Date:		20070409
Handler Name:	CON EDISON	
Federal Waste Generator Description:		Not reported
State District Owner:		Not reported

CON EDISON MANHOLE 60385 (Continued) **1010327582**

Large Quantity Handler of Universal Waste: No
Recognized Trader Importer: No
Recognized Trader Exporter: No
Spent Lead Acid Battery Importer: No
Spent Lead Acid Battery Exporter: No
Current Record: No
Non Storage Recycler Activity: Not reported
Electronic Manifest Broker: Not reported

Receive Date: 20070410
Handler Name: CON EDISON
Federal Waste Generator Description: Not a generator, verified
State District Owner: Not reported
Large Quantity Handler of Universal Waste: No
Recognized Trader Importer: No
Recognized Trader Exporter: No
Spent Lead Acid Battery Importer: No
Spent Lead Acid Battery Exporter: No
Current Record: No
Non Storage Recycler Activity: Not reported
Electronic Manifest Broker: Not reported

Receive Date: 20070411
Handler Name: CON EDISON MANHOLE 60385
Federal Waste Generator Description: Not a generator, verified
State District Owner: Ny
Large Quantity Handler of Universal Waste: No
Recognized Trader Importer: No
Recognized Trader Exporter: No
Spent Lead Acid Battery Importer: No
Spent Lead Acid Battery Exporter: No
Current Record: Yes
Non Storage Recycler Activity: Not reported
Electronic Manifest Broker: Not reported

List of NAICS Codes and Descriptions:
NAICS Codes: No NAICS Codes Found

Facility Has Received Notices of Violations:
Violations: No Violations Found

Evaluation Action Summary:
Evaluations: No Evaluations Found

NY MANIFEST:
Name: CONSOLIDATED EDISON
Address: NAVY ST & FLUSHING AVE
City,State,Zip: BROOKLYN, NY 11205
Country: USA
EPA ID: NYP004142402
Facility Status: Not reported
Location Address 1: NAVY & FLUSHING MH60383
Code: BP
Location Address 2: Not reported

CON EDISON MANHOLE 60385 (Continued) **1010327582**

Total Tanks:	Not reported
Location City:	BROOKLYN
Location State:	NY
Location Zip:	11201
Location Zip 4:	Not reported

NY MANIFEST:

EPAID:	NYP004142402
Mailing Name:	CONSOLIDATED EDISON
Mailing Contact:	FRANKLIN MURRAY
Mailing Address 1:	4 IRVING PLACE RM 828
Mailing Address 2:	Not reported
Mailing City:	NEW YORK
Mailing State:	NY
Mailing Zip:	10003
Mailing Zip 4:	Not reported
Mailing Country:	USA
Mailing Phone:	2124602808

NY MANIFEST:

Document ID:	Not reported
Manifest Status:	Not reported
seq:	Not reported
Year:	2018
Trans1 State ID:	NYD006982359
Trans2 State ID:	Not reported
Generator Ship Date:	05/26/2006
Trans1 Recv Date:	05/26/2006
Trans2 Recv Date:	Not reported
TSD Site Recv Date:	05/30/2006
Part A Recv Date:	Not reported
Part B Recv Date:	Not reported
Generator EPA ID:	NYP004142402
Trans1 EPA ID:	Not reported
Trans2 EPA ID:	Not reported
TSDF ID 1:	NYD077444263
TSDF ID 2:	Not reported
Manifest Tracking Number:	NYE1321515
Import Indicator:	N
Export Indicator:	N
Discr Quantity Indicator:	N
Discr Type Indicator:	N
Discr Residue Indicator:	N
Discr Partial Reject Indicator:	N
Discr Full Reject Indicator:	N
Manifest Ref Number:	Not reported
Alt Facility RCRA ID:	Not reported
Alt Facility Sign Date:	Not reported
MGMT Method Type Code:	Not reported
Waste Code:	Not reported
Waste Code:	Not reported
Waste Code:	Not reported
Waste Code:	Not reported
Waste Code:	Not reported
Waste Code:	Not reported
Quantity:	174
Units:	K - Kilograms (2.2 pounds)

CON EDISON MANHOLE 60385 (Continued) **1010327582**

Number of Containers:	1
Container Type:	DM - Metal drums, barrels
Handling Method:	B Incineration, heat recovery, burning.
Specific Gravity:	1
Waste Code:	B007
Waste Code 1_2:	Not reported
Waste Code 1_3:	Not reported
Waste Code 1_4:	Not reported
Waste Code 1_5:	Not reported
Waste Code 1_6:	Not reported

A33 **CONSOLIDATED EDISON** **NY MANIFEST** **S108933334**
East **NAVY ST & FLUSHING AV MH09363** **N/A**
< 1/8 **BROOKLYN, NY 11201**
0.051 mi.
270 ft. **Site 8 of 64 in cluster A**

Relative:
Lower

Actual:
14 ft.

NY MANIFEST:

Name:	CONSOLIDATED EDISON
Address:	NAVY ST & FLUSHING AV MH09363
City,State,Zip:	BROOKLYN, NY 11201
Country:	USA
EPA ID:	NYP004139770
Facility Status:	Not reported
Location Address 1:	NAVY ST & FLUSHING AV MH09363
Code:	BP
Location Address 2:	Not reported
Total Tanks:	Not reported
Location City:	BROOKLYN
Location State:	NY
Location Zip:	11201
Location Zip 4:	Not reported

NY MANIFEST:

EPAID:	NYP004139770
Mailing Name:	CONSOLIDATED EDISON
Mailing Contact:	FRANKLIN MURRAY
Mailing Address 1:	4 IRVING PLACE RM 828
Mailing Address 2:	Not reported
Mailing City:	NEW YORK
Mailing State:	NY
Mailing Zip:	10003
Mailing Zip 4:	Not reported
Mailing Country:	USA
Mailing Phone:	2124602808

NY MANIFEST:

Document ID:	Not reported
Manifest Status:	Not reported
seq:	Not reported
Year:	2018
Trans1 State ID:	NYD006982359
Trans2 State ID:	Not reported
Generator Ship Date:	02/03/2006
Trans1 Recv Date:	02/03/2006
Trans2 Recv Date:	Not reported
TSD Site Recv Date:	02/06/2006

CONSOLIDATED EDISON (Continued) **S108933334**

Part A Recv Date:	Not reported
Part B Recv Date:	Not reported
Generator EPA ID:	NYP004139770
Trans1 EPA ID:	Not reported
Trans2 EPA ID:	Not reported
TSDF ID 1:	NYD077444263
TSDF ID 2:	Not reported
Manifest Tracking Number:	NYE1607238
Import Indicator:	N
Export Indicator:	N
Discr Quantity Indicator:	N
Discr Type Indicator:	N
Discr Residue Indicator:	N
Discr Partial Reject Indicator:	N
Discr Full Reject Indicator:	N
Manifest Ref Number:	Not reported
Alt Facility RCRA ID:	Not reported
Alt Facility Sign Date:	Not reported
MGMT Method Type Code:	Not reported
Waste Code:	Not reported
Waste Code:	Not reported
Waste Code:	Not reported
Waste Code:	Not reported
Waste Code:	Not reported
Waste Code:	Not reported
Quantity:	300
Units:	K - Kilograms (2.2 pounds)
Number of Containers:	3
Container Type:	DM - Metal drums, barrels
Handling Method:	L Landfill.
Specific Gravity:	1
Waste Code:	B007
Waste Code 1_2:	Not reported
Waste Code 1_3:	Not reported
Waste Code 1_4:	Not reported
Waste Code 1_5:	Not reported
Waste Code 1_6:	Not reported

A34 **CON EDISON MANHOLE 60383** **RCRA NonGen / NLR** **1010326668**
East **NAVY ST & FLUSHING AVE** **NYP004142402**
< 1/8 **BROOKLYN, NY 11205**
0.051 mi.
270 ft. **Site 9 of 64 in cluster A**

Relative: **Lower**

Actual: **14 ft.**

RCRA Listings:

Date Form Received by Agency:	20061117
Handler Name:	Con Edison Manhole 60383
Handler Address:	NAVY ST & FLUSHING AVE
Handler City,State,Zip:	BROOKLYN, NY 11205
EPA ID:	NYP004142402
Contact Name:	STEVEN MARTIS
Contact Address:	4 IRVING PL, RM 828
Contact City,State,Zip:	NEW YORK, NY 10003
Contact Telephone:	212-580-8383
Contact Fax:	Not reported
Contact Email:	Not reported
Contact Title:	Not reported

CON EDISON MANHOLE 60383 (Continued) **1010326668**

EPA Region:	02
Land Type:	Not reported
Federal Waste Generator Description:	Not a generator, verified
Non-Notifier:	Not reported
Biennial Report Cycle:	Not reported
Accessibility:	Not reported
Active Site Indicator:	Not reported
State District Owner:	Ny
State District:	NYSDEC R2
Mailing Address:	4 IRVING PL, RM 828
Mailing City,State,Zip:	NEW YORK, NY 10003
Owner Name:	Not reported
Owner Type:	Not reported
Operator Name:	Not reported
Operator Type:	Not reported
Short-Term Generator Activity:	No
Importer Activity:	No
Mixed Waste Generator:	No
Transporter Activity:	No
Transfer Facility Activity:	No
Recycler Activity with Storage:	No
Small Quantity On-Site Burner Exemption:	No
Smelting Melting and Refining Furnace Exemption:	No
Underground Injection Control:	No
Off-Site Waste Receipt:	No
Universal Waste Indicator:	No
Universal Waste Destination Facility:	No
Federal Universal Waste:	No
Active Site State-Reg Handler:	---
Federal Facility Indicator:	Not reported
Hazardous Secondary Material Indicator:	NN
Sub-Part K Indicator:	Not reported
2018 GPRA Permit Baseline:	Not on the Baseline
2018 GPRA Renewals Baseline:	Not on the Baseline
202 GPRA Corrective Action Baseline:	No
Subject to Corrective Action Universe:	No
Non-TSDFs Where RCRA CA has Been Imposed Universe:	No
Corrective Action Priority Ranking:	No NCAPS ranking
Environmental Control Indicator:	No
Institutional Control Indicator:	No
Human Exposure Controls Indicator:	N/A
Groundwater Controls Indicator:	N/A
Significant Non-Complier Universe:	No
Unaddressed Significant Non-Complier Universe:	No
Addressed Significant Non-Complier Universe:	No
Significant Non-Complier With a Compliance Schedule Universe:	No
Financial Assurance Required:	Not reported
Handler Date of Last Change:	20150414
Recognized Trader-Importer:	No
Recognized Trader-Exporter:	No
Importer of Spent Lead Acid Batteries:	No
Exporter of Spent Lead Acid Batteries:	No
Recycler Activity Without Storage:	Not reported
Manifest Broker:	Not reported
Sub-Part P Indicator:	No

CON EDISON MANHOLE 60383 (Continued) **1010326668**

Historic Generators:

Receive Date:	20061115
Handler Name: CON EDISON	
Federal Waste Generator Description:	Not reported
State District Owner:	Not reported
Large Quantity Handler of Universal Waste:	No
Recognized Trader Importer:	No
Recognized Trader Exporter:	No
Spent Lead Acid Battery Importer:	No
Spent Lead Acid Battery Exporter:	No
Current Record:	No
Non Storage Recycler Activity:	Not reported
Electronic Manifest Broker:	Not reported

Receive Date:	20061116
Handler Name: CON EDISON	
Federal Waste Generator Description:	Not a generator, verified
State District Owner:	Not reported
Large Quantity Handler of Universal Waste:	No
Recognized Trader Importer:	No
Recognized Trader Exporter:	No
Spent Lead Acid Battery Importer:	No
Spent Lead Acid Battery Exporter:	No
Current Record:	No
Non Storage Recycler Activity:	Not reported
Electronic Manifest Broker:	Not reported

Receive Date:	20061117
Handler Name: CON EDISON MANHOLE 60383	
Federal Waste Generator Description:	Not a generator, verified
State District Owner:	Ny
Large Quantity Handler of Universal Waste:	No
Recognized Trader Importer:	No
Recognized Trader Exporter:	No
Spent Lead Acid Battery Importer:	No
Spent Lead Acid Battery Exporter:	No
Current Record:	Yes
Non Storage Recycler Activity:	Not reported
Electronic Manifest Broker:	Not reported

List of NAICS Codes and Descriptions:
NAICS Codes: No NAICS Codes Found

Facility Has Received Notices of Violations:
Violations: No Violations Found

Evaluation Action Summary:
Evaluations: No Evaluations Found

A35 **NATIONAL GRID** **RCRA NonGen / NLR** **1018277400**
East **NAVY ST & FLUSHING AVE** **FINDS** **NYP000972570**
< 1/8 **BROOKLYN, NY 11205** **ECHO**
0.051 mi.
270 ft. **Site 10 of 64 in cluster A**

Relative: **Lower**
Actual: **14 ft.**

RCRA Listings:

Date Form Received by Agency:	20160411
Handler Name:	National Grid
Handler Address:	NAVY ST & FLUSHING AVE
Handler City,State,Zip:	BROOKLYN, NY 11205
EPA ID:	NYP000972570
Contact Name:	RICHARD SCHMITZ
Contact Address:	E OLD COUNTRY RD
Contact City,State,Zip:	HICKSVILLE, NY 11801
Contact Telephone:	516-545-2569
Contact Fax:	Not reported
Contact Email:	Not reported
Contact Title:	PRINCIPAL ENGINEER
EPA Region:	02
Land Type:	Private
Federal Waste Generator Description:	Not a generator, verified
Non-Notifier:	Not reported
Biennial Report Cycle:	Not reported
Accessibility:	Not reported
Active Site Indicator:	Not reported
State District Owner:	Ny
State District:	NYSDEC R2
Mailing Address:	E OLD COUNTRY RD
Mailing City,State,Zip:	HICKSVILLE, NY 11801
Owner Name:	Not reported
Owner Type:	Not reported
Operator Name:	Not reported
Operator Type:	Not reported
Short-Term Generator Activity:	No
Importer Activity:	No
Mixed Waste Generator:	No
Transporter Activity:	No
Transfer Facility Activity:	No
Recycler Activity with Storage:	No
Small Quantity On-Site Burner Exemption:	No
Smelting Melting and Refining Furnace Exemption:	No
Underground Injection Control:	No
Off-Site Waste Receipt:	No
Universal Waste Indicator:	No
Universal Waste Destination Facility:	No
Federal Universal Waste:	No
Active Site State-Reg Handler:	---
Federal Facility Indicator:	Not reported
Hazardous Secondary Material Indicator:	NN
Sub-Part K Indicator:	Not reported
2018 GPRA Permit Baseline:	Not on the Baseline
2018 GPRA Renewals Baseline:	Not on the Baseline
202 GPRA Corrective Action Baseline:	No
Subject to Corrective Action Universe:	No
Non-TSDFs Where RCRA CA has Been Imposed Universe:	No
Corrective Action Priority Ranking:	No NCAPS ranking
Environmental Control Indicator:	No
Institutional Control Indicator:	No

NATIONAL GRID (Continued) **1018277400**

Human Exposure Controls Indicator:	N/A
Groundwater Controls Indicator:	N/A
Significant Non-Complier Universe:	No
Unaddressed Significant Non-Complier Universe:	No
Addressed Significant Non-Complier Universe:	No
Significant Non-Complier With a Compliance Schedule Universe:	No
Financial Assurance Required:	Not reported
Handler Date of Last Change:	20160411
Recognized Trader-Importer:	No
Recognized Trader-Exporter:	No
Importer of Spent Lead Acid Batteries:	No
Exporter of Spent Lead Acid Batteries:	No
Recycler Activity Without Storage:	Not reported
Manifest Broker:	Not reported
Sub-Part P Indicator:	No

Historic Generators:

Receive Date:	20160201
Handler Name: NATIONAL GRID	
Federal Waste Generator Description:	Small Quantity Generator
State District Owner:	Ny
Large Quantity Handler of Universal Waste:	No
Recognized Trader Importer:	No
Recognized Trader Exporter:	No
Spent Lead Acid Battery Importer:	No
Spent Lead Acid Battery Exporter:	No
Current Record:	No
Non Storage Recycler Activity:	Not reported
Electronic Manifest Broker:	Not reported

Receive Date:	20160411
Handler Name: NATIONAL GRID	
Federal Waste Generator Description:	Not a generator, verified
State District Owner:	Ny
Large Quantity Handler of Universal Waste:	No
Recognized Trader Importer:	No
Recognized Trader Exporter:	No
Spent Lead Acid Battery Importer:	No
Spent Lead Acid Battery Exporter:	No
Current Record:	Yes
Non Storage Recycler Activity:	Not reported
Electronic Manifest Broker:	Not reported

List of NAICS Codes and Descriptions:

NAICS Codes:	No NAICS Codes Found

Facility Has Received Notices of Violations:

Violations:	No Violations Found

Evaluation Action Summary:

Evaluations:	No Evaluations Found

NATIONAL GRID (Continued) **1018277400**

FINDS:
Registry ID: 110067265042

Click Here for FRS Facility Detail Report:

Environmental Interest/Information System:
RCRAInfo is a national information system that supports the Resource Conservation and Recovery Act (RCRA) program through the tracking of events and activities related to facilities that generate, transport, and treat, store, or dispose of hazardous waste. RCRAInfo allows RCRA program staff to track the notification, permit, compliance, and corrective action activities required under RCRA.

Click this hyperlink while viewing on your computer to access additional FINDS: detail in the EDR Site Report.

ECHO:

Envid:	1018277400
Registry ID:	110067265042
DFR URL:	http://echo.epa.gov/detailed-facility-report?fid=110067265042
Name:	NATIONAL GRID
Address:	NAVY ST & FLUSHING AVE
City,State,Zip:	BROOKLYN, NY 11205

A36 **CON EDISON MANHOLE 715** **RCRA NonGen / NLR** **1010326802**
East **NASSAU ST & NAVY ST** **NYP004143137**
< 1/8 **BROOKLYN, NY 11235**
0.051 mi.
271 ft. **Site 11 of 64 in cluster A**

Relative: **Lower**

Actual: **14 ft.**

RCRA Listings:

Date Form Received by Agency:	20061117
Handler Name:	Con Edison Manhole 715
Handler Address:	NASSAU ST & NAVY ST
Handler City,State,Zip:	BROOKLYN, NY 11235
EPA ID:	NYP004143137
Contact Name:	DAVID DUKE
Contact Address:	4 IRVING PL, RM 828
Contact City,State,Zip:	NEW YORK, NY 10003
Contact Telephone:	212-580-8383
Contact Fax:	Not reported
Contact Email:	Not reported
Contact Title:	Not reported
EPA Region:	02
Land Type:	Not reported
Federal Waste Generator Description:	Not a generator, verified
Non-Notifier:	Not reported
Biennial Report Cycle:	Not reported
Accessibility:	Not reported
Active Site Indicator:	Not reported
State District Owner:	Ny
State District:	NYSDEC R2
Mailing Address:	4 IRVING PL, RM 828
Mailing City,State,Zip:	NEW YORK, NY 10003
Owner Name:	Not reported
Owner Type:	Not reported
Operator Name:	Not reported
Operator Type:	Not reported

CON EDISON MANHOLE 715 (Continued) **1010326802**

Short-Term Generator Activity:	No
Importer Activity:	No
Mixed Waste Generator:	No
Transporter Activity:	No
Transfer Facility Activity:	No
Recycler Activity with Storage:	No
Small Quantity On-Site Burner Exemption:	No
Smelting Melting and Refining Furnace Exemption:	No
Underground Injection Control:	No
Off-Site Waste Receipt:	No
Universal Waste Indicator:	No
Universal Waste Destination Facility:	No
Federal Universal Waste:	No
Active Site State-Reg Handler:	---
Federal Facility Indicator:	Not reported
Hazardous Secondary Material Indicator:	NN
Sub-Part K Indicator:	Not reported
2018 GPRA Permit Baseline:	Not on the Baseline
2018 GPRA Renewals Baseline:	Not on the Baseline
202 GPRA Corrective Action Baseline:	No
Subject to Corrective Action Universe:	No
Non-TSDFs Where RCRA CA has Been Imposed Universe:	No
Corrective Action Priority Ranking:	No NCAPS ranking
Environmental Control Indicator:	No
Institutional Control Indicator:	No
Human Exposure Controls Indicator:	N/A
Groundwater Controls Indicator:	N/A
Significant Non-Complier Universe:	No
Unaddressed Significant Non-Complier Universe:	No
Addressed Significant Non-Complier Universe:	No
Significant Non-Complier With a Compliance Schedule Universe:	No
Financial Assurance Required:	Not reported
Handler Date of Last Change:	20150414
Recognized Trader-Importer:	No
Recognized Trader-Exporter:	No
Importer of Spent Lead Acid Batteries:	No
Exporter of Spent Lead Acid Batteries:	No
Recycler Activity Without Storage:	Not reported
Manifest Broker:	Not reported
Sub-Part P Indicator:	No

Historic Generators:

Receive Date:	20061115
Handler Name: CON EDISON	
Federal Waste Generator Description:	Not reported
State District Owner:	Not reported
Large Quantity Handler of Universal Waste:	No
Recognized Trader Importer:	No
Recognized Trader Exporter:	No
Spent Lead Acid Battery Importer:	No
Spent Lead Acid Battery Exporter:	No
Current Record:	No
Non Storage Recycler Activity:	Not reported
Electronic Manifest Broker:	Not reported

Receive Date:	20061116

CON EDISON MANHOLE 715 (Continued) **1010326802**

Handler Name: CON EDISON	
Federal Waste Generator Description:	Not a generator, verified
State District Owner:	Not reported
Large Quantity Handler of Universal Waste:	No
Recognized Trader Importer:	No
Recognized Trader Exporter:	No
Spent Lead Acid Battery Importer:	No
Spent Lead Acid Battery Exporter:	No
Current Record:	No
Non Storage Recycler Activity:	Not reported
Electronic Manifest Broker:	Not reported

Receive Date:	20061117
Handler Name: CON EDISON MANHOLE 715	
Federal Waste Generator Description:	Not a generator, verified
State District Owner:	Ny
Large Quantity Handler of Universal Waste:	No
Recognized Trader Importer:	No
Recognized Trader Exporter:	No
Spent Lead Acid Battery Importer:	No
Spent Lead Acid Battery Exporter:	No
Current Record:	Yes
Non Storage Recycler Activity:	Not reported
Electronic Manifest Broker:	Not reported

List of NAICS Codes and Descriptions:
NAICS Codes: No NAICS Codes Found

Facility Has Received Notices of Violations:
Violations: No Violations Found

Evaluation Action Summary:
Evaluations: No Evaluations Found

A37 **CON EDISON - MH 715** **RCRA NonGen / NLR** **1008195504**
East **NASSAU ST AND NAVY** **NY MANIFEST** **NYP004106704**
< 1/8 **BROOKLYN, NY 11215**
0.051 mi.
271 ft. **Site 12 of 64 in cluster A**

Relative: **Lower**
Actual: **14 ft.**

RCRA Listings:

Date Form Received by Agency:	20040227
Handler Name:	Con Edison - Mh 715
Handler Address:	NASSAU ST AND NAVY
Handler City,State,Zip:	BROOKLYN, NY 11215
EPA ID:	NYP004106704
Contact Name:	ANTHONY DRUMMINGS
Contact Address:	4 IRVING PLACE
Contact City,State,Zip:	NEW YORK, NY 10003
Contact Telephone:	212-460-3770
Contact Fax:	Not reported
Contact Email:	Not reported
Contact Title:	Not reported
EPA Region:	02
Land Type:	Municipal

CON EDISON - MH 715 (Continued) **1008195504**

Federal Waste Generator Description:	Not a generator, verified
Non-Notifier:	Not reported
Biennial Report Cycle:	Not reported
Accessibility:	Not reported
Active Site Indicator:	Not reported
State District Owner:	Ny
State District:	NYSDEC R2
Mailing Address:	4 IRVING PLACE
Mailing City,State,Zip:	NEW YORK, NY 10003
Owner Name:	Consolidated Edison Company Of Ny, Inc.
Owner Type:	Private
Operator Name:	Consolidated Edison Company Of Ny, Inc.
Operator Type:	Private
Short-Term Generator Activity:	No
Importer Activity:	No
Mixed Waste Generator:	No
Transporter Activity:	No
Transfer Facility Activity:	No
Recycler Activity with Storage:	No
Small Quantity On-Site Burner Exemption:	No
Smelting Melting and Refining Furnace Exemption:	No
Underground Injection Control:	No
Off-Site Waste Receipt:	No
Universal Waste Indicator:	No
Universal Waste Destination Facility:	No
Federal Universal Waste:	No
Active Site State-Reg Handler:	---
Federal Facility Indicator:	Not reported
Hazardous Secondary Material Indicator:	NN
Sub-Part K Indicator:	Not reported
2018 GPRA Permit Baseline:	Not on the Baseline
2018 GPRA Renewals Baseline:	Not on the Baseline
202 GPRA Corrective Action Baseline:	No
Subject to Corrective Action Universe:	No
Non-TSDFs Where RCRA CA has Been Imposed Universe:	No
Corrective Action Priority Ranking:	No NCAPS ranking
Environmental Control Indicator:	No
Institutional Control Indicator:	No
Human Exposure Controls Indicator:	N/A
Groundwater Controls Indicator:	N/A
Significant Non-Complier Universe:	No
Unaddressed Significant Non-Complier Universe:	No
Addressed Significant Non-Complier Universe:	No
Significant Non-Complier With a Compliance Schedule Universe:	No
Financial Assurance Required:	Not reported
Handler Date of Last Change:	20150414
Recognized Trader-Importer:	No
Recognized Trader-Exporter:	No
Importer of Spent Lead Acid Batteries:	No
Exporter of Spent Lead Acid Batteries:	No
Recycler Activity Without Storage:	Not reported
Manifest Broker:	Not reported
Sub-Part P Indicator:	No

Biennial: List of Years

Year:	2003

CON EDISON - MH 715 (Continued) **1008195504**

Click Here for Biennial Reporting System Data:

Hazardous Waste Summary:
Waste Code: D008
Waste Description: Lead

Handler - Owner Operator:
Owner/Operator Indicator: Operator
Owner/Operator Name: CONSOLIDATED EDISON COMPANY OF NY, INC.
Legal Status: Private
Date Became Current: 20030126
Date Ended Current: Not reported
Owner/Operator Address: 4 IRVING PLACE
Owner/Operator City,State,Zip: NEW YORK, NY 10003
Owner/Operator Telephone: Not reported
Owner/Operator Telephone Ext: Not reported
Owner/Operator Fax: Not reported
Owner/Operator Email: Not reported

Owner/Operator Indicator: Owner
Owner/Operator Name: CONSOLIDATED EDISON COMPANY OF NY, INC.
Legal Status: Private
Date Became Current: 20030126
Date Ended Current: Not reported
Owner/Operator Address: 4 IRVING PLACE
Owner/Operator City,State,Zip: NEW YORK, NY 10003
Owner/Operator Telephone: Not reported
Owner/Operator Telephone Ext: Not reported
Owner/Operator Fax: Not reported
Owner/Operator Email: Not reported

Owner/Operator Indicator: Owner
Owner/Operator Name: CONSOLIDATED EDISON COMPANY OF NY, INC.
Legal Status: Private
Date Became Current: 20030126
Date Ended Current: Not reported
Owner/Operator Address: 4 IRVING PLACE
Owner/Operator City,State,Zip: NEW YORK, NY 10003
Owner/Operator Telephone: Not reported
Owner/Operator Telephone Ext: Not reported
Owner/Operator Fax: Not reported
Owner/Operator Email: Not reported

Owner/Operator Indicator: Operator
Owner/Operator Name: CONSOLIDATED EDISON COMPANY OF NY, INC.
Legal Status: Private
Date Became Current: 20030126
Date Ended Current: Not reported
Owner/Operator Address: 4 IRVING PLACE
Owner/Operator City,State,Zip: NEW YORK, NY 10003
Owner/Operator Telephone: Not reported
Owner/Operator Telephone Ext: Not reported
Owner/Operator Fax: Not reported
Owner/Operator Email: Not reported

CON EDISON - MH 715 (Continued) **1008195504**

Historic Generators:

Receive Date:		20040225
Handler Name:	CON EDISON - MH 715	
Federal Waste Generator Description:		Large Quantity Generator
State District Owner:		Not reported
Large Quantity Handler of Universal Waste:		No
Recognized Trader Importer:		No
Recognized Trader Exporter:		No
Spent Lead Acid Battery Importer:		No
Spent Lead Acid Battery Exporter:		No
Current Record:		No
Non Storage Recycler Activity:		Not reported
Electronic Manifest Broker:		Not reported

Receive Date:		20040226
Handler Name:	CON EDISON - MH 715	
Federal Waste Generator Description:		Not a generator, verified
State District Owner:		Not reported
Large Quantity Handler of Universal Waste:		No
Recognized Trader Importer:		No
Recognized Trader Exporter:		No
Spent Lead Acid Battery Importer:		No
Spent Lead Acid Battery Exporter:		No
Current Record:		No
Non Storage Recycler Activity:		Not reported
Electronic Manifest Broker:		Not reported

Receive Date:		20040227
Handler Name:	CON EDISON - MH 715	
Federal Waste Generator Description:		Not a generator, verified
State District Owner:		Ny
Large Quantity Handler of Universal Waste:		No
Recognized Trader Importer:		No
Recognized Trader Exporter:		No
Spent Lead Acid Battery Importer:		No
Spent Lead Acid Battery Exporter:		No
Current Record:		Yes
Non Storage Recycler Activity:		Not reported
Electronic Manifest Broker:		Not reported

List of NAICS Codes and Descriptions:

NAICS Code:	221122
NAICS Description:	ELECTRIC POWER DISTRIBUTION

Facility Has Received Notices of Violations:

Violations:	No Violations Found

Evaluation Action Summary:

Evaluations:	No Evaluations Found

NY MANIFEST:

Name:	CONSOLIDATED EDISON
Address:	NASSAU ST AND NAVY
City,State,Zip:	BROOKLYN, NY 11215

CON EDISON - MH 715 (Continued) **1008195504**

Country:	USA
EPA ID:	NYP004106704
Facility Status:	Not reported
Location Address 1:	NASSAU ST & NAVY MH715
Code:	BP
Location Address 2:	Not reported
Total Tanks:	Not reported
Location City:	BROOKLYN
Location State:	NY
Location Zip:	11201
Location Zip 4:	Not reported

NY MANIFEST:

EPAID:	NYP004106704
Mailing Name:	CONSOLIDATED EDISON
Mailing Contact:	FRANKLIN MURRAY
Mailing Address 1:	4 IRVING PLACE RM 828
Mailing Address 2:	Not reported
Mailing City:	NEW YORK
Mailing State:	NY
Mailing Zip:	10003
Mailing Zip 4:	Not reported
Mailing Country:	USA
Mailing Phone:	2124602808

A38 **ONE PINT OIL IN MANHOLE # 694** **NY Spills** **S109059345**
East **NAVY ST & NASSAU STREET** **N/A**
< 1/8 **BROOKLYN, NY**
0.051 mi.
271 ft. **Site 13 of 64 in cluster A**

Relative: **Lower**

Actual: **14 ft.**

SPILLS:

Name:	ONE PINT OIL IN MANHOLE # 694
Address:	NAVY ST & NASSAU STREET
City,State,Zip:	BROOKLYN, NY
Spill Number/Closed Date:	0711756 / 2008-03-20
Facility ID:	0711756
Facility Type:	ER
DER Facility ID:	342902
Site ID:	393282
DEC Region:	2
Spill Cause:	Equipment Failure
Spill Class:	C4
SWIS:	2401
Spill Date:	2008-02-06
Investigator:	gdbreen
Referred To:	Not reported
Reported to Dept:	2008-02-07
CID:	444
Water Affected:	Not reported
Spill Source:	Commercial/Industrial
Spill Notifier:	Responsible Party
Cleanup Ceased:	Not reported
Cleanup Meets Std:	False
Last Inspection:	Not reported
Recommended Penalty:	False
UST Trust:	Not reported

ONE PINT OIL IN MANHOLE # 694 (Continued) **S109059345**

Remediation Phase:	0
Date Entered In Computer:	2008-02-07
Spill Record Last Update:	2008-03-20
Spiller Name:	ERTSDESK
Spiller Company:	CON EDISON MH # 694
Spiller Address:	NAVY ST & NASSUAE STR
Spiller Company:	999
Contact Name:	ERTSDESK
DEC Memo:	" Not reported
Remarks:	" Not reported

All Materials:

Site ID:	393282
Operable Unit ID:	1150250
Operable Unit:	01
Material ID:	2140851
Material Code:	0066A
Material Name:	unknown petroleum
Case No.:	Not reported
Material FA:	Petroleum
Quantity:	.00
Units:	G
Recovered:	.00
Resource Affected:	Soil
Oxygenate:	Not reported

A39 **MANHOLE #715** **NY Spills** **S102240129**
East **NASSAU ST AND NAVY ST** **N/A**
< 1/8 **BROOKLYN, NY**
0.051 mi.
271 ft. **Site 14 of 64 in cluster A**

Relative: **Lower**
Actual: **14 ft.**

SPILLS:

Name:	MANHOLE #715
Address:	NASSAU ST AND NAVY ST
City,State,Zip:	BROOKLYN, NY
Spill Number/Closed Date:	9602908 / 2005-02-08
Facility ID:	9602908
Facility Type:	ER
DER Facility ID:	96018
Site ID:	109332
DEC Region:	2
Spill Cause:	Unknown
Spill Class:	C4
SWIS:	2401
Spill Date:	1996-05-30
Investigator:	JHOCONNE
Referred To:	Not reported
Reported to Dept:	1996-05-30
CID:	311
Water Affected:	Not reported
Spill Source:	Unknown
Spill Notifier:	Responsible Party
Cleanup Ceased:	Not reported
Cleanup Meets Std:	False

MANHOLE #715 (Continued) **S102240129**

Last Inspection:	Not reported
Recommended Penalty:	False
UST Trust:	False
Remediation Phase:	0
Date Entered In Computer:	1996-05-30
Spill Record Last Update:	2005-02-08
Spiller Name:	LISA PRIMEGGIA
Spiller Company:	CON EDISON
Spiller Address:	4 IRVING PLACE
Spiller Company:	001
Contact Name:	LEO PARETSKY
DEC Memo:	"
	Not reported
	Not reported
Remarks:	"

All Materials:

Site ID:	109332
Operable Unit ID:	1030469
Operable Unit:	01
Material ID:	349146
Material Code:	0022
Material Name:	waste oil/used oil
Case No.:	Not reported
Material FA:	Petroleum
Quantity:	1.00
Units:	G
Recovered:	1.00
Resource Affected:	Soil
Oxygenate:	Not reported

A40 **CON EDISON MANHOLE 60384** **RCRA NonGen / NLR 1010787348**
East **NAVY ST & NASSAU AVE** **NY MANIFEST NYP004148656**
< 1/8 **BROOKLYN, NY 11201**
0.051 mi.
271 ft. **Site 15 of 64 in cluster A**

Relative: **Lower**
Actual: **14 ft.**

RCRA Listings:

Date Form Received by Agency:	20080315
Handler Name:	Con Edison Manhole 60384
Handler Address:	NAVY ST & NASSAU AVE
Handler City,State,Zip:	BROOKLYN, NY 11201
EPA ID:	NYP004148656
Contact Name:	PATRICK HANLEY
Contact Address:	4 IRVING PL, RM 828
Contact City,State,Zip:	NEW YORK, NY 10003
Contact Telephone:	718-204-4234
Contact Fax:	Not reported
Contact Email:	Not reported
Contact Title:	Not reported
EPA Region:	02
Land Type:	Not reported
Federal Waste Generator Description:	Not a generator, verified
Non-Notifier:	Not reported
Biennial Report Cycle:	Not reported
Accessibility:	Not reported
Active Site Indicator:	Not reported

CON EDISON MANHOLE 60384 (Continued) **1010787348**

State District Owner:	Ny
State District:	NYSDEC R2
Mailing Address:	4 IRVING PL, RM 828
Mailing City,State,Zip:	NEW YORK, NY 10003
Owner Name:	Not reported
Owner Type:	Not reported
Operator Name:	Not reported
Operator Type:	Not reported
Short-Term Generator Activity:	No
Importer Activity:	No
Mixed Waste Generator:	No
Transporter Activity:	No
Transfer Facility Activity:	No
Recycler Activity with Storage:	No
Small Quantity On-Site Burner Exemption:	No
Smelting Melting and Refining Furnace Exemption:	No
Underground Injection Control:	No
Off-Site Waste Receipt:	No
Universal Waste Indicator:	No
Universal Waste Destination Facility:	No
Federal Universal Waste:	No
Active Site State-Reg Handler:	---
Federal Facility Indicator:	Not reported
Hazardous Secondary Material Indicator:	NN
Sub-Part K Indicator:	Not reported
2018 GPRA Permit Baseline:	Not on the Baseline
2018 GPRA Renewals Baseline:	Not on the Baseline
202 GPRA Corrective Action Baseline:	No
Subject to Corrective Action Universe:	No
Non-TSDFs Where RCRA CA has Been Imposed Universe:	No
Corrective Action Priority Ranking:	No NCAPS ranking
Environmental Control Indicator:	No
Institutional Control Indicator:	No
Human Exposure Controls Indicator:	N/A
Groundwater Controls Indicator:	N/A
Significant Non-Complier Universe:	No
Unaddressed Significant Non-Complier Universe:	No
Addressed Significant Non-Complier Universe:	No
Significant Non-Complier With a Compliance Schedule Universe:	No
Financial Assurance Required:	Not reported
Handler Date of Last Change:	20150414
Recognized Trader-Importer:	No
Recognized Trader-Exporter:	No
Importer of Spent Lead Acid Batteries:	No
Exporter of Spent Lead Acid Batteries:	No
Recycler Activity Without Storage:	Not reported
Manifest Broker:	Not reported
Sub-Part P Indicator:	No

Historic Generators:

Receive Date:	20080314
Handler Name: CON EDISON	
Federal Waste Generator Description:	Not reported
State District Owner:	Not reported
Large Quantity Handler of Universal Waste:	No
Recognized Trader Importer:	No

CON EDISON MANHOLE 60384 (Continued) **1010787348**

Recognized Trader Exporter:	No
Spent Lead Acid Battery Importer:	No
Spent Lead Acid Battery Exporter:	No
Current Record:	No
Non Storage Recycler Activity:	Not reported
Electronic Manifest Broker:	Not reported

Receive Date:	20080315
Handler Name:	CON EDISON MANHOLE 60384
Federal Waste Generator Description:	Not a generator, verified
State District Owner:	Ny
Large Quantity Handler of Universal Waste:	No
Recognized Trader Importer:	No
Recognized Trader Exporter:	No
Spent Lead Acid Battery Importer:	No
Spent Lead Acid Battery Exporter:	No
Current Record:	Yes
Non Storage Recycler Activity:	Not reported
Electronic Manifest Broker:	Not reported

List of NAICS Codes and Descriptions:

NAICS Codes:	No NAICS Codes Found

Facility Has Received Notices of Violations:

Violations:	No Violations Found

Evaluation Action Summary:

Evaluations:	No Evaluations Found

NY MANIFEST:

Name:	CONSOLIDATED EDISON
Address:	W SIDE NAVY ST 65 FEET N OF
City,State,Zip:	BROOKLYN, NY 11201
Country:	USA
EPA ID:	NYP004148656
Facility Status:	Not reported
Location Address 1:	NAVY ST & NASSAU ST
Code:	BP
Location Address 2:	MH60384
Total Tanks:	Not reported
Location City:	BROOKLYN
Location State:	NY
Location Zip:	Not reported
Location Zip 4:	Not reported

NY MANIFEST:

EPAID:	NYP004148656
Mailing Name:	CONSOLIDATED EDISON
Mailing Contact:	FRANKLYN MURRAY
Mailing Address 1:	4 IRVING PL RM 828
Mailing Address 2:	Not reported
Mailing City:	NEW YORK
Mailing State:	NY
Mailing Zip:	10003
Mailing Zip 4:	Not reported

CON EDISON MANHOLE 60384 (Continued) **1010787348**

Mailing Country:	USA
Mailing Phone:	2124602808

NY MANIFEST:

Document ID:	Not reported
Manifest Status:	Not reported
seq:	Not reported
Year:	2018
Trans1 State ID:	NYD006982359
Trans2 State ID:	Not reported
Generator Ship Date:	03/13/2007
Trans1 Recv Date:	03/13/2007
Trans2 Recv Date:	Not reported
TSD Site Recv Date:	03/14/2007
Part A Recv Date:	Not reported
Part B Recv Date:	Not reported
Generator EPA ID:	NYP004148656
Trans1 EPA ID:	Not reported
Trans2 EPA ID:	Not reported
TSDF ID 1:	NYD077444263
TSDF ID 2:	Not reported
Manifest Tracking Number:	000331307FLE
Import Indicator:	N
Export Indicator:	N
Discr Quantity Indicator:	N
Discr Type Indicator:	N
Discr Residue Indicator:	N
Discr Partial Reject Indicator:	N
Discr Full Reject Indicator:	N
Manifest Ref Number:	Not reported
Alt Facility RCRA ID:	Not reported
Alt Facility Sign Date:	Not reported
MGMT Method Type Code:	H141
Waste Code:	Not reported
Waste Code:	Not reported
Waste Code:	Not reported
Waste Code:	Not reported
Waste Code:	Not reported
Waste Code:	Not reported
Quantity:	300
Units:	K - Kilograms (2.2 pounds)
Number of Containers:	3
Container Type:	DM - Metal drums, barrels
Handling Method:	L Landfill.
Specific Gravity:	1
Waste Code:	B007
Waste Code 1_2:	D008
Waste Code 1_3:	Not reported
Waste Code 1_4:	Not reported
Waste Code 1_5:	Not reported
Waste Code 1_6:	Not reported

A41 **CON EDISON MANHOLE 619** **RCRA NonGen / NLR** **1010787492**
East **NAVY ST & NASSAU ST** **NY MANIFEST** **NYP004150173**
< 1/8 **BROOKLYN, NY 11201**
0.051 mi.
271 ft. **Site 16 of 64 in cluster A**

Relative: **Lower**
Actual: **14 ft.**

RCRA Listings:

Date Form Received by Agency:	20080315
Handler Name:	Con Edison Manhole 619
Handler Address:	NAVY ST & NASSAU ST
Handler City,State,Zip:	BROOKLYN, NY 11201
EPA ID:	NYP004150173
Contact Name:	MICHAEL D'AGOSTINO
Contact Address:	4 IRVING PL, RM 828
Contact City,State,Zip:	NEW YORK, NY 10003
Contact Telephone:	212-580-8383
Contact Fax:	Not reported
Contact Email:	Not reported
Contact Title:	Not reported
EPA Region:	02
Land Type:	Not reported
Federal Waste Generator Description:	Not a generator, verified
Non-Notifier:	Not reported
Biennial Report Cycle:	Not reported
Accessibility:	Not reported
Active Site Indicator:	Not reported
State District Owner:	Ny
State District:	NYSDEC R2
Mailing Address:	4 IRVING PL, RM 828
Mailing City,State,Zip:	NEW YORK, NY 10003
Owner Name:	Not reported
Owner Type:	Not reported
Operator Name:	Not reported
Operator Type:	Not reported
Short-Term Generator Activity:	No
Importer Activity:	No
Mixed Waste Generator:	No
Transporter Activity:	No
Transfer Facility Activity:	No
Recycler Activity with Storage:	No
Small Quantity On-Site Burner Exemption:	No
Smelting Melting and Refining Furnace Exemption:	No
Underground Injection Control:	No
Off-Site Waste Receipt:	No
Universal Waste Indicator:	No
Universal Waste Destination Facility:	No
Federal Universal Waste:	No
Active Site State-Reg Handler:	---
Federal Facility Indicator:	Not reported
Hazardous Secondary Material Indicator:	NN
Sub-Part K Indicator:	Not reported
2018 GPRA Permit Baseline:	Not on the Baseline
2018 GPRA Renewals Baseline:	Not on the Baseline
202 GPRA Corrective Action Baseline:	No
Subject to Corrective Action Universe:	No
Non-TSDFs Where RCRA CA has Been Imposed Universe:	No
Corrective Action Priority Ranking:	No NCAPS ranking
Environmental Control Indicator:	No
Institutional Control Indicator:	No

CON EDISON MANHOLE 619 (Continued) **1010787492**

Human Exposure Controls Indicator:	N/A
Groundwater Controls Indicator:	N/A
Significant Non-Complier Universe:	No
Unaddressed Significant Non-Complier Universe:	No
Addressed Significant Non-Complier Universe:	No
Significant Non-Complier With a Compliance Schedule Universe:	No
Financial Assurance Required:	Not reported
Handler Date of Last Change:	20150414
Recognized Trader-Importer:	No
Recognized Trader-Exporter:	No
Importer of Spent Lead Acid Batteries:	No
Exporter of Spent Lead Acid Batteries:	No
Recycler Activity Without Storage:	Not reported
Manifest Broker:	Not reported
Sub-Part P Indicator:	No

Historic Generators:

Receive Date:	20080314
Handler Name: CON EDISON	
Federal Waste Generator Description:	Not reported
State District Owner:	Not reported
Large Quantity Handler of Universal Waste:	No
Recognized Trader Importer:	No
Recognized Trader Exporter:	No
Spent Lead Acid Battery Importer:	No
Spent Lead Acid Battery Exporter:	No
Current Record:	No
Non Storage Recycler Activity:	Not reported
Electronic Manifest Broker:	Not reported

Receive Date:	20080315
Handler Name: CON EDISON MANHOLE 619	
Federal Waste Generator Description:	Not a generator, verified
State District Owner:	Ny
Large Quantity Handler of Universal Waste:	No
Recognized Trader Importer:	No
Recognized Trader Exporter:	No
Spent Lead Acid Battery Importer:	No
Spent Lead Acid Battery Exporter:	No
Current Record:	Yes
Non Storage Recycler Activity:	Not reported
Electronic Manifest Broker:	Not reported

List of NAICS Codes and Descriptions:

NAICS Codes:	No NAICS Codes Found

Facility Has Received Notices of Violations:

Violations:	No Violations Found

Evaluation Action Summary:

Evaluations:	No Evaluations Found

CON EDISON MANHOLE 619 (Continued) **1010787492**

NY MANIFEST:

Name:	CONSOLIDATED EDISON
Address:	NAVY ST 211 FEET N OF NASSAU
City,State,Zip:	BROOKLYN, NY 11201
Country:	USA
EPA ID:	NYP004143368
Facility Status:	Not reported
Location Address 1:	MH9363-W NAVY ST & N NASSAU ST
Code:	BP
Location Address 2:	Not reported
Total Tanks:	Not reported
Location City:	BROOKLYN
Location State:	NY
Location Zip:	Not reported
Location Zip 4:	Not reported

NY MANIFEST:

EPAID:	NYP004143368
Mailing Name:	CONSOLIDATED EDISON
Mailing Contact:	FRANKLYN MURRAY
Mailing Address 1:	4 IRVING PL RM 828
Mailing Address 2:	Not reported
Mailing City:	NEW YORK
Mailing State:	NY
Mailing Zip:	10003
Mailing Zip 4:	Not reported
Mailing Country:	USA
Mailing Phone:	2124602808

NY MANIFEST:

Document ID:	Not reported
Manifest Status:	Not reported
seq:	Not reported
Year:	2018
Trans1 State ID:	NYD006982359
Trans2 State ID:	Not reported
Generator Ship Date:	07/04/2006
Trans1 Recv Date:	07/04/2006
Trans2 Recv Date:	Not reported
TSD Site Recv Date:	07/05/2006
Part A Recv Date:	Not reported
Part B Recv Date:	Not reported
Generator EPA ID:	NYP004143368
Trans1 EPA ID:	Not reported
Trans2 EPA ID:	Not reported
TSDF ID 1:	NYD077444263
TSDF ID 2:	Not reported
Manifest Tracking Number:	NYE1594017
Import Indicator:	N
Export Indicator:	N
Discr Quantity Indicator:	N
Discr Type Indicator:	N
Discr Residue Indicator:	N
Discr Partial Reject Indicator:	N
Discr Full Reject Indicator:	N
Manifest Ref Number:	Not reported
Alt Facility RCRA ID:	Not reported

CON EDISON MANHOLE 619 (Continued) **1010787492**

Alt Facility Sign Date:	Not reported
MGMT Method Type Code:	Not reported
Waste Code:	Not reported
Waste Code:	Not reported
Waste Code:	Not reported
Waste Code:	Not reported
Waste Code:	Not reported
Waste Code:	Not reported
Quantity:	44
Units:	K - Kilograms (2.2 pounds)
Number of Containers:	1
Container Type:	DM - Metal drums, barrels
Handling Method:	L Landfill.
Specific Gravity:	1
Waste Code:	B007
Waste Code 1_2:	Not reported
Waste Code 1_3:	Not reported
Waste Code 1_4:	Not reported
Waste Code 1_5:	Not reported
Waste Code 1_6:	Not reported

Name:	CONSOLIDATED EDISON
Address:	NAVY ST & NASSAU ST
City,State,Zip:	BROOKLYN, NY 11201
Country:	USA
EPA ID:	NYP004150173
Facility Status:	Not reported
Location Address 1:	NASSAU ST & NAVY ST
Code:	BP
Location Address 2:	MH 619
Total Tanks:	Not reported
Location City:	BROOKLYN
Location State:	NY
Location Zip:	11201
Location Zip 4:	Not reported

NY MANIFEST:

EPAID:	NYP004150173
Mailing Name:	CONSOLIDATED EDISON
Mailing Contact:	FRANKLYN MURRAY
Mailing Address 1:	4 IRVING PLACE RM 828
Mailing Address 2:	Not reported
Mailing City:	NEW YORK
Mailing State:	NY
Mailing Zip:	10003
Mailing Zip 4:	Not reported
Mailing Country:	USA
Mailing Phone:	2124602808

NY MANIFEST:

Document ID:	Not reported
Manifest Status:	Not reported
seq:	Not reported
Year:	2018
Trans1 State ID:	NYD006982359
Trans2 State ID:	Not reported

CON EDISON MANHOLE 619 (Continued) **1010787492**

Generator Ship Date:	04/27/2007
Trans1 Recv Date:	04/27/2007
Trans2 Recv Date:	Not reported
TSD Site Recv Date:	05/01/2007
Part A Recv Date:	Not reported
Part B Recv Date:	Not reported
Generator EPA ID:	NYP004150173
Trans1 EPA ID:	Not reported
Trans2 EPA ID:	Not reported
TSDF ID 1:	NYD077444263
TSDF ID 2:	Not reported
Manifest Tracking Number:	001450149FLE
Import Indicator:	N
Export Indicator:	N
Discr Quantity Indicator:	N
Discr Type Indicator:	N
Discr Residue Indicator:	N
Discr Partial Reject Indicator:	N
Discr Full Reject Indicator:	N
Manifest Ref Number:	Not reported
Alt Facility RCRA ID:	Not reported
Alt Facility Sign Date:	Not reported
MGMT Method Type Code:	H141
Waste Code:	Not reported
Waste Code:	Not reported
Waste Code:	Not reported
Waste Code:	Not reported
Waste Code:	Not reported
Waste Code:	Not reported
Quantity:	200
Units:	K - Kilograms (2.2 pounds)
Number of Containers:	4
Container Type:	DM - Metal drums, barrels
Handling Method:	L Landfill.
Specific Gravity:	1
Waste Code:	B007
Waste Code 1_2:	D008
Waste Code 1_3:	Not reported
Waste Code 1_4:	Not reported
Waste Code 1_5:	Not reported
Waste Code 1_6:	Not reported

Click this hyperlink while viewing on your computer to access
-1 additional NY MANIFEST: record(s) in the EDR Site Report.

A42 **CON EDISON MANHOLE: 60010** **RCRA NonGen / NLR** **1016968092**
East **NAVY ST & NASSAU ST** **NY MANIFEST** **NYP004416962**
< 1/8 **BROOKLYN, NY 11201**
0.051 mi.
271 ft. **Site 17 of 64 in cluster A**

Relative: RCRA Listings:
Lower

Date Form Received by Agency:	20140212
Handler Name:	Con Edison Manhole: 60010
Handler Address:	NAVY ST & NASSAU ST
Handler City,State,Zip:	BROOKLYN, NY 11201
EPA ID:	NYP004416962

Actual:
14 ft.

CON EDISON MANHOLE: 60010 (Continued) **1016968092**

Contact Name:	THOMAS TEELING
Contact Address:	Not reported
Contact City,State,Zip:	Not reported
Contact Telephone:	212-460-3770
Contact Fax:	Not reported
Contact Email:	Not reported
Contact Title:	SENIOR SCIENTIST
EPA Region:	02
Land Type:	Private
Federal Waste Generator Description:	Not a generator, verified
Non-Notifier:	Not reported
Biennial Report Cycle:	Not reported
Accessibility:	Not reported
Active Site Indicator:	Not reported
State District Owner:	Ny
State District:	NYSDEC R2
Mailing Address:	IRVING PL, 15TH FL NE
Mailing City,State,Zip:	NEW YORK, NY 10003
Owner Name:	Not reported
Owner Type:	Not reported
Operator Name:	Not reported
Operator Type:	Not reported
Short-Term Generator Activity:	No
Importer Activity:	No
Mixed Waste Generator:	No
Transporter Activity:	No
Transfer Facility Activity:	No
Recycler Activity with Storage:	No
Small Quantity On-Site Burner Exemption:	No
Smelting Melting and Refining Furnace Exemption:	No
Underground Injection Control:	No
Off-Site Waste Receipt:	No
Universal Waste Indicator:	No
Universal Waste Destination Facility:	No
Federal Universal Waste:	No
Active Site State-Reg Handler:	---
Federal Facility Indicator:	Not reported
Hazardous Secondary Material Indicator:	NN
Sub-Part K Indicator:	Not reported
2018 GPRA Permit Baseline:	Not on the Baseline
2018 GPRA Renewals Baseline:	Not on the Baseline
202 GPRA Corrective Action Baseline:	No
Subject to Corrective Action Universe:	No
Non-TSDFs Where RCRA CA has Been Imposed Universe:	No
Corrective Action Priority Ranking:	No NCAPS ranking
Environmental Control Indicator:	No
Institutional Control Indicator:	No
Human Exposure Controls Indicator:	N/A
Groundwater Controls Indicator:	N/A
Significant Non-Complier Universe:	No
Unaddressed Significant Non-Complier Universe:	No
Addressed Significant Non-Complier Universe:	No
Significant Non-Complier With a Compliance Schedule Universe:	No
Financial Assurance Required:	Not reported
Handler Date of Last Change:	20141014
Recognized Trader-Importer:	No
Recognized Trader-Exporter:	No

CON EDISON MANHOLE: 60010 (Continued) **1016968092**

Importer of Spent Lead Acid Batteries:	No
Exporter of Spent Lead Acid Batteries:	No
Recycler Activity Without Storage:	Not reported
Manifest Broker:	Not reported
Sub-Part P Indicator:	No

Historic Generators:

Receive Date:	20140112
Handler Name:	CON EDISON MANHOLE: 60010
Federal Waste Generator Description:	Conditionally Exempt Small Quantity Generator
State District Owner:	Ny
Large Quantity Handler of Universal Waste:	No
Recognized Trader Importer:	No
Recognized Trader Exporter:	No
Spent Lead Acid Battery Importer:	No
Spent Lead Acid Battery Exporter:	No
Current Record:	No
Non Storage Recycler Activity:	Not reported
Electronic Manifest Broker:	Not reported

Receive Date:	20140212
Handler Name:	CON EDISON MANHOLE: 60010
Federal Waste Generator Description:	Not a generator, verified
State District Owner:	Ny
Large Quantity Handler of Universal Waste:	No
Recognized Trader Importer:	No
Recognized Trader Exporter:	No
Spent Lead Acid Battery Importer:	No
Spent Lead Acid Battery Exporter:	No
Current Record:	Yes
Non Storage Recycler Activity:	Not reported
Electronic Manifest Broker:	Not reported

List of NAICS Codes and Descriptions:

NAICS Codes:	No NAICS Codes Found

Facility Has Received Notices of Violations:

Violations:	No Violations Found

Evaluation Action Summary:

Evaluations:	No Evaluations Found

NY MANIFEST:

Name:	CON EDISON
Address:	NAVY ST & NASSAU ST
City,State,Zip:	BROOKLYN, NY 11201
Country:	USA
EPA ID:	NYP004416962
Facility Status:	Not reported
Location Address 1:	W/S NAVY ST 40‘ N/O NASSAU ST
Code:	BP
Location Address 2:	Not reported
Total Tanks:	Not reported

CON EDISON MANHOLE: 60010 (Continued) **1016968092**

Location City:	BROOKLYN
Location State:	NY
Location Zip:	11201
Location Zip 4:	Not reported

NY MANIFEST:

EPAID:	NYP004416962
Mailing Name:	CON EDISON
Mailing Contact:	TOM TEELING
Mailing Address 1:	4 IRVING PLACE 15TH FLOOR
Mailing Address 2:	Not reported
Mailing City:	NEW YORK
Mailing State:	NY
Mailing Zip:	10003
Mailing Zip 4:	Not reported
Mailing Country:	USA
Mailing Phone:	2124603770

NY MANIFEST:

Document ID:	Not reported
Manifest Status:	Not reported
seq:	Not reported
Year:	2018
Trans1 State ID:	NJD003812047
Trans2 State ID:	Not reported
Generator Ship Date:	01/12/2014
Trans1 Recv Date:	01/12/2014
Trans2 Recv Date:	Not reported
TSD Site Recv Date:	01/13/2014
Part A Recv Date:	Not reported
Part B Recv Date:	Not reported
Generator EPA ID:	NYP004416962
Trans1 EPA ID:	Not reported
Trans2 EPA ID:	Not reported
TSDF ID 1:	NJD991291105
TSDF ID 2:	Not reported
Manifest Tracking Number:	002328369GBF
Import Indicator:	N
Export Indicator:	N
Discr Quantity Indicator:	N
Discr Type Indicator:	N
Discr Residue Indicator:	N
Discr Partial Reject Indicator:	N
Discr Full Reject Indicator:	N
Manifest Ref Number:	Not reported
Alt Facility RCRA ID:	Not reported
Alt Facility Sign Date:	Not reported
MGMT Method Type Code:	H110
Waste Code:	Not reported
Waste Code:	Not reported
Waste Code:	Not reported
Waste Code:	Not reported
Waste Code:	Not reported
Waste Code:	Not reported
Quantity:	600
Units:	G - Gallons (liquids only)* (8.3 pounds)
Number of Containers:	1

CON EDISON MANHOLE: 60010 (Continued) **1016968092**

Container Type:	TT - Cargo tank, tank trucks
Handling Method:	T Chemical, physical, or biological treatment.
Specific Gravity:	1
Waste Code:	D008
Waste Code 1_2:	Not reported
Waste Code 1_3:	Not reported
Waste Code 1_4:	Not reported
Waste Code 1_5:	Not reported
Waste Code 1_6:	Not reported

A43 **CONSOLIDATED EDISON** **NY MANIFEST** **1009234229**
East **NASSAU ST AND NAVY ST** **N/A**
< 1/8 **BROOKLYN, NY 11201**
0.051 mi.
271 ft. **Site 18 of 64 in cluster A**

Relative: **Lower**
Actual: **14 ft.**

NY MANIFEST:

Name:	CONSOLIDATED EDISON
Address:	NASSAU ST AND NAVY ST
City,State,Zip:	BROOKLYN, NY 11201
Country:	USA
EPA ID:	NYP000927103
Facility Status:	Not reported
Location Address 1:	NASSAU ST AND NAVY ST
Code:	BP
Location Address 2:	Not reported
Total Tanks:	Not reported
Location City:	BROOKLYN
Location State:	NY
Location Zip:	11201
Location Zip 4:	Not reported

NY MANIFEST:

EPAID:	NYP000927103
Mailing Name:	CONSOLIDATED EDISON
Mailing Contact:	FRANKLIN MURRAY
Mailing Address 1:	4 IRVING PLACE RM 828
Mailing Address 2:	Not reported
Mailing City:	NEW YORK
Mailing State:	NY
Mailing Zip:	10003
Mailing Zip 4:	Not reported
Mailing Country:	USA
Mailing Phone:	2124602808

A44 **MANHOLE #55912** **NY Spills** **S105058855**
East **NASSAU ST & NAVY ST** **N/A**
< 1/8 **BROOKLYN, NY**
0.051 mi.
271 ft. **Site 19 of 64 in cluster A**

Relative: **Lower**

Actual: **14 ft.**

SPILLS:

Name:	MANHOLE #55912
Address:	NASSAU ST & NAVY ST
City,State,Zip:	BROOKLYN, NY
Spill Number/Closed Date:	0103882 / 2003-07-28
Facility ID:	0103882
Facility Type:	ER
DER Facility ID:	150435
Site ID:	179216
DEC Region:	2
Spill Cause:	Unknown
Spill Class:	C4
SWIS:	2401
Spill Date:	2001-07-12
Investigator:	KMFOLEY
Referred To:	Not reported
Reported to Dept:	2001-07-12
CID:	201
Water Affected:	Not reported
Spill Source:	Unknown
Spill Notifier:	Affected Persons
Cleanup Ceased:	Not reported
Cleanup Meets Std:	False
Last Inspection:	Not reported
Recommended Penalty:	False
UST Trust:	False
Remediation Phase:	0
Date Entered In Computer:	2001-07-12
Spill Record Last Update:	2003-07-28
Spiller Name:	UNKNOWN
Spiller Company:	Unknown
Spiller Address:	UNKNOWN
Spiller Company:	999
Contact Name:	MARK SCHLAGEL
DEC Memo:	"
	Not reported
	Not reported
	Not reported
	Not reported
	Not reported
	Not reported
	Not reported
	Not reported
	Not reported
	Not reported
	Not reported
	Not reported
	Not reported
	Not reported
	Not reported
Remarks:	"
	Not reported
	Not reported

MANHOLE #55912 (Continued) **S105058855**

All Materials:

Site ID:	179216
Operable Unit ID:	842413
Operable Unit:	01
Material ID:	535958
Material Code:	0066A
Material Name:	unknown petroleum
Case No.:	Not reported
Material FA:	Petroleum
Quantity:	4.00
Units:	G
Recovered:	.00
Resource Affected:	Soil
Oxygenate:	Not reported

A45 **CON EDISON MANHOLE 9363** **RCRA NonGen / NLR** **1010326848**
East **NAVY ST & NASSAU ST** **NYP004143368**
< 1/8 **BROOKLYN, NY 11201**
0.051 mi.
271 ft. **Site 20 of 64 in cluster A**

Relative: **Lower**

Actual: **14 ft.**

RCRA Listings:

Date Form Received by Agency:	20061117
Handler Name:	Con Edison Manhole 9363
Handler Address:	NAVY ST & NASSAU ST
Handler City,State,Zip:	BROOKLYN, NY 11201
EPA ID:	NYP004143368
Contact Name:	WILLIAM CAPUNE
Contact Address:	4 IRVING PL, RM 828
Contact City,State,Zip:	NEW YORK, NY 10003
Contact Telephone:	212-580-8383
Contact Fax:	Not reported
Contact Email:	Not reported
Contact Title:	Not reported
EPA Region:	02
Land Type:	Not reported
Federal Waste Generator Description:	Not a generator, verified
Non-Notifier:	Not reported
Biennial Report Cycle:	Not reported
Accessibility:	Not reported
Active Site Indicator:	Not reported
State District Owner:	Ny
State District:	NYSDEC R2
Mailing Address:	4 IRVING PL, RM 828
Mailing City,State,Zip:	NEW YORK, NY 10003
Owner Name:	Not reported
Owner Type:	Not reported
Operator Name:	Not reported
Operator Type:	Not reported
Short-Term Generator Activity:	No
Importer Activity:	No
Mixed Waste Generator:	No
Transporter Activity:	No
Transfer Facility Activity:	No
Recycler Activity with Storage:	No
Small Quantity On-Site Burner Exemption:	No

CON EDISON MANHOLE 9363 (Continued) **1010326848**

Smelting Melting and Refining Furnace Exemption:	No
Underground Injection Control:	No
Off-Site Waste Receipt:	No
Universal Waste Indicator:	No
Universal Waste Destination Facility:	No
Federal Universal Waste:	No
Active Site State-Reg Handler:	---
Federal Facility Indicator:	Not reported
Hazardous Secondary Material Indicator:	NN
Sub-Part K Indicator:	Not reported
2018 GPRA Permit Baseline:	Not on the Baseline
2018 GPRA Renewals Baseline:	Not on the Baseline
202 GPRA Corrective Action Baseline:	No
Subject to Corrective Action Universe:	No
Non-TSDFs Where RCRA CA has Been Imposed Universe:	No
Corrective Action Priority Ranking:	No NCAPS ranking
Environmental Control Indicator:	No
Institutional Control Indicator:	No
Human Exposure Controls Indicator:	N/A
Groundwater Controls Indicator:	N/A
Significant Non-Complier Universe:	No
Unaddressed Significant Non-Complier Universe:	No
Addressed Significant Non-Complier Universe:	No
Significant Non-Complier With a Compliance Schedule Universe:	No
Financial Assurance Required:	Not reported
Handler Date of Last Change:	20150414
Recognized Trader-Importer:	No
Recognized Trader-Exporter:	No
Importer of Spent Lead Acid Batteries:	No
Exporter of Spent Lead Acid Batteries:	No
Recycler Activity Without Storage:	Not reported
Manifest Broker:	Not reported
Sub-Part P Indicator:	No

Historic Generators:

Receive Date:	20061115
Handler Name: CON EDISON	
Federal Waste Generator Description:	Not reported
State District Owner:	Not reported
Large Quantity Handler of Universal Waste:	No
Recognized Trader Importer:	No
Recognized Trader Exporter:	No
Spent Lead Acid Battery Importer:	No
Spent Lead Acid Battery Exporter:	No
Current Record:	No
Non Storage Recycler Activity:	Not reported
Electronic Manifest Broker:	Not reported

Receive Date:	20061116
Handler Name: CON EDISON	
Federal Waste Generator Description:	Not a generator, verified
State District Owner:	Not reported
Large Quantity Handler of Universal Waste:	No
Recognized Trader Importer:	No
Recognized Trader Exporter:	No
Spent Lead Acid Battery Importer:	No

CON EDISON MANHOLE 9363 (Continued) **1010326848**

Spent Lead Acid Battery Exporter: No
Current Record: No
Non Storage Recycler Activity: Not reported
Electronic Manifest Broker: Not reported

Receive Date: 20061117
Handler Name: CON EDISON MANHOLE 9363
Federal Waste Generator Description: Not a generator, verified
State District Owner: Ny
Large Quantity Handler of Universal Waste: No
Recognized Trader Importer: No
Recognized Trader Exporter: No
Spent Lead Acid Battery Importer: No
Spent Lead Acid Battery Exporter: No
Current Record: Yes
Non Storage Recycler Activity: Not reported
Electronic Manifest Broker: Not reported

List of NAICS Codes and Descriptions:
NAICS Codes: No NAICS Codes Found

Facility Has Received Notices of Violations:
Violations: No Violations Found

Evaluation Action Summary:
Evaluations: No Evaluations Found

A46 **NASSAU ST & NAVY ST** **NY Spills** **S104651620**
East **NASSAU ST & NAVY ST** **N/A**
< 1/8 **BROOKLYN, NY**
0.051 mi.
271 ft. **Site 21 of 64 in cluster A**

Relative: **Lower**
Actual: **14 ft.**

SPILLS:
Name: NASSAU ST & NAVY ST
Address: NASSAU ST & NAVY ST
City,State,Zip: BROOKLYN, NY
Spill Number/Closed Date: 0000249 / 2002-01-17
Facility ID: 0000249
Facility Type: ER
DER Facility ID: 150435
Site ID: 179212
DEC Region: 2
Spill Cause: Unknown
Spill Class: C4
SWIS: 2401
Spill Date: 2000-04-06
Investigator: JHOCONNE
Referred To: Not reported
Reported to Dept: 2000-04-06
CID: 205
Water Affected: Not reported
Spill Source: Unknown
Spill Notifier: Affected Persons
Cleanup Ceased: Not reported

NASSAU ST & NAVY ST (Continued) **S104651620**

Cleanup Meets Std:	False
Last Inspection:	Not reported
Recommended Penalty:	False
UST Trust:	False
Remediation Phase:	0
Date Entered In Computer:	2000-04-06
Spill Record Last Update:	2002-01-23
Spiller Name:	Not reported
Spiller Company:	UNNKOWN
Spiller Address:	Not reported
Spiller Company:	999
Contact Name:	CALLER
DEC Memo:	"
	Not reported
	Not reported
	Not reported
	Not reported
	Not reported
	Not reported
	Not reported
	Not reported
	Not reported
Remarks:	"
	Not reported

All Materials:

Site ID:	179212
Operable Unit ID:	821943
Operable Unit:	01
Material ID:	288506
Material Code:	0066A
Material Name:	unknown petroleum
Case No.:	Not reported
Material FA:	Petroleum
Quantity:	1.00
Units:	G
Recovered:	.00
Resource Affected:	Soil
Oxygenate:	Not reported

A47 **MANHOLE # 717** **NY Spills** **S106970080**
East **NASSAU ST AND NAVY ST** **N/A**
< 1/8 **BROOKLYN, NY**
0.051 mi.
271 ft. **Site 22 of 64 in cluster A**

Relative: **Lower**
Actual: **14 ft.**

SPILLS:

Name:	MANHOLE # 717
Address:	NASSAU ST AND NAVY ST
City,State,Zip:	BROOKLYN, NY
Spill Number/Closed Date:	0505087 / 2006-01-10
Facility ID:	0505087
Facility Type:	ER
DER Facility ID:	296491
Site ID:	350046
DEC Region:	2
Spill Cause:	Unknown

MANHOLE # 717 (Continued) **S106970080**

Spill Class:	C4
SWIS:	2401
Spill Date:	2005-07-27
Investigator:	GDBREEN
Referred To:	Not reported
Reported to Dept:	2005-07-27
CID:	409
Water Affected:	Not reported
Spill Source:	Unknown
Spill Notifier:	Responsible Party
Cleanup Ceased:	Not reported
Cleanup Meets Std:	False
Last Inspection:	Not reported
Recommended Penalty:	False
UST Trust:	False
Remediation Phase:	0
Date Entered In Computer:	2005-07-27
Spill Record Last Update:	2006-01-10
Spiller Name:	ERT DESK MIKE DAUGHTERY
Spiller Company:	MANHOLE#717
Spiller Address:	NASSUA ST/ NAVY ST
Spiller Company:	001
Contact Name:	ERT DESK MIKE DAUGHTERY
DEC Memo:	"
	Not reported
	Not reported
	Not reported
	Not reported
	Not reported
	Not reported
	Not reported
	Not reported
	Not reported
	Not reported
	Not reported
Remarks:	"
	Not reported
	Not reported

All Materials:

Site ID:	350046
Operable Unit ID:	1107628
Operable Unit:	01
Material ID:	2097517
Material Code:	0066A
Material Name:	unknown petroleum
Case No.:	Not reported
Material FA:	Petroleum
Quantity:	Not reported
Units:	G
Recovered:	.00
Resource Affected:	Soil
Oxygenate:	Not reported

A48 **MH 55912** **NY Spills** **S104787019**
East **NASSAU ST & NAVY ST** **N/A**
< 1/8 **BROOKLYN, NY**
0.051 mi.
271 ft. **Site 23 of 64 in cluster A**

Relative: **Lower**

Actual: **14 ft.**

SPILLS:

Name:	MH 55912
Address:	NASSAU ST & NAVY ST
City,State,Zip:	BROOKLYN, NY
Spill Number/Closed Date:	0004254 / 2004-04-20
Facility ID:	0004254
Facility Type:	ER
DER Facility ID:	150435
Site ID:	179213
DEC Region:	2
Spill Cause:	Unknown
Spill Class:	C4
SWIS:	2401
Spill Date:	2000-07-10
Investigator:	JHOCONNE
Referred To:	Not reported
Reported to Dept:	2000-07-10
CID:	266
Water Affected:	Not reported
Spill Source:	Commercial/Industrial
Spill Notifier:	Responsible Party
Cleanup Ceased:	Not reported
Cleanup Meets Std:	False
Last Inspection:	Not reported
Recommended Penalty:	False
UST Trust:	False
Remediation Phase:	0
Date Entered In Computer:	2000-07-10
Spill Record Last Update:	2004-04-20
Spiller Name:	Not reported
Spiller Company:	CON EDISON
Spiller Address:	4 IRVING PLACE
Spiller Company:	001
Contact Name:	Not reported
DEC Memo:	"
	Not reported
	Not reported
	Not reported
	Not reported
	Not reported
	Not reported
	Not reported
	Not reported
	Not reported
	Not reported
Remarks:	"
	Not reported
	Not reported
	Not reported
	Not reported
	Not reported

All Materials:

Site ID:	179213

MH 55912 (Continued) **S104787019**

Operable Unit ID:	826653
Operable Unit:	01
Material ID:	548999
Material Code:	0066A
Material Name:	unknown petroleum
Case No.:	Not reported
Material FA:	Petroleum
Quantity:	6.00
Units:	G
Recovered:	6.00
Resource Affected:	Soil
Oxygenate:	Not reported

A49 **MANHOLE #717** **NY Spills** **S105058448**
East **NASSAU ST & NAVY ST** **N/A**
< 1/8 **BROOKLYN, NY**
0.051 mi.
271 ft. **Site 24 of 64 in cluster A**

Relative: **Lower**

Actual: **14 ft.**

SPILLS:

Name:	MANHOLE #717
Address:	NASSAU ST & NAVY ST
City,State,Zip:	BROOKLYN, NY
Spill Number/Closed Date:	0103382 / 2003-07-18
Facility ID:	0103382
Facility Type:	ER
DER Facility ID:	150435
Site ID:	179215
DEC Region:	2
Spill Cause:	Unknown
Spill Class:	C4
SWIS:	2401
Spill Date:	2001-06-27
Investigator:	KMFOLEY
Referred To:	Not reported
Reported to Dept:	2001-06-28
CID:	255
Water Affected:	Not reported
Spill Source:	Unknown
Spill Notifier:	Affected Persons
Cleanup Ceased:	Not reported
Cleanup Meets Std:	False
Last Inspection:	Not reported
Recommended Penalty:	False
UST Trust:	False
Remediation Phase:	0
Date Entered In Computer:	2001-06-28
Spill Record Last Update:	2003-07-18
Spiller Name:	Not reported
Spiller Company:	UNKNOWN
Spiller Address:	Not reported
Spiller Company:	001
Contact Name:	MARK SCHLAGEL
DEC Memo:	"
	Not reported
	Not reported
	Not reported

MANHOLE #717 (Continued) **S105058448**

Not reported
Not reported
Not reported
Not reported
Not reported
Not reported
Not reported
Not reported
Not reported
Not reported
Not reported
Not reported
Not reported
Not reported
Not reported
Not reported
Not reported
Not reported
Not reported
Not reported
Not reported
Not reported
Not reported
Remarks: "
Not reported
Not reported
Not reported
Not reported
Not reported

All Materials:

Site ID:	179215
Operable Unit ID:	842013
Operable Unit:	01
Material ID:	535468
Material Code:	0066A
Material Name:	unknown petroleum
Case No.:	Not reported
Material FA:	Petroleum
Quantity:	1.00
Units:	G
Recovered:	.00
Resource Affected:	Soil
Oxygenate:	Not reported

A50 **CONSOLIDATED EDISON** **NY MANIFEST** **S119072803**
East **NASSAU ST & NAVY ST** **N/A**
< 1/8 **BROOKLYN, NY 11235**
0.051 mi.
271 ft. **Site 25 of 64 in cluster A**

Relative: NY MANIFEST:
Lower

Actual: Name:	CONSOLIDATED EDISON
14 ft. Address:	NASSAU ST & NAVY ST
City,State,Zip:	BROOKLYN, NY 11235
Country:	USA
EPA ID:	NYP004143137
Facility Status:	Not reported
Location Address 1:	NASSAU ST & NAVY ST MH715
Code:	BP

CONSOLIDATED EDISON (Continued) **S119072803**

Location Address 2: Not reported
Total Tanks: Not reported
Location City: BROOKLYN
Location State: NY
Location Zip: 11201
Location Zip 4: Not reported

NY MANIFEST:
EPAID: NYP004143137
Mailing Name: CONSOLIDATED EDISON
Mailing Contact: FRANKLIN MURRAY
Mailing Address 1: 4 IRVING PLACE RM 828
Mailing Address 2: Not reported
Mailing City: NEW YORK
Mailing State: NY
Mailing Zip: 10003
Mailing Zip 4: Not reported
Mailing Country: USA
Mailing Phone: 2124602808

NY MANIFEST:
Document ID: Not reported
Manifest Status: Not reported
seq: Not reported
Year: 2018
Trans1 State ID: NYD006982359
Trans2 State ID: Not reported
Generator Ship Date: 06/24/2006
Trans1 Recv Date: 06/24/2006
Trans2 Recv Date: Not reported
TSD Site Recv Date: 06/27/2006
Part A Recv Date: Not reported
Part B Recv Date: Not reported
Generator EPA ID: NYP004143137
Trans1 EPA ID: Not reported
Trans2 EPA ID: Not reported
TSDF ID 1: NYD077444263
TSDF ID 2: Not reported
Manifest Tracking Number: NYE1286883
Import Indicator: N
Export Indicator: N
Discr Quantity Indicator: N
Discr Type Indicator: N
Discr Residue Indicator: N
Discr Partial Reject Indicator: N
Discr Full Reject Indicator: N
Manifest Ref Number: Not reported
Alt Facility RCRA ID: Not reported
Alt Facility Sign Date: Not reported
MGMT Method Type Code: Not reported
Waste Code: Not reported
Waste Code: Not reported
Waste Code: Not reported
Waste Code: Not reported
Waste Code: Not reported
Waste Code: Not reported
Quantity: 90

CONSOLIDATED EDISON (Continued) **S119072803**

Units:	K - Kilograms (2.2 pounds)
Number of Containers:	1
Container Type:	DM - Metal drums, barrels
Handling Method:	L Landfill.
Specific Gravity:	1
Waste Code:	B007
Waste Code 1_2:	Not reported
Waste Code 1_3:	Not reported
Waste Code 1_4:	Not reported
Waste Code 1_5:	Not reported
Waste Code 1_6:	Not reported

A51 **MANHOLE 716** **NY Spills** **S104788631**
East **NASSAU ST & NAVY ST** **N/A**
< 1/8 **BROOKLYN, NY**
0.051 mi.
271 ft. **Site 26 of 64 in cluster A**

Relative: **Lower**

Actual: **14 ft.**

SPILLS:

Name:	MANHOLE 716
Address:	NASSAU ST & NAVY ST
City,State,Zip:	BROOKLYN, NY
Spill Number/Closed Date:	0006052 / 2001-12-14
Facility ID:	0006052
Facility Type:	ER
DER Facility ID:	150435
Site ID:	179214
DEC Region:	2
Spill Cause:	Unknown
Spill Class:	C4
SWIS:	2401
Spill Date:	2000-08-22
Investigator:	JHOCONNE
Referred To:	Not reported
Reported to Dept:	2000-08-22
CID:	195
Water Affected:	Not reported
Spill Source:	Commercial/Industrial
Spill Notifier:	Affected Persons
Cleanup Ceased:	Not reported
Cleanup Meets Std:	False
Last Inspection:	Not reported
Recommended Penalty:	False
UST Trust:	False
Remediation Phase:	0
Date Entered In Computer:	2000-08-22
Spill Record Last Update:	2001-12-14
Spiller Name:	Not reported
Spiller Company:	Not reported
Spiller Address:	Not reported
Spiller Company:	001
Contact Name:	RICHARD ROACH
DEC Memo:	"
	Not reported
	Not reported
	Not reported
	Not reported

MANHOLE 716 (Continued) **S104788631**

Not reported
Not reported
Not reported
Not reported
Not reported
Not reported
Remarks: "
Not reported
Not reported
Not reported

All Materials:

Site ID:	179214
Operable Unit ID:	828874
Operable Unit:	01
Material ID:	547182
Material Code:	0066A
Material Name:	unknown petroleum
Case No.:	Not reported
Material FA:	Petroleum
Quantity:	1.00
Units:	G
Recovered:	.00
Resource Affected:	Soil
Oxygenate:	Not reported

A52 **CON ED-MH 60095** **RCRA NonGen / NLR** **1007205366**
East **NAVY ST & NASSAU AVE** **NY MANIFEST** **NYP000930131**
< 1/8 **BROOKLYN, NY 11201**
0.051 mi.
271 ft. **Site 27 of 64 in cluster A**

Relative: **Lower**
Actual: **14 ft.**

RCRA Listings:

Date Form Received by Agency:	19980228
Handler Name:	Con Ed-Mh 60095
Handler Address:	NAVY ST & NASSAU AVE
Handler City,State,Zip:	BROOKLYN, NY 11201-0000
EPA ID:	NYP000930131
Contact Name:	ANTHONY DRUMMINGS
Contact Address:	CONSOLIDATED EDISON INC
Contact City,State,Zip:	NEW YORK, NY 10003-0000
Contact Telephone:	212-460-3770
Contact Fax:	Not reported
Contact Email:	Not reported
Contact Title:	Not reported
EPA Region:	02
Land Type:	Not reported
Federal Waste Generator Description:	Not a generator, verified
Non-Notifier:	Not reported
Biennial Report Cycle:	Not reported
Accessibility:	Not reported
Active Site Indicator:	Not reported
State District Owner:	Ny
State District:	NYSDEC R2
Mailing Address:	CONSOLIDATED EDISON INC
Mailing City,State,Zip:	NEW YORK, NY 10003-0000
Owner Name:	Not reported

CON ED-MH 60095 (Continued) **1007205366**

Owner Type:	Not reported
Operator Name:	Not reported
Operator Type:	Not reported
Short-Term Generator Activity:	No
Importer Activity:	No
Mixed Waste Generator:	No
Transporter Activity:	No
Transfer Facility Activity:	No
Recycler Activity with Storage:	No
Small Quantity On-Site Burner Exemption:	No
Smelting Melting and Refining Furnace Exemption:	No
Underground Injection Control:	No
Off-Site Waste Receipt:	No
Universal Waste Indicator:	No
Universal Waste Destination Facility:	No
Federal Universal Waste:	No
Active Site State-Reg Handler:	---
Federal Facility Indicator:	Not reported
Hazardous Secondary Material Indicator:	N
Sub-Part K Indicator:	Not reported
2018 GPRA Permit Baseline:	Not on the Baseline
2018 GPRA Renewals Baseline:	Not on the Baseline
202 GPRA Corrective Action Baseline:	No
Subject to Corrective Action Universe:	No
Non-TSDFs Where RCRA CA has Been Imposed Universe:	No
Corrective Action Priority Ranking:	No NCAPS ranking
Environmental Control Indicator:	No
Institutional Control Indicator:	No
Human Exposure Controls Indicator:	N/A
Groundwater Controls Indicator:	N/A
Significant Non-Complier Universe:	No
Unaddressed Significant Non-Complier Universe:	No
Addressed Significant Non-Complier Universe:	No
Significant Non-Complier With a Compliance Schedule Universe:	No
Financial Assurance Required:	Not reported
Handler Date of Last Change:	20150414
Recognized Trader-Importer:	No
Recognized Trader-Exporter:	No
Importer of Spent Lead Acid Batteries:	No
Exporter of Spent Lead Acid Batteries:	No
Recycler Activity Without Storage:	No
Manifest Broker:	No
Sub-Part P Indicator:	No

Historic Generators:

Receive Date:	19980227
Handler Name: CON ED-MH 60095	
Federal Waste Generator Description:	Not a generator, verified
State District Owner:	Ny
Large Quantity Handler of Universal Waste:	No
Recognized Trader Importer:	No
Recognized Trader Exporter:	No
Spent Lead Acid Battery Importer:	No
Spent Lead Acid Battery Exporter:	No
Current Record:	No
Non Storage Recycler Activity:	Not reported

CON ED-MH 60095 (Continued) **1007205366**

Electronic Manifest Broker: Not reported

Receive Date: 19980228
Handler Name: CON ED-MH 60095
Federal Waste Generator Description: Not a generator, verified
State District Owner: Ny
Large Quantity Handler of Universal Waste: No
Recognized Trader Importer: No
Recognized Trader Exporter: No
Spent Lead Acid Battery Importer: No
Spent Lead Acid Battery Exporter: No
Current Record: Yes
Non Storage Recycler Activity: Not reported
Electronic Manifest Broker: Not reported

Receive Date: 19980226
Handler Name: CON ED-MH 60095
Federal Waste Generator Description: Large Quantity Generator
State District Owner: Ny
Large Quantity Handler of Universal Waste: No
Recognized Trader Importer: No
Recognized Trader Exporter: No
Spent Lead Acid Battery Importer: No
Spent Lead Acid Battery Exporter: No
Current Record: No
Non Storage Recycler Activity: Not reported
Electronic Manifest Broker: Not reported

List of NAICS Codes and Descriptions:
NAICS Code: 2211
NAICS Description: ELECTRIC POWER GENERATION, TRANSMISSION AND DISTRIBUTION

NAICS Code: 22111
NAICS Description: ELECTRIC POWER GENERATION

Facility Has Received Notices of Violations:
Violations: No Violations Found

Evaluation Action Summary:
Evaluations: No Evaluations Found

NY MANIFEST:
Name: CONSOLIDATED EDISON
Address: NAVY ST & NASSAU AVE
City,State,Zip: BROOKLYN, NY 11201-0000
Country: USA
EPA ID: NYP000930131
Facility Status: Not reported
Location Address 1: V1821-GRAND CENT PKY & RSVLT
Code: BP
Location Address 2: Not reported
Total Tanks: Not reported
Location City: BROOKLYN
Location State: NY

CON ED-MH 60095 (Continued) **1007205366**

Location Zip: 11201
Location Zip 4: Not reported

NY MANIFEST:
EPAID: NYP000930131
Mailing Name: CONSOLIDATED EDISON
Mailing Contact: FRANKLIN MURRAY
Mailing Address 1: 4 IRVING PLACE RM 828
Mailing Address 2: Not reported
Mailing City: NEW YORK
Mailing State: NY
Mailing Zip: 10003
Mailing Zip 4: Not reported
Mailing Country: USA
Mailing Phone: 2124602808

A53 **MANHOLE 716** **NY Spills** **S102240128**
East **NASSAU ST AND NAVY ST** **N/A**
< 1/8 **BROOKLYN, NY**
0.051 mi.
271 ft. **Site 28 of 64 in cluster A**

Relative: **Lower**
Actual: **14 ft.**

SPILLS:
Name: MANHOLE 716
Address: NASSAU ST AND NAVY ST
City,State,Zip: BROOKLYN, NY
Spill Number/Closed Date: 9602907 / 2005-02-08
Facility ID: 9602907
Facility Type: ER
DER Facility ID: 96018
Site ID: 109331
DEC Region: 2
Spill Cause: Unknown
Spill Class: C3
SWIS: 2401
Spill Date: 1996-05-30
Investigator: JHOCONNE
Referred To: Not reported
Reported to Dept: 1996-05-30
CID: 311
Water Affected: Not reported
Spill Source: Unknown
Spill Notifier: Responsible Party
Cleanup Ceased: Not reported
Cleanup Meets Std: False
Last Inspection: Not reported
Recommended Penalty: False
UST Trust: False
Remediation Phase: 0
Date Entered In Computer: 1996-05-30
Spill Record Last Update: 2005-02-08
Spiller Name: LISA PRIMEGGIA
Spiller Company: CON EDISON
Spiller Address: 4 IRVING PLACE
Spiller Company: 001
Contact Name: LEO PARETSKY
DEC Memo: "

MANHOLE 716 (Continued) **S102240128**

Not reported
Not reported
Not reported
Not reported
Not reported
Not reported
Not reported
Not reported
Not reported
Not reported
Not reported
Not reported
Not reported
Not reported
Not reported
Not reported
Remarks: "
Not reported
Not reported

All Materials:

Site ID:	109331
Operable Unit ID:	1034197
Operable Unit:	01
Material ID:	349145
Material Code:	0022
Material Name:	waste oil/used oil
Case No.:	Not reported
Material FA:	Petroleum
Quantity:	2.00
Units:	G
Recovered:	2.00
Resource Affected:	Soil
Oxygenate:	Not reported

A54 **MANHOLE** **NY Spills** **S128661524**
East **NASSAU ST AND NAVY ST** **N/A**
< 1/8 **BROOKLYN, NY**
0.051 mi.
271 ft. **Site 29 of 64 in cluster A**

Relative: **Lower**
Actual: **14 ft.**

SPILLS:

Name:	MANHOLE
Address:	NASSAU ST AND NAVY ST
City,State,Zip:	BROOKLYN, NY
Spill Number/Closed Date:	2200093 / 2022-06-30
Facility ID:	2200093
Facility Type:	ER
DER Facility ID:	96018
Site ID:	635087
DEC Region:	2
Spill Cause:	Unknown
Spill Class:	C4
SWIS:	2401
Spill Date:	2022-04-05
Investigator:	EJKIM
Referred To:	Not reported

MANHOLE (Continued) **S128661524**

Reported to Dept:	2022-04-05
CID:	Not reported
Water Affected:	Not reported
Spill Source:	Unknown
Spill Notifier:	Other
Cleanup Ceased:	Not reported
Cleanup Meets Std:	False
Last Inspection:	Not reported
Recommended Penalty:	False
UST Trust:	False
Remediation Phase:	0
Date Entered In Computer:	2022-04-05
Spill Record Last Update:	2022-06-30
Spiller Name:	DENNIS ROHRER
Spiller Company:	CON EDISON
Spiller Address:	NASSAU ST
Spiller Company:	999
Contact Name:	DENNIS ROHRER
DEC Memo:	"
	Not reported
	Not reported
	Not reported
	Not reported
	Not reported
	Not reported
	Not reported
	Not reported
	Not reported
	Not reported
	Not reported
	Not reported
	Not reported
	Not reported
	Not reported
	Not reported
	Not reported
	Not reported
Remarks:	"
	Not reported
	Not reported
	Not reported

All Materials:

Site ID:	635087
Operable Unit ID:	1382169
Operable Unit:	01
Material ID:	2396474
Material Code:	0066A
Material Name:	unknown petroleum
Case No.:	Not reported
Material FA:	Petroleum
Quantity:	1.00
Units:	G
Recovered:	Not reported
Resource Affected:	Soil
Oxygenate:	Not reported

A55 **MANHOLE 55912** **NY Spills** **S103828367**
East **NASSAU ST/WEST OF NAVY ST** **N/A**
< 1/8 **BROOKLYN, NY**
0.052 mi.
272 ft. **Site 30 of 64 in cluster A**

Relative: **Lower**

Actual: **14 ft.**

SPILLS:

Name:	MANHOLE 55912
Address:	NASSAU ST/WEST OF NAVY ST
City,State,Zip:	BROOKLYN, NY
Spill Number/Closed Date:	9814044 / 1999-02-24
Facility ID:	9814044
Facility Type:	ER
DER Facility ID:	158060
Site ID:	189329
DEC Region:	2
Spill Cause:	Unknown
Spill Class:	C4
SWIS:	2401
Spill Date:	1999-02-20
Investigator:	CAENGELH
Referred To:	Not reported
Reported to Dept:	1999-02-20
CID:	199
Water Affected:	Not reported
Spill Source:	Commercial/Industrial
Spill Notifier:	Responsible Party
Cleanup Ceased:	Not reported
Cleanup Meets Std:	False
Last Inspection:	Not reported
Recommended Penalty:	False
UST Trust:	False
Remediation Phase:	0
Date Entered In Computer:	1999-02-20
Spill Record Last Update:	2002-10-21
Spiller Name:	Not reported
Spiller Company:	CON EDISON
Spiller Address:	4 IRVING PLACE
Spiller Company:	999
Contact Name:	RICHARD ROACH
DEC Memo:	"
	Not reported
	Not reported
	Not reported
	Not reported
	Not reported
	Not reported
	Not reported
	Not reported
	Not reported
	Not reported
	Not reported
	Not reported
	Not reported
	Not reported
	Not reported
	Not reported
	Not reported
	Not reported
Remarks:	"

MANHOLE 55912 (Continued) **S103828367**

Not reported
Not reported
Not reported

All Materials:

Site ID:	189329
Operable Unit ID:	1074927
Operable Unit:	01
Material ID:	310749
Material Code:	0066A
Material Name:	unknown petroleum
Case No.:	Not reported
Material FA:	Petroleum
Quantity:	1.00
Units:	G
Recovered:	.00
Resource Affected:	Soil
Oxygenate:	Not reported

A56 **MH 14** **NY Spills** **S106009760**
East **NASSAU ST / NAVY ST** **N/A**
< 1/8 **BROOKLYN, NY**
0.052 mi.
272 ft. **Site 31 of 64 in cluster A**

Relative: **Lower**

Actual: **14 ft.**

SPILLS:

Name:	MH 14
Address:	NASSAU ST / NAVY ST
City,State,Zip:	BROOKLYN, NY
Spill Number/Closed Date:	0209068 / 2003-04-28
Facility ID:	0209068
Facility Type:	ER
DER Facility ID:	131887
Site ID:	155773
DEC Region:	2
Spill Cause:	Unknown
Spill Class:	C4
SWIS:	2401
Spill Date:	2002-12-04
Investigator:	KMFOLEY
Referred To:	Not reported
Reported to Dept:	2002-12-04
CID:	270
Water Affected:	Not reported
Spill Source:	Unknown
Spill Notifier:	Affected Persons
Cleanup Ceased:	Not reported
Cleanup Meets Std:	False
Last Inspection:	Not reported
Recommended Penalty:	False
UST Trust:	False
Remediation Phase:	0
Date Entered In Computer:	2002-12-04
Spill Record Last Update:	2003-04-28
Spiller Name:	Not reported
Spiller Company:	UNKNOWN
Spiller Address:	Not reported

MH 14 (Continued) **S106009760**

Spiller Company: 999
Contact Name: CALLER
DEC Memo: "
Not reported
Not reported
Not reported

A57 **MANHOLE 55914** **NY Spills** **S104789564**
East **NASSAU ST/NAVY ST** **N/A**
< 1/8 **BROOKLYN, NY**
0.052 mi.
272 ft. **Site 32 of 64 in cluster A**

Relative: **Lower**

Actual: **14 ft.**

SPILLS:

Name:	MANHOLE 55914
Address:	NASSAU ST/NAVY ST
City,State,Zip:	BROOKLYN, NY
Spill Number/Closed Date:	0007057 / 2001-11-27
Facility ID:	0007057
Facility Type:	ER
DER Facility ID:	244603
Site ID:	302758
DEC Region:	2
Spill Cause:	Unknown
Spill Class:	C4
SWIS:	2401
Spill Date:	2000-09-14
Investigator:	OKWUOHA
Referred To:	Not reported
Reported to Dept:	2000-09-14
CID:	365
Water Affected:	Not reported
Spill Source:	Unknown
Spill Notifier:	Affected Persons
Cleanup Ceased:	Not reported
Cleanup Meets Std:	False
Last Inspection:	Not reported
Recommended Penalty:	False
UST Trust:	False
Remediation Phase:	0
Date Entered In Computer:	2000-09-14
Spill Record Last Update:	2001-11-27
Spiller Name:	Not reported
Spiller Company:	UNKNOWN
Spiller Address:	Not reported
Spiller Company:	999
Contact Name:	CALLER
DEC Memo:	"
Remarks:	"
	Not reported
	Not reported

All Materials:

Site ID:	302758
Operable Unit ID:	827914
Operable Unit:	01
Material ID:	548158
Material Code:	0066A
Material Name:	unknown petroleum
Case No.:	Not reported
Material FA:	Petroleum
Quantity:	1.00
Units:	G
Recovered:	.00
Resource Affected:	Soil
Oxygenate:	Not reported

A58 **MANHOLE #615** **NY Spills** **S105058210**
East **FLUSHING AV & NAVY ST** **N/A**
< 1/8 **BROOKLYN, NY**
0.052 mi.
272 ft. **Site 33 of 64 in cluster A**

Relative:
Lower

Actual:
14 ft.

SPILLS:

Name:	MANHOLE #615
Address:	FLUSHING AV & NAVY ST
City,State,Zip:	BROOKLYN, NY
Spill Number/Closed Date:	0102955 / 2001-07-20
Facility ID:	0102955
Facility Type:	ER
DER Facility ID:	107790
Site ID:	124465
DEC Region:	2
Spill Cause:	Unknown
Spill Class:	C4
SWIS:	2401
Spill Date:	2001-06-16
Investigator:	JHOCONNE
Referred To:	Not reported
Reported to Dept:	2001-06-17
CID:	255
Water Affected:	Not reported
Spill Source:	Unknown
Spill Notifier:	Affected Persons
Cleanup Ceased:	Not reported
Cleanup Meets Std:	False
Last Inspection:	Not reported
Recommended Penalty:	False
UST Trust:	False
Remediation Phase:	0
Date Entered In Computer:	2001-06-17
Spill Record Last Update:	2001-08-20
Spiller Name:	Not reported
Spiller Company:	UNKNOWN
Spiller Address:	Not reported
Spiller Company:	001
Contact Name:	PETER MCGUIRE
DEC Memo:	"
	Not reported
	Not reported
	Not reported
	Not reported
	Not reported
	Not reported
	Not reported
	Not reported
	Not reported
	Not reported
Remarks:	"
	Not reported
	Not reported
	Not reported

All Materials:

Site ID:	124465
Operable Unit ID:	841656
Operable Unit:	01

MANHOLE #615 (Continued) **S105058210**

Material ID:	535056
Material Code:	0066A
Material Name:	unknown petroleum
Case No.:	Not reported
Material FA:	Petroleum
Quantity:	1.00
Units:	G
Recovered:	.00
Resource Affected:	Soil
Oxygenate:	Not reported

A59 **MANHOLE 617** **NY Spills** **S106016526**
East **FLUSHING AVE @ NAV ST** **N/A**
< 1/8 **BROOKLYN, NY**
0.052 mi.
272 ft. **Site 34 of 64 in cluster A**

Relative: SPILLS:
Lower

Actual:
14 ft.

Name:	MANHOLE 617
Address:	FLUSHING AVE @ NAVY ST
City,State,Zip:	BROOKLYN, NY
Spill Number/Closed Date:	0304424 / 2004-10-13
Facility ID:	0304424
Facility Type:	ER
DER Facility ID:	248625
Site ID:	307849
DEC Region:	2
Spill Cause:	Unknown
Spill Class:	C4
SWIS:	2401
Spill Date:	2003-07-27
Investigator:	SKARAKHA
Referred To:	Not reported
Reported to Dept:	2003-07-28
CID:	422
Water Affected:	Not reported
Spill Source:	Unknown
Spill Notifier:	Responsible Party
Cleanup Ceased:	Not reported
Cleanup Meets Std:	False
Last Inspection:	Not reported
Recommended Penalty:	False
UST Trust:	False
Remediation Phase:	0
Date Entered In Computer:	2003-07-28
Spill Record Last Update:	2004-10-13
Spiller Name:	Not reported
Spiller Company:	UNKNOWN
Spiller Address:	Not reported
Spiller Company:	001
Contact Name:	TOM MERCINEK
DEC Memo:	"
	Not reported
	Not reported
	Not reported
	Not reported
	Not reported

MANHOLE 617 (Continued) **S106016526**

Not reported
Not reported
Not reported
Not reported
Not reported
Not reported
Not reported
Not reported
Not reported
Not reported
Not reported
Not reported
Not reported
Not reported
Not reported
Not reported
Not reported
Not reported
Not reported
Remarks: "
Not reported

All Materials:

Site ID:	307849
Operable Unit ID:	872684
Operable Unit:	01
Material ID:	505286
Material Code:	0066A
Material Name:	unknown petroleum
Case No.:	Not reported
Material FA:	Petroleum
Quantity:	3.00
Units:	G
Recovered:	.00
Resource Affected:	Soil
Oxygenate:	Not reported

A60 **MANHOLE 621** **NY Spills** **S106698596**
East **NAVY ST / FLUSHING AVE** **N/A**
< 1/8 **BROOKLYN, NY**
0.052 mi.
272 ft. **Site 35 of 64 in cluster A**

Relative: **Lower**
Actual: **14 ft.**

SPILLS:

Name:	MANHOLE 621
Address:	NAVY ST / FLUSHING AVE
City,State,Zip:	BROOKLYN, NY
Spill Number/Closed Date:	0407632 / 2005-01-14
Facility ID:	0407632
Facility Type:	ER
DER Facility ID:	129426
Site ID:	332157
DEC Region:	2
Spill Cause:	Unknown
Spill Class:	D4
SWIS:	2401
Spill Date:	2004-10-08
Investigator:	GDBREEN

MANHOLE 621 (Continued) **S106698596**

Referred To:	Not reported
Reported to Dept:	2004-10-09
CID:	74
Water Affected:	Not reported
Spill Source:	Unknown
Spill Notifier:	Responsible Party
Cleanup Ceased:	Not reported
Cleanup Meets Std:	False
Last Inspection:	Not reported
Recommended Penalty:	False
UST Trust:	False
Remediation Phase:	0
Date Entered In Computer:	2004-10-12
Spill Record Last Update:	2005-01-14
Spiller Name:	Not reported
Spiller Company:	UNKNOWN
Spiller Address:	Not reported
Spiller Company:	999
Contact Name:	ERT DESK
DEC Memo:	"
	Not reported
	Not reported
	Not reported

MANHOLE 621 (Continued) **S106698596**

Not reported
Not reported
Not reported

MANHOLE 621 (Continued) **S106698596**

Not reported
Not reported
Not reported
Not reported
Not reported
Not reported
Not reported
Not reported
Not reported
Not reported
Not reported
Not reported
Not reported
Not reported
Not reported
Not reported
Remarks: "
Not reported
Not reported
Not reported
Not reported

All Materials:

Site ID:	332157
Operable Unit ID:	1094414
Operable Unit:	01
Material ID:	574521
Material Code:	0066A
Material Name:	unknown petroleum
Case No.:	Not reported
Material FA:	Petroleum
Quantity:	1.00
Units:	G
Recovered:	.00
Resource Affected:	Soil
Oxygenate:	Not reported

Name:	MANHOLE 621
Address:	NAVY ST / FLUSHING AVE
City,State,Zip:	BROOKLYN, NY
Spill Number/Closed Date:	0405656 / 2004-12-21
Facility ID:	0405656
Facility Type:	ER
DER Facility ID:	129426
Site ID:	152464
DEC Region:	2
Spill Cause:	Unknown
Spill Class:	D4
SWIS:	2401
Spill Date:	2004-08-23
Investigator:	GDBREEN
Referred To:	Not reported
Reported to Dept:	2004-08-24
CID:	73
Water Affected:	Not reported
Spill Source:	Unknown
Spill Notifier:	Responsible Party
Cleanup Ceased:	Not reported

MANHOLE 621 (Continued) **S106698596**

Cleanup Meets Std:	False
Last Inspection:	Not reported
Recommended Penalty:	False
UST Trust:	False
Remediation Phase:	0
Date Entered In Computer:	2004-08-24
Spill Record Last Update:	2004-12-21
Spiller Name:	Not reported
Spiller Company:	Not reported
Spiller Address:	Not reported
Spiller Company:	001
Contact Name:	ERT DESK
DEC Memo:	"
	Not reported
	Not reported
	Not reported

MANHOLE 621 (Continued) **S106698596**

Not reported
Not reported

All Materials:

Site ID:	152464
Operable Unit ID:	888396
Operable Unit:	01
Material ID:	486446
Material Code:	0066A
Material Name:	unknown petroleum
Case No.:	Not reported
Material FA:	Petroleum
Quantity:	.00
Units:	G
Recovered:	.00
Resource Affected:	Soil
Oxygenate:	Not reported

A61 **MANHOLE #60384** **NY Spills** **S104789711**
East **NAVY ST & FLUSHING AV** **N/A**
< 1/8 **BROOKLYN, NY**
0.052 mi.
272 ft. **Site 36 of 64 in cluster A**

Relative: **Lower**
Actual: **14 ft.**

SPILLS:

Name:	MANHOLE #MH60010
Address:	NAVY ST & FLUSHING AV
City,State,Zip:	BROOKLYN, NY
Spill Number/Closed Date:	0007223 / 2001-11-27
Facility ID:	0007223
Facility Type:	ER
DER Facility ID:	175417
Site ID:	211674
DEC Region:	2
Spill Cause:	Unknown
Spill Class:	C4
SWIS:	2401
Spill Date:	2000-09-20
Investigator:	JHOCONNE
Referred To:	Not reported
Reported to Dept:	2000-09-20
CID:	390
Water Affected:	Not reported
Spill Source:	Unknown
Spill Notifier:	Local Agency
Cleanup Ceased:	Not reported
Cleanup Meets Std:	False
Last Inspection:	Not reported
Recommended Penalty:	False
UST Trust:	False
Remediation Phase:	0
Date Entered In Computer:	2000-09-20
Spill Record Last Update:	2001-11-27
Spiller Name:	UNKNOWN
Spiller Company:	Unknown
Spiller Address:	UNKNOWN
Spiller Company:	999

MANHOLE #60384 (Continued) **S104789711**

Contact Name:	ANTHONY NATALE
DEC Memo:	"
	Not reported
	Not reported
	Not reported
	Not reported
	Not reported
	Not reported
Remarks:	"
	Not reported
	Not reported
	Not reported

All Materials:

Site ID:	211674
Operable Unit ID:	828089
Operable Unit:	01
Material ID:	548317
Material Code:	0066A
Material Name:	unknown petroleum
Case No.:	Not reported
Material FA:	Petroleum
Quantity:	1.00
Units:	G
Recovered:	.00
Resource Affected:	Soil
Oxygenate:	Not reported

Name:	MANHOLE #60384
Address:	NAVY ST & FLUSHING AV
City,State,Zip:	BROOKLYN, NY
Spill Number/Closed Date:	0202876 / 2003-04-21
Facility ID:	0202876
Facility Type:	ER
DER Facility ID:	175417
Site ID:	211675
DEC Region:	2
Spill Cause:	Equipment Failure
Spill Class:	C4
SWIS:	2401
Spill Date:	2002-06-18
Investigator:	JHOCONNE
Referred To:	Not reported
Reported to Dept:	2002-06-19
CID:	201
Water Affected:	Not reported
Spill Source:	Commercial/Industrial
Spill Notifier:	Responsible Party
Cleanup Ceased:	Not reported
Cleanup Meets Std:	False
Last Inspection:	Not reported
Recommended Penalty:	False
UST Trust:	False
Remediation Phase:	0
Date Entered In Computer:	2002-06-19
Spill Record Last Update:	2003-04-22
Spiller Name:	CALLER

MANHOLE #60384 (Continued) **S104789711**

Spiller Company: CON ED
Spiller Address: 4 IRVING PLACE
Spiller Company: 001
Contact Name: CALLER
DEC Memo: "
Not reported
Not reported
Not reported

MANHOLE #60384 (Continued) **S104789711**

Material FA:	Petroleum
Quantity:	1.00
Units:	G
Recovered:	.00
Resource Affected:	Soil
Oxygenate:	Not reported

A62 **MANHOLE # 55912** **NY Spills** **S107658174**
East **NASSAU STREET AT NAVY STREET** **N/A**
< 1/8 **BROOKLYN, NY**
0.052 mi.
272 ft. **Site 37 of 64 in cluster A**

Relative: SPILLS:
Lower

Actual:
14 ft.

Name:	MANHOLE # 55912
Address:	NASSAU STREET AT NAVY STREET
City,State,Zip:	BROOKLYN, NY
Spill Number/Closed Date:	0514972 / 2006-04-17
Facility ID:	0514972
Facility Type:	ER
DER Facility ID:	312082
Site ID:	361830
DEC Region:	2
Spill Cause:	Other
Spill Class:	C4
SWIS:	2401
Spill Date:	2006-03-30
Investigator:	GDBREEN
Referred To:	Not reported
Reported to Dept:	2006-03-30
CID:	444
Water Affected:	Not reported
Spill Source:	Institutional, Educational, Gov., Other
Spill Notifier:	Responsible Party
Cleanup Ceased:	Not reported
Cleanup Meets Std:	False
Last Inspection:	Not reported
Recommended Penalty:	False
UST Trust:	False
Remediation Phase:	0
Date Entered In Computer:	2006-03-30
Spill Record Last Update:	2006-06-12
Spiller Name:	ERT DESK
Spiller Company:	CON EDISON MH 55912
Spiller Address:	NASSUE STREET/NAVY STREET
Spiller Company:	999
Contact Name:	ERT DESK’
DEC Memo:	"
	Not reported
	Not reported
	Not reported
	Not reported
	Not reported
	Not reported
	Not reported
	Not reported
	Not reported

MANHOLE # 55912 (Continued) **S107658174**

Not reported
Not reported
Not reported
Not reported
Not reported
Remarks: "
Not reported
Not reported
Not reported
Not reported

All Materials:
Site ID: 361830
Operable Unit ID: 1119943
Operable Unit: 01
Material ID: 2109413
Material Code: 0066A
Material Name: unknown petroleum
Case No.: Not reported
Material FA: Petroleum
Quantity: 5.00
Units: G
Recovered: .00
Resource Affected: Soil
Oxygenate: Not reported

A63 **MANHOLE 714** **NY Spills** **S104789563**
East **NASSAU ST/NAVY ST** **N/A**
< 1/8 **BROOKLYN, NY**
0.052 mi.
272 ft. **Site 38 of 64 in cluster A**

Relative: SPILLS:
Lower
Name: MANHOLE 714
Actual: Address: NASSAU ST/NAVY ST
14 ft. City,State,Zip: BROOKLYN, NY
Spill Number/Closed Date: 0007056 / 2001-11-27
Facility ID: 0007056
Facility Type: ER
DER Facility ID: 244603
Site ID: 302757
DEC Region: 2
Spill Cause: Unknown
Spill Class: C4
SWIS: 2401
Spill Date: 2000-09-14
Investigator: OKWUOHA
Referred To: Not reported
Reported to Dept: 2000-09-14
CID: 365
Water Affected: Not reported
Spill Source: Unknown
Spill Notifier: Affected Persons
Cleanup Ceased: Not reported
Cleanup Meets Std: False
Last Inspection: Not reported
Recommended Penalty: False

MANHOLE 714 (Continued) **S104789563**

UST Trust:	False
Remediation Phase:	0
Date Entered In Computer:	2000-09-14
Spill Record Last Update:	2001-11-27
Spiller Name:	Not reported
Spiller Company:	UNKNOWN
Spiller Address:	Not reported
Spiller Company:	999
Contact Name:	CALLER
DEC Memo:	"
Remarks:	"
	Not reported
	Not reported

All Materials:

Site ID:	302757
Operable Unit ID:	827912
Operable Unit:	01
Material ID:	548157
Material Code:	0066A
Material Name:	unknown petroleum
Case No.:	Not reported
Material FA:	Petroleum
Quantity:	1.00
Units:	G
Recovered:	.00
Resource Affected:	Soil
Oxygenate:	Not reported

A64 **MANHOLE #60386** **NY Spills** **S106698403**
East **FLUSHING AVE & NAVY ST** **N/A**
< 1/8 **BROOKLYN, NY**
0.052 mi.
272 ft. **Site 39 of 64 in cluster A**

Relative: **Lower**

Actual: **14 ft.**

SPILLS:

Name:	MANHOLE #60386
Address:	FLUSHING AVE & NAVY ST
City,State,Zip:	BROOKLYN, NY
Spill Number/Closed Date:	0405477 / 2004-10-28
Facility ID:	0405477
Facility Type:	ER
DER Facility ID:	235012
Site ID:	290224
DEC Region:	2
Spill Cause:	Unknown
Spill Class:	D4
SWIS:	2401
Spill Date:	2004-08-18
Investigator:	GDBREEN
Referred To:	Not reported
Reported to Dept:	2004-08-18
CID:	407
Water Affected:	Not reported
Spill Source:	Unknown
Spill Notifier:	Other
Cleanup Ceased:	Not reported

MANHOLE #60386 (Continued) **S106698403**

Cleanup Meets Std:	False
Last Inspection:	Not reported
Recommended Penalty:	False
UST Trust:	False
Remediation Phase:	0
Date Entered In Computer:	2004-08-18
Spill Record Last Update:	2004-10-28
Spiller Name:	Not reported
Spiller Company:	Not reported
Spiller Address:	Not reported
Spiller Company:	001
Contact Name:	ERT DESK
DEC Memo:	"
	Not reported
	Not reported
	Not reported
	Not reported
	Not reported
	Not reported
	Not reported
	Not reported
	Not reported
	Not reported
	Not reported
	Not reported
Remarks:	"
	Not reported
	Not reported

All Materials:

Site ID:	290224
Operable Unit ID:	889060
Operable Unit:	01
Material ID:	489677
Material Code:	0066A
Material Name:	unknown petroleum
Case No.:	Not reported
Material FA:	Petroleum
Quantity:	.00
Units:	G
Recovered:	.00
Resource Affected:	Soil
Oxygenate:	Not reported

A65 **MANHOLE#715** **NY Spills** **S106698225**
East **NASSAU ST/NAVY ST** **N/A**
< 1/8 **BROOKLYN, NY**
0.052 mi.
272 ft. **Site 40 of 64 in cluster A**

Relative: **Lower**

Actual: **14 ft.**

SPILLS:

Name:	MANHOLE#715
Address:	NASSAU ST/NAVY ST
City,State,Zip:	BROOKLYN, NY
Spill Number/Closed Date:	0405197 / 2004-10-27
Facility ID:	0405197
Facility Type:	ER

MANHOLE#715 (Continued) **S106698225**

DER Facility ID:	244603
Site ID:	302759
DEC Region:	2
Spill Cause:	Unknown
Spill Class:	C4
SWIS:	2401
Spill Date:	2004-08-11
Investigator:	SKARAKHA
Referred To:	Not reported
Reported to Dept:	2004-08-11
CID:	403
Water Affected:	Not reported
Spill Source:	Unknown
Spill Notifier:	Other
Cleanup Ceased:	Not reported
Cleanup Meets Std:	False
Last Inspection:	Not reported
Recommended Penalty:	False
UST Trust:	False
Remediation Phase:	0
Date Entered In Computer:	2004-08-11
Spill Record Last Update:	2004-10-27
Spiller Name:	ERT DESK
Spiller Company:	MANHOLE#715
Spiller Address:	NASSAU ST/NAVY ST
Spiller Company:	001
Contact Name:	ERT DESK
DEC Memo:	"
	Not reported
	Not reported
	Not reported
	Not reported
	Not reported
	Not reported
	Not reported
	Not reported
	Not reported
	Not reported
	Not reported
Remarks:	"
	Not reported

All Materials:

Site ID:	302759
Operable Unit ID:	888603
Operable Unit:	01
Material ID:	489262
Material Code:	0066A
Material Name:	unknown petroleum
Case No.:	Not reported
Material FA:	Petroleum
Quantity:	3.00
Units:	G
Recovered:	.00
Resource Affected:	Soil
Oxygenate:	Not reported

A66 **MANHOLE 60383** **NY Spills** **S104789708**
East **NAVY ST / FLUSHING AV** **N/A**
< 1/8 **BROOKLYN, NY**
0.052 mi.
272 ft. **Site 41 of 64 in cluster A**

Relative: **Lower**

Actual: **14 ft.**

SPILLS:

Name:	MANHOLE 60383
Address:	NAVY ST / FLUSHING AV
City,State,Zip:	BROOKLYN, NY
Spill Number/Closed Date:	0007219 / 2001-11-27
Facility ID:	0007219
Facility Type:	ER
DER Facility ID:	58724
Site ID:	60110
DEC Region:	2
Spill Cause:	Unknown
Spill Class:	C4
SWIS:	2401
Spill Date:	2000-09-20
Investigator:	JHOCONNE
Referred To:	Not reported
Reported to Dept:	2000-09-20
CID:	312
Water Affected:	Not reported
Spill Source:	Commercial/Industrial
Spill Notifier:	Responsible Party
Cleanup Ceased:	Not reported
Cleanup Meets Std:	False
Last Inspection:	Not reported
Recommended Penalty:	False
UST Trust:	False
Remediation Phase:	0
Date Entered In Computer:	2000-09-20
Spill Record Last Update:	2001-11-27
Spiller Name:	Not reported
Spiller Company:	CON EDISON
Spiller Address:	4 IRVING PLACE
Spiller Company:	001
Contact Name:	Not reported
DEC Memo:	"
	Not reported
	Not reported
	Not reported
	Not reported
	Not reported
	Not reported
Remarks:	"
	Not reported

All Materials:

Site ID:	60110
Operable Unit ID:	829943
Operable Unit:	01
Material ID:	548313
Material Code:	0066A
Material Name:	unknown petroleum
Case No.:	Not reported
Material FA:	Petroleum
Quantity:	1.00

MANHOLE 60383 (Continued) **S104789708**

Units: G
Recovered: .00
Resource Affected: Soil
Oxygenate: Not reported

A67 **MANHOLE # 0716** **NY Spills** **S107522847**
East **NASSAU STREET NEAR NAVY ST** **N/A**
< 1/8 **BROOKLYN, NY**
0.052 mi.
272 ft. **Site 42 of 64 in cluster A**

Relative: **Lower**

Actual: **14 ft.**

SPILLS:

Name:	MANHOLE # 0716
Address:	NASSAU STREET NEAR NAVY ST
City,State,Zip:	BROOKLYN, NY
Spill Number/Closed Date:	0512994 / 2006-06-14
Facility ID:	0512994
Facility Type:	ER
DER Facility ID:	309454
Site ID:	359402
DEC Region:	2
Spill Cause:	Unknown
Spill Class:	C4
SWIS:	2401
Spill Date:	2006-02-09
Investigator:	GDBREEN
Referred To:	Not reported
Reported to Dept:	2006-02-09
CID:	444
Water Affected:	Not reported
Spill Source:	Institutional, Educational, Gov., Other
Spill Notifier:	Responsible Party
Cleanup Ceased:	Not reported
Cleanup Meets Std:	False
Last Inspection:	Not reported
Recommended Penalty:	False
UST Trust:	False
Remediation Phase:	0
Date Entered In Computer:	2006-02-09
Spill Record Last Update:	2006-07-17
Spiller Name:	ERT DESK
Spiller Company:	CON EDISON MANHOLE #0716
Spiller Address:	NASSUA STREET/MAZY
Spiller Company:	999
Contact Name:	ERT DESK’
DEC Memo:	"
	Not reported
	Not reported
	Not reported
	Not reported
	Not reported
	Not reported
	Not reported
	Not reported
	Not reported
	Not reported
	Not reported

MANHOLE # 0716 (Continued) **S107522847**

Not reported
Not reported
Not reported
Not reported
Not reported
Remarks: "
Not reported
Not reported

All Materials:

Site ID:	359402
Operable Unit ID:	1116611
Operable Unit:	01
Material ID:	2107053
Material Code:	0066A
Material Name:	unknown petroleum
Case No.:	Not reported
Material FA:	Petroleum
Quantity:	.00
Units:	G
Recovered:	.00
Resource Affected:	Soil
Oxygenate:	Not reported

A68 **MANHOLE 717** **NY Spills** **S104789562**
East **NASSAU ST/NAVY ST** **N/A**
< 1/8 **BROOKLYN, NY**
0.052 mi.
272 ft. **Site 43 of 64 in cluster A**

Relative: **Lower**

Actual: **14 ft.**

SPILLS:

Name:	MANHOLE 717
Address:	NASSAU ST/NAVY ST
City,State,Zip:	BROOKLYN, NY
Spill Number/Closed Date:	0007055 / 2001-11-27
Facility ID:	0007055
Facility Type:	ER
DER Facility ID:	244603
Site ID:	302756
DEC Region:	2
Spill Cause:	Unknown
Spill Class:	C4
SWIS:	2401
Spill Date:	2000-09-14
Investigator:	OKWUOHA
Referred To:	Not reported
Reported to Dept:	2000-09-14
CID:	365
Water Affected:	Not reported
Spill Source:	Unknown
Spill Notifier:	Affected Persons
Cleanup Ceased:	Not reported
Cleanup Meets Std:	False
Last Inspection:	Not reported
Recommended Penalty:	False
UST Trust:	False
Remediation Phase:	0

MANHOLE 717 (Continued) **S104789562**

Date Entered In Computer:	2000-09-14
Spill Record Last Update:	2001-11-27
Spiller Name:	Not reported
Spiller Company:	UNKNOWN
Spiller Address:	Not reported
Spiller Company:	999
Contact Name:	CALLER
DEC Memo:	"
Remarks:	"
	Not reported
	Not reported

All Materials:

Site ID:	302756
Operable Unit ID:	827910
Operable Unit:	01
Material ID:	548156
Material Code:	0066A
Material Name:	unknown petroleum
Case No.:	Not reported
Material FA:	Petroleum
Quantity:	1.00
Units:	G
Recovered:	.00
Resource Affected:	Soil
Oxygenate:	Not reported

A69 **MANHOLE 9363** **NY Spills** **S108129274**
East **NAVY STREET & FLUSHING AVENUE** **N/A**
< 1/8 **BROOKLYN, NY**
0.052 mi.
272 ft. **Site 44 of 64 in cluster A**

Relative: SPILLS:
Lower

Actual:
14 ft.

Name:	MANHOLE 9363
Address:	NAVY STREET & FLUSHING AVENUE
City,State,Zip:	BROOKLYN, NY
Spill Number/Closed Date:	0604723 / 2006-11-15
Facility ID:	0604723
Facility Type:	ER
DER Facility ID:	317745
Site ID:	367754
DEC Region:	2
Spill Cause:	Equipment Failure
Spill Class:	C4
SWIS:	2401
Spill Date:	2006-07-26
Investigator:	GDBREEN
Referred To:	Not reported
Reported to Dept:	2006-07-26
CID:	409
Water Affected:	Not reported
Spill Source:	Institutional, Educational, Gov., Other
Spill Notifier:	Responsible Party
Cleanup Ceased:	Not reported
Cleanup Meets Std:	False
Last Inspection:	Not reported

MANHOLE 9363 (Continued) **S108129274**

Recommended Penalty:	False
UST Trust:	False
Remediation Phase:	0
Date Entered In Computer:	2006-07-26
Spill Record Last Update:	2006-11-15
Spiller Name:	ERT DESK MIKE DAUGHTERY
Spiller Company:	CON EDISON MH 9363
Spiller Address:	NAVY ST/FLUSHING AVE
Spiller Company:	999
Contact Name:	ERT DESK MIKE DAUGHTERY
DEC Memo:	"
	Not reported
Remarks:	"
	Not reported
	Not reported

All Materials:

Site ID:	367754
Operable Unit ID:	1125658
Operable Unit:	01
Material ID:	2115183
Material Code:	0541A
Material Name:	dielectric fluid
Case No.:	Not reported
Material FA:	Petroleum
Quantity:	Not reported
Units:	G
Recovered:	.00
Resource Affected:	Soil
Oxygenate:	Not reported

A70 **MANHOLE 60385** **NY Spills** **S104510509**
East **NAVY ST/FLUSHING AVE** **N/A**
< 1/8 **BROOKLYN, NY**
0.052 mi.
272 ft. **Site 45 of 64 in cluster A**

Relative: **Lower**
Actual: **14 ft.**

SPILLS:

Name:	MANHOLE 60385
Address:	NAVY ST/FLUSHING AVE
City,State,Zip:	BROOKLYN, NY
Spill Number/Closed Date:	9913717 / 2002-03-22
Facility ID:	9913717
Facility Type:	ER
DER Facility ID:	261492
Site ID:	324631
DEC Region:	2
Spill Cause:	Unknown
Spill Class:	C4
SWIS:	2401
Spill Date:	2000-03-06
Investigator:	JHOCONNE
Referred To:	Not reported
Reported to Dept:	2000-03-06
CID:	389
Water Affected:	Not reported
Spill Source:	Unknown

MANHOLE 60385 (Continued) **S104510509**

Spill Notifier:	Other
Cleanup Ceased:	Not reported
Cleanup Meets Std:	False
Last Inspection:	Not reported
Recommended Penalty:	False
UST Trust:	False
Remediation Phase:	0
Date Entered In Computer:	2000-03-06
Spill Record Last Update:	2002-03-26
Spiller Name:	UNKNOWN
Spiller Company:	Unknown
Spiller Address:	UNKNOWN
Spiller Company:	999
Contact Name:	CALLER
DEC Memo:	"
	Not reported
Remarks:	"
	Not reported
	Not reported
	Not reported

All Materials:

Site ID:	324631
Operable Unit ID:	1088237
Operable Unit:	01
Material ID:	295549
Material Code:	0066A
Material Name:	unknown petroleum
Case No.:	Not reported
Material FA:	Petroleum
Quantity:	1.00
Units:	G
Recovered:	.00
Resource Affected:	Soil
Oxygenate:	Not reported

A71 **MANHOLE 715** **NY Spills** **S104788629**
East **NASSAU STREET / NAVY ST** **N/A**
< 1/8 **BROOKLYN, NY**
0.052 mi.
272 ft. **Site 46 of 64 in cluster A**

Relative: **Lower**
Actual: **14 ft.**

SPILLS:

Name:	MANHOLE 715
Address:	NASSAU STREET / NAVY ST
City,State,Zip:	BROOKLYN, NY
Spill Number/Closed Date:	0006050 / 2001-05-30
Facility ID:	0006050
Facility Type:	ER
DER Facility ID:	114438
Site ID:	132966
DEC Region:	2
Spill Cause:	Equipment Failure
Spill Class:	C4
SWIS:	2401
Spill Date:	2000-08-22
Investigator:	JHOCONNE

MANHOLE 715 (Continued) **S104788629**

Referred To:	Not reported
Reported to Dept:	2000-08-22
CID:	216
Water Affected:	Not reported
Spill Source:	Institutional, Educational, Gov., Other
Spill Notifier:	Responsible Party
Cleanup Ceased:	Not reported
Cleanup Meets Std:	False
Last Inspection:	Not reported
Recommended Penalty:	False
UST Trust:	False
Remediation Phase:	0
Date Entered In Computer:	2000-08-22
Spill Record Last Update:	2001-07-10
Spiller Name:	Not reported
Spiller Company:	CON EDISON
Spiller Address:	4 IRVING PLACE
Spiller Company:	001
Contact Name:	RICHARD ROACH
DEC Memo:	"
	Not reported
	Not reported
	Not reported
	Not reported
	Not reported
	Not reported
	Not reported
	Not reported
	Not reported
	Not reported
	Not reported
	Not reported
Remarks:	"
	Not reported
	Not reported
	Not reported

All Materials:

Site ID:	132966
Operable Unit ID:	826941
Operable Unit:	01
Material ID:	547180
Material Code:	0066A
Material Name:	unknown petroleum
Case No.:	Not reported
Material FA:	Petroleum
Quantity:	1.00
Units:	G
Recovered:	.00
Resource Affected:	Soil
Oxygenate:	Not reported

A72 **MANHOLE #60383** **NY Spills** **S107788477**
East **NAVY STREET AT FLUSHING AVENUE** **N/A**
< 1/8 **BROOKLYN, NY**
0.052 mi.
272 ft. **Site 47 of 64 in cluster A**

Relative: **Lower**

Actual: **14 ft.**

SPILLS:

Name:	MANHOLE #60383
Address:	NAVY STREET AT FLUSHING AVENUE
City,State,Zip:	BROOKLYN, NY
Spill Number/Closed Date:	0602111 / 2006-08-15
Facility ID:	0602111
Facility Type:	ER
DER Facility ID:	314735
Site ID:	364510
DEC Region:	2
Spill Cause:	Unknown
Spill Class:	C4
SWIS:	2401
Spill Date:	2006-05-24
Investigator:	GDBREEN
Referred To:	Not reported
Reported to Dept:	2006-05-25
CID:	71
Water Affected:	Not reported
Spill Source:	Unknown
Spill Notifier:	Responsible Party
Cleanup Ceased:	Not reported
Cleanup Meets Std:	False
Last Inspection:	Not reported
Recommended Penalty:	False
UST Trust:	False
Remediation Phase:	0
Date Entered In Computer:	2006-05-26
Spill Record Last Update:	2006-08-30
Spiller Name:	ERT DESK
Spiller Company:	CON EDISON
Spiller Address:	4 IRVING PLACE
Spiller Company:	001
Contact Name:	ERT DESK’
DEC Memo:	"
	Not reported
	Not reported
Remarks:	"
	Not reported
	Not reported

All Materials:

Site ID:	364510
Operable Unit ID:	1122535
Operable Unit:	01
Material ID:	2112001
Material Code:	0066A
Material Name:	unknown petroleum
Case No.:	Not reported
Material FA:	Petroleum
Quantity:	.00
Units:	G
Recovered:	.00
Resource Affected:	Soil

MANHOLE #60383 (Continued) **S107788477**

Oxygenate: Not reported

A73
East
< 1/8
0.052 mi.
272 ft.

SIX OZ FROM CABLE REMOVED FROM **NY Spills** **S108762764**
FLUSHING AVENUE & NAVY STREET **N/A**
BROOKLYN, NY

Site 48 of 64 in cluster A

Relative:
Lower

Actual:
14 ft.

SPILLS:

Name:	SIX OZ FROM CABLE REMOVED FROM
Address:	FLUSHING AVENUE & NAVY STREET
City,State,Zip:	BROOKLYN, NY
Spill Number/Closed Date:	0704359 / 2007-09-20
Facility ID:	0704359
Facility Type:	ER
DER Facility ID:	333894
Site ID:	384490
DEC Region:	2
Spill Cause:	Other
Spill Class:	C4
SWIS:	2401
Spill Date:	2007-07-18
Investigator:	gdbreen
Referred To:	Not reported
Reported to Dept:	2007-07-18
CID:	444
Water Affected:	Not reported
Spill Source:	Institutional, Educational, Gov., Other
Spill Notifier:	Responsible Party
Cleanup Ceased:	Not reported
Cleanup Meets Std:	False
Last Inspection:	Not reported
Recommended Penalty:	False
UST Trust:	False
Remediation Phase:	0
Date Entered In Computer:	2007-07-18
Spill Record Last Update:	2007-09-20
Spiller Name:	ERTSDESK
Spiller Company:	CON EDISON
Spiller Address:	FLUSHING AVE& NAVY ST
Spiller Company:	999
Contact Name:	ERTSDESK
DEC Memo:	" Not reported
Remarks:	" Not reported

All Materials:

Site ID:	384490
Operable Unit ID:	1141793
Operable Unit:	01
Material ID:	2132005
Material Code:	0020B
Material Name:	cable oil
Case No.:	Not reported
Material FA:	Petroleum
Quantity:	.00

SIX OZ FROM CABLE REMOVED FROM (Continued) **S108762764**

Units:	G
Recovered:	.00
Resource Affected:	Soil
Oxygenate:	Not reported

A74 **MANHOLE # 715** **NY Spills** **S106968140**
East **NASSAU ST/NAVY ST** **N/A**
< 1/8 **BROOKLYN, NY**
0.052 mi.
272 ft. **Site 49 of 64 in cluster A**

Relative: **Lower**
Actual: **14 ft.**

SPILLS:

Name:	MANHOLE # 715
Address:	NASSAU ST/NAVY ST
City,State,Zip:	BROOKLYN, NY
Spill Number/Closed Date:	0502171 / 2005-07-26
Facility ID:	0502171
Facility Type:	ER
DER Facility ID:	244603
Site ID:	346478
DEC Region:	2
Spill Cause:	Equipment Failure
Spill Class:	C4
SWIS:	2401
Spill Date:	2005-05-24
Investigator:	SKARAKHA
Referred To:	Not reported
Reported to Dept:	2005-05-24
CID:	444
Water Affected:	Not reported
Spill Source:	Institutional, Educational, Gov., Other
Spill Notifier:	Responsible Party
Cleanup Ceased:	Not reported
Cleanup Meets Std:	False
Last Inspection:	Not reported
Recommended Penalty:	False
UST Trust:	False
Remediation Phase:	0
Date Entered In Computer:	2005-05-24
Spill Record Last Update:	2005-07-26
Spiller Name:	ERT DESK MIKE DAUGHTERY
Spiller Company:	MANHOLE # 715
Spiller Address:	NASSAU ST/NAVY ST
Spiller Company:	001
Contact Name:	ERT DESK MIKE DAUGHTERY
DEC Memo:	"
	Not reported
	Not reported
	Not reported
	Not reported
	Not reported
	Not reported
	Not reported
	Not reported
	Not reported
	Not reported
	Not reported

MANHOLE # 715 (Continued) **S106968140**

Not reported
Not reported
Not reported
Not reported
Not reported
Not reported
Not reported
Not reported
Not reported
Remarks: "
Not reported
Not reported

All Materials:

Site ID:	346478
Operable Unit ID:	1104250
Operable Unit:	01
Material ID:	584411
Material Code:	0541A
Material Name:	dielectric fluid
Case No.:	Not reported
Material FA:	Petroleum
Quantity:	.00
Units:	G
Recovered:	.00
Resource Affected:	Soil
Oxygenate:	Not reported

A75 **MANHOLE #60386** **NY Spills** **S103936767**
East **FLUSHING AV E OF NAVY ST** **N/A**
< 1/8 **BROOKLYN, NY**
0.052 mi.
272 ft. **Site 50 of 64 in cluster A**

Relative: **Lower**
Actual: **14 ft.**

SPILLS:

Name:	MANHOLE #60386
Address:	FLUSHING AV E OF NAVY ST
City,State,Zip:	BROOKLYN, NY
Spill Number/Closed Date:	9901147 / 1999-05-11
Facility ID:	9901147
Facility Type:	ER
DER Facility ID:	220436
Site ID:	270791
DEC Region:	2
Spill Cause:	Equipment Failure
Spill Class:	C4
SWIS:	2401
Spill Date:	1999-04-29
Investigator:	JHOCONNE
Referred To:	Not reported
Reported to Dept:	1999-04-29
CID:	351
Water Affected:	Not reported
Spill Source:	Commercial/Industrial
Spill Notifier:	Responsible Party
Cleanup Ceased:	Not reported
Cleanup Meets Std:	False

MANHOLE #60386 (Continued) **S103936767**

Last Inspection:	Not reported
Recommended Penalty:	False
UST Trust:	False
Remediation Phase:	0
Date Entered In Computer:	1999-04-29
Spill Record Last Update:	2000-06-14
Spiller Name:	Not reported
Spiller Company:	CON ED
Spiller Address:	4 IRVING PLACE
Spiller Company:	001
Contact Name:	STEVE ROMERO
DEC Memo:	"
	Not reported
	Not reported
	Not reported
	Not reported
	Not reported
Remarks:	"
	Not reported
	Not reported
	Not reported

All Materials:

Site ID:	270791
Operable Unit ID:	1079900
Operable Unit:	01
Material ID:	304696
Material Code:	0541A
Material Name:	dielectric fluid
Case No.:	Not reported
Material FA:	Petroleum
Quantity:	2.00
Units:	G
Recovered:	.00
Resource Affected:	Groundwater
Oxygenate:	Not reported

A76 **MANHOLE 635** **NY Spills** **S104881266**
East **E SIDE NAVY ST/NASSAU ST** **N/A**
< 1/8 **BROOKLYN, NY**
0.052 mi.
272 ft. **Site 51 of 64 in cluster A**

Relative: SPILLS:
Lower

Actual:
14 ft.

Name:	MANHOLE 635
Address:	E SIDE NAVY ST/NASSAU ST
City,State,Zip:	BROOKLYN, NY
Spill Number/Closed Date:	0010690 / 2001-04-19
Facility ID:	0010690
Facility Type:	ER
DER Facility ID:	164836
Site ID:	198072
DEC Region:	2
Spill Cause:	Unknown
Spill Class:	C4
SWIS:	2401
Spill Date:	2000-12-25

MANHOLE 635 (Continued) **S104881266**

Investigator:	OKWUOHA
Referred To:	Not reported
Reported to Dept:	2000-12-25
CID:	205
Water Affected:	Not reported
Spill Source:	Unknown
Spill Notifier:	Affected Persons
Cleanup Ceased:	Not reported
Cleanup Meets Std:	False
Last Inspection:	Not reported
Recommended Penalty:	False
UST Trust:	False
Remediation Phase:	0
Date Entered In Computer:	2000-12-25
Spill Record Last Update:	2001-06-19
Spiller Name:	Not reported
Spiller Company:	UNKNOWN
Spiller Address:	Not reported
Spiller Company:	999
Contact Name:	CALLER
DEC Memo:	"
Remarks:	"
	Not reported

All Materials:

Site ID:	198072
Operable Unit ID:	831819
Operable Unit:	01
Material ID:	544581
Material Code:	0066A
Material Name:	unknown petroleum
Case No.:	Not reported
Material FA:	Petroleum
Quantity:	.00
Units:	G
Recovered:	.00
Resource Affected:	Soil
Oxygenate:	Not reported

A77 **MANHOLE 60385** **NY Spills** **S104510615**
East **NAVY ST NEAR FLUSHING AVE** **N/A**
< 1/8 **BROOKLYN, NY**
0.052 mi.
272 ft. **Site 52 of 64 in cluster A**

Relative: **Lower**
Actual: **14 ft.**

SPILLS:

Name:	MANHOLE 60385
Address:	NAVY ST NEAR FLUSHING AVE
City,State,Zip:	BROOKLYN, NY
Spill Number/Closed Date:	9913841 / 2002-03-22
Facility ID:	9913841
Facility Type:	ER
DER Facility ID:	72470
Site ID:	77746
DEC Region:	2
Spill Cause:	Unknown
Spill Class:	C4

MANHOLE 60385 (Continued) **S104510615**

SWIS:	2401
Spill Date:	2000-03-08
Investigator:	JHOCONNE
Referred To:	Not reported
Reported to Dept:	2000-03-08
CID:	371
Water Affected:	Not reported
Spill Source:	Unknown
Spill Notifier:	Affected Persons
Cleanup Ceased:	Not reported
Cleanup Meets Std:	False
Last Inspection:	Not reported
Recommended Penalty:	False
UST Trust:	False
Remediation Phase:	0
Date Entered In Computer:	2000-03-08
Spill Record Last Update:	2002-03-26
Spiller Name:	Not reported
Spiller Company:	UNKNOWN
Spiller Address:	Not reported
Spiller Company:	999
Contact Name:	Not reported
DEC Memo:	" Not reported
Remarks:	" Not reported Not reported

All Materials:

Site ID:	77746
Operable Unit ID:	1088377
Operable Unit:	01
Material ID:	292128
Material Code:	0066A
Material Name:	unknown petroleum
Case No.:	Not reported
Material FA:	Petroleum
Quantity:	1.00
Units:	G
Recovered:	.00
Resource Affected:	Soil
Oxygenate:	Not reported

A78 **MANHOLE 60098** **NY Spills** **S104510655**
East **NAVY ST / FLUSHING AVE** **N/A**
< 1/8 **BROOKLYN, NY**
0.052 mi.
272 ft. **Site 53 of 64 in cluster A**

Relative: **Lower**

Actual: **14 ft.**

SPILLS:

Name:	MANHOLE 60098
Address:	NAVY ST / FLUSHING AVE
City,State,Zip:	BROOKLYN, NY
Spill Number/Closed Date:	9913897 / 2002-03-22
Facility ID:	9913897
Facility Type:	ER
DER Facility ID:	129426

MANHOLE 60098 (Continued) **S104510655**

Site ID:	152465
DEC Region:	2
Spill Cause:	Unknown
Spill Class:	C4
SWIS:	2401
Spill Date:	2000-03-09
Investigator:	JHOCONNE
Referred To:	Not reported
Reported to Dept:	2000-03-09
CID:	205
Water Affected:	Not reported
Spill Source:	Unknown
Spill Notifier:	Affected Persons
Cleanup Ceased:	Not reported
Cleanup Meets Std:	False
Last Inspection:	Not reported
Recommended Penalty:	False
UST Trust:	False
Remediation Phase:	0
Date Entered In Computer:	2000-03-09
Spill Record Last Update:	2002-03-26
Spiller Name:	Not reported
Spiller Company:	UNKNOWN
Spiller Address:	Not reported
Spiller Company:	999
Contact Name:	CALLER
DEC Memo:	" Not reported
Remarks:	" Not reported

All Materials:

Site ID:	152465
Operable Unit ID:	1092241
Operable Unit:	01
Material ID:	292183
Material Code:	0066A
Material Name:	unknown petroleum
Case No.:	Not reported
Material FA:	Petroleum
Quantity:	.00
Units:	G
Recovered:	.00
Resource Affected:	Soil
Oxygenate:	Not reported

A79 **MANHOLE 715** **NY Spills** **S106010976**
East **NASSAU ST/ NAVY ST** **N/A**
< 1/8 **BROOKLYN, NY**
0.052 mi.
272 ft. **Site 54 of 64 in cluster A**

Relative: SPILLS:
Lower

Name:	MANHOLE 715
Address:	NASSAU ST/ NAVY ST
City,State,Zip:	BROOKLYN, NY
Spill Number/Closed Date:	0210737 / 2003-02-26

Actual:
14 ft.

MANHOLE 715 (Continued) **S106010976**

Facility ID:	0210737
Facility Type:	ER
DER Facility ID:	225163
Site ID:	276952
DEC Region:	2
Spill Cause:	Unknown
Spill Class:	D4
SWIS:	2401
Spill Date:	2003-01-26
Investigator:	KMFOLEY
Referred To:	Not reported
Reported to Dept:	2003-01-27
CID:	397
Water Affected:	Not reported
Spill Source:	Unknown
Spill Notifier:	Affected Persons
Cleanup Ceased:	Not reported
Cleanup Meets Std:	False
Last Inspection:	Not reported
Recommended Penalty:	False
UST Trust:	False
Remediation Phase:	0
Date Entered In Computer:	2003-01-27
Spill Record Last Update:	2003-02-26
Spiller Name:	UNKNOWN
Spiller Company:	Unknown
Spiller Address:	UNKNOWN
Spiller Company:	999
Contact Name:	CALLER
DEC Memo:	"
	Not reported
	Not reported
	Not reported
	Not reported
	Not reported
	Not reported
	Not reported
	Not reported
	Not reported
	Not reported
	Not reported
	Not reported
	Not reported
	Not reported
	Not reported
	Not reported
	Not reported
	Not reported
	Not reported
	Not reported
	Not reported
	Not reported
	Not reported
	Not reported
	Not reported
	Not reported
	Not reported
	Not reported
	Not reported
	Not reported
	Not reported
	Not reported

MANHOLE 715 (Continued) **S106010976**

Not reported
Not reported
Not reported
Not reported
Not reported
Not reported
Not reported
Not reported
Not reported
Not reported
Not reported
Not reported
Not reported
Not reported
Not reported
Not reported
Remarks: "
Not reported

All Materials:

Site ID:	276952
Operable Unit ID:	861837
Operable Unit:	01
Material ID:	514114
Material Code:	0066A
Material Name:	unknown petroleum
Case No.:	Not reported
Material FA:	Petroleum
Quantity:	1.00
Units:	G
Recovered:	.00
Resource Affected:	Soil
Oxygenate:	Not reported

A80 **MANHOLE #60097** **NY Spills** **S106470311**
East **FLUSHING AVE & NAV ST** **N/A**
< 1/8 **BROOKLYN, NY**
0.052 mi.
272 ft. **Site 55 of 64 in cluster A**

Relative: **Lower**
Actual: **14 ft.**

SPILLS:

Name:	MANHOLE #60097
Address:	FLUSHING AVE & NAVY ST
City,State,Zip:	BROOKLYN, NY
Spill Number/Closed Date:	0403108 / 2004-06-22
Facility ID:	0403108
Facility Type:	ER
DER Facility ID:	235012
Site ID:	290223
DEC Region:	2
Spill Cause:	Unknown
Spill Class:	C4
SWIS:	2401
Spill Date:	2004-06-21
Investigator:	JHOCONNE
Referred To:	Not reported
Reported to Dept:	2004-06-22

MANHOLE #60097 (Continued) **S106470311**

CID:	74
Water Affected:	Not reported
Spill Source:	Unknown
Spill Notifier:	Other
Cleanup Ceased:	Not reported
Cleanup Meets Std:	False
Last Inspection:	Not reported
Recommended Penalty:	False
UST Trust:	False
Remediation Phase:	0
Date Entered In Computer:	2004-06-22
Spill Record Last Update:	2004-06-22
Spiller Name:	Not reported
Spiller Company:	UNKNOWN
Spiller Address:	Not reported
Spiller Company:	999
Contact Name:	ERT DESK
DEC Memo:	"
	Not reported
	Not reported
	Not reported
	Not reported
	Not reported
	Not reported
	Not reported
Remarks:	"
	Not reported
	Not reported

All Materials:

Site ID:	290223
Operable Unit ID:	885069
Operable Unit:	01
Material ID:	490710
Material Code:	0065A
Material Name:	unknown non-petro/non-haz material
Case No.:	Not reported
Material FA:	Other
Quantity:	1.00
Units:	G
Recovered:	.00
Resource Affected:	Soil
Oxygenate:	Not reported

A81 **MANHOLE 716** **NY Spills** **S103828366**
East **NASSAU ST/WEST OF NAVY ST** **N/A**
< 1/8 **BROOKLYN, NY**
0.052 mi.
272 ft. **Site 56 of 64 in cluster A**

Relative: SPILLS:
Lower

Name:	MANHOLE 716
Address:	NASSAU ST/WEST OF NAVY ST
City,State,Zip:	BROOKLYN, NY
Spill Number/Closed Date:	9814043 / 2002-10-21
Facility ID:	9814043
Facility Type:	ER

Actual:
14 ft.

MANHOLE 716 (Continued) **S103828366**

DER Facility ID:	158060
Site ID:	189328
DEC Region:	2
Spill Cause:	Unknown
Spill Class:	C4
SWIS:	2401
Spill Date:	1999-02-20
Investigator:	JHOCONNE
Referred To:	Not reported
Reported to Dept:	1999-02-20
CID:	199
Water Affected:	Not reported
Spill Source:	Commercial/Industrial
Spill Notifier:	Responsible Party
Cleanup Ceased:	Not reported
Cleanup Meets Std:	False
Last Inspection:	Not reported
Recommended Penalty:	False
UST Trust:	False
Remediation Phase:	0
Date Entered In Computer:	1999-02-20
Spill Record Last Update:	2002-10-21
Spiller Name:	Not reported
Spiller Company:	CON EDISON
Spiller Address:	4 IRVING PLACE
Spiller Company:	999
Contact Name:	TONY CONSTANTINE
DEC Memo:	"
	Not reported
	Not reported
	Not reported
	Not reported
	Not reported
	Not reported
	Not reported
	Not reported
	Not reported
	Not reported
	Not reported
	Not reported
	Not reported
	Not reported
	Not reported
	Not reported
	Not reported
	Not reported
	Not reported
	Not reported
	Not reported
	Not reported
	Not reported
	Not reported
Remarks:	"
	Not reported
	Not reported
	Not reported

All Materials:

Site ID:	189328

MANHOLE 716 (Continued) **S103828366**

Operable Unit ID:	1074925
Operable Unit:	01
Material ID:	310748
Material Code:	0066A
Material Name:	unknown petroleum
Case No.:	Not reported
Material FA:	Petroleum
Quantity:	3.00
Units:	G
Recovered:	.00
Resource Affected:	Soil
Oxygenate:	Not reported

A82 **MANHOLE 60612** **NY Spills** **S104789372**
East **NASSAU ST/NAVY ST** **N/A**
< 1/8 **BROOKLYN, NY**
0.052 mi.
272 ft. **Site 57 of 64 in cluster A**

Relative: **Lower**
Actual: **14 ft.**

SPILLS:

Name:	MANHOLE 60612
Address:	NASSAU ST/NAVY ST
City,State,Zip:	BROOKLYN, NY
Spill Number/Closed Date:	0006869 / 2001-05-30
Facility ID:	0006869
Facility Type:	ER
DER Facility ID:	244603
Site ID:	302755
DEC Region:	2
Spill Cause:	Unknown
Spill Class:	C4
SWIS:	2401
Spill Date:	2000-09-11
Investigator:	JHOCONNE
Referred To:	Not reported
Reported to Dept:	2000-09-11
CID:	389
Water Affected:	Not reported
Spill Source:	Unknown
Spill Notifier:	Affected Persons
Cleanup Ceased:	Not reported
Cleanup Meets Std:	False
Last Inspection:	Not reported
Recommended Penalty:	False
UST Trust:	False
Remediation Phase:	0
Date Entered In Computer:	2000-09-11
Spill Record Last Update:	2001-07-10
Spiller Name:	UNKNOWN
Spiller Company:	Unknown
Spiller Address:	UNKNOWN
Spiller Company:	999
Contact Name:	CALLER
DEC Memo:	"
	Not reported
	Not reported
	Not reported

MANHOLE 60612 (Continued) **S104789372**

Not reported
Not reported
Not reported
Not reported
Not reported
Not reported
Not reported
Not reported
Remarks: "
Not reported
Not reported
Not reported
Not reported

All Materials:
Site ID: 302755
Operable Unit ID: 827750
Operable Unit: 01
Material ID: 547981
Material Code: 0066A
Material Name: unknown petroleum
Case No.: Not reported
Material FA: Petroleum
Quantity: 1.00
Units: G
Recovered: .00
Resource Affected: Soil
Oxygenate: Not reported

A83 **MANHOLE 3138** **NY Spills** **S104788524**
East **FLUSHING AV / NAVY ST** **N/A**
< 1/8 **BROOKLYN, NY**
0.052 mi.
272 ft. **Site 58 of 64 in cluster A**

Relative: **Lower**
Actual: **14 ft.**

SPILLS:
Name: MANHOLE 3138
Address: FLUSHING AV / NAVY ST
City,State,Zip: BROOKLYN, NY
Spill Number/Closed Date: 0005926 / 2001-11-20
Facility ID: 0005926
Facility Type: ER
DER Facility ID: 128275
Site ID: 150932
DEC Region: 2
Spill Cause: Unknown
Spill Class: C4
SWIS: 2401
Spill Date: 2000-08-17
Investigator: JHOCONNE
Referred To: Not reported
Reported to Dept: 2000-08-17
CID: 312
Water Affected: Not reported
Spill Source: Commercial/Industrial
Spill Notifier: Responsible Party
Cleanup Ceased: Not reported

MANHOLE 3138 (Continued) **S104788524**

Cleanup Meets Std:	False
Last Inspection:	Not reported
Recommended Penalty:	False
UST Trust:	False
Remediation Phase:	0
Date Entered In Computer:	2000-08-17
Spill Record Last Update:	2001-11-20
Spiller Name:	Not reported
Spiller Company:	CON EDISON
Spiller Address:	4 IRVING PLACE
Spiller Company:	001
Contact Name:	Not reported
DEC Memo:	"
	Not reported
	Not reported
Remarks:	"
	Not reported

All Materials:

Site ID:	150932
Operable Unit ID:	826851
Operable Unit:	01
Material ID:	547062
Material Code:	0066A
Material Name:	unknown petroleum
Case No.:	Not reported
Material FA:	Petroleum
Quantity:	1.00
Units:	G
Recovered:	.00
Resource Affected:	Soil
Oxygenate:	Not reported

A84 **MANHOLE 60386** **NY Spills** **S104510654**
East **FLUSHING AVE / NAVY ST** **N/A**
< 1/8 **BROOKLYN, NY**
0.052 mi.
272 ft. **Site 59 of 64 in cluster A**

Relative: **Lower**
Actual: **14 ft.**

SPILLS:

Name:	MANHOLE 60386
Address:	FLUSHING AVE / NAVY ST
City,State,Zip:	BROOKLYN, NY
Spill Number/Closed Date:	9913896 / 2002-03-22
Facility ID:	9913896
Facility Type:	ER
DER Facility ID:	242477
Site ID:	299754
DEC Region:	2
Spill Cause:	Unknown
Spill Class:	C4
SWIS:	2401
Spill Date:	2000-03-09
Investigator:	JHOCONNE
Referred To:	Not reported
Reported to Dept:	2000-03-09
CID:	205

MANHOLE 60386 (Continued) **S104510654**

Water Affected:	Not reported
Spill Source:	Unknown
Spill Notifier:	Affected Persons
Cleanup Ceased:	Not reported
Cleanup Meets Std:	False
Last Inspection:	Not reported
Recommended Penalty:	False
UST Trust:	False
Remediation Phase:	0
Date Entered In Computer:	2000-03-09
Spill Record Last Update:	2002-03-26
Spiller Name:	Not reported
Spiller Company:	UNKNOWN
Spiller Address:	Not reported
Spiller Company:	999
Contact Name:	CALLER
DEC Memo:	" Not reported
Remarks:	" Not reported

All Materials:

Site ID:	299754
Operable Unit ID:	1092240
Operable Unit:	01
Material ID:	292182
Material Code:	0066A
Material Name:	unknown petroleum
Case No.:	Not reported
Material FA:	Petroleum
Quantity:	1.00
Units:	G
Recovered:	.00
Resource Affected:	Soil
Oxygenate:	Not reported

A85 **MANHOLE # 60095** **NY Spills** **S104510985**
East **NASSUA ST/NAVY ST** **N/A**
< 1/8 **BROOKLYN, NY**
0.052 mi.
272 ft. **Site 60 of 64 in cluster A**

Relative: **Lower**
Actual: **14 ft.**

SPILLS:

Name:	MANHOLE # 60095
Address:	NASSUA ST/NAVY ST
City,State,Zip:	BROOKLYN, NY
Spill Number/Closed Date:	9914315 / 2002-03-26
Facility ID:	9914315
Facility Type:	ER
DER Facility ID:	176988
Site ID:	213627
DEC Region:	2
Spill Cause:	Unknown
Spill Class:	C4
SWIS:	2401
Spill Date:	2000-03-20
Investigator:	JHOCONNE

MANHOLE # 60095 (Continued) **S104510985**

Referred To:	Not reported
Reported to Dept:	2000-03-20
CID:	281
Water Affected:	Not reported
Spill Source:	Commercial/Industrial
Spill Notifier:	Affected Persons
Cleanup Ceased:	Not reported
Cleanup Meets Std:	False
Last Inspection:	Not reported
Recommended Penalty:	False
UST Trust:	False
Remediation Phase:	0
Date Entered In Computer:	2000-03-20
Spill Record Last Update:	2002-03-26
Spiller Name:	Not reported
Spiller Company:	UNKNOWN
Spiller Address:	Not reported
Spiller Company:	999
Contact Name:	MARK SCHLAGEL
DEC Memo:	" Not reported
Remarks:	" Not reported Not reported Not reported Not reported Not reported

All Materials:

Site ID:	213627
Operable Unit ID:	1088832
Operable Unit:	01
Material ID:	292598
Material Code:	0066A
Material Name:	unknown petroleum
Case No.:	Not reported
Material FA:	Petroleum
Quantity:	2.00
Units:	G
Recovered:	.00
Resource Affected:	Soil
Oxygenate:	Not reported

A86 **SIX OUNCE RELEASE TO SOIL IN** **NY Spills** **S108763315**
East **FLUSHING AVENUE & NAVY STREET** **N/A**
< 1/8 **BROOKLYN, NY**
0.052 mi.
272 ft. **Site 61 of 64 in cluster A**

Relative: **Lower**

Actual: **14 ft.**

SPILLS:

Name:	SIX OUNCE RELEASE TO SOIL IN
Address:	FLUSHING AVENUE & NAVY STREET
City,State,Zip:	BROOKLYN, NY
Spill Number/Closed Date:	0705069 / 2007-09-20
Facility ID:	0705069
Facility Type:	ER
DER Facility ID:	334721

SIX OUNCE RELEASE TO SOIL IN (Continued) **S108763315**

Site ID:	385335
DEC Region:	2
Spill Cause:	Other
Spill Class:	C4
SWIS:	2401
Spill Date:	2007-08-03
Investigator:	gdbreen
Referred To:	Not reported
Reported to Dept:	2007-08-03
CID:	444
Water Affected:	Not reported
Spill Source:	Institutional, Educational, Gov., Other
Spill Notifier:	Responsible Party
Cleanup Ceased:	Not reported
Cleanup Meets Std:	False
Last Inspection:	Not reported
Recommended Penalty:	False
UST Trust:	False
Remediation Phase:	0
Date Entered In Computer:	2007-08-03
Spill Record Last Update:	2007-09-20
Spiller Name:	ERTSDESK
Spiller Company:	CON EDISON
Spiller Address:	FLUSHING AVE& NAVY ST
Spiller Company:	999
Contact Name:	ERTSDESK
DEC Memo:	" Not reported
Remarks:	" Not reported Not reported

All Materials:

Site ID:	385335
Operable Unit ID:	1142606
Operable Unit:	01
Material ID:	2132842
Material Code:	0066A
Material Name:	unknown petroleum
Case No.:	Not reported
Material FA:	Petroleum
Quantity:	.00
Units:	G
Recovered:	.00
Resource Affected:	Soil
Oxygenate:	Not reported

A87 **MH 716** **NY Spills** **S105235331**
East **NAVY ST/NASSAU ST** **N/A**
< 1/8 **BROOKLYN, NY**
0.052 mi.
272 ft. **Site 62 of 64 in cluster A**

Relative: SPILLS:
Lower

Name:	MH 716
Address:	NAVY ST/NASSAU ST
City,State,Zip:	BROOKLYN, NY

Actual:
14 ft.

MH 716 (Continued) **S105235331**

Spill Number/Closed Date:	0107039 / 2003-06-13
Facility ID:	0107039
Facility Type:	ER
DER Facility ID:	260561
Site ID:	323447
DEC Region:	2
Spill Cause:	Equipment Failure
Spill Class:	C4
SWIS:	2401
Spill Date:	2001-10-06
Investigator:	JHOCONNE
Referred To:	Not reported
Reported to Dept:	2001-10-07
CID:	396
Water Affected:	Not reported
Spill Source:	Commercial/Industrial
Spill Notifier:	Responsible Party
Cleanup Ceased:	Not reported
Cleanup Meets Std:	False
Last Inspection:	Not reported
Recommended Penalty:	False
UST Trust:	False
Remediation Phase:	0
Date Entered In Computer:	2001-10-07
Spill Record Last Update:	2003-06-16
Spiller Name:	Not reported
Spiller Company:	CON EDISON
Spiller Address:	4 IRVING PLACE
Spiller Company:	001
Contact Name:	MARK SCHLAGEL
DEC Memo:	"
	Not reported
	Not reported
	Not reported
	Not reported
	Not reported
	Not reported
	Not reported
	Not reported
	Not reported
	Not reported
	Not reported
	Not reported
	Not reported
	Not reported
	Not reported
	Not reported
	Not reported
	Not reported
	Not reported
	Not reported
	Not reported
	Not reported
	Not reported
	Not reported
	Not reported
	Not reported
	Not reported
	Not reported
	Not reported
	Not reported
	Not reported

MH 716 (Continued) **S105235331**

Not reported
Not reported
Not reported

NAVE ST (Continued) **S106384252**

Spill Class:	C4
SWIS:	2401
Spill Date:	2004-03-25
Investigator:	SKARAKHA
Referred To:	Not reported
Reported to Dept:	2004-03-26
CID:	404
Water Affected:	Not reported
Spill Source:	Commercial/Industrial
Spill Notifier:	Responsible Party
Cleanup Ceased:	Not reported
Cleanup Meets Std:	False
Last Inspection:	Not reported
Recommended Penalty:	False
UST Trust:	False
Remediation Phase:	0
Date Entered In Computer:	2004-03-26
Spill Record Last Update:	2004-06-23
Spiller Name:	ERT DESK
Spiller Company:	CON EDISON
Spiller Address:	4 IRVING PLACE
Spiller Company:	999
Contact Name:	ERT DESK
DEC Memo:	"
	Not reported
	Not reported
	Not reported
	Not reported
	Not reported
	Not reported
	Not reported
	Not reported
	Not reported
	Not reported
	Not reported
	Not reported
	Not reported
	Not reported
	Not reported
	Not reported
	Not reported
	Not reported
	Not reported
Remarks:	"
	Not reported
	Not reported

All Materials:

Site ID:	160485
Operable Unit ID:	879393
Operable Unit:	01
Material ID:	495690
Material Code:	0066A
Material Name:	unknown petroleum
Case No.:	Not reported
Material FA:	Petroleum
Quantity:	1.00
Units:	G
Recovered:	.00

NAVE ST (Continued) **S106384252**

Resource Affected: Sewer
Oxygenate: Not reported

B89 **CON EDISON - SERVICE BOX 8765** **RCRA-LQG** **1024890577**
WNW **208 NASSAU ST** **NYP005015557**
< 1/8 **BROOKLYN, NY 11201**
0.054 mi.
283 ft. **Site 24 of 28 in cluster B**

Relative: **Higher**
Actual: **34 ft.**

RCRA Listings:

Date Form Received by Agency:	20180410
Handler Name:	Con Edison - Service Box 8765
Handler Address:	208 NASSAU ST
Handler City,State,Zip:	BROOKLYN, NY 11201
EPA ID:	NYP005015557
Contact Name:	ALYSSA SOTTO
Contact Address:	IRVING PLACE, 15TH FL NE
Contact City,State,Zip:	NEW YORK, NY 10003
Contact Telephone:	212-460-2757
Contact Fax:	Not reported
Contact Email:	SOTTOA@CONED.COM
Contact Title:	ASSOCIATE SCIENTIST
EPA Region:	02
Land Type:	Private
Federal Waste Generator Description:	Large Quantity Generator
Non-Notifier:	Not reported
Biennial Report Cycle:	2017
Accessibility:	Not reported
Active Site Indicator:	Handler Activities
State District Owner:	Ny
State District:	NYSDEC R2
Mailing Address:	IRVING PLACE, 15TH FL NE
Mailing City,State,Zip:	NEW YORK, NY 10003
Owner Name:	Consolidated Edison Company Of Ny, Inc.
Owner Type:	Private
Operator Name:	Consolidated Edison Company Of Ny, Inc.
Operator Type:	Private
Short-Term Generator Activity:	No
Importer Activity:	No
Mixed Waste Generator:	No
Transporter Activity:	No
Transfer Facility Activity:	No
Recycler Activity with Storage:	No
Small Quantity On-Site Burner Exemption:	No
Smelting Melting and Refining Furnace Exemption:	No
Underground Injection Control:	No
Off-Site Waste Receipt:	No
Universal Waste Indicator:	No
Universal Waste Destination Facility:	No
Federal Universal Waste:	No
Active Site State-Reg Handler:	---
Federal Facility Indicator:	Not reported
Hazardous Secondary Material Indicator:	NN
Sub-Part K Indicator:	Not reported
2018 GPRA Permit Baseline:	Not on the Baseline
2018 GPRA Renewals Baseline:	Not on the Baseline
202 GPRA Corrective Action Baseline:	No

CON EDISON - SERVICE BOX 8765 (Continued) **1024890577**

Subject to Corrective Action Universe:	No
Non-TSDFs Where RCRA CA has Been Imposed Universe:	No
Corrective Action Priority Ranking:	No NCAPS ranking
Environmental Control Indicator:	No
Institutional Control Indicator:	No
Human Exposure Controls Indicator:	N/A
Groundwater Controls Indicator:	N/A
Significant Non-Complier Universe:	No
Unaddressed Significant Non-Complier Universe:	No
Addressed Significant Non-Complier Universe:	No
Significant Non-Complier With a Compliance Schedule Universe:	No
Financial Assurance Required:	Not reported
Handler Date of Last Change:	20181106
Recognized Trader-Importer:	No
Recognized Trader-Exporter:	No
Importer of Spent Lead Acid Batteries:	No
Exporter of Spent Lead Acid Batteries:	No
Recycler Activity Without Storage:	No
Manifest Broker:	No
Sub-Part P Indicator:	No

Biennial: List of Years
Year: 2017

Click Here for Biennial Reporting System Data:

Hazardous Waste Summary:
Waste Code: D008
Waste Description: Lead

Handler - Owner Operator:

Owner/Operator Indicator:	Operator
Owner/Operator Name:	CONSOLIDATED EDISON COMPANY OF NY, INC.
Legal Status:	Private
Date Became Current:	20170106
Date Ended Current:	Not reported
Owner/Operator Address:	4 IRVING PLACE
Owner/Operator City,State,Zip:	NEW YORK, NY 10003
Owner/Operator Telephone:	212-460-2757
Owner/Operator Telephone Ext:	Not reported
Owner/Operator Fax:	Not reported
Owner/Operator Email:	Not reported

Owner/Operator Indicator:	Owner
Owner/Operator Name:	CONSOLIDATED EDISON COMPANY OF NY, INC.
Legal Status:	Private
Date Became Current:	20170106
Date Ended Current:	Not reported
Owner/Operator Address:	4 IRVING PLACE
Owner/Operator City,State,Zip:	NEW YORK, NY 10003
Owner/Operator Telephone:	212-460-2757
Owner/Operator Telephone Ext:	Not reported
Owner/Operator Fax:	Not reported
Owner/Operator Email:	Not reported

CON EDISON - SERVICE BOX 8765 (Continued) **1024890577**

Historic Generators:
- Receive Date: 20180410
- Handler Name: CON EDISON - SERVICE BOX 8765
- Federal Waste Generator Description: Large Quantity Generator
- State District Owner: Ny
- Large Quantity Handler of Universal Waste: No
- Recognized Trader Importer: No
- Recognized Trader Exporter: No
- Spent Lead Acid Battery Importer: No
- Spent Lead Acid Battery Exporter: No
- Current Record: Yes
- Non Storage Recycler Activity: No
- Electronic Manifest Broker: No

List of NAICS Codes and Descriptions:
- NAICS Code: 221122
- NAICS Description: ELECTRIC POWER DISTRIBUTION

Facility Has Received Notices of Violations:
- Violations: No Violations Found

Evaluation Action Summary:
- Evaluations: No Evaluations Found

B90 **CON EDISON** **NY MANIFEST** **S121967485**
WNW **208 NASSAU ST** **N/A**
< 1/8 **BROOKLYN, NY 11201**
0.054 mi.
283 ft. **Site 25 of 28 in cluster B**

Relative: **Higher**
Actual: **34 ft.**

NY MANIFEST:
- Name: CON EDISON
- Address: 208 NASSAU ST
- City,State,Zip: BROOKLYN, NY 11201
- Country: USA
- EPA ID: NYP005015557
- Facility Status: Not reported
- Location Address 1: 208 NASSAU ST
- Code: BP
- Location Address 2: Not reported
- Total Tanks: Not reported
- Location City: BROOKLYN
- Location State: NY
- Location Zip: 11201
- Location Zip 4: Not reported

NY MANIFEST:
- EPAID: NYP005015557
- Mailing Name: CON EDISON
- Mailing Contact: CON EDISON
- Mailing Address 1: 4 IRVING PL
- Mailing Address 2: Not reported
- Mailing City: NEW YORK
- Mailing State: NY
- Mailing Zip: 10003

CON EDISON (Continued) **S121967485**

Mailing Zip 4: Not reported
Mailing Country: USA
Mailing Phone: Not reported

D91 **MANHOLE # 60539** **NY Spills** **S106968150**
ESE **CONCORD STREET/NAVY STREET** **N/A**
< 1/8 **BROOKLYN, NY**
0.058 mi.
304 ft. **Site 1 of 20 in cluster D**

Relative: **Lower**
Actual: **17 ft.**

SPILLS:
Name: MANHOLE # 60539
Address: CONCORD STREET/NAVY STREET
City,State,Zip: BROOKLYN, NY
Spill Number/Closed Date: 0502187 / 2005-07-26
Facility ID: 0502187
Facility Type: ER
DER Facility ID: 162984
Site ID: 346496
DEC Region: 2
Spill Cause: Unknown
Spill Class: C4
SWIS: 2401
Spill Date: 2005-05-23
Investigator: SKARAKHA
Referred To: Not reported
Reported to Dept: 2005-05-24
CID: 444
Water Affected: Not reported
Spill Source: Unknown
Spill Notifier: Responsible Party
Cleanup Ceased: Not reported
Cleanup Meets Std: False
Last Inspection: Not reported
Recommended Penalty: False
UST Trust: False
Remediation Phase: 0
Date Entered In Computer: 2005-05-24
Spill Record Last Update: 2005-07-26
Spiller Name: ERT DESK MIKE DAUGHTERY
Spiller Company: MAHOLE # 60539
Spiller Address: CONCORD STREET/NAVY
Spiller Company: 001
Contact Name: ERT DESK MIKE DAUGHTERY
DEC Memo: "
Not reported
Not reported
Not reported
Not reported
Not reported
Not reported
Not reported
Not reported
Not reported
Not reported
Not reported
Not reported

MANHOLE # 60539 (Continued) **S106968150**

Not reported
Not reported
Not reported
Not reported
Not reported
Not reported
Not reported
Not reported
Not reported
Not reported
Not reported
Not reported
Not reported
Not reported
Not reported
Not reported
Not reported
Not reported
Not reported
Not reported
Not reported
Not reported
Not reported
Not reported
Remarks: "
Not reported
Not reported
Not reported
Not reported

All Materials:

Site ID:	346496
Operable Unit ID:	1104268
Operable Unit:	01
Material ID:	584438
Material Code:	0066A
Material Name:	unknown petroleum
Case No.:	Not reported
Material FA:	Petroleum
Quantity:	.00
Units:	G
Recovered:	.00
Resource Affected:	Soil
Oxygenate:	Not reported

D92 **MH 588** **NY Spills** **S106004327**
ESE **NAVY ST/CONCORD ST** **N/A**
< 1/8 **BROOKLYN, NY**
0.058 mi.
304 ft. **Site 2 of 20 in cluster D**

Relative: SPILLS:
Lower

Actual: Name:	MH 588
17 ft. Address:	NAVY ST/CONCORD ST
City,State,Zip:	BROOKLYN, NY
Spill Number/Closed Date:	0202481 / 2003-04-21
Facility ID:	0202481
Facility Type:	ER
DER Facility ID:	206863

MH 588 (Continued) **S106004327**

Site ID:	252495
DEC Region:	2
Spill Cause:	Unknown
Spill Class:	C4
SWIS:	2401
Spill Date:	2002-06-06
Investigator:	KMFOLEY
Referred To:	Not reported
Reported to Dept:	2002-06-07
CID:	396
Water Affected:	Not reported
Spill Source:	Unknown
Spill Notifier:	Affected Persons
Cleanup Ceased:	Not reported
Cleanup Meets Std:	False
Last Inspection:	Not reported
Recommended Penalty:	False
UST Trust:	False
Remediation Phase:	0
Date Entered In Computer:	2002-06-07
Spill Record Last Update:	2003-04-22
Spiller Name:	Not reported
Spiller Company:	UNKNOWN
Spiller Address:	Not reported
Spiller Company:	999
Contact Name:	RICHARD ROACH
DEC Memo:	"
	Not reported
	Not reported
	Not reported

MH 588 (Continued) **S106004327**

Not reported
Not reported
Not reported
Not reported
Not reported
Not reported
Not reported
Not reported
Remarks: "
Not reported
Not reported

All Materials:
Site ID: 252495
Operable Unit ID: 853322
Operable Unit: 01
Material ID: 520333
Material Code: 0064A
Material Name: unknown material
Case No.: Not reported
Material FA: Other
Quantity: 1.00
Units: G
Recovered: .00
Resource Affected: Soil
Oxygenate: Not reported

D93 **MANHOLE #60539** **NY Spills** **S106722200**
ESE **CONCORD STREET/NAVY STREET** **N/A**
< 1/8 **BROOKLYN, NY**
0.058 mi.
304 ft. **Site 3 of 20 in cluster D**

Relative: SPILLS:
Lower
Actual: Name: MANHOLE #60539
17 ft. Address: CONCORD STREET/NAVY STREET
City,State,Zip: BROOKLYN, NY
Spill Number/Closed Date: 0407181 / 2005-06-24
Facility ID: 0407181
Facility Type: ER
DER Facility ID: 162984
Site ID: 195630
DEC Region: 2
Spill Cause: Unknown
Spill Class: C4
SWIS: 2401
Spill Date: 2004-09-28
Investigator: JHOCONNE
Referred To: Not reported
Reported to Dept: 2004-09-29
CID: 444
Water Affected: Not reported
Spill Source: Unknown
Spill Notifier: Responsible Party
Cleanup Ceased: Not reported
Cleanup Meets Std: False
Last Inspection: Not reported

MANHOLE #60539 (Continued) **S106722200**

Recommended Penalty:	False
UST Trust:	False
Remediation Phase:	0
Date Entered In Computer:	2004-09-29
Spill Record Last Update:	2005-06-24
Spiller Name:	Not reported
Spiller Company:	Not reported
Spiller Address:	Not reported
Spiller Company:	001
Contact Name:	ERT DESK
DEC Memo:	"
	Not reported
	Not reported
	Not reported
	Not reported
	Not reported
	Not reported
	Not reported
	Not reported
	Not reported
	Not reported
	Not reported
	Not reported
	Not reported
	Not reported
	Not reported
	Not reported
	Not reported
	Not reported
	Not reported
	Not reported
	Not reported
	Not reported
	Not reported
	Not reported
	Not reported
	Not reported
	Not reported
	Not reported
	Not reported
Remarks:	"
	Not reported
	Not reported
	Not reported

All Materials:

Site ID:	195630
Operable Unit ID:	890452
Operable Unit:	01
Material ID:	485023
Material Code:	0066A
Material Name:	unknown petroleum
Case No.:	Not reported
Material FA:	Petroleum
Quantity:	.00
Units:	Not reported
Recovered:	.00
Resource Affected:	Soil
Oxygenate:	Not reported

D94 **CON EDISON - MANHOLE 701** **RCRA-LQG** **1016959959**
ESE **58 NAVY ST** **NY MANIFEST** **NYP004318390**
< 1/8 **BROOKLYN, NY 11201**
0.059 mi.
309 ft. **Site 4 of 20 in cluster D**

Relative: **Lower**

Actual: **17 ft.**

RCRA Listings:

Date Form Received by Agency:	20180410
Handler Name:	Con Edison - Manhole 701
Handler Address:	58 NAVY ST
Handler City,State,Zip:	BROOKLYN, NY 11201
EPA ID:	NYP004318390
Contact Name:	ALYSSA SOTTO
Contact Address:	IRVING PLACE, 15TH FL NE
Contact City,State,Zip:	NEW YORK, NY 10003
Contact Telephone:	212-460-2757
Contact Fax:	Not reported
Contact Email:	SOTTOA@CONED.COM
Contact Title:	ASSOCIATE SCIENTIST
EPA Region:	02
Land Type:	Private
Federal Waste Generator Description:	Large Quantity Generator
Non-Notifier:	Not reported
Biennial Report Cycle:	2017
Accessibility:	Not reported
Active Site Indicator:	Handler Activities
State District Owner:	Ny
State District:	NYSDEC R2
Mailing Address:	IRVING PLACE, 15TH FL NE
Mailing City,State,Zip:	NEW YORK, NY 10003
Owner Name:	Consolidated Edison Company Of Ny, Inc.
Owner Type:	Private
Operator Name:	Consolidated Edison Company Of Ny, Inc.
Operator Type:	Private
Short-Term Generator Activity:	No
Importer Activity:	No
Mixed Waste Generator:	No
Transporter Activity:	No
Transfer Facility Activity:	No
Recycler Activity with Storage:	No
Small Quantity On-Site Burner Exemption:	No
Smelting Melting and Refining Furnace Exemption:	No
Underground Injection Control:	No
Off-Site Waste Receipt:	No
Universal Waste Indicator:	No
Universal Waste Destination Facility:	No
Federal Universal Waste:	No
Active Site State-Reg Handler:	---
Federal Facility Indicator:	Not reported
Hazardous Secondary Material Indicator:	NN
Sub-Part K Indicator:	Not reported
2018 GPRA Permit Baseline:	Not on the Baseline
2018 GPRA Renewals Baseline:	Not on the Baseline
202 GPRA Corrective Action Baseline:	No
Subject to Corrective Action Universe:	No
Non-TSDFs Where RCRA CA has Been Imposed Universe:	No
Corrective Action Priority Ranking:	No NCAPS ranking
Environmental Control Indicator:	No
Institutional Control Indicator:	No

CON EDISON - MANHOLE 701 (Continued) **1016959959**

Human Exposure Controls Indicator:	N/A
Groundwater Controls Indicator:	N/A
Significant Non-Complier Universe:	No
Unaddressed Significant Non-Complier Universe:	No
Addressed Significant Non-Complier Universe:	No
Significant Non-Complier With a Compliance Schedule Universe:	No
Financial Assurance Required:	Not reported
Handler Date of Last Change:	20181106
Recognized Trader-Importer:	No
Recognized Trader-Exporter:	No
Importer of Spent Lead Acid Batteries:	No
Exporter of Spent Lead Acid Batteries:	No
Recycler Activity Without Storage:	No
Manifest Broker:	No
Sub-Part P Indicator:	No

Biennial: List of Years
Year: 2017

Click Here for Biennial Reporting System Data:

Hazardous Waste Summary:
Waste Code: D008
Waste Description: Lead

Handler - Owner Operator:

Owner/Operator Indicator:	Owner
Owner/Operator Name:	CONSOLIDATED EDISON COMPANY OF NY, INC.
Legal Status:	Private
Date Became Current:	20171010
Date Ended Current:	Not reported
Owner/Operator Address:	4 IRVING PLACE
Owner/Operator City,State,Zip:	NEW YORK, NY 10003
Owner/Operator Telephone:	212-460-2757
Owner/Operator Telephone Ext:	Not reported
Owner/Operator Fax:	Not reported
Owner/Operator Email:	Not reported

Owner/Operator Indicator:	Operator
Owner/Operator Name:	CONSOLIDATED EDISON COMPANY OF NY, INC.
Legal Status:	Private
Date Became Current:	20171010
Date Ended Current:	Not reported
Owner/Operator Address:	4 IRVING PLACE
Owner/Operator City,State,Zip:	NEW YORK, NY 10003
Owner/Operator Telephone:	212-460-2757
Owner/Operator Telephone Ext:	Not reported
Owner/Operator Fax:	Not reported
Owner/Operator Email:	Not reported

Historic Generators:

Receive Date:	20180410
Handler Name:	CON EDISON - MANHOLE 701
Federal Waste Generator Description:	Large Quantity Generator
State District Owner:	Ny

CON EDISON - MANHOLE 701 (Continued) **1016959959**

Large Quantity Handler of Universal Waste: No
Recognized Trader Importer: No
Recognized Trader Exporter: No
Spent Lead Acid Battery Importer: No
Spent Lead Acid Battery Exporter: No
Current Record: Yes
Non Storage Recycler Activity: No
Electronic Manifest Broker: No

Receive Date: 20130604
Handler Name: CON EDISON MANHOLE: 701
Federal Waste Generator Description: Conditionally Exempt Small Quantity Generator
State District Owner: Ny
Large Quantity Handler of Universal Waste: No
Recognized Trader Importer: No
Recognized Trader Exporter: No
Spent Lead Acid Battery Importer: No
Spent Lead Acid Battery Exporter: No
Current Record: No
Non Storage Recycler Activity: Not reported
Electronic Manifest Broker: Not reported

Receive Date: 20130704
Handler Name: CON EDISON MANHOLE: 701
Federal Waste Generator Description: Not a generator, verified
State District Owner: Ny
Large Quantity Handler of Universal Waste: No
Recognized Trader Importer: No
Recognized Trader Exporter: No
Spent Lead Acid Battery Importer: No
Spent Lead Acid Battery Exporter: No
Current Record: No
Non Storage Recycler Activity: Not reported
Electronic Manifest Broker: Not reported

List of NAICS Codes and Descriptions:
NAICS Code: 221122
NAICS Description: ELECTRIC POWER DISTRIBUTION

Facility Has Received Notices of Violations:
Violations: No Violations Found

Evaluation Action Summary:
Evaluations: No Evaluations Found

NY MANIFEST:
Name: CON EDISON
Address: 58 NAVY ST
City,State,Zip: BROOKLYN, NY 11201
Country: USA
EPA ID: NYP004318390
Facility Status: Not reported
Location Address 1: 58 NAVY ST
Code: BP

CON EDISON - MANHOLE 701 (Continued) **1016959959**

Location Address 2:	Not reported
Total Tanks:	Not reported
Location City:	BROOKLYN
Location State:	NY
Location Zip:	11201
Location Zip 4:	Not reported

NY MANIFEST:

EPAID:	NYP004318390
Mailing Name:	CON EDISON
Mailing Contact:	CON EDISON
Mailing Address 1:	4 IRVING PLACE 15TH FLOOR
Mailing Address 2:	Not reported
Mailing City:	NEW YORK
Mailing State:	NY
Mailing Zip:	10003
Mailing Zip 4:	Not reported
Mailing Country:	USA
Mailing Phone:	2124603770

NY MANIFEST:

Document ID:	Not reported
Manifest Status:	Not reported
seq:	Not reported
Year:	2018
Trans1 State ID:	NJD003812047
Trans2 State ID:	Not reported
Generator Ship Date:	06/04/2013
Trans1 Recv Date:	06/04/2013
Trans2 Recv Date:	Not reported
TSD Site Recv Date:	06/07/2013
Part A Recv Date:	Not reported
Part B Recv Date:	Not reported
Generator EPA ID:	NYP004318390
Trans1 EPA ID:	Not reported
Trans2 EPA ID:	Not reported
TSDF ID 1:	NJD991291105
TSDF ID 2:	Not reported
Manifest Tracking Number:	002084525GBF
Import Indicator:	N
Export Indicator:	N
Discr Quantity Indicator:	N
Discr Type Indicator:	N
Discr Residue Indicator:	N
Discr Partial Reject Indicator:	N
Discr Full Reject Indicator:	N
Manifest Ref Number:	Not reported
Alt Facility RCRA ID:	Not reported
Alt Facility Sign Date:	Not reported
MGMT Method Type Code:	H141
Waste Code:	Not reported
Waste Code:	Not reported
Waste Code:	Not reported
Waste Code:	Not reported
Waste Code:	Not reported
Waste Code:	Not reported
Quantity:	200

CON EDISON - MANHOLE 701 (Continued) **1016959959**

Units:	G - Gallons (liquids only)* (8.3 pounds)
Number of Containers:	1
Container Type:	TT - Cargo tank, tank trucks
Handling Method:	T Chemical, physical, or biological treatment.
Specific Gravity:	1
Waste Code:	D008
Waste Code 1_2:	Not reported
Waste Code 1_3:	Not reported
Waste Code 1_4:	Not reported
Waste Code 1_5:	Not reported
Waste Code 1_6:	Not reported

B95 **CON EDISON** **NY MANIFEST** **S117738359**
WNW **FRONT OF 205 NASSAU ST** **N/A**
< 1/8 **BROOKLYN, NY 11222**
0.059 mi.
313 ft. **Site 26 of 28 in cluster B**

Relative:
Higher

Actual:
36 ft.

NY MANIFEST:

Name:	CON EDISON
Address:	FRONT OF 205 NASSAU ST
City,State,Zip:	BROOKLYN, NY 11222
Country:	USA
EPA ID:	NYP004713905
Facility Status:	Not reported
Location Address 1:	FRONT OF 205 NASSAU ST
Code:	BP
Location Address 2:	SB8266
Total Tanks:	Not reported
Location City:	BROOKLYN
Location State:	NY
Location Zip:	11222
Location Zip 4:	Not reported

NY MANIFEST:

EPAID:	NYP004713905
Mailing Name:	CON EDISON
Mailing Contact:	CON EDISON
Mailing Address 1:	4 IRVING PL
Mailing Address 2:	15TH FL
Mailing City:	NEW YORK
Mailing State:	NY
Mailing Zip:	10003
Mailing Zip 4:	Not reported
Mailing Country:	USA
Mailing Phone:	Not reported

NY MANIFEST:

Document ID:	Not reported
Manifest Status:	Not reported
seq:	Not reported
Year:	2018
Trans1 State ID:	NJD003812047
Trans2 State ID:	Not reported
Generator Ship Date:	01/12/2015
Trans1 Recv Date:	01/12/2015
Trans2 Recv Date:	Not reported

CON EDISON (Continued) **S117738359**

TSD Site Recv Date:	01/14/2015
Part A Recv Date:	Not reported
Part B Recv Date:	Not reported
Generator EPA ID:	NYP004713905
Trans1 EPA ID:	Not reported
Trans2 EPA ID:	Not reported
TSDF ID 1:	NJD991291105
TSDF ID 2:	Not reported
Manifest Tracking Number:	002620275GBF
Import Indicator:	N
Export Indicator:	N
Discr Quantity Indicator:	N
Discr Type Indicator:	N
Discr Residue Indicator:	N
Discr Partial Reject Indicator:	N
Discr Full Reject Indicator:	N
Manifest Ref Number:	Not reported
Alt Facility RCRA ID:	Not reported
Alt Facility Sign Date:	Not reported
MGMT Method Type Code:	H110
Waste Code:	Not reported
Waste Code:	Not reported
Waste Code:	Not reported
Waste Code:	Not reported
Waste Code:	Not reported
Waste Code:	Not reported
Quantity:	60
Units:	G - Gallons (liquids only)* (8.3 pounds)
Number of Containers:	1
Container Type:	TT - Cargo tank, tank trucks
Handling Method:	T Chemical, physical, or biological treatment.
Specific Gravity:	1
Waste Code:	D008
Waste Code 1_2:	Not reported
Waste Code 1_3:	Not reported
Waste Code 1_4:	Not reported
Waste Code 1_5:	Not reported
Waste Code 1_6:	Not reported

B96 **MH 64797** **NY Spills** **S106009763**
WNW **202 NASSAU ST** **N/A**
< 1/8 **BROOKLYN, NY**
0.060 mi.
318 ft. **Site 27 of 28 in cluster B**

Relative:
Higher

Actual:
37 ft.

SPILLS:

Name:	MH 64797
Address:	202 NASSAU ST
City,State,Zip:	BROOKLYN, NY
Spill Number/Closed Date:	0209072 / 2003-02-21
Facility ID:	0209072
Facility Type:	ER
DER Facility ID:	144498
Site ID:	171697
DEC Region:	2
Spill Cause:	Unknown
Spill Class:	C4

MH 64797 (Continued) **S106009763**

SWIS:	2401
Spill Date:	2002-12-04
Investigator:	KMFOLEY
Referred To:	Not reported
Reported to Dept:	2002-12-04
CID:	270
Water Affected:	Not reported
Spill Source:	Unknown
Spill Notifier:	Affected Persons
Cleanup Ceased:	Not reported
Cleanup Meets Std:	False
Last Inspection:	Not reported
Recommended Penalty:	False
UST Trust:	False
Remediation Phase:	0
Date Entered In Computer:	2002-12-04
Spill Record Last Update:	2003-02-21
Spiller Name:	Not reported
Spiller Company:	UNKNOWN
Spiller Address:	Not reported
Spiller Company:	999
Contact Name:	CALLER
DEC Memo:	"
	Not reported
	Not reported
	Not reported
	Not reported
	Not reported
	Not reported
	Not reported
	Not reported
	Not reported
	Not reported
	Not reported
	Not reported
	Not reported
Remarks:	"

All Materials:

Site ID:	171697
Operable Unit ID:	862260
Operable Unit:	01
Material ID:	516056
Material Code:	0066A
Material Name:	unknown petroleum
Case No.:	Not reported
Material FA:	Petroleum
Quantity:	9.00
Units:	G
Recovered:	.00
Resource Affected:	Soil
Oxygenate:	Not reported

D97 **CON EDISON** **RCRA NonGen / NLR** **1019324822**
ESE **CONCORD ST & NAVY ST** **NYP004765814**
< 1/8 **BROOKLYN, NY 11201**
0.061 mi.
323 ft. **Site 5 of 20 in cluster D**

Relative: **Lower**
Actual: **17 ft.**

RCRA Listings:

Date Form Received by Agency:	20150409
Handler Name:	Con Edison
Handler Address:	CONCORD ST & NAVY ST
Handler City,State,Zip:	BROOKLYN, NY 11201
EPA ID:	NYP004765814
Contact Name:	THOMAS TEELING
Contact Address:	Not reported
Contact City,State,Zip:	Not reported
Contact Telephone:	212-460-3770
Contact Fax:	Not reported
Contact Email:	Not reported
Contact Title:	Not reported
EPA Region:	02
Land Type:	Private
Federal Waste Generator Description:	Not a generator, verified
Non-Notifier:	Not reported
Biennial Report Cycle:	Not reported
Accessibility:	Not reported
Active Site Indicator:	Not reported
State District Owner:	Ny
State District:	NYSDEC R2
Mailing Address:	IRVING PL 15TH FL NE
Mailing City,State,Zip:	NEW YORK, NY 10003
Owner Name:	Not reported
Owner Type:	Not reported
Operator Name:	Not reported
Operator Type:	Not reported
Short-Term Generator Activity:	No
Importer Activity:	No
Mixed Waste Generator:	No
Transporter Activity:	No
Transfer Facility Activity:	No
Recycler Activity with Storage:	No
Small Quantity On-Site Burner Exemption:	No
Smelting Melting and Refining Furnace Exemption:	No
Underground Injection Control:	No
Off-Site Waste Receipt:	No
Universal Waste Indicator:	No
Universal Waste Destination Facility:	No
Federal Universal Waste:	No
Active Site State-Reg Handler:	---
Federal Facility Indicator:	Not reported
Hazardous Secondary Material Indicator:	NN
Sub-Part K Indicator:	Not reported
2018 GPRA Permit Baseline:	Not on the Baseline
2018 GPRA Renewals Baseline:	Not on the Baseline
202 GPRA Corrective Action Baseline:	No
Subject to Corrective Action Universe:	No
Non-TSDFs Where RCRA CA has Been Imposed Universe:	No
Corrective Action Priority Ranking:	No NCAPS ranking
Environmental Control Indicator:	No
Institutional Control Indicator:	No

CON EDISON (Continued) **1019324822**

Human Exposure Controls Indicator:	N/A
Groundwater Controls Indicator:	N/A
Significant Non-Complier Universe:	No
Unaddressed Significant Non-Complier Universe:	No
Addressed Significant Non-Complier Universe:	No
Significant Non-Complier With a Compliance Schedule Universe:	No
Financial Assurance Required:	Not reported
Handler Date of Last Change:	20160909
Recognized Trader-Importer:	No
Recognized Trader-Exporter:	No
Importer of Spent Lead Acid Batteries:	No
Exporter of Spent Lead Acid Batteries:	No
Recycler Activity Without Storage:	Not reported
Manifest Broker:	Not reported
Sub-Part P Indicator:	No

Biennial: List of Years
Year: 2015

Click Here for Biennial Reporting System Data:

Hazardous Waste Summary:
Waste Code: D008
Waste Description: Lead

Handler - Owner Operator:

Owner/Operator Indicator:	Owner
Owner/Operator Name:	CONSOLIDATED EDISON COMPANY OF NY, INC.
Legal Status:	Private
Date Became Current:	20150409
Date Ended Current:	Not reported
Owner/Operator Address:	4 IRVING PLACE
Owner/Operator City,State,Zip:	NEW YORK, NY 10003
Owner/Operator Telephone:	Not reported
Owner/Operator Telephone Ext:	Not reported
Owner/Operator Fax:	Not reported
Owner/Operator Email:	Not reported

Owner/Operator Indicator:	Operator
Owner/Operator Name:	CONSOLIDATED EDISON COMPANY OF NY, INC.
Legal Status:	Private
Date Became Current:	20150409
Date Ended Current:	Not reported
Owner/Operator Address:	4 IRVING PLACE
Owner/Operator City,State,Zip:	NEW YORK, NY 10003
Owner/Operator Telephone:	Not reported
Owner/Operator Telephone Ext:	Not reported
Owner/Operator Fax:	Not reported
Owner/Operator Email:	Not reported

Historic Generators:

Receive Date:	20160205
Handler Name:	CON EDISON - MANHOLE 60539
Federal Waste Generator Description:	Large Quantity Generator
State District Owner:	Ny

CON EDISON (Continued) **1019324822**

Large Quantity Handler of Universal Waste:	No
Recognized Trader Importer:	No
Recognized Trader Exporter:	No
Spent Lead Acid Battery Importer:	No
Spent Lead Acid Battery Exporter:	No
Current Record:	No
Non Storage Recycler Activity:	Not reported
Electronic Manifest Broker:	Not reported

Receive Date:	20150409
Handler Name: CON EDISON	
Federal Waste Generator Description:	Large Quantity Generator
State District Owner:	Ny
Large Quantity Handler of Universal Waste:	No
Recognized Trader Importer:	No
Recognized Trader Exporter:	No
Spent Lead Acid Battery Importer:	No
Spent Lead Acid Battery Exporter:	No
Current Record:	No
Non Storage Recycler Activity:	Not reported
Electronic Manifest Broker:	Not reported

Receive Date:	20150409
Handler Name: CON EDISON	
Federal Waste Generator Description:	Not a generator, verified
State District Owner:	Ny
Large Quantity Handler of Universal Waste:	No
Recognized Trader Importer:	No
Recognized Trader Exporter:	No
Spent Lead Acid Battery Importer:	No
Spent Lead Acid Battery Exporter:	No
Current Record:	Yes
Non Storage Recycler Activity:	Not reported
Electronic Manifest Broker:	Not reported

List of NAICS Codes and Descriptions:

NAICS Code:	221122
NAICS Description:	ELECTRIC POWER DISTRIBUTION

Facility Has Received Notices of Violations:

Violations:	No Violations Found

Evaluation Action Summary:

Evaluations:	No Evaluations Found

D98 **CON EDISON** **NJ MANIFEST** **S120670295**
ESE **CONCORD ST & NAVY ST** **N/A**
< 1/8 **BROOKLYN, NY 11201**
0.061 mi.
323 ft. **Site 6 of 20 in cluster D**

Relative: NJ MANIFEST:
Lower

EPA Id:	NYP004765814
Mail Address:	IRVING PLACE, 15TH FL NE
Mail City/State/Zip:	NEW YORK, NY 10003

Actual:
17 ft.

CON EDISON (Continued) **S120670295**

Facility Phone:	Not reported
Emergency Phone:	Not reported
Contact:	THERESA BURKARD
Comments:	Not reported
SIC Code:	Not reported
County:	NY047
Municipal:	Not reported
Previous EPA Id:	Not reported
Gen Flag:	Not reported
Trans Flag:	Not reported
TSDF Flag:	Not reported
Name Change:	Not reported
Date Change:	Not reported

Manifest:

Manifest Number:	002619180GBF
EPA ID:	NYP004765814
Date Shipped:	4/9/2015
TSDF EPA ID:	NJD991291105
Transporter EPA ID:	NJD003812047
Transporter 2 EPA ID:	Not reported
Transporter 3 EPA ID:	Not reported
Transporter 4 EPA ID:	Not reported
Transporter 5 EPA ID:	Not reported
Transporter 6 EPA ID:	Not reported
Transporter 7 EPA ID:	Not reported
Transporter 8 EPA ID:	Not reported
Transporter 9 EPA ID:	Not reported
Transporter 10 EPA ID:	Not reported
Date Trans1 Transported Waste:	Not reported
Date Trans2 Transported Waste:	Not reported
Date Trans3 Transported Waste:	Not reported
Date Trans4 Transported Waste:	Not reported
Date Trans5 Transported Waste:	Not reported
Date Trans6 Transported Waste:	Not reported
Date Trans7 Transported Waste:	Not reported
Date Trans8 Transported Waste:	Not reported
Date Trans9 Transported Waste:	Not reported
Date Trans10 Transported Waste:	Not reported
Date TSDF Received Waste:	Not reported
TSDF EPA Facility Name:	Not reported
QTY Units:	Not reported
Transporter SEQ ID:	Not reported
Transporter-1 Date:	Not reported
Waste SEQ ID:	Not reported
Waste Type Code 2:	Not reported
Waste Type Code 3:	Not reported
Waste Type Code 4:	Not reported
Waste Type Code 5:	Not reported
Waste Type Code 6:	Not reported
Date Accepted:	Not reported
Manifest Discrepancy Type:	Not reported
Data Entry Number:	Not reported
Was Load Rejected:	NEW YORK, NY 10003
Reason Load Was Rejected:	Not reported

D99 **CON EDISON** **RCRA NonGen / NLR** **1012185492**
ESE **CONCORD ST & NAVY ST** **NY MANIFEST** **NYP004163002**
< 1/8 **BROOKLYN, NY 11205**
0.061 mi.
323 ft. **Site 7 of 20 in cluster D**

Relative: **Lower**
Actual: **17 ft.**

RCRA Listings:

Date Form Received by Agency:	20160601
Handler Name:	Con Edison
Handler Address:	CONCORD ST & NAVY ST
Handler City,State,Zip:	BROOKLYN, NY 11205
EPA ID:	NYP004163002
Contact Name:	MICHAEL D'AGOSTINO
Contact Address:	Not reported
Contact City,State,Zip:	Not reported
Contact Telephone:	917-559-8958
Contact Fax:	Not reported
Contact Email:	Not reported
Contact Title:	Not reported
EPA Region:	02
Land Type:	Private
Federal Waste Generator Description:	Not a generator, verified
Non-Notifier:	Not reported
Biennial Report Cycle:	Not reported
Accessibility:	Not reported
Active Site Indicator:	Not reported
State District Owner:	Ny
State District:	NYSDEC R2
Mailing Address:	4 IRVING PL, RM 828
Mailing City,State,Zip:	NEW YORK, NY 10003
Owner Name:	Not reported
Owner Type:	Not reported
Operator Name:	Not reported
Operator Type:	Not reported
Short-Term Generator Activity:	No
Importer Activity:	No
Mixed Waste Generator:	No
Transporter Activity:	No
Transfer Facility Activity:	No
Recycler Activity with Storage:	No
Small Quantity On-Site Burner Exemption:	No
Smelting Melting and Refining Furnace Exemption:	No
Underground Injection Control:	No
Off-Site Waste Receipt:	No
Universal Waste Indicator:	No
Universal Waste Destination Facility:	No
Federal Universal Waste:	No
Active Site State-Reg Handler:	---
Federal Facility Indicator:	Not reported
Hazardous Secondary Material Indicator:	NN
Sub-Part K Indicator:	Not reported
2018 GPRA Permit Baseline:	Not on the Baseline
2018 GPRA Renewals Baseline:	Not on the Baseline
202 GPRA Corrective Action Baseline:	No
Subject to Corrective Action Universe:	No
Non-TSDFs Where RCRA CA has Been Imposed Universe:	No
Corrective Action Priority Ranking:	No NCAPS ranking
Environmental Control Indicator:	No
Institutional Control Indicator:	No

CON EDISON (Continued) **1012185492**

Human Exposure Controls Indicator:	N/A
Groundwater Controls Indicator:	N/A
Significant Non-Complier Universe:	No
Unaddressed Significant Non-Complier Universe:	No
Addressed Significant Non-Complier Universe:	No
Significant Non-Complier With a Compliance Schedule Universe:	No
Financial Assurance Required:	Not reported
Handler Date of Last Change:	20160615
Recognized Trader-Importer:	No
Recognized Trader-Exporter:	No
Importer of Spent Lead Acid Batteries:	No
Exporter of Spent Lead Acid Batteries:	No
Recycler Activity Without Storage:	Not reported
Manifest Broker:	Not reported
Sub-Part P Indicator:	No

Historic Generators:

Receive Date:	20081223
Handler Name: CON EDISON	
Federal Waste Generator Description:	Conditionally Exempt Small Quantity Generator
State District Owner:	Not reported
Large Quantity Handler of Universal Waste:	No
Recognized Trader Importer:	No
Recognized Trader Exporter:	No
Spent Lead Acid Battery Importer:	No
Spent Lead Acid Battery Exporter:	No
Current Record:	No
Non Storage Recycler Activity:	Not reported
Electronic Manifest Broker:	Not reported

Receive Date:	20160601
Handler Name: CON EDISON	
Federal Waste Generator Description:	Not a generator, verified
State District Owner:	Ny
Large Quantity Handler of Universal Waste:	No
Recognized Trader Importer:	No
Recognized Trader Exporter:	No
Spent Lead Acid Battery Importer:	No
Spent Lead Acid Battery Exporter:	No
Current Record:	Yes
Non Storage Recycler Activity:	Not reported
Electronic Manifest Broker:	Not reported

List of NAICS Codes and Descriptions:

NAICS Codes:	No NAICS Codes Found

Facility Has Received Notices of Violations:

Violations:	No Violations Found

Evaluation Action Summary:

Evaluations:	No Evaluations Found

CON EDISON (Continued) **1012185492**

NY MANIFEST:

Name:	CONSOLIDATED EDISON MH713
Address:	CONCORD ST & NAVY ST
City,State,Zip:	BROOKLYN, NY 11205
Country:	USA
EPA ID:	NYP004163002
Facility Status:	Not reported
Location Address 1:	MH713 CONCORD & NAVY ST
Code:	BP
Location Address 2:	Not reported
Total Tanks:	Not reported
Location City:	BROOKLYN
Location State:	NY
Location Zip:	Not reported
Location Zip 4:	Not reported

NY MANIFEST:

EPAID:	NYP004163002
Mailing Name:	CONSOLIDATED EDISON MH713
Mailing Contact:	FRANKLYN MURRAY
Mailing Address 1:	4 IRVING PL RM 828
Mailing Address 2:	Not reported
Mailing City:	NEW YORK
Mailing State:	NY
Mailing Zip:	10003
Mailing Zip 4:	Not reported
Mailing Country:	USA
Mailing Phone:	2124602808

NY MANIFEST:

Document ID:	Not reported
Manifest Status:	Not reported
seq:	Not reported
Year:	2018
Trans1 State ID:	NYD006982359
Trans2 State ID:	Not reported
Generator Ship Date:	12/23/2008
Trans1 Recv Date:	12/23/2008
Trans2 Recv Date:	Not reported
TSD Site Recv Date:	12/29/2008
Part A Recv Date:	Not reported
Part B Recv Date:	Not reported
Generator EPA ID:	NYP004163002
Trans1 EPA ID:	Not reported
Trans2 EPA ID:	Not reported
TSDF ID 1:	NYD077444263
TSDF ID 2:	Not reported
Manifest Tracking Number:	001433673FLE
Import Indicator:	N
Export Indicator:	N
Discr Quantity Indicator:	N
Discr Type Indicator:	N
Discr Residue Indicator:	N
Discr Partial Reject Indicator:	N
Discr Full Reject Indicator:	N
Manifest Ref Number:	Not reported
Alt Facility RCRA ID:	Not reported

CON EDISON (Continued) **1012185492**

Alt Facility Sign Date:	Not reported
MGMT Method Type Code:	H141
Waste Code:	Not reported
Waste Code:	Not reported
Waste Code:	Not reported
Waste Code:	Not reported
Waste Code:	Not reported
Waste Code:	Not reported
Quantity:	50
Units:	K - Kilograms (2.2 pounds)
Number of Containers:	1
Container Type:	DM - Metal drums, barrels
Handling Method:	B Incineration, heat recovery, burning.
Specific Gravity:	1
Waste Code:	D008
Waste Code 1_2:	B002
Waste Code 1_3:	B007
Waste Code 1_4:	Not reported
Waste Code 1_5:	Not reported
Waste Code 1_6:	Not reported

D100 **CON EDISON** **NY MANIFEST** **S117737727**
ESE **NAVY ST AND CONCORD ST** **N/A**
< 1/8 **BROOKLYN, NY 11201**
0.061 mi.
323 ft. **Site 8 of 20 in cluster D**

Relative:
Lower

Actual:
17 ft.

NY MANIFEST:

Name:	CON EDISON
Address:	NAVY ST AND CONCORD ST
City,State,Zip:	BROOKLYN, NY 11201
Country:	USA
EPA ID:	NYP004674305
Facility Status:	Not reported
Location Address 1:	NAVY ST AND CONCORD ST
Code:	BP
Location Address 2:	Not reported
Total Tanks:	Not reported
Location City:	BROOKLYN
Location State:	NY
Location Zip:	11201
Location Zip 4:	Not reported

NY MANIFEST:

EPAID:	NYP004674305
Mailing Name:	CON EDISON
Mailing Contact:	TOM TEELING
Mailing Address 1:	4 IRVING PL 15TH FL
Mailing Address 2:	Not reported
Mailing City:	NEW YORK
Mailing State:	NY
Mailing Zip:	10003
Mailing Zip 4:	Not reported
Mailing Country:	USA
Mailing Phone:	2124603770

CON EDISON (Continued) **S117737727**

NY MANIFEST:

Document ID:	Not reported
Manifest Status:	Not reported
seq:	Not reported
Year:	2018
Trans1 State ID:	NJD003812047
Trans2 State ID:	Not reported
Generator Ship Date:	10/07/2014
Trans1 Recv Date:	10/07/2014
Trans2 Recv Date:	Not reported
TSD Site Recv Date:	10/14/2014
Part A Recv Date:	Not reported
Part B Recv Date:	Not reported
Generator EPA ID:	NYP004674305
Trans1 EPA ID:	Not reported
Trans2 EPA ID:	Not reported
TSDF ID 1:	NJD991291105
TSDF ID 2:	Not reported
Manifest Tracking Number:	002617575GBF
Import Indicator:	N
Export Indicator:	N
Discr Quantity Indicator:	N
Discr Type Indicator:	N
Discr Residue Indicator:	N
Discr Partial Reject Indicator:	N
Discr Full Reject Indicator:	N
Manifest Ref Number:	Not reported
Alt Facility RCRA ID:	Not reported
Alt Facility Sign Date:	Not reported
MGMT Method Type Code:	H110
Waste Code:	Not reported
Waste Code:	Not reported
Waste Code:	Not reported
Waste Code:	Not reported
Waste Code:	Not reported
Waste Code:	Not reported
Quantity:	400
Units:	G - Gallons (liquids only)* (8.3 pounds)
Number of Containers:	1
Container Type:	TT - Cargo tank, tank trucks
Handling Method:	T Chemical, physical, or biological treatment.
Specific Gravity:	1
Waste Code:	D008
Waste Code 1_2:	Not reported
Waste Code 1_3:	Not reported
Waste Code 1_4:	Not reported
Waste Code 1_5:	Not reported
Waste Code 1_6:	Not reported

D101
ESE
< 1/8
0.061 mi.
323 ft.

MANHOLE 588
NAVY ST & CONCORD
BROOKLYN, NY

Site 9 of 20 in cluster D

NY Spills **S104194164**
N/A

Relative:
Lower

Actual:
17 ft.

SPILLS:

Name:	MANHOLE 588
Address:	NAVY ST & CONCORD
City,State,Zip:	BROOKLYN, NY
Spill Number/Closed Date:	9906006 / 2005-03-31
Facility ID:	9906006
Facility Type:	ER
DER Facility ID:	204573
Site ID:	249554
DEC Region:	2
Spill Cause:	Unknown
Spill Class:	C4
SWIS:	2401
Spill Date:	1999-08-19
Investigator:	JHOCONNE
Referred To:	Not reported
Reported to Dept:	1999-08-19
CID:	205
Water Affected:	Not reported
Spill Source:	Unknown
Spill Notifier:	Affected Persons
Cleanup Ceased:	Not reported
Cleanup Meets Std:	False
Last Inspection:	Not reported
Recommended Penalty:	False
UST Trust:	False
Remediation Phase:	0
Date Entered In Computer:	1999-08-19
Spill Record Last Update:	2005-03-31
Spiller Name:	Not reported
Spiller Company:	UNKNOWN
Spiller Address:	Not reported
Spiller Company:	999
Contact Name:	CALLER
DEC Memo:	"
	Not reported
	Not reported
	Not reported
	Not reported
	Not reported
	Not reported
	Not reported
	Not reported
	Not reported
	Not reported
	Not reported
	Not reported
	Not reported
	Not reported
	Not reported
	Not reported
	Not reported
	Not reported
	Not reported

MANHOLE 588 (Continued) **S104194164**

Not reported
Not reported
Not reported
Not reported
Not reported
Not reported
Not reported
Not reported
Not reported
Not reported
Not reported
Not reported
Not reported
Not reported
Not reported
Not reported
Not reported
Not reported
Not reported
Not reported
Not reported
Remarks: "
Not reported

All Materials:

Site ID:	249554
Operable Unit ID:	1080445
Operable Unit:	01
Material ID:	302280
Material Code:	0066A
Material Name:	unknown petroleum
Case No.:	Not reported
Material FA:	Petroleum
Quantity:	2.00
Units:	G
Recovered:	.00
Resource Affected:	Soil
Oxygenate:	Not reported

D102 **MANHOLE 5** **NY Spills** **S117852176**
ESE **CONCORD ST AND NAVY ST** **N/A**
< 1/8 **BROOKLYN, NY**
0.061 mi.
323 ft. **Site 10 of 20 in cluster D**

Relative: **Lower**
Actual: **17 ft.**

SPILLS:

Name:	MANHOLE 5
Address:	CONCORD ST AND NAVY ST
City,State,Zip:	BROOKLYN, NY
Spill Number/Closed Date:	1500503 / 2018-08-17
Facility ID:	1500503
Facility Type:	ER
DER Facility ID:	461430
Site ID:	506660
DEC Region:	2
Spill Cause:	Unknown
Spill Class:	D4

MANHOLE 5 (Continued) **S117852176**

SWIS:	2401
Spill Date:	2015-04-15
Investigator:	RWAUSTIN
Referred To:	Not reported
Reported to Dept:	2015-04-15
CID:	Not reported
Water Affected:	Not reported
Spill Source:	Institutional, Educational, Gov., Other
Spill Notifier:	Responsible Party
Cleanup Ceased:	Not reported
Cleanup Meets Std:	False
Last Inspection:	Not reported
Recommended Penalty:	False
UST Trust:	False
Remediation Phase:	0
Date Entered In Computer:	2015-04-15
Spill Record Last Update:	2018-08-17
Spiller Name:	ERT
Spiller Company:	CONEDISON
Spiller Address:	4 IRVING PL
Spiller Company:	999
Contact Name:	ERT
DEC Memo:	"
	Not reported
	Not reported
	Not reported
Remarks:	"
	Not reported
	Not reported

All Materials:

Site ID:	506660
Operable Unit ID:	1256004
Operable Unit:	01
Material ID:	2258798
Material Code:	0066A
Material Name:	unknown petroleum
Case No.:	Not reported
Material FA:	Petroleum
Quantity:	6.00
Units:	G
Recovered:	Not reported
Resource Affected:	Not reported
Oxygenate:	Not reported

D103 **CONSOLIDATED EDISON** **NY MANIFEST** **1009238260**
ESE **NAVY & CONCORD ST** **N/A**
< 1/8 **BROOKLYN, NY 10003**
0.061 mi.
323 ft. **Site 11 of 20 in cluster D**

Relative: **Lower**
Actual: **17 ft.**

NY MANIFEST:

Name:	CONSOLIDATED EDISON
Address:	NAVY & CONCORD ST
City,State,Zip:	BROOKLYN, NY 10003
Country:	USA
EPA ID:	NYP004044962

CONSOLIDATED EDISON (Continued) **1009238260**

Facility Status:	Not reported
Location Address 1:	NAVY & CONCORD ST
Code:	BP
Location Address 2:	Not reported
Total Tanks:	Not reported
Location City:	BROOKLYN
Location State:	NY
Location Zip:	10003
Location Zip 4:	Not reported

NY MANIFEST:

EPAID:	NYP004044962
Mailing Name:	CONSOLIDATED EDISON
Mailing Contact:	FRANKLIN MURRAY
Mailing Address 1:	4 IRVING PLACE RM 828
Mailing Address 2:	Not reported
Mailing City:	NEW YORK
Mailing State:	NY
Mailing Zip:	10003
Mailing Zip 4:	Not reported
Mailing Country:	USA
Mailing Phone:	2124602808

D104 **CONSOLIDATED EDISON - MH 69585** **NY MANIFEST** **S109825993**
ESE **NAVY & CONCORD** **N/A**
< 1/8 **BROOKLYN, NY 11201**
0.061 mi.
323 ft. **Site 12 of 20 in cluster D**

Relative:
Lower

Actual:
17 ft.

NY MANIFEST:

Name:	CONSOLIDATED EDISON - MH 69585
Address:	NAVY & CONCORD
City,State,Zip:	BROOKLYN, NY 11201
Country:	USA
EPA ID:	NYP004175535
Facility Status:	Not reported
Location Address 1:	NAVY & CONCORD
Code:	BP
Location Address 2:	Not reported
Total Tanks:	Not reported
Location City:	BROOKLYN
Location State:	NY
Location Zip:	11201
Location Zip 4:	Not reported

NY MANIFEST:

EPAID:	NYP004175535
Mailing Name:	CONSOLIDATED EDISON - MH 69585
Mailing Contact:	FRANKLYN MURRAY
Mailing Address 1:	4 IRVING PLACE RM 828
Mailing Address 2:	Not reported
Mailing City:	NEW YORK
Mailing State:	NY
Mailing Zip:	10003
Mailing Zip 4:	Not reported
Mailing Country:	USA
Mailing Phone:	2124602808

CONSOLIDATED EDISON - MH 69585 (Continued) **S109825993**

NY MANIFEST:

Document ID:	Not reported
Manifest Status:	Not reported
seq:	Not reported
Year:	2018
Trans1 State ID:	NYD006982359
Trans2 State ID:	Not reported
Generator Ship Date:	06/22/2009
Trans1 Recv Date:	06/22/2009
Trans2 Recv Date:	Not reported
TSD Site Recv Date:	06/23/2009
Part A Recv Date:	Not reported
Part B Recv Date:	Not reported
Generator EPA ID:	NYP004175535
Trans1 EPA ID:	Not reported
Trans2 EPA ID:	Not reported
TSDF ID 1:	NYD077444263
TSDF ID 2:	Not reported
Manifest Tracking Number:	001440647FLE
Import Indicator:	N
Export Indicator:	N
Discr Quantity Indicator:	N
Discr Type Indicator:	N
Discr Residue Indicator:	N
Discr Partial Reject Indicator:	N
Discr Full Reject Indicator:	N
Manifest Ref Number:	Not reported
Alt Facility RCRA ID:	Not reported
Alt Facility Sign Date:	Not reported
MGMT Method Type Code:	H141
Waste Code:	Not reported
Waste Code:	Not reported
Waste Code:	Not reported
Waste Code:	Not reported
Waste Code:	Not reported
Waste Code:	Not reported
Quantity:	90
Units:	K - Kilograms (2.2 pounds)
Number of Containers:	2
Container Type:	DM - Metal drums, barrels
Handling Method:	L Landfill.
Specific Gravity:	1
Waste Code:	D008
Waste Code 1_2:	D007
Waste Code 1_3:	D006
Waste Code 1_4:	B007
Waste Code 1_5:	Not reported
Waste Code 1_6:	Not reported

D105 **CON EDISON** **NY MANIFEST** **S118088996**
ESE **CONCORD ST & NAVY ST** **N/A**
< 1/8 **BROOKLYN, NY 11201**
0.061 mi.
323 ft. **Site 13 of 20 in cluster D**

Relative:
Lower

Actual:
17 ft.

NY MANIFEST:

Name:	CON EDISON
Address:	CONCORD ST & NAVY ST
City,State,Zip:	BROOKLYN, NY 11201
Country:	USA
EPA ID:	NYP004765814
Facility Status:	Not reported
Location Address 1:	CONCORD ST & NAVY ST
Code:	BP
Location Address 2:	Not reported
Total Tanks:	Not reported
Location City:	BROOKLYN
Location State:	NY
Location Zip:	11201
Location Zip 4:	Not reported

NY MANIFEST:

EPAID:	NYP004765814
Mailing Name:	CON EDISON
Mailing Contact:	TOM TEELING
Mailing Address 1:	4 IRVING PLACE - 15TH FLOOR
Mailing Address 2:	Not reported
Mailing City:	NEW YORK
Mailing State:	NY
Mailing Zip:	10003
Mailing Zip 4:	Not reported
Mailing Country:	USA
Mailing Phone:	Not reported

NY MANIFEST:

Document ID:	Not reported
Manifest Status:	Not reported
seq:	Not reported
Year:	2018
Trans1 State ID:	NJD003812047
Trans2 State ID:	NJD003812047
Generator Ship Date:	04/09/2015
Trans1 Recv Date:	04/09/2015
Trans2 Recv Date:	04/13/2015
TSD Site Recv Date:	04/13/2015
Part A Recv Date:	Not reported
Part B Recv Date:	Not reported
Generator EPA ID:	NYP004765814
Trans1 EPA ID:	Not reported
Trans2 EPA ID:	Not reported
TSDF ID 1:	NJD991291105
TSDF ID 2:	Not reported
Manifest Tracking Number:	002619180GBF
Import Indicator:	N
Export Indicator:	N
Discr Quantity Indicator:	N
Discr Type Indicator:	N
Discr Residue Indicator:	N

CON EDISON (Continued) **S118088996**

Discr Partial Reject Indicator:	N
Discr Full Reject Indicator:	N
Manifest Ref Number:	Not reported
Alt Facility RCRA ID:	Not reported
Alt Facility Sign Date:	Not reported
MGMT Method Type Code:	H110
Waste Code:	Not reported
Waste Code:	Not reported
Waste Code:	Not reported
Waste Code:	Not reported
Waste Code:	Not reported
Waste Code:	Not reported
Quantity:	22000
Units:	P - Pounds
Number of Containers:	1
Container Type:	TT - Cargo tank, tank trucks
Handling Method:	T Chemical, physical, or biological treatment.
Specific Gravity:	1
Waste Code:	D008
Waste Code 1_2:	Not reported
Waste Code 1_3:	Not reported
Waste Code 1_4:	Not reported
Waste Code 1_5:	Not reported
Waste Code 1_6:	Not reported

D106 **CON EDISON** **NY MANIFEST** **S118089018**
ESE **CONCORD ST & NAVY ST** **N/A**
< 1/8 **BROOKLYN, NY 11201**
0.061 mi.
323 ft. **Site 14 of 20 in cluster D**

Relative: **Lower**
Actual: **17 ft.**

NY MANIFEST:

Name:	CON EDISON
Address:	CONCORD ST & NAVY ST
City,State,Zip:	BROOKLYN, NY 11201
Country:	USA
EPA ID:	NYP004766044
Facility Status:	Not reported
Location Address 1:	CONCORD ST & NAVY ST
Code:	BP
Location Address 2:	Not reported
Total Tanks:	Not reported
Location City:	BROOKLYN
Location State:	NY
Location Zip:	11201
Location Zip 4:	Not reported

NY MANIFEST:

EPAID:	NYP004766044
Mailing Name:	CON EDISON
Mailing Contact:	TOM TEELING
Mailing Address 1:	4 IRVING PLACE - 15TH FLOOR
Mailing Address 2:	Not reported
Mailing City:	NEW YORK
Mailing State:	NY
Mailing Zip:	10003
Mailing Zip 4:	Not reported

CON EDISON (Continued) **S118089018**

Mailing Country: USA
Mailing Phone: Not reported

NY MANIFEST:
Document ID: Not reported
Manifest Status: Not reported
seq: Not reported
Year: 2018
Trans1 State ID: NJD003812047
Trans2 State ID: Not reported
Generator Ship Date: 04/10/2015
Trans1 Recv Date: 04/10/2015
Trans2 Recv Date: Not reported
TSD Site Recv Date: 04/13/2015
Part A Recv Date: Not reported
Part B Recv Date: Not reported
Generator EPA ID: NYP004766044
Trans1 EPA ID: Not reported
Trans2 EPA ID: Not reported
TSDF ID 1: NJD991291105
TSDF ID 2: Not reported
Manifest Tracking Number: 002619193GBF
Import Indicator: N
Export Indicator: N
Discr Quantity Indicator: N
Discr Type Indicator: N
Discr Residue Indicator: N
Discr Partial Reject Indicator: N
Discr Full Reject Indicator: N
Manifest Ref Number: Not reported
Alt Facility RCRA ID: Not reported
Alt Facility Sign Date: Not reported
MGMT Method Type Code: H110
Waste Code: Not reported
Waste Code: Not reported
Waste Code: Not reported
Waste Code: Not reported
Waste Code: Not reported
Waste Code: Not reported
Quantity: 23000
Units: P - Pounds
Number of Containers: 1
Container Type: TT - Cargo tank, tank trucks
Handling Method: T Chemical, physical, or biological treatment.
Specific Gravity: 1
Waste Code: D008
Waste Code 1_2: Not reported
Waste Code 1_3: Not reported
Waste Code 1_4: Not reported
Waste Code 1_5: Not reported
Waste Code 1_6: Not reported

D107 **CON EDISON - MANHOLE 60539** **RCRA-LQG** **1019324826**
ESE **CONCORD ST & NAVY ST** **NYP004766044**
< 1/8 **BROOKLYN, NY 11201**
0.061 mi.
323 ft. **Site 15 of 20 in cluster D**

Relative: **Lower**
Actual: **17 ft.**

RCRA Listings:

Date Form Received by Agency:	20160205
Handler Name:	Con Edison - Manhole 60539
Handler Address:	CONCORD ST & NAVY ST
Handler City,State,Zip:	BROOKLYN, NY 11201
EPA ID:	NYP004766044
Contact Name:	THERESA BURKARD
Contact Address:	IRVING PLACE, 15TH FL NE
Contact City,State,Zip:	NEW YORK, NY 10003
Contact Telephone:	212-460-2262
Contact Fax:	646-582-2258
Contact Email:	BURKARDT@CONED.COM
Contact Title:	ASSOCIATE SCIENTIST
EPA Region:	02
Land Type:	Private
Federal Waste Generator Description:	Large Quantity Generator
Non-Notifier:	Not reported
Biennial Report Cycle:	2015
Accessibility:	Not reported
Active Site Indicator:	Handler Activities
State District Owner:	Ny
State District:	NYSDEC R2
Mailing Address:	IRVING PLACE, 15TH FL NE
Mailing City,State,Zip:	NEW YORK, NY 10003
Owner Name:	Consolidated Edison Company Of Ny, Inc.
Owner Type:	Private
Operator Name:	Consolidated Edison Company Of Ny, Inc.
Operator Type:	Private
Short-Term Generator Activity:	No
Importer Activity:	No
Mixed Waste Generator:	No
Transporter Activity:	No
Transfer Facility Activity:	No
Recycler Activity with Storage:	No
Small Quantity On-Site Burner Exemption:	No
Smelting Melting and Refining Furnace Exemption:	No
Underground Injection Control:	No
Off-Site Waste Receipt:	No
Universal Waste Indicator:	No
Universal Waste Destination Facility:	No
Federal Universal Waste:	No
Active Site State-Reg Handler:	---
Federal Facility Indicator:	Not reported
Hazardous Secondary Material Indicator:	NN
Sub-Part K Indicator:	Not reported
2018 GPRA Permit Baseline:	Not on the Baseline
2018 GPRA Renewals Baseline:	Not on the Baseline
202 GPRA Corrective Action Baseline:	No
Subject to Corrective Action Universe:	No
Non-TSDFs Where RCRA CA has Been Imposed Universe:	No
Corrective Action Priority Ranking:	No NCAPS ranking
Environmental Control Indicator:	No
Institutional Control Indicator:	No

CON EDISON - MANHOLE 60539 (Continued) **1019324826**

Human Exposure Controls Indicator:	N/A
Groundwater Controls Indicator:	N/A
Significant Non-Complier Universe:	No
Unaddressed Significant Non-Complier Universe:	No
Addressed Significant Non-Complier Universe:	No
Significant Non-Complier With a Compliance Schedule Universe:	No
Financial Assurance Required:	Not reported
Handler Date of Last Change:	20161107
Recognized Trader-Importer:	No
Recognized Trader-Exporter:	No
Importer of Spent Lead Acid Batteries:	No
Exporter of Spent Lead Acid Batteries:	No
Recycler Activity Without Storage:	Not reported
Manifest Broker:	Not reported
Sub-Part P Indicator:	No

Biennial: List of Years
Year: 2015

Click Here for Biennial Reporting System Data:

Hazardous Waste Summary:
Waste Code: D008
Waste Description: Lead

Handler - Owner Operator:

Owner/Operator Indicator:	Owner
Owner/Operator Name:	CONSOLIDATED EDISON COMPANY OF NY, INC.
Legal Status:	Private
Date Became Current:	20150410
Date Ended Current:	Not reported
Owner/Operator Address:	4 IRVING PLACE
Owner/Operator City,State,Zip:	NEW YORK, NY 10003
Owner/Operator Telephone:	Not reported
Owner/Operator Telephone Ext:	Not reported
Owner/Operator Fax:	Not reported
Owner/Operator Email:	Not reported

Owner/Operator Indicator:	Operator
Owner/Operator Name:	CONSOLIDATED EDISON COMPANY OF NY, INC.
Legal Status:	Private
Date Became Current:	20150410
Date Ended Current:	Not reported
Owner/Operator Address:	4 IRVING PLACE
Owner/Operator City,State,Zip:	NEW YORK, NY 10003
Owner/Operator Telephone:	Not reported
Owner/Operator Telephone Ext:	Not reported
Owner/Operator Fax:	Not reported
Owner/Operator Email:	Not reported

Historic Generators:

Receive Date:	20160205
Handler Name:	CON EDISON - MANHOLE 60539
Federal Waste Generator Description:	Large Quantity Generator
State District Owner:	Ny

CON EDISON - MANHOLE 60539 (Continued) **1019324826**

Large Quantity Handler of Universal Waste:	No
Recognized Trader Importer:	No
Recognized Trader Exporter:	No
Spent Lead Acid Battery Importer:	No
Spent Lead Acid Battery Exporter:	No
Current Record:	Yes
Non Storage Recycler Activity:	Not reported
Electronic Manifest Broker:	Not reported

List of NAICS Codes and Descriptions:

NAICS Code:	221122
NAICS Description:	ELECTRIC POWER DISTRIBUTION

Facility Has Received Notices of Violations:

Violations:	No Violations Found

Evaluation Action Summary:

Evaluations:	No Evaluations Found

D108 **MAN HOLE** **NY Spills** **S124518470**
ESE **NAVY STREET AND CONCORD ST** **N/A**
< 1/8 **BROOKLYN, NY**
0.061 mi.
323 ft. **Site 16 of 20 in cluster D**

Relative: **Lower**
Actual: **17 ft.**

SPILLS:

Name:	MAN HOLE
Address:	NAVY STREET AND CONCORD ST
City,State,Zip:	BROOKLYN, NY
Spill Number/Closed Date:	1903406 / 2019-12-24
Facility ID:	1903406
Facility Type:	ER
DER Facility ID:	541508
Site ID:	591367
DEC Region:	2
Spill Cause:	Equipment Failure
Spill Class:	Not reported
SWIS:	2401
Spill Date:	2019-07-03
Investigator:	RHLIN
Referred To:	Not reported
Reported to Dept:	2019-07-03
CID:	Not reported
Water Affected:	Not reported
Spill Source:	Unknown
Spill Notifier:	Other
Cleanup Ceased:	Not reported
Cleanup Meets Std:	False
Last Inspection:	Not reported
Recommended Penalty:	False
UST Trust:	False
Remediation Phase:	0
Date Entered In Computer:	2019-07-03
Spill Record Last Update:	2019-12-24
Spiller Name:	Not reported

MAN HOLE (Continued) **S124518470**

Spiller Company: Con Edison
Spiller Address: Not reported
Spiller Company: 999
Contact Name: MICHAEL BETO
DEC Memo: "
Not reported
Not reported
Not reported
Not reported
Not reported
Not reported
Not reported
Remarks: "
Not reported

All Materials:
Site ID: 591367
Operable Unit ID: 1338987
Operable Unit: 01
Material ID: 2348515
Material Code: 0541A
Material Name: dielectric fluid
Case No.: Not reported
Material FA: Petroleum
Quantity: 2000.00
Units: G
Recovered: Not reported
Resource Affected: Not reported
Oxygenate: Not reported

D109 **CONSOLIDATED EDISON** **NY MANIFEST** **1009234230**
ESE **NAVY STREET AND CONCORD STREET** **N/A**
< 1/8 **BROOKLYN, NY 11201**
0.061 mi.
323 ft. **Site 17 of 20 in cluster D**

Relative: **Lower**
Actual: **17 ft.**

NY MANIFEST:
Name: CONSOLIDATED EDISON
Address: NAVY STREET AND CONCORD STREET
City,State,Zip: BROOKLYN, NY 11201
Country: USA
EPA ID: NYP000927111
Facility Status: Not reported
Location Address 1: NAVY STREET AND CONCORD STREET
Code: BP
Location Address 2: Not reported
Total Tanks: Not reported
Location City: BROOKLYN
Location State: NY
Location Zip: 11201
Location Zip 4: Not reported

NY MANIFEST:
EPAID: NYP000927111
Mailing Name: CONSOLIDATED EDISON
Mailing Contact: FRANKLIN MURRAY
Mailing Address 1: 4 IRVING PLACE RM 828
Mailing Address 2: Not reported

CONSOLIDATED EDISON (Continued) **1009234230**

Mailing City: NEW YORK
Mailing State: NY
Mailing Zip: 10003
Mailing Zip 4: Not reported
Mailing Country: USA
Mailing Phone: 2124602808

D110 **CON EDISON - MANHOLE 60539** **NJ MANIFEST** **S120670316**
ESE **CONCORD ST & NAVY ST** **N/A**
< 1/8 **BROOKLYN, NY 11201**
0.061 mi.
323 ft. **Site 18 of 20 in cluster D**

Relative:
Lower

Actual:
17 ft.

NJ MANIFEST:
EPA Id: NYP004766044
Mail Address: IRVING PLACE, 15TH FL NE
Mail City/State/Zip: NEW YORK, NY 10003
Facility Phone: Not reported
Emergency Phone: Not reported
Contact: THERESA BURKARD
Comments: Not reported
SIC Code: Not reported
County: NY047
Municipal: Not reported
Previous EPA Id: Not reported
Gen Flag: Not reported
Trans Flag: Not reported
TSDF Flag: Not reported
Name Change: Not reported
Date Change: Not reported

Manifest:
Manifest Number: 002619193GBF
EPA ID: NYP004766044
Date Shipped: 4/10/2015
TSDF EPA ID: NJD991291105
Transporter EPA ID: NJD003812047
Transporter 2 EPA ID: Not reported
Transporter 3 EPA ID: Not reported
Transporter 4 EPA ID: Not reported
Transporter 5 EPA ID: Not reported
Transporter 6 EPA ID: Not reported
Transporter 7 EPA ID: Not reported
Transporter 8 EPA ID: Not reported
Transporter 9 EPA ID: Not reported
Transporter 10 EPA ID: Not reported
Date Trans1 Transported Waste: Not reported
Date Trans2 Transported Waste: Not reported
Date Trans3 Transported Waste: Not reported
Date Trans4 Transported Waste: Not reported
Date Trans5 Transported Waste: Not reported
Date Trans6 Transported Waste: Not reported
Date Trans7 Transported Waste: Not reported
Date Trans8 Transported Waste: Not reported
Date Trans9 Transported Waste: Not reported
Date Trans10 Transported Waste: Not reported
Date TSDF Received Waste: Not reported

CON EDISON - MANHOLE 60539 (Continued) **S120670316**

TSDF EPA Facility Name:	Not reported
QTY Units:	Not reported
Transporter SEQ ID:	Not reported
Transporter-1 Date:	Not reported
Waste SEQ ID:	Not reported
Waste Type Code 2:	Not reported
Waste Type Code 3:	Not reported
Waste Type Code 4:	Not reported
Waste Type Code 5:	Not reported
Waste Type Code 6:	Not reported
Date Accepted:	Not reported
Manifest Discrepancy Type:	Not reported
Data Entry Number:	Not reported
Was Load Rejected:	NEW YORK, NY 10003
Reason Load Was Rejected:	Not reported

A111 **NYCHA - FARRAGUT** **RCRA NonGen / NLR** **1000550088**
ENE **251 NASSAU STREET** **FINDS** **NYD986870483**
< 1/8 **BROOKLYN, NY 11201** **ECHO**
0.062 mi. **NY MANIFEST**
330 ft. **Site 64 of 64 in cluster A**

Relative: **Lower**
Actual: **12 ft.**

RCRA Listings:

Date Form Received by Agency:	20070101
Handler Name:	Nycha - Farragut
Handler Address:	251 NASSAU ST
Handler City,State,Zip:	BROOKLYN, NY 11201
EPA ID:	NYD986870483
Contact Name:	Not reported
Contact Address:	BROADWAY
Contact City,State,Zip:	NEW YORK, NY 10007
Contact Telephone:	Not reported
Contact Fax:	Not reported
Contact Email:	Not reported
Contact Title:	Not reported
EPA Region:	02
Land Type:	Municipal
Federal Waste Generator Description:	Not a generator, verified
Non-Notifier:	Not reported
Biennial Report Cycle:	Not reported
Accessibility:	Not reported
Active Site Indicator:	Not reported
State District Owner:	Ny
State District:	NYSDEC R2
Mailing Address:	BROADWAY
Mailing City,State,Zip:	NEW YORK, NY 10007
Owner Name:	Nyc Housing Authority
Owner Type:	Municipal
Operator Name:	Nyc Housing Authority
Operator Type:	Municipal
Short-Term Generator Activity:	No
Importer Activity:	No
Mixed Waste Generator:	No
Transporter Activity:	No
Transfer Facility Activity:	No
Recycler Activity with Storage:	No

NYCHA - FARRAGUT (Continued) **1000550088**

Small Quantity On-Site Burner Exemption:	No
Smelting Melting and Refining Furnace Exemption:	No
Underground Injection Control:	No
Off-Site Waste Receipt:	No
Universal Waste Indicator:	No
Universal Waste Destination Facility:	No
Federal Universal Waste:	No
Active Site State-Reg Handler:	---
Federal Facility Indicator:	Not reported
Hazardous Secondary Material Indicator:	N
Sub-Part K Indicator:	Not reported
2018 GPRA Permit Baseline:	Not on the Baseline
2018 GPRA Renewals Baseline:	Not on the Baseline
202 GPRA Corrective Action Baseline:	No
Subject to Corrective Action Universe:	No
Non-TSDFs Where RCRA CA has Been Imposed Universe:	No
Corrective Action Priority Ranking:	No NCAPS ranking
Environmental Control Indicator:	No
Institutional Control Indicator:	No
Human Exposure Controls Indicator:	N/A
Groundwater Controls Indicator:	N/A
Significant Non-Complier Universe:	No
Unaddressed Significant Non-Complier Universe:	No
Addressed Significant Non-Complier Universe:	No
Significant Non-Complier With a Compliance Schedule Universe:	No
Financial Assurance Required:	Not reported
Handler Date of Last Change:	20150414
Recognized Trader-Importer:	No
Recognized Trader-Exporter:	No
Importer of Spent Lead Acid Batteries:	No
Exporter of Spent Lead Acid Batteries:	No
Recycler Activity Without Storage:	No
Manifest Broker:	No
Sub-Part P Indicator:	No

Hazardous Waste Summary:

Waste Code:	NONE
Waste Description:	Not Defined

Handler - Owner Operator:

Owner/Operator Indicator:	Owner
Owner/Operator Name: NYC HOUSING AUTHORITY	
Legal Status:	Municipal
Date Became Current:	Not reported
Date Ended Current:	Not reported
Owner/Operator Address:	250 BROADWAY
Owner/Operator City,State,Zip:	NEW YORK, NY 10007
Owner/Operator Telephone:	212-306-3229
Owner/Operator Telephone Ext:	Not reported
Owner/Operator Fax:	Not reported
Owner/Operator Email:	Not reported

Owner/Operator Indicator:	Owner
Owner/Operator Name: NYC HOUSING AUTHORITY	
Legal Status:	Municipal

NYCHA - FARRAGUT (Continued) **1000550088**

Date Became Current: Not reported
Date Ended Current: Not reported
Owner/Operator Address: 250 BROADWAY
Owner/Operator City,State,Zip: NEW YORK, NY 10007
Owner/Operator Telephone: 212-306-3229
Owner/Operator Telephone Ext: Not reported
Owner/Operator Fax: Not reported
Owner/Operator Email: Not reported

Owner/Operator Indicator: Operator
Owner/Operator Name: NYC HOUSING AUTHORITY
Legal Status: Municipal
Date Became Current: Not reported
Date Ended Current: Not reported
Owner/Operator Address: 250 BROADWAY
Owner/Operator City,State,Zip: NEW YORK, NY 10007
Owner/Operator Telephone: 212-306-3229
Owner/Operator Telephone Ext: Not reported
Owner/Operator Fax: Not reported
Owner/Operator Email: Not reported

Historic Generators:
Receive Date: 19980403
Handler Name: NYCHA - FARRAGUT
Federal Waste Generator Description: Not a generator, verified
State District Owner: Ny
Large Quantity Handler of Universal Waste: No
Recognized Trader Importer: No
Recognized Trader Exporter: No
Spent Lead Acid Battery Importer: No
Spent Lead Acid Battery Exporter: No
Current Record: No
Non Storage Recycler Activity: Not reported
Electronic Manifest Broker: Not reported

Receive Date: 20060101
Handler Name: NYCHA - FARRAGUT
Federal Waste Generator Description: Not a generator, verified
State District Owner: Ny
Large Quantity Handler of Universal Waste: No
Recognized Trader Importer: No
Recognized Trader Exporter: No
Spent Lead Acid Battery Importer: No
Spent Lead Acid Battery Exporter: No
Current Record: No
Non Storage Recycler Activity: Not reported
Electronic Manifest Broker: Not reported

Receive Date: 20070101
Handler Name: NYCHA - FARRAGUT
Federal Waste Generator Description: Not a generator, verified
State District Owner: Ny
Large Quantity Handler of Universal Waste: No
Recognized Trader Importer: No
Recognized Trader Exporter: No
Spent Lead Acid Battery Importer: No
Spent Lead Acid Battery Exporter: No

NYCHA - FARRAGUT (Continued) **1000550088**

Current Record: Yes
Non Storage Recycler Activity: Not reported
Electronic Manifest Broker: Not reported

Receive Date: 19980227
Handler Name: NYCHA - FARRAGUT
Federal Waste Generator Description: Small Quantity Generator
State District Owner: Ny
Large Quantity Handler of Universal Waste: No
Recognized Trader Importer: No
Recognized Trader Exporter: No
Spent Lead Acid Battery Importer: No
Spent Lead Acid Battery Exporter: No
Current Record: No
Non Storage Recycler Activity: Not reported
Electronic Manifest Broker: Not reported

List of NAICS Codes and Descriptions:
NAICS Codes: No NAICS Codes Found

Facility Has Received Notices of Violations:
Violations: No Violations Found

Evaluation Action Summary:
Evaluations: No Evaluations Found

FINDS:
Registry ID: 110001589950

Click Here for FRS Facility Detail Report:

Environmental Interest/Information System:
RCRAInfo is a national information system that supports the Resource Conservation and Recovery Act (RCRA) program through the tracking of events and activities related to facilities that generate, transport, and treat, store, or dispose of hazardous waste. RCRAInfo allows RCRA program staff to track the notification, permit, compliance, and corrective action activities required under RCRA.

Click this hyperlink while viewing on your computer to access additional FINDS: detail in the EDR Site Report.

ECHO:
Envid: 1000550088
Registry ID: 110001589950
DFR URL: http://echo.epa.gov/detailed-facility-report?fid=110001589950
Name: NYCHA - FARRAGUT
Address: 251 NASSAU STREET
City,State,Zip: BROOKLYN, NY 11201

NY MANIFEST:
Name: NYCHA FARRAGUT HOUSES
Address: 251 NASSAU ST
City,State,Zip: BROOKLYN, NY 11201
Country: USA

NYCHA - FARRAGUT (Continued) **1000550088**

EPA ID:	NYD986870483
Facility Status:	Not reported
Location Address 1:	251 NASSAU STREET
Code:	BP
Location Address 2:	Not reported
Total Tanks:	Not reported
Location City:	BROOKLYN
Location State:	NY
Location Zip:	11201
Location Zip 4:	Not reported

NY MANIFEST:

EPAID:	NYD986870483
Mailing Name:	NYCHA FARRAGUT HOUSES
Mailing Contact:	EUGENE WRIGHT
Mailing Address 1:	23 02 49TH AVENYE 5TH FLOOR
Mailing Address 2:	Not reported
Mailing City:	LONG ISLAND CITY
Mailing State:	NY
Mailing Zip:	11101
Mailing Zip 4:	Not reported
Mailing Country:	USA
Mailing Phone:	7187075725

NY MANIFEST:

Document ID:	Not reported
Manifest Status:	Not reported
seq:	Not reported
Year:	2018
Trans1 State ID:	NJ0000027193
Trans2 State ID:	Not reported
Generator Ship Date:	02/13/2007
Trans1 Recv Date:	02/13/2007
Trans2 Recv Date:	Not reported
TSD Site Recv Date:	02/13/2007
Part A Recv Date:	Not reported
Part B Recv Date:	Not reported
Generator EPA ID:	NYD986870483
Trans1 EPA ID:	Not reported
Trans2 EPA ID:	Not reported
TSDF ID 1:	NJD002200046
TSDF ID 2:	Not reported
Manifest Tracking Number:	001027018JJK
Import Indicator:	N
Export Indicator:	N
Discr Quantity Indicator:	N
Discr Type Indicator:	N
Discr Residue Indicator:	N
Discr Partial Reject Indicator:	N
Discr Full Reject Indicator:	N
Manifest Ref Number:	Not reported
Alt Facility RCRA ID:	Not reported
Alt Facility Sign Date:	Not reported
MGMT Method Type Code:	H061
Waste Code:	Not reported
Waste Code:	Not reported
Waste Code:	Not reported

NYCHA - FARRAGUT (Continued) **1000550088**

Waste Code:	Not reported
Waste Code:	Not reported
Waste Code:	Not reported
Quantity:	85
Units:	G - Gallons (liquids only)* (8.3 pounds)
Number of Containers:	1
Container Type:	DM - Metal drums, barrels
Handling Method:	B Incineration, heat recovery, burning.
Specific Gravity:	1
Waste Code:	D001
Waste Code 1_2:	Not reported
Waste Code 1_3:	Not reported
Waste Code 1_4:	Not reported
Waste Code 1_5:	Not reported
Waste Code 1_6:	Not reported

E112 **LOT 28,TAXBLOCK 121** **NY E DESIGNATION** **S108075269**
WSW **194 CONCORD STREET** **N/A**
< 1/8 **BROOKLYN, NY 11201**
0.063 mi.
334 ft. **Site 1 of 19 in cluster E**

Relative: **Higher**
Actual: **31 ft.**

E DESIGNATION:

Name:	LOT 28,TAXBLOCK 121
Address:	194 CONCORD STREET
City,State,Zip:	BROOKLYN, NY 11201
Tax Lot(s):	28
Tax Block:	121
Borough Code:	BK
E-No:	E-117
Effective Date:	2003-08-19
Satisfaction Date:	Not reported
Ceqr Number:	03DCP035K
Ulurp Number:	020263 ZMK
Zoning Map No:	12d
Description:	Underground Gasoline Storage Tanks* Testing Protocol.;Window Wall Attenuation & Alternate Ventilation
Lot Remediation Date:	Not reported

B113 **COMMERCIAL BUILDING** **NY LTANKS** **S108765663**
West **200 GOLD STREET** **N/A**
< 1/8 **BROOKLYN, NY**
0.065 mi.
343 ft. **Site 28 of 28 in cluster B**

Relative: **Higher**
Actual: **38 ft.**

LTANKS:

Name:	COMMERCIAL BUILDING
Address:	200 GOLD STREET
City,State,Zip:	BROOKLYN, NY
Spill Number/Closed Date:	0706102 / 2010-04-14
Facility ID:	0706102
Site ID:	386556
Spill Date:	2007-08-29
Spill Cause:	Tank Test Failure

COMMERCIAL BUILDING (Continued) **S108765663**

Spill Source:	Institutional, Educational, Gov., Other
Spill Class:	C4
Cleanup Ceased:	Not reported
SWIS:	2401
Investigator:	bkfalvey
Referred To:	Not reported
Reported to Dept:	2007-08-29
CID:	444
Water Affected:	Not reported
Spill Notifier:	Tank Tester
Last Inspection:	Not reported
Recommended Penalty:	False
Meets Standard:	False
UST Involvement:	Not reported
Remediation Phase:	0
Date Entered In Computer:	2007-08-29
Spill Record Last Update:	2010-04-14
Spiller Name:	MARLIN JOSEPH
Spiller Company:	COMMERCIAL BUILDING
Spiller Address:	200 GOLD STREET
Spiller County:	001
Spiller Contact:	MARLIN JOSEPH
Spiller Phone:	(718) 624-4842
Spiller Extention:	112
DEC Region:	2
DER Facility ID:	335941
DEC Memo:	"9/5/07 bf: Sent ttf letter to: Sr. Ellen Patricia Finn Dr. White Community Center 191 Joralemon St., 3rd Floor Brooklyn, NY 11201 6/2/08 Tank passed tightness test on 10/4/07. bf 6/3/08 Yesterday, faxed request to M. Salamack of Petroleum Tank Cleaners requersting a closure letter/report. bf 4/5/10 Sent second ttf letter to address above. bf 4/14/10 Received letter from M. Salamack. Stick line was cause of failure. No contamination found. NFA. bf"
Remarks:	"GOING TO EVACUATE TANK"

All TTF:

Facility ID:	0706102
Spill Number:	0706102
Spill Tank Test:	1764077
Site ID:	386556
Tank Number:	1
Tank Size:	6000
Material:	0001
EPA UST:	Not reported
UST:	Not reported
Cause:	Not reported
Source:	Not reported
Test Method:	03
Test Method 2:	Horner EZ Check I or II
Leak Rate:	.00
Gross Fail:	Not reported
Modified By:	Watchdog
Last Modified Date:	Not reported

All Materials:

Site ID:	386556
Operable Unit ID:	1143795

COMMERCIAL BUILDING (Continued) **S108765663**

Operable Unit:	01
Material ID:	2134062
Material Code:	0001A
Material Name:	#2 fuel oil
Case No.:	Not reported
Material FA:	Petroleum
Quantity:	Not reported
Units:	G
Recovered:	.00
Resource Affected:	Soil
Oxygenate:	Not reported

E114 **LOT 13,TAXBLOCK 122** **NY Spills** **S108933199**
SSW **257 GOLD STREET** **NY E DESIGNATION** **N/A**
< 1/8 **BROOKLYN, NY 11201** **NY MANIFEST**
0.067 mi.
354 ft. **Site 2 of 19 in cluster E**

Relative: **Higher**

Actual: **25 ft.**

SPILLS:

Name:	TWO GALLONS FOUND IN MH 712
Address:	257 GOLD STREET
City,State,Zip:	BROOKLYN, NY
Spill Number/Closed Date:	0703925 / 2007-07-23
Facility ID:	0703925
Facility Type:	ER
DER Facility ID:	333392
Site ID:	383975
DEC Region:	2
Spill Cause:	Unknown
Spill Class:	C4
SWIS:	2401
Spill Date:	2007-07-07
Investigator:	gdbreen
Referred To:	Not reported
Reported to Dept:	2007-07-07
CID:	Not reported
Water Affected:	Not reported
Spill Source:	Unknown
Spill Notifier:	Responsible Party
Cleanup Ceased:	Not reported
Cleanup Meets Std:	False
Last Inspection:	Not reported
Recommended Penalty:	False
UST Trust:	False
Remediation Phase:	0
Date Entered In Computer:	2007-07-07
Spill Record Last Update:	2007-07-23
Spiller Name:	Not reported
Spiller Company:	Con Edison
Spiller Address:	Not reported
Spiller Company:	001
Contact Name:	ERTSDESK
DEC Memo:	"
	Not reported
Remarks:	"
	Not reported
	Not reported

LOT 13,TAXBLOCK 122 (Continued) **S108933199**

All Materials:

Site ID:	383975
Operable Unit ID:	1141295
Operable Unit:	01
Material ID:	2131507
Material Code:	0066A
Material Name:	unknown petroleum
Case No.:	Not reported
Material FA:	Petroleum
Quantity:	Not reported
Units:	G
Recovered:	.00
Resource Affected:	Soil
Oxygenate:	Not reported

E DESIGNATION:

Name:	LOT 13,TAXBLOCK 122
Address:	257 GOLD STREET
City,State,Zip:	BROOKLYN, NY 11201
Tax Lot(s):	13
Tax Block:	122
Borough Code:	BK
E-No:	E-117
Effective Date:	2003-08-19
Satisfaction Date:	Not reported
Ceqr Number:	03DCP035K
Ulurp Number:	020263 ZMK
Zoning Map No:	12d
Description:	Underground Gasoline Storage Tanks* Testing Protocol.;Window Wall Attenuation & Alternate Ventilation
Lot Remediation Date:	Not reported

NY MANIFEST:

Name:	CONSOLIDATED EDISON
Address:	257 GOLD ST
City,State,Zip:	BROOKLYN, NY 11201
Country:	USA
EPA ID:	NYP004154035
Facility Status:	Not reported
Location Address 1:	257 GOLD ST
Code:	BP
Location Address 2:	MH 712
Total Tanks:	Not reported
Location City:	BROOKLYN
Location State:	NY
Location Zip:	11201
Location Zip 4:	Not reported

NY MANIFEST:

EPAID:	NYP004154035
Mailing Name:	CONSOLIDATED EDISON
Mailing Contact:	FRANKLYN MURRAY
Mailing Address 1:	4 IRVING PLACE RM 828
Mailing Address 2:	Not reported

LOT 13,TAXBLOCK 122 (Continued) **S108933199**

Mailing City:	NEW YORK
Mailing State:	NY
Mailing Zip:	10003
Mailing Zip 4:	Not reported
Mailing Country:	USA
Mailing Phone:	2124602808

NY MANIFEST:

Document ID:	Not reported
Manifest Status:	Not reported
seq:	Not reported
Year:	2018
Trans1 State ID:	NYD006982359
Trans2 State ID:	Not reported
Generator Ship Date:	09/30/2007
Trans1 Recv Date:	09/30/2007
Trans2 Recv Date:	Not reported
TSD Site Recv Date:	10/01/2007
Part A Recv Date:	Not reported
Part B Recv Date:	Not reported
Generator EPA ID:	NYP004154035
Trans1 EPA ID:	Not reported
Trans2 EPA ID:	Not reported
TSDF ID 1:	NYD077444263
TSDF ID 2:	Not reported
Manifest Tracking Number:	001437128FLE
Import Indicator:	N
Export Indicator:	N
Discr Quantity Indicator:	N
Discr Type Indicator:	Y
Discr Residue Indicator:	N
Discr Partial Reject Indicator:	N
Discr Full Reject Indicator:	N
Manifest Ref Number:	Not reported
Alt Facility RCRA ID:	Not reported
Alt Facility Sign Date:	Not reported
MGMT Method Type Code:	H141
Waste Code:	Not reported
Waste Code:	Not reported
Waste Code:	Not reported
Waste Code:	Not reported
Waste Code:	Not reported
Waste Code:	Not reported
Quantity:	200
Units:	K - Kilograms (2.2 pounds)
Number of Containers:	1
Container Type:	DM - Metal drums, barrels
Handling Method:	L Landfill.
Specific Gravity:	1
Waste Code:	B007
Waste Code 1_2:	D008
Waste Code 1_3:	Not reported
Waste Code 1_4:	Not reported
Waste Code 1_5:	Not reported
Waste Code 1_6:	Not reported

E115 **COMMERCIAL FACILITY** **NY Spills** **S107409518**
SSW **235-263 GOLD STREET** **N/A**
< 1/8 **BROOKLYN, NY**
0.068 mi.
357 ft. **Site 3 of 19 in cluster E**

Relative:
Higher

Actual:
25 ft.

SPILLS:

Name:	COMMERCIAL FACILITY
Address:	235-263 GOLD STREET
City,State,Zip:	BROOKLYN, NY
Spill Number/Closed Date:	0507393 / 2007-11-06
Facility ID:	0507393
Facility Type:	ER
DER Facility ID:	300097
Site ID:	352796
DEC Region:	2
Spill Cause:	Other
Spill Class:	C3
SWIS:	2401
Spill Date:	2005-09-20
Investigator:	rvketani
Referred To:	Not reported
Reported to Dept:	2005-09-20
CID:	444
Water Affected:	Not reported
Spill Source:	Institutional, Educational, Gov., Other
Spill Notifier:	Other
Cleanup Ceased:	Not reported
Cleanup Meets Std:	False
Last Inspection:	Not reported
Recommended Penalty:	False
UST Trust:	False
Remediation Phase:	0
Date Entered In Computer:	2005-09-20
Spill Record Last Update:	2007-11-06
Spiller Name:	MARK ROBINS
Spiller Company:	COMMERCIAL FACILITY
Spiller Address:	235-263 GOLD STREET
Spiller Company:	001
Contact Name:	MARK ROBINS
DEC Memo:	"
	Not reported
	Not reported
	Not reported
	Not reported
	Not reported
	Not reported
	Not reported
	Not reported
	Not reported
	Not reported
	Not reported
	Not reported
	Not reported
	Not reported
	Not reported
	Not reported
	Not reported
	Not reported
	Not reported

COMMERCIAL FACILITY (Continued) **S107409518**

Not reported
Not reported
Not reported

COMMERCIAL FACILITY (Continued) **S107409518**

Not reported
Not reported
Not reported

COMMERCIAL FACILITY (Continued) **S107409518**

Not reported
Not reported
Not reported

COMMERCIAL FACILITY (Continued) **S107409518**

Not reported
Not reported
Not reported

COMMERCIAL FACILITY (Continued) **S107409518**

Not reported
Not reported
Not reported

COMMERCIAL FACILITY (Continued) **S107409518**

Quantity:	Not reported
Units:	G
Recovered:	.00
Resource Affected:	Groundwater
Oxygenate:	Not reported

F116 **MANHOLE # 55912** **NY Spills** **S107657806**
East **257 NASSAU ST** **N/A**
< 1/8 **BROOKLYN, NY**
0.068 mi.
361 ft. **Site 1 of 2 in cluster F**

Relative: **Lower**

Actual: **12 ft.**

SPILLS:

Name:	MANHOLE # 55912
Address:	257 NASSAU ST
City,State,Zip:	BROOKLYN, NY
Spill Number/Closed Date:	0514488 / 2006-04-17
Facility ID:	0514488
Facility Type:	ER
DER Facility ID:	311418
Site ID:	361223
DEC Region:	2
Spill Cause:	Unknown
Spill Class:	C4
SWIS:	2401
Spill Date:	2006-03-18
Investigator:	GDBREEN
Referred To:	Not reported
Reported to Dept:	2006-03-18
CID:	64
Water Affected:	Not reported
Spill Source:	Unknown
Spill Notifier:	Other
Cleanup Ceased:	Not reported
Cleanup Meets Std:	False
Last Inspection:	Not reported
Recommended Penalty:	False
UST Trust:	False
Remediation Phase:	0
Date Entered In Computer:	2006-03-18
Spill Record Last Update:	2006-06-12
Spiller Name:	Not reported
Spiller Company:	Not reported
Spiller Address:	Not reported
Spiller Company:	Not reported
Contact Name:	ERT DESK’
DEC Memo:	"
	Not reported
	Not reported
	Not reported
	Not reported
	Not reported
	Not reported
	Not reported
	Not reported
	Not reported
	Not reported

MANHOLE # 55912 (Continued) **S107657806**

Not reported
Not reported
Not reported
Not reported
Not reported
Not reported
Not reported
Not reported

Remarks: "

All Materials:

Site ID:	361223
Operable Unit ID:	1118300
Operable Unit:	01
Material ID:	2108816
Material Code:	0064A
Material Name:	unknown material
Case No.:	Not reported
Material FA:	Other
Quantity:	1.00
Units:	G
Recovered:	.00
Resource Affected:	Soil
Oxygenate:	Not reported

E117 **OWENS NEW WORLD TRUCKING** **NY UST** **U001832513**
WSW **183 CONCORD ST** **N/A**
< 1/8 **BROOKLYN, NY 11201**
0.071 mi.
373 ft. **Site 4 of 19 in cluster E**

Relative:
Higher

Actual:
38 ft.

UST:

Name:	OWENS NEW WORLD TRUCKING
Address:	183 CONCORD ST
City,State,Zip:	BROOKLYN, NY 11201
Id/Status:	2-097268 / Unregulated/Closed
Program Type:	PBS
Region:	STATE
DEC Region:	2
Expiration Date:	N/A
UTM X:	585863.74709
UTM Y:	4505692.01721
Site Type:	Unknown

Affiliation Records:

Site Id:	2791
Affiliation Type:	Facility Owner
Company Name:	KEMDIA REALTY
Contact Type:	Not reported
Contact Name:	Not reported
Address1:	183 CONRAD ST
Address2:	Not reported
City:	BROOKLYN
State:	NY
Zip Code:	11201
Country Code:	001
Phone:	(718) 875-7540
EMail:	Not reported

OWENS NEW WORLD TRUCKING (Continued) **U001832513**

Fax Number:	Not reported
Modified By:	TRANSLAT
Date Last Modified:	2004-03-04

Site Id:	2791
Affiliation Type:	Mail Contact
Company Name:	KEMDIA REALTY
Contact Type:	Not reported
Contact Name:	Not reported
Address1:	183 CONRAD ST
Address2:	Not reported
City:	BROOKLYN
State:	NY
Zip Code:	11201
Country Code:	001
Phone:	(718) 875-7540
EMail:	Not reported
Fax Number:	Not reported
Modified By:	TRANSLAT
Date Last Modified:	2004-03-04

Site Id:	2791
Affiliation Type:	Facility Operator
Company Name:	OWENS NEW WORLD TRUCKING
Contact Type:	Not reported
Contact Name:	VINCENT M
Address1:	Not reported
Address2:	Not reported
City:	Not reported
State:	NN
Zip Code:	Not reported
Country Code:	001
Phone:	(718) 875-7540
EMail:	Not reported
Fax Number:	Not reported
Modified By:	TRANSLAT
Date Last Modified:	2004-03-04

Site Id:	2791
Affiliation Type:	Emergency Contact
Company Name:	KEMDIA REALTY
Contact Type:	Not reported
Contact Name:	RICK CASTRONOVO
Address1:	Not reported
Address2:	Not reported
City:	Not reported
State:	NN
Zip Code:	Not reported
Country Code:	001
Phone:	(718) 761-4480
EMail:	Not reported
Fax Number:	Not reported
Modified By:	TRANSLAT
Date Last Modified:	2004-03-04

Tank Info:

OWENS NEW WORLD TRUCKING (Continued) **U001832513**

Tank Number:	001
Tank ID:	4671
Tank Status:	Closed - In Place
Material Name:	Closed - In Place
Capacity Gallons:	3000
Install Date:	Not reported
Date Tank Closed:	06/01/1990
Registered:	True
Tank Location:	Underground
Tank Type:	Steel/carbon steel
Material Code:	0009
Common Name of Substance:	Gasoline
Tightness Test Method:	NN
Date Test:	Not reported
Next Test Date:	Not reported
Pipe Model:	Not reported
Modified By:	MJGRIFFI
Last Modified:	05/09/2022

Equipment Records:

D00 - Pipe Type - No Piping
H00 - Tank Leak Detection - None
I00 - Overfill - None
B00 - Tank External Protection - None
C00 - Pipe Location - No Piping
F00 - Pipe External Protection - None
A00 - Tank Internal Protection - None
G00 - Tank Secondary Containment - None
J02 - Dispenser - Suction Dispenser

Tank Number:	002
Tank ID:	4672
Tank Status:	Closed - In Place
Material Name:	Closed - In Place
Capacity Gallons:	550
Install Date:	Not reported
Date Tank Closed:	06/01/1990
Registered:	True
Tank Location:	Underground
Tank Type:	Steel/carbon steel
Material Code:	0008
Common Name of Substance:	Diesel
Tightness Test Method:	NN
Date Test:	Not reported
Next Test Date:	Not reported
Pipe Model:	Not reported
Modified By:	MJGRIFFI
Last Modified:	05/09/2022

Equipment Records:

D00 - Pipe Type - No Piping
A00 - Tank Internal Protection - None
H00 - Tank Leak Detection - None
I00 - Overfill - None
G00 - Tank Secondary Containment - None

OWENS NEW WORLD TRUCKING (Continued) **U001832513**

J02 - Dispenser - Suction Dispenser
B00 - Tank External Protection - None
C00 - Pipe Location - No Piping
F00 - Pipe External Protection - None

E118 **LOT 32,TAXBLOCK 121** **NY E DESIGNATION** **S108075271**
SW **GOLD STREET** **N/A**
< 1/8 **BROOKLYN, NY**
0.074 mi.
389 ft. **Site 5 of 19 in cluster E**

Relative: **Higher**
Actual: **31 ft.**

E DESIGNATION:

Name:	LOT 32,TAXBLOCK 121
Address:	GOLD STREET
City,State,Zip:	BROOKLYN, NY
Tax Lot(s):	32
Tax Block:	121
Borough Code:	Not reported
E-No:	E-117
Effective Date:	2003-08-19
Satisfaction Date:	Not reported
Ceqr Number:	03DCP035K
Ulurp Number:	020263 ZMK
Zoning Map No:	12d
Description:	Underground Gasoline Storage Tanks* Testing Protocol.;Window Wall Attenuation & Alternate Ventilation
Lot Remediation Date:	Not reported

E119 **GOLD STREET HOLDINGS** **RCRA-VSQG** **1000553155**
SW **235-263 GOLD ST** **FINDS** **NYD986955672**
< 1/8 **BROOKLYN, NY 11201** **ECHO**
0.075 mi. **NJ MANIFEST**
398 ft. **Site 6 of 19 in cluster E**

Relative: **Higher**
Actual: **29 ft.**

RCRA Listings:

Date Form Received by Agency:	20080603
Handler Name:	Gold Street Holdings
Handler Address:	235-263 GOLD ST
Handler City,State,Zip:	BROOKLYN, NY 11201
EPA ID:	NYD986955672
Contact Name:	YASH SAHA
Contact Address:	Not reported
Contact City,State,Zip:	Not reported
Contact Telephone:	718-636-0800
Contact Fax:	Not reported
Contact Email:	YSAHA@HYDROTECHENVIRONMENTAL.COM
Contact Title:	Not reported
EPA Region:	02
Land Type:	Private
Federal Waste Generator Description:	Conditionally Exempt Small Quantity Generator
Non-Notifier:	Not reported
Biennial Report Cycle:	2007
Accessibility:	Not reported
Active Site Indicator:	Handler Activities
State District Owner:	Ny

GOLD STREET HOLDINGS (Continued) **1000553155**

State District:	NYSDEC R2
Mailing Address:	HAYWARD ST
Mailing City,State,Zip:	BROOKLYN, NY 10001
Owner Name:	Gold Street Holdings
Owner Type:	Private
Operator Name:	Gold Street Holdings
Operator Type:	Private
Short-Term Generator Activity:	No
Importer Activity:	No
Mixed Waste Generator:	No
Transporter Activity:	No
Transfer Facility Activity:	No
Recycler Activity with Storage:	No
Small Quantity On-Site Burner Exemption:	No
Smelting Melting and Refining Furnace Exemption:	No
Underground Injection Control:	No
Off-Site Waste Receipt:	No
Universal Waste Indicator:	No
Universal Waste Destination Facility:	No
Federal Universal Waste:	No
Active Site State-Reg Handler:	---
Federal Facility Indicator:	Not reported
Hazardous Secondary Material Indicator:	N
Sub-Part K Indicator:	Not reported
2018 GPRA Permit Baseline:	Not on the Baseline
2018 GPRA Renewals Baseline:	Not on the Baseline
202 GPRA Corrective Action Baseline:	No
Subject to Corrective Action Universe:	No
Non-TSDFs Where RCRA CA has Been Imposed Universe:	No
Corrective Action Priority Ranking:	No NCAPS ranking
Environmental Control Indicator:	No
Institutional Control Indicator:	No
Human Exposure Controls Indicator:	N/A
Groundwater Controls Indicator:	N/A
Significant Non-Complier Universe:	No
Unaddressed Significant Non-Complier Universe:	No
Addressed Significant Non-Complier Universe:	No
Significant Non-Complier With a Compliance Schedule Universe:	No
Financial Assurance Required:	Not reported
Handler Date of Last Change:	20210914
Recognized Trader-Importer:	No
Recognized Trader-Exporter:	No
Importer of Spent Lead Acid Batteries:	No
Exporter of Spent Lead Acid Batteries:	No
Recycler Activity Without Storage:	No
Manifest Broker:	No
Sub-Part P Indicator:	No

Biennial: List of Years
Year: 2007

Click Here for Biennial Reporting System Data:

Hazardous Waste Summary:
Waste Code: D006
Waste Description: Cadmium

GOLD STREET HOLDINGS (Continued) **1000553155**

Waste Code: D008
Waste Description: Lead

Handler - Owner Operator:
Owner/Operator Indicator: Owner
Owner/Operator Name: GOLD STREET HOLDINGS
Legal Status: Private
Date Became Current: 20070425
Date Ended Current: Not reported
Owner/Operator Address: 39 HAYWARD ST
Owner/Operator City,State,Zip: BROOKLYN, NY 10001
Owner/Operator Telephone: Not reported
Owner/Operator Telephone Ext: Not reported
Owner/Operator Fax: Not reported
Owner/Operator Email: Not reported

Owner/Operator Indicator: Operator
Owner/Operator Name: GOLD STREET HOLDINGS
Legal Status: Private
Date Became Current: 20070425
Date Ended Current: Not reported
Owner/Operator Address: 39 HAYWARD ST
Owner/Operator City,State,Zip: BROOKLYN, NY 10001
Owner/Operator Telephone: Not reported
Owner/Operator Telephone Ext: Not reported
Owner/Operator Fax: Not reported
Owner/Operator Email: Not reported

Owner/Operator Indicator: Owner
Owner/Operator Name: GOLD STREET HOLDINGS
Legal Status: Private
Date Became Current: 20070215
Date Ended Current: Not reported
Owner/Operator Address: 39 HAYWARD ST
Owner/Operator City,State,Zip: BROOKLYN, NY 11211
Owner/Operator Telephone: Not reported
Owner/Operator Telephone Ext: Not reported
Owner/Operator Fax: Not reported
Owner/Operator Email: Not reported

Owner/Operator Indicator: Owner
Owner/Operator Name: GOLDSMITH DAVID
Legal Status: Private
Date Became Current: Not reported
Date Ended Current: Not reported
Owner/Operator Address: NOT REQUIRED
Owner/Operator City,State,Zip: NOT REQUIRED, WY 99999
Owner/Operator Telephone: 212-555-1212
Owner/Operator Telephone Ext: Not reported
Owner/Operator Fax: Not reported
Owner/Operator Email: Not reported

Owner/Operator Indicator: Operator
Owner/Operator Name: GOLD STREET HOLDINGS
Legal Status: Private
Date Became Current: 20070215
Date Ended Current: Not reported

GOLD STREET HOLDINGS (Continued) **1000553155**

Owner/Operator Address: Not reported
Owner/Operator City,State,Zip: Not reported
Owner/Operator Telephone: Not reported
Owner/Operator Telephone Ext: Not reported
Owner/Operator Fax: Not reported
Owner/Operator Email: Not reported

Historic Generators:

Receive Date: 19990708
Handler Name: URBAN CLASSICS LTD
Federal Waste Generator Description: Not a generator, verified
State District Owner: Ny
Large Quantity Handler of Universal Waste: No
Recognized Trader Importer: No
Recognized Trader Exporter: No
Spent Lead Acid Battery Importer: No
Spent Lead Acid Battery Exporter: No
Current Record: No
Non Storage Recycler Activity: Not reported
Electronic Manifest Broker: Not reported

Receive Date: 20070214
Handler Name: GOLD STREET HOLDINGS
Federal Waste Generator Description: Large Quantity Generator
State District Owner: Ny
Large Quantity Handler of Universal Waste: No
Recognized Trader Importer: No
Recognized Trader Exporter: No
Spent Lead Acid Battery Importer: No
Spent Lead Acid Battery Exporter: No
Current Record: No
Non Storage Recycler Activity: Not reported
Electronic Manifest Broker: Not reported

Receive Date: 20070214
Handler Name: GOLD STREET HOLDINGS
Federal Waste Generator Description: Large Quantity Generator
State District Owner: Ny
Large Quantity Handler of Universal Waste: No
Recognized Trader Importer: No
Recognized Trader Exporter: No
Spent Lead Acid Battery Importer: No
Spent Lead Acid Battery Exporter: No
Current Record: No
Non Storage Recycler Activity: Not reported
Electronic Manifest Broker: Not reported

Receive Date: 19910524
Handler Name: URBAN CLASSICS LTD
Federal Waste Generator Description: Large Quantity Generator
State District Owner: Ny
Large Quantity Handler of Universal Waste: No
Recognized Trader Importer: No
Recognized Trader Exporter: No
Spent Lead Acid Battery Importer: No
Spent Lead Acid Battery Exporter: No
Current Record: No

GOLD STREET HOLDINGS (Continued) **1000553155**

Non Storage Recycler Activity: Not reported
Electronic Manifest Broker: Not reported

Receive Date: 20070215
Handler Name: GOLD STREET HOLDINGS
Federal Waste Generator Description: Large Quantity Generator
State District Owner: Ny
Large Quantity Handler of Universal Waste: No
Recognized Trader Importer: No
Recognized Trader Exporter: No
Spent Lead Acid Battery Importer: No
Spent Lead Acid Battery Exporter: No
Current Record: No
Non Storage Recycler Activity: Not reported
Electronic Manifest Broker: Not reported

Receive Date: 20080603
Handler Name: GOLD STREET HOLDINGS
Federal Waste Generator Description: Conditionally Exempt Small Quantity Generator
State District Owner: Ny
Large Quantity Handler of Universal Waste: No
Recognized Trader Importer: Not reported
Recognized Trader Exporter: Not reported
Spent Lead Acid Battery Importer: Not reported
Spent Lead Acid Battery Exporter: Not reported
Current Record: Yes
Non Storage Recycler Activity: No
Electronic Manifest Broker: No

List of NAICS Codes and Descriptions:
NAICS Code: 53119
NAICS Description: LESSORS OF OTHER REAL ESTATE PROPERTY

NAICS Code: 56291
NAICS Description: REMEDIATION SERVICES

Has the Facility Received Notices of Violations:
Found Violation: No
Agency Which Determined Violation: Not reported
Violation Short Description: Not reported
Date Violation was Determined: Not reported
Actual Return to Compliance Date: Not reported
Return to Compliance Qualifier: Not reported
Violation Responsible Agency: Not reported
Scheduled Compliance Date: Not reported
Enforcement Identifier: Not reported
Date of Enforcement Action: Not reported
Enforcement Responsible Agency: Not reported
Enforcement Docket Number: Not reported
Enforcement Attorney: Not reported
Corrective Action Component: Not reported
Appeal Initiated Date: Not reported
Appeal Resolution Date: Not reported
Disposition Status Date: Not reported
Disposition Status: Not reported
Disposition Status Description: Not reported

GOLD STREET HOLDINGS (Continued) **1000553155**

Consent/Final Order Sequence Number: Not reported
Consent/Final Order Respondent Name: Not reported
Consent/Final Order Lead Agency: Not reported
Enforcement Type: Not reported
Enforcement Responsible Person: Not reported
Enforcement Responsible Sub-Organization: Not reported
SEP Sequence Number: Not reported
SEP Expenditure Amount: Not reported
SEP Scheduled Completion Date: Not reported
SEP Actual Date: Not reported
SEP Defaulted Date: Not reported
SEP Type: Not reported
SEP Type Description: Not reported
Proposed Amount: Not reported
Final Monetary Amount: Not reported
Paid Amount: Not reported
Final Count: Not reported
Final Amount: Not reported

Evaluation Action Summary:
Evaluation Date: 20080408
Evaluation Responsible Agency: State
Found Violation: No
Evaluation Type Description: COMPLIANCE EVALUATION INSPECTION ON-SITE
Evaluation Responsible Person Identifier: NYACY
Evaluation Responsible Sub-Organization: R2
Actual Return to Compliance Date: Not reported
Scheduled Compliance Date: Not reported
Date of Request: Not reported
Date Response Received: Not reported
Request Agency: Not reported
Former Citation: Not reported

FINDS:
Registry ID: 110004468406

Click Here for FRS Facility Detail Report:

Environmental Interest/Information System:
RCRAInfo is a national information system that supports the Resource Conservation and Recovery Act (RCRA) program through the tracking of events and activities related to facilities that generate, transport, and treat, store, or dispose of hazardous waste. RCRAInfo allows RCRA program staff to track the notification, permit, compliance, and corrective action activities required under RCRA.
HAZARDOUS WASTE BIENNIAL REPORTER

Click this hyperlink while viewing on your computer to access additional FINDS: detail in the EDR Site Report.

ECHO:
Envid: 1000553155
Registry ID: 110004468406
DFR URL: http://echo.epa.gov/detailed-facility-report?fid=110004468406
Name: GOLD STREET HOLDINGS
Address: 235-263 GOLD STREET

GOLD STREET HOLDINGS (Continued) **1000553155**

City,State,Zip: BROOKLYN, NY 11201

NJ MANIFEST:

EPA Id:	NYD986955672
Mail Address:	GOLD ST
Mail City/State/Zip:	BROOKLYN, NY 11201
Facility Phone:	Not reported
Emergency Phone:	Not reported
Contact:	DAVID GOLDSMITH
Comments:	Not reported
SIC Code:	Not reported
County:	NY047
Municipal:	Not reported
Previous EPA Id:	Not reported
Gen Flag:	Not reported
Trans Flag:	Not reported
TSDF Flag:	Not reported
Name Change:	Not reported
Date Change:	Not reported

Manifest:

Manifest Number:	001872644JJK
EPA ID:	NYD986955672
Date Shipped:	03/07/2007
TSDF EPA ID:	NJD991291105
Transporter EPA ID:	NJR000029967
Transporter 2 EPA ID:	Not reported
Transporter 3 EPA ID:	Not reported
Transporter 4 EPA ID:	Not reported
Transporter 5 EPA ID:	Not reported
Transporter 6 EPA ID:	Not reported
Transporter 7 EPA ID:	Not reported
Transporter 8 EPA ID:	Not reported
Transporter 9 EPA ID:	Not reported
Transporter 10 EPA ID:	Not reported
Date Trans1 Transported Waste:	03/07/2007
Date Trans2 Transported Waste:	Not reported
Date Trans3 Transported Waste:	Not reported
Date Trans4 Transported Waste:	Not reported
Date Trans5 Transported Waste:	Not reported
Date Trans6 Transported Waste:	Not reported
Date Trans7 Transported Waste:	Not reported
Date Trans8 Transported Waste:	Not reported
Date Trans9 Transported Waste:	Not reported
Date Trans10 Transported Waste:	Not reported
Date TSDF Received Waste:	03/07/2007
TSDF EPA Facility Name:	Not reported
QTY Units:	Not reported
Transporter SEQ ID:	Not reported
Transporter-1 Date:	Not reported
Waste SEQ ID:	Not reported
Waste Type Code 2:	Not reported
Waste Type Code 3:	Not reported
Waste Type Code 4:	Not reported
Waste Type Code 5:	Not reported
Waste Type Code 6:	Not reported
Date Accepted:	Not reported

GOLD STREET HOLDINGS (Continued) **1000553155**

Manifest Discrepancy Type: Not reported
Data Entry Number: Not reported
Was Load Rejected: BROOKLYN, NY 11201
Reason Load Was Rejected: Not reported

Waste:
Manifest Year: Not reported
Waste Code: D008
Hand Code: H11
Quantity: 54580 P

Manifest Number: 001872622JJK
EPA ID: NYD986955672
Date Shipped: 03/05/2007
TSDF EPA ID: NJD991291105
Transporter EPA ID: NJR000029967
Transporter 2 EPA ID: Not reported
Transporter 3 EPA ID: Not reported
Transporter 4 EPA ID: Not reported
Transporter 5 EPA ID: Not reported
Transporter 6 EPA ID: Not reported
Transporter 7 EPA ID: Not reported
Transporter 8 EPA ID: Not reported
Transporter 9 EPA ID: Not reported
Transporter 10 EPA ID: Not reported
Date Trans1 Transported Waste: 03/05/2007
Date Trans2 Transported Waste: Not reported
Date Trans3 Transported Waste: Not reported
Date Trans4 Transported Waste: Not reported
Date Trans5 Transported Waste: Not reported
Date Trans6 Transported Waste: Not reported
Date Trans7 Transported Waste: Not reported
Date Trans8 Transported Waste: Not reported
Date Trans9 Transported Waste: Not reported
Date Trans10 Transported Waste: Not reported
Date TSDF Received Waste: 03/05/2007
TSDF EPA Facility Name: Not reported
QTY Units: Not reported
Transporter SEQ ID: Not reported
Transporter-1 Date: Not reported
Waste SEQ ID: Not reported
Waste Type Code 2: Not reported
Waste Type Code 3: Not reported
Waste Type Code 4: Not reported
Waste Type Code 5: Not reported
Waste Type Code 6: Not reported
Date Accepted: Not reported
Manifest Discrepancy Type: Not reported
Data Entry Number: Not reported
Was Load Rejected: BROOKLYN, NY 11201
Reason Load Was Rejected: Not reported

Waste:
Manifest Year: Not reported
Waste Code: Not reported
Hand Code: Not reported
Quantity: Not reported

GOLD STREET HOLDINGS (Continued) **1000553155**

Manifest Number:	001872624JJK
EPA ID:	NYD986955672
Date Shipped:	03/05/2007
TSDF EPA ID:	NJD991291105
Transporter EPA ID:	NJR000029967
Transporter 2 EPA ID:	Not reported
Transporter 3 EPA ID:	Not reported
Transporter 4 EPA ID:	Not reported
Transporter 5 EPA ID:	Not reported
Transporter 6 EPA ID:	Not reported
Transporter 7 EPA ID:	Not reported
Transporter 8 EPA ID:	Not reported
Transporter 9 EPA ID:	Not reported
Transporter 10 EPA ID:	Not reported
Date Trans1 Transported Waste:	03/05/2007
Date Trans2 Transported Waste:	Not reported
Date Trans3 Transported Waste:	Not reported
Date Trans4 Transported Waste:	Not reported
Date Trans5 Transported Waste:	Not reported
Date Trans6 Transported Waste:	Not reported
Date Trans7 Transported Waste:	Not reported
Date Trans8 Transported Waste:	Not reported
Date Trans9 Transported Waste:	Not reported
Date Trans10 Transported Waste:	Not reported
Date TSDF Received Waste:	03/05/2007
TSDF EPA Facility Name:	Not reported
QTY Units:	Not reported
Transporter SEQ ID:	Not reported
Transporter-1 Date:	Not reported
Waste SEQ ID:	Not reported
Waste Type Code 2:	Not reported
Waste Type Code 3:	Not reported
Waste Type Code 4:	Not reported
Waste Type Code 5:	Not reported
Waste Type Code 6:	Not reported
Date Accepted:	Not reported
Manifest Discrepancy Type:	Not reported
Data Entry Number:	Not reported
Was Load Rejected:	BROOKLYN, NY 11201
Reason Load Was Rejected:	Not reported

Waste:

Manifest Year:	Not reported
Waste Code:	D008
Hand Code:	H11
Quantity:	54840 P

Manifest Number:	001872619JJK
EPA ID:	NYD986955672
Date Shipped:	03/05/2007
TSDF EPA ID:	NJD991291105
Transporter EPA ID:	NJR000029967
Transporter 2 EPA ID:	Not reported
Transporter 3 EPA ID:	Not reported
Transporter 4 EPA ID:	Not reported
Transporter 5 EPA ID:	Not reported
Transporter 6 EPA ID:	Not reported

GOLD STREET HOLDINGS (Continued) **1000553155**

Transporter 7 EPA ID:	Not reported
Transporter 8 EPA ID:	Not reported
Transporter 9 EPA ID:	Not reported
Transporter 10 EPA ID:	Not reported
Date Trans1 Transported Waste:	03/05/2007
Date Trans2 Transported Waste:	Not reported
Date Trans3 Transported Waste:	Not reported
Date Trans4 Transported Waste:	Not reported
Date Trans5 Transported Waste:	Not reported
Date Trans6 Transported Waste:	Not reported
Date Trans7 Transported Waste:	Not reported
Date Trans8 Transported Waste:	Not reported
Date Trans9 Transported Waste:	Not reported
Date Trans10 Transported Waste:	Not reported
Date TSDF Received Waste:	03/05/2007
TSDF EPA Facility Name:	Not reported
QTY Units:	Not reported
Transporter SEQ ID:	Not reported
Transporter-1 Date:	Not reported
Waste SEQ ID:	Not reported
Waste Type Code 2:	Not reported
Waste Type Code 3:	Not reported
Waste Type Code 4:	Not reported
Waste Type Code 5:	Not reported
Waste Type Code 6:	Not reported
Date Accepted:	Not reported
Manifest Discrepancy Type:	Not reported
Data Entry Number:	Not reported
Was Load Rejected:	BROOKLYN, NY 11201
Reason Load Was Rejected:	Not reported

Waste:

Manifest Year:	Not reported
Waste Code:	D008
Hand Code:	H11
Quantity:	43860 P

Manifest Number:	001872645JJK
EPA ID:	NYD986955672
Date Shipped:	03/07/2007
TSDF EPA ID:	NJD991291105
Transporter EPA ID:	NJR000029967
Transporter 2 EPA ID:	Not reported
Transporter 3 EPA ID:	Not reported
Transporter 4 EPA ID:	Not reported
Transporter 5 EPA ID:	Not reported
Transporter 6 EPA ID:	Not reported
Transporter 7 EPA ID:	Not reported
Transporter 8 EPA ID:	Not reported
Transporter 9 EPA ID:	Not reported
Transporter 10 EPA ID:	Not reported
Date Trans1 Transported Waste:	03/07/2007
Date Trans2 Transported Waste:	Not reported
Date Trans3 Transported Waste:	Not reported
Date Trans4 Transported Waste:	Not reported
Date Trans5 Transported Waste:	Not reported
Date Trans6 Transported Waste:	Not reported

GOLD STREET HOLDINGS (Continued) **1000553155**

Date Trans7 Transported Waste:	Not reported
Date Trans8 Transported Waste:	Not reported
Date Trans9 Transported Waste:	Not reported
Date Trans10 Transported Waste:	Not reported
Date TSDF Received Waste:	03/07/2007
TSDF EPA Facility Name:	Not reported
QTY Units:	Not reported
Transporter SEQ ID:	Not reported
Transporter-1 Date:	Not reported
Waste SEQ ID:	Not reported
Waste Type Code 2:	Not reported
Waste Type Code 3:	Not reported
Waste Type Code 4:	Not reported
Waste Type Code 5:	Not reported
Waste Type Code 6:	Not reported
Date Accepted:	Not reported
Manifest Discrepancy Type:	Not reported
Data Entry Number:	Not reported
Was Load Rejected:	BROOKLYN, NY 11201
Reason Load Was Rejected:	Not reported

Waste:

Manifest Year:	Not reported
Waste Code:	D008
Hand Code:	H11
Quantity:	56380 P

Manifest Number:	001872642JJK
EPA ID:	NYD986955672
Date Shipped:	03/07/2007
TSDF EPA ID:	NJD991291105
Transporter EPA ID:	NJR000029967
Transporter 2 EPA ID:	Not reported
Transporter 3 EPA ID:	Not reported
Transporter 4 EPA ID:	Not reported
Transporter 5 EPA ID:	Not reported
Transporter 6 EPA ID:	Not reported
Transporter 7 EPA ID:	Not reported
Transporter 8 EPA ID:	Not reported
Transporter 9 EPA ID:	Not reported
Transporter 10 EPA ID:	Not reported
Date Trans1 Transported Waste:	03/07/2007
Date Trans2 Transported Waste:	Not reported
Date Trans3 Transported Waste:	Not reported
Date Trans4 Transported Waste:	Not reported
Date Trans5 Transported Waste:	Not reported
Date Trans6 Transported Waste:	Not reported
Date Trans7 Transported Waste:	Not reported
Date Trans8 Transported Waste:	Not reported
Date Trans9 Transported Waste:	Not reported
Date Trans10 Transported Waste:	Not reported
Date TSDF Received Waste:	03/07/2007
TSDF EPA Facility Name:	Not reported
QTY Units:	Not reported
Transporter SEQ ID:	Not reported
Transporter-1 Date:	Not reported
Waste SEQ ID:	Not reported

GOLD STREET HOLDINGS (Continued) **1000553155**

Waste Type Code 2:	Not reported
Waste Type Code 3:	Not reported
Waste Type Code 4:	Not reported
Waste Type Code 5:	Not reported
Waste Type Code 6:	Not reported
Date Accepted:	Not reported
Manifest Discrepancy Type:	Not reported
Data Entry Number:	Not reported
Was Load Rejected:	BROOKLYN, NY 11201
Reason Load Was Rejected:	Not reported

Waste:

Manifest Year:	Not reported
Waste Code:	D008
Hand Code:	H11
Quantity:	54580 P

Manifest Number:	001872643JJK
EPA ID:	NYD986955672
Date Shipped:	03/07/2007
TSDF EPA ID:	NJD991291105
Transporter EPA ID:	NJR000029967
Transporter 2 EPA ID:	Not reported
Transporter 3 EPA ID:	Not reported
Transporter 4 EPA ID:	Not reported
Transporter 5 EPA ID:	Not reported
Transporter 6 EPA ID:	Not reported
Transporter 7 EPA ID:	Not reported
Transporter 8 EPA ID:	Not reported
Transporter 9 EPA ID:	Not reported
Transporter 10 EPA ID:	Not reported
Date Trans1 Transported Waste:	03/07/2007
Date Trans2 Transported Waste:	Not reported
Date Trans3 Transported Waste:	Not reported
Date Trans4 Transported Waste:	Not reported
Date Trans5 Transported Waste:	Not reported
Date Trans6 Transported Waste:	Not reported
Date Trans7 Transported Waste:	Not reported
Date Trans8 Transported Waste:	Not reported
Date Trans9 Transported Waste:	Not reported
Date Trans10 Transported Waste:	Not reported
Date TSDF Received Waste:	03/07/2007
TSDF EPA Facility Name:	Not reported
QTY Units:	Not reported
Transporter SEQ ID:	Not reported
Transporter-1 Date:	Not reported
Waste SEQ ID:	Not reported
Waste Type Code 2:	Not reported
Waste Type Code 3:	Not reported
Waste Type Code 4:	Not reported
Waste Type Code 5:	Not reported
Waste Type Code 6:	Not reported
Date Accepted:	Not reported
Manifest Discrepancy Type:	Not reported
Data Entry Number:	Not reported
Was Load Rejected:	BROOKLYN, NY 11201
Reason Load Was Rejected:	Not reported

GOLD STREET HOLDINGS (Continued) **1000553155**

Waste:

Manifest Year:	Not reported
Waste Code:	D008
Hand Code:	H11
Quantity:	52480 P

Manifest Number:	001872620JJK
EPA ID:	NYD986955672
Date Shipped:	03/05/2007
TSDF EPA ID:	NJD991291105
Transporter EPA ID:	NJR000029967
Transporter 2 EPA ID:	Not reported
Transporter 3 EPA ID:	Not reported
Transporter 4 EPA ID:	Not reported
Transporter 5 EPA ID:	Not reported
Transporter 6 EPA ID:	Not reported
Transporter 7 EPA ID:	Not reported
Transporter 8 EPA ID:	Not reported
Transporter 9 EPA ID:	Not reported
Transporter 10 EPA ID:	Not reported
Date Trans1 Transported Waste:	03/05/2007
Date Trans2 Transported Waste:	Not reported
Date Trans3 Transported Waste:	Not reported
Date Trans4 Transported Waste:	Not reported
Date Trans5 Transported Waste:	Not reported
Date Trans6 Transported Waste:	Not reported
Date Trans7 Transported Waste:	Not reported
Date Trans8 Transported Waste:	Not reported
Date Trans9 Transported Waste:	Not reported
Date Trans10 Transported Waste:	Not reported
Date TSDF Received Waste:	03/05/2007
TSDF EPA Facility Name:	Not reported
QTY Units:	Not reported
Transporter SEQ ID:	Not reported
Transporter-1 Date:	Not reported
Waste SEQ ID:	Not reported
Waste Type Code 2:	Not reported
Waste Type Code 3:	Not reported
Waste Type Code 4:	Not reported
Waste Type Code 5:	Not reported
Waste Type Code 6:	Not reported
Date Accepted:	Not reported
Manifest Discrepancy Type:	Not reported
Data Entry Number:	Not reported
Was Load Rejected:	BROOKLYN, NY 11201
Reason Load Was Rejected:	Not reported

Waste:

Manifest Year:	Not reported
Waste Code:	D008
Hand Code:	H11
Quantity:	58360 P

Manifest Number:	001872621JJK
EPA ID:	NYD986955672

GOLD STREET HOLDINGS (Continued) **1000553155**

Date Shipped:	03/05/2007
TSDF EPA ID:	NJD991291105
Transporter EPA ID:	NJR000029967
Transporter 2 EPA ID:	Not reported
Transporter 3 EPA ID:	Not reported
Transporter 4 EPA ID:	Not reported
Transporter 5 EPA ID:	Not reported
Transporter 6 EPA ID:	Not reported
Transporter 7 EPA ID:	Not reported
Transporter 8 EPA ID:	Not reported
Transporter 9 EPA ID:	Not reported
Transporter 10 EPA ID:	Not reported
Date Trans1 Transported Waste:	03/05/2007
Date Trans2 Transported Waste:	Not reported
Date Trans3 Transported Waste:	Not reported
Date Trans4 Transported Waste:	Not reported
Date Trans5 Transported Waste:	Not reported
Date Trans6 Transported Waste:	Not reported
Date Trans7 Transported Waste:	Not reported
Date Trans8 Transported Waste:	Not reported
Date Trans9 Transported Waste:	Not reported
Date Trans10 Transported Waste:	Not reported
Date TSDF Received Waste:	03/05/2007
TSDF EPA Facility Name:	Not reported
QTY Units:	Not reported
Transporter SEQ ID:	Not reported
Transporter-1 Date:	Not reported
Waste SEQ ID:	Not reported
Waste Type Code 2:	Not reported
Waste Type Code 3:	Not reported
Waste Type Code 4:	Not reported
Waste Type Code 5:	Not reported
Waste Type Code 6:	Not reported
Date Accepted:	Not reported
Manifest Discrepancy Type:	Not reported
Data Entry Number:	Not reported
Was Load Rejected:	BROOKLYN, NY 11201
Reason Load Was Rejected:	Not reported

Waste:

Manifest Year:	Not reported
Waste Code:	D008
Hand Code:	H11
Quantity:	57540 P

Manifest Number:	001872623JJK
EPA ID:	NYD986955672
Date Shipped:	03/05/2007
TSDF EPA ID:	NJD991291105
Transporter EPA ID:	NJR000029967
Transporter 2 EPA ID:	Not reported
Transporter 3 EPA ID:	Not reported
Transporter 4 EPA ID:	Not reported
Transporter 5 EPA ID:	Not reported
Transporter 6 EPA ID:	Not reported
Transporter 7 EPA ID:	Not reported
Transporter 8 EPA ID:	Not reported

GOLD STREET HOLDINGS (Continued) **1000553155**

Transporter 9 EPA ID:	Not reported
Transporter 10 EPA ID:	Not reported
Date Trans1 Transported Waste:	03/05/2007
Date Trans2 Transported Waste:	Not reported
Date Trans3 Transported Waste:	Not reported
Date Trans4 Transported Waste:	Not reported
Date Trans5 Transported Waste:	Not reported
Date Trans6 Transported Waste:	Not reported
Date Trans7 Transported Waste:	Not reported
Date Trans8 Transported Waste:	Not reported
Date Trans9 Transported Waste:	Not reported
Date Trans10 Transported Waste:	Not reported
Date TSDF Received Waste:	03/05/2007
TSDF EPA Facility Name:	Not reported
QTY Units:	Not reported
Transporter SEQ ID:	Not reported
Transporter-1 Date:	Not reported
Waste SEQ ID:	Not reported
Waste Type Code 2:	Not reported
Waste Type Code 3:	Not reported
Waste Type Code 4:	Not reported
Waste Type Code 5:	Not reported
Waste Type Code 6:	Not reported
Date Accepted:	Not reported
Manifest Discrepancy Type:	Not reported
Data Entry Number:	Not reported
Was Load Rejected:	BROOKLYN, NY 11201
Reason Load Was Rejected:	Not reported

Waste:

Manifest Year:	Not reported
Waste Code:	D008
Hand Code:	H11
Quantity:	61120 P

E120 **LOT 25,TAXBLOCK 109** **NY E DESIGNATION** **S108075268**
WSW **177 CONCORD STREET** **N/A**
< 1/8 **BROOKLYN, NY**
0.079 mi.
416 ft. **Site 7 of 19 in cluster E**

Relative:
Higher

Actual:
39 ft.

E DESIGNATION:

Name:	LOT 25,TAXBLOCK 109
Address:	177 CONCORD STREET
City,State,Zip:	BROOKLYN, NY
Tax Lot(s):	25
Tax Block:	109
Borough Code:	Not reported
E-No:	E-117
Effective Date:	2003-08-19
Satisfaction Date:	Not reported
Ceqr Number:	03DCP035K
Ulurp Number:	020263 ZMK
Zoning Map No:	12d

LOT 25,TAXBLOCK 109 (Continued) **S108075268**

Description: Underground Gasoline Storage Tanks* Testing Protocol.;Window Wall Attenuation & Alternate Ventilation
Lot Remediation Date: Not reported

E121 **RED ROCK RESOURCES INC.** **NY AST** **A100193867**
WSW **177 CONCORD ST** **N/A**
< 1/8 **BROOKLYN, NY 11206**
0.079 mi.
416 ft. **Site 8 of 19 in cluster E**

Relative: **Higher**
Actual: **39 ft.**

AST:
Name: RED ROCK RESOURCES INC.
Address: 177 CONCORD ST
City,State,Zip: BROOKLYN, NY 11206
Region: STATE
DEC Region: 2
Site Status: Unregulated/Closed
Facility Id: 2-070254
Program Type: PBS
UTM X: 585863.00831
UTM Y: 4505662.24202
Expiration Date: N/A
Site Type: Other

Affiliation Records:
Site Id: 1544
Affiliation Type: Mail Contact
Company Name: HML DEVELOPMENTS
Contact Type: Not reported
Contact Name: ZEVI CHASKELSON
Address1: 177 CONCORD STREET, STE 100
Address2: Not reported
City: BROOKLYN
State: NY
Zip Code: 11201
Country Code: 001
Phone: (718) 702-1530
EMail: ZEVI@HMLDEVELOPMENTS.COM
Fax Number: Not reported
Modified By: MSBAPTIS
Date Last Modified: 2014-03-13

Site Id: 1544
Affiliation Type: Emergency Contact
Company Name: 177 CONCORD REALTY, LLC
Contact Type: Not reported
Contact Name: ZEVI CHASKELSON
Address1: Not reported
Address2: Not reported
City: Not reported
State: NN
Zip Code: Not reported
Country Code: 999
Phone: (347) 327-3944
EMail: Not reported
Fax Number: Not reported
Modified By: MSBAPTIS
Date Last Modified: 2014-03-13

RED ROCK RESOURCES INC. (Continued) **A100193867**

Site Id:	1544
Affiliation Type:	Facility Operator
Company Name:	RED ROCK RESOURCES INC.
Contact Type:	Not reported
Contact Name:	DUFFIELD VIEW LLC
Address1:	Not reported
Address2:	Not reported
City:	Not reported
State:	NN
Zip Code:	Not reported
Country Code:	001
Phone:	(718) 702-1530
EMail:	Not reported
Fax Number:	Not reported
Modified By:	MSBAPTIS
Date Last Modified:	2014-03-13

Site Id:	1544
Affiliation Type:	Facility Owner
Company Name:	177 CONCORD REALTY, LLC
Contact Type:	PROJECT MGR
Contact Name:	ZEVI CHASKELSON
Address1:	580 5TH AVE. STE 1200
Address2:	Not reported
City:	NY
State:	NY
Zip Code:	10036
Country Code:	001
Phone:	(212) 382-3888
EMail:	Not reported
Fax Number:	Not reported
Modified By:	MSBAPTIS
Date Last Modified:	2014-03-13

Tank Info:

Tank Number:	001
Tank Id:	2617
Material Code:	0001
Common Name of Substance:	#2 Fuel Oil (On-Site Consumption)

Equipment Records:

	B00 - Tank External Protection - None
	C00 - Pipe Location - No Piping
	F00 - Pipe External Protection - None
	A00 - Tank Internal Protection - None
	I04 - Overfill - Product Level Gauge (A/G)
	G00 - Tank Secondary Containment - None
	J02 - Dispenser - Suction Dispenser
	D00 - Pipe Type - No Piping
	H00 - Tank Leak Detection - None
	L09 - Piping Leak Detection - Exempt Suction Piping
Tank Location:	Aboveground - contact with soil.... Tank bottom rests on soil, allowing no visual inspection.
Tank Type:	Steel/Carbon Steel/Iron
Tank Status:	Closed - Removed

RED ROCK RESOURCES INC. (Continued) **A100193867**

Pipe Model:	Not reported
Install Date:	Not reported
Capacity Gallons:	1500
Tightness Test Method:	NN
Date Test:	Not reported
Next Test Date:	Not reported
Date Tank Closed:	01/01/2013
Register:	True
Modified By:	MJGRIFFI
Last Modified:	05/09/2022
Material Name:	#2 fuel oil (on-site consumption)

E122 **LOT 33,TAXBLOCK 121** **NY E DESIGNATION** **S108075273**
SW **GOLD STREET** **N/A**
< 1/8 **BROOKLYN, NY 11201**
0.079 mi.
419 ft. **Site 9 of 19 in cluster E**

Relative: **Higher**
Actual: **32 ft.**

E DESIGNATION:

Name:	LOT 33,TAXBLOCK 121
Address:	GOLD STREET
City,State,Zip:	BROOKLYN, NY 11201
Tax Lot(s):	33
Tax Block:	121
Borough Code:	BK
E-No:	E-117
Effective Date:	2003-08-19
Satisfaction Date:	Not reported
Ceqr Number:	03DCP035K
Ulurp Number:	020263 ZMK
Zoning Map No:	12d
Description:	Underground Gasoline Storage Tanks* Testing Protocol.;Window Wall Attenuation & Alternate Ventilation
Lot Remediation Date:	Not reported

F123 **MAN HOLE 717** **NY Spills** **S102240543**
East **NASSAU ST + NAVY ST** **N/A**
< 1/8 **BROOKLYN, NY**
0.080 mi.
425 ft. **Site 2 of 2 in cluster F**

Relative: **Lower**
Actual: **11 ft.**

SPILLS:

Name:	MAN HOLE 717
Address:	NASSAU ST + NAVY ST
City,State,Zip:	BROOKLYN, NY
Spill Number/Closed Date:	9605343 / 2005-02-09
Facility ID:	9605343
Facility Type:	ER
DER Facility ID:	176147
Site ID:	212624
DEC Region:	2
Spill Cause:	Unknown
Spill Class:	C3
SWIS:	2401
Spill Date:	1996-07-25

MAN HOLE 717 (Continued) **S102240543**

Investigator:	JHOCONNE
Referred To:	Not reported
Reported to Dept:	1996-07-25
CID:	351
Water Affected:	Not reported
Spill Source:	Unknown
Spill Notifier:	Other
Cleanup Ceased:	Not reported
Cleanup Meets Std:	False
Last Inspection:	Not reported
Recommended Penalty:	False
UST Trust:	False
Remediation Phase:	0
Date Entered In Computer:	1996-07-25
Spill Record Last Update:	2005-02-09
Spiller Name:	Not reported
Spiller Company:	UNKNOWN
Spiller Address:	Not reported
Spiller Company:	999
Contact Name:	PAT MCHUGH
DEC Memo:	"
	Not reported
	Not reported
	Not reported
	Not reported
	Not reported
	Not reported
	Not reported
	Not reported
	Not reported
	Not reported
	Not reported
	Not reported
	Not reported
	Not reported
	Not reported
	Not reported
	Not reported
Remarks:	"
	Not reported

All Materials:

Site ID:	212624
Operable Unit ID:	1036198
Operable Unit:	01
Material ID:	348091
Material Code:	0066A
Material Name:	unknown petroleum
Case No.:	Not reported
Material FA:	Petroleum
Quantity:	10.00
Units:	G
Recovered:	.00
Resource Affected:	Sewer
Oxygenate:	Not reported

E124 **LOT 35,TAXBLOCK 121** **NY E DESIGNATION** **S108469606**
SW **GOLD STREET** **N/A**
< 1/8 **BROOKLYN, NY 11201**
0.084 mi.
441 ft. **Site 10 of 19 in cluster E**

Relative:
Higher

Actual:
31 ft.

E DESIGNATION:

Name:	LOT 35,TAXBLOCK 121
Address:	GOLD STREET
City,State,Zip:	BROOKLYN, NY 11201
Tax Lot(s):	35
Tax Block:	121
Borough Code:	BK
E-No:	E-117
Effective Date:	2003-08-19
Satisfaction Date:	Not reported
Ceqr Number:	03DCP035K
Ulurp Number:	020263 ZMK
Zoning Map No:	12d
Description:	Underground Gasoline Storage Tanks* Testing Protocol.;Window Wall Attenuation & Alternate Ventilation
Lot Remediation Date:	Not reported

D125 **CON EDISON MANHOLE: M586** **RCRA NonGen / NLR** **1016143907**
SE **75 NAVY ST** **FINDS** **NYP004266946**
< 1/8 **BROOKLYN, NY 11201** **ECHO**
0.085 mi. **NY MANIFEST**
448 ft. **Site 19 of 20 in cluster D**

Relative:
Higher

Actual:
21 ft.

RCRA Listings:

Date Form Received by Agency:	20170728
Handler Name:	Con Edison Manhole: M586
Handler Address:	75 NAVY ST
Handler City,State,Zip:	BROOKLYN, NY 11201
EPA ID:	NYP004266946
Contact Name:	WILLIAM HOUSE
Contact Address:	Not reported
Contact City,State,Zip:	Not reported
Contact Telephone:	718-802-5194
Contact Fax:	Not reported
Contact Email:	Not reported
Contact Title:	SR OFFICE ASSISTANT A X L1-2
EPA Region:	02
Land Type:	Private
Federal Waste Generator Description:	Not a generator, verified
Non-Notifier:	Not reported
Biennial Report Cycle:	Not reported
Accessibility:	Not reported
Active Site Indicator:	Not reported
State District Owner:	Ny
State District:	NYSDEC R2
Mailing Address:	IRVING PL, RM 828
Mailing City,State,Zip:	NEW YORK, NY 10003
Owner Name:	Not reported
Owner Type:	Not reported
Operator Name:	Not reported
Operator Type:	Not reported
Short-Term Generator Activity:	No
Importer Activity:	No

CON EDISON MANHOLE: M586 (Continued) **1016143907**

Mixed Waste Generator:	No
Transporter Activity:	No
Transfer Facility Activity:	No
Recycler Activity with Storage:	No
Small Quantity On-Site Burner Exemption:	No
Smelting Melting and Refining Furnace Exemption:	No
Underground Injection Control:	No
Off-Site Waste Receipt:	No
Universal Waste Indicator:	No
Universal Waste Destination Facility:	No
Federal Universal Waste:	No
Active Site State-Reg Handler:	---
Federal Facility Indicator:	Not reported
Hazardous Secondary Material Indicator:	NN
Sub-Part K Indicator:	Not reported
2018 GPRA Permit Baseline:	Not on the Baseline
2018 GPRA Renewals Baseline:	Not on the Baseline
202 GPRA Corrective Action Baseline:	No
Subject to Corrective Action Universe:	No
Non-TSDFs Where RCRA CA has Been Imposed Universe:	No
Corrective Action Priority Ranking:	No NCAPS ranking
Environmental Control Indicator:	No
Institutional Control Indicator:	No
Human Exposure Controls Indicator:	N/A
Groundwater Controls Indicator:	N/A
Significant Non-Complier Universe:	No
Unaddressed Significant Non-Complier Universe:	No
Addressed Significant Non-Complier Universe:	No
Significant Non-Complier With a Compliance Schedule Universe:	No
Financial Assurance Required:	Not reported
Handler Date of Last Change:	20171011
Recognized Trader-Importer:	No
Recognized Trader-Exporter:	No
Importer of Spent Lead Acid Batteries:	No
Exporter of Spent Lead Acid Batteries:	No
Recycler Activity Without Storage:	No
Manifest Broker:	No
Sub-Part P Indicator:	No

Historic Generators:

Receive Date:	20120906
Handler Name: CON EDISON MANHOLE: M586	
Federal Waste Generator Description:	Conditionally Exempt Small Quantity Generator
State District Owner:	Ny
Large Quantity Handler of Universal Waste:	No
Recognized Trader Importer:	No
Recognized Trader Exporter:	No
Spent Lead Acid Battery Importer:	No
Spent Lead Acid Battery Exporter:	No
Current Record:	No
Non Storage Recycler Activity:	Not reported
Electronic Manifest Broker:	Not reported

Receive Date:	20170728
Handler Name: CON EDISON MANHOLE: M586	
Federal Waste Generator Description:	Not a generator, verified

CON EDISON MANHOLE: M586 (Continued) **1016143907**

State District Owner:	Ny
Large Quantity Handler of Universal Waste:	No
Recognized Trader Importer:	No
Recognized Trader Exporter:	No
Spent Lead Acid Battery Importer:	No
Spent Lead Acid Battery Exporter:	No
Current Record:	Yes
Non Storage Recycler Activity:	No
Electronic Manifest Broker:	No

List of NAICS Codes and Descriptions:
NAICS Codes: No NAICS Codes Found

Facility Has Received Notices of Violations:
Violations: No Violations Found

Evaluation Action Summary:
Evaluations: No Evaluations Found

FINDS:
Registry ID: 110055431475

Click Here for FRS Facility Detail Report:

Environmental Interest/Information System:
RCRAInfo is a national information system that supports the Resource Conservation and Recovery Act (RCRA) program through the tracking of events and activities related to facilities that generate, transport, and treat, store, or dispose of hazardous waste. RCRAInfo allows RCRA program staff to track the notification, permit, compliance, and corrective action activities required under RCRA.

Click this hyperlink while viewing on your computer to access additional FINDS: detail in the EDR Site Report.

ECHO:

Envid:	1016143907
Registry ID:	110055431475
DFR URL:	http://echo.epa.gov/detailed-facility-report?fid=110055431475
Name:	CON EDISON MANHOLE: M586
Address:	75 NAVY ST
City,State,Zip:	BROOKLYN, NY 11201

NY MANIFEST:

Name:	CON EDISON
Address:	75 NAVY ST
City,State,Zip:	BROOKLYN, NY 11201
Country:	USA
EPA ID:	NYP004266946
Facility Status:	Not reported
Location Address 1:	NAVY ST & PARK AVE
Code:	BP
Location Address 2:	MH # 586
Total Tanks:	Not reported
Location City:	BROOKLYN

CON EDISON MANHOLE: M586 (Continued) **1016143907**

Location State:	NY
Location Zip:	11201
Location Zip 4:	Not reported

NY MANIFEST:

EPAID:	NYP004266946
Mailing Name:	CON EDISON
Mailing Contact:	TOM TEELING
Mailing Address 1:	4 IRVING PLACE 15TH FLOOR
Mailing Address 2:	Not reported
Mailing City:	NEW YORK
Mailing State:	NY
Mailing Zip:	10003
Mailing Zip 4:	Not reported
Mailing Country:	USA
Mailing Phone:	2124603770

NY MANIFEST:

Document ID:	Not reported
Manifest Status:	Not reported
seq:	Not reported
Year:	2018
Trans1 State ID:	NYD006982359
Trans2 State ID:	Not reported
Generator Ship Date:	10/04/2012
Trans1 Recv Date:	10/04/2012
Trans2 Recv Date:	Not reported
TSD Site Recv Date:	10/05/2012
Part A Recv Date:	Not reported
Part B Recv Date:	Not reported
Generator EPA ID:	NYP004266946
Trans1 EPA ID:	Not reported
Trans2 EPA ID:	Not reported
TSDF ID 1:	NYD980593636
TSDF ID 2:	Not reported
Manifest Tracking Number:	004806782FLE
Import Indicator:	N
Export Indicator:	N
Discr Quantity Indicator:	N
Discr Type Indicator:	N
Discr Residue Indicator:	N
Discr Partial Reject Indicator:	N
Discr Full Reject Indicator:	N
Manifest Ref Number:	Not reported
Alt Facility RCRA ID:	Not reported
Alt Facility Sign Date:	Not reported
MGMT Method Type Code:	H141
Waste Code:	Not reported
Waste Code:	Not reported
Waste Code:	Not reported
Waste Code:	Not reported
Waste Code:	Not reported
Waste Code:	Not reported
Quantity:	50
Units:	K - Kilograms (2.2 pounds)
Number of Containers:	1
Container Type:	DM - Metal drums, barrels

CON EDISON MANHOLE: M586 (Continued) **1016143907**

Handling Method:	L Landfill.
Specific Gravity:	1
Waste Code:	D008
Waste Code 1_2:	Not reported
Waste Code 1_3:	Not reported
Waste Code 1_4:	Not reported
Waste Code 1_5:	B007
Waste Code 1_6:	Not reported

E126 **MANHOLE #712** **NY Spills** **S104952033**
SSW **259 GOLD ST** **N/A**
< 1/8 **BROOKLYN, NY**
0.085 mi.
449 ft. **Site 11 of 19 in cluster E**

Relative:
Higher

Actual:
27 ft.

SPILLS:

Name:	MANHOLE #712
Address:	259 GOLD ST
City,State,Zip:	BROOKLYN, NY
Spill Number/Closed Date:	0011044 / 2001-08-17
Facility ID:	0011044
Facility Type:	ER
DER Facility ID:	178197
Site ID:	215079
DEC Region:	2
Spill Cause:	Unknown
Spill Class:	C4
SWIS:	2401
Spill Date:	2001-01-09
Investigator:	JHOCONNE
Referred To:	Not reported
Reported to Dept:	2001-01-09
CID:	252
Water Affected:	Not reported
Spill Source:	Commercial/Industrial
Spill Notifier:	Affected Persons
Cleanup Ceased:	Not reported
Cleanup Meets Std:	False
Last Inspection:	Not reported
Recommended Penalty:	False
UST Trust:	False
Remediation Phase:	0
Date Entered In Computer:	2001-01-09
Spill Record Last Update:	2001-08-17
Spiller Name:	UNKNOWN
Spiller Company:	Unknown
Spiller Address:	UNKNOWN
Spiller Company:	999
Contact Name:	SEAN MCKEEVER
DEC Memo:	" Not reported
Remarks:	" Not reported

All Materials:

Site ID:	215079
Operable Unit ID:	832965

MANHOLE #712 (Continued) **S104952033**

Operable Unit:	01
Material ID:	541373
Material Code:	0066A
Material Name:	unknown petroleum
Case No.:	Not reported
Material FA:	Petroleum
Quantity:	2.00
Units:	G
Recovered:	.00
Resource Affected:	Soil
Oxygenate:	Not reported

E127 **LOT 36,TAXBLOCK 121** **NY E DESIGNATION** **S108075276**
SW **244 GOLD STREET** **N/A**
< 1/8 **BROOKLYN, NY**
0.087 mi.
461 ft. **Site 12 of 19 in cluster E**

Relative: E DESIGNATION:
Higher

Name:	LOT 36,TAXBLOCK 121
Address:	244 GOLD STREET
City,State,Zip:	BROOKLYN, NY
Tax Lot(s):	36
Tax Block:	121
Borough Code:	Not reported
E-No:	E-117
Effective Date:	2003-08-19
Satisfaction Date:	Not reported
Ceqr Number:	03DCP035K
Ulurp Number:	020263 ZMK
Zoning Map No:	12d
Description:	Underground Gasoline Storage Tanks* Testing Protocol.;Window Wall Attenuation & Alternate Ventilation
Lot Remediation Date:	Not reported

Actual:
31 ft.

E128 **LOT 37,TAXBLOCK 121** **NY E DESIGNATION** **S108075277**
SW **246 GOLD STREET** **N/A**
< 1/8 **BROOKLYN, NY 11201**
0.091 mi.
478 ft. **Site 13 of 19 in cluster E**

Relative: E DESIGNATION:
Higher

Name:	LOT 37,TAXBLOCK 121
Address:	246 GOLD STREET
City,State,Zip:	BROOKLYN, NY 11201
Tax Lot(s):	37
Tax Block:	121
Borough Code:	BK
E-No:	E-117
Effective Date:	2003-08-19
Satisfaction Date:	Not reported
Ceqr Number:	03DCP035K
Ulurp Number:	020263 ZMK
Zoning Map No:	12d

Actual:
31 ft.

LOT 37,TAXBLOCK 121 (Continued) **S108075277**

Description: Underground Gasoline Storage Tanks* Testing Protocol.;Window Wall Attenuation & Alternate Ventilation
Lot Remediation Date: Not reported

E129 **180 CONCORD LLC** **NY MANIFEST** **S118954266**
WSW **35-37 DUFFIELD ST** **N/A**
< 1/8 **BROOKLYN, NY 11201**
0.092 mi.
484 ft. **Site 14 of 19 in cluster E**

Relative: **Higher**
Actual: **35 ft.**

NY MANIFEST:
Name: 180 CONCORD LLC
Address: 35-37 DUFFIELD ST
City,State,Zip: BROOKLYN, NY 11201
Country: USA
EPA ID: NYR000227835
Facility Status: Not reported
Location Address 1: 35 DUFFIELD STREET
Code: BP
Location Address 2: Not reported
Total Tanks: Not reported
Location City: BROOKLYN
Location State: NY
Location Zip: 11201
Location Zip 4: Not reported

NY MANIFEST:
EPAID: NYR000227835
Mailing Name: 180 CONCORD LLC
Mailing Contact: 180 CONCORD LLC
Mailing Address 1: 938 FULTON ST
Mailing Address 2: Not reported
Mailing City: BROOKLYN
Mailing State: NY
Mailing Zip: 11239
Mailing Zip 4: Not reported
Mailing Country: USA
Mailing Phone: Not reported

NY MANIFEST:
Document ID: Not reported
Manifest Status: Not reported
seq: Not reported
Year: 2018
Trans1 State ID: NJR000029967
Trans2 State ID: Not reported
Generator Ship Date: 09/19/2016
Trans1 Recv Date: 09/19/2016
Trans2 Recv Date: Not reported
TSD Site Recv Date: 09/19/2016
Part A Recv Date: Not reported
Part B Recv Date: Not reported
Generator EPA ID: NYR000227835
Trans1 EPA ID: Not reported
Trans2 EPA ID: Not reported
TSDF ID 1: NJD991291105
TSDF ID 2: Not reported
Manifest Tracking Number: 016327226JJK

180 CONCORD LLC (Continued) **S118954266**

Import Indicator:	N
Export Indicator:	N
Discr Quantity Indicator:	Y
Discr Type Indicator:	N
Discr Residue Indicator:	N
Discr Partial Reject Indicator:	N
Discr Full Reject Indicator:	N
Manifest Ref Number:	Not reported
Alt Facility RCRA ID:	Not reported
Alt Facility Sign Date:	Not reported
MGMT Method Type Code:	H110
Waste Code:	Not reported
Waste Code:	Not reported
Waste Code:	Not reported
Waste Code:	Not reported
Waste Code:	Not reported
Waste Code:	Not reported
Quantity:	51040
Units:	P - Pounds
Number of Containers:	1
Container Type:	DT - Dump trucks
Handling Method:	T Chemical, physical, or biological treatment.
Specific Gravity:	1
Waste Code:	D008
Waste Code 1_2:	Not reported
Waste Code 1_3:	Not reported
Waste Code 1_4:	Not reported
Waste Code 1_5:	Not reported
Waste Code 1_6:	Not reported

E130 **LOT 18,TAXBLOCK 121** **NY E DESIGNATION** **S122872664**
WSW **35 DUFFIELD STREET** **N/A**
< 1/8 **BROOKLYN, NY 11201**
0.092 mi.
484 ft. **Site 15 of 19 in cluster E**

Relative:
Higher

Actual:
35 ft.

E DESIGNATION:

Name:	LOT 18,TAXBLOCK 121
Address:	35 DUFFIELD STREET
City,State,Zip:	BROOKLYN, NY 11201
Tax Lot(s):	18
Tax Block:	121
Borough Code:	BK
E-No:	E-117
Effective Date:	2003-08-19
Satisfaction Date:	2019-04-01
Ceqr Number:	03DCP035K
Ulurp Number:	020263 ZMK
Zoning Map No:	12d
Description:	Underground Gasoline Storage Tanks* Testing Protocol.;Window Wall Attenuation & Alternate Ventilation
Lot Remediation Date:	Not reported

E131 **180 CONCORD LLC** **RCRA NonGen / NLR** **1019326170**
WSW **35-37 DUFFIELD ST** **NYR000227835**
< 1/8 **BROOKLYN, NY 11201**
0.092 mi.
484 ft. **Site 16 of 19 in cluster E**

Relative: **Higher**
Actual: **35 ft.**

RCRA Listings:

Date Form Received by Agency:	20170418
Handler Name:	180 Concord Llc
Handler Address:	35-37 DUFFIELD ST
Handler City,State,Zip:	BROOKLYN, NY 11201
EPA ID:	NYR000227835
Contact Name:	YAAKOV SHAPIRO
Contact Address:	FULTON ST
Contact City,State,Zip:	BROOKLYN, NY 11238
Contact Telephone:	718-783-2121 19
Contact Fax:	718-783-7616
Contact Email:	INFO@STERLINGTOWN.COM
Contact Title:	CONSTRUCTION ADMINISTRATOR
EPA Region:	02
Land Type:	Private
Federal Waste Generator Description:	Not a generator, verified
Non-Notifier:	Not reported
Biennial Report Cycle:	Not reported
Accessibility:	Not reported
Active Site Indicator:	Not reported
State District Owner:	Ny
State District:	NYSDEC R2
Mailing Address:	FULTON ST
Mailing City,State,Zip:	BROOKLYN, NY 11238
Owner Name:	180 Concord Llc
Owner Type:	Private
Operator Name:	180 Concord Llc
Operator Type:	Private
Short-Term Generator Activity:	No
Importer Activity:	No
Mixed Waste Generator:	No
Transporter Activity:	No
Transfer Facility Activity:	No
Recycler Activity with Storage:	No
Small Quantity On-Site Burner Exemption:	No
Smelting Melting and Refining Furnace Exemption:	No
Underground Injection Control:	No
Off-Site Waste Receipt:	No
Universal Waste Indicator:	No
Universal Waste Destination Facility:	No
Federal Universal Waste:	No
Active Site State-Reg Handler:	---
Federal Facility Indicator:	Not reported
Hazardous Secondary Material Indicator:	NN
Sub-Part K Indicator:	Not reported
2018 GPRA Permit Baseline:	Not on the Baseline
2018 GPRA Renewals Baseline:	Not on the Baseline
202 GPRA Corrective Action Baseline:	No
Subject to Corrective Action Universe:	No
Non-TSDFs Where RCRA CA has Been Imposed Universe:	No
Corrective Action Priority Ranking:	No NCAPS ranking
Environmental Control Indicator:	No
Institutional Control Indicator:	No

180 CONCORD LLC (Continued) **1019326170**

Human Exposure Controls Indicator:	N/A
Groundwater Controls Indicator:	N/A
Significant Non-Complier Universe:	No
Unaddressed Significant Non-Complier Universe:	No
Addressed Significant Non-Complier Universe:	No
Significant Non-Complier With a Compliance Schedule Universe:	No
Financial Assurance Required:	Not reported
Handler Date of Last Change:	20170525
Recognized Trader-Importer:	No
Recognized Trader-Exporter:	No
Importer of Spent Lead Acid Batteries:	No
Exporter of Spent Lead Acid Batteries:	No
Recycler Activity Without Storage:	Not reported
Manifest Broker:	Not reported
Sub-Part P Indicator:	No

Hazardous Waste Summary:

Waste Code:	D008
Waste Description:	Lead

Handler - Owner Operator:

Owner/Operator Indicator:	Owner
Owner/Operator Name: 180 CONCORD LLC	
Legal Status:	Private
Date Became Current:	20141002
Date Ended Current:	Not reported
Owner/Operator Address:	936 FULTON ST
Owner/Operator City,State,Zip:	BROOKLYN, NY 11238
Owner/Operator Telephone:	718-783-2121
Owner/Operator Telephone Ext:	Not reported
Owner/Operator Fax:	Not reported
Owner/Operator Email:	Not reported

Owner/Operator Indicator:	Operator
Owner/Operator Name: 180 CONCORD LLC	
Legal Status:	Private
Date Became Current:	20141002
Date Ended Current:	Not reported
Owner/Operator Address:	Not reported
Owner/Operator City,State,Zip:	Not reported
Owner/Operator Telephone:	Not reported
Owner/Operator Telephone Ext:	Not reported
Owner/Operator Fax:	Not reported
Owner/Operator Email:	Not reported

Owner/Operator Indicator:	Operator
Owner/Operator Name: 180 CONCORD LLC	
Legal Status:	Private
Date Became Current:	20141002
Date Ended Current:	Not reported
Owner/Operator Address:	Not reported
Owner/Operator City,State,Zip:	Not reported
Owner/Operator Telephone:	Not reported
Owner/Operator Telephone Ext:	Not reported
Owner/Operator Fax:	Not reported

180 CONCORD LLC (Continued) **1019326170**

Owner/Operator Email: Not reported

Owner/Operator Indicator: Owner
Owner/Operator Name: 180 CONCORD LLC
Legal Status: Private
Date Became Current: 20141002
Date Ended Current: Not reported
Owner/Operator Address: 936 FULTON ST
Owner/Operator City,State,Zip: BROOKLYN, NY 11238
Owner/Operator Telephone: 718-783-2121
Owner/Operator Telephone Ext: Not reported
Owner/Operator Fax: Not reported
Owner/Operator Email: Not reported

Historic Generators:
Receive Date: 20170418
Handler Name: 180 CONCORD LLC
Federal Waste Generator Description: Not a generator, verified
State District Owner: Ny
Large Quantity Handler of Universal Waste: No
Recognized Trader Importer: No
Recognized Trader Exporter: No
Spent Lead Acid Battery Importer: No
Spent Lead Acid Battery Exporter: No
Current Record: Yes
Non Storage Recycler Activity: Not reported
Electronic Manifest Broker: Not reported

Receive Date: 20160801
Handler Name: 180 CONCORD LLC
Federal Waste Generator Description: Large Quantity Generator
State District Owner: Ny
Large Quantity Handler of Universal Waste: No
Recognized Trader Importer: No
Recognized Trader Exporter: No
Spent Lead Acid Battery Importer: No
Spent Lead Acid Battery Exporter: No
Current Record: No
Non Storage Recycler Activity: Not reported
Electronic Manifest Broker: Not reported

List of NAICS Codes and Descriptions:
NAICS Code: 236116
NAICS Description: NEW MULTIFAMILY HOUSING CONSTRUCTION (EXCEPT OPERATIVE BUILDERS)

Facility Has Received Notices of Violations:
Violations: No Violations Found

Evaluation Action Summary:
Evaluations: No Evaluations Found

G132 **CON EDISON SERVICE BOX: 68309** **RCRA NonGen / NLR** **1017774539**
SSE **420 W 29 ST FRONT OF** **FINDS** **NYP004523510**
< 1/8 **NEW YORK, NY 10001**
0.092 mi.
487 ft. **Site 1 of 26 in cluster G**

Relative: **Higher**
Actual: **28 ft.**

RCRA Listings:

Date Form Received by Agency:	20140607
Handler Name:	Con Edison Service Box: 68309
Handler Address:	420 W 29 ST FRONT OF
Handler City,State,Zip:	NEW YORK, NY 10001
EPA ID:	NYP004523510
Contact Name:	THOMAS TEELING
Contact Address:	Not reported
Contact City,State,Zip:	Not reported
Contact Telephone:	212-460-3770
Contact Fax:	Not reported
Contact Email:	Not reported
Contact Title:	SENIOR SCIENTIST
EPA Region:	02
Land Type:	Private
Federal Waste Generator Description:	Not a generator, verified
Non-Notifier:	Not reported
Biennial Report Cycle:	Not reported
Accessibility:	Not reported
Active Site Indicator:	Not reported
State District Owner:	Ny
State District:	NYSDEC R2
Mailing Address:	IRVING PL, 15TH FL NE
Mailing City,State,Zip:	NEW YORK, NY 10003
Owner Name:	Not reported
Owner Type:	Not reported
Operator Name:	Not reported
Operator Type:	Not reported
Short-Term Generator Activity:	No
Importer Activity:	No
Mixed Waste Generator:	No
Transporter Activity:	No
Transfer Facility Activity:	No
Recycler Activity with Storage:	No
Small Quantity On-Site Burner Exemption:	No
Smelting Melting and Refining Furnace Exemption:	No
Underground Injection Control:	No
Off-Site Waste Receipt:	No
Universal Waste Indicator:	No
Universal Waste Destination Facility:	No
Federal Universal Waste:	No
Active Site State-Reg Handler:	---
Federal Facility Indicator:	Not reported
Hazardous Secondary Material Indicator:	NN
Sub-Part K Indicator:	Not reported
2018 GPRA Permit Baseline:	Not on the Baseline
2018 GPRA Renewals Baseline:	Not on the Baseline
202 GPRA Corrective Action Baseline:	No
Subject to Corrective Action Universe:	No
Non-TSDFs Where RCRA CA has Been Imposed Universe:	No
Corrective Action Priority Ranking:	No NCAPS ranking
Environmental Control Indicator:	No
Institutional Control Indicator:	No

CON EDISON SERVICE BOX: 68309 (Continued) **1017774539**

Human Exposure Controls Indicator:	N/A
Groundwater Controls Indicator:	N/A
Significant Non-Complier Universe:	No
Unaddressed Significant Non-Complier Universe:	No
Addressed Significant Non-Complier Universe:	No
Significant Non-Complier With a Compliance Schedule Universe:	No
Financial Assurance Required:	Not reported
Handler Date of Last Change:	20150211
Recognized Trader-Importer:	No
Recognized Trader-Exporter:	No
Importer of Spent Lead Acid Batteries:	No
Exporter of Spent Lead Acid Batteries:	No
Recycler Activity Without Storage:	Not reported
Manifest Broker:	Not reported
Sub-Part P Indicator:	No

Historic Generators:

Receive Date:	20140507
Handler Name: CON EDISON	
Federal Waste Generator Description:	Small Quantity Generator
State District Owner:	Ny
Large Quantity Handler of Universal Waste:	No
Recognized Trader Importer:	No
Recognized Trader Exporter:	No
Spent Lead Acid Battery Importer:	No
Spent Lead Acid Battery Exporter:	No
Current Record:	No
Non Storage Recycler Activity:	Not reported
Electronic Manifest Broker:	Not reported

Receive Date:	20140507
Handler Name: CON EDISON	
Federal Waste Generator Description:	Not a generator, verified
State District Owner:	Ny
Large Quantity Handler of Universal Waste:	No
Recognized Trader Importer:	No
Recognized Trader Exporter:	No
Spent Lead Acid Battery Importer:	No
Spent Lead Acid Battery Exporter:	No
Current Record:	No
Non Storage Recycler Activity:	Not reported
Electronic Manifest Broker:	Not reported

Receive Date:	20140607
Handler Name: CON EDISON SERVICE BOX:	68309
Federal Waste Generator Description:	Not a generator, verified
State District Owner:	Ny
Large Quantity Handler of Universal Waste:	No
Recognized Trader Importer:	No
Recognized Trader Exporter:	No
Spent Lead Acid Battery Importer:	No
Spent Lead Acid Battery Exporter:	No
Current Record:	Yes
Non Storage Recycler Activity:	Not reported
Electronic Manifest Broker:	Not reported

CON EDISON SERVICE BOX: 68309 (Continued) **1017774539**

List of NAICS Codes and Descriptions:
NAICS Codes: No NAICS Codes Found

Facility Has Received Notices of Violations:
Violations: No Violations Found

Evaluation Action Summary:
Evaluations: No Evaluations Found

FINDS:
Registry ID: 110063778791

Click Here for FRS Facility Detail Report:

Environmental Interest/Information System:
RCRAInfo is a national information system that supports the Resource Conservation and Recovery Act (RCRA) program through the tracking of events and activities related to facilities that generate, transport, and treat, store, or dispose of hazardous waste. RCRAInfo allows RCRA program staff to track the notification, permit, compliance, and corrective action activities required under RCRA.

Click this hyperlink while viewing on your computer to access additional FINDS: detail in the EDR Site Report.

H133 **NAVY ST&SAND ST/RED HOOK** **NY Spills** **S102144885**
NNE **NAVY ST & SAND ST** **N/A**
< 1/8 **BROOKLYN, NY**
0.097 mi.
511 ft. **Site 1 of 26 in cluster H**

Relative:
Lower

Actual:
15 ft.

SPILLS:

Name:	NAVY ST&SAND ST/RED HOOK
Address:	NAVY ST & SAND ST
City,State,Zip:	BROOKLYN, NY
Spill Number/Closed Date:	8708843 / 1988-01-18
Facility ID:	8708843
Facility Type:	ER
DER Facility ID:	247635
Site ID:	306625
DEC Region:	2
Spill Cause:	Unknown
Spill Class:	Not reported
SWIS:	2401
Spill Date:	1988-01-18
Investigator:	RWAUSTIN
Referred To:	Not reported
Reported to Dept:	1988-01-18
CID:	Not reported
Water Affected:	Not reported
Spill Source:	Institutional, Educational, Gov., Other
Spill Notifier:	Fire Department
Cleanup Ceased:	1988-01-18
Cleanup Meets Std:	True
Last Inspection:	Not reported
Recommended Penalty:	False

NAVY ST&SAND ST/RED HOOK (Continued) **S102144885**

UST Trust:	False
Remediation Phase:	0
Date Entered In Computer:	1988-01-25
Spill Record Last Update:	2003-11-05
Spiller Name:	Not reported
Spiller Company:	UNKNOWN
Spiller Address:	Not reported
Spiller Company:	999
Contact Name:	Not reported
DEC Memo:	"
	Not reported
Remarks:	"
	Not reported
	Not reported
	Not reported
	Not reported

All Materials:

Site ID:	306625
Operable Unit ID:	914116
Operable Unit:	01
Material ID:	464204
Material Code:	0064A
Material Name:	unknown material
Case No.:	Not reported
Material FA:	Other
Quantity:	-1.00
Units:	L
Recovered:	.00
Resource Affected:	Air
Oxygenate:	Not reported

D134 **CON EDISON - MANHOLE 584** **NY MANIFEST** **S120958570**
SE **85 NAVY ST** **N/A**
< 1/8 **BROOKLYN, NY 11201**
0.098 mi.
520 ft. **Site 20 of 20 in cluster D**

Relative:
Higher

Actual:
24 ft.

NY MANIFEST:

Name:	CON EDISON - MANHOLE 584
Address:	85 NAVY ST
City,State,Zip:	BROOKLYN, NY 11201
Country:	USA
EPA ID:	NYP004948604
Facility Status:	Not reported
Location Address 1:	85 NAVY ST
Code:	BP
Location Address 2:	Not reported
Total Tanks:	Not reported
Location City:	BROOKLYN
Location State:	NY
Location Zip:	11201
Location Zip 4:	Not reported

NY MANIFEST:

EPAID:	NYP004948604
Mailing Name:	CON EDISON - MANHOLE 584
Mailing Contact:	CON EDISON

CON EDISON - MANHOLE 584 (Continued) **S120958570**

Mailing Address 1:	4 IRVING PL 15TH FL NE
Mailing Address 2:	Not reported
Mailing City:	NEW YORK
Mailing State:	NY
Mailing Zip:	10003
Mailing Zip 4:	Not reported
Mailing Country:	USA
Mailing Phone:	Not reported

I135 **EDDIE NILAN** **NY AST** **U003393519**
West **180 NASSAU ST** **N/A**
< 1/8 **BROOKLYN, NY 11201**
0.101 mi.
533 ft. **Site 1 of 11 in cluster I**

Relative:
Higher

Actual:
50 ft.

AST:

Name:	EDDIE NILAN
Address:	180 NASSAU ST
City,State,Zip:	BROOKLYN, NY 11201
Region:	STATE
DEC Region:	2
Site Status:	Unregulated/Closed
Facility Id:	2-337226
Program Type:	PBS
UTM X:	589010.98380
UTM Y:	4508789.68885
Expiration Date:	N/A
Site Type:	Apartment Building/Office Building

Affiliation Records:

Site Id:	16156
Affiliation Type:	Facility Owner
Company Name:	EDDIE NILAN
Contact Type:	Not reported
Contact Name:	Not reported
Address1:	67 MANHATTAN AVE
Address2:	Not reported
City:	BROOKLYN
State:	NY
Zip Code:	11206
Country Code:	001
Phone:	(718) 728-9886
EMail:	Not reported
Fax Number:	Not reported
Modified By:	CGFREEDM
Date Last Modified:	2004-12-15

Site Id:	16156
Affiliation Type:	Mail Contact
Company Name:	EDDIE NILAN
Contact Type:	Not reported
Contact Name:	Not reported
Address1:	67 MANHATTAN AVE
Address2:	Not reported
City:	BROOKLYN
State:	NY
Zip Code:	11206

EDDIE NILAN (Continued) **U003393519**

Country Code:	001
Phone:	(718) 728-9886
EMail:	Not reported
Fax Number:	Not reported
Modified By:	CGFREEDM
Date Last Modified:	2004-12-15

Site Id:	16156
Affiliation Type:	Facility Operator
Company Name:	EDDIE NILAN
Contact Type:	Not reported
Contact Name:	EDDIE NILAN
Address1:	Not reported
Address2:	Not reported
City:	Not reported
State:	NN
Zip Code:	Not reported
Country Code:	001
Phone:	(718) 728-9886
EMail:	Not reported
Fax Number:	Not reported
Modified By:	TRANSLAT
Date Last Modified:	2004-03-04

Site Id:	16156
Affiliation Type:	Emergency Contact
Company Name:	EDDIE NILAN
Contact Type:	Not reported
Contact Name:	WEST END FUEL OIL
Address1:	Not reported
Address2:	Not reported
City:	Not reported
State:	NN
Zip Code:	Not reported
Country Code:	001
Phone:	(718) 331-5000
EMail:	Not reported
Fax Number:	Not reported
Modified By:	TRANSLAT
Date Last Modified:	2004-03-04

Tank Info:

Tank Number:	001
Tank Id:	28594
Material Code:	0001
Common Name of Substance:	#2 Fuel Oil (On-Site Consumption)

Equipment Records:

J02 - Dispenser - Suction Dispenser
A00 - Tank Internal Protection - None
D01 - Pipe Type - Steel/Carbon Steel/Iron
G03 - Tank Secondary Containment - Vault (w/o access)
L09 - Piping Leak Detection - Exempt Suction Piping
B00 - Tank External Protection - None
C00 - Pipe Location - No Piping

EDDIE NILAN (Continued) **U003393519**

F00 - Pipe External Protection - None
H04 - Tank Leak Detection - Groundwater Well
I04 - Overfill - Product Level Gauge (A/G)

Tank Location:	Aboveground - contact with soil.... Tank bottom rests on soil, allowing no visual inspection.
Tank Type:	Steel/Carbon Steel/Iron
Tank Status:	Closed - Removed
Pipe Model:	Not reported
Install Date:	Not reported
Capacity Gallons:	2000
Tightness Test Method:	NN
Date Test:	Not reported
Next Test Date:	Not reported
Date Tank Closed:	01/01/2014
Register:	True
Modified By:	MJGRIFFI
Last Modified:	05/09/2022
Material Name:	#2 fuel oil (on-site consumption)

I136 **CON EDISON SERVICE BOX: 8760** **RCRA NonGen / NLR** **1016971485**
West **180 NASSAU ST** **NY MANIFEST** **NYP004452264**
< 1/8 **BROOKLYN, NY 11201**
0.101 mi.
533 ft. **Site 2 of 11 in cluster I**

Relative: **Higher**
Actual: **50 ft.**

RCRA Listings:

Date Form Received by Agency:	20140326
Handler Name:	Con Edison Service Box: 8760
Handler Address:	180 NASSAU ST
Handler City,State,Zip:	BROOKLYN, NY 11201
EPA ID:	NYP004452264
Contact Name:	THOMAS TEELING
Contact Address:	Not reported
Contact City,State,Zip:	Not reported
Contact Telephone:	212-460-3770
Contact Fax:	Not reported
Contact Email:	Not reported
Contact Title:	SENIOR SCIENTIST
EPA Region:	02
Land Type:	Private
Federal Waste Generator Description:	Not a generator, verified
Non-Notifier:	Not reported
Biennial Report Cycle:	Not reported
Accessibility:	Not reported
Active Site Indicator:	Not reported
State District Owner:	Ny
State District:	NYSDEC R2
Mailing Address:	IRVING PL, 15TH FL NE
Mailing City,State,Zip:	NEW YORK, NY 10003
Owner Name:	Not reported
Owner Type:	Not reported
Operator Name:	Not reported
Operator Type:	Not reported
Short-Term Generator Activity:	No
Importer Activity:	No
Mixed Waste Generator:	No
Transporter Activity:	No
Transfer Facility Activity:	No

CON EDISON SERVICE BOX: 8760 (Continued) **1016971485**

Recycler Activity with Storage:	No
Small Quantity On-Site Burner Exemption:	No
Smelting Melting and Refining Furnace Exemption:	No
Underground Injection Control:	No
Off-Site Waste Receipt:	No
Universal Waste Indicator:	No
Universal Waste Destination Facility:	No
Federal Universal Waste:	No
Active Site State-Reg Handler:	---
Federal Facility Indicator:	Not reported
Hazardous Secondary Material Indicator:	NN
Sub-Part K Indicator:	Not reported
2018 GPRA Permit Baseline:	Not on the Baseline
2018 GPRA Renewals Baseline:	Not on the Baseline
202 GPRA Corrective Action Baseline:	No
Subject to Corrective Action Universe:	No
Non-TSDFs Where RCRA CA has Been Imposed Universe:	No
Corrective Action Priority Ranking:	No NCAPS ranking
Environmental Control Indicator:	No
Institutional Control Indicator:	No
Human Exposure Controls Indicator:	N/A
Groundwater Controls Indicator:	N/A
Significant Non-Complier Universe:	No
Unaddressed Significant Non-Complier Universe:	No
Addressed Significant Non-Complier Universe:	No
Significant Non-Complier With a Compliance Schedule Universe:	No
Financial Assurance Required:	Not reported
Handler Date of Last Change:	20141014
Recognized Trader-Importer:	No
Recognized Trader-Exporter:	No
Importer of Spent Lead Acid Batteries:	No
Exporter of Spent Lead Acid Batteries:	No
Recycler Activity Without Storage:	Not reported
Manifest Broker:	Not reported
Sub-Part P Indicator:	No

Historic Generators:

Receive Date:	20140226
Handler Name: CON EDISON SERVICE BOX:	8760
Federal Waste Generator Description:	Conditionally Exempt Small Quantity Generator
State District Owner:	Ny
Large Quantity Handler of Universal Waste:	No
Recognized Trader Importer:	No
Recognized Trader Exporter:	No
Spent Lead Acid Battery Importer:	No
Spent Lead Acid Battery Exporter:	No
Current Record:	No
Non Storage Recycler Activity:	Not reported
Electronic Manifest Broker:	Not reported

Receive Date:	20140326
Handler Name: CON EDISON SERVICE BOX:	8760
Federal Waste Generator Description:	Not a generator, verified
State District Owner:	Ny
Large Quantity Handler of Universal Waste:	No
Recognized Trader Importer:	No

CON EDISON SERVICE BOX: 8760 (Continued) **1016971485**

Recognized Trader Exporter:	No
Spent Lead Acid Battery Importer:	No
Spent Lead Acid Battery Exporter:	No
Current Record:	Yes
Non Storage Recycler Activity:	Not reported
Electronic Manifest Broker:	Not reported

List of NAICS Codes and Descriptions:

NAICS Codes:	No NAICS Codes Found

Facility Has Received Notices of Violations:

Violations:	No Violations Found

Evaluation Action Summary:

Evaluations:	No Evaluations Found

NY MANIFEST:

Name:	CON EDISON
Address:	180 NASSAU ST
City,State,Zip:	BROOKLYN, NY 11201
Country:	USA
EPA ID:	NYP004452264
Facility Status:	Not reported
Location Address 1:	180 NASSAU ST BRIDGE ST
Code:	BP
Location Address 2:	Not reported
Total Tanks:	Not reported
Location City:	BROOKLYN
Location State:	NY
Location Zip:	11201
Location Zip 4:	Not reported

NY MANIFEST:

EPAID:	NYP004452264
Mailing Name:	CON EDISON
Mailing Contact:	CON EDISION
Mailing Address 1:	4 IRVING PL
Mailing Address 2:	15TH FL
Mailing City:	NEW YORK
Mailing State:	NY
Mailing Zip:	10003
Mailing Zip 4:	Not reported
Mailing Country:	USA
Mailing Phone:	Not reported

NY MANIFEST:

Document ID:	Not reported
Manifest Status:	Not reported
seq:	Not reported
Year:	2018
Trans1 State ID:	NJ0000027193
Trans2 State ID:	Not reported
Generator Ship Date:	02/26/2014
Trans1 Recv Date:	02/26/2014

CON EDISON SERVICE BOX: 8760 (Continued) **1016971485**

Trans2 Recv Date:	Not reported
TSD Site Recv Date:	03/05/2014
Part A Recv Date:	Not reported
Part B Recv Date:	Not reported
Generator EPA ID:	NYP004452264
Trans1 EPA ID:	Not reported
Trans2 EPA ID:	Not reported
TSDF ID 1:	NJD002200046
TSDF ID 2:	Not reported
Manifest Tracking Number:	012771445JJK
Import Indicator:	N
Export Indicator:	N
Discr Quantity Indicator:	N
Discr Type Indicator:	N
Discr Residue Indicator:	N
Discr Partial Reject Indicator:	N
Discr Full Reject Indicator:	N
Manifest Ref Number:	Not reported
Alt Facility RCRA ID:	Not reported
Alt Facility Sign Date:	Not reported
MGMT Method Type Code:	H110
Waste Code:	Not reported
Waste Code:	Not reported
Waste Code:	Not reported
Waste Code:	Not reported
Waste Code:	Not reported
Waste Code:	Not reported
Quantity:	75
Units:	G - Gallons (liquids only)* (8.3 pounds)
Number of Containers:	1
Container Type:	TT - Cargo tank, tank trucks
Handling Method:	T Chemical, physical, or biological treatment.
Specific Gravity:	1
Waste Code:	D008
Waste Code 1_2:	Not reported
Waste Code 1_3:	Not reported
Waste Code 1_4:	Not reported
Waste Code 1_5:	Not reported
Waste Code 1_6:	Not reported

J137 **LOT 10,TAXBLOCK 122** **NY E DESIGNATION** **S108469603**
SSW **265 GOLD STREET** **N/A**
< 1/8 **BROOKLYN, NY**
0.102 mi.
536 ft. **Site 1 of 6 in cluster J**

Relative: **Higher**
Actual: **26 ft.**

E DESIGNATION:

Name:	LOT 10,TAXBLOCK 122
Address:	265 GOLD STREET
City,State,Zip:	BROOKLYN, NY
Tax Lot(s):	10
Tax Block:	122
Borough Code:	Not reported
E-No:	E-117
Effective Date:	2003-08-19
Satisfaction Date:	Not reported
Ceqr Number:	03DCP035K

LOT 10,TAXBLOCK 122 (Continued) **S108469603**

Ulurp Number: 020263 ZMK
Zoning Map No: 12d

Description: Underground Gasoline Storage Tanks* Testing Protocol.;Window Wall Attenuation & Alternate Ventilation
Lot Remediation Date: Not reported

E138 **35-37 DUFFIELD STREET** **NY VCP** **S125317022**
WSW **37 DUFFIELD STREET** **N/A**
< 1/8 **NEW YORK CITY, NY**
0.104 mi.
549 ft. **Site 17 of 19 in cluster E**

Relative: **Higher**
Actual: **36 ft.**

VCP NYC:

Project ID:	15TMP0162K,15EH-N162K,15CVCP098K
Name:	35-37 DUFFIELD STREET
Address:	37 DUFFIELD STREET
City,State,Zip:	NEW YORK CITY, NY
Borough:	Brooklyn
BBL:	3.0012100183001199E+19
OER Program:	VCP (Enrolled), E/RD (Review)
Phase:	Site Management
Latitude:	40.697152
Longitude:	-73.98406
Postcode:	2
Community Board:	33
Council District:	15
Census Tract:	3000000
BIN:	3001217501
NTA:	DUMBO-Vinegar Hill-Downtown Brooklyn-Boerum Hill

I139 **171 CONCORD STREET** **NY VCP** **S121133162**
West **171 CONCORD STREET** **N/A**
< 1/8 **NEW YORK CITY, NY**
0.106 mi.
561 ft. **Site 3 of 11 in cluster I**

Relative: **Higher**
Actual: **46 ft.**

VCP NYC:

Project ID:	17TMP0286K,17EH-N229K,18CVCP008K
Name:	171 CONCORD STREET
Address:	171 CONCORD STREET
City,State,Zip:	NEW YORK CITY, NY
Borough:	Brooklyn
BBL:	3001080024
OER Program:	VCP (Enrolled), E/RD (Review)
Phase:	Completed
Latitude:	40.697597
Longitude:	-73.984291
Postcode:	2
Community Board:	33
Council District:	15
Census Tract:	3424594
BIN:	3001087503
NTA:	DUMBO-Vinegar Hill-Downtown Brooklyn-Boerum Hill

I140 **LOT 24,TAXBLOCK 108** **NY E DESIGNATION** **S108470100**
West **171 CONCORD STREET** **N/A**
< 1/8 **BROOKLYN, NY 11201**
0.106 mi.
561 ft. **Site 4 of 11 in cluster I**

Relative:
Higher

Actual:
46 ft.

E DESIGNATION:

Name:	LOT 24,TAXBLOCK 108
Address:	171 CONCORD STREET
City,State,Zip:	BROOKLYN, NY 11201
Tax Lot(s):	24
Tax Block:	108
Borough Code:	BK
E-No:	E-117
Effective Date:	2003-08-19
Satisfaction Date:	2019-02-08
Ceqr Number:	03DCP035K
Ulurp Number:	020263 ZMK
Zoning Map No:	12d
Description:	Underground Gasoline Storage Tanks* Testing Protocol.;Window Wall Attenuation & Alternate Ventilation
Lot Remediation Date:	Not reported

I141 **171 CONCORD STREET** **NY UST** **U004289868**
West **171 CONCORD STREET** **N/A**
< 1/8 **BROOKLYN, NY 11201**
0.106 mi.
561 ft. **Site 5 of 11 in cluster I**

Relative:
Higher

Actual:
46 ft.

UST:

Name:	171 CONCORD STREET
Address:	171 CONCORD STREET
City,State,Zip:	BROOKLYN, NY 11201
Id/Status:	2-612929 / Unregulated/Closed
Program Type:	PBS
Region:	STATE
DEC Region:	2
Expiration Date:	N/A
UTM X:	Not reported
UTM Y:	Not reported
Site Type:	Storage Terminal/Petroleum Distributor

Tank Info:

Tank Number:	01
Tank ID:	277783
Tank Status:	Closed - Removed
Material Name:	Closed - Removed
Capacity Gallons:	550
Install Date:	Not reported
Date Tank Closed:	01/24/2018
Registered:	True
Tank Location:	Underground
Tank Type:	Steel/carbon steel
Tightness Test Method:	-
Date Test:	Not reported
Next Test Date:	Not reported
Pipe Model:	Not reported
Modified By:	MJGRIFFI

171 CONCORD STREET (Continued) **U004289868**

Last Modified: 05/09/2022

J142 **SHURGARD STORAGE CENTER** **NY AST** **U003396719**
SSW **30 PRINCE STREET** **N/A**
< 1/8 **BROOKLYN, NY 11201**
0.107 mi.
565 ft. **Site 2 of 6 in cluster J**

Relative:
Higher

Actual:
20 ft.

AST:

Name:	SHURGARD STORAGE CENTER
Address:	30 PRINCE STREET
City,State,Zip:	BROOKLYN, NY 11201
Region:	STATE
DEC Region:	2
Site Status:	Unregulated/Closed
Facility Id:	2-602563
Program Type:	PBS
UTM X:	585969.30423
UTM Y:	4505566.84298
Expiration Date:	N/A
Site Type:	Other

Affiliation Records:

Site Id:	24520
Affiliation Type:	Facility Owner
Company Name:	SHURGARD STORAGE CENTERS, INC.
Contact Type:	Not reported
Contact Name:	Not reported
Address1:	1155 VALLEY ST., STE. 400, PO BOX 900933
Address2:	Not reported
City:	SEATTLE
State:	WA
Zip Code:	98109
Country Code:	001
Phone:	(206) 624-8100
EMail:	Not reported
Fax Number:	Not reported
Modified By:	TRANSLAT
Date Last Modified:	2004-03-04

Site Id:	24520
Affiliation Type:	Mail Contact
Company Name:	SHURGARD STORAGE CENTERS, INC.
Contact Type:	Not reported
Contact Name:	LEGAL DEPARTMENT
Address1:	1155 VALLEY ST., SUITE 400
Address2:	P.O. BOX 900933
City:	SEATTLE
State:	WA
Zip Code:	98109
Country Code:	001
Phone:	(206) 624-8100
EMail:	Not reported
Fax Number:	Not reported
Modified By:	TRANSLAT
Date Last Modified:	2004-03-04

Site Id: 24520

SHURGARD STORAGE CENTER (Continued) **U003396719**

Affiliation Type:	Facility Operator
Company Name:	SHURGARD STORAGE CENTER
Contact Type:	Not reported
Contact Name:	SHURGARD STORAGE CENTERS
Address1:	Not reported
Address2:	Not reported
City:	Not reported
State:	NN
Zip Code:	Not reported
Country Code:	001
Phone:	(718) 937-1900
EMail:	Not reported
Fax Number:	Not reported
Modified By:	TRANSLAT
Date Last Modified:	2004-03-04

Site Id:	24520
Affiliation Type:	Emergency Contact
Company Name:	SHURGARD STORAGE CENTERS, INC.
Contact Type:	Not reported
Contact Name:	CHRIS MCKAY
Address1:	Not reported
Address2:	Not reported
City:	Not reported
State:	NN
Zip Code:	Not reported
Country Code:	999
Phone:	(206) 624-8100
EMail:	Not reported
Fax Number:	Not reported
Modified By:	NRLOMBAR
Date Last Modified:	2005-02-25

Tank Info:

Tank Number:	1
Tank Id:	50476
Material Code:	0001
Common Name of Substance:	#2 Fuel Oil (On-Site Consumption)

Equipment Records:

	C01 - Pipe Location - Aboveground
	G00 - Tank Secondary Containment - None
	F00 - Pipe External Protection - None
	B00 - Tank External Protection - None
	H00 - Tank Leak Detection - None
	I00 - Overfill - None
	D01 - Pipe Type - Steel/Carbon Steel/Iron
	A00 - Tank Internal Protection - None
Tank Location:	Aboveground - contact with soil.... Tank bottom rests on soil, allowing no visual inspection.
Tank Type:	Steel/Carbon Steel/Iron
Tank Status:	Closed - In Place
Pipe Model:	Not reported
Install Date:	Not reported
Capacity Gallons:	12000

SHURGARD STORAGE CENTER (Continued) **U003396719**

Tightness Test Method:	NN
Date Test:	Not reported
Next Test Date:	Not reported
Date Tank Closed:	05/29/1997
Register:	True
Modified By:	MJGRIFFI
Last Modified:	05/09/2022
Material Name:	#2 fuel oil (on-site consumption)

I143 **LOT 12,TAXBLOCK 108** **NY E DESIGNATION** **S108075261**
West **174 NASSAU STREET** **N/A**
< 1/8 **BROOKLYN, NY**
0.107 mi.
567 ft. **Site 6 of 11 in cluster I**

Relative: **Higher**
Actual: **51 ft.**

E DESIGNATION:

Name:	LOT 12,TAXBLOCK 108
Address:	174 NASSAU STREET
City,State,Zip:	BROOKLYN, NY
Tax Lot(s):	12
Tax Block:	108
Borough Code:	Not reported
E-No:	E-117
Effective Date:	2003-08-19
Satisfaction Date:	Not reported
Ceqr Number:	03DCP035K
Ulurp Number:	020263 ZMK
Zoning Map No:	12d
Description:	Underground Gasoline Storage Tanks* Testing Protocol.;Window Wall Attenuation & Alternate Ventilation
Lot Remediation Date:	Not reported

G144 **CON EDISON** **RCRA NonGen / NLR** **1010326306**
SE **PARK AVE & NAVY ST.** **NY MANIFEST** **NYP004140497**
< 1/8 **BROOKLYN, NY 11206**
0.108 mi.
568 ft. **Site 2 of 26 in cluster G**

Relative: **Higher**
Actual: **26 ft.**

RCRA Listings:

Date Form Received by Agency:	20060705
Handler Name:	Con Edison
Handler Address:	PARK AVE & NAVY ST.
Handler City,State,Zip:	BROOKLYN, NY 11206
EPA ID:	NYP004140497
Contact Name:	DAVID DUKE
Contact Address:	4 IRVING PL, RM 828
Contact City,State,Zip:	NEW YORK, NY 10003
Contact Telephone:	212-580-8383
Contact Fax:	Not reported
Contact Email:	Not reported
Contact Title:	Not reported
EPA Region:	02
Land Type:	Not reported
Federal Waste Generator Description:	Not a generator, verified
Non-Notifier:	Not reported

CON EDISON (Continued) **1010326306**

Biennial Report Cycle:	Not reported
Accessibility:	Not reported
Active Site Indicator:	Not reported
State District Owner:	Ny
State District:	NYSDEC R2
Mailing Address:	4 IRVING PL, RM 828
Mailing City,State,Zip:	NEW YORK, NY 10003
Owner Name:	Not reported
Owner Type:	Not reported
Operator Name:	Not reported
Operator Type:	Not reported
Short-Term Generator Activity:	No
Importer Activity:	No
Mixed Waste Generator:	No
Transporter Activity:	No
Transfer Facility Activity:	No
Recycler Activity with Storage:	No
Small Quantity On-Site Burner Exemption:	No
Smelting Melting and Refining Furnace Exemption:	No
Underground Injection Control:	No
Off-Site Waste Receipt:	No
Universal Waste Indicator:	No
Universal Waste Destination Facility:	No
Federal Universal Waste:	No
Active Site State-Reg Handler:	---
Federal Facility Indicator:	Not reported
Hazardous Secondary Material Indicator:	NN
Sub-Part K Indicator:	Not reported
2018 GPRA Permit Baseline:	Not on the Baseline
2018 GPRA Renewals Baseline:	Not on the Baseline
202 GPRA Corrective Action Baseline:	No
Subject to Corrective Action Universe:	No
Non-TSDFs Where RCRA CA has Been Imposed Universe:	No
Corrective Action Priority Ranking:	No NCAPS ranking
Environmental Control Indicator:	No
Institutional Control Indicator:	No
Human Exposure Controls Indicator:	N/A
Groundwater Controls Indicator:	N/A
Significant Non-Complier Universe:	No
Unaddressed Significant Non-Complier Universe:	No
Addressed Significant Non-Complier Universe:	No
Significant Non-Complier With a Compliance Schedule Universe:	No
Financial Assurance Required:	Not reported
Handler Date of Last Change:	20150414
Recognized Trader-Importer:	No
Recognized Trader-Exporter:	No
Importer of Spent Lead Acid Batteries:	No
Exporter of Spent Lead Acid Batteries:	No
Recycler Activity Without Storage:	Not reported
Manifest Broker:	Not reported
Sub-Part P Indicator:	No

Historic Generators:

Receive Date:		20060703
Handler Name:	CON EDISON	
Federal Waste Generator Description:		Not reported

CON EDISON (Continued) **1010326306**

State District Owner: Not reported
Large Quantity Handler of Universal Waste: No
Recognized Trader Importer: No
Recognized Trader Exporter: No
Spent Lead Acid Battery Importer: No
Spent Lead Acid Battery Exporter: No
Current Record: No
Non Storage Recycler Activity: Not reported
Electronic Manifest Broker: Not reported

Receive Date: 20060704
Handler Name: CON EDISON
Federal Waste Generator Description: Not a generator, verified
State District Owner: Not reported
Large Quantity Handler of Universal Waste: No
Recognized Trader Importer: No
Recognized Trader Exporter: No
Spent Lead Acid Battery Importer: No
Spent Lead Acid Battery Exporter: No
Current Record: No
Non Storage Recycler Activity: Not reported
Electronic Manifest Broker: Not reported

Receive Date: 20060705
Handler Name: CON EDISON
Federal Waste Generator Description: Not a generator, verified
State District Owner: Ny
Large Quantity Handler of Universal Waste: No
Recognized Trader Importer: No
Recognized Trader Exporter: No
Spent Lead Acid Battery Importer: No
Spent Lead Acid Battery Exporter: No
Current Record: Yes
Non Storage Recycler Activity: Not reported
Electronic Manifest Broker: Not reported

List of NAICS Codes and Descriptions:
NAICS Codes: No NAICS Codes Found

Facility Has Received Notices of Violations:
Violations: No Violations Found

Evaluation Action Summary:
Evaluations: No Evaluations Found

NY MANIFEST:
Name: CONSOLIDATED EDISON
Address: PARK AVE & NAVY ST.
City,State,Zip: BROOKLYN, NY 11206
Country: USA
EPA ID: NYP004140497
Facility Status: Not reported
Location Address 1: PARK AVE & NAVY ST
Code: BP

CON EDISON (Continued) **1010326306**

Location Address 2: Not reported
Total Tanks: Not reported
Location City: BROOKLYN
Location State: NY
Location Zip: Not reported
Location Zip 4: Not reported

NY MANIFEST:
EPAID: NYP004140497
Mailing Name: CONSOLIDATED EDISON
Mailing Contact: FRANKLYN MURRAY
Mailing Address 1: 4 IRVING PL RM 828
Mailing Address 2: Not reported
Mailing City: NEW YORK
Mailing State: NY
Mailing Zip: 10003
Mailing Zip 4: Not reported
Mailing Country: USA
Mailing Phone: 2124602808

NY MANIFEST:
Document ID: Not reported
Manifest Status: Not reported
seq: Not reported
Year: 2018
Trans1 State ID: NYD006982359
Trans2 State ID: Not reported
Generator Ship Date: 03/08/2006
Trans1 Recv Date: 03/08/2006
Trans2 Recv Date: Not reported
TSD Site Recv Date: 03/09/2006
Part A Recv Date: Not reported
Part B Recv Date: Not reported
Generator EPA ID: NYP004140497
Trans1 EPA ID: Not reported
Trans2 EPA ID: Not reported
TSDF ID 1: NYD077444263
TSDF ID 2: Not reported
Manifest Tracking Number: NYE1539729
Import Indicator: N
Export Indicator: N
Discr Quantity Indicator: N
Discr Type Indicator: N
Discr Residue Indicator: N
Discr Partial Reject Indicator: N
Discr Full Reject Indicator: N
Manifest Ref Number: Not reported
Alt Facility RCRA ID: Not reported
Alt Facility Sign Date: Not reported
MGMT Method Type Code: Not reported
Waste Code: Not reported
Waste Code: Not reported
Waste Code: Not reported
Waste Code: Not reported
Waste Code: Not reported
Waste Code: Not reported
Quantity: 56

CON EDISON (Continued) **1010326306**

Units:	K - Kilograms (2.2 pounds)
Number of Containers:	1
Container Type:	DM - Metal drums, barrels
Handling Method:	L Landfill.
Specific Gravity:	1
Waste Code:	B007
Waste Code 1_2:	Not reported
Waste Code 1_3:	Not reported
Waste Code 1_4:	Not reported
Waste Code 1_5:	Not reported
Waste Code 1_6:	Not reported

G145 **CON ED - M/H 60182** **RCRA NonGen / NLR** **1007206350**
SE **PARK & NAVY ST** **NY MANIFEST** **NYP004008470**
< 1/8 **BROOKLYN, NY 11205**
0.108 mi.
568 ft. **Site 3 of 26 in cluster G**

Relative: **Higher**
Actual: **26 ft.**

RCRA Listings:

Date Form Received by Agency:	19980228
Handler Name:	Con Ed - M/H 60182
Handler Address:	PARK & NAVY ST
Handler City,State,Zip:	BROOKLYN, NY 11205-0000
EPA ID:	NYP004008470
Contact Name:	ANTHONY DRUMMINGS
Contact Address:	CONSOLIDATED EDISON INC
Contact City,State,Zip:	NEW YORK, NY 10003-0000
Contact Telephone:	212-460-3770
Contact Fax:	Not reported
Contact Email:	Not reported
Contact Title:	Not reported
EPA Region:	02
Land Type:	Not reported
Federal Waste Generator Description:	Not a generator, verified
Non-Notifier:	Not reported
Biennial Report Cycle:	Not reported
Accessibility:	Not reported
Active Site Indicator:	Not reported
State District Owner:	Ny
State District:	NYSDEC R2
Mailing Address:	CONSOLIDATED EDISON INC
Mailing City,State,Zip:	NEW YORK, NY 10003-0000
Owner Name:	Not reported
Owner Type:	Not reported
Operator Name:	Not reported
Operator Type:	Not reported
Short-Term Generator Activity:	No
Importer Activity:	No
Mixed Waste Generator:	No
Transporter Activity:	No
Transfer Facility Activity:	No
Recycler Activity with Storage:	No
Small Quantity On-Site Burner Exemption:	No
Smelting Melting and Refining Furnace Exemption:	No
Underground Injection Control:	No
Off-Site Waste Receipt:	No
Universal Waste Indicator:	No

CON ED - M/H 60182 (Continued) **1007206350**

Universal Waste Destination Facility:	No
Federal Universal Waste:	No
Active Site State-Reg Handler:	---
Federal Facility Indicator:	Not reported
Hazardous Secondary Material Indicator:	N
Sub-Part K Indicator:	Not reported
2018 GPRA Permit Baseline:	Not on the Baseline
2018 GPRA Renewals Baseline:	Not on the Baseline
202 GPRA Corrective Action Baseline:	No
Subject to Corrective Action Universe:	No
Non-TSDFs Where RCRA CA has Been Imposed Universe:	No
Corrective Action Priority Ranking:	No NCAPS ranking
Environmental Control Indicator:	No
Institutional Control Indicator:	No
Human Exposure Controls Indicator:	N/A
Groundwater Controls Indicator:	N/A
Significant Non-Complier Universe:	No
Unaddressed Significant Non-Complier Universe:	No
Addressed Significant Non-Complier Universe:	No
Significant Non-Complier With a Compliance Schedule Universe:	No
Financial Assurance Required:	Not reported
Handler Date of Last Change:	20150414
Recognized Trader-Importer:	No
Recognized Trader-Exporter:	No
Importer of Spent Lead Acid Batteries:	No
Exporter of Spent Lead Acid Batteries:	No
Recycler Activity Without Storage:	No
Manifest Broker:	No
Sub-Part P Indicator:	No

Historic Generators:

Receive Date:	19980227
Handler Name: CON ED - M/H 60182	
Federal Waste Generator Description:	Not a generator, verified
State District Owner:	Ny
Large Quantity Handler of Universal Waste:	No
Recognized Trader Importer:	No
Recognized Trader Exporter:	No
Spent Lead Acid Battery Importer:	No
Spent Lead Acid Battery Exporter:	No
Current Record:	No
Non Storage Recycler Activity:	Not reported
Electronic Manifest Broker:	Not reported

Receive Date:	19980228
Handler Name: CON ED - M/H 60182	
Federal Waste Generator Description:	Not a generator, verified
State District Owner:	Ny
Large Quantity Handler of Universal Waste:	No
Recognized Trader Importer:	No
Recognized Trader Exporter:	No
Spent Lead Acid Battery Importer:	No
Spent Lead Acid Battery Exporter:	No
Current Record:	Yes
Non Storage Recycler Activity:	Not reported
Electronic Manifest Broker:	Not reported

CON ED - M/H 60182 (Continued) **1007206350**

Receive Date:	19980226
Handler Name: CON ED - M/H 60182	
Federal Waste Generator Description:	Large Quantity Generator
State District Owner:	Ny
Large Quantity Handler of Universal Waste:	No
Recognized Trader Importer:	No
Recognized Trader Exporter:	No
Spent Lead Acid Battery Importer:	No
Spent Lead Acid Battery Exporter:	No
Current Record:	No
Non Storage Recycler Activity:	Not reported
Electronic Manifest Broker:	Not reported

List of NAICS Codes and Descriptions:

NAICS Code:	2211
NAICS Description:	ELECTRIC POWER GENERATION, TRANSMISSION AND DISTRIBUTION
NAICS Code:	22111
NAICS Description:	ELECTRIC POWER GENERATION

Facility Has Received Notices of Violations:

Violations:	No Violations Found

Evaluation Action Summary:

Evaluations:	No Evaluations Found

NY MANIFEST:

Name:	CONSOLIDATED EDISON
Address:	PARK & NAVY ST
City,State,Zip:	BROOKLYN, NY 11205-0000
Country:	USA
EPA ID:	NYP004008470
Facility Status:	Not reported
Location Address 1:	MH60182 - PARK & NAVY
Code:	BP
Location Address 2:	Not reported
Total Tanks:	Not reported
Location City:	BROOKLYN
Location State:	NY
Location Zip:	11201
Location Zip 4:	Not reported

NY MANIFEST:

EPAID:	NYP004008470
Mailing Name:	CONSOLIDATED EDISON
Mailing Contact:	FRANKLIN MURRAY
Mailing Address 1:	4 IRVING PLACE RM 828
Mailing Address 2:	Not reported
Mailing City:	NEW YORK
Mailing State:	NY
Mailing Zip:	10003
Mailing Zip 4:	Not reported
Mailing Country:	USA
Mailing Phone:	2124602808

G146 **CON ED - MH 60182** **RCRA NonGen / NLR** **1007206123**
SE **PARK AVE & NAVY ST** **NY MANIFEST** **NYP004003927**
< 1/8 **BROOKLYN, NY 11205**
0.108 mi.
568 ft. **Site 4 of 26 in cluster G**

Relative: **Higher**
Actual: **26 ft.**

RCRA Listings:

Date Form Received by Agency:	19980228
Handler Name:	Con Ed - Mh 60182
Handler Address:	PARK AVE & NAVY ST
Handler City,State,Zip:	BROOKLYN, NY 11205-0000
EPA ID:	NYP004003927
Contact Name:	ANTHONY DRUMMINGS
Contact Address:	CONSOLIDATED EDISON INC
Contact City,State,Zip:	NEW YORK, NY 10003-0000
Contact Telephone:	212-460-3770
Contact Fax:	Not reported
Contact Email:	Not reported
Contact Title:	Not reported
EPA Region:	02
Land Type:	Not reported
Federal Waste Generator Description:	Not a generator, verified
Non-Notifier:	Not reported
Biennial Report Cycle:	Not reported
Accessibility:	Not reported
Active Site Indicator:	Not reported
State District Owner:	Ny
State District:	NYSDEC R2
Mailing Address:	CONSOLIDATED EDISON INC
Mailing City,State,Zip:	NEW YORK, NY 10003-0000
Owner Name:	Not reported
Owner Type:	Not reported
Operator Name:	Not reported
Operator Type:	Not reported
Short-Term Generator Activity:	No
Importer Activity:	No
Mixed Waste Generator:	No
Transporter Activity:	No
Transfer Facility Activity:	No
Recycler Activity with Storage:	No
Small Quantity On-Site Burner Exemption:	No
Smelting Melting and Refining Furnace Exemption:	No
Underground Injection Control:	No
Off-Site Waste Receipt:	No
Universal Waste Indicator:	No
Universal Waste Destination Facility:	No
Federal Universal Waste:	No
Active Site State-Reg Handler:	---
Federal Facility Indicator:	Not reported
Hazardous Secondary Material Indicator:	N
Sub-Part K Indicator:	Not reported
2018 GPRA Permit Baseline:	Not on the Baseline
2018 GPRA Renewals Baseline:	Not on the Baseline
202 GPRA Corrective Action Baseline:	No
Subject to Corrective Action Universe:	No
Non-TSDFs Where RCRA CA has Been Imposed Universe:	No
Corrective Action Priority Ranking:	No NCAPS ranking
Environmental Control Indicator:	No
Institutional Control Indicator:	No

CON ED - MH 60182 (Continued) **1007206123**

Human Exposure Controls Indicator:	N/A
Groundwater Controls Indicator:	N/A
Significant Non-Complier Universe:	No
Unaddressed Significant Non-Complier Universe:	No
Addressed Significant Non-Complier Universe:	No
Significant Non-Complier With a Compliance Schedule Universe:	No
Financial Assurance Required:	Not reported
Handler Date of Last Change:	20150414
Recognized Trader-Importer:	No
Recognized Trader-Exporter:	No
Importer of Spent Lead Acid Batteries:	No
Exporter of Spent Lead Acid Batteries:	No
Recycler Activity Without Storage:	No
Manifest Broker:	No
Sub-Part P Indicator:	No

Historic Generators:

Receive Date:	19980227
Handler Name: CON ED - MH 60182	
Federal Waste Generator Description:	Not a generator, verified
State District Owner:	Ny
Large Quantity Handler of Universal Waste:	No
Recognized Trader Importer:	No
Recognized Trader Exporter:	No
Spent Lead Acid Battery Importer:	No
Spent Lead Acid Battery Exporter:	No
Current Record:	No
Non Storage Recycler Activity:	Not reported
Electronic Manifest Broker:	Not reported

Receive Date:	19980228
Handler Name: CON ED - MH 60182	
Federal Waste Generator Description:	Not a generator, verified
State District Owner:	Ny
Large Quantity Handler of Universal Waste:	No
Recognized Trader Importer:	No
Recognized Trader Exporter:	No
Spent Lead Acid Battery Importer:	No
Spent Lead Acid Battery Exporter:	No
Current Record:	Yes
Non Storage Recycler Activity:	Not reported
Electronic Manifest Broker:	Not reported

Receive Date:	19980226
Handler Name: CON ED - MH 60182	
Federal Waste Generator Description:	Large Quantity Generator
State District Owner:	Ny
Large Quantity Handler of Universal Waste:	No
Recognized Trader Importer:	No
Recognized Trader Exporter:	No
Spent Lead Acid Battery Importer:	No
Spent Lead Acid Battery Exporter:	No
Current Record:	No
Non Storage Recycler Activity:	Not reported
Electronic Manifest Broker:	Not reported

CON ED - MH 60182 (Continued) **1007206123**

List of NAICS Codes and Descriptions:
NAICS Code: 2211
NAICS Description: ELECTRIC POWER GENERATION, TRANSMISSION AND DISTRIBUTION

NAICS Code: 22111
NAICS Description: ELECTRIC POWER GENERATION

Facility Has Received Notices of Violations:
Violations: No Violations Found

Evaluation Action Summary:
Evaluations: No Evaluations Found

NY MANIFEST:
Name: CONSOLIDATED EDISON CO MH72096
Address: PARK AVE & NAVY ST
City,State,Zip: BROOKLYN, NY 11205-0000
Country: USA
EPA ID: NYP004003927
Facility Status: Not reported
Location Address 1: PARK AVENUE NAVY STREET
Code: BP
Location Address 2: Not reported
Total Tanks: Not reported
Location City: Not reported
Location State: NY
Location Zip: Not reported
Location Zip 4: Not reported

NY MANIFEST:
EPAID: NYP004003927
Mailing Name: CONSOLIDATED EDISON CO MH72096
Mailing Contact: FRANKLIN MURRAY
Mailing Address 1: 4 IRVING PLACE RM 828
Mailing Address 2: Not reported
Mailing City: NEW YORK
Mailing State: NY
Mailing Zip: 10003
Mailing Zip 4: Not reported
Mailing Country: USA
Mailing Phone: 2124602808

G147 **CON EDISION - MH60182** **RCRA NonGen / NLR** **1007207848**
SE **PARK & NAVY PARK & NAVY** **NYP004076774**
< 1/8 **NEW YORK, NY 10003**
0.108 mi.
568 ft. **Site 5 of 26 in cluster G**

Relative: **Higher**
Actual: **26 ft.**

RCRA Listings:
Date Form Received by Agency: 20020602
Handler Name: Con Edision - Mh60182
Handler Address: PARK & NAVY PARK & NAVY
Handler City,State,Zip: NEW YORK, NY 10003
EPA ID: NYP004076774

CON EDISION - MH60182 (Continued) **1007207848**

Contact Name:	ANTHONY DRUMMINGS
Contact Address:	IRVING PLACE
Contact City,State,Zip:	NEW YORK, NY 10003
Contact Telephone:	212-460-3770
Contact Fax:	Not reported
Contact Email:	Not reported
Contact Title:	Not reported
EPA Region:	02
Land Type:	Not reported
Federal Waste Generator Description:	Not a generator, verified
Non-Notifier:	Not reported
Biennial Report Cycle:	Not reported
Accessibility:	Not reported
Active Site Indicator:	Not reported
State District Owner:	Ny
State District:	NYSDEC R2
Mailing Address:	IRVING PLACE
Mailing City,State,Zip:	NEW YORK, NY 10003
Owner Name:	Not reported
Owner Type:	Not reported
Operator Name:	Not reported
Operator Type:	Not reported
Short-Term Generator Activity:	No
Importer Activity:	No
Mixed Waste Generator:	No
Transporter Activity:	No
Transfer Facility Activity:	No
Recycler Activity with Storage:	No
Small Quantity On-Site Burner Exemption:	No
Smelting Melting and Refining Furnace Exemption:	No
Underground Injection Control:	No
Off-Site Waste Receipt:	No
Universal Waste Indicator:	No
Universal Waste Destination Facility:	No
Federal Universal Waste:	No
Active Site State-Reg Handler:	---
Federal Facility Indicator:	Not reported
Hazardous Secondary Material Indicator:	NN
Sub-Part K Indicator:	Not reported
2018 GPRA Permit Baseline:	Not on the Baseline
2018 GPRA Renewals Baseline:	Not on the Baseline
202 GPRA Corrective Action Baseline:	No
Subject to Corrective Action Universe:	No
Non-TSDFs Where RCRA CA has Been Imposed Universe:	No
Corrective Action Priority Ranking:	No NCAPS ranking
Environmental Control Indicator:	No
Institutional Control Indicator:	No
Human Exposure Controls Indicator:	N/A
Groundwater Controls Indicator:	N/A
Significant Non-Complier Universe:	No
Unaddressed Significant Non-Complier Universe:	No
Addressed Significant Non-Complier Universe:	No
Significant Non-Complier With a Compliance Schedule Universe:	No
Financial Assurance Required:	Not reported
Handler Date of Last Change:	20150414
Recognized Trader-Importer:	No
Recognized Trader-Exporter:	No

CON EDISION - MH60182 (Continued) **1007207848**

Importer of Spent Lead Acid Batteries: No
Exporter of Spent Lead Acid Batteries: No
Recycler Activity Without Storage: Not reported
Manifest Broker: Not reported
Sub-Part P Indicator: No

Biennial: List of Years
Year: 2001

Click Here for Biennial Reporting System Data:

Historic Generators:
Receive Date: 20020601
Handler Name: CON EDISION - MH60182
Federal Waste Generator Description: Not a generator, verified
State District Owner: Ny
Large Quantity Handler of Universal Waste: No
Recognized Trader Importer: No
Recognized Trader Exporter: No
Spent Lead Acid Battery Importer: No
Spent Lead Acid Battery Exporter: No
Current Record: No
Non Storage Recycler Activity: Not reported
Electronic Manifest Broker: Not reported

Receive Date: 20020602
Handler Name: CON EDISION - MH60182
Federal Waste Generator Description: Not a generator, verified
State District Owner: Ny
Large Quantity Handler of Universal Waste: No
Recognized Trader Importer: No
Recognized Trader Exporter: No
Spent Lead Acid Battery Importer: No
Spent Lead Acid Battery Exporter: No
Current Record: Yes
Non Storage Recycler Activity: Not reported
Electronic Manifest Broker: Not reported

Receive Date: 20020531
Handler Name: CON EDISION - MH60182
Federal Waste Generator Description: Large Quantity Generator
State District Owner: Ny
Large Quantity Handler of Universal Waste: No
Recognized Trader Importer: No
Recognized Trader Exporter: No
Spent Lead Acid Battery Importer: No
Spent Lead Acid Battery Exporter: No
Current Record: No
Non Storage Recycler Activity: Not reported
Electronic Manifest Broker: Not reported

List of NAICS Codes and Descriptions:
NAICS Code: 221122
NAICS Description: ELECTRIC POWER DISTRIBUTION

CON EDISION - MH60182 (Continued) **1007207848**

Facility Has Received Notices of Violations:
Violations: No Violations Found

Evaluation Action Summary:
Evaluations: No Evaluations Found

G148 **CONSOLIDATED EDISON** **NY MANIFEST** **S108650888**
SE **TILLARY AVE & NAVY ST** **N/A**
< 1/8 **BROOKLYN, NY 11201**
0.108 mi.
568 ft. **Site 6 of 26 in cluster G**

Relative:
Higher

Actual:
26 ft.

NY MANIFEST:

Name:	CONSOLIDATED EDISON
Address:	TILLARY AVE & NAVY ST
City,State,Zip:	BROOKLYN, NY 11201
Country:	USA
EPA ID:	NYP004150470
Facility Status:	Not reported
Location Address 1:	TILLARY AVE & NAVY ST
Code:	BP
Location Address 2:	MH 60502
Total Tanks:	Not reported
Location City:	BROOKLYN
Location State:	NY
Location Zip:	11201
Location Zip 4:	Not reported

NY MANIFEST:

EPAID:	NYP004150470
Mailing Name:	CONSOLIDATED EDISON
Mailing Contact:	FRANKLYN MURRAY
Mailing Address 1:	4 IRVING PLACE RM 828
Mailing Address 2:	Not reported
Mailing City:	NEW YORK
Mailing State:	NY
Mailing Zip:	10003
Mailing Zip 4:	Not reported
Mailing Country:	USA
Mailing Phone:	2124602808

NY MANIFEST:

Document ID:	Not reported
Manifest Status:	Not reported
seq:	Not reported
Year:	2018
Trans1 State ID:	NYD006982359
Trans2 State ID:	Not reported
Generator Ship Date:	05/14/2007
Trans1 Recv Date:	05/14/2007
Trans2 Recv Date:	Not reported
TSD Site Recv Date:	05/15/2007
Part A Recv Date:	Not reported
Part B Recv Date:	Not reported
Generator EPA ID:	NYP004150470
Trans1 EPA ID:	Not reported

CONSOLIDATED EDISON (Continued) **S108650888**

Trans2 EPA ID:	Not reported
TSDF ID 1:	NYD077444263
TSDF ID 2:	Not reported
Manifest Tracking Number:	001450156FLE
Import Indicator:	N
Export Indicator:	N
Discr Quantity Indicator:	N
Discr Type Indicator:	N
Discr Residue Indicator:	N
Discr Partial Reject Indicator:	N
Discr Full Reject Indicator:	N
Manifest Ref Number:	Not reported
Alt Facility RCRA ID:	Not reported
Alt Facility Sign Date:	Not reported
MGMT Method Type Code:	H141
Waste Code:	Not reported
Waste Code:	Not reported
Waste Code:	Not reported
Waste Code:	Not reported
Waste Code:	Not reported
Waste Code:	Not reported
Quantity:	150
Units:	K - Kilograms (2.2 pounds)
Number of Containers:	3
Container Type:	DM - Metal drums, barrels
Handling Method:	L Landfill.
Specific Gravity:	1
Waste Code:	D008
Waste Code 1_2:	B007
Waste Code 1_3:	Not reported
Waste Code 1_4:	Not reported
Waste Code 1_5:	Not reported
Waste Code 1_6:	Not reported

J149 **LOT 9,TAXBLOCK 122** **NY E DESIGNATION** **S108469609**
SSW **271 GOLD STREET** **N/A**
< 1/8 **BROOKLYN, NY**
0.108 mi.
569 ft. **Site 3 of 6 in cluster J**

Relative: E DESIGNATION:
Higher

Name:	LOT 9,TAXBLOCK 122
Address:	271 GOLD STREET
City,State,Zip:	BROOKLYN, NY
Tax Lot(s):	9
Tax Block:	122
Borough Code:	Not reported
E-No:	E-117
Effective Date:	2003-08-19
Satisfaction Date:	Not reported
Ceqr Number:	03DCP035K
Ulurp Number:	020263 ZMK
Zoning Map No:	12d
Description:	Underground Gasoline Storage Tanks* Testing Protocol.;Window Wall Attenuation & Alternate Ventilation
Lot Remediation Date:	Not reported

Actual:
26 ft.

K150 **MH 774** **NY Spills** **S104952381**
NNW **SAND ST/GOLD ST** **N/A**
< 1/8 **BROOKLYN, NY**
0.110 mi.
582 ft. **Site 1 of 9 in cluster K**

Relative:
Higher

Actual:
29 ft.

SPILLS:

Name:	MH 774
Address:	SAND ST/GOLD ST
City,State,Zip:	BROOKLYN, NY
Spill Number/Closed Date:	0011573 / 2001-06-05
Facility ID:	0011573
Facility Type:	ER
DER Facility ID:	212437
Site ID:	259767
DEC Region:	2
Spill Cause:	Equipment Failure
Spill Class:	C4
SWIS:	2401
Spill Date:	2001-01-26
Investigator:	OKWUOHA
Referred To:	Not reported
Reported to Dept:	2001-01-26
CID:	396
Water Affected:	Not reported
Spill Source:	Commercial/Industrial
Spill Notifier:	Responsible Party
Cleanup Ceased:	Not reported
Cleanup Meets Std:	False
Last Inspection:	Not reported
Recommended Penalty:	False
UST Trust:	False
Remediation Phase:	0
Date Entered In Computer:	2001-01-26
Spill Record Last Update:	2001-08-13
Spiller Name:	Not reported
Spiller Company:	CON EDISON
Spiller Address:	4 IRVING PLACE
Spiller Company:	001
Contact Name:	RICHARD ROACH
DEC Memo:	"
Remarks:	"
	Not reported

All Materials:

Site ID:	259767
Operable Unit ID:	833042
Operable Unit:	01
Material ID:	541880
Material Code:	0541A
Material Name:	dielectric fluid
Case No.:	Not reported
Material FA:	Petroleum
Quantity:	1.00
Units:	G
Recovered:	.00
Resource Affected:	Soil
Oxygenate:	Not reported

K151 **MANHOLE #774 HAS 2 DROPS DIEL FLUID** **NY Spills** **S108295047**
NNW **GOLD STREET & SANDS STREET** **N/A**
< 1/8 **BROOKLYN, NY**
0.110 mi.
582 ft. **Site 2 of 9 in cluster K**

Relative:
Higher

Actual:
29 ft.

SPILLS:

Name:	MANHOLE #774 HAS 2 DROPS DIEL FLUID
Address:	GOLD STREET & SANDS STREET
City,State,Zip:	BROOKLYN, NY
Spill Number/Closed Date:	0608082 / 2007-03-19
Facility ID:	0608082
Facility Type:	ER
DER Facility ID:	321692
Site ID:	371957
DEC Region:	2
Spill Cause:	Equipment Failure
Spill Class:	C4
SWIS:	2401
Spill Date:	2006-10-15
Investigator:	GDBREEN
Referred To:	Not reported
Reported to Dept:	2006-10-15
CID:	76
Water Affected:	Not reported
Spill Source:	Commercial/Industrial
Spill Notifier:	Other
Cleanup Ceased:	Not reported
Cleanup Meets Std:	False
Last Inspection:	Not reported
Recommended Penalty:	False
UST Trust:	False
Remediation Phase:	0
Date Entered In Computer:	2006-10-16
Spill Record Last Update:	2007-03-19
Spiller Name:	ERT DESK
Spiller Company:	CON EDISON
Spiller Address:	INTERSECTION GOLDST/SANDS
Spiller Company:	999
Contact Name:	ERT DESK
DEC Memo:	" Not reported
Remarks:	" Not reported Not reported Not reported

All Materials:

Site ID:	371957
Operable Unit ID:	1129706
Operable Unit:	01
Material ID:	2119371
Material Code:	0541A
Material Name:	dielectric fluid
Case No.:	Not reported
Material FA:	Petroleum
Quantity:	.00
Units:	G
Recovered:	.00
Resource Affected:	Soil

MANHOLE #774 HAS 2 DROPS DIEL FLUID (Continued) **S108295047**

Oxygenate: Not reported

K152 **MANHOLE #772** **NY Spills** **S105058192**
NNW **SANDS ST & GOLD ST** **N/A**
< 1/8 **BROOKLYN, NY**
0.110 mi.
582 ft. **Site 3 of 9 in cluster K**

Relative:
Higher

Actual:
29 ft.

SPILLS:

Name:	MANHOLE #772
Address:	SANDS ST & GOLD ST
City,State,Zip:	BROOKLYN, NY
Spill Number/Closed Date:	0102930 / 2003-07-18
Facility ID:	0102930
Facility Type:	ER
DER Facility ID:	126568
Site ID:	148750
DEC Region:	2
Spill Cause:	Equipment Failure
Spill Class:	C4
SWIS:	2401
Spill Date:	2001-06-15
Investigator:	JHOCONNE
Referred To:	Not reported
Reported to Dept:	2001-06-15
CID:	322
Water Affected:	Not reported
Spill Source:	Commercial/Industrial
Spill Notifier:	Responsible Party
Cleanup Ceased:	Not reported
Cleanup Meets Std:	False
Last Inspection:	Not reported
Recommended Penalty:	False
UST Trust:	False
Remediation Phase:	0
Date Entered In Computer:	2001-06-15
Spill Record Last Update:	2003-07-18
Spiller Name:	SAME
Spiller Company:	CON ED
Spiller Address:	4 IRVING PL
Spiller Company:	001
Contact Name:	Not reported
DEC Memo:	"
	Not reported
	Not reported
	Not reported
	Not reported
	Not reported
	Not reported
	Not reported
	Not reported
	Not reported
	Not reported
	Not reported
	Not reported
	Not reported
	Not reported
	Not reported

MANHOLE #772 (Continued) **S105058192**

Not reported
Remarks: "
Not reported
Not reported
Not reported

All Materials:
Site ID: 148750
Operable Unit ID: 839522
Operable Unit: 01
Material ID: 535031
Material Code: 0541A
Material Name: dielectric fluid
Case No.: Not reported
Material FA: Petroleum
Quantity: 1.00
Units: G
Recovered: .00
Resource Affected: Soil
Oxygenate: Not reported

K153 **CON EDISON COAL TAR WRAP IN OPEN EXCAVATION** **RCRA NonGen / NLR** **1008892116**
NNW **GOLD ST & SANDS ST** **NY MANIFEST** **NYP004137345**
< 1/8 **BROOKLYN, NY 11201**
0.110 mi.
583 ft. **Site 4 of 9 in cluster K**

Relative: **Higher**
Actual: **29 ft.**

RCRA Listings:
Date Form Received by Agency: 20060707
Handler Name: Con Edison Coal Tar Wrap In Open Excavation
Handler Address: GOLD ST & SANDS ST
Handler City,State,Zip: BROOKLYN, NY 11201
EPA ID: NYP004137345
Contact Name: DANIEL PONTECORVO
Contact Address: 4 IRVING PL, RM 828
Contact City,State,Zip: NEW YORK, NY 10003
Contact Telephone: 212-580-8383
Contact Fax: Not reported
Contact Email: Not reported
Contact Title: Not reported
EPA Region: 02
Land Type: Not reported
Federal Waste Generator Description: Not a generator, verified
Non-Notifier: Not reported
Biennial Report Cycle: Not reported
Accessibility: Not reported
Active Site Indicator: Not reported
State District Owner: Ny
State District: NYSDEC R2
Mailing Address: 4 IRVING PL, RM 828
Mailing City,State,Zip: NEW YORK, NY 10003
Owner Name: Not reported
Owner Type: Not reported
Operator Name: Not reported
Operator Type: Not reported
Short-Term Generator Activity: No
Importer Activity: No

CON EDISON COAL TAR WRAP IN OPEN EXCAVATION (Continued) **1008892116**

Mixed Waste Generator:	No
Transporter Activity:	No
Transfer Facility Activity:	No
Recycler Activity with Storage:	No
Small Quantity On-Site Burner Exemption:	No
Smelting Melting and Refining Furnace Exemption:	No
Underground Injection Control:	No
Off-Site Waste Receipt:	No
Universal Waste Indicator:	No
Universal Waste Destination Facility:	No
Federal Universal Waste:	No
Active Site State-Reg Handler:	---
Federal Facility Indicator:	Not reported
Hazardous Secondary Material Indicator:	N
Sub-Part K Indicator:	Not reported
2018 GPRA Permit Baseline:	Not on the Baseline
2018 GPRA Renewals Baseline:	Not on the Baseline
202 GPRA Corrective Action Baseline:	No
Subject to Corrective Action Universe:	No
Non-TSDFs Where RCRA CA has Been Imposed Universe:	No
Corrective Action Priority Ranking:	No NCAPS ranking
Environmental Control Indicator:	No
Institutional Control Indicator:	No
Human Exposure Controls Indicator:	N/A
Groundwater Controls Indicator:	N/A
Significant Non-Complier Universe:	No
Unaddressed Significant Non-Complier Universe:	No
Addressed Significant Non-Complier Universe:	No
Significant Non-Complier With a Compliance Schedule Universe:	No
Financial Assurance Required:	Not reported
Handler Date of Last Change:	20230130
Recognized Trader-Importer:	No
Recognized Trader-Exporter:	No
Importer of Spent Lead Acid Batteries:	No
Exporter of Spent Lead Acid Batteries:	No
Recycler Activity Without Storage:	No
Manifest Broker:	No
Sub-Part P Indicator:	No

Historic Generators:

Receive Date:	20060705
Handler Name:	CON EDISON COAL TAR WRAP IN OPEN EXCAVATION
Federal Waste Generator Description:	Not reported
State District Owner:	Not reported
Large Quantity Handler of Universal Waste:	No
Recognized Trader Importer:	Not reported
Recognized Trader Exporter:	Not reported
Spent Lead Acid Battery Importer:	Not reported
Spent Lead Acid Battery Exporter:	Not reported
Current Record:	No
Non Storage Recycler Activity:	No
Electronic Manifest Broker:	No

Receive Date:	20060706
Handler Name:	CON EDISON
Federal Waste Generator Description:	Not a generator, verified

CON EDISON COAL TAR WRAP IN OPEN EXCAVATION (Continued) **1008892116**

State District Owner:	Not reported
Large Quantity Handler of Universal Waste:	No
Recognized Trader Importer:	No
Recognized Trader Exporter:	No
Spent Lead Acid Battery Importer:	No
Spent Lead Acid Battery Exporter:	No
Current Record:	No
Non Storage Recycler Activity:	Not reported
Electronic Manifest Broker:	Not reported

Receive Date:	20060707
Handler Name:	CON EDISON COAL TAR WRAP IN OPEN EXCAVATION
Federal Waste Generator Description:	Not a generator, verified
State District Owner:	Ny
Large Quantity Handler of Universal Waste:	No
Recognized Trader Importer:	Not reported
Recognized Trader Exporter:	Not reported
Spent Lead Acid Battery Importer:	Not reported
Spent Lead Acid Battery Exporter:	Not reported
Current Record:	Yes
Non Storage Recycler Activity:	No
Electronic Manifest Broker:	No

List of NAICS Codes and Descriptions:
NAICS Codes: No NAICS Codes Found

Facility Has Received Notices of Violations:
Violations: No Violations Found

Evaluation Action Summary:
Evaluations: No Evaluations Found

NY MANIFEST:

Name:	CONSOLIDATED EDISON
Address:	GOLD ST & SANDS ST
City,State,Zip:	BROOKLYN, NY 11201
Country:	USA
EPA ID:	NYP004137345
Facility Status:	Not reported
Location Address 1:	GOLD ST & SANDS ST
Code:	BP
Location Address 2:	Not reported
Total Tanks:	Not reported
Location City:	BROOKLYN
Location State:	NY
Location Zip:	Not reported
Location Zip 4:	Not reported

NY MANIFEST:

EPAID:	NYP004137345
Mailing Name:	CONSOLIDATED EDISON
Mailing Contact:	FRANKLYN MURRAY
Mailing Address 1:	4 IRVING PL RM 828
Mailing Address 2:	Not reported
Mailing City:	NEW YORK

CON EDISON COAL TAR WRAP IN OPEN EXCAVATION (Continued) **1008892116**

Mailing State:	NY
Mailing Zip:	10003
Mailing Zip 4:	Not reported
Mailing Country:	USA
Mailing Phone:	2124602808

K154 **CONSOLIDATED EDISON** **NY MANIFEST** **1009241796**
NNW **SANDS AVE & GOLD ST** **N/A**
< 1/8 **BROOKLYN, NY 11201**
0.110 mi.
583 ft. **Site 5 of 9 in cluster K**

Relative:
Higher

Actual:
29 ft.

NY MANIFEST:

Name:	CONSOLIDATED EDISON
Address:	SANDS AVE & GOLD ST
City,State,Zip:	BROOKLYN, NY 11201
Country:	USA
EPA ID:	NYP004103172
Facility Status:	Not reported
Location Address 1:	SANDS AVE & GOLD ST
Code:	BP
Location Address 2:	Not reported
Total Tanks:	Not reported
Location City:	BROOKLYN
Location State:	NY
Location Zip:	11201
Location Zip 4:	Not reported

NY MANIFEST:

EPAID:	NYP004103172
Mailing Name:	CONSOLIDATED EDISON
Mailing Contact:	FRANKLIN MURRAY
Mailing Address 1:	4 IRVING PLACE RM 828
Mailing Address 2:	Not reported
Mailing City:	NEW YORK
Mailing State:	NY
Mailing Zip:	10003
Mailing Zip 4:	Not reported
Mailing Country:	USA
Mailing Phone:	2124602808

K155 **CON EDISON MANHOLE 61597** **RCRA NonGen / NLR** **1010326166**
NNW **SANDS ST & GOLD ST** **NYP004139499**
< 1/8 **BROOKLYN, NY 11202**
0.110 mi.
583 ft. **Site 6 of 9 in cluster K**

Relative:
Higher

Actual:
29 ft.

RCRA Listings:

Date Form Received by Agency:	20060707
Handler Name:	Con Edison Manhole 61597
Handler Address:	SANDS ST & GOLD ST
Handler City,State,Zip:	BROOKLYN, NY 11202
EPA ID:	NYP004139499
Contact Name:	DANIEL PONTECORVO
Contact Address:	4 IRVING PL, RM 828

CON EDISON MANHOLE 61597 (Continued) **1010326166**

Contact City,State,Zip:	NEW YORK, NY 10003
Contact Telephone:	212-580-8383
Contact Fax:	Not reported
Contact Email:	Not reported
Contact Title:	Not reported
EPA Region:	02
Land Type:	Not reported
Federal Waste Generator Description:	Not a generator, verified
Non-Notifier:	Not reported
Biennial Report Cycle:	Not reported
Accessibility:	Not reported
Active Site Indicator:	Not reported
State District Owner:	Ny
State District:	NYSDEC R2
Mailing Address:	4 IRVING PL, RM 828
Mailing City,State,Zip:	NEW YORK, NY 10003
Owner Name:	Not reported
Owner Type:	Not reported
Operator Name:	Not reported
Operator Type:	Not reported
Short-Term Generator Activity:	No
Importer Activity:	No
Mixed Waste Generator:	No
Transporter Activity:	No
Transfer Facility Activity:	No
Recycler Activity with Storage:	No
Small Quantity On-Site Burner Exemption:	No
Smelting Melting and Refining Furnace Exemption:	No
Underground Injection Control:	No
Off-Site Waste Receipt:	No
Universal Waste Indicator:	No
Universal Waste Destination Facility:	No
Federal Universal Waste:	No
Active Site State-Reg Handler:	---
Federal Facility Indicator:	Not reported
Hazardous Secondary Material Indicator:	NN
Sub-Part K Indicator:	Not reported
2018 GPRA Permit Baseline:	Not on the Baseline
2018 GPRA Renewals Baseline:	Not on the Baseline
202 GPRA Corrective Action Baseline:	No
Subject to Corrective Action Universe:	No
Non-TSDFs Where RCRA CA has Been Imposed Universe:	No
Corrective Action Priority Ranking:	No NCAPS ranking
Environmental Control Indicator:	No
Institutional Control Indicator:	No
Human Exposure Controls Indicator:	N/A
Groundwater Controls Indicator:	N/A
Significant Non-Complier Universe:	No
Unaddressed Significant Non-Complier Universe:	No
Addressed Significant Non-Complier Universe:	No
Significant Non-Complier With a Compliance Schedule Universe:	No
Financial Assurance Required:	Not reported
Handler Date of Last Change:	20150414
Recognized Trader-Importer:	No
Recognized Trader-Exporter:	No
Importer of Spent Lead Acid Batteries:	No
Exporter of Spent Lead Acid Batteries:	No

CON EDISON MANHOLE 61597 (Continued) **1010326166**

Recycler Activity Without Storage: Not reported
Manifest Broker: Not reported
Sub-Part P Indicator: No

Historic Generators:
Receive Date: 20060705
Handler Name: CON EDISON
Federal Waste Generator Description: Not reported
State District Owner: Not reported
Large Quantity Handler of Universal Waste: No
Recognized Trader Importer: No
Recognized Trader Exporter: No
Spent Lead Acid Battery Importer: No
Spent Lead Acid Battery Exporter: No
Current Record: No
Non Storage Recycler Activity: Not reported
Electronic Manifest Broker: Not reported

Receive Date: 20060706
Handler Name: CON EDISON
Federal Waste Generator Description: Not a generator, verified
State District Owner: Not reported
Large Quantity Handler of Universal Waste: No
Recognized Trader Importer: No
Recognized Trader Exporter: No
Spent Lead Acid Battery Importer: No
Spent Lead Acid Battery Exporter: No
Current Record: No
Non Storage Recycler Activity: Not reported
Electronic Manifest Broker: Not reported

Receive Date: 20060707
Handler Name: CON EDISON MANHOLE 61597
Federal Waste Generator Description: Not a generator, verified
State District Owner: Ny
Large Quantity Handler of Universal Waste: No
Recognized Trader Importer: No
Recognized Trader Exporter: No
Spent Lead Acid Battery Importer: No
Spent Lead Acid Battery Exporter: No
Current Record: Yes
Non Storage Recycler Activity: Not reported
Electronic Manifest Broker: Not reported

List of NAICS Codes and Descriptions:
NAICS Codes: No NAICS Codes Found

Facility Has Received Notices of Violations:
Violations: No Violations Found

Evaluation Action Summary:
Evaluations: No Evaluations Found

K156 **CONSOLIDATED EDISON** **NY MANIFEST** **1010327432**
NNW **GOLD ST & SANDS ST** **N/A**
< 1/8 **BROOKLYN, NY 11201**
0.110 mi.
583 ft. **Site 7 of 9 in cluster K**

Relative:
Higher

Actual:
29 ft.

NY MANIFEST:

Name:	CONSOLIDATED EDISON
Address:	GOLD ST & SANDS ST
City,State,Zip:	BROOKLYN, NY 11201
Country:	USA
EPA ID:	NYP004146635
Facility Status:	Not reported
Location Address 1:	GOLD ST & SANDS AVE MH774
Code:	BP
Location Address 2:	Not reported
Total Tanks:	Not reported
Location City:	BROOKLYN
Location State:	NY
Location Zip:	11201
Location Zip 4:	Not reported

NY MANIFEST:

EPAID:	NYP004146635
Mailing Name:	CONSOLIDATED EDISON
Mailing Contact:	FRANKLIN MURRAY
Mailing Address 1:	4 IRVING PLACE RM 828
Mailing Address 2:	Not reported
Mailing City:	NEW YORK
Mailing State:	NY
Mailing Zip:	10003
Mailing Zip 4:	Not reported
Mailing Country:	USA
Mailing Phone:	2124602808

NY MANIFEST:

Document ID:	Not reported
Manifest Status:	Not reported
seq:	Not reported
Year:	2018
Trans1 State ID:	NYD006982359
Trans2 State ID:	Not reported
Generator Ship Date:	11/29/2006
Trans1 Recv Date:	11/29/2006
Trans2 Recv Date:	Not reported
TSD Site Recv Date:	11/30/2006
Part A Recv Date:	Not reported
Part B Recv Date:	Not reported
Generator EPA ID:	NYP004146635
Trans1 EPA ID:	Not reported
Trans2 EPA ID:	Not reported
TSDF ID 1:	NYD077444263
TSDF ID 2:	Not reported
Manifest Tracking Number:	001436369FLE
Import Indicator:	N
Export Indicator:	N
Discr Quantity Indicator:	N
Discr Type Indicator:	N
Discr Residue Indicator:	N

CONSOLIDATED EDISON (Continued) **1010327432**

Discr Partial Reject Indicator:	N
Discr Full Reject Indicator:	N
Manifest Ref Number:	Not reported
Alt Facility RCRA ID:	Not reported
Alt Facility Sign Date:	Not reported
MGMT Method Type Code:	H141
Waste Code:	Not reported
Waste Code:	Not reported
Waste Code:	Not reported
Waste Code:	Not reported
Waste Code:	Not reported
Waste Code:	Not reported
Quantity:	100
Units:	K - Kilograms (2.2 pounds)
Number of Containers:	1
Container Type:	DM - Metal drums, barrels
Handling Method:	L Landfill.
Specific Gravity:	1
Waste Code:	B007
Waste Code 1_2:	D008
Waste Code 1_3:	Not reported
Waste Code 1_4:	Not reported
Waste Code 1_5:	Not reported
Waste Code 1_6:	Not reported

G157 **213335; PARK AVENUE AND NAVY STREET** **NY Spills** **S110306519**
SE **PARK AVENUE AND NAVY STREET** **N/A**
< 1/8 **NEW YORK, NY**
0.111 mi.
585 ft. **Site 7 of 26 in cluster G**

Relative: **Higher**
Actual: **26 ft.**

SPILLS:

Name:	213335; PARK AVENUE AND NAVY STREET
Address:	PARK AVENUE AND NAVY STREET
City,State,Zip:	NEW YORK, NY
Spill Number/Closed Date:	0814412 / 2009-03-16
Facility ID:	0814412
Facility Type:	ER
DER Facility ID:	386671
Site ID:	432381
DEC Region:	2
Spill Cause:	Equipment Failure
Spill Class:	D4
SWIS:	2401
Spill Date:	2008-08-25
Investigator:	DMPOKRZY
Referred To:	Not reported
Reported to Dept:	2008-12-31
CID:	Not reported
Water Affected:	Not reported
Spill Source:	Commercial/Industrial
Spill Notifier:	Responsible Party
Cleanup Ceased:	Not reported
Cleanup Meets Std:	Not reported
Last Inspection:	Not reported
Recommended Penalty:	Not reported
UST Trust:	Not reported

213335; PARK AVENUE AND NAVY STREET (Continued) **S110306519**

Remediation Phase:	0
Date Entered In Computer:	2010-04-16
Spill Record Last Update:	2010-04-16
Spiller Name:	ERT DESK
Spiller Company:	CON EDISON
Spiller Address:	5030 BROADWAY
Spiller Company:	001
Contact Name:	ERT DESK
DEC Memo:	"
Remarks:	"

All Materials:

Site ID:	432381
Operable Unit ID:	1183442
Operable Unit:	01
Material ID:	2177630
Material Code:	0541A
Material Name:	dielectric fluid
Case No.:	Not reported
Material FA:	Petroleum
Quantity:	.00
Units:	G
Recovered:	Not reported
Resource Affected:	Utility
Oxygenate:	Not reported

G158 **SPILL NUMBER 0104344** **NY Spills** **S105140248**
SE **TILLARY ST AT BQE** **N/A**
< 1/8 **BROOKLYN, NY**
0.111 mi.
585 ft. **Site 8 of 26 in cluster G**

Relative: **Higher**

Actual: **26 ft.**

SPILLS:

Name:	SPILL NUMBER 0104344
Address:	TILLARY ST AT BQE
City,State,Zip:	BROOKLYN, NY
Spill Number/Closed Date:	0104344 / 2001-07-25
Facility ID:	0104344
Facility Type:	ER
DER Facility ID:	70873
Site ID:	75744
DEC Region:	2
Spill Cause:	Equipment Failure
Spill Class:	C4
SWIS:	2401
Spill Date:	2001-07-24
Investigator:	TJDEMEO
Referred To:	Not reported
Reported to Dept:	2001-07-24
CID:	201
Water Affected:	Not reported
Spill Source:	Commercial Vehicle
Spill Notifier:	Fire Department
Cleanup Ceased:	Not reported
Cleanup Meets Std:	False
Last Inspection:	Not reported
Recommended Penalty:	False

SPILL NUMBER 0104344 (Continued) **S105140248**

UST Trust:	False
Remediation Phase:	0
Date Entered In Computer:	2001-07-24
Spill Record Last Update:	2001-07-27
Spiller Name:	UNKNOWN
Spiller Company:	Unknown
Spiller Address:	UNKNOWN
Spiller Company:	999
Contact Name:	CALLER
DEC Memo:	"
	Not reported
	Not reported
Remarks:	"
	Not reported
	Not reported

All Materials:

Site ID:	75744
Operable Unit ID:	842731
Operable Unit:	01
Material ID:	532841
Material Code:	0008
Material Name:	diesel
Case No.:	Not reported
Material FA:	Petroleum
Quantity:	5.00
Units:	G
Recovered:	.00
Resource Affected:	Soil
Oxygenate:	Not reported

G159 **MANHOLE 55895** **NY Spills** **S103938132**
SE **PARK AVE/NAVY ST** **N/A**
< 1/8 **BROOKLYN, NY**
0.111 mi.
585 ft. **Site 9 of 26 in cluster G**

Relative: **Higher**

Actual: **26 ft.**

SPILLS:

Name:	MANHOLE 55895
Address:	PARK AVE/NAVY ST
City,State,Zip:	BROOKLYN, NY
Spill Number/Closed Date:	9902677 / 2000-05-18
Facility ID:	9902677
Facility Type:	ER
DER Facility ID:	97550
Site ID:	111536
DEC Region:	2
Spill Cause:	Unknown
Spill Class:	C4
SWIS:	2401
Spill Date:	1999-06-08
Investigator:	JHOCONNE
Referred To:	Not reported
Reported to Dept:	1999-06-08
CID:	382
Water Affected:	Not reported
Spill Source:	Unknown

MANHOLE 55895 (Continued) **S103938132**

Spill Notifier:	Other
Cleanup Ceased:	Not reported
Cleanup Meets Std:	False
Last Inspection:	Not reported
Recommended Penalty:	False
UST Trust:	False
Remediation Phase:	0
Date Entered In Computer:	1999-06-08
Spill Record Last Update:	2000-06-08
Spiller Name:	Not reported
Spiller Company:	UNKNOWN
Spiller Address:	Not reported
Spiller Company:	999
Contact Name:	STEVEN CRIBBIN
DEC Memo:	"
	Not reported
	Not reported
	Not reported
	Not reported
	Not reported
Remarks:	"
	Not reported
	Not reported
	Not reported

All Materials:

Site ID:	111536
Operable Unit ID:	1081589
Operable Unit:	01
Material ID:	306180
Material Code:	0066A
Material Name:	unknown petroleum
Case No.:	Not reported
Material FA:	Petroleum
Quantity:	.00
Units:	G
Recovered:	.00
Resource Affected:	Soil
Oxygenate:	Not reported

G160 **FEEDER 63** **NY Spills** **S107657331**
SE **PARK AVE BET NAVY & PROSPECT** **N/A**
< 1/8 **BROOKLYN, NY**
0.111 mi.
585 ft. **Site 10 of 26 in cluster G**

Relative:
Higher

Actual:
26 ft.

SPILLS:

Name:	FEEDER 63
Address:	PARK AVE BET NAVY & PROSPECT
City,State,Zip:	BROOKLYN, NY
Spill Number/Closed Date:	0513849 / 2006-06-28
Facility ID:	0513849
Facility Type:	ER
DER Facility ID:	310604
Site ID:	360419
DEC Region:	2
Spill Cause:	Equipment Failure

FEEDER 63 (Continued) **S107657331**

Spill Class:	B3
SWIS:	2401
Spill Date:	2006-03-03
Investigator:	JHOCONNE
Referred To:	Not reported
Reported to Dept:	2006-03-03
CID:	38
Water Affected:	Not reported
Spill Source:	Commercial/Industrial
Spill Notifier:	Responsible Party
Cleanup Ceased:	Not reported
Cleanup Meets Std:	False
Last Inspection:	Not reported
Recommended Penalty:	False
UST Trust:	False
Remediation Phase:	0
Date Entered In Computer:	2006-03-03
Spill Record Last Update:	2006-07-07
Spiller Name:	ERT DESK
Spiller Company:	CON EDISON
Spiller Address:	4 IRVING PLACE
Spiller Company:	999
Contact Name:	ERT DESK
DEC Memo:	"
	Not reported
	Not reported
	Not reported

FEEDER 63 (Continued) **S107657331**

Not reported
Not reported
Not reported

FEEDER 63 (Continued) **S107657331**

Not reported
Not reported
Not reported
Not reported
Not reported
Not reported
Not reported
Not reported
Not reported
Not reported
Not reported
Not reported
Not reported
Not reported
Not reported
Not reported
Not reported
Remarks: "
Not reported
Not reported
Not reported
Not reported
Not reported
Not reported

All Materials:

Site ID:	360419
Operable Unit ID:	1117575
Operable Unit:	01
Material ID:	2108088
Material Code:	0541A
Material Name:	dielectric fluid
Case No.:	Not reported
Material FA:	Petroleum
Quantity:	5700.00
Units:	G
Recovered:	.00
Resource Affected:	Surface Water
Oxygenate:	Not reported

G161 **BKLYN QUNS EXPWY/TILLARY** **NY Spills** **S102145821**
SE **BKLYN QUNS EXPWY/TILLARY** **N/A**
< 1/8 **NEW YORK CITY, NY**
0.111 mi.
585 ft. **Site 11 of 26 in cluster G**

Relative:
Higher

Actual:
26 ft.

SPILLS:

Name:	BKLYN QUNS EXPWY/TILLARY
Address:	BKLYN QUNS EXPWY/TILLARY
City,State,Zip:	NEW YORK CITY, NY
Spill Number/Closed Date:	9002492 / 1990-06-04
Facility ID:	9002492
Facility Type:	ER
DER Facility ID:	152322
Site ID:	181645
DEC Region:	2
Spill Cause:	Equipment Failure

BKLYN QUNS EXPWY/TILLARY (Continued) **S102145821**

Spill Class:	Not reported
SWIS:	2401
Spill Date:	1990-06-04
Investigator:	RWAUSTIN
Referred To:	Not reported
Reported to Dept:	1990-06-04
CID:	Not reported
Water Affected:	Not reported
Spill Source:	Commercial Vehicle
Spill Notifier:	Police Department
Cleanup Ceased:	1990-06-04
Cleanup Meets Std:	True
Last Inspection:	Not reported
Recommended Penalty:	False
UST Trust:	False
Remediation Phase:	0
Date Entered In Computer:	1990-06-05
Spill Record Last Update:	2004-09-30
Spiller Name:	Not reported
Spiller Company:	BURKE, INC
Spiller Address:	90 C0MMERCE RD
Spiller Company:	001
Contact Name:	Not reported
DEC Memo:	"
	Not reported
	Not reported
	Not reported
Remarks:	"
	Not reported
	Not reported
	Not reported
	Not reported
	Not reported

All Materials:

Site ID:	181645
Operable Unit ID:	942349
Operable Unit:	01
Material ID:	437232
Material Code:	0066A
Material Name:	unknown petroleum
Case No.:	Not reported
Material FA:	Petroleum
Quantity:	55.00
Units:	G
Recovered:	.00
Resource Affected:	Soil
Oxygenate:	Not reported

Site ID:	181645
Operable Unit ID:	942349
Operable Unit:	01
Material ID:	437233
Material Code:	1685A
Material Name:	siloxane fluid
Case No.:	Not reported
Material FA:	Other
Quantity:	.00

BKLYN QUNS EXPWY/TILLARY (Continued) **S102145821**

Units:	Not reported
Recovered:	.00
Resource Affected:	Soil
Oxygenate:	Not reported

G162 **STREET AND SEWER** **NY Spills** **S103572411**
SE **NORTH BQE @ TILLARY ST** **N/A**
< 1/8 **BROOKLYN, NY**
0.111 mi.
585 ft. **Site 12 of 26 in cluster G**

Relative: **Higher**

Actual: **26 ft.**

SPILLS:

Name:	STREET AND SEWER
Address:	NORTH BQE @ TILLARY ST
City,State,Zip:	BROOKLYN, NY
Spill Number/Closed Date:	9804846 / 1998-07-27
Facility ID:	9804846
Facility Type:	ER
DER Facility ID:	162755
Site ID:	195335
DEC Region:	2
Spill Cause:	Other
Spill Class:	C3
SWIS:	2401
Spill Date:	1998-07-18
Investigator:	SACCACIO
Referred To:	Not reported
Reported to Dept:	1998-07-18
CID:	370
Water Affected:	Not reported
Spill Source:	Commercial Vehicle
Spill Notifier:	Other
Cleanup Ceased:	Not reported
Cleanup Meets Std:	False
Last Inspection:	Not reported
Recommended Penalty:	False
UST Trust:	False
Remediation Phase:	0
Date Entered In Computer:	1998-07-18
Spill Record Last Update:	2002-03-13
Spiller Name:	Not reported
Spiller Company:	UNDECIDED (SEE DEC NOTES)
Spiller Address:	Not reported
Spiller Company:	001
Contact Name:	ABOVE CALLER
DEC Memo:	"
Remarks:	"
	Not reported
	Not reported
	Not reported

All Materials:

Site ID:	195335
Operable Unit ID:	1062753
Operable Unit:	01
Material ID:	319608
Material Code:	0001A

STREET AND SEWER (Continued) **S103572411**

Material Name:	#2 fuel oil
Case No.:	Not reported
Material FA:	Petroleum
Quantity:	40.00
Units:	G
Recovered:	.00
Resource Affected:	Sewer
Oxygenate:	Not reported

G163 **SPILL NUMBER 9900253** **NY Spills** **S104648812**
SE **BROOKLYN QUEENS EXPRESSWAY AND TILLARY ST** **N/A**
< 1/8 **BROOKLYN, NY**
0.111 mi.
585 ft. **Site 13 of 26 in cluster G**

Relative:
Higher

Actual:
26 ft.

SPILLS:

Name:	SPILL NUMBER 9900253
Address:	BROOKLYN QUEENS EXPRESSWAY AND TILLARY ST
City,State,Zip:	BROOKLYN, NY
Spill Number/Closed Date:	9900253 / 2003-07-21
Facility ID:	9900253
Facility Type:	ER
DER Facility ID:	170153
Site ID:	204691
DEC Region:	2
Spill Cause:	Equipment Failure
Spill Class:	B2
SWIS:	2401
Spill Date:	1999-04-07
Investigator:	SMSANGES
Referred To:	Not reported
Reported to Dept:	1999-04-07
CID:	384
Water Affected:	Not reported
Spill Source:	Commercial Vehicle
Spill Notifier:	Fire Department
Cleanup Ceased:	Not reported
Cleanup Meets Std:	False
Last Inspection:	Not reported
Recommended Penalty:	False
UST Trust:	False
Remediation Phase:	0
Date Entered In Computer:	1999-04-07
Spill Record Last Update:	2003-07-21
Spiller Name:	Not reported
Spiller Company:	UNKNOWN
Spiller Address:	Not reported
Spiller Company:	999
Contact Name:	Not reported
DEC Memo:	"
	Not reported
Remarks:	"
	Not reported
	Not reported
	Not reported
	Not reported
	Not reported

SPILL NUMBER 9900253 (Continued) **S104648812**

All Materials:

Site ID:	204691
Operable Unit ID:	1079028
Operable Unit:	01
Material ID:	307393
Material Code:	0008
Material Name:	diesel
Case No.:	Not reported
Material FA:	Petroleum
Quantity:	.00
Units:	G
Recovered:	.00
Resource Affected:	Soil
Oxygenate:	Not reported

G164 **MAHOLE 60100** **NY Spills** **S103938016**
SE **NAVY ST/PARK AVE** **N/A**
< 1/8 **BROOKLYN, NY**
0.111 mi.
585 ft. **Site 14 of 26 in cluster G**

Relative: **Higher**

Actual: **26 ft.**

SPILLS:

Name:	MAHOLE 60100
Address:	NAVY ST/PARK AVE
City,State,Zip:	BROOKLYN, NY
Spill Number/Closed Date:	9902563 / 2000-05-18
Facility ID:	9902563
Facility Type:	ER
DER Facility ID:	207690
Site ID:	253532
DEC Region:	2
Spill Cause:	Unknown
Spill Class:	C4
SWIS:	2401
Spill Date:	1999-06-05
Investigator:	JHOCONNE
Referred To:	Not reported
Reported to Dept:	1999-06-05
CID:	387
Water Affected:	Not reported
Spill Source:	Unknown
Spill Notifier:	Other
Cleanup Ceased:	Not reported
Cleanup Meets Std:	False
Last Inspection:	Not reported
Recommended Penalty:	False
UST Trust:	False
Remediation Phase:	0
Date Entered In Computer:	1999-06-05
Spill Record Last Update:	2000-06-08
Spiller Name:	UNKNOWN
Spiller Company:	Unknown
Spiller Address:	UNKNOWN
Spiller Company:	999
Contact Name:	RICHARD ROACH
DEC Memo:	"

MAHOLE 60100 (Continued) **S103938016**

Not reported
Not reported
Not reported
Not reported
Remarks: "
Not reported

All Materials:
Site ID: 253532
Operable Unit ID: 1081479
Operable Unit: 01
Material ID: 306071
Material Code: 0066A
Material Name: unknown petroleum
Case No.: Not reported
Material FA: Petroleum
Quantity: 1.00
Units: G
Recovered: .00
Resource Affected: Soil
Oxygenate: Not reported

G165 **BQE & TILLARY ST** **NY Spills** **S104283217**
SE **TILLARY ST EXIT** **N/A**
< 1/8 **BROOKLYN, NY**
0.111 mi.
585 ft. **Site 15 of 26 in cluster G**

Relative:
Higher

Actual:
26 ft.

SPILLS:
Name: BQE & TILLARY ST
Address: TILLARY ST EXIT
City,State,Zip: BROOKLYN, NY
Spill Number/Closed Date: 9908791 / 1999-12-08
Facility ID: 9908791
Facility Type: ER
DER Facility ID: 70301
Site ID: 75026
DEC Region: 2
Spill Cause: Traffic Accident
Spill Class: C3
SWIS: 2401
Spill Date: 1999-10-20
Investigator: SACCACIO
Referred To: Not reported
Reported to Dept: 1999-10-20
CID: 297
Water Affected: Not reported
Spill Source: Commercial Vehicle
Spill Notifier: Fire Department
Cleanup Ceased: Not reported
Cleanup Meets Std: False
Last Inspection: Not reported
Recommended Penalty: False
UST Trust: False
Remediation Phase: 0
Date Entered In Computer: 1999-10-20
Spill Record Last Update: 1999-12-08

BQE & TILLARY ST (Continued) **S104283217**

Spiller Name:	Not reported
Spiller Company:	ISLAND TRANSPORTATION
Spiller Address:	299 EDISON AVE
Spiller Company:	001
Contact Name:	FF HACK
DEC Memo:	"
Remarks:	"
	Not reported
	Not reported
	Not reported
	Not reported

All Materials:

Site ID:	75026
Operable Unit ID:	1087474
Operable Unit:	01
Material ID:	297889
Material Code:	0008
Material Name:	diesel
Case No.:	Not reported
Material FA:	Petroleum
Quantity:	35.00
Units:	G
Recovered:	30.00
Resource Affected:	Sewer
Oxygenate:	Not reported

G166 **MANHOLE #60182** **NY Spills** **S104953287**
SE **PARK AV & NAVY ST** **N/A**
< 1/8 **BROOKLYN, NY**
0.111 mi.
585 ft. **Site 16 of 26 in cluster G**

Relative: **Higher**

Actual: **26 ft.**

SPILLS:

Name:	MANHOLE #60182
Address:	PARK AV & NAVY ST
City,State,Zip:	BROOKLYN, NY
Spill Number/Closed Date:	0012931 / 2001-05-17
Facility ID:	0012931
Facility Type:	ER
DER Facility ID:	64721
Site ID:	67789
DEC Region:	2
Spill Cause:	Unknown
Spill Class:	C4
SWIS:	2401
Spill Date:	2001-03-09
Investigator:	JHOCONNE
Referred To:	Not reported
Reported to Dept:	2001-03-09
CID:	297
Water Affected:	Not reported
Spill Source:	Unknown
Spill Notifier:	Affected Persons
Cleanup Ceased:	Not reported
Cleanup Meets Std:	False
Last Inspection:	Not reported

MANHOLE #60182 (Continued) **S104953287**

Recommended Penalty:	False
UST Trust:	False
Remediation Phase:	0
Date Entered In Computer:	2001-03-09
Spill Record Last Update:	2001-05-17
Spiller Name:	Not reported
Spiller Company:	UNKNOWN
Spiller Address:	Not reported
Spiller Company:	001
Contact Name:	ANTHONY NATALE
DEC Memo:	"
	Not reported
Remarks:	"
	Not reported
	Not reported
	Not reported
	Not reported

All Materials:

Site ID:	67789
Operable Unit ID:	834864
Operable Unit:	01
Material ID:	539650
Material Code:	0065A
Material Name:	unknown non-petro/non-haz material
Case No.:	Not reported
Material FA:	Other
Quantity:	1.00
Units:	G
Recovered:	.00
Resource Affected:	Soil
Oxygenate:	Not reported

G167 **BQE/TILLARY ROAD SPILL5/1** **NY Spills** **S102143931**
SE **BROOKLYN QUEENS EXPRESSWAY** **N/A**
< 1/8 **BROOKLYN, NY**
0.111 mi.
585 ft. **Site 17 of 26 in cluster G**

Relative: **Higher**
Actual: **26 ft.**

SPILLS:

Name:	BQE/TILLARY ROAD SPILL5/1
Address:	BROOKLYN QUEENS EXPRESSWAY
City,State,Zip:	BROOKLYN, NY
Spill Number/Closed Date:	8600795 / 1986-05-01
Facility ID:	8600795
Facility Type:	ER
DER Facility ID:	117109
Site ID:	72819
DEC Region:	2
Spill Cause:	Traffic Accident
Spill Class:	Not reported
SWIS:	2401
Spill Date:	1986-05-01
Investigator:	UNASSIGNED
Referred To:	Not reported
Reported to Dept:	1986-05-01
CID:	Not reported

BQE/TILLARY ROAD SPILL5/1 (Continued) **S102143931**

Water Affected:	Not reported
Spill Source:	Commercial Vehicle
Spill Notifier:	Police Department
Cleanup Ceased:	1986-05-01
Cleanup Meets Std:	True
Last Inspection:	Not reported
Recommended Penalty:	False
UST Trust:	False
Remediation Phase:	0
Date Entered In Computer:	1986-06-09
Spill Record Last Update:	1986-06-20
Spiller Name:	Not reported
Spiller Company:	UNKNOWN
Spiller Address:	Not reported
Spiller Company:	999
Contact Name:	Not reported
DEC Memo:	"
	Not reported
	Not reported
Remarks:	"
	Not reported

All Materials:

Site ID:	72819
Operable Unit ID:	898517
Operable Unit:	01
Material ID:	477370
Material Code:	0008
Material Name:	diesel
Case No.:	Not reported
Material FA:	Petroleum
Quantity:	.00
Units:	Not reported
Recovered:	.00
Resource Affected:	Sewer
Oxygenate:	Not reported

G168 **217910; NAVY ST. AND PARK AVE** **NY Spills** **S110307306**
SE **NAVY ST. AND PARK AVE** **N/A**
< 1/8 **BROOKLYN, NY**
0.111 mi.
585 ft. **Site 18 of 26 in cluster G**

Relative:
Higher

Actual:
26 ft.

SPILLS:

Name:	217910; NAVY ST. AND PARK AVE
Address:	NAVY ST. AND PARK AVE
City,State,Zip:	BROOKLYN, NY
Spill Number/Closed Date:	0914369 / 2009-12-11
Facility ID:	0914369
Facility Type:	ER
DER Facility ID:	388204
Site ID:	433274
DEC Region:	2
Spill Cause:	Equipment Failure
Spill Class:	D4
SWIS:	2401
Spill Date:	2009-08-07

217910; NAVY ST. AND PARK AVE (Continued) **S110307306**

Investigator:	DMPOKRZY
Referred To:	Not reported
Reported to Dept:	2009-12-31
CID:	Not reported
Water Affected:	Not reported
Spill Source:	Commercial/Industrial
Spill Notifier:	Responsible Party
Cleanup Ceased:	Not reported
Cleanup Meets Std:	Not reported
Last Inspection:	Not reported
Recommended Penalty:	Not reported
UST Trust:	Not reported
Remediation Phase:	0
Date Entered In Computer:	2010-04-16
Spill Record Last Update:	2010-04-16
Spiller Name:	ERT DESK
Spiller Company:	CON EDISON
Spiller Address:	5030 BROADWAY
Spiller Company:	001
Contact Name:	ERT DESK
DEC Memo:	"
Remarks:	"

All Materials:

Site ID:	433274
Operable Unit ID:	1184185
Operable Unit:	01
Material ID:	2178378
Material Code:	0066A
Material Name:	unknown petroleum
Case No.:	Not reported
Material FA:	Petroleum
Quantity:	.00
Units:	G
Recovered:	Not reported
Resource Affected:	Utility
Oxygenate:	Not reported

E169 **LOT 12,TAXBLOCK 121** **NY E DESIGNATION** **S117675843**
SW **49 DUFFIELD STREET** **N/A**
< 1/8 **BROOKLYN, NY**
0.111 mi.
587 ft. **Site 18 of 19 in cluster E**

Relative:
Higher

Actual:
34 ft.

E DESIGNATION:

Name:	LOT 12,TAXBLOCK 121
Address:	49 DUFFIELD STREET
City,State,Zip:	BROOKLYN, NY
Tax Lot(s):	12
Tax Block:	121
Borough Code:	Not reported
E-No:	E-117
Effective Date:	2003-08-19
Satisfaction Date:	Not reported
Ceqr Number:	03DCP035K
Ulurp Number:	020263 ZMK
Zoning Map No:	12d

LOT 12,TAXBLOCK 121 (Continued) **S117675843**

Description: Underground Gasoline Storage Tanks* Testing Protocol.;Window Wall Attenuation & Alternate Ventilation
Lot Remediation Date: Not reported

E170 **VACANT LOT** **NY Spills** **S106867210**
SW **49 DUFFIELD STREET** **N/A**
< 1/8 **BROOKLYN, NY**
0.111 mi.
587 ft. **Site 19 of 19 in cluster E**

Relative: **Higher**
Actual: **34 ft.**

SPILLS:

Name:	VACANT LOT
Address:	49 DUFFIELD STREET
City,State,Zip:	BROOKLYN, NY
Spill Number/Closed Date:	0413040 / 2007-03-28
Facility ID:	0413040
Facility Type:	ER
DER Facility ID:	274018
Site ID:	338674
DEC Region:	2
Spill Cause:	Other
Spill Class:	C4
SWIS:	2401
Spill Date:	2005-03-15
Investigator:	SFRAHMAN
Referred To:	Not reported
Reported to Dept:	2005-03-15
CID:	444
Water Affected:	Not reported
Spill Source:	Institutional, Educational, Gov., Other
Spill Notifier:	Other
Cleanup Ceased:	Not reported
Cleanup Meets Std:	False
Last Inspection:	Not reported
Recommended Penalty:	False
UST Trust:	False
Remediation Phase:	0
Date Entered In Computer:	2005-03-15
Spill Record Last Update:	2007-03-28
Spiller Name:	DAVID OLOKE
Spiller Company:	VACANT LOT
Spiller Address:	49 DUSSIELD STREET
Spiller Company:	001
Contact Name:	DAVID OLOKE
DEC Memo:	"
	Not reported
	Not reported
	Not reported
	Not reported
	Not reported
	Not reported
	Not reported
	Not reported
	Not reported
	Not reported
	Not reported
	Not reported
	Not reported

VACANT LOT (Continued) **S106867210**

Not reported
Not reported
Not reported
Not reported
Not reported
Not reported
Not reported
Not reported
Not reported
Not reported
Not reported
Not reported
Not reported
Remarks: "
Not reported

G171 **CONSOLIDATED EDISON** **NY MANIFEST** **1009243108**
SE **TILLARY ST & NAVY ST MH64817** **N/A**
< 1/8 **BROOKLYN, NY 11201**
0.112 mi.
593 ft. **Site 19 of 26 in cluster G**

Relative:
Higher

Actual:
25 ft.

NY MANIFEST:

Name:	CONSOLIDATED EDISON
Address:	TILLARY ST & NAVY ST MH64817
City,State,Zip:	BROOKLYN, NY 11201
Country:	USA
EPA ID:	NYP004124517
Facility Status:	Not reported
Location Address 1:	TILLARY ST & NAVY ST MH64817
Code:	BP
Location Address 2:	Not reported
Total Tanks:	Not reported
Location City:	BROOKLYN
Location State:	NY
Location Zip:	11201
Location Zip 4:	Not reported

NY MANIFEST:

EPAID:	NYP004124517
Mailing Name:	CONSOLIDATED EDISON
Mailing Contact:	FRANKLIN MURRAY
Mailing Address 1:	4 IRVING PLACE RM 828
Mailing Address 2:	Not reported
Mailing City:	NEW YORK
Mailing State:	NY
Mailing Zip:	10003
Mailing Zip 4:	Not reported
Mailing Country:	USA
Mailing Phone:	2124602808

G172 **INGERSOLL HOUSES** **NY Spills** **S102146876**
SSE **5 FLEETWALK & TILARY ST** **N/A**
< 1/8 **BROOKLYN, NY**
0.112 mi.
594 ft. **Site 20 of 26 in cluster G**

Relative:
Higher

Actual:
24 ft.

SPILLS:

Name:	INGERSOLL HOUSES
Address:	5 FLEETWALK & TILARY ST
City,State,Zip:	BROOKLYN, NY
Spill Number/Closed Date:	9306043 / 1995-05-01
Facility ID:	9306043
Facility Type:	ER
DER Facility ID:	128907
Site ID:	151770
DEC Region:	2
Spill Cause:	Equipment Failure
Spill Class:	C3
SWIS:	2401
Spill Date:	1993-08-16
Investigator:	HEALY
Referred To:	Not reported
Reported to Dept:	1993-08-16
CID:	Not reported
Water Affected:	Not reported
Spill Source:	Institutional, Educational, Gov., Other
Spill Notifier:	Fire Department
Cleanup Ceased:	1995-05-01
Cleanup Meets Std:	True
Last Inspection:	Not reported
Recommended Penalty:	False
UST Trust:	False
Remediation Phase:	0
Date Entered In Computer:	1993-08-18
Spill Record Last Update:	1995-05-01
Spiller Name:	Not reported
Spiller Company:	NYCHA
Spiller Address:	Not reported
Spiller Company:	999
Contact Name:	Not reported
DEC Memo:	"
Remarks:	"
	Not reported
	Not reported
	Not reported
	Not reported
	Not reported

All TTF:

Facility ID:	9306043
Spill Number:	9306043
Spill Tank Test:	1541880
Site ID:	151770
Tank Number:	Not reported
Tank Size:	0
Material:	0066A
EPA UST:	Not reported
UST:	Not reported
Cause:	Not reported
Source:	Not reported

INGERSOLL HOUSES (Continued) **S102146876**

Test Method:	00
Test Method 2:	Unknown
Leak Rate:	.00
Gross Fail:	Not reported
Modified By:	Spills
Last Modified Date:	Not reported

All Materials:

Site ID:	151770
Operable Unit ID:	987435
Operable Unit:	01
Material ID:	395936
Material Code:	0066A
Material Name:	unknown petroleum
Case No.:	Not reported
Material FA:	Petroleum
Quantity:	.00
Units:	Not reported
Recovered:	.00
Resource Affected:	Soil
Oxygenate:	Not reported

L173 **CATCH BASIN 3RD AVE YARD** **NY Spills** **S125359247**
NE **222 1ST AVE** **N/A**
< 1/8 **BROOKLYN, NY 11207**
0.114 mi.
604 ft. **Site 1 of 10 in cluster L**

Relative: **Lower**

Actual: **12 ft.**

SPILLS:

Name:	CATCH BASIN 3RD AVE YARD
Address:	222 1ST AVE
City,State,Zip:	BROOKLYN, NY 11207
Spill Number/Closed Date:	1905310 / 2019-12-30
Facility ID:	1905310
Facility Type:	ER
DER Facility ID:	543338
Site ID:	593331
DEC Region:	2
Spill Cause:	Equipment Failure
Spill Class:	C4
SWIS:	2401
Spill Date:	2019-08-20
Investigator:	EJKIM
Referred To:	Not reported
Reported to Dept:	2019-08-20
CID:	Not reported
Water Affected:	Not reported
Spill Source:	Commercial Vehicle
Spill Notifier:	Other
Cleanup Ceased:	Not reported
Cleanup Meets Std:	False
Last Inspection:	Not reported
Recommended Penalty:	False
UST Trust:	False
Remediation Phase:	0
Date Entered In Computer:	2019-08-20

CATCH BASIN 3RD AVE YARD (Continued) **S125359247**

Spill Record Last Update:	2019-12-30
Spiller Name:	ERT
Spiller Company:	RUBBISH CONTRACTOR
Spiller Address:	222 1ST AVE
Spiller Company:	999
Contact Name:	ERT
DEC Memo:	"
	Not reported
	Not reported
	Not reported
	Not reported
	Not reported
	Not reported
	Not reported
	Not reported
	Not reported
	Not reported
	Not reported
	Not reported
	Not reported
Remarks:	"

All Materials:

Site ID:	593331
Operable Unit ID:	1340922
Operable Unit:	01
Material ID:	2350752
Material Code:	0010
Material Name:	hydraulic oil
Case No.:	Not reported
Material FA:	Petroleum
Quantity:	Not reported
Units:	Not reported
Recovered:	Not reported
Resource Affected:	Sewer
Oxygenate:	Not reported

L174 **CON EDISON** **PA MANIFEST** **S123093285**
NE **222 FIRST AVENUE** **N/A**
< 1/8 **BROOKLYN, NY 11215**
0.114 mi.
604 ft. **Site 2 of 10 in cluster L**

Relative: **Lower**

Actual: **12 ft.**

Manifest Details:

Year:	2017
Manifest Number:	010426716FLE
Manifest Type:	TSD Copy
Generator EPA Id:	NYP005074299
Generator Date:	05/01/2017
Mailing Address:	Not reported
Mailing City,St,Zip:	Not reported
Contact Name:	Not reported
Contact Phone:	Not reported
TSD EPA Id:	Not reported
TSD Date:	Not reported
TSD Facility Name:	Republic Environmental Systems (Pennsylvania) LLC
TSD Facility Address:	2869 Sandstone Dr

CON EDISON (Continued) **S123093285**

TSD Facility City:	Hatfield
TSD Facility State:	PA
Facility Telephone:	Not reported
Page Number:	1
Line Number:	1
Waste Number:	D008
Container Number:	1
Container Type:	Cargo tanks (tank trucks)
Waste Quantity:	200
Unit:	Pounds
Handling Code:	Not reported
TSP EPA Id:	PAD085690592
Date TSP Sig:	Not reported

L175 **THIRD AVE FLUSH PIT** **NY Spills** **S102180167**
NE **222 FIRST AVENUE** **N/A**
< 1/8 **BROOKLYN, NY**
0.114 mi.
604 ft. **Site 3 of 10 in cluster L**

Relative: SPILLS:
Lower

Actual:
12 ft.

Name:	THIRD AVE FLUSH PIT
Address:	222 FIRST AVENUE
City,State,Zip:	BROOKLYN, NY
Spill Number/Closed Date:	9509488 / 2004-07-27
Facility ID:	9509488
Facility Type:	ER
DER Facility ID:	86529
Site ID:	289970
DEC Region:	2
Spill Cause:	Unknown
Spill Class:	C4
SWIS:	2401
Spill Date:	1995-10-31
Investigator:	JHOCONNE
Referred To:	Not reported
Reported to Dept:	1995-11-01
CID:	195
Water Affected:	Not reported
Spill Source:	Commercial/Industrial
Spill Notifier:	Affected Persons
Cleanup Ceased:	Not reported
Cleanup Meets Std:	False
Last Inspection:	Not reported
Recommended Penalty:	False
UST Trust:	False
Remediation Phase:	0
Date Entered In Computer:	1995-11-01
Spill Record Last Update:	2004-07-27
Spiller Name:	Not reported
Spiller Company:	UNKNOWN
Spiller Address:	Not reported
Spiller Company:	999
Contact Name:	ROSADO
DEC Memo:	"
	Not reported
	Not reported
	Not reported

THIRD AVE FLUSH PIT (Continued) **S102180167**

Not reported
Not reported
Not reported

THIRD AVE FLUSH PIT (Continued) **S102180167**

Material Name:	unknown hazardous material
Case No.:	Not reported
Material FA:	Hazardous Material
Quantity:	.00
Units:	G
Recovered:	.00
Resource Affected:	Sewer
Oxygenate:	Not reported

Name:	3RD AVENUE YARD
Address:	222 FIRST AVENUE
City,State,Zip:	BROOKLYN, NY
Spill Number/Closed Date:	9605700 / 1996-08-02
Facility ID:	9605700
Facility Type:	ER
DER Facility ID:	86529
Site ID:	97077
DEC Region:	2
Spill Cause:	Equipment Failure
Spill Class:	C4
SWIS:	2401
Spill Date:	1996-07-31
Investigator:	KATZ
Referred To:	Not reported
Reported to Dept:	1996-08-02
CID:	266
Water Affected:	Not reported
Spill Source:	Commercial Vehicle
Spill Notifier:	Responsible Party
Cleanup Ceased:	Not reported
Cleanup Meets Std:	False
Last Inspection:	Not reported
Recommended Penalty:	False
UST Trust:	False
Remediation Phase:	0
Date Entered In Computer:	1996-08-02
Spill Record Last Update:	1996-09-03
Spiller Name:	STEVE ROMERO
Spiller Company:	CON EDISON
Spiller Address:	4 IRVING PLACE
Spiller Company:	001
Contact Name:	MR OPAK
DEC Memo:	"
Remarks:	"
	Not reported

All Materials:

Site ID:	97077
Operable Unit ID:	1036505
Operable Unit:	01
Material ID:	348447
Material Code:	0043A
Material Name:	antifreeze
Case No.:	Not reported
Material FA:	Other
Quantity:	1.00
Units:	G

THIRD AVE FLUSH PIT (Continued) **S102180167**

Recovered: 1.00
Resource Affected: Soil
Oxygenate: Not reported

L176 **THIRD AVENUE YARD** **NY Spills** **S121979308**
NE **222 FIRST AVENUE** **N/A**
< 1/8 **BROOKLYN, NY**
0.114 mi.
604 ft. **Site 4 of 10 in cluster L**

Relative: **Lower**
Actual: **12 ft.**

SPILLS:

Name:	THIRD AVENUE YARD
Address:	222 FIRST AVENUE
City,State,Zip:	BROOKLYN, NY
Spill Number/Closed Date:	0103423 / 2001-08-27
Facility ID:	0103423
Facility Type:	ER
DER Facility ID:	86529
Site ID:	116910
DEC Region:	2
Spill Cause:	Equipment Failure
Spill Class:	C4
SWIS:	2401
Spill Date:	2001-06-28
Investigator:	KMFOLEY
Referred To:	Not reported
Reported to Dept:	2001-06-28
CID:	211
Water Affected:	Not reported
Spill Source:	Commercial/Industrial
Spill Notifier:	Responsible Party
Cleanup Ceased:	Not reported
Cleanup Meets Std:	False
Last Inspection:	Not reported
Recommended Penalty:	False
UST Trust:	False
Remediation Phase:	0
Date Entered In Computer:	2001-06-28
Spill Record Last Update:	2003-07-18
Spiller Name:	SAME
Spiller Company:	CON ED
Spiller Address:	4 IRVING PL
Spiller Company:	001
Contact Name:	CHARLIE MCCARTHY
DEC Memo:	" Not reported
Remarks:	" Not reported Not reported

All Materials:

Site ID:	116910
Operable Unit ID:	842033
Operable Unit:	01
Material ID:	535508
Material Code:	0541A
Material Name:	dielectric fluid

THIRD AVENUE YARD (Continued) **S121979308**

Case No.:	Not reported
Material FA:	Petroleum
Quantity:	1.00
Units:	G
Recovered:	.00
Resource Affected:	Soil
Oxygenate:	Not reported

L177 **FIVE GAL HYDRAULIC OIL FROM TRUCK** **NY Spills** **S108763844**
NE **222 FIRST AVENUE** **N/A**
< 1/8 **BROOKLYN, NY**
0.114 mi.
604 ft. **Site 5 of 10 in cluster L**

Relative: **Lower**

Actual: **12 ft.**

SPILLS:

Name:	FIVE GAL HYDRAULIC OIL FROM TRUCK
Address:	222 FIRST AVENUE
City,State,Zip:	BROOKLYN, NY
Spill Number/Closed Date:	0705730 / 2007-11-08
Facility ID:	0705730
Facility Type:	ER
DER Facility ID:	335597
Site ID:	386096
DEC Region:	2
Spill Cause:	Equipment Failure
Spill Class:	C4
SWIS:	2401
Spill Date:	2007-08-18
Investigator:	gdbreen
Referred To:	Not reported
Reported to Dept:	2007-08-18
CID:	75
Water Affected:	N/A
Spill Source:	Commercial Vehicle
Spill Notifier:	Responsible Party
Cleanup Ceased:	Not reported
Cleanup Meets Std:	False
Last Inspection:	Not reported
Recommended Penalty:	False
UST Trust:	False
Remediation Phase:	0
Date Entered In Computer:	2007-08-18
Spill Record Last Update:	2007-11-08
Spiller Name:	ERT DESK
Spiller Company:	CON EDISON VEHICLE
Spiller Address:	3RD AVE YARD
Spiller Company:	999
Contact Name:	ERT DESK
DEC Memo:	"
	Not reported
Remarks:	"
	Not reported
	Not reported
	Not reported

All Materials:

Site ID:	386096

FIVE GAL HYDRAULIC OIL FROM TRUCK (Continued) **S108763844**

Operable Unit ID:	1143345
Operable Unit:	01
Material ID:	2133622
Material Code:	0010
Material Name:	hydraulic oil
Case No.:	Not reported
Material FA:	Petroleum
Quantity:	5.00
Units:	G
Recovered:	.00
Resource Affected:	Soil
Oxygenate:	Not reported

L178 **3RD AVE YARD** **NY Spills** **S121979664**
NE **222 FIRST AVENUE** **N/A**
< 1/8 **BROOKLYN, NY**
0.114 mi.
604 ft. **Site 6 of 10 in cluster L**

Relative: **Lower**

Actual: **12 ft.**

SPILLS:

Name:	3RD AVE YARD
Address:	222 FIRST AVENUE
City,State,Zip:	BROOKLYN, NY
Spill Number/Closed Date:	0211413 / 2003-12-30
Facility ID:	0211413
Facility Type:	ER
DER Facility ID:	86529
Site ID:	116911
DEC Region:	2
Spill Cause:	Unknown
Spill Class:	C3
SWIS:	2401
Spill Date:	2003-02-15
Investigator:	KMFOLEY
Referred To:	Not reported
Reported to Dept:	2003-02-15
CID:	390
Water Affected:	Not reported
Spill Source:	Unknown
Spill Notifier:	Responsible Party
Cleanup Ceased:	Not reported
Cleanup Meets Std:	False
Last Inspection:	Not reported
Recommended Penalty:	False
UST Trust:	False
Remediation Phase:	0
Date Entered In Computer:	2003-02-15
Spill Record Last Update:	2003-12-30
Spiller Name:	CALLER
Spiller Company:	CON ED
Spiller Address:	4 IRVING PLACE
Spiller Company:	001
Contact Name:	CALLER
DEC Memo:	"
	Not reported
	Not reported
	Not reported

3RD AVE YARD (Continued) **S121979664**

Not reported
Not reported
Not reported
Not reported
Not reported
Not reported
Not reported
Not reported
Not reported
Not reported
Not reported
Not reported
Not reported
Not reported
Not reported
Not reported
Not reported
Not reported
Not reported
Not reported
Not reported
Not reported
Remarks: "

All Materials:

Site ID:	116911
Operable Unit ID:	862580
Operable Unit:	01
Material ID:	565745
Material Code:	0009
Material Name:	gasoline
Case No.:	Not reported
Material FA:	Petroleum
Quantity:	.00
Units:	G
Recovered:	.00
Resource Affected:	Air
Oxygenate:	Not reported

H179 **NYPD BROOKLYN TOW POUND** **RCRA NonGen / NLR** **1026726762**
NNE **26 NAVY ST** **NYR000249409**
< 1/8 **BROOKLYN, NY 11201**
0.115 mi.
607 ft. **Site 2 of 26 in cluster H**

Relative: **Lower**
Actual: **14 ft.**

RCRA Listings:

Date Form Received by Agency:	20220502
Handler Name:	Nypd Brooklyn Tow Pound
Handler Address:	26 NAVY ST
Handler City,State,Zip:	BROOKLYN, NY 11201
EPA ID:	NYR000249409
Contact Name:	CALDER ORR
Contact Address:	POLICE PLAZE STE 606
Contact City,State,Zip:	NEW YORK, NY 10038
Contact Telephone:	646-610-7650 x6935
Contact Fax:	Not reported
Contact Email:	CALDER.ORR@NYPD.ORG
Contact Title:	ENVIRONMENTAL PROGRAM MANAGER
EPA Region:	02
Land Type:	Municipal

NYPD BROOKLYN TOW POUND (Continued) **1026726762**

Federal Waste Generator Description:	Not a generator, verified
Non-Notifier:	Not reported
Biennial Report Cycle:	2021
Accessibility:	Not reported
Active Site Indicator:	Not reported
State District Owner:	Ny
State District:	NYSDEC R2
Mailing Address:	POLICE PLAZE STE 606
Mailing City,State,Zip:	NEW YORK, NY 10038
Owner Name:	New York City Police Department
Owner Type:	Municipal
Operator Name:	New York City Police Department
Operator Type:	Municipal
Short-Term Generator Activity:	Yes
Importer Activity:	No
Mixed Waste Generator:	No
Transporter Activity:	No
Transfer Facility Activity:	No
Recycler Activity with Storage:	No
Small Quantity On-Site Burner Exemption:	No
Smelting Melting and Refining Furnace Exemption:	No
Underground Injection Control:	No
Off-Site Waste Receipt:	No
Universal Waste Indicator:	No
Universal Waste Destination Facility:	No
Federal Universal Waste:	No
Active Site State-Reg Handler:	---
Federal Facility Indicator:	Not reported
Hazardous Secondary Material Indicator:	N
Sub-Part K Indicator:	Not reported
2018 GPRA Permit Baseline:	Not on the Baseline
2018 GPRA Renewals Baseline:	Not on the Baseline
202 GPRA Corrective Action Baseline:	No
Subject to Corrective Action Universe:	No
Non-TSDFs Where RCRA CA has Been Imposed Universe:	No
Corrective Action Priority Ranking:	No NCAPS ranking
Environmental Control Indicator:	No
Institutional Control Indicator:	No
Human Exposure Controls Indicator:	N/A
Groundwater Controls Indicator:	N/A
Significant Non-Complier Universe:	No
Unaddressed Significant Non-Complier Universe:	No
Addressed Significant Non-Complier Universe:	No
Significant Non-Complier With a Compliance Schedule Universe:	No
Financial Assurance Required:	Not reported
Handler Date of Last Change:	20220502
Recognized Trader-Importer:	No
Recognized Trader-Exporter:	No
Importer of Spent Lead Acid Batteries:	No
Exporter of Spent Lead Acid Batteries:	No
Recycler Activity Without Storage:	No
Manifest Broker:	No
Sub-Part P Indicator:	No

Biennial: List of Years

Year:	2021

NYPD BROOKLYN TOW POUND (Continued) **1026726762**

Click Here for Biennial Reporting System Data:

Hazardous Waste Summary:

Waste Code: D001
Waste Description: Ignitable Waste

Waste Code: D018
Waste Description: Benzene

Waste Code: F003
Waste Description: The Following Spent Nonhalogenated Solvents: Xylene, Acetone, Ethyl Acetate, Ethyl Benzene, Ethyl Ether, Methyl Isobutyl Ketone, N-Butyl Alcohol, Cyclohexanone, And Methanol; All Spent Solvent Mixtures/Blends Containing, Before Use, Only The Above Spent Nonhalogenated Solvents; And All Spent Solvent Mixtures/Blends Containing, Before Use, One Or More Of The Above Nonhalogenated Solvents, And A Total Of Ten Percent Or More (By Volume) Of One Or More Of Those Solvents Listed In F001, F002, F004, And F005; And Still Bottoms From The Recovery Of These Spent Solvents And Spent Solvent Mixtures.

Waste Code: F004
Waste Description: The Following Spent Nonhalogenated Solvents: Cresols, Cresylic Acid, And Nitrobenzene; And The Still Bottoms From The Recovery Of These Solvents; All Spent Solvent Mixtures/Blends Containing, Before Use, A Total Of Ten Percent Or More (By Volume) Of One Or More Of The Above Nonhalogenated Solvents Or Those Solvents Listed In F001, F002, And F005; And Still Bottoms From The Recovery Of These Spent Solvents And Spent Solvent Mixtures.

Waste Code: F005
Waste Description: The Following Spent Nonhalogenated Solvents: Toluene, Methyl Ethyl Ketone, Carbon Disulfide, Isobutanol, Pyridine, Benzene, 2-Ethoxyethanol, And 2-Nitropropane; All Spent Solvent Mixtures/Blends Containing, Before Use, A Total Of Ten Percent Or More (By Volume) Of One Or More Of The Above Nonhalogenated Solvents Or Those Solvents Listed In F001, F002, Or F004; And Still Bottoms From The Recovery Of These Spent Solvents And Spent Solvent Mixtures.

Handler - Owner Operator:

Owner/Operator Indicator: Operator
Owner/Operator Name: NEW YORK CITY POLICE DEPARTMENT
Legal Status: Municipal
Date Became Current: 20210222
Date Ended Current: Not reported
Owner/Operator Address: 1 POLICE PLAZE STE 606
Owner/Operator City,State,Zip: NEW YORK, NY 10038
Owner/Operator Telephone: 646-610-7650
Owner/Operator Telephone Ext: Not reported
Owner/Operator Fax: Not reported
Owner/Operator Email: CALDER.ORR@NYPD.ORG

Owner/Operator Indicator: Owner
Owner/Operator Name: NEW YORK CITY POLICE DEPARTMENT
Legal Status: Municipal

NYPD BROOKLYN TOW POUND (Continued) **1026726762**

Date Became Current: 20210222
Date Ended Current: Not reported
Owner/Operator Address: 1 POLICE PLAZE STE 606
Owner/Operator City,State,Zip: NEW YORK, NY 10038
Owner/Operator Telephone: 646-610-7650
Owner/Operator Telephone Ext: Not reported
Owner/Operator Fax: Not reported
Owner/Operator Email: CALDER.ORR@NYPD.ORG

Owner/Operator Indicator: Owner
Owner/Operator Name: NEW YORK CITY POLICE DEPARTMENT
Legal Status: Municipal
Date Became Current: 20210222
Date Ended Current: Not reported
Owner/Operator Address: 1 POLICE PLAZE STE 606
Owner/Operator City,State,Zip: NEW YORK, NY 10038
Owner/Operator Telephone: 646-610-7650
Owner/Operator Telephone Ext: Not reported
Owner/Operator Fax: Not reported
Owner/Operator Email: CALDER.ORR@NYPD.ORG

Owner/Operator Indicator: Owner
Owner/Operator Name: NEW YORK CITY POLICE DEPARTMENT
Legal Status: Municipal
Date Became Current: 20210222
Date Ended Current: Not reported
Owner/Operator Address: 1 POLICE PLAZE STE 606
Owner/Operator City,State,Zip: NEW YORK, NY 10038
Owner/Operator Telephone: 646-610-7650
Owner/Operator Telephone Ext: Not reported
Owner/Operator Fax: Not reported
Owner/Operator Email: CALDER.ORR@NYPD.ORG

Owner/Operator Indicator: Operator
Owner/Operator Name: NEW YORK CITY POLICE DEPARTMENT
Legal Status: Municipal
Date Became Current: 20210222
Date Ended Current: Not reported
Owner/Operator Address: 1 POLICE PLAZE STE 606
Owner/Operator City,State,Zip: NEW YORK, NY 10038
Owner/Operator Telephone: 646-610-7650
Owner/Operator Telephone Ext: Not reported
Owner/Operator Fax: Not reported
Owner/Operator Email: CALDER.ORR@NYPD.ORG

Owner/Operator Indicator: Operator
Owner/Operator Name: NEW YORK CITY POLICE DEPARTMENT
Legal Status: Municipal
Date Became Current: 20210222
Date Ended Current: Not reported
Owner/Operator Address: 1 POLICE PLAZE STE 606
Owner/Operator City,State,Zip: NEW YORK, NY 10038
Owner/Operator Telephone: 646-610-7650
Owner/Operator Telephone Ext: Not reported
Owner/Operator Fax: Not reported
Owner/Operator Email: CALDER.ORR@NYPD.ORG

NYPD BROOKLYN TOW POUND (Continued) **1026726762**

Historic Generators:

Receive Date:	20220502
Handler Name:	NYPD BROOKLYN TOW POUND
Federal Waste Generator Description:	Not a generator, verified
State District Owner:	Ny
Large Quantity Handler of Universal Waste:	No
Recognized Trader Importer:	No
Recognized Trader Exporter:	No
Spent Lead Acid Battery Importer:	No
Spent Lead Acid Battery Exporter:	No
Current Record:	Yes
Non Storage Recycler Activity:	No
Electronic Manifest Broker:	No

Receive Date:	20211221
Handler Name:	NYPD BROOKLYN TOW POUND
Federal Waste Generator Description:	Not a generator, verified
State District Owner:	Ny
Large Quantity Handler of Universal Waste:	No
Recognized Trader Importer:	No
Recognized Trader Exporter:	No
Spent Lead Acid Battery Importer:	No
Spent Lead Acid Battery Exporter:	No
Current Record:	No
Non Storage Recycler Activity:	No
Electronic Manifest Broker:	No

Receive Date:	20210226
Handler Name:	NYPD BROOKLYN TOW POUND
Federal Waste Generator Description:	Conditionally Exempt Small Quantity Generator
State District Owner:	Ny
Large Quantity Handler of Universal Waste:	No
Recognized Trader Importer:	No
Recognized Trader Exporter:	No
Spent Lead Acid Battery Importer:	No
Spent Lead Acid Battery Exporter:	No
Current Record:	No
Non Storage Recycler Activity:	No
Electronic Manifest Broker:	No

List of NAICS Codes and Descriptions:

NAICS Code:	488410
NAICS Description:	MOTOR VEHICLE TOWING

NAICS Code:	922120
NAICS Description:	POLICE PROTECTION

Facility Has Received Notices of Violations:

Violations:	No Violations Found

Evaluation Action Summary:

Evaluations:	No Evaluations Found

G180 **NYSDOT REGION 2 BROOKLYN QUEENS EXPWY** **RCRA NonGen / NLR** **1001224574**
SE **NAVY ST AT BROOKLYN QUEENS EXP** **NY MANIFEST** **NYR000057919**
< 1/8 **BROOKLYN, NY 11201**
0.116 mi.
610 ft. **Site 21 of 26 in cluster G**

Relative:
Higher

Actual:
25 ft.

RCRA Listings:

Date Form Received by Agency:	20070101
Handler Name:	Nysdot Region 2 Brooklyn Queens Expwy
Handler Address:	NAVY ST AT BROOKLYN QUEENS EXP
Handler City,State,Zip:	BROOKLYN, NY 11201
EPA ID:	NYR000057919
Contact Name:	SAMIR NANDY
Contact Address:	21ST ST ROOM 304
Contact City,State,Zip:	LONG ISLAND CITY, NY 11101
Contact Telephone:	718-797-1663
Contact Fax:	Not reported
Contact Email:	Not reported
Contact Title:	Not reported
EPA Region:	02
Land Type:	Not reported
Federal Waste Generator Description:	Not a generator, verified
Non-Notifier:	Not reported
Biennial Report Cycle:	Not reported
Accessibility:	Not reported
Active Site Indicator:	Not reported
State District Owner:	Ny
State District:	NYSDEC R2
Mailing Address:	21ST ST ROOM 304
Mailing City,State,Zip:	LONG ISLAND CITY, NY 11101
Owner Name:	Nysdot Region 2
Owner Type:	State
Operator Name:	Nysdot Region 2
Operator Type:	State
Short-Term Generator Activity:	No
Importer Activity:	No
Mixed Waste Generator:	No
Transporter Activity:	No
Transfer Facility Activity:	No
Recycler Activity with Storage:	No
Small Quantity On-Site Burner Exemption:	No
Smelting Melting and Refining Furnace Exemption:	No
Underground Injection Control:	No
Off-Site Waste Receipt:	No
Universal Waste Indicator:	No
Universal Waste Destination Facility:	No
Federal Universal Waste:	No
Active Site State-Reg Handler:	---
Federal Facility Indicator:	Not reported
Hazardous Secondary Material Indicator:	NN
Sub-Part K Indicator:	Not reported
2018 GPRA Permit Baseline:	Not on the Baseline
2018 GPRA Renewals Baseline:	Not on the Baseline
202 GPRA Corrective Action Baseline:	No
Subject to Corrective Action Universe:	No
Non-TSDFs Where RCRA CA has Been Imposed Universe:	No
Corrective Action Priority Ranking:	No NCAPS ranking
Environmental Control Indicator:	No
Institutional Control Indicator:	No

NYSDOT REGION 2 BROOKLYN QUEENS EXPWY (Continued) **1001224574**

Human Exposure Controls Indicator:	N/A
Groundwater Controls Indicator:	N/A
Significant Non-Complier Universe:	No
Unaddressed Significant Non-Complier Universe:	No
Addressed Significant Non-Complier Universe:	No
Significant Non-Complier With a Compliance Schedule Universe:	No
Financial Assurance Required:	Not reported
Handler Date of Last Change:	20150414
Recognized Trader-Importer:	No
Recognized Trader-Exporter:	No
Importer of Spent Lead Acid Batteries:	No
Exporter of Spent Lead Acid Batteries:	No
Recycler Activity Without Storage:	Not reported
Manifest Broker:	Not reported
Sub-Part P Indicator:	No

Hazardous Waste Summary:

Waste Code:	D008
Waste Description:	Lead

Handler - Owner Operator:

Owner/Operator Indicator:	Owner
Owner/Operator Name: NYSDOT REGION 2	
Legal Status:	State
Date Became Current:	Not reported
Date Ended Current:	Not reported
Owner/Operator Address:	47-40 21ST ST
Owner/Operator City,State,Zip:	LONG ISLAND CITY, NY 11101
Owner/Operator Telephone:	718-482-4801
Owner/Operator Telephone Ext:	Not reported
Owner/Operator Fax:	Not reported
Owner/Operator Email:	Not reported

Owner/Operator Indicator:	Operator
Owner/Operator Name: NYSDOT REGION 2	
Legal Status:	State
Date Became Current:	Not reported
Date Ended Current:	Not reported
Owner/Operator Address:	47-40 21ST ST
Owner/Operator City,State,Zip:	LONG ISLAND CITY, NY 11101
Owner/Operator Telephone:	718-482-4801
Owner/Operator Telephone Ext:	Not reported
Owner/Operator Fax:	Not reported
Owner/Operator Email:	Not reported

Owner/Operator Indicator:	Owner
Owner/Operator Name: NYSDOT REGION 2	
Legal Status:	State
Date Became Current:	Not reported
Date Ended Current:	Not reported
Owner/Operator Address:	47-40 21ST ST
Owner/Operator City,State,Zip:	LONG ISLAND CITY, NY 11101
Owner/Operator Telephone:	718-482-4801
Owner/Operator Telephone Ext:	Not reported
Owner/Operator Fax:	Not reported

NYSDOT REGION 2 BROOKLYN QUEENS EXPWY (Continued) **1001224574**

Owner/Operator Email: Not reported

Historic Generators:

Receive Date: 20060101
Handler Name: NYSDOT REGION 2 BROOKLYN QUEENS EXPWY
Federal Waste Generator Description: Not a generator, verified
State District Owner: Ny
Large Quantity Handler of Universal Waste: No
Recognized Trader Importer: No
Recognized Trader Exporter: No
Spent Lead Acid Battery Importer: No
Spent Lead Acid Battery Exporter: No
Current Record: No
Non Storage Recycler Activity: Not reported
Electronic Manifest Broker: Not reported

Receive Date: 20070101
Handler Name: NYSDOT REGION 2 BROOKLYN QUEENS EXPWY
Federal Waste Generator Description: Not a generator, verified
State District Owner: Ny
Large Quantity Handler of Universal Waste: No
Recognized Trader Importer: No
Recognized Trader Exporter: No
Spent Lead Acid Battery Importer: No
Spent Lead Acid Battery Exporter: No
Current Record: Yes
Non Storage Recycler Activity: Not reported
Electronic Manifest Broker: Not reported

Receive Date: 19980709
Handler Name: NYSDOT REGION 2 BROOKLYN QUEENS EXPWY
Federal Waste Generator Description: Not a generator, verified
State District Owner: Ny
Large Quantity Handler of Universal Waste: No
Recognized Trader Importer: No
Recognized Trader Exporter: No
Spent Lead Acid Battery Importer: No
Spent Lead Acid Battery Exporter: No
Current Record: No
Non Storage Recycler Activity: Not reported
Electronic Manifest Broker: Not reported

List of NAICS Codes and Descriptions:
NAICS Codes: No NAICS Codes Found

Facility Has Received Notices of Violations:
Violations: No Violations Found

Evaluation Action Summary:
Evaluations: No Evaluations Found

NY MANIFEST:
Name: NYSDOT
Address: NAVY ST AT BROOKLYN QUEENS EXP

NYSDOT REGION 2 BROOKLYN QUEENS EXPWY (Continued) **1001224574**

City,State,Zip:	BROOKLYN, NY 11201
Country:	USA
EPA ID:	NYR000057919
Facility Status:	Not reported
Location Address 1:	NAVY ST
Code:	BP
Location Address 2:	Not reported
Total Tanks:	Not reported
Location City:	BROOKLYN
Location State:	NY
Location Zip:	Not reported
Location Zip 4:	Not reported

NY MANIFEST:

EPAID:	NYR000057919
Mailing Name:	NYSDOT
Mailing Contact:	RONALD E STOKES
Mailing Address 1:	47-40 21ST ST
Mailing Address 2:	Not reported
Mailing City:	LONG ISLAND CITY
Mailing State:	NY
Mailing Zip:	11101
Mailing Zip 4:	Not reported
Mailing Country:	USA
Mailing Phone:	7187971663

I181 **MAYFAIR SHIP SUPPLIES INC** **NY AST** **U004076455**
West **172 NASSAU ST** **N/A**
< 1/8 **BROOKLYN, NY 11201**
0.117 mi.
617 ft. **Site 7 of 11 in cluster I**

Relative:
Higher

Actual:
54 ft.

AST:

Name:	MAYFAIR SHIP SUPPLIES INC
Address:	172 NASSAU ST
City,State,Zip:	BROOKLYN, NY 11201
Region:	STATE
DEC Region:	2
Site Status:	Unregulated/Closed
Facility Id:	2-085065
Program Type:	PBS
UTM X:	585783.32324
UTM Y:	4505772.08644
Expiration Date:	N/A
Site Type:	Other

Affiliation Records:

Site Id:	2016
Affiliation Type:	Facility Owner
Company Name:	MAYFAIR SHIP SUPPLIES INC
Contact Type:	Not reported
Contact Name:	Not reported
Address1:	172 NASSAU ST
Address2:	Not reported
City:	BROOKLYN
State:	NY
Zip Code:	11201
Country Code:	001

MAYFAIR SHIP SUPPLIES INC (Continued) **U004076455**

Phone:	(718) 852-8350
EMail:	Not reported
Fax Number:	Not reported
Modified By:	TRANSLAT
Date Last Modified:	2004-03-04

Site Id:	2016
Affiliation Type:	Mail Contact
Company Name:	MAYFAIR SHIP SUPPLIES INC
Contact Type:	Not reported
Contact Name:	Not reported
Address1:	172 NASSAU ST
Address2:	Not reported
City:	BROOKLYN
State:	NY
Zip Code:	11201
Country Code:	001
Phone:	(718) 852-8350
EMail:	Not reported
Fax Number:	Not reported
Modified By:	TRANSLAT
Date Last Modified:	2004-03-04

Site Id:	2016
Affiliation Type:	Facility Operator
Company Name:	MAYFAIR SHIP SUPPLIES INC
Contact Type:	Not reported
Contact Name:	MAYFAIR SHIP SUPPLIES INC
Address1:	Not reported
Address2:	Not reported
City:	Not reported
State:	NN
Zip Code:	Not reported
Country Code:	001
Phone:	(718) 852-8350
EMail:	Not reported
Fax Number:	Not reported
Modified By:	TRANSLAT
Date Last Modified:	2004-03-04

Site Id:	2016
Affiliation Type:	Emergency Contact
Company Name:	MAYFAIR SHIP SUPPLIES INC
Contact Type:	Not reported
Contact Name:	MICHAEL PETIKAS
Address1:	Not reported
Address2:	Not reported
City:	Not reported
State:	NN
Zip Code:	Not reported
Country Code:	001
Phone:	(516) 678-5499
EMail:	Not reported
Fax Number:	Not reported
Modified By:	TRANSLAT
Date Last Modified:	2004-03-04

MAYFAIR SHIP SUPPLIES INC (Continued) **U004076455**

Tank Info:

Tank Number:	001
Tank Id:	3272
Material Code:	0001
Common Name of Substance:	#2 Fuel Oil (On-Site Consumption)

Equipment Records:

	H05 - Tank Leak Detection - In-Tank System (ATG)
	I04 - Overfill - Product Level Gauge (A/G)
	C01 - Pipe Location - Aboveground
	J02 - Dispenser - Suction Dispenser
	L09 - Piping Leak Detection - Exempt Suction Piping
	G03 - Tank Secondary Containment - Vault (w/o access)
	D01 - Pipe Type - Steel/Carbon Steel/Iron
	F01 - Pipe External Protection - Painted/Asphalt Coating
	A00 - Tank Internal Protection - None
	B01 - Tank External Protection - Painted/Asphalt Coating
Tank Location:	Aboveground in subterranean vault with access for inspections.....
	Tank in subterranean vault but accessible for inspection.
Tank Type:	Steel/Carbon Steel/Iron
Tank Status:	Closed - Removed
Pipe Model:	Not reported
Install Date:	Not reported
Capacity Gallons:	2842
Tightness Test Method:	-
Date Test:	Not reported
Next Test Date:	Not reported
Date Tank Closed:	01/01/2014
Register:	True
Modified By:	MJGRIFFI
Last Modified:	05/09/2022
Material Name:	#2 fuel oil (on-site consumption)

I182 **172 NASSAU STREET - DOB JOB NO. NB - 301914739** **NY VCP** **S125316873**
West **172 NASSAU STREET** **N/A**
< 1/8 **NEW YORK CITY, NY**
0.117 mi.
617 ft. **Site 8 of 11 in cluster I**

Relative: VCP NYC:
Higher

Project ID:	12TMP0528K,12EH-N528K,13CVCP076K
Name:	172 NASSAU STREET - DOB JOB NO. NB - 301914739
Address:	172 NASSAU STREET
City,State,Zip:	NEW YORK CITY, NY
Borough:	Brooklyn
BBL:	3.0010800123001E+19
OER Program:	VCP (Enrolled), E/RD (Review)
Phase:	Completed
Latitude:	40.698426
Longitude:	-73.98459
Postcode:	2
Community Board:	33
Council District:	15
Census Tract:	Not reported
BIN:	Not reported
NTA:	DUMBO-Vinegar Hill-Downtown Brooklyn-Boerum Hill

Actual:
54 ft.

J183 **LOT 5,TAXBLOCK 122** **NY E DESIGNATION** **S108469608**
SSW **277 GOLD STREET** **N/A**
< 1/8 **BROOKLYN, NY 11201**
0.117 mi.
618 ft. **Site 4 of 6 in cluster J**

Relative: **Higher**
Actual: **25 ft.**

E DESIGNATION:

Name:	LOT 5,TAXBLOCK 122
Address:	277 GOLD STREET
City,State,Zip:	BROOKLYN, NY 11201
Tax Lot(s):	5
Tax Block:	122
Borough Code:	BK
E-No:	E-117
Effective Date:	2003-08-19
Satisfaction Date:	Not reported
Ceqr Number:	03DCP035K
Ulurp Number:	020263 ZMK
Zoning Map No:	12d
Description:	Underground Gasoline Storage Tanks* Testing Protocol.;Window Wall Attenuation & Alternate Ventilation
Lot Remediation Date:	Not reported

L184 **VAULT#3264** **NY Spills** **S106866904**
NE **40-14 1ST AVE** **N/A**
< 1/8 **BROOKLYN, NY**
0.117 mi.
620 ft. **Site 7 of 10 in cluster L**

Relative: **Lower**
Actual: **12 ft.**

SPILLS:

Name:	VAULT#3264
Address:	40-14 1ST AVE
City,State,Zip:	BROOKLYN, NY
Spill Number/Closed Date:	0412609 / 2006-10-23
Facility ID:	0412609
Facility Type:	ER
DER Facility ID:	273484
Site ID:	338157
DEC Region:	2
Spill Cause:	Equipment Failure
Spill Class:	C4
SWIS:	2401
Spill Date:	2005-03-01
Investigator:	JHOCONNE
Referred To:	Not reported
Reported to Dept:	2005-03-01
CID:	444
Water Affected:	Not reported
Spill Source:	Commercial/Industrial
Spill Notifier:	Responsible Party
Cleanup Ceased:	Not reported
Cleanup Meets Std:	False
Last Inspection:	Not reported
Recommended Penalty:	False
UST Trust:	False
Remediation Phase:	0
Date Entered In Computer:	2005-03-01
Spill Record Last Update:	2006-10-23
Spiller Name:	ERT DESK

VAULT#3264 (Continued) **S106866904**

Spiller Company:	VAULT#3264
Spiller Address:	40-14 1ST AVE
Spiller Company:	001
Contact Name:	ERT DESK
DEC Memo:	"
	Not reported
	Not reported
	Not reported
	Not reported
	Not reported
	Not reported
	Not reported
	Not reported
	Not reported
	Not reported
	Not reported
	Not reported
	Not reported
	Not reported
	Not reported
	Not reported
	Not reported
Remarks:	"
	Not reported
	Not reported
	Not reported

All Materials:

Site ID:	338157
Operable Unit ID:	1100122
Operable Unit:	01
Material ID:	580375
Material Code:	0541A
Material Name:	dielectric fluid
Case No.:	Not reported
Material FA:	Petroleum
Quantity:	2.00
Units:	G
Recovered:	.00
Resource Affected:	Soil
Oxygenate:	Not reported

H185 **CON EDISON MANHOLE 639** **RCRA NonGen / NLR** **1014926362**
NE **NAVY ST & SANDS ST NE COR** **NY MANIFEST** **NYP004241170**
< 1/8 **BROOKLYN, NY 11201**
0.118 mi.
621 ft. **Site 3 of 26 in cluster H**

Relative: **Lower**

Actual: **14 ft.**

RCRA Listings:

Date Form Received by Agency:	20110930
Handler Name:	Con Edison Manhole 639
Handler Address:	NAVY ST & SANDS ST NE COR
Handler City,State,Zip:	BROOKLYN, NY 11201
EPA ID:	NYP004241170
Contact Name:	DOMINICK TURITTO
Contact Address:	Not reported
Contact City,State,Zip:	Not reported
Contact Telephone:	718-802-5194

CON EDISON MANHOLE 639 (Continued) **1014926362**

Contact Fax:	Not reported
Contact Email:	Not reported
Contact Title:	SR OFFICE ASSISTANT A X L1-2
EPA Region:	02
Land Type:	Private
Federal Waste Generator Description:	Not a generator, verified
Non-Notifier:	Not reported
Biennial Report Cycle:	Not reported
Accessibility:	Not reported
Active Site Indicator:	Not reported
State District Owner:	Ny
State District:	NYSDEC R2
Mailing Address:	4 IRVING PL, RM 828
Mailing City,State,Zip:	NEW YORK, NY 10003
Owner Name:	Not reported
Owner Type:	Not reported
Operator Name:	Not reported
Operator Type:	Not reported
Short-Term Generator Activity:	No
Importer Activity:	No
Mixed Waste Generator:	No
Transporter Activity:	No
Transfer Facility Activity:	No
Recycler Activity with Storage:	No
Small Quantity On-Site Burner Exemption:	No
Smelting Melting and Refining Furnace Exemption:	No
Underground Injection Control:	No
Off-Site Waste Receipt:	No
Universal Waste Indicator:	No
Universal Waste Destination Facility:	No
Federal Universal Waste:	No
Active Site State-Reg Handler:	---
Federal Facility Indicator:	Not reported
Hazardous Secondary Material Indicator:	NN
Sub-Part K Indicator:	Not reported
2018 GPRA Permit Baseline:	Not on the Baseline
2018 GPRA Renewals Baseline:	Not on the Baseline
202 GPRA Corrective Action Baseline:	No
Subject to Corrective Action Universe:	No
Non-TSDFs Where RCRA CA has Been Imposed Universe:	No
Corrective Action Priority Ranking:	No NCAPS ranking
Environmental Control Indicator:	No
Institutional Control Indicator:	No
Human Exposure Controls Indicator:	N/A
Groundwater Controls Indicator:	N/A
Significant Non-Complier Universe:	No
Unaddressed Significant Non-Complier Universe:	No
Addressed Significant Non-Complier Universe:	No
Significant Non-Complier With a Compliance Schedule Universe:	No
Financial Assurance Required:	Not reported
Handler Date of Last Change:	20111206
Recognized Trader-Importer:	No
Recognized Trader-Exporter:	No
Importer of Spent Lead Acid Batteries:	No
Exporter of Spent Lead Acid Batteries:	No
Recycler Activity Without Storage:	Not reported
Manifest Broker:	Not reported

CON EDISON MANHOLE 639 (Continued) **1014926362**

Sub-Part P Indicator: No

Historic Generators:

Receive Date:	20110831
Handler Name: CON EDISON MANHOLE 639	
Federal Waste Generator Description:	Conditionally Exempt Small Quantity Generator
State District Owner:	Ny
Large Quantity Handler of Universal Waste:	No
Recognized Trader Importer:	No
Recognized Trader Exporter:	No
Spent Lead Acid Battery Importer:	No
Spent Lead Acid Battery Exporter:	No
Current Record:	No
Non Storage Recycler Activity:	Not reported
Electronic Manifest Broker:	Not reported

Receive Date:	20110930
Handler Name: CON EDISON MANHOLE 639	
Federal Waste Generator Description:	Not a generator, verified
State District Owner:	Ny
Large Quantity Handler of Universal Waste:	No
Recognized Trader Importer:	No
Recognized Trader Exporter:	No
Spent Lead Acid Battery Importer:	No
Spent Lead Acid Battery Exporter:	No
Current Record:	Yes
Non Storage Recycler Activity:	Not reported
Electronic Manifest Broker:	Not reported

List of NAICS Codes and Descriptions:
NAICS Codes: No NAICS Codes Found

Facility Has Received Notices of Violations:
Violations: No Violations Found

Evaluation Action Summary:
Evaluations: No Evaluations Found

NY MANIFEST:

Name:	CONED
Address:	NAVY ST & SANDS ST NE COR
City,State,Zip:	BROOKLYN, NY 11201
Country:	USA
EPA ID:	NYP004241170
Facility Status:	Not reported
Location Address 1:	NAVY ST
Code:	BP
Location Address 2:	SAND ST
Total Tanks:	Not reported
Location City:	BROOKLYN
Location State:	NY
Location Zip:	Not reported
Location Zip 4:	Not reported

CON EDISON MANHOLE 639 (Continued) **1014926362**

NY MANIFEST:

EPAID:	NYP004241170
Mailing Name:	CONED
Mailing Contact:	CONED
Mailing Address 1:	4 IRVING PLACE
Mailing Address 2:	15TH FLOOR
Mailing City:	NEW YORK
Mailing State:	NY
Mailing Zip:	10003
Mailing Zip 4:	Not reported
Mailing Country:	USA
Mailing Phone:	Not reported

NY MANIFEST:

Document ID:	Not reported
Manifest Status:	Not reported
seq:	Not reported
Year:	2018
Trans1 State ID:	NYD006982359
Trans2 State ID:	Not reported
Generator Ship Date:	09/01/2011
Trans1 Recv Date:	09/01/2011
Trans2 Recv Date:	Not reported
TSD Site Recv Date:	09/02/2011
Part A Recv Date:	Not reported
Part B Recv Date:	Not reported
Generator EPA ID:	NYP004241170
Trans1 EPA ID:	Not reported
Trans2 EPA ID:	Not reported
TSDF ID 1:	NYD980593636
TSDF ID 2:	Not reported
Manifest Tracking Number:	003203311FLE
Import Indicator:	N
Export Indicator:	N
Discr Quantity Indicator:	N
Discr Type Indicator:	N
Discr Residue Indicator:	N
Discr Partial Reject Indicator:	N
Discr Full Reject Indicator:	N
Manifest Ref Number:	Not reported
Alt Facility RCRA ID:	Not reported
Alt Facility Sign Date:	Not reported
MGMT Method Type Code:	H141
Waste Code:	Not reported
Waste Code:	Not reported
Waste Code:	Not reported
Waste Code:	Not reported
Waste Code:	Not reported
Waste Code:	Not reported
Quantity:	75
Units:	K - Kilograms (2.2 pounds)
Number of Containers:	1
Container Type:	DM - Metal drums, barrels
Handling Method:	L Landfill.
Specific Gravity:	1
Waste Code:	D008

CON EDISON MANHOLE 639 (Continued) **1014926362**

Waste Code 1_2:	B007
Waste Code 1_3:	Not reported
Waste Code 1_4:	Not reported
Waste Code 1_5:	Not reported
Waste Code 1_6:	Not reported

H186 **CON EDISON** **RCRA NonGen / NLR** **1018279895**
NE **SANDS ST & NAVY ST SB13705** **FINDS** **NYP004747481**
< 1/8 **BROOKLYN, NY 11235** **ECHO**
0.118 mi.
621 ft. **Site 4 of 26 in cluster H**

Relative: **Lower**
Actual: **14 ft.**

RCRA Listings:

Date Form Received by Agency:	20150309
Handler Name:	Con Edison
Handler Address:	SANDS ST & NAVY ST SB13704
Handler City,State,Zip:	BROOKLYN, NY 11235
EPA ID:	NYP004747481
Contact Name:	THOMAS TEELING
Contact Address:	Not reported
Contact City,State,Zip:	Not reported
Contact Telephone:	212-460-3770
Contact Fax:	Not reported
Contact Email:	Not reported
Contact Title:	Not reported
EPA Region:	02
Land Type:	Private
Federal Waste Generator Description:	Not a generator, verified
Non-Notifier:	Not reported
Biennial Report Cycle:	Not reported
Accessibility:	Not reported
Active Site Indicator:	Not reported
State District Owner:	Ny
State District:	NYSDEC R2
Mailing Address:	IRVING PL, 15TH FL NE
Mailing City,State,Zip:	NEW YORK, NY 10003
Owner Name:	Not reported
Owner Type:	Not reported
Operator Name:	Not reported
Operator Type:	Not reported
Short-Term Generator Activity:	No
Importer Activity:	No
Mixed Waste Generator:	No
Transporter Activity:	No
Transfer Facility Activity:	No
Recycler Activity with Storage:	No
Small Quantity On-Site Burner Exemption:	No
Smelting Melting and Refining Furnace Exemption:	No
Underground Injection Control:	No
Off-Site Waste Receipt:	No
Universal Waste Indicator:	No
Universal Waste Destination Facility:	No
Federal Universal Waste:	No
Active Site State-Reg Handler:	---
Federal Facility Indicator:	Not reported
Hazardous Secondary Material Indicator:	NN
Sub-Part K Indicator:	Not reported

CON EDISON (Continued) **1018279895**

2018 GPRA Permit Baseline:	Not on the Baseline
2018 GPRA Renewals Baseline:	Not on the Baseline
202 GPRA Corrective Action Baseline:	No
Subject to Corrective Action Universe:	No
Non-TSDFs Where RCRA CA has Been Imposed Universe:	No
Corrective Action Priority Ranking:	No NCAPS ranking
Environmental Control Indicator:	No
Institutional Control Indicator:	No
Human Exposure Controls Indicator:	N/A
Groundwater Controls Indicator:	N/A
Significant Non-Complier Universe:	No
Unaddressed Significant Non-Complier Universe:	No
Addressed Significant Non-Complier Universe:	No
Significant Non-Complier With a Compliance Schedule Universe:	No
Financial Assurance Required:	Not reported
Handler Date of Last Change:	20160502
Recognized Trader-Importer:	No
Recognized Trader-Exporter:	No
Importer of Spent Lead Acid Batteries:	No
Exporter of Spent Lead Acid Batteries:	No
Recycler Activity Without Storage:	Not reported
Manifest Broker:	Not reported
Sub-Part P Indicator:	No

Historic Generators:

Receive Date:	20150309
Handler Name: CON EDISON	
Federal Waste Generator Description:	Large Quantity Generator
State District Owner:	Ny
Large Quantity Handler of Universal Waste:	No
Recognized Trader Importer:	No
Recognized Trader Exporter:	No
Spent Lead Acid Battery Importer:	No
Spent Lead Acid Battery Exporter:	No
Current Record:	No
Non Storage Recycler Activity:	Not reported
Electronic Manifest Broker:	Not reported

Receive Date:	20150309
Handler Name: CON EDISON	
Federal Waste Generator Description:	Not a generator, verified
State District Owner:	Ny
Large Quantity Handler of Universal Waste:	No
Recognized Trader Importer:	No
Recognized Trader Exporter:	No
Spent Lead Acid Battery Importer:	No
Spent Lead Acid Battery Exporter:	No
Current Record:	Yes
Non Storage Recycler Activity:	Not reported
Electronic Manifest Broker:	Not reported

List of NAICS Codes and Descriptions:

NAICS Codes:	No NAICS Codes Found

CON EDISON (Continued) **1018279895**

Facility Has Received Notices of Violations:
Violations: No Violations Found

Evaluation Action Summary:
Evaluations: No Evaluations Found

FINDS:
Registry ID: 110067697852

Click Here for FRS Facility Detail Report:

Environmental Interest/Information System:
RCRAInfo is a national information system that supports the Resource Conservation and Recovery Act (RCRA) program through the tracking of events and activities related to facilities that generate, transport, and treat, store, or dispose of hazardous waste. RCRAInfo allows RCRA program staff to track the notification, permit, compliance, and corrective action activities required under RCRA.

Click this hyperlink while viewing on your computer to access additional FINDS: detail in the EDR Site Report.

ECHO:

Envid:	1018279895
Registry ID:	110067697852
DFR URL:	http://echo.epa.gov/detailed-facility-report?fid=110067697852
Name:	CON EDISON
Address:	SANDS ST & NAVY ST SB13705
City,State,Zip:	BROOKLYN, NY 11235

H187 **CONSOLIDATED EDISON** **NY MANIFEST** **1009241907**
NE **NAVY ST & SANDS ST MH642** **N/A**
< 1/8 **BROOKLYN, NY 11201**
0.118 mi.
621 ft. **Site 5 of 26 in cluster H**

Relative:
Lower

Actual:
14 ft.

NY MANIFEST:

Name:	CONSOLIDATED EDISON
Address:	NAVY ST & SANDS ST MH642
City,State,Zip:	BROOKLYN, NY 11201
Country:	USA
EPA ID:	NYP004104535
Facility Status:	Not reported
Location Address 1:	NAVY ST & SANDS ST MH642
Code:	BP
Location Address 2:	Not reported
Total Tanks:	Not reported
Location City:	BROOKLYN
Location State:	NY
Location Zip:	11201
Location Zip 4:	Not reported

NY MANIFEST:

EPAID:	NYP004104535
Mailing Name:	CONSOLIDATED EDISON
Mailing Contact:	FRANKLIN MURRAY
Mailing Address 1:	4 IRVING PLACE RM 828

CONSOLIDATED EDISON (Continued) **1009241907**

Mailing Address 2:	Not reported
Mailing City:	NEW YORK
Mailing State:	NY
Mailing Zip:	10003
Mailing Zip 4:	Not reported
Mailing Country:	USA
Mailing Phone:	2124602808

H188 **MANHOLE #693** **NY Spills** **S106009749**
NE **SANDS ST/GULL ST** **N/A**
< 1/8 **BROOKLYN, NY**
0.119 mi.
626 ft. **Site 6 of 26 in cluster H**

Relative:
Lower

Actual:
13 ft.

SPILLS:

Name:	MANHOLE #693
Address:	SANDS ST/GULL ST
City,State,Zip:	BROOKLYN, NY
Spill Number/Closed Date:	0209039 / 2002-12-04
Facility ID:	0209039
Facility Type:	ER
DER Facility ID:	140457
Site ID:	166700
DEC Region:	2
Spill Cause:	Unknown
Spill Class:	C4
SWIS:	2401
Spill Date:	2002-12-02
Investigator:	KMFOLEY
Referred To:	Not reported
Reported to Dept:	2002-12-03
CID:	281
Water Affected:	Not reported
Spill Source:	Unknown
Spill Notifier:	Affected Persons
Cleanup Ceased:	Not reported
Cleanup Meets Std:	False
Last Inspection:	Not reported
Recommended Penalty:	False
UST Trust:	False
Remediation Phase:	0
Date Entered In Computer:	2002-12-03
Spill Record Last Update:	2002-12-10
Spiller Name:	Not reported
Spiller Company:	UNKNOWN
Spiller Address:	Not reported
Spiller Company:	999
Contact Name:	KEVIN MCCARDLE
DEC Memo:	"
	Not reported
	Not reported
	Not reported
	Not reported
	Not reported
	Not reported
	Not reported
	Not reported

MANHOLE #693 (Continued) **S106009749**

Not reported
Not reported
Not reported
Not reported
Not reported
Not reported
Not reported
Not reported
Not reported
Not reported
Not reported
Not reported
Remarks: "
Not reported
Not reported
Not reported
Not reported
Not reported
Not reported

All Materials:

Site ID:	166700
Operable Unit ID:	860465
Operable Unit:	01
Material ID:	516024
Material Code:	0066A
Material Name:	unknown petroleum
Case No.:	Not reported
Material FA:	Petroleum
Quantity:	1.00
Units:	G
Recovered:	.00
Resource Affected:	Soil
Oxygenate:	Not reported

H189 **MANHOLE # 60360** **NY Spills** **S106007892**
NE **NAVY ST/SAND ST** **N/A**
< 1/8 **BROOKLYN, NY**
0.119 mi.
626 ft. **Site 7 of 26 in cluster H**

Relative: **Lower**

Actual: **13 ft.**

SPILLS:

Name:	MANHOLE # 60360
Address:	NAVY ST/SAND ST
City,State,Zip:	BROOKLYN, NY
Spill Number/Closed Date:	0206672 / 2003-04-22
Facility ID:	0206672
Facility Type:	ER
DER Facility ID:	84841
Site ID:	94778
DEC Region:	2
Spill Cause:	Unknown
Spill Class:	C4
SWIS:	2401
Spill Date:	2002-09-27
Investigator:	AERODRIG
Referred To:	Not reported

MANHOLE # 60360 (Continued) **S106007892**

Reported to Dept:	2002-09-27
CID:	281
Water Affected:	Not reported
Spill Source:	Unknown
Spill Notifier:	Affected Persons
Cleanup Ceased:	Not reported
Cleanup Meets Std:	False
Last Inspection:	Not reported
Recommended Penalty:	False
UST Trust:	False
Remediation Phase:	0
Date Entered In Computer:	2002-09-27
Spill Record Last Update:	2003-04-29
Spiller Name:	Not reported
Spiller Company:	UNKNOWN
Spiller Address:	Not reported
Spiller Company:	999
Contact Name:	ANDREW MORRIS
DEC Memo:	"
	Not reported
	Not reported
	Not reported
	Not reported
	Not reported
	Not reported
	Not reported
	Not reported
	Not reported
	Not reported
	Not reported
	Not reported
	Not reported
	Not reported
	Not reported
	Not reported
	Not reported
	Not reported
	Not reported
	Not reported
	Not reported
	Not reported
	Not reported
	Not reported
	Not reported
	Not reported
	Not reported
	Not reported
	Not reported
Remarks:	"
	Not reported
	Not reported
	Not reported
	Not reported

All Materials:

Site ID:	94778
Operable Unit ID:	859343
Operable Unit:	01
Material ID:	517275

MANHOLE # 60360 (Continued) **S106007892**

Material Code:	0066A
Material Name:	unknown petroleum
Case No.:	Not reported
Material FA:	Petroleum
Quantity:	1.00
Units:	G
Recovered:	.00
Resource Affected:	Soil
Oxygenate:	Not reported

H190 **MANHOLE 692** **NY Spills** **S106007245**
NE **SANDS ST/NAVY ST** **N/A**
< 1/8 **BROOKLYN, NY**
0.119 mi.
626 ft. **Site 8 of 26 in cluster H**

Relative: **Lower**

Actual: **13 ft.**

SPILLS:

Name:	MANHOLE 692
Address:	SANDS ST/NAVY ST
City,State,Zip:	BROOKLYN, NY
Spill Number/Closed Date:	0205907 / 2002-11-07
Facility ID:	0205907
Facility Type:	ER
DER Facility ID:	191724
Site ID:	232700
DEC Region:	2
Spill Cause:	Unknown
Spill Class:	C4
SWIS:	2401
Spill Date:	2002-09-06
Investigator:	AERODRIG
Referred To:	Not reported
Reported to Dept:	2002-09-07
CID:	211
Water Affected:	Not reported
Spill Source:	Unknown
Spill Notifier:	Responsible Party
Cleanup Ceased:	Not reported
Cleanup Meets Std:	False
Last Inspection:	Not reported
Recommended Penalty:	False
UST Trust:	False
Remediation Phase:	0
Date Entered In Computer:	2002-09-07
Spill Record Last Update:	2002-11-07
Spiller Name:	CALLER
Spiller Company:	CON ED
Spiller Address:	4 IRVING PLACE
Spiller Company:	001
Contact Name:	ANDREW MORRIS
DEC Memo:	"
	Not reported
	Not reported
	Not reported
	Not reported
	Not reported
	Not reported

MANHOLE 692 (Continued) **S106007245**

Not reported
Not reported
Not reported
Not reported
Not reported
Not reported
Not reported
Not reported
Not reported
Not reported
Not reported
Not reported
Not reported
Not reported
Not reported
Not reported
Not reported
Not reported
Not reported
Remarks: "
Not reported
Not reported

All Materials:

Site ID:	232700
Operable Unit ID:	857496
Operable Unit:	01
Material ID:	516521
Material Code:	0541A
Material Name:	dielectric fluid
Case No.:	Not reported
Material FA:	Petroleum
Quantity:	1.00
Units:	G
Recovered:	.00
Resource Affected:	Soil
Oxygenate:	Not reported

H191 **MANHOLE #723** **NY Spills** **S106007407**
NE **NAVY ST & SAND ST** **N/A**
< 1/8 **BROOKLYN, NY**
0.119 mi.
626 ft. **Site 9 of 26 in cluster H**

Relative: **Lower**

Actual: **13 ft.**

SPILLS:

Name:	MANHOLE #723
Address:	NAVY ST & SAND ST
City,State,Zip:	BROOKLYN, NY
Spill Number/Closed Date:	0206068 / 2002-09-12
Facility ID:	0206068
Facility Type:	ER
DER Facility ID:	247635
Site ID:	306624
DEC Region:	2
Spill Cause:	Equipment Failure
Spill Class:	C4
SWIS:	2401
Spill Date:	2002-09-12

MANHOLE #723 (Continued) **S106007407**

Investigator:	AERODRIG
Referred To:	Not reported
Reported to Dept:	2002-09-12
CID:	201
Water Affected:	Not reported
Spill Source:	Commercial/Industrial
Spill Notifier:	Responsible Party
Cleanup Ceased:	Not reported
Cleanup Meets Std:	False
Last Inspection:	Not reported
Recommended Penalty:	False
UST Trust:	False
Remediation Phase:	0
Date Entered In Computer:	2002-09-12
Spill Record Last Update:	2002-09-12
Spiller Name:	KEVIN MCARDLE
Spiller Company:	CON ED
Spiller Address:	4 IRVING PLACE
Spiller Company:	001
Contact Name:	CALLER
DEC Memo:	"
	Not reported
Remarks:	"
	Not reported
	Not reported
	Not reported
	Not reported
	Not reported
	Not reported

All Materials:

Site ID:	306624
Operable Unit ID:	858554
Operable Unit:	01
Material ID:	516679
Material Code:	0066A
Material Name:	unknown petroleum
Case No.:	Not reported
Material FA:	Petroleum
Quantity:	2.00
Units:	G
Recovered:	.00
Resource Affected:	Sewer
Oxygenate:	Not reported

H192 **MANHOLE M639** **NY Spills** **S108058767**
NE **NAVY ST/ SANDS ST** **N/A**
< 1/8 **BROOKLYN, NY**
0.119 mi.
626 ft. **Site 10 of 26 in cluster H**

Relative: SPILLS:
Lower

Actual: Name:	MANHOLE M639
13 ft. Address:	NAVY ST/ SANDS ST
City,State,Zip:	BROOKLYN, NY
Spill Number/Closed Date:	0604514 / 2006-10-05
Facility ID:	0604514

MANHOLE M639 (Continued) **S108058767**

Facility Type:	ER
DER Facility ID:	317493
Site ID:	367503
DEC Region:	2
Spill Cause:	Unknown
Spill Class:	C4
SWIS:	2401
Spill Date:	2006-07-20
Investigator:	JHOCONNE
Referred To:	Not reported
Reported to Dept:	2006-07-21
CID:	409
Water Affected:	Not reported
Spill Source:	Commercial/Industrial
Spill Notifier:	Responsible Party
Cleanup Ceased:	Not reported
Cleanup Meets Std:	False
Last Inspection:	Not reported
Recommended Penalty:	False
UST Trust:	False
Remediation Phase:	0
Date Entered In Computer:	2006-07-21
Spill Record Last Update:	2006-10-05
Spiller Name:	ERT DESK MIKE DAUGHTERY
Spiller Company:	MANHOLE M639
Spiller Address:	NAVY ST/ SANDS ST
Spiller Company:	001
Contact Name:	ERT DESK MIKE DAUGHTERY
DEC Memo:	"
	Not reported
	Not reported
Remarks:	"
	Not reported
	Not reported

All Materials:

Site ID:	367503
Operable Unit ID:	1125418
Operable Unit:	01
Material ID:	2114929
Material Code:	0066A
Material Name:	unknown petroleum
Case No.:	Not reported
Material FA:	Petroleum
Quantity:	Not reported
Units:	G
Recovered:	.00
Resource Affected:	Soil
Oxygenate:	Not reported

H193 **MANHOLE# 723** **NY Spills** **S106736644**
NE **NAVY ST. AND SAND ST.** **N/A**
< 1/8 **BROOKLYN, NY**
0.119 mi.
626 ft. **Site 11 of 26 in cluster H**

Relative: **Lower**

Actual: **13 ft.**

SPILLS:

Name:	MANHOLE# 723
Address:	NAVY ST. AND SAND ST.
City,State,Zip:	BROOKLYN, NY
Spill Number/Closed Date:	0410937 / 2005-07-21
Facility ID:	0410937
Facility Type:	ER
DER Facility ID:	271380
Site ID:	336040
DEC Region:	2
Spill Cause:	Unknown
Spill Class:	C4
SWIS:	2401
Spill Date:	2005-01-06
Investigator:	SKARAKHA
Referred To:	Not reported
Reported to Dept:	2005-01-07
CID:	408
Water Affected:	Not reported
Spill Source:	Commercial/Industrial
Spill Notifier:	Affected Persons
Cleanup Ceased:	Not reported
Cleanup Meets Std:	False
Last Inspection:	Not reported
Recommended Penalty:	False
UST Trust:	False
Remediation Phase:	0
Date Entered In Computer:	2005-01-10
Spill Record Last Update:	2005-07-21
Spiller Name:	Not reported
Spiller Company:	UNKNOWN
Spiller Address:	Not reported
Spiller Company:	999
Contact Name:	ERT DESK
DEC Memo:	"
	Not reported
	Not reported
	Not reported
	Not reported
	Not reported
	Not reported
	Not reported
	Not reported
	Not reported
	Not reported
	Not reported
	Not reported
	Not reported
	Not reported
	Not reported
	Not reported
	Not reported
	Not reported
	Not reported

MANHOLE# 723 (Continued) **S106736644**

Not reported
Not reported
Not reported
Remarks: "
Not reported
Not reported
Not reported
Not reported
Not reported

All Materials:
Site ID: 336040
Operable Unit ID: 1098088
Operable Unit: 01
Material ID: 578259
Material Code: 0066A
Material Name: unknown petroleum
Case No.: Not reported
Material FA: Petroleum
Quantity: Not reported
Units: G
Recovered: .00
Resource Affected: Soil
Oxygenate: Not reported

H194 **MANHOLE #723** **NY Spills** **S106698651**
NE **NAVY ST / SAND ST** **N/A**
< 1/8 **BROOKLYN, NY**
0.119 mi.
626 ft. **Site 12 of 26 in cluster H**

Relative: SPILLS:
Lower
Name: MANHOLE #723
Actual: Address: NAVY ST / SAND ST
13 ft. City,State,Zip: BROOKLYN, NY
Spill Number/Closed Date: 0405752 / 2004-12-21
Facility ID: 0405752
Facility Type: ER
DER Facility ID: 214675
Site ID: 263343
DEC Region: 2
Spill Cause: Unknown
Spill Class: C4
SWIS: 2401
Spill Date: 2004-08-25
Investigator: JHOCONNE
Referred To: Not reported
Reported to Dept: 2004-08-25
CID: Not reported
Water Affected: Not reported
Spill Source: Unknown
Spill Notifier: Responsible Party
Cleanup Ceased: Not reported
Cleanup Meets Std: False
Last Inspection: Not reported
Recommended Penalty: False
UST Trust: False

MANHOLE #723 (Continued) **S106698651**

Remediation Phase:	0
Date Entered In Computer:	2004-08-25
Spill Record Last Update:	2004-12-21
Spiller Name:	ERT
Spiller Company:	CON EDISON
Spiller Address:	Not reported
Spiller Company:	999
Contact Name:	ERT DESK
DEC Memo:	"
	Not reported
	Not reported
	Not reported
	Not reported
	Not reported
	Not reported
	Not reported
	Not reported
	Not reported
	Not reported
	Not reported
	Not reported
Remarks:	"
	Not reported
	Not reported

All Materials:

Site ID:	263343
Operable Unit ID:	888506
Operable Unit:	01
Material ID:	486578
Material Code:	0066A
Material Name:	unknown petroleum
Case No.:	Not reported
Material FA:	Petroleum
Quantity:	1.00
Units:	G
Recovered:	.00
Resource Affected:	Surface Water
Oxygenate:	Not reported

H195
NE
< 1/8
0.119 mi.
626 ft.

MANHOLE #693 **NY Spills** **S105235283**
SAND ST & HUDSON ST **N/A**
BROOKLYN, NY

Site 13 of 26 in cluster H

Relative:
Lower

Actual:
13 ft.

SPILLS:

Name:	MANHOLE #693
Address:	SAND ST & HUDSON ST
City,State,Zip:	BROOKLYN, NY
Spill Number/Closed Date:	0106970 / 2001-12-28
Facility ID:	0106970
Facility Type:	ER
DER Facility ID:	169486
Site ID:	203820
DEC Region:	2
Spill Cause:	Unknown

MANHOLE #693 (Continued) **S105235283**

Spill Class:	C4
SWIS:	2401
Spill Date:	2001-10-04
Investigator:	JHOCONNE
Referred To:	Not reported
Reported to Dept:	2001-10-05
CID:	201
Water Affected:	Not reported
Spill Source:	Unknown
Spill Notifier:	Affected Persons
Cleanup Ceased:	Not reported
Cleanup Meets Std:	False
Last Inspection:	Not reported
Recommended Penalty:	False
UST Trust:	False
Remediation Phase:	0
Date Entered In Computer:	2001-10-05
Spill Record Last Update:	2001-12-28
Spiller Name:	Not reported
Spiller Company:	UNK
Spiller Address:	UNK
Spiller Company:	999
Contact Name:	CALLER
DEC Memo:	"
	Not reported
	Not reported
	Not reported
	Not reported
	Not reported
	Not reported
	Not reported
	Not reported
Remarks:	"
	Not reported
	Not reported

All Materials:

Site ID:	203820
Operable Unit ID:	844049
Operable Unit:	01
Material ID:	531809
Material Code:	0066A
Material Name:	unknown petroleum
Case No.:	Not reported
Material FA:	Petroleum
Quantity:	1.00
Units:	G
Recovered:	1.00
Resource Affected:	Soil
Oxygenate:	Not reported

H196 **MANHOLE MH-55910** **NY Spills** **S103272815**
NE **HUDSON AV / SAND ST** **N/A**
< 1/8 **BROOKLYN, NY**
0.119 mi.
626 ft. **Site 14 of 26 in cluster H**

Relative:
Lower

Actual:
13 ft.

SPILLS:

Name:	MANHOLE MH-55910
Address:	HUDSON AV / SAND ST
City,State,Zip:	BROOKLYN, NY
Spill Number/Closed Date:	9601137 / 2008-05-12
Facility ID:	9601137
Facility Type:	ER
DER Facility ID:	224301
Site ID:	275875
DEC Region:	2
Spill Cause:	Equipment Failure
Spill Class:	B3
SWIS:	2401
Spill Date:	1996-04-23
Investigator:	JHOCONNE
Referred To:	Not reported
Reported to Dept:	1996-04-23
CID:	297
Water Affected:	Not reported
Spill Source:	Commercial/Industrial
Spill Notifier:	Responsible Party
Cleanup Ceased:	Not reported
Cleanup Meets Std:	False
Last Inspection:	Not reported
Recommended Penalty:	False
UST Trust:	False
Remediation Phase:	0
Date Entered In Computer:	1996-04-23
Spill Record Last Update:	2008-05-12
Spiller Name:	RICHARD ROACH
Spiller Company:	CON EDISON
Spiller Address:	4 IRVING PLACE
Spiller Company:	001
Contact Name:	STEPHEN ROMERO
DEC Memo:	"
	Not reported
	Not reported
	Not reported
	Not reported
	Not reported
	Not reported
Remarks:	"
	Not reported
	Not reported
	Not reported
	Not reported
	Not reported

All Materials:

Site ID:	275875
Operable Unit ID:	1032691
Operable Unit:	01
Material ID:	350956
Material Code:	0541A

MANHOLE MH-55910 (Continued) **S103272815**

Material Name:	dielectric fluid
Case No.:	Not reported
Material FA:	Petroleum
Quantity:	6.00
Units:	G
Recovered:	.00
Resource Affected:	Soil
Oxygenate:	Not reported

H197 **MANHOLE 642** **NY Spills** **S106007381**
NE **NAVY ST / SANDS ST** **N/A**
< 1/8 **BROOKLYN, NY**
0.119 mi.
626 ft. **Site 15 of 26 in cluster H**

Relative: **Lower**

Actual: **13 ft.**

SPILLS:

Name:	MAN HOLE # 642
Address:	NAVY ST / SANDS ST
City,State,Zip:	BROOKLYN, NY
Spill Number/Closed Date:	0206065 / 2003-04-22
Facility ID:	0206065
Facility Type:	ER
DER Facility ID:	113166
Site ID:	131347
DEC Region:	2
Spill Cause:	Equipment Failure
Spill Class:	C4
SWIS:	2401
Spill Date:	2002-09-11
Investigator:	AERODRIG
Referred To:	Not reported
Reported to Dept:	2002-09-11
CID:	233
Water Affected:	Not reported
Spill Source:	Commercial/Industrial
Spill Notifier:	Responsible Party
Cleanup Ceased:	Not reported
Cleanup Meets Std:	False
Last Inspection:	Not reported
Recommended Penalty:	False
UST Trust:	False
Remediation Phase:	0
Date Entered In Computer:	2002-09-11
Spill Record Last Update:	2003-04-25
Spiller Name:	KEVIN MCARDLE
Spiller Company:	CON ED
Spiller Address:	4 IRVING PLACE
Spiller Company:	001
Contact Name:	Not reported
DEC Memo:	"
	Not reported
	Not reported
	Not reported
	Not reported
	Not reported
	Not reported
	Not reported

MANHOLE 642 (Continued) **S106007381**

Not reported
Not reported
Not reported

MANHOLE 642 (Continued) **S106007381**

Recovered:	.00
Resource Affected:	Soil
Oxygenate:	Not reported
Name:	MANHOLE 642
Address:	NAVY ST / SANDS ST
City,State,Zip:	BROOKLYN, NY
Spill Number/Closed Date:	0407633 / 2005-01-14
Facility ID:	0407633
Facility Type:	ER
DER Facility ID:	113166
Site ID:	332158
DEC Region:	2
Spill Cause:	Unknown
Spill Class:	D4
SWIS:	2401
Spill Date:	2004-10-08
Investigator:	GDBREEN
Referred To:	Not reported
Reported to Dept:	2004-10-09
CID:	74
Water Affected:	Not reported
Spill Source:	Unknown
Spill Notifier:	Other
Cleanup Ceased:	Not reported
Cleanup Meets Std:	False
Last Inspection:	Not reported
Recommended Penalty:	False
UST Trust:	False
Remediation Phase:	0
Date Entered In Computer:	2004-10-12
Spill Record Last Update:	2005-01-14
Spiller Name:	Not reported
Spiller Company:	UNKNOWN
Spiller Address:	Not reported
Spiller Company:	999
Contact Name:	ERT DESK
DEC Memo:	"
	Not reported
	Not reported
	Not reported
	Not reported
	Not reported
	Not reported
	Not reported
	Not reported
	Not reported
	Not reported
	Not reported
	Not reported
	Not reported
	Not reported
	Not reported
	Not reported
	Not reported
	Not reported
	Not reported

MANHOLE 642 (Continued) **S106007381**

Not reported
Not reported
Not reported

MANHOLE 642 (Continued) **S106007381**

Material Code:	0066A
Material Name:	unknown petroleum
Case No.:	Not reported
Material FA:	Petroleum
Quantity:	1.00
Units:	G
Recovered:	.00
Resource Affected:	Soil
Oxygenate:	Not reported

H198 **MANHOLE #642** **NY Spills** **S106698597**
NE **NAVY ST / SANDS ST** **N/A**
< 1/8 **BROOKLYN, NY**
0.119 mi.
626 ft. **Site 16 of 26 in cluster H**

Relative: **Lower**
Actual: **13 ft.**

SPILLS:

Name:	MANHOLE #642
Address:	NAVY ST / SANDS ST
City,State,Zip:	BROOKLYN, NY
Spill Number/Closed Date:	0405658 / 2004-10-28
Facility ID:	0405658
Facility Type:	ER
DER Facility ID:	113166
Site ID:	131348
DEC Region:	2
Spill Cause:	Unknown
Spill Class:	D4
SWIS:	2401
Spill Date:	2004-08-23
Investigator:	GDBREEN
Referred To:	Not reported
Reported to Dept:	2004-08-24
CID:	27
Water Affected:	Not reported
Spill Source:	Unknown
Spill Notifier:	Other
Cleanup Ceased:	Not reported
Cleanup Meets Std:	False
Last Inspection:	Not reported
Recommended Penalty:	False
UST Trust:	False
Remediation Phase:	0
Date Entered In Computer:	2004-08-24
Spill Record Last Update:	2004-10-28
Spiller Name:	Not reported
Spiller Company:	UNKNOWN
Spiller Address:	Not reported
Spiller Company:	999
Contact Name:	Not reported
DEC Memo:	"
	Not reported
	Not reported
	Not reported
	Not reported
	Not reported
	Not reported

MANHOLE #642 (Continued) **S106698597**

Not reported
Not reported
Not reported
Not reported
Not reported
Not reported
Not reported
Not reported
Not reported
Not reported
Remarks: "
Not reported
Not reported
Not reported
Not reported
Not reported
Not reported

All Materials:

Site ID:	131348
Operable Unit ID:	888398
Operable Unit:	01
Material ID:	486448
Material Code:	0066A
Material Name:	unknown petroleum
Case No.:	Not reported
Material FA:	Petroleum
Quantity:	1.00
Units:	G
Recovered:	.00
Resource Affected:	Groundwater
Oxygenate:	Not reported

H199 **CON EDISON M639** **RCRA NonGen / NLR** **1027221971**
NE **SANDS ST & NAVY ST** **NYP004037784**
< 1/8 **BROOKLYN, NY 11205**
0.119 mi.
627 ft. **Site 17 of 26 in cluster H**

Relative: **Lower**
Actual: **13 ft.**

RCRA Listings:

Date Form Received by Agency:	20010103
Handler Name:	Con Edison M639
Handler Address:	SANDS ST & NAVY ST
Handler City,State,Zip:	BROOKLYN, NY 11205
EPA ID:	NYP004037784
Contact Name:	ANTHONY DRUMMINGS
Contact Address:	IRVING PL RM 300
Contact City,State,Zip:	NEW YORK, NY 10003
Contact Telephone:	212-460-3770
Contact Fax:	Not reported
Contact Email:	Not reported
Contact Title:	Not reported
EPA Region:	02
Land Type:	Not reported
Federal Waste Generator Description:	Not a generator, verified
Non-Notifier:	Not reported
Biennial Report Cycle:	Not reported

CON EDISON M639 (Continued) **1027221971**

Accessibility:	Not reported
Active Site Indicator:	Not reported
State District Owner:	Ny
State District:	NYSDEC R2
Mailing Address:	IRVING PL RM 300
Mailing City,State,Zip:	NEW YORK, NY 10003
Owner Name:	Not reported
Owner Type:	Not reported
Operator Name:	Not reported
Operator Type:	Not reported
Short-Term Generator Activity:	No
Importer Activity:	No
Mixed Waste Generator:	No
Transporter Activity:	No
Transfer Facility Activity:	No
Recycler Activity with Storage:	No
Small Quantity On-Site Burner Exemption:	No
Smelting Melting and Refining Furnace Exemption:	No
Underground Injection Control:	No
Off-Site Waste Receipt:	No
Universal Waste Indicator:	No
Universal Waste Destination Facility:	No
Federal Universal Waste:	No
Active Site State-Reg Handler:	---
Federal Facility Indicator:	Not reported
Hazardous Secondary Material Indicator:	N
Sub-Part K Indicator:	Not reported
2018 GPRA Permit Baseline:	Not on the Baseline
2018 GPRA Renewals Baseline:	Not on the Baseline
202 GPRA Corrective Action Baseline:	No
Subject to Corrective Action Universe:	No
Non-TSDFs Where RCRA CA has Been Imposed Universe:	No
Corrective Action Priority Ranking:	No NCAPS ranking
Environmental Control Indicator:	No
Institutional Control Indicator:	No
Human Exposure Controls Indicator:	N/A
Groundwater Controls Indicator:	N/A
Significant Non-Complier Universe:	No
Unaddressed Significant Non-Complier Universe:	No
Addressed Significant Non-Complier Universe:	No
Significant Non-Complier With a Compliance Schedule Universe:	No
Financial Assurance Required:	Not reported
Handler Date of Last Change:	20220502
Recognized Trader-Importer:	No
Recognized Trader-Exporter:	No
Importer of Spent Lead Acid Batteries:	No
Exporter of Spent Lead Acid Batteries:	No
Recycler Activity Without Storage:	No
Manifest Broker:	No
Sub-Part P Indicator:	No

Historic Generators:

Receive Date:		20010102
Handler Name:	M639	
Federal Waste Generator Description:		Not a generator, verified
State District Owner:		Ny

CON EDISON M639 (Continued) **1027221971**

Large Quantity Handler of Universal Waste:	No
Recognized Trader Importer:	No
Recognized Trader Exporter:	No
Spent Lead Acid Battery Importer:	No
Spent Lead Acid Battery Exporter:	No
Current Record:	No
Non Storage Recycler Activity:	Not reported
Electronic Manifest Broker:	Not reported

Receive Date:	20010103
Handler Name: CON EDISON M639	
Federal Waste Generator Description:	Not a generator, verified
State District Owner:	Ny
Large Quantity Handler of Universal Waste:	No
Recognized Trader Importer:	Not reported
Recognized Trader Exporter:	Not reported
Spent Lead Acid Battery Importer:	Not reported
Spent Lead Acid Battery Exporter:	Not reported
Current Record:	Yes
Non Storage Recycler Activity:	No
Electronic Manifest Broker:	No

Receive Date:	20010101
Handler Name: M639	
Federal Waste Generator Description:	Large Quantity Generator
State District Owner:	Ny
Large Quantity Handler of Universal Waste:	No
Recognized Trader Importer:	No
Recognized Trader Exporter:	No
Spent Lead Acid Battery Importer:	No
Spent Lead Acid Battery Exporter:	No
Current Record:	No
Non Storage Recycler Activity:	Not reported
Electronic Manifest Broker:	Not reported

List of NAICS Codes and Descriptions:

NAICS Code:	2211
NAICS Description:	ELECTRIC POWER GENERATION, TRANSMISSION AND DISTRIBUTION

NAICS Code:	22111
NAICS Description:	ELECTRIC POWER GENERATION

Facility Has Received Notices of Violations:

Violations:	No Violations Found

Evaluation Action Summary:

Evaluations:	No Evaluations Found

H200 **MANHOLE #723** **NY Spills** **S106007405**
NE **NAVY ST & SAND ST** **N/A**
< 1/8 **BROOKLYN, NY**
0.119 mi.
627 ft. **Site 18 of 26 in cluster H**

Relative: **Lower**

Actual: **13 ft.**

SPILLS:

Name:	MANHOLE #723
Address:	NAVY ST & SAND ST
City,State,Zip:	BROOKLYN, NY
Spill Number/Closed Date:	0206067 / 2003-04-22
Facility ID:	0206067
Facility Type:	ER
DER Facility ID:	247635
Site ID:	306623
DEC Region:	2
Spill Cause:	Unknown
Spill Class:	C4
SWIS:	2401
Spill Date:	2002-09-11
Investigator:	AERODRIG
Referred To:	Not reported
Reported to Dept:	2002-09-12
CID:	201
Water Affected:	Not reported
Spill Source:	Unknown
Spill Notifier:	Affected Persons
Cleanup Ceased:	Not reported
Cleanup Meets Std:	False
Last Inspection:	Not reported
Recommended Penalty:	False
UST Trust:	False
Remediation Phase:	0
Date Entered In Computer:	2002-09-12
Spill Record Last Update:	2003-04-25
Spiller Name:	UNKNOWN
Spiller Company:	Unknown
Spiller Address:	UNKNOWN
Spiller Company:	999
Contact Name:	CALLER
DEC Memo:	"
	Not reported
	Not reported
	Not reported
	Not reported
	Not reported
	Not reported
	Not reported
	Not reported
	Not reported
	Not reported
	Not reported
	Not reported
	Not reported
	Not reported
	Not reported
	Not reported
	Not reported
	Not reported
	Not reported
	Not reported

MANHOLE #723 (Continued) **S106007405**

Not reported
Not reported
Not reported

MANHOLE #723 (Continued) **S106007405**

Not reported
Not reported
Not reported

MANHOLE 723 (Continued) **S107488406**

Facility Type:	ER
DER Facility ID:	305607
Site ID:	355573
DEC Region:	2
Spill Cause:	Unknown
Spill Class:	C4
SWIS:	2401
Spill Date:	2005-11-12
Investigator:	GDBREEN
Referred To:	Not reported
Reported to Dept:	2005-11-15
CID:	74
Water Affected:	Not reported
Spill Source:	Unknown
Spill Notifier:	Affected Persons
Cleanup Ceased:	Not reported
Cleanup Meets Std:	False
Last Inspection:	Not reported
Recommended Penalty:	False
UST Trust:	False
Remediation Phase:	0
Date Entered In Computer:	2005-11-15
Spill Record Last Update:	2007-05-03
Spiller Name:	Not reported
Spiller Company:	Con Edison
Spiller Address:	Not reported
Spiller Company:	999
Contact Name:	ERT DESK'
DEC Memo:	"
	Not reported
	Not reported
	Not reported
	Not reported
	Not reported
	Not reported
	Not reported
	Not reported
	Not reported
	Not reported
	Not reported
	Not reported
	Not reported
	Not reported
	Not reported
	Not reported
	Not reported
	Not reported
	Not reported
	Not reported
	Not reported
	Not reported
	Not reported
	Not reported
	Not reported
	Not reported
	Not reported
	Not reported
	Not reported
	Not reported
	Not reported
	Not reported
	Not reported
	Not reported
	Not reported
	Not reported
	Not reported
	Not reported
	Not reported
	Not reported

MANHOLE 723 (Continued) **S107488406**

	Not reported
	Not reported
	Not reported
Remarks:	"
	Not reported
	Not reported
	Not reported

All Materials:

Site ID:	355573
Operable Unit ID:	1112922
Operable Unit:	01
Material ID:	2102968
Material Code:	0066A
Material Name:	unknown petroleum
Case No.:	Not reported
Material FA:	Petroleum
Quantity:	.00
Units:	G
Recovered:	.00
Resource Affected:	Soil
Oxygenate:	Not reported

H202 **CONSOLIDATED EDISON INC - MH639** **RCRA NonGen / NLR** **1027473613**
NE **NAVY ST & SANDS ST** **NYP004044947**
< 1/8 **BROOKLYN, NY 11205**
0.119 mi.
627 ft. **Site 20 of 26 in cluster H**

Relative: **Lower**

Actual: **13 ft.**

RCRA Listings:

Date Form Received by Agency:	20010103
Handler Name:	Consolidated Edison Inc - Mh639
Handler Address:	NAVY ST & SANDS ST
Handler City,State,Zip:	BROOKLYN, NY 11205
EPA ID:	NYP004044947
Contact Name:	ANTHONY DRUMMINGS
Contact Address:	IRVING PL ROOM 300
Contact City,State,Zip:	NEW YORK, NY 10003
Contact Telephone:	212-460-3770
Contact Fax:	Not reported
Contact Email:	Not reported
Contact Title:	Not reported
EPA Region:	02
Land Type:	Not reported
Federal Waste Generator Description:	Not a generator, verified
Non-Notifier:	Not reported
Biennial Report Cycle:	Not reported
Accessibility:	Not reported
Active Site Indicator:	Not reported
State District Owner:	Ny
State District:	NYSDEC R2
Mailing Address:	IRVING PL ROOM 300
Mailing City,State,Zip:	NEW YORK, NY 10003
Owner Name:	Not reported
Owner Type:	Not reported
Operator Name:	Not reported
Operator Type:	Not reported

CONSOLIDATED EDISON INC - MH639 (Continued) **1027473613**

Short-Term Generator Activity:	No
Importer Activity:	No
Mixed Waste Generator:	No
Transporter Activity:	No
Transfer Facility Activity:	No
Recycler Activity with Storage:	No
Small Quantity On-Site Burner Exemption:	No
Smelting Melting and Refining Furnace Exemption:	No
Underground Injection Control:	No
Off-Site Waste Receipt:	No
Universal Waste Indicator:	No
Universal Waste Destination Facility:	No
Federal Universal Waste:	No
Active Site State-Reg Handler:	---
Federal Facility Indicator:	Not reported
Hazardous Secondary Material Indicator:	N
Sub-Part K Indicator:	Not reported
2018 GPRA Permit Baseline:	Not on the Baseline
2018 GPRA Renewals Baseline:	Not on the Baseline
202 GPRA Corrective Action Baseline:	No
Subject to Corrective Action Universe:	No
Non-TSDFs Where RCRA CA has Been Imposed Universe:	No
Corrective Action Priority Ranking:	No NCAPS ranking
Environmental Control Indicator:	No
Institutional Control Indicator:	No
Human Exposure Controls Indicator:	N/A
Groundwater Controls Indicator:	N/A
Significant Non-Complier Universe:	No
Unaddressed Significant Non-Complier Universe:	No
Addressed Significant Non-Complier Universe:	No
Significant Non-Complier With a Compliance Schedule Universe:	No
Financial Assurance Required:	Not reported
Handler Date of Last Change:	20221017
Recognized Trader-Importer:	No
Recognized Trader-Exporter:	No
Importer of Spent Lead Acid Batteries:	No
Exporter of Spent Lead Acid Batteries:	No
Recycler Activity Without Storage:	No
Manifest Broker:	No
Sub-Part P Indicator:	No

Historic Generators:

Receive Date:	20010102
Handler Name: MH639	
Federal Waste Generator Description:	Not a generator, verified
State District Owner:	Ny
Large Quantity Handler of Universal Waste:	No
Recognized Trader Importer:	No
Recognized Trader Exporter:	No
Spent Lead Acid Battery Importer:	No
Spent Lead Acid Battery Exporter:	No
Current Record:	No
Non Storage Recycler Activity:	Not reported
Electronic Manifest Broker:	Not reported

Receive Date:	20010103

CONSOLIDATED EDISON INC - MH639 (Continued) **1027473613**

Handler Name: CONSOLIDATED EDISON INC - MH639
Federal Waste Generator Description: Not a generator, verified
State District Owner: Ny
Large Quantity Handler of Universal Waste: No
Recognized Trader Importer: Not reported
Recognized Trader Exporter: Not reported
Spent Lead Acid Battery Importer: Not reported
Spent Lead Acid Battery Exporter: Not reported
Current Record: Yes
Non Storage Recycler Activity: No
Electronic Manifest Broker: No

Receive Date: 20010101
Handler Name: MH639
Federal Waste Generator Description: Large Quantity Generator
State District Owner: Ny
Large Quantity Handler of Universal Waste: No
Recognized Trader Importer: No
Recognized Trader Exporter: No
Spent Lead Acid Battery Importer: No
Spent Lead Acid Battery Exporter: No
Current Record: No
Non Storage Recycler Activity: Not reported
Electronic Manifest Broker: Not reported

List of NAICS Codes and Descriptions:
NAICS Code: 2211
NAICS Description: ELECTRIC POWER GENERATION, TRANSMISSION AND DISTRIBUTION

NAICS Code: 22111
NAICS Description: ELECTRIC POWER GENERATION

Facility Has Received Notices of Violations:
Violations: No Violations Found

Evaluation Action Summary:
Evaluations: No Evaluations Found

H203 **CONSOLIDATED EDISON** **NY MANIFEST** **S108980722**
NE **SANDS ST & NAVY ST** **N/A**
< 1/8 **BROOKLYN, NY 11201**
0.119 mi.
627 ft. **Site 21 of 26 in cluster H**

Relative: **Lower**
Actual: **13 ft.**

NY MANIFEST:
Name: CONSOLIDATED EDISON
Address: SANDS ST & NAVY ST
City,State,Zip: BROOKLYN, NY 11201
Country: USA
EPA ID: NYP004156337
Facility Status: Not reported
Location Address 1: SANDS ST & NAVY ST
Code: BP
Location Address 2: Not reported
Total Tanks: Not reported

CONSOLIDATED EDISON (Continued) **S108980722**

Location City:	BROOKLYN
Location State:	NY
Location Zip:	11201
Location Zip 4:	Not reported

NY MANIFEST:

EPAID:	NYP004156337
Mailing Name:	CONSOLIDATED EDISON
Mailing Contact:	FRANKLYN MURRAY
Mailing Address 1:	4 IRVING PLACE RM 828
Mailing Address 2:	Not reported
Mailing City:	NEW YORK
Mailing State:	NY
Mailing Zip:	10003
Mailing Zip 4:	Not reported
Mailing Country:	USA
Mailing Phone:	2124602808

NY MANIFEST:

Document ID:	Not reported
Manifest Status:	Not reported
seq:	Not reported
Year:	2018
Trans1 State ID:	NYD006982359
Trans2 State ID:	Not reported
Generator Ship Date:	02/06/2008
Trans1 Recv Date:	02/06/2008
Trans2 Recv Date:	Not reported
TSD Site Recv Date:	02/07/2008
Part A Recv Date:	Not reported
Part B Recv Date:	Not reported
Generator EPA ID:	NYP004156337
Trans1 EPA ID:	Not reported
Trans2 EPA ID:	Not reported
TSDF ID 1:	NYD077444263
TSDF ID 2:	Not reported
Manifest Tracking Number:	001451468FLE
Import Indicator:	N
Export Indicator:	N
Discr Quantity Indicator:	N
Discr Type Indicator:	N
Discr Residue Indicator:	N
Discr Partial Reject Indicator:	N
Discr Full Reject Indicator:	N
Manifest Ref Number:	Not reported
Alt Facility RCRA ID:	Not reported
Alt Facility Sign Date:	Not reported
MGMT Method Type Code:	H141
Waste Code:	Not reported
Waste Code:	Not reported
Waste Code:	Not reported
Waste Code:	Not reported
Waste Code:	Not reported
Waste Code:	Not reported
Quantity:	200
Units:	P - Pounds
Number of Containers:	2

CONSOLIDATED EDISON (Continued) **S108980722**

Container Type:	DM - Metal drums, barrels
Handling Method:	L Landfill.
Specific Gravity:	1
Waste Code:	D008
Waste Code 1_2:	Not reported
Waste Code 1_3:	Not reported
Waste Code 1_4:	Not reported
Waste Code 1_5:	Not reported
Waste Code 1_6:	Not reported

H204 **MANHOLE 56963** **NY Spills** **S106007609**
NE **NAVY ST AND SANDS ST** **N/A**
< 1/8 **BROOKLYN, NY**
0.119 mi.
627 ft. **Site 22 of 26 in cluster H**

Relative: **Lower**
Actual: **13 ft.**

SPILLS:

Name:	MANHOLE 56963
Address:	NAVY ST AND SANDS ST
City,State,Zip:	BROOKLYN, NY
Spill Number/Closed Date:	0206296 / 2003-04-22
Facility ID:	0206296
Facility Type:	ER
DER Facility ID:	120963
Site ID:	141696
DEC Region:	2
Spill Cause:	Unknown
Spill Class:	C4
SWIS:	2401
Spill Date:	2002-09-17
Investigator:	JHOCONNE
Referred To:	Not reported
Reported to Dept:	2002-09-18
CID:	397
Water Affected:	Not reported
Spill Source:	Unknown
Spill Notifier:	Affected Persons
Cleanup Ceased:	Not reported
Cleanup Meets Std:	False
Last Inspection:	Not reported
Recommended Penalty:	False
UST Trust:	False
Remediation Phase:	0
Date Entered In Computer:	2002-09-18
Spill Record Last Update:	2003-04-25
Spiller Name:	UNKNOWN
Spiller Company:	Unknown
Spiller Address:	UNKNOWN
Spiller Company:	999
Contact Name:	CALLER
DEC Memo:	"
	Not reported
	Not reported
	Not reported
	Not reported
	Not reported
	Not reported

MANHOLE 56963 (Continued) **S106007609**

Not reported
Not reported
Not reported
Not reported
Not reported
Not reported
Not reported
Not reported
Not reported
Not reported
Not reported
Not reported
Not reported
Not reported
Not reported
Not reported
Not reported
Not reported
Not reported
Not reported
Not reported
Remarks: "
Not reported
Not reported

All Materials:

Site ID:	141696
Operable Unit ID:	858950
Operable Unit:	01
Material ID:	516909
Material Code:	0066A
Material Name:	unknown petroleum
Case No.:	Not reported
Material FA:	Petroleum
Quantity:	1.00
Units:	G
Recovered:	1.00
Resource Affected:	Soil
Oxygenate:	Not reported

H205 **CONSOLIDATED EDISON** **NY MANIFEST** **1009241987**
NE **SANDS ST & NAVY** **N/A**
< 1/8 **BROOKLYN, NY 11201**
0.119 mi.
627 ft. **Site 23 of 26 in cluster H**

Relative: NY MANIFEST:
Lower

Actual: Name:	CONSOLIDATED EDISON
13 ft. Address:	SANDS ST & NAVY
City,State,Zip:	BROOKLYN, NY 11201
Country:	USA
EPA ID:	NYP004105451
Facility Status:	Not reported
Location Address 1:	SANDS ST & NAVY
Code:	BP
Location Address 2:	Not reported
Total Tanks:	Not reported
Location City:	BROOKLYN
Location State:	NY

CONSOLIDATED EDISON (Continued) **1009241987**

Location Zip: 11201
Location Zip 4: Not reported

NY MANIFEST:
EPAID: NYP004105451
Mailing Name: CONSOLIDATED EDISON
Mailing Contact: FRANKLIN MURRAY
Mailing Address 1: 4 IRVING PLACE RM 828
Mailing Address 2: Not reported
Mailing City: NEW YORK
Mailing State: NY
Mailing Zip: 10003
Mailing Zip 4: Not reported
Mailing Country: USA
Mailing Phone: 2124602808

H206 **CON EDISON MANHOLE: 642** **RCRA NonGen / NLR** **1016962284**
NE **SANDS ST & NAVY ST** **NY MANIFEST** **NYP004352944**
< 1/8 **BROOKLYN, NY 11201**
0.119 mi.
627 ft. **Site 24 of 26 in cluster H**

Relative: **Lower**
Actual: **13 ft.**

RCRA Listings:
Date Form Received by Agency: 20130929
Handler Name: Con Edison Manhole: 642
Handler Address: SANDS ST & NAVY ST
Handler City,State,Zip: BROOKLYN, NY 11201
EPA ID: NYP004352944
Contact Name: KENNETH QUEST
Contact Address: Not reported
Contact City,State,Zip: Not reported
Contact Telephone: 718-666-4512
Contact Fax: Not reported
Contact Email: Not reported
Contact Title: OPERATING SUPERVISOR
EPA Region: 02
Land Type: Private
Federal Waste Generator Description: Not a generator, verified
Non-Notifier: Not reported
Biennial Report Cycle: Not reported
Accessibility: Not reported
Active Site Indicator: Not reported
State District Owner: Ny
State District: NYSDEC R2
Mailing Address: IRVING PL, RM 828
Mailing City,State,Zip: NEW YORK, NY 10003
Owner Name: Not reported
Owner Type: Not reported
Operator Name: Not reported
Operator Type: Not reported
Short-Term Generator Activity: No
Importer Activity: No
Mixed Waste Generator: No
Transporter Activity: No
Transfer Facility Activity: No
Recycler Activity with Storage: No
Small Quantity On-Site Burner Exemption: No

CON EDISON MANHOLE: 642 (Continued) **1016962284**

Smelting Melting and Refining Furnace Exemption:	No
Underground Injection Control:	No
Off-Site Waste Receipt:	No
Universal Waste Indicator:	No
Universal Waste Destination Facility:	No
Federal Universal Waste:	No
Active Site State-Reg Handler:	---
Federal Facility Indicator:	Not reported
Hazardous Secondary Material Indicator:	NN
Sub-Part K Indicator:	Not reported
2018 GPRA Permit Baseline:	Not on the Baseline
2018 GPRA Renewals Baseline:	Not on the Baseline
202 GPRA Corrective Action Baseline:	No
Subject to Corrective Action Universe:	No
Non-TSDFs Where RCRA CA has Been Imposed Universe:	No
Corrective Action Priority Ranking:	No NCAPS ranking
Environmental Control Indicator:	No
Institutional Control Indicator:	No
Human Exposure Controls Indicator:	N/A
Groundwater Controls Indicator:	N/A
Significant Non-Complier Universe:	No
Unaddressed Significant Non-Complier Universe:	No
Addressed Significant Non-Complier Universe:	No
Significant Non-Complier With a Compliance Schedule Universe:	No
Financial Assurance Required:	Not reported
Handler Date of Last Change:	20140701
Recognized Trader-Importer:	No
Recognized Trader-Exporter:	No
Importer of Spent Lead Acid Batteries:	No
Exporter of Spent Lead Acid Batteries:	No
Recycler Activity Without Storage:	Not reported
Manifest Broker:	Not reported
Sub-Part P Indicator:	No

Historic Generators:

Receive Date:	20130829
Handler Name: CON EDISON MANHOLE: 642	
Federal Waste Generator Description:	Conditionally Exempt Small Quantity Generator
State District Owner:	Ny
Large Quantity Handler of Universal Waste:	No
Recognized Trader Importer:	No
Recognized Trader Exporter:	No
Spent Lead Acid Battery Importer:	No
Spent Lead Acid Battery Exporter:	No
Current Record:	No
Non Storage Recycler Activity:	Not reported
Electronic Manifest Broker:	Not reported

Receive Date:	20130929
Handler Name: CON EDISON MANHOLE: 642	
Federal Waste Generator Description:	Not a generator, verified
State District Owner:	Ny
Large Quantity Handler of Universal Waste:	No
Recognized Trader Importer:	No
Recognized Trader Exporter:	No
Spent Lead Acid Battery Importer:	No

CON EDISON MANHOLE: 642 (Continued) **1016962284**

Spent Lead Acid Battery Exporter: No
Current Record: Yes
Non Storage Recycler Activity: Not reported
Electronic Manifest Broker: Not reported

List of NAICS Codes and Descriptions:
NAICS Codes: No NAICS Codes Found

Facility Has Received Notices of Violations:
Violations: No Violations Found

Evaluation Action Summary:
Evaluations: No Evaluations Found

NY MANIFEST:
Name: CON EDISON
Address: SANDS ST & NAVY ST
City,State,Zip: BROOKLYN, NY 11201
Country: USA
EPA ID: NYP004352944
Facility Status: Not reported
Location Address 1: ES NAVY ST 230' N/O SANDS ST
Code: BP
Location Address 2: Not reported
Total Tanks: Not reported
Location City: BROOKLYN
Location State: NY
Location Zip: 11215
Location Zip 4: Not reported

NY MANIFEST:
EPAID: NYP004352944
Mailing Name: CON EDISON
Mailing Contact: TOM TEELING
Mailing Address 1: 4 IRVING PLACE - 15TH FLOOR
Mailing Address 2: Not reported
Mailing City: NEW YORK
Mailing State: NY
Mailing Zip: 10003
Mailing Zip 4: Not reported
Mailing Country: USA
Mailing Phone: 2124603770

NY MANIFEST:
Document ID: Not reported
Manifest Status: Not reported
seq: Not reported
Year: 2018
Trans1 State ID: MAD039322250
Trans2 State ID: Not reported
Generator Ship Date: 08/29/2013
Trans1 Recv Date: 08/29/2013
Trans2 Recv Date: Not reported
TSD Site Recv Date: 08/30/2013

CON EDISON MANHOLE: 642 (Continued) **1016962284**

Part A Recv Date:	Not reported
Part B Recv Date:	Not reported
Generator EPA ID:	NYP004352944
Trans1 EPA ID:	Not reported
Trans2 EPA ID:	Not reported
TSDF ID 1:	MAD053452637
TSDF ID 2:	Not reported
Manifest Tracking Number:	006073020FLE
Import Indicator:	N
Export Indicator:	N
Discr Quantity Indicator:	Y
Discr Type Indicator:	N
Discr Residue Indicator:	N
Discr Partial Reject Indicator:	N
Discr Full Reject Indicator:	N
Manifest Ref Number:	Not reported
Alt Facility RCRA ID:	Not reported
Alt Facility Sign Date:	Not reported
MGMT Method Type Code:	H141
Waste Code:	Not reported
Waste Code:	Not reported
Waste Code:	Not reported
Waste Code:	Not reported
Waste Code:	Not reported
Waste Code:	Not reported
Quantity:	880
Units:	K - Kilograms (2.2 pounds)
Number of Containers:	1
Container Type:	TT - Cargo tank, tank trucks
Handling Method:	B Incineration, heat recovery, burning.
Specific Gravity:	1
Waste Code:	B002
Waste Code 1_2:	Not reported
Waste Code 1_3:	D008
Waste Code 1_4:	Not reported
Waste Code 1_5:	Not reported
Waste Code 1_6:	Not reported

H207 **CONSOLIDATED EDISON** **NY MANIFEST** **S108980721**
NE **NAVY ST & SANDS ST** **N/A**
< 1/8 **BROOKLYN, NY 11201**
0.119 mi.
627 ft. **Site 25 of 26 in cluster H**

Relative: **Lower**

Actual: **13 ft.**

NY MANIFEST:

Name:	CONSOLIDATED EDISON
Address:	NAVY ST & SANDS ST
City,State,Zip:	BROOKLYN, NY 11201
Country:	USA
EPA ID:	NYP004156329
Facility Status:	Not reported
Location Address 1:	NAVY ST & SANDS ST
Code:	BP
Location Address 2:	MH 639
Total Tanks:	Not reported
Location City:	BROOKLYN
Location State:	NY

CONSOLIDATED EDISON (Continued) **S108980721**

Location Zip: 11201
Location Zip 4: Not reported

NY MANIFEST:
EPAID: NYP004156329
Mailing Name: CONSOLIDATED EDISON
Mailing Contact: FRANKLYN MURRAY
Mailing Address 1: 4 IRVING PLACE RM 828
Mailing Address 2: Not reported
Mailing City: NEW YORK
Mailing State: NY
Mailing Zip: 10003
Mailing Zip 4: Not reported
Mailing Country: USA
Mailing Phone: 2124602808

NY MANIFEST:
Document ID: Not reported
Manifest Status: Not reported
seq: Not reported
Year: 2018
Trans1 State ID: NYD006982359
Trans2 State ID: Not reported
Generator Ship Date: 02/06/2008
Trans1 Recv Date: 02/06/2008
Trans2 Recv Date: Not reported
TSD Site Recv Date: 02/07/2008
Part A Recv Date: Not reported
Part B Recv Date: Not reported
Generator EPA ID: NYP004156329
Trans1 EPA ID: Not reported
Trans2 EPA ID: Not reported
TSDF ID 1: NYD077444263
TSDF ID 2: Not reported
Manifest Tracking Number: 001437365FLE
Import Indicator: N
Export Indicator: N
Discr Quantity Indicator: N
Discr Type Indicator: N
Discr Residue Indicator: N
Discr Partial Reject Indicator: N
Discr Full Reject Indicator: N
Manifest Ref Number: Not reported
Alt Facility RCRA ID: Not reported
Alt Facility Sign Date: Not reported
MGMT Method Type Code: H141
Waste Code: Not reported
Waste Code: Not reported
Waste Code: Not reported
Waste Code: Not reported
Waste Code: Not reported
Waste Code: Not reported
Quantity: 100
Units: K - Kilograms (2.2 pounds)
Number of Containers: 1
Container Type: DM - Metal drums, barrels
Handling Method: L Landfill.

CONSOLIDATED EDISON (Continued) **S108980721**

Specific Gravity:	1
Waste Code:	B007
Waste Code 1_2:	D008
Waste Code 1_3:	Not reported
Waste Code 1_4:	Not reported
Waste Code 1_5:	Not reported
Waste Code 1_6:	Not reported

M208 **LOT 34,TAXBLOCK 120** **NY E DESIGNATION** **S117676200**
WSW **42 DUFFIELD STREET** **N/A**
< 1/8 **BROOKLYN, NY**
0.120 mi.
631 ft. **Site 1 of 15 in cluster M**

Relative:
Higher

Actual:
40 ft.

E DESIGNATION:

Name:	LOT 34,TAXBLOCK 120
Address:	42 DUFFIELD STREET
City,State,Zip:	BROOKLYN, NY
Tax Lot(s):	34
Tax Block:	120
Borough Code:	Not reported
E-No:	E-117
Effective Date:	2003-08-19
Satisfaction Date:	Not reported
Ceqr Number:	03DCP035K
Ulurp Number:	020263 ZMK
Zoning Map No:	12d
Description:	Underground Gasoline Storage Tanks* Testing Protocol.;Window Wall Attenuation & Alternate Ventilation
Lot Remediation Date:	Not reported

M209 **CON EDISON** **NY MANIFEST** **S117067058**
WSW **FO 49 FLATBUSH AVE EXT** **N/A**
< 1/8 **BROOKLYN, NY 11201**
0.120 mi.
635 ft. **Site 2 of 15 in cluster M**

Relative:
Higher

Actual:
42 ft.

NY MANIFEST:

Name:	CON EDISON
Address:	FO 49 FLATBUSH AVE EXT
City,State,Zip:	BROOKLYN, NY 11201
Country:	USA
EPA ID:	NYP004597845
Facility Status:	Not reported
Location Address 1:	FO 49 FLATBUSH AVE EXT
Code:	BP
Location Address 2:	SB 9287
Total Tanks:	Not reported
Location City:	BROOKLYN
Location State:	NY
Location Zip:	11201
Location Zip 4:	Not reported

NY MANIFEST:

EPAID:	NYP004597845

CON EDISON (Continued) **S117067058**

Mailing Name:	CON EDISON
Mailing Contact:	TOM TEELING
Mailing Address 1:	4 IRVING PLACE 15TH FLOOR
Mailing Address 2:	Not reported
Mailing City:	NEW YORK
Mailing State:	NY
Mailing Zip:	10003
Mailing Zip 4:	Not reported
Mailing Country:	USA
Mailing Phone:	Not reported

NY MANIFEST:

Document ID:	Not reported
Manifest Status:	Not reported
seq:	Not reported
Year:	2018
Trans1 State ID:	NJD003812047
Trans2 State ID:	Not reported
Generator Ship Date:	07/16/2014
Trans1 Recv Date:	07/16/2014
Trans2 Recv Date:	Not reported
TSD Site Recv Date:	07/18/2014
Part A Recv Date:	Not reported
Part B Recv Date:	Not reported
Generator EPA ID:	NYP004597845
Trans1 EPA ID:	Not reported
Trans2 EPA ID:	Not reported
TSDF ID 1:	NJD991291105
TSDF ID 2:	Not reported
Manifest Tracking Number:	002614939GBF
Import Indicator:	N
Export Indicator:	N
Discr Quantity Indicator:	N
Discr Type Indicator:	N
Discr Residue Indicator:	N
Discr Partial Reject Indicator:	N
Discr Full Reject Indicator:	N
Manifest Ref Number:	Not reported
Alt Facility RCRA ID:	Not reported
Alt Facility Sign Date:	Not reported
MGMT Method Type Code:	H110
Waste Code:	Not reported
Waste Code:	Not reported
Waste Code:	Not reported
Waste Code:	Not reported
Waste Code:	Not reported
Waste Code:	Not reported
Quantity:	80
Units:	G - Gallons (liquids only)* (8.3 pounds)
Number of Containers:	1
Container Type:	TT - Cargo tank, tank trucks
Handling Method:	T Chemical, physical, or biological treatment.
Specific Gravity:	1
Waste Code:	D008
Waste Code 1_2:	Not reported
Waste Code 1_3:	Not reported
Waste Code 1_4:	Not reported

CON EDISON (Continued) **S117067058**

Waste Code 1_5: Not reported
Waste Code 1_6: Not reported

M210 **SCIENCE SKILLS CENTER HS - K805** **NY AST** **A100157684**
WSW **49 FLATBUSH AVENUE EXTENSION** **N/A**
< 1/8 **BROOKLYN, NY 11201**
0.120 mi.
635 ft. **Site 3 of 15 in cluster M**

Relative:
Higher

Actual:
42 ft.

AST:
Name: SCIENCE SKILLS CENTER HS - K805
Address: 49 FLATBUSH AVENUE EXTENSION
City,State,Zip: BROOKLYN, NY 11201
Region: STATE
DEC Region: 2
Site Status: Active
Facility Id: 2-604320
Program Type: PBS
UTM X: 585760.11990
UTM Y: 4505662.89275
Expiration Date: 06/15/2025
Site Type: School

Affiliation Records:
Site Id: 26197
Affiliation Type: Facility Operator
Company Name: SCIENCE SKILLS (K805)
Contact Type: Not reported
Contact Name: JESUS GUERRERO
Address1: Not reported
Address2: Not reported
City: Not reported
State: NN
Zip Code: Not reported
Country Code: 001
Phone: (718) 246-8432
EMail: Not reported
Fax Number: Not reported
Modified By: NTFREEMA
Date Last Modified: 2015-05-26

Site Id: 26197
Affiliation Type: Facility Owner
Company Name: NYC DEPT. OF EDUCATION
Contact Type: MANAGER,FUEL DIVISION
Contact Name: JOSEPH YOUNGHESE
Address1: 44-36 VERNON BOULEVARD
Address2: Not reported
City: LONG ISLAND CITY
State: NY
Zip Code: 11101
Country Code: 001
Phone: (718) 349-5751
EMail: JYOUNGHESE@SCHOOLS.NYC.GOV
Fax Number: Not reported
Modified By: JSMACRI
Date Last Modified: 2021-03-09

SCIENCE SKILLS CENTER HS - K805 (Continued) **A100157684**

Site Id:	26197
Affiliation Type:	Mail Contact
Company Name:	NYC DEPT. OF EDUCATION
Contact Type:	MANAGER,FUEL DIVISION
Contact Name:	JOSEPH YOUNGHESE
Address1:	44-36 VERNON BOULEVARD
Address2:	Not reported
City:	LONG ISLAND CITY
State:	NY
Zip Code:	11101
Country Code:	001
Phone:	(718) 349-5751
EMail:	JYOUNGHESE@SCHOOLS.NYC.GOV
Fax Number:	Not reported
Modified By:	JSMACRI
Date Last Modified:	2021-03-09

Site Id:	26197
Affiliation Type:	Emergency Contact
Company Name:	NYC DEPT. OF EDUCATION
Contact Type:	Not reported
Contact Name:	KEN MAHADEO
Address1:	Not reported
Address2:	Not reported
City:	Not reported
State:	NN
Zip Code:	Not reported
Country Code:	999
Phone:	(646) 210-7918
EMail:	Not reported
Fax Number:	Not reported
Modified By:	JSMACRI
Date Last Modified:	2019-03-18

Tank Info:

Tank Number:	001
Tank Id:	58250
Material Code:	0001
Common Name of Substance:	#2 Fuel Oil (On-Site Consumption)

Equipment Records:

L00 - Piping Leak Detection - None
H06 - Tank Leak Detection - Impervious Barrier/Concrete Pad (A/G)
I04 - Overfill - Product Level Gauge (A/G)
C01 - Pipe Location - Aboveground
G02 - Tank Secondary Containment - Vault (w/access)
J02 - Dispenser - Suction Dispenser
I02 - Overfill - High Level Alarm
K01 - Spill Prevention - Catch Basin
E00 - Piping Secondary Containment - None
F01 - Pipe External Protection - Painted/Asphalt Coating
H01 - Tank Leak Detection - Interstitial - Electronic Monitoring
A00 - Tank Internal Protection - None
B01 - Tank External Protection - Painted/Asphalt Coating
D01 - Pipe Type - Steel/Carbon Steel/Iron

SCIENCE SKILLS CENTER HS - K805 (Continued) **A100157684**

Tank Location:	Aboveground - on saddles, legs, racks, etc.... Tank bottom is elevated above grade or tank pad, allowing visual inspection.
Tank Type:	Steel/Carbon Steel/Iron
Tank Status:	In Service
Pipe Model:	Not reported
Install Date:	03/01/2000
Capacity Gallons:	10000
Tightness Test Method:	NN
Date Test:	Not reported
Next Test Date:	Not reported
Date Tank Closed:	Not reported
Register:	True
Modified By:	MJGRIFFI
Last Modified:	05/09/2022
Material Name:	#2 fuel oil (on-site consumption)

Tank Number:	002
Tank Id:	255593

Equipment Records:

L00 - Piping Leak Detection - None
G01 - Tank Secondary Containment - Diking (Aboveground)
H06 - Tank Leak Detection - Impervious Barrier/Concrete Pad (A/G)
I04 - Overfill - Product Level Gauge (A/G)
C01 - Pipe Location - Aboveground
J02 - Dispenser - Suction Dispenser
I02 - Overfill - High Level Alarm
K01 - Spill Prevention - Catch Basin
E00 - Piping Secondary Containment - None
D01 - Pipe Type - Steel/Carbon Steel/Iron
F01 - Pipe External Protection - Painted/Asphalt Coating
H01 - Tank Leak Detection - Interstitial - Electronic Monitoring
A00 - Tank Internal Protection - None
B01 - Tank External Protection - Painted/Asphalt Coating

Tank Location:	Aboveground - on saddles, legs, racks, etc.... Tank bottom is elevated above grade or tank pad, allowing visual inspection.
Tank Type:	Steel/Carbon Steel/Iron
Tank Status:	In Service
Pipe Model:	Not reported
Install Date:	03/01/2000
Capacity Gallons:	275
Tightness Test Method:	NN
Date Test:	Not reported
Next Test Date:	Not reported
Date Tank Closed:	Not reported
Register:	True
Modified By:	MJGRIFFI
Last Modified:	05/09/2022
Material Name:	diesel

Tank Number:	003
Tank Id:	255594

Equipment Records:

L00 - Piping Leak Detection - None
H06 - Tank Leak Detection - Impervious Barrier/Concrete Pad (A/G)

SCIENCE SKILLS CENTER HS - K805 (Continued) **A100157684**

I04 - Overfill - Product Level Gauge (A/G)
C01 - Pipe Location - Aboveground
G12 - Tank Secondary Containment - Double-Walled (AG only)
J02 - Dispenser - Suction Dispenser
E00 - Piping Secondary Containment - None
I02 - Overfill - High Level Alarm
B01 - Tank External Protection - Painted/Asphalt Coating
D01 - Pipe Type - Steel/Carbon Steel/Iron
F01 - Pipe External Protection - Painted/Asphalt Coating
A00 - Tank Internal Protection - None
K00 - Spill Prevention - None
H05 - Tank Leak Detection - In-Tank System (ATG)

Tank Location:	Aboveground - contact with impervious barrier... Tank bottom rests on impervious barrier, allowing visual indication of leaks.
Tank Type:	Steel/Carbon Steel/Iron
Tank Status:	In Service
Pipe Model:	Not reported
Install Date:	03/01/2000
Capacity Gallons:	275
Tightness Test Method:	NN
Date Test:	Not reported
Next Test Date:	Not reported
Date Tank Closed:	Not reported
Register:	True
Modified By:	MJGRIFFI
Last Modified:	05/09/2022
Material Name:	diesel

Tank Number:	THREE
Tank Id:	57364
Material Code:	0001
Common Name of Substance:	#2 Fuel Oil (On-Site Consumption)

Equipment Records:

G01 - Tank Secondary Containment - Diking (Aboveground)
C01 - Pipe Location - Aboveground
I05 - Overfill - Vent Whistle
J02 - Dispenser - Suction Dispenser
H00 - Tank Leak Detection - None
B01 - Tank External Protection - Painted/Asphalt Coating
D01 - Pipe Type - Steel/Carbon Steel/Iron
F01 - Pipe External Protection - Painted/Asphalt Coating
A00 - Tank Internal Protection - None

Tank Location:	Aboveground - on saddles, legs, racks, etc.... Tank bottom is elevated above grade or tank pad, allowing visual inspection.
Tank Type:	Steel/Carbon Steel/Iron
Tank Status:	Closed - Removed
Pipe Model:	Not reported
Install Date:	11/01/1999
Capacity Gallons:	3500
Tightness Test Method:	NN
Date Test:	Not reported
Next Test Date:	Not reported
Date Tank Closed:	03/01/2000
Register:	True
Modified By:	MJGRIFFI

SCIENCE SKILLS CENTER HS - K805 (Continued) **A100157684**

Last Modified: 05/09/2022
Material Name: #2 fuel oil (on-site consumption)

M211 **BROOKLYN INTERNATIONAL HIGH SCHOOL** **RCRA-LQG** **1016144422**
WSW **49 FLATBUSH AVENUE EXTENSION** **FINDS** **NYR000200022**
< 1/8 **BROOKLYN, NY 11201** **ECHO**
0.120 mi. **NY MANIFEST**
635 ft. **Site 4 of 15 in cluster M**

Relative: **Higher**
Actual: **42 ft.**

RCRA Listings:

Date Form Received by Agency:	20140220
Handler Name:	Science Skills Center Hs 805k School
Handler Address:	49 FLATBUSH AVE EXT
Handler City,State,Zip:	BROOKLYN, NY 11201
EPA ID:	NYR000200022
Contact Name:	ALEXANDER LEMPERT
Contact Address:	THOMSON AVE
Contact City,State,Zip:	LONG ISLAND CITY, NY 11101
Contact Telephone:	718-472-8501
Contact Fax:	Not reported
Contact Email:	ALEMPERT@NYCSCA.ORG
Contact Title:	SCAIEH DIRECTOR
EPA Region:	02
Land Type:	Municipal
Federal Waste Generator Description:	Large Quantity Generator
Non-Notifier:	Not reported
Biennial Report Cycle:	2013
Accessibility:	Not reported
Active Site Indicator:	Handler Activities
State District Owner:	Ny
State District:	NYSDEC R2
Mailing Address:	THOMSON AVE
Mailing City,State,Zip:	LONG ISLAND CITY, NY 11101
Owner Name:	Nyc Doe
Owner Type:	Municipal
Operator Name:	Nyc Doe
Operator Type:	Municipal
Short-Term Generator Activity:	No
Importer Activity:	No
Mixed Waste Generator:	No
Transporter Activity:	No
Transfer Facility Activity:	No
Recycler Activity with Storage:	No
Small Quantity On-Site Burner Exemption:	No
Smelting Melting and Refining Furnace Exemption:	No
Underground Injection Control:	No
Off-Site Waste Receipt:	No
Universal Waste Indicator:	No
Universal Waste Destination Facility:	No
Federal Universal Waste:	No
Active Site State-Reg Handler:	---
Federal Facility Indicator:	Not reported
Hazardous Secondary Material Indicator:	NN
Sub-Part K Indicator:	Not reported
2018 GPRA Permit Baseline:	Not on the Baseline
2018 GPRA Renewals Baseline:	Not on the Baseline
202 GPRA Corrective Action Baseline:	No
Subject to Corrective Action Universe:	No

BROOKLYN INTERNATIONAL HIGH SCHOOL (Continued) **1016144422**

Non-TSDFs Where RCRA CA has Been Imposed Universe:	No
Corrective Action Priority Ranking:	No NCAPS ranking
Environmental Control Indicator:	No
Institutional Control Indicator:	No
Human Exposure Controls Indicator:	N/A
Groundwater Controls Indicator:	N/A
Significant Non-Complier Universe:	No
Unaddressed Significant Non-Complier Universe:	No
Addressed Significant Non-Complier Universe:	No
Significant Non-Complier With a Compliance Schedule Universe:	No
Financial Assurance Required:	Not reported
Handler Date of Last Change:	20150414
Recognized Trader-Importer:	No
Recognized Trader-Exporter:	No
Importer of Spent Lead Acid Batteries:	No
Exporter of Spent Lead Acid Batteries:	No
Recycler Activity Without Storage:	Not reported
Manifest Broker:	Not reported
Sub-Part P Indicator:	No

Biennial: List of Years
Year: 2013

Click Here for Biennial Reporting System Data:

Handler - Owner Operator:

Owner/Operator Indicator:	Operator
Owner/Operator Name: NYC DEPT OF SCHOOL FACILITIES	
Legal Status:	Municipal
Date Became Current:	20060711
Date Ended Current:	Not reported
Owner/Operator Address:	Not reported
Owner/Operator City,State,Zip:	Not reported
Owner/Operator Telephone:	Not reported
Owner/Operator Telephone Ext:	Not reported
Owner/Operator Fax:	Not reported
Owner/Operator Email:	Not reported

Owner/Operator Indicator:	Owner
Owner/Operator Name: NYC DOE	
Legal Status:	Municipal
Date Became Current:	19000101
Date Ended Current:	Not reported
Owner/Operator Address:	44-36 VERNON BLVD
Owner/Operator City,State,Zip:	LONG ISLAND CITY, NY 11101
Owner/Operator Telephone:	Not reported
Owner/Operator Telephone Ext:	Not reported
Owner/Operator Fax:	Not reported
Owner/Operator Email:	Not reported

Owner/Operator Indicator:	Owner
Owner/Operator Name: NYC DEPT OF EDUCATION	
Legal Status:	Municipal
Date Became Current:	20060711
Date Ended Current:	Not reported
Owner/Operator Address:	30-30 THOMSON AVE

BROOKLYN INTERNATIONAL HIGH SCHOOL (Continued) **1016144422**

Owner/Operator City,State,Zip: LONG ISLAND CITY, NY 11101
Owner/Operator Telephone: 718-472-8501
Owner/Operator Telephone Ext: Not reported
Owner/Operator Fax: Not reported
Owner/Operator Email: Not reported

Owner/Operator Indicator: Operator
Owner/Operator Name: NYC DOE
Legal Status: Municipal
Date Became Current: 19000101
Date Ended Current: Not reported
Owner/Operator Address: 44-36 VERNON BLVD
Owner/Operator City,State,Zip: LONG ISLAND CITY, NY 11101
Owner/Operator Telephone: Not reported
Owner/Operator Telephone Ext: Not reported
Owner/Operator Fax: Not reported
Owner/Operator Email: Not reported

Historic Generators:
Receive Date: 20140220
Handler Name: SCIENCE SKILLS CENTER HS 805K SCHOOL
Federal Waste Generator Description: Large Quantity Generator
State District Owner: Ny
Large Quantity Handler of Universal Waste: No
Recognized Trader Importer: No
Recognized Trader Exporter: No
Spent Lead Acid Battery Importer: No
Spent Lead Acid Battery Exporter: No
Current Record: Yes
Non Storage Recycler Activity: Not reported
Electronic Manifest Broker: Not reported

Receive Date: 20130423
Handler Name: NYC DEPT OF EDUCATION - HS 805K
Federal Waste Generator Description: Small Quantity Generator
State District Owner: Not reported
Large Quantity Handler of Universal Waste: No
Recognized Trader Importer: No
Recognized Trader Exporter: No
Spent Lead Acid Battery Importer: No
Spent Lead Acid Battery Exporter: No
Current Record: No
Non Storage Recycler Activity: Not reported
Electronic Manifest Broker: Not reported

List of NAICS Codes and Descriptions:
NAICS Code: 61111
NAICS Description: ELEMENTARY AND SECONDARY SCHOOLS

Facility Has Received Notices of Violations:
Violations: No Violations Found

Evaluation Action Summary:
Evaluations: No Evaluations Found

BROOKLYN INTERNATIONAL HIGH SCHOOL (Continued) **1016144422**

FINDS:
Registry ID: 110055642915

Click Here for FRS Facility Detail Report:

Environmental Interest/Information System:
RCRAInfo is a national information system that supports the Resource Conservation and Recovery Act (RCRA) program through the tracking of events and activities related to facilities that generate, transport, and treat, store, or dispose of hazardous waste. RCRAInfo allows RCRA program staff to track the notification, permit, compliance, and corrective action activities required under RCRA.
FIS (New York - Facility Information System) is New York's Department of Environmental Conservation (DEC) information system for tracking environmental facility information found across the State.
ICIS (Integrated Compliance Information System) is the Integrated Compliance Information System and provides a database that, when complete, will contain integrated Enforcement and Compliance information across most of EPA's programs. The vision for ICIS is to replace EPA's independent databases that contain Enforcement data with a single repository for that information. Currently, ICIS contains all Federal Administrative and Judicial enforcement actions. This information is maintained in ICIS by EPA in the Regional offices and it Headquarters. A future release of ICIS will replace the Permit Compliance System (PCS) which supports the NPDES and will integrate that information with Federal actions already in the system. ICIS also has the capability to track other activities occurring in the Region that support Compliance and Enforcement programs. These include; Incident Tracking, Compliance Assistance, and Compliance Monitoring.

Click this hyperlink while viewing on your computer to access additional FINDS: detail in the EDR Site Report.

ECHO:

Envid:	1016144422
Registry ID:	110055642915
DFR URL:	http://echo.epa.gov/detailed-facility-report?fid=110055642915
Name:	BROOKLYN INTERNATIONAL HIGH SCHOOL
Address:	49 FLATBUSH AVENUE EXTENSION
City,State,Zip:	BROOKLYN, NY 11201

NY MANIFEST:

Name:	NYC DEPT OF EDUCATION - HS 805K
Address:	49 FLATBUSH AVE EXTENSION
City,State,Zip:	BROOKLYN, NY 11201
Country:	USA
EPA ID:	NYR000200022
Facility Status:	Not reported
Location Address 1:	49 FLATBUSH AVE EXT
Code:	BP
Location Address 2:	Not reported
Total Tanks:	Not reported
Location City:	BROOKLYN
Location State:	NY
Location Zip:	11201
Location Zip 4:	Not reported

BROOKLYN INTERNATIONAL HIGH SCHOOL (Continued) **1016144422**

NY MANIFEST:

EPAID:	NYR000200022
Mailing Name:	NYC DEPT OF EDUCATION - HS 805K
Mailing Contact:	NYC DEPT OF SCHOOL CONTRUCTION AUTHORITY - K805
Mailing Address 1:	30-30 THOMSON AVE
Mailing Address 2:	Not reported
Mailing City:	LONG ISLAND CITY
Mailing State:	NY
Mailing Zip:	11101
Mailing Zip 4:	Not reported
Mailing Country:	USA
Mailing Phone:	7184728000

NY MANIFEST:

Document ID:	Not reported
Manifest Status:	Not reported
seq:	Not reported
Year:	2018
Trans1 State ID:	MAC300016672
Trans2 State ID:	Not reported
Generator Ship Date:	09/08/2015
Trans1 Recv Date:	09/08/2015
Trans2 Recv Date:	Not reported
TSD Site Recv Date:	09/09/2015
Part A Recv Date:	Not reported
Part B Recv Date:	Not reported
Generator EPA ID:	NYR000200022
Trans1 EPA ID:	Not reported
Trans2 EPA ID:	Not reported
TSDF ID 1:	NYD077444263
TSDF ID 2:	Not reported
Manifest Tracking Number:	008915774FLE
Import Indicator:	N
Export Indicator:	N
Discr Quantity Indicator:	N
Discr Type Indicator:	Y
Discr Residue Indicator:	N
Discr Partial Reject Indicator:	N
Discr Full Reject Indicator:	N
Manifest Ref Number:	Not reported
Alt Facility RCRA ID:	Not reported
Alt Facility Sign Date:	Not reported
MGMT Method Type Code:	H141
Waste Code:	Not reported
Waste Code:	Not reported
Waste Code:	Not reported
Waste Code:	Not reported
Waste Code:	Not reported
Waste Code:	Not reported
Quantity:	4
Units:	P - Pounds
Number of Containers:	1
Container Type:	DF - Fiberboard or plastic drums (glass)
Handling Method:	B Incineration, heat recovery, burning.
Specific Gravity:	1
Waste Code:	D002

BROOKLYN INTERNATIONAL HIGH SCHOOL (Continued) **1016144422**

Waste Code 1_2:	Not reported
Waste Code 1_3:	Not reported
Waste Code 1_4:	Not reported
Waste Code 1_5:	Not reported
Waste Code 1_6:	Not reported

G212 **CONSOLIDATED EDISON** **NY MANIFEST** **S109584362**
SE **PARK AVE & NAVY ST - MH 582** **N/A**
< 1/8 **BROOKLYN, NY 11201**
0.121 mi.
641 ft. **Site 22 of 26 in cluster G**

Relative:
Higher

Actual:
24 ft.

NY MANIFEST:

Name:	CONSOLIDATED EDISON
Address:	PARK AVE & NAVY ST - MH 582
City,State,Zip:	BROOKLYN, NY 11201
Country:	USA
EPA ID:	NYP004164182
Facility Status:	Not reported
Location Address 1:	PARK AVE & NAVY ST - MH 582
Code:	BP
Location Address 2:	Not reported
Total Tanks:	Not reported
Location City:	BROOKLYN
Location State:	NY
Location Zip:	11201
Location Zip 4:	Not reported

NY MANIFEST:

EPAID:	NYP004164182
Mailing Name:	CONSOLIDATED EDISON
Mailing Contact:	FRANKLYN MURRAY
Mailing Address 1:	4 IRVING PLACE RM 828
Mailing Address 2:	Not reported
Mailing City:	NEW YORK
Mailing State:	NY
Mailing Zip:	10003
Mailing Zip 4:	Not reported
Mailing Country:	USA
Mailing Phone:	2124602808

NY MANIFEST:

Document ID:	Not reported
Manifest Status:	Not reported
seq:	Not reported
Year:	2018
Trans1 State ID:	NYD006982359
Trans2 State ID:	Not reported
Generator Ship Date:	03/13/2009
Trans1 Recv Date:	03/13/2009
Trans2 Recv Date:	Not reported
TSD Site Recv Date:	03/16/2009
Part A Recv Date:	Not reported
Part B Recv Date:	Not reported
Generator EPA ID:	NYP004164182
Trans1 EPA ID:	Not reported
Trans2 EPA ID:	Not reported

CONSOLIDATED EDISON (Continued) **S109584362**

TSDF ID 1:	NYD077444263
TSDF ID 2:	Not reported
Manifest Tracking Number:	001433822FLE
Import Indicator:	N
Export Indicator:	N
Discr Quantity Indicator:	N
Discr Type Indicator:	N
Discr Residue Indicator:	N
Discr Partial Reject Indicator:	N
Discr Full Reject Indicator:	N
Manifest Ref Number:	Not reported
Alt Facility RCRA ID:	Not reported
Alt Facility Sign Date:	Not reported
MGMT Method Type Code:	H141
Waste Code:	Not reported
Waste Code:	Not reported
Waste Code:	Not reported
Waste Code:	Not reported
Waste Code:	Not reported
Waste Code:	Not reported
Quantity:	600
Units:	K - Kilograms (2.2 pounds)
Number of Containers:	4
Container Type:	DM - Metal drums, barrels
Handling Method:	B Incineration, heat recovery, burning.
Specific Gravity:	1
Waste Code:	B007
Waste Code 1_2:	D008
Waste Code 1_3:	Not reported
Waste Code 1_4:	Not reported
Waste Code 1_5:	Not reported
Waste Code 1_6:	Not reported

G213 **CON EDISON** **RCRA NonGen / NLR** **1014398583**
SE **PARK AVE & NAVY ST** **NY MANIFEST** **NYP004209381**
< 1/8 **BROOKLYN, NY 11201**
0.121 mi.
641 ft. **Site 23 of 26 in cluster G**

Relative: **Higher**

Actual: **24 ft.**

RCRA Listings:

Date Form Received by Agency:	20200413
Handler Name:	Con Edison
Handler Address:	PARK AVE & NAVY ST
Handler City,State,Zip:	BROOKLYN, NY 11201
EPA ID:	NYP004209381
Contact Name:	Not reported
Contact Address:	Not reported
Contact City,State,Zip:	Not reported
Contact Telephone:	Not reported
Contact Fax:	Not reported
Contact Email:	Not reported
Contact Title:	Not reported
EPA Region:	02
Land Type:	Private
Federal Waste Generator Description:	Not a generator, verified
Non-Notifier:	Not reported
Biennial Report Cycle:	Not reported

CON EDISON (Continued) **1014398583**

Accessibility:	Not reported
Active Site Indicator:	Not reported
State District Owner:	Ny
State District:	NYSDEC R2
Mailing Address:	Not reported
Mailing City,State,Zip:	Not reported
Owner Name:	Not reported
Owner Type:	Not reported
Operator Name:	Not reported
Operator Type:	Not reported
Short-Term Generator Activity:	No
Importer Activity:	No
Mixed Waste Generator:	No
Transporter Activity:	No
Transfer Facility Activity:	No
Recycler Activity with Storage:	No
Small Quantity On-Site Burner Exemption:	No
Smelting Melting and Refining Furnace Exemption:	No
Underground Injection Control:	No
Off-Site Waste Receipt:	No
Universal Waste Indicator:	No
Universal Waste Destination Facility:	No
Federal Universal Waste:	No
Active Site State-Reg Handler:	---
Federal Facility Indicator:	Not reported
Hazardous Secondary Material Indicator:	N
Sub-Part K Indicator:	Not reported
2018 GPRA Permit Baseline:	Not on the Baseline
2018 GPRA Renewals Baseline:	Not on the Baseline
202 GPRA Corrective Action Baseline:	No
Subject to Corrective Action Universe:	No
Non-TSDFs Where RCRA CA has Been Imposed Universe:	No
Corrective Action Priority Ranking:	No NCAPS ranking
Environmental Control Indicator:	No
Institutional Control Indicator:	No
Human Exposure Controls Indicator:	N/A
Groundwater Controls Indicator:	N/A
Significant Non-Complier Universe:	No
Unaddressed Significant Non-Complier Universe:	No
Addressed Significant Non-Complier Universe:	No
Significant Non-Complier With a Compliance Schedule Universe:	No
Financial Assurance Required:	Not reported
Handler Date of Last Change:	20200413
Recognized Trader-Importer:	No
Recognized Trader-Exporter:	No
Importer of Spent Lead Acid Batteries:	No
Exporter of Spent Lead Acid Batteries:	No
Recycler Activity Without Storage:	No
Manifest Broker:	No
Sub-Part P Indicator:	No

Historic Generators:

Receive Date:	20100623
Handler Name: CON EDISON	
Federal Waste Generator Description:	Not a generator, verified
State District Owner:	Ny

CON EDISON (Continued) **1014398583**

Large Quantity Handler of Universal Waste:	No
Recognized Trader Importer:	No
Recognized Trader Exporter:	No
Spent Lead Acid Battery Importer:	No
Spent Lead Acid Battery Exporter:	No
Current Record:	No
Non Storage Recycler Activity:	Not reported
Electronic Manifest Broker:	Not reported
Receive Date:	20200413
Handler Name: CON EDISON	
Federal Waste Generator Description:	Not a generator, verified
State District Owner:	Ny
Large Quantity Handler of Universal Waste:	No
Recognized Trader Importer:	No
Recognized Trader Exporter:	No
Spent Lead Acid Battery Importer:	No
Spent Lead Acid Battery Exporter:	No
Current Record:	Yes
Non Storage Recycler Activity:	No
Electronic Manifest Broker:	No

List of NAICS Codes and Descriptions:
NAICS Codes: No NAICS Codes Found

Facility Has Received Notices of Violations:
Violations: No Violations Found

Evaluation Action Summary:
Evaluations: No Evaluations Found

NY MANIFEST:

Name:	CON EDISON
Address:	PARK AVE & NAVY ST
City,State,Zip:	BROOKLYN, NY 11201
Country:	USA
EPA ID:	NYP004209381
Facility Status:	Not reported
Location Address 1:	PARK AVENUE AND NAVY STREET
Code:	BP
Location Address 2:	Not reported
Total Tanks:	Not reported
Location City:	BROOKLYN
Location State:	NY
Location Zip:	11201
Location Zip 4:	Not reported

NY MANIFEST:

EPAID:	NYP004209381
Mailing Name:	CON EDISON
Mailing Contact:	CON EDISON
Mailing Address 1:	4 IRVING PLACE
Mailing Address 2:	Not reported
Mailing City:	NEW YORK
Mailing State:	NY

CON EDISON (Continued) **1014398583**

Mailing Zip:	10004
Mailing Zip 4:	Not reported
Mailing Country:	USA
Mailing Phone:	Not reported

NY MANIFEST:

Document ID:	Not reported
Manifest Status:	Not reported
seq:	Not reported
Year:	2018
Trans1 State ID:	NYD006982359
Trans2 State ID:	Not reported
Generator Ship Date:	06/23/2010
Trans1 Recv Date:	06/24/2010
Trans2 Recv Date:	Not reported
TSD Site Recv Date:	06/24/2010
Part A Recv Date:	Not reported
Part B Recv Date:	Not reported
Generator EPA ID:	NYP004209381
Trans1 EPA ID:	Not reported
Trans2 EPA ID:	Not reported
TSDF ID 1:	NYD000706218
TSDF ID 2:	Not reported
Manifest Tracking Number:	002117754FLE
Import Indicator:	N
Export Indicator:	N
Discr Quantity Indicator:	Y
Discr Type Indicator:	Y
Discr Residue Indicator:	N
Discr Partial Reject Indicator:	N
Discr Full Reject Indicator:	Y
Manifest Ref Number:	Not reported
Alt Facility RCRA ID:	NJD002200046
Alt Facility Sign Date:	06/24/2010
MGMT Method Type Code:	H141
Waste Code:	Not reported
Waste Code:	Not reported
Waste Code:	Not reported
Waste Code:	Not reported
Waste Code:	Not reported
Waste Code:	Not reported
Quantity:	1427
Units:	K - Kilograms (2.2 pounds)
Number of Containers:	1
Container Type:	TT - Cargo tank, tank trucks
Handling Method:	T Chemical, physical, or biological treatment.
Specific Gravity:	1
Waste Code:	D008
Waste Code 1_2:	B007
Waste Code 1_3:	Not reported
Waste Code 1_4:	Not reported
Waste Code 1_5:	Not reported
Waste Code 1_6:	Not reported

G214 **CON EDISON** **RCRA NonGen / NLR** **1014398584**
SE **NAVY ST & PARK AVE 10 FEET S** **NYP004209399**
< 1/8 **BROOKLYN, NY 11201**
0.121 mi.
641 ft. **Site 24 of 26 in cluster G**

Relative: **Higher**
Actual: **24 ft.**

RCRA Listings:

Date Form Received by Agency:	20200413
Handler Name:	Con Edison
Handler Address:	NAVY ST & PARK AVE 10 FEET S
Handler City,State,Zip:	BROOKLYN, NY 11201
EPA ID:	NYP004209399
Contact Name:	Not reported
Contact Address:	Not reported
Contact City,State,Zip:	Not reported
Contact Telephone:	Not reported
Contact Fax:	Not reported
Contact Email:	Not reported
Contact Title:	Not reported
EPA Region:	02
Land Type:	Private
Federal Waste Generator Description:	Not a generator, verified
Non-Notifier:	Not reported
Biennial Report Cycle:	Not reported
Accessibility:	Not reported
Active Site Indicator:	Not reported
State District Owner:	Ny
State District:	NYSDEC R2
Mailing Address:	Not reported
Mailing City,State,Zip:	Not reported
Owner Name:	Not reported
Owner Type:	Not reported
Operator Name:	Not reported
Operator Type:	Not reported
Short-Term Generator Activity:	No
Importer Activity:	No
Mixed Waste Generator:	No
Transporter Activity:	No
Transfer Facility Activity:	No
Recycler Activity with Storage:	No
Small Quantity On-Site Burner Exemption:	No
Smelting Melting and Refining Furnace Exemption:	No
Underground Injection Control:	No
Off-Site Waste Receipt:	No
Universal Waste Indicator:	No
Universal Waste Destination Facility:	No
Federal Universal Waste:	No
Active Site State-Reg Handler:	---
Federal Facility Indicator:	Not reported
Hazardous Secondary Material Indicator:	N
Sub-Part K Indicator:	Not reported
2018 GPRA Permit Baseline:	Not on the Baseline
2018 GPRA Renewals Baseline:	Not on the Baseline
202 GPRA Corrective Action Baseline:	No
Subject to Corrective Action Universe:	No
Non-TSDFs Where RCRA CA has Been Imposed Universe:	No
Corrective Action Priority Ranking:	No NCAPS ranking
Environmental Control Indicator:	No
Institutional Control Indicator:	No

CON EDISON (Continued) **1014398584**

Human Exposure Controls Indicator:	N/A
Groundwater Controls Indicator:	N/A
Significant Non-Complier Universe:	No
Unaddressed Significant Non-Complier Universe:	No
Addressed Significant Non-Complier Universe:	No
Significant Non-Complier With a Compliance Schedule Universe:	No
Financial Assurance Required:	Not reported
Handler Date of Last Change:	20200413
Recognized Trader-Importer:	No
Recognized Trader-Exporter:	No
Importer of Spent Lead Acid Batteries:	No
Exporter of Spent Lead Acid Batteries:	No
Recycler Activity Without Storage:	No
Manifest Broker:	No
Sub-Part P Indicator:	No

Historic Generators:

Receive Date:	20100623
Handler Name: CON EDISON	
Federal Waste Generator Description:	Not a generator, verified
State District Owner:	Ny
Large Quantity Handler of Universal Waste:	No
Recognized Trader Importer:	No
Recognized Trader Exporter:	No
Spent Lead Acid Battery Importer:	No
Spent Lead Acid Battery Exporter:	No
Current Record:	No
Non Storage Recycler Activity:	Not reported
Electronic Manifest Broker:	Not reported

Receive Date:	20200413
Handler Name: CON EDISON	
Federal Waste Generator Description:	Not a generator, verified
State District Owner:	Ny
Large Quantity Handler of Universal Waste:	No
Recognized Trader Importer:	No
Recognized Trader Exporter:	No
Spent Lead Acid Battery Importer:	No
Spent Lead Acid Battery Exporter:	No
Current Record:	Yes
Non Storage Recycler Activity:	No
Electronic Manifest Broker:	No

List of NAICS Codes and Descriptions:

NAICS Codes:	No NAICS Codes Found

Facility Has Received Notices of Violations:

Violations:	No Violations Found

Evaluation Action Summary:

Evaluations:	No Evaluations Found

G215 **CON EDISON** **RCRA NonGen / NLR** **1014397144**
SE **PARK AVE & NAVY ST** **NY MANIFEST** **NYP004194627**
< 1/8 **BROOKLYN, NY 11205**
0.121 mi.
641 ft. **Site 25 of 26 in cluster G**

Relative: **Higher**
Actual: **24 ft.**

RCRA Listings:

Date Form Received by Agency:	20160601
Handler Name:	Con Edison
Handler Address:	PARK AVE & NAVY ST
Handler City,State,Zip:	BROOKLYN, NY 11205
EPA ID:	NYP004194627
Contact Name:	CAROLINE ISKANDER
Contact Address:	Not reported
Contact City,State,Zip:	Not reported
Contact Telephone:	718-666-4714
Contact Fax:	Not reported
Contact Email:	Not reported
Contact Title:	Not reported
EPA Region:	02
Land Type:	Private
Federal Waste Generator Description:	Not a generator, verified
Non-Notifier:	Not reported
Biennial Report Cycle:	Not reported
Accessibility:	Not reported
Active Site Indicator:	Not reported
State District Owner:	Ny
State District:	NYSDEC R2
Mailing Address:	4 IRVING PL, RM 828
Mailing City,State,Zip:	NEW YORK, NY 10003
Owner Name:	Not reported
Owner Type:	Not reported
Operator Name:	Not reported
Operator Type:	Not reported
Short-Term Generator Activity:	No
Importer Activity:	No
Mixed Waste Generator:	No
Transporter Activity:	No
Transfer Facility Activity:	No
Recycler Activity with Storage:	No
Small Quantity On-Site Burner Exemption:	No
Smelting Melting and Refining Furnace Exemption:	No
Underground Injection Control:	No
Off-Site Waste Receipt:	No
Universal Waste Indicator:	No
Universal Waste Destination Facility:	No
Federal Universal Waste:	No
Active Site State-Reg Handler:	---
Federal Facility Indicator:	Not reported
Hazardous Secondary Material Indicator:	NN
Sub-Part K Indicator:	Not reported
2018 GPRA Permit Baseline:	Not on the Baseline
2018 GPRA Renewals Baseline:	Not on the Baseline
202 GPRA Corrective Action Baseline:	No
Subject to Corrective Action Universe:	No
Non-TSDFs Where RCRA CA has Been Imposed Universe:	No
Corrective Action Priority Ranking:	No NCAPS ranking
Environmental Control Indicator:	No
Institutional Control Indicator:	No

CON EDISON (Continued) **1014397144**

Human Exposure Controls Indicator:	N/A
Groundwater Controls Indicator:	N/A
Significant Non-Complier Universe:	No
Unaddressed Significant Non-Complier Universe:	No
Addressed Significant Non-Complier Universe:	No
Significant Non-Complier With a Compliance Schedule Universe:	No
Financial Assurance Required:	Not reported
Handler Date of Last Change:	20160614
Recognized Trader-Importer:	No
Recognized Trader-Exporter:	No
Importer of Spent Lead Acid Batteries:	No
Exporter of Spent Lead Acid Batteries:	No
Recycler Activity Without Storage:	Not reported
Manifest Broker:	Not reported
Sub-Part P Indicator:	No

Historic Generators:

Receive Date:	20090917
Handler Name: CON EDISON	
Federal Waste Generator Description:	Conditionally Exempt Small Quantity Generator
State District Owner:	Ny
Large Quantity Handler of Universal Waste:	No
Recognized Trader Importer:	No
Recognized Trader Exporter:	No
Spent Lead Acid Battery Importer:	No
Spent Lead Acid Battery Exporter:	No
Current Record:	No
Non Storage Recycler Activity:	Not reported
Electronic Manifest Broker:	Not reported

Receive Date:	20160601
Handler Name: CON EDISON	
Federal Waste Generator Description:	Not a generator, verified
State District Owner:	Ny
Large Quantity Handler of Universal Waste:	No
Recognized Trader Importer:	No
Recognized Trader Exporter:	No
Spent Lead Acid Battery Importer:	No
Spent Lead Acid Battery Exporter:	No
Current Record:	Yes
Non Storage Recycler Activity:	Not reported
Electronic Manifest Broker:	Not reported

List of NAICS Codes and Descriptions:

NAICS Codes:	No NAICS Codes Found

Facility Has Received Notices of Violations:

Violations:	No Violations Found

Evaluation Action Summary:

Evaluations:	No Evaluations Found

CON EDISON (Continued) **1014397144**

NY MANIFEST:

Name:	CONSOLIDATED EDISON
Address:	PARK AVE & NAVY ST
City,State,Zip:	BROOKLYN, NY 11205
Country:	USA
EPA ID:	NYP004194627
Facility Status:	Not reported
Location Address 1:	PARK AVE NAVY ST MH 55897
Code:	BP
Location Address 2:	Not reported
Total Tanks:	Not reported
Location City:	BROOKLYN
Location State:	NY
Location Zip:	Not reported
Location Zip 4:	Not reported

NY MANIFEST:

EPAID:	NYP004194627
Mailing Name:	CONSOLIDATED EDISON
Mailing Contact:	FRANKLYN MURRAY
Mailing Address 1:	4 IRVING PLACE RM 828
Mailing Address 2:	Not reported
Mailing City:	NEW YORK
Mailing State:	NY
Mailing Zip:	10003
Mailing Zip 4:	Not reported
Mailing Country:	USA
Mailing Phone:	2124602808

NY MANIFEST:

Document ID:	Not reported
Manifest Status:	Not reported
seq:	Not reported
Year:	2018
Trans1 State ID:	NJD003812047
Trans2 State ID:	NJD003812047
Generator Ship Date:	09/29/2009
Trans1 Recv Date:	09/29/2009
Trans2 Recv Date:	10/01/2009
TSD Site Recv Date:	10/01/2009
Part A Recv Date:	Not reported
Part B Recv Date:	Not reported
Generator EPA ID:	NYP004194627
Trans1 EPA ID:	Not reported
Trans2 EPA ID:	Not reported
TSDF ID 1:	NJD991291105
TSDF ID 2:	Not reported
Manifest Tracking Number:	000894633GBF
Import Indicator:	N
Export Indicator:	N
Discr Quantity Indicator:	N
Discr Type Indicator:	N
Discr Residue Indicator:	N
Discr Partial Reject Indicator:	N
Discr Full Reject Indicator:	N
Manifest Ref Number:	Not reported
Alt Facility RCRA ID:	Not reported

CON EDISON (Continued) **1014397144**

Alt Facility Sign Date:	Not reported
MGMT Method Type Code:	H141
Waste Code:	Not reported
Waste Code:	Not reported
Waste Code:	Not reported
Waste Code:	Not reported
Waste Code:	Not reported
Waste Code:	Not reported
Quantity:	200
Units:	G - Gallons (liquids only)* (8.3 pounds)
Number of Containers:	1
Container Type:	TT - Cargo tank, tank trucks
Handling Method:	T Chemical, physical, or biological treatment.
Specific Gravity:	1
Waste Code:	D008
Waste Code 1_2:	Not reported
Waste Code 1_3:	Not reported
Waste Code 1_4:	Not reported
Waste Code 1_5:	Not reported
Waste Code 1_6:	Not reported

H216 **KINGS COUNTY DISTILLERY** **NY Spills** **S119028403**
NNE **299 SANDS STREET** **N/A**
< 1/8 **BROOKLYN, NY**
0.122 mi.
645 ft. **Site 26 of 26 in cluster H**

Relative: **Lower**
Actual: **14 ft.**

SPILLS:

Name:	KINGS COUNTY DISTILLERY
Address:	299 SANDS STREET
City,State,Zip:	BROOKLYN, NY
Spill Number/Closed Date:	1608390 / 2016-12-02
Facility ID:	1608390
Facility Type:	ER
DER Facility ID:	490009
Site ID:	536101
DEC Region:	2
Spill Cause:	Deliberate
Spill Class:	Not reported
SWIS:	2401
Spill Date:	2016-11-30
Investigator:	vszhune
Referred To:	Not reported
Reported to Dept:	2016-12-01
CID:	Not reported
Water Affected:	Not reported
Spill Source:	Commercial/Industrial
Spill Notifier:	Other
Cleanup Ceased:	Not reported
Cleanup Meets Std:	False
Last Inspection:	Not reported
Recommended Penalty:	False
UST Trust:	False
Remediation Phase:	0
Date Entered In Computer:	2016-12-01
Spill Record Last Update:	2016-12-02
Spiller Name:	Not reported

KINGS COUNTY DISTILLERY (Continued) **S119028403**

Spiller Company: KINGS COUNTY DISTILLERY
Spiller Address: Not reported
Spiller Company: 999
Contact Name: REV
DEC Memo: "
Not reported
Not reported
Not reported
Not reported
Not reported
Not reported
Not reported
Not reported
Not reported
Not reported
Not reported
Remarks: "
Not reported
Not reported
Not reported
Not reported
Not reported
Not reported
Not reported
Not reported
Not reported
Not reported
Not reported

KINGS COUNTY DISTILLERY (Continued) **S119028403**

Not reported
Not reported
Not reported
Not reported
Not reported
Not reported
Not reported
Not reported
Not reported
Not reported
Not reported
Not reported
Not reported
Not reported
Not reported
Not reported
Not reported
Not reported
Not reported
Not reported
Not reported
Not reported
Not reported
Not reported
Not reported
Not reported
Not reported
Not reported
Not reported
Not reported
Not reported
Not reported
Not reported
Not reported
Not reported
Not reported

All Materials:

Site ID:	536101
Operable Unit ID:	1284768
Operable Unit:	01
Material ID:	2290341
Material Code:	0032A
Material Name:	methanol
Case No.:	00067561
Material FA:	Hazardous Material
Quantity:	Not reported
Units:	Not reported
Recovered:	Not reported
Resource Affected:	Not reported
Oxygenate:	Not reported

L217 **AIRBORNE EXPRESS** **RCRA-VSQG** **1000872489**
NE **51-01 1ST AVE** **FINDS** **NYD987037025**
< 1/8 **BROOKLYN, NY 11232** **ECHO**
0.122 mi. **NY MANIFEST**
645 ft. **Site 8 of 10 in cluster L**

Relative: **Lower**
Actual: **11 ft.**

RCRA Listings:

Date Form Received by Agency:	20070101
Handler Name:	Airborne Express
Handler Address:	51-01 1ST AVE
Handler City,State,Zip:	BROOKLYN, NY 11232
EPA ID:	NYD987037025
Contact Name:	EDDIE BATTAGLINO
Contact Address:	1ST AVE
Contact City,State,Zip:	BROOKLYN, NY 11232
Contact Telephone:	718-833-8960
Contact Fax:	Not reported
Contact Email:	Not reported
Contact Title:	Not reported
EPA Region:	02
Land Type:	Not reported
Federal Waste Generator Description:	Conditionally Exempt Small Quantity Generator
Non-Notifier:	Not reported
Biennial Report Cycle:	Not reported
Accessibility:	Not reported
Active Site Indicator:	Handler Activities
State District Owner:	Ny
State District:	NYSDEC R2
Mailing Address:	1ST AVE
Mailing City,State,Zip:	BROOKLYN, NY 11232
Owner Name:	G & B Plastics
Owner Type:	Private
Operator Name:	G & B Plastics
Operator Type:	Private
Short-Term Generator Activity:	No
Importer Activity:	No
Mixed Waste Generator:	No
Transporter Activity:	No
Transfer Facility Activity:	No
Recycler Activity with Storage:	No
Small Quantity On-Site Burner Exemption:	No
Smelting Melting and Refining Furnace Exemption:	No
Underground Injection Control:	No
Off-Site Waste Receipt:	No
Universal Waste Indicator:	No
Universal Waste Destination Facility:	No
Federal Universal Waste:	No
Active Site State-Reg Handler:	---
Federal Facility Indicator:	Not reported
Hazardous Secondary Material Indicator:	NN
Sub-Part K Indicator:	Not reported
2018 GPRA Permit Baseline:	Not on the Baseline
2018 GPRA Renewals Baseline:	Not on the Baseline
202 GPRA Corrective Action Baseline:	No
Subject to Corrective Action Universe:	No
Non-TSDFs Where RCRA CA has Been Imposed Universe:	No
Corrective Action Priority Ranking:	No NCAPS ranking
Environmental Control Indicator:	No
Institutional Control Indicator:	No

AIRBORNE EXPRESS (Continued) **1000872489**

Human Exposure Controls Indicator:	N/A
Groundwater Controls Indicator:	N/A
Significant Non-Complier Universe:	No
Unaddressed Significant Non-Complier Universe:	No
Addressed Significant Non-Complier Universe:	No
Significant Non-Complier With a Compliance Schedule Universe:	No
Financial Assurance Required:	Not reported
Handler Date of Last Change:	20150414
Recognized Trader-Importer:	No
Recognized Trader-Exporter:	No
Importer of Spent Lead Acid Batteries:	No
Exporter of Spent Lead Acid Batteries:	No
Recycler Activity Without Storage:	Not reported
Manifest Broker:	Not reported
Sub-Part P Indicator:	No

Hazardous Waste Summary:

Waste Code:	D001
Waste Description:	Ignitable Waste
Waste Code:	D008
Waste Description:	Lead
Waste Code:	D039
Waste Description:	Tetrachloroethylene

Handler - Owner Operator:

Owner/Operator Indicator:	Operator
Owner/Operator Name: G & B PLASTICS	
Legal Status:	Private
Date Became Current:	Not reported
Date Ended Current:	Not reported
Owner/Operator Address:	116 39TH ST
Owner/Operator City,State,Zip:	BROOKLYN, NY 11232
Owner/Operator Telephone:	718-238-2133
Owner/Operator Telephone Ext:	Not reported
Owner/Operator Fax:	Not reported
Owner/Operator Email:	Not reported
Owner/Operator Indicator:	Owner
Owner/Operator Name: G & B PLASTICS	
Legal Status:	Private
Date Became Current:	Not reported
Date Ended Current:	Not reported
Owner/Operator Address:	116 39TH ST
Owner/Operator City,State,Zip:	BROOKLYN, NY 11232
Owner/Operator Telephone:	718-238-2133
Owner/Operator Telephone Ext:	Not reported
Owner/Operator Fax:	Not reported
Owner/Operator Email:	Not reported
Owner/Operator Indicator:	Owner
Owner/Operator Name: G & B PLASTICS	
Legal Status:	Private
Date Became Current:	Not reported

AIRBORNE EXPRESS (Continued) **1000872489**

Date Ended Current:	Not reported
Owner/Operator Address:	116 39TH ST
Owner/Operator City,State,Zip:	BROOKLYN, NY 11232
Owner/Operator Telephone:	718-238-2133
Owner/Operator Telephone Ext:	Not reported
Owner/Operator Fax:	Not reported
Owner/Operator Email:	Not reported

Historic Generators:

Receive Date:	20060101
Handler Name: AIRBORNE EXPRESS	
Federal Waste Generator Description:	Conditionally Exempt Small Quantity Generator
State District Owner:	Ny
Large Quantity Handler of Universal Waste:	No
Recognized Trader Importer:	No
Recognized Trader Exporter:	No
Spent Lead Acid Battery Importer:	No
Spent Lead Acid Battery Exporter:	No
Current Record:	No
Non Storage Recycler Activity:	Not reported
Electronic Manifest Broker:	Not reported

Receive Date:	20070101
Handler Name: AIRBORNE EXPRESS	
Federal Waste Generator Description:	Conditionally Exempt Small Quantity Generator
State District Owner:	Ny
Large Quantity Handler of Universal Waste:	No
Recognized Trader Importer:	No
Recognized Trader Exporter:	No
Spent Lead Acid Battery Importer:	No
Spent Lead Acid Battery Exporter:	No
Current Record:	Yes
Non Storage Recycler Activity:	Not reported
Electronic Manifest Broker:	Not reported

Receive Date:	19990628
Handler Name: AIRBORNE EXPRESS	
Federal Waste Generator Description:	Small Quantity Generator
State District Owner:	Ny
Large Quantity Handler of Universal Waste:	No
Recognized Trader Importer:	No
Recognized Trader Exporter:	No
Spent Lead Acid Battery Importer:	No
Spent Lead Acid Battery Exporter:	No
Current Record:	No
Non Storage Recycler Activity:	Not reported
Electronic Manifest Broker:	Not reported

List of NAICS Codes and Descriptions:

NAICS Codes:	No NAICS Codes Found

Facility Has Received Notices of Violations:

Violations:	No Violations Found

Evaluation Action Summary:

AIRBORNE EXPRESS (Continued) **1000872489**

Evaluations: No Evaluations Found

FINDS:
Registry ID: 110004506482

Click Here for FRS Facility Detail Report:

Environmental Interest/Information System:
RCRAInfo is a national information system that supports the Resource Conservation and Recovery Act (RCRA) program through the tracking of events and activities related to facilities that generate, transport, and treat, store, or dispose of hazardous waste. RCRAInfo allows RCRA program staff to track the notification, permit, compliance, and corrective action activities required under RCRA.

Click this hyperlink while viewing on your computer to access additional FINDS: detail in the EDR Site Report.

ECHO:

Envid:	1000872489
Registry ID:	110004506482
DFR URL:	http://echo.epa.gov/detailed-facility-report?fid=110004506482
Name:	AIRBORNE EXPRESS
Address:	51-01 1ST AVE
City,State,Zip:	BROOKLYN, NY 11232

NY MANIFEST:

Name:	AIRBORNE EXPRESS
Address:	51-01 1ST AVE
City,State,Zip:	BROOKLYN, NY 11232
Country:	USA
EPA ID:	NYD987037025
Facility Status:	Not reported
Location Address 1:	51-01 1ST AVE
Code:	BP
Location Address 2:	Not reported
Total Tanks:	Not reported
Location City:	BROOKLYN
Location State:	NY
Location Zip:	11232
Location Zip 4:	Not reported

NY MANIFEST:

EPAID:	NYD987037025
Mailing Name:	AIRBORNE EXPRESS
Mailing Contact:	PATRICK BRENNAN
Mailing Address 1:	51-01 1ST ST AVE
Mailing Address 2:	Not reported
Mailing City:	BROOKLYN
Mailing State:	NY
Mailing Zip:	11232
Mailing Zip 4:	Not reported
Mailing Country:	USA
Mailing Phone:	7188338960

NY MANIFEST:

AIRBORNE EXPRESS (Continued) **1000872489**

Document ID:	Not reported
Manifest Status:	Not reported
seq:	Not reported
Year:	2018
Trans1 State ID:	NYD082785429
Trans2 State ID:	Not reported
Generator Ship Date:	09/09/2008
Trans1 Recv Date:	09/09/2008
Trans2 Recv Date:	Not reported
TSD Site Recv Date:	09/09/2008
Part A Recv Date:	Not reported
Part B Recv Date:	Not reported
Generator EPA ID:	NYD987037025
Trans1 EPA ID:	Not reported
Trans2 EPA ID:	Not reported
TSDF ID 1:	NYD082785429
TSDF ID 2:	Not reported
Manifest Tracking Number:	002447315FLE
Import Indicator:	N
Export Indicator:	N
Discr Quantity Indicator:	N
Discr Type Indicator:	N
Discr Residue Indicator:	N
Discr Partial Reject Indicator:	N
Discr Full Reject Indicator:	N
Manifest Ref Number:	Not reported
Alt Facility RCRA ID:	Not reported
Alt Facility Sign Date:	Not reported
MGMT Method Type Code:	H141
Waste Code:	Not reported
Waste Code:	Not reported
Waste Code:	Not reported
Waste Code:	Not reported
Waste Code:	Not reported
Waste Code:	Not reported
Quantity:	30
Units:	G - Gallons (liquids only)* (8.3 pounds)
Number of Containers:	1
Container Type:	DF - Fiberboard or plastic drums (glass)
Handling Method:	B Incineration, heat recovery, burning.
Specific Gravity:	1
Waste Code:	D001
Waste Code 1_2:	Not reported
Waste Code 1_3:	Not reported
Waste Code 1_4:	Not reported
Waste Code 1_5:	Not reported
Waste Code 1_6:	Not reported

L218 **SUPREME EQUIPMENT & SYSTEM CORPORATION** **NY MANIFEST** **1009244575**
NE **49-02 1ST AVENUE** **N/A**
< 1/8 **BROOKLYN, NY 11232**
0.122 mi.
646 ft. **Site 9 of 10 in cluster L**

Relative:
Lower

Actual:
11 ft.

NY MANIFEST:

Name:	SUPREME EQUIPMENT & SYSTEM CORPORATION
Address:	49-02 1ST AVENUE
City,State,Zip:	BROOKLYN, NY 11232
Country:	USA
EPA ID:	NYT370011207
Facility Status:	Not reported
Location Address 1:	49-02 1ST AVENUE
Code:	BP
Location Address 2:	Not reported
Total Tanks:	Not reported
Location City:	BROOKLYN
Location State:	NY
Location Zip:	11232
Location Zip 4:	Not reported

NY MANIFEST:

EPAID:	NYT370011207
Mailing Name:	SUPREME EQUIPMENT & SYSTEM CORPORATION
Mailing Contact:	VALENTINO PHILIP CHIEF I
Mailing Address 1:	170 53RD STREET
Mailing Address 2:	Not reported
Mailing City:	BROOKLYN
Mailing State:	NY
Mailing Zip:	11232
Mailing Zip 4:	Not reported
Mailing Country:	USA
Mailing Phone:	2124927777

L219 **SUPREME EQUIPMENT & SYSTEM CORP** **RCRA NonGen / NLR** **1000355741**
NE **49-02 1ST AVE** **NY MANIFEST** **NYD991290453**
< 1/8 **BROOKLYN, NY 11232**
0.122 mi.
646 ft. **Site 10 of 10 in cluster L**

Relative:
Lower

Actual:
11 ft.

RCRA Listings:

Date Form Received by Agency:	20070101
Handler Name:	Supreme Equipment & System Corp
Handler Address:	49-02 1ST AVE
Handler City,State,Zip:	BROOKLYN, NY 11232-4211
EPA ID:	NYD991290453
Contact Name:	Not reported
Contact Address:	53RD ST
Contact City,State,Zip:	BROOKLYN, NY 11232
Contact Telephone:	Not reported
Contact Fax:	Not reported
Contact Email:	Not reported
Contact Title:	Not reported
EPA Region:	02
Land Type:	Not reported
Federal Waste Generator Description:	Not a generator, verified
Non-Notifier:	Not reported
Biennial Report Cycle:	Not reported

SUPREME EQUIPMENT & SYSTEM CORP (Continued) **1000355741**

Accessibility:	Not reported
Active Site Indicator:	Not reported
State District Owner:	Ny
State District:	NYSDEC R2
Mailing Address:	53RD ST
Mailing City,State,Zip:	BROOKLYN, NY 11232
Owner Name:	Publicly Held Corp
Owner Type:	Private
Operator Name:	Publicly Held Corp
Operator Type:	Private
Short-Term Generator Activity:	No
Importer Activity:	No
Mixed Waste Generator:	No
Transporter Activity:	No
Transfer Facility Activity:	No
Recycler Activity with Storage:	No
Small Quantity On-Site Burner Exemption:	No
Smelting Melting and Refining Furnace Exemption:	No
Underground Injection Control:	No
Off-Site Waste Receipt:	No
Universal Waste Indicator:	No
Universal Waste Destination Facility:	No
Federal Universal Waste:	No
Active Site State-Reg Handler:	---
Federal Facility Indicator:	Not reported
Hazardous Secondary Material Indicator:	N
Sub-Part K Indicator:	Not reported
2018 GPRA Permit Baseline:	Not on the Baseline
2018 GPRA Renewals Baseline:	Not on the Baseline
202 GPRA Corrective Action Baseline:	No
Subject to Corrective Action Universe:	No
Non-TSDFs Where RCRA CA has Been Imposed Universe:	No
Corrective Action Priority Ranking:	No NCAPS ranking
Environmental Control Indicator:	No
Institutional Control Indicator:	No
Human Exposure Controls Indicator:	N/A
Groundwater Controls Indicator:	N/A
Significant Non-Complier Universe:	No
Unaddressed Significant Non-Complier Universe:	No
Addressed Significant Non-Complier Universe:	No
Significant Non-Complier With a Compliance Schedule Universe:	No
Financial Assurance Required:	Not reported
Handler Date of Last Change:	20150414
Recognized Trader-Importer:	No
Recognized Trader-Exporter:	No
Importer of Spent Lead Acid Batteries:	No
Exporter of Spent Lead Acid Batteries:	No
Recycler Activity Without Storage:	No
Manifest Broker:	No
Sub-Part P Indicator:	No

Hazardous Waste Summary:

Waste Code:	F017
Waste Description:	Not Defined

SUPREME EQUIPMENT & SYSTEM CORP (Continued) **1000355741**

Handler - Owner Operator:

Owner/Operator Indicator:	Owner
Owner/Operator Name: PUBLICLY HELD CORP	
Legal Status:	Private
Date Became Current:	Not reported
Date Ended Current:	Not reported
Owner/Operator Address:	NOT REQUIRED
Owner/Operator City,State,Zip:	NOT REQUIRED, WY 99999
Owner/Operator Telephone:	212-555-1212
Owner/Operator Telephone Ext:	Not reported
Owner/Operator Fax:	Not reported
Owner/Operator Email:	Not reported

Owner/Operator Indicator:	Owner
Owner/Operator Name: PUBLICLY HELD CORP	
Legal Status:	Private
Date Became Current:	Not reported
Date Ended Current:	Not reported
Owner/Operator Address:	NOT REQUIRED
Owner/Operator City,State,Zip:	NOT REQUIRED, WY 99999
Owner/Operator Telephone:	212-555-1212
Owner/Operator Telephone Ext:	Not reported
Owner/Operator Fax:	Not reported
Owner/Operator Email:	Not reported

Owner/Operator Indicator:	Operator
Owner/Operator Name: PUBLICLY HELD CORP	
Legal Status:	Private
Date Became Current:	Not reported
Date Ended Current:	Not reported
Owner/Operator Address:	NOT REQUIRED
Owner/Operator City,State,Zip:	NOT REQUIRED, WY 99999
Owner/Operator Telephone:	212-555-1212
Owner/Operator Telephone Ext:	Not reported
Owner/Operator Fax:	Not reported
Owner/Operator Email:	Not reported

Historic Generators:

Receive Date:	19990708
Handler Name:	SUPREME EQUIPMENT & SYSTEM CORP
Federal Waste Generator Description:	Not a generator, verified
State District Owner:	Ny
Large Quantity Handler of Universal Waste:	No
Recognized Trader Importer:	No
Recognized Trader Exporter:	No
Spent Lead Acid Battery Importer:	No
Spent Lead Acid Battery Exporter:	No
Current Record:	No
Non Storage Recycler Activity:	Not reported
Electronic Manifest Broker:	Not reported

Receive Date:	20060101
Handler Name:	SUPREME EQUIPMENT & SYSTEM CORP
Federal Waste Generator Description:	Not a generator, verified
State District Owner:	Ny
Large Quantity Handler of Universal Waste:	No

SUPREME EQUIPMENT & SYSTEM CORP (Continued) **1000355741**

Recognized Trader Importer: No
Recognized Trader Exporter: No
Spent Lead Acid Battery Importer: No
Spent Lead Acid Battery Exporter: No
Current Record: No
Non Storage Recycler Activity: Not reported
Electronic Manifest Broker: Not reported

Receive Date: 20070101
Handler Name: SUPREME EQUIPMENT & SYSTEM CORP
Federal Waste Generator Description: Not a generator, verified
State District Owner: Ny
Large Quantity Handler of Universal Waste: No
Recognized Trader Importer: No
Recognized Trader Exporter: No
Spent Lead Acid Battery Importer: No
Spent Lead Acid Battery Exporter: No
Current Record: Yes
Non Storage Recycler Activity: Not reported
Electronic Manifest Broker: Not reported

Receive Date: 19801211
Handler Name: SUPREME EQUIPMENT & SYSTEM CORP
Federal Waste Generator Description: Large Quantity Generator
State District Owner: Ny
Large Quantity Handler of Universal Waste: No
Recognized Trader Importer: No
Recognized Trader Exporter: No
Spent Lead Acid Battery Importer: No
Spent Lead Acid Battery Exporter: No
Current Record: No
Non Storage Recycler Activity: Not reported
Electronic Manifest Broker: Not reported

Receive Date: 19920211
Handler Name: SUPREME EQUIPMENT & SYSTEMS CORP
Federal Waste Generator Description: Large Quantity Generator
State District Owner: Ny
Large Quantity Handler of Universal Waste: No
Recognized Trader Importer: No
Recognized Trader Exporter: No
Spent Lead Acid Battery Importer: No
Spent Lead Acid Battery Exporter: No
Current Record: No
Non Storage Recycler Activity: Not reported
Electronic Manifest Broker: Not reported

List of NAICS Codes and Descriptions:
NAICS Code: 337214
NAICS Description: OFFICE FURNITURE (EXCEPT WOOD) MANUFACTURING

Has the Facility Received Notices of Violations:
Found Violation: Yes
Agency Which Determined Violation: State
Violation Short Description: Generators - General
Date Violation was Determined: 19880204

SUPREME EQUIPMENT & SYSTEM CORP (Continued) **1000355741**

Actual Return to Compliance Date: 19890524
Return to Compliance Qualifier: Observed
Violation Responsible Agency: State
Scheduled Compliance Date: 19890101
Enforcement Identifier: 001
Date of Enforcement Action: 19880531
Enforcement Responsible Agency: State
Enforcement Docket Number: Not reported
Enforcement Attorney: Not reported
Corrective Action Component: No
Appeal Initiated Date: Not reported
Appeal Resolution Date: Not reported
Disposition Status Date: Not reported
Disposition Status: Not reported
Disposition Status Description: Not reported
Consent/Final Order Sequence Number: Not reported
Consent/Final Order Respondent Name: Not reported
Consent/Final Order Lead Agency: Not reported
Enforcement Type: FINAL 3008(A) COMPLIANCE ORDER
Enforcement Responsible Person: NYDEC
Enforcement Responsible Sub-Organization: Not reported
SEP Sequence Number: Not reported
SEP Expenditure Amount: Not reported
SEP Scheduled Completion Date: Not reported
SEP Actual Date: Not reported
SEP Defaulted Date: Not reported
SEP Type: Not reported
SEP Type Description: Not reported
Proposed Amount: Not reported
Final Monetary Amount: 5500
Paid Amount: 5500
Final Count: 1
Final Amount: 5500

Evaluation Action Summary:
Evaluation Date: 19880204
Evaluation Responsible Agency: State
Found Violation: Yes
Evaluation Type Description: COMPLIANCE EVALUATION INSPECTION ON-SITE
Evaluation Responsible Person Identifier: NYDEC
Evaluation Responsible Sub-Organization: Not reported
Actual Return to Compliance Date: 19890524
Scheduled Compliance Date: 19890101
Date of Request: Not reported
Date Response Received: Not reported
Request Agency: Not reported
Former Citation: Not reported

NY MANIFEST:
Name: SUPREME EQUIPMENT
Address: 49-02 1ST AVE
City,State,Zip: BROOKLYN, NY 11232-4211
Country: USA
EPA ID: NYD991290453
Facility Status: Not reported

SUPREME EQUIPMENT & SYSTEM CORP (Continued) **1000355741**

Location Address 1:	50TH ST & 2ND ST
Code:	BP
Location Address 2:	Not reported
Total Tanks:	Not reported
Location City:	BROOKLYN
Location State:	NY
Location Zip:	11232
Location Zip 4:	Not reported

NY MANIFEST:

EPAID:	NYD991290453
Mailing Name:	SUPREME EQUIPMENT
Mailing Contact:	P J VALENTINO
Mailing Address 1:	41 EAST MAIN STREET-#FL 2ND
Mailing Address 2:	Not reported
Mailing City:	FREEHOLD
Mailing State:	NJ
Mailing Zip:	07728
Mailing Zip 4:	Not reported
Mailing Country:	USA
Mailing Phone:	2129657163

K220 **NYCHA - FARRAGUT** **RCRA NonGen / NLR** **1001224060**
NNW **177 SANDS ST** **FINDS** **NYR000052761**
1/8-1/4 **BROOKLYN, NY 11201** **ECHO**
0.126 mi.
663 ft. **Site 8 of 9 in cluster K**

Relative:
Higher

Actual:
35 ft.

RCRA Listings:

Date Form Received by Agency:	20070101
Handler Name:	Nycha - Farragut
Handler Address:	177 SANDS ST
Handler City,State,Zip:	BROOKLYN, NY 11201
EPA ID:	NYR000052761
Contact Name:	Not reported
Contact Address:	BROADWAY
Contact City,State,Zip:	NEW YORK, NY 10007
Contact Telephone:	Not reported
Contact Fax:	Not reported
Contact Email:	Not reported
Contact Title:	Not reported
EPA Region:	02
Land Type:	Municipal
Federal Waste Generator Description:	Not a generator, verified
Non-Notifier:	Not reported
Biennial Report Cycle:	Not reported
Accessibility:	Not reported
Active Site Indicator:	Not reported
State District Owner:	Ny
State District:	NYSDEC R2
Mailing Address:	BROADWAY
Mailing City,State,Zip:	NEW YORK, NY 10007
Owner Name:	Nycha
Owner Type:	Municipal
Operator Name:	Nycha
Operator Type:	Municipal
Short-Term Generator Activity:	No

NYCHA - FARRAGUT (Continued) **1001224060**

Importer Activity:	No
Mixed Waste Generator:	No
Transporter Activity:	No
Transfer Facility Activity:	No
Recycler Activity with Storage:	No
Small Quantity On-Site Burner Exemption:	No
Smelting Melting and Refining Furnace Exemption:	No
Underground Injection Control:	No
Off-Site Waste Receipt:	No
Universal Waste Indicator:	No
Universal Waste Destination Facility:	No
Federal Universal Waste:	No
Active Site State-Reg Handler:	---
Federal Facility Indicator:	Not reported
Hazardous Secondary Material Indicator:	N
Sub-Part K Indicator:	Not reported
2018 GPRA Permit Baseline:	Not on the Baseline
2018 GPRA Renewals Baseline:	Not on the Baseline
202 GPRA Corrective Action Baseline:	No
Subject to Corrective Action Universe:	No
Non-TSDFs Where RCRA CA has Been Imposed Universe:	No
Corrective Action Priority Ranking:	No NCAPS ranking
Environmental Control Indicator:	No
Institutional Control Indicator:	No
Human Exposure Controls Indicator:	N/A
Groundwater Controls Indicator:	N/A
Significant Non-Complier Universe:	No
Unaddressed Significant Non-Complier Universe:	No
Addressed Significant Non-Complier Universe:	No
Significant Non-Complier With a Compliance Schedule Universe:	No
Financial Assurance Required:	Not reported
Handler Date of Last Change:	20150414
Recognized Trader-Importer:	No
Recognized Trader-Exporter:	No
Importer of Spent Lead Acid Batteries:	No
Exporter of Spent Lead Acid Batteries:	No
Recycler Activity Without Storage:	No
Manifest Broker:	No
Sub-Part P Indicator:	No

Hazardous Waste Summary:

Waste Code:	NONE
Waste Description:	Not Defined

Handler - Owner Operator:

Owner/Operator Indicator:	Owner
Owner/Operator Name: NYCHA	
Legal Status:	Municipal
Date Became Current:	Not reported
Date Ended Current:	Not reported
Owner/Operator Address:	250 BROADWAY 16TH FLOOR
Owner/Operator City,State,Zip:	NEW YORK, NY 10007
Owner/Operator Telephone:	212-306-3229
Owner/Operator Telephone Ext:	Not reported
Owner/Operator Fax:	Not reported

NYCHA - FARRAGUT (Continued) **1001224060**

Owner/Operator Email: Not reported

Owner/Operator Indicator: Operator
Owner/Operator Name: NYCHA
Legal Status: Municipal
Date Became Current: Not reported
Date Ended Current: Not reported
Owner/Operator Address: 250 BROADWAY 16TH FLOOR
Owner/Operator City,State,Zip: NEW YORK, NY 10007
Owner/Operator Telephone: 212-306-3229
Owner/Operator Telephone Ext: Not reported
Owner/Operator Fax: Not reported
Owner/Operator Email: Not reported

Owner/Operator Indicator: Owner
Owner/Operator Name: NYCHA
Legal Status: Municipal
Date Became Current: Not reported
Date Ended Current: Not reported
Owner/Operator Address: 250 BROADWAY 16TH FLOOR
Owner/Operator City,State,Zip: NEW YORK, NY 10007
Owner/Operator Telephone: 212-306-3229
Owner/Operator Telephone Ext: Not reported
Owner/Operator Fax: Not reported
Owner/Operator Email: Not reported

Historic Generators:
Receive Date: 19990708
Handler Name: NYCHA - FARRAGUT
Federal Waste Generator Description: Not a generator, verified
State District Owner: Ny
Large Quantity Handler of Universal Waste: No
Recognized Trader Importer: No
Recognized Trader Exporter: No
Spent Lead Acid Battery Importer: No
Spent Lead Acid Battery Exporter: No
Current Record: No
Non Storage Recycler Activity: Not reported
Electronic Manifest Broker: Not reported

Receive Date: 20060101
Handler Name: NYCHA - FARRAGUT
Federal Waste Generator Description: Not a generator, verified
State District Owner: Ny
Large Quantity Handler of Universal Waste: No
Recognized Trader Importer: No
Recognized Trader Exporter: No
Spent Lead Acid Battery Importer: No
Spent Lead Acid Battery Exporter: No
Current Record: No
Non Storage Recycler Activity: Not reported
Electronic Manifest Broker: Not reported

Receive Date: 20070101
Handler Name: NYCHA - FARRAGUT
Federal Waste Generator Description: Not a generator, verified
State District Owner: Ny

NYCHA - FARRAGUT (Continued) **1001224060**

Large Quantity Handler of Universal Waste: No
Recognized Trader Importer: No
Recognized Trader Exporter: No
Spent Lead Acid Battery Importer: No
Spent Lead Acid Battery Exporter: No
Current Record: Yes
Non Storage Recycler Activity: Not reported
Electronic Manifest Broker: Not reported

Receive Date: 19980330
Handler Name: NYCHA - FARRAGUT
Federal Waste Generator Description: Small Quantity Generator
State District Owner: Ny
Large Quantity Handler of Universal Waste: No
Recognized Trader Importer: No
Recognized Trader Exporter: No
Spent Lead Acid Battery Importer: No
Spent Lead Acid Battery Exporter: No
Current Record: No
Non Storage Recycler Activity: Not reported
Electronic Manifest Broker: Not reported

List of NAICS Codes and Descriptions:
NAICS Codes: No NAICS Codes Found

Has the Facility Received Notices of Violations:
Found Violation: No
Agency Which Determined Violation: Not reported
Violation Short Description: Not reported
Date Violation was Determined: Not reported
Actual Return to Compliance Date: Not reported
Return to Compliance Qualifier: Not reported
Violation Responsible Agency: Not reported
Scheduled Compliance Date: Not reported
Enforcement Identifier: Not reported
Date of Enforcement Action: Not reported
Enforcement Responsible Agency: Not reported
Enforcement Docket Number: Not reported
Enforcement Attorney: Not reported
Corrective Action Component: Not reported
Appeal Initiated Date: Not reported
Appeal Resolution Date: Not reported
Disposition Status Date: Not reported
Disposition Status: Not reported
Disposition Status Description: Not reported
Consent/Final Order Sequence Number: Not reported
Consent/Final Order Respondent Name: Not reported
Consent/Final Order Lead Agency: Not reported
Enforcement Type: Not reported
Enforcement Responsible Person: Not reported
Enforcement Responsible Sub-Organization: Not reported
SEP Sequence Number: Not reported
SEP Expenditure Amount: Not reported
SEP Scheduled Completion Date: Not reported
SEP Actual Date: Not reported
SEP Defaulted Date: Not reported

NYCHA - FARRAGUT (Continued) **1001224060**

SEP Type:	Not reported
SEP Type Description:	Not reported
Proposed Amount:	Not reported
Final Monetary Amount:	Not reported
Paid Amount:	Not reported
Final Count:	Not reported
Final Amount:	Not reported

Evaluation Action Summary:

Evaluation Date:	19980924
Evaluation Responsible Agency:	EPA
Found Violation:	No
Evaluation Type Description:	COMPLIANCE EVALUATION INSPECTION ON-SITE
Evaluation Responsible Person Identifier:	R2MD
Evaluation Responsible Sub-Organization:	RCB
Actual Return to Compliance Date:	Not reported
Scheduled Compliance Date:	Not reported
Date of Request:	Not reported
Date Response Received:	Not reported
Request Agency:	Not reported
Former Citation:	Not reported

FINDS:
Registry ID: 110004541728

Click Here for FRS Facility Detail Report:

Environmental Interest/Information System:
RCRAInfo is a national information system that supports the Resource Conservation and Recovery Act (RCRA) program through the tracking of events and activities related to facilities that generate, transport, and treat, store, or dispose of hazardous waste. RCRAInfo allows RCRA program staff to track the notification, permit, compliance, and corrective action activities required under RCRA.

Click this hyperlink while viewing on your computer to access additional FINDS: detail in the EDR Site Report.

ECHO:

Envid:	1001224060
Registry ID:	110004541728
DFR URL:	http://echo.epa.gov/detailed-facility-report?fid=110004541728
Name:	NYCHA - FARRAGUT
Address:	177 SANDS ST
City,State,Zip:	BROOKLYN, NY 11201

G221 **CON EDISON MANHOLE: 55900** **RCRA NonGen / NLR** **1016677684**
SSE **PARK AVE & NAVY ST S SIDE** **FINDS** **NYP004313607**
1/8-1/4 **BROOKLYN, NY 11205** **ECHO**
0.131 mi. **NY MANIFEST**
693 ft. **Site 26 of 26 in cluster G**

Relative: **Higher**
Actual: **23 ft.**

RCRA Listings:

Date Form Received by Agency:	20130615
Handler Name:	Con Edison Manhole: 55900
Handler Address:	PARK AVE & NAVY ST S SIDE
Handler City,State,Zip:	BROOKLYN, NY 11205

CON EDISON MANHOLE: 55900 (Continued) **1016677684**

EPA ID:	NYP004313607
Contact Name:	ANTHONY SIGNORE
Contact Address:	Not reported
Contact City,State,Zip:	Not reported
Contact Telephone:	718-666-4714
Contact Fax:	Not reported
Contact Email:	Not reported
Contact Title:	GENERAL UTILITY WORKER L1-2
EPA Region:	02
Land Type:	Private
Federal Waste Generator Description:	Not a generator, verified
Non-Notifier:	Not reported
Biennial Report Cycle:	Not reported
Accessibility:	Not reported
Active Site Indicator:	Not reported
State District Owner:	Ny
State District:	NYSDEC R2
Mailing Address:	VING PL, RM 828
Mailing City,State,Zip:	NEW YORK, NY 10003
Owner Name:	Not reported
Owner Type:	Not reported
Operator Name:	Not reported
Operator Type:	Not reported
Short-Term Generator Activity:	No
Importer Activity:	No
Mixed Waste Generator:	No
Transporter Activity:	No
Transfer Facility Activity:	No
Recycler Activity with Storage:	No
Small Quantity On-Site Burner Exemption:	No
Smelting Melting and Refining Furnace Exemption:	No
Underground Injection Control:	No
Off-Site Waste Receipt:	No
Universal Waste Indicator:	No
Universal Waste Destination Facility:	No
Federal Universal Waste:	No
Active Site State-Reg Handler:	---
Federal Facility Indicator:	Not reported
Hazardous Secondary Material Indicator:	NN
Sub-Part K Indicator:	Not reported
2018 GPRA Permit Baseline:	Not on the Baseline
2018 GPRA Renewals Baseline:	Not on the Baseline
202 GPRA Corrective Action Baseline:	No
Subject to Corrective Action Universe:	No
Non-TSDFs Where RCRA CA has Been Imposed Universe:	No
Corrective Action Priority Ranking:	No NCAPS ranking
Environmental Control Indicator:	No
Institutional Control Indicator:	No
Human Exposure Controls Indicator:	N/A
Groundwater Controls Indicator:	N/A
Significant Non-Complier Universe:	No
Unaddressed Significant Non-Complier Universe:	No
Addressed Significant Non-Complier Universe:	No
Significant Non-Complier With a Compliance Schedule Universe:	No
Financial Assurance Required:	Not reported
Handler Date of Last Change:	20140402
Recognized Trader-Importer:	No

CON EDISON MANHOLE: 55900 (Continued) **1016677684**

Recognized Trader-Exporter:	No
Importer of Spent Lead Acid Batteries:	No
Exporter of Spent Lead Acid Batteries:	No
Recycler Activity Without Storage:	Not reported
Manifest Broker:	Not reported
Sub-Part P Indicator:	No

Historic Generators:

Receive Date:	20130515
Handler Name: CON EDISON MANHOLE: 55900	
Federal Waste Generator Description:	Conditionally Exempt Small Quantity Generator
State District Owner:	Ny
Large Quantity Handler of Universal Waste:	No
Recognized Trader Importer:	No
Recognized Trader Exporter:	No
Spent Lead Acid Battery Importer:	No
Spent Lead Acid Battery Exporter:	No
Current Record:	No
Non Storage Recycler Activity:	Not reported
Electronic Manifest Broker:	Not reported

Receive Date:	20130615
Handler Name: CON EDISON MANHOLE: 55900	
Federal Waste Generator Description:	Not a generator, verified
State District Owner:	Ny
Large Quantity Handler of Universal Waste:	No
Recognized Trader Importer:	No
Recognized Trader Exporter:	No
Spent Lead Acid Battery Importer:	No
Spent Lead Acid Battery Exporter:	No
Current Record:	Yes
Non Storage Recycler Activity:	Not reported
Electronic Manifest Broker:	Not reported

List of NAICS Codes and Descriptions:
NAICS Codes: No NAICS Codes Found

Facility Has Received Notices of Violations:
Violations: No Violations Found

Evaluation Action Summary:
Evaluations: No Evaluations Found

FINDS:
Registry ID: 110058877381

Click Here for FRS Facility Detail Report:

Environmental Interest/Information System:
RCRAInfo is a national information system that supports the Resource Conservation and Recovery Act (RCRA) program through the tracking of events and activities related to facilities that generate, transport, and treat, store, or dispose of hazardous waste. RCRAInfo allows RCRA

CON EDISON MANHOLE: 55900 (Continued) **1016677684**

program staff to track the notification, permit, compliance, and corrective action activities required under RCRA.

Click this hyperlink while viewing on your computer to access additional FINDS: detail in the EDR Site Report.

ECHO:

Envid:	1016677684
Registry ID:	110058877381
DFR URL:	http://echo.epa.gov/detailed-facility-report?fid=110058877381
Name:	CON EDISON MANHOLE: 55900
Address:	PARK AVE & NAVY ST S SIDE
City,State,Zip:	BROOKLYN, NY 11205

NY MANIFEST:

Name:	CON EDISON
Address:	PARK AVE & NAVY ST S SIDE
City,State,Zip:	BROOKLYN, NY 11205
Country:	USA
EPA ID:	NYP004313607
Facility Status:	Not reported
Location Address 1:	ES PARK AVE 35 N AND ELLIOT
Code:	BP
Location Address 2:	Not reported
Total Tanks:	Not reported
Location City:	BROOKLYN
Location State:	NY
Location Zip:	11205
Location Zip 4:	Not reported

NY MANIFEST:

EPAID:	NYP004313607
Mailing Name:	CON EDISON
Mailing Contact:	CON EDISON
Mailing Address 1:	4 IRVING PLACE 15TH FLOOR
Mailing Address 2:	Not reported
Mailing City:	NEW YORK
Mailing State:	NY
Mailing Zip:	10003
Mailing Zip 4:	Not reported
Mailing Country:	USA
Mailing Phone:	2124603770

NY MANIFEST:

Document ID:	Not reported
Manifest Status:	Not reported
seq:	Not reported
Year:	2018
Trans1 State ID:	NJD003812047
Trans2 State ID:	Not reported
Generator Ship Date:	05/15/2013
Trans1 Recv Date:	05/15/2013
Trans2 Recv Date:	Not reported
TSD Site Recv Date:	05/20/2013
Part A Recv Date:	Not reported
Part B Recv Date:	Not reported
Generator EPA ID:	NYP004313607

CON EDISON MANHOLE: 55900 (Continued) **1016677684**

Trans1 EPA ID:	Not reported
Trans2 EPA ID:	Not reported
TSDF ID 1:	NJD991291105
TSDF ID 2:	Not reported
Manifest Tracking Number:	002018126GBF
Import Indicator:	N
Export Indicator:	N
Discr Quantity Indicator:	N
Discr Type Indicator:	N
Discr Residue Indicator:	N
Discr Partial Reject Indicator:	N
Discr Full Reject Indicator:	N
Manifest Ref Number:	Not reported
Alt Facility RCRA ID:	Not reported
Alt Facility Sign Date:	Not reported
MGMT Method Type Code:	H141
Waste Code:	Not reported
Waste Code:	Not reported
Waste Code:	Not reported
Waste Code:	Not reported
Waste Code:	Not reported
Waste Code:	Not reported
Quantity:	200
Units:	G - Gallons (liquids only)* (8.3 pounds)
Number of Containers:	1
Container Type:	TT - Cargo tank, tank trucks
Handling Method:	T Chemical, physical, or biological treatment.
Specific Gravity:	1
Waste Code:	D008
Waste Code 1_2:	Not reported
Waste Code 1_3:	Not reported
Waste Code 1_4:	Not reported
Waste Code 1_5:	Not reported
Waste Code 1_6:	Not reported

222
East
1/8-1/4
0.134 mi.
708 ft.

N. Y. PAVING CO.
326 NASSAU ST
BROOKLYN, NY 11222

NY SWF/LF **S105841739**
N/A

Relative:
Lower

Actual:
11 ft.

SWF/LF:

Name:	N. Y. PAVING CO.
Address:	326 NASSAU ST
City,State,Zip:	BROOKLYN, NY 11222
Flag:	INACTIVE
Region Code:	2
Phone Number:	7187188850
Owner Name:	Not reported
Owner Type:	Not reported
Owner Address:	Not reported
Owner Addr2:	Not reported
Owner City,St,Zip:	Not reported
Owner Email:	Not reported
Owner Phone:	Not reported
Contact Name:	JAMES J. QUINN; V.P.
Contact Address:	Not reported

N. Y. PAVING CO. (Continued) **S105841739**

Contact Addr2:	Not reported
Contact City,St,Zip:	Not reported
Contact Email:	Not reported
Contact Phone:	Not reported
Activity Desc:	Transfer station - permit
Activity Number:	[24T20]
Active:	No
East Coordinate:	589700
North Coordinate:	4508900
Accuracy Code:	Not reported
Regulatory Status:	Not reported
Waste Type:	Not reported
Authorization #:	2-6101-00073
Authorization Date:	Not reported
Expiration Date:	Not reported
Operator Name:	Not reported
Operator Type:	Not reported
Laste Date:	Not reported

K223 **167 SANDS ST.** **NY AST** **A100291582**
NW **167 SANDS STREET** **N/A**
1/8-1/4 **BROOKLYN, NY 11201**
0.134 mi.
709 ft. **Site 9 of 9 in cluster K**

Relative:
Higher

Actual:
39 ft.

AST:

Name:	167 SANDS ST.
Address:	167 SANDS STREET
City,State,Zip:	BROOKLYN, NY 11201
Region:	STATE
DEC Region:	2
Site Status:	Unregulated/Closed
Facility Id:	2-608683
Program Type:	PBS
UTM X:	585880.17141
UTM Y:	4505934.14827
Expiration Date:	N/A
Site Type:	Apartment Building/Office Building

Affiliation Records:

Site Id:	30535
Affiliation Type:	Facility Owner
Company Name:	CHUNG HWA TENANT CORP.
Contact Type:	MGMT AGENT
Contact Name:	JACK WANG
Address1:	210 E 23RD ST 4TH FLOOR
Address2:	Not reported
City:	NEW YORK
State:	NY
Zip Code:	10010
Country Code:	001
Phone:	(646) 453-5277
EMail:	Not reported
Fax Number:	Not reported
Modified By:	kakyer
Date Last Modified:	2008-06-23

Site Id:	30535

167 SANDS ST. (Continued) **A100291582**

Affiliation Type:	Facility Operator
Company Name:	167 SANDS ST.
Contact Type:	Not reported
Contact Name:	JACK WANG
Address1:	Not reported
Address2:	Not reported
City:	Not reported
State:	NN
Zip Code:	Not reported
Country Code:	001
Phone:	(646) 453-5277
EMail:	Not reported
Fax Number:	Not reported
Modified By:	kakyer
Date Last Modified:	2008-06-23

Site Id:	30535
Affiliation Type:	Emergency Contact
Company Name:	CHUNG HWA TENANT CORP.
Contact Type:	Not reported
Contact Name:	JACK WANG
Address1:	Not reported
Address2:	Not reported
City:	Not reported
State:	NN
Zip Code:	Not reported
Country Code:	999
Phone:	(212) 674-6123
EMail:	Not reported
Fax Number:	Not reported
Modified By:	kakyer
Date Last Modified:	2008-06-23

Site Id:	30535
Affiliation Type:	Mail Contact
Company Name:	NEW BEDFORD MANAGEMENT CORP.
Contact Type:	Not reported
Contact Name:	EDMOND T. COVIELLO
Address1:	210 EAST 23RD STREET
Address2:	4TH FLOOR
City:	NEW YORK
State:	NY
Zip Code:	10010
Country Code:	001
Phone:	(212) 674-6123
EMail:	Not reported
Fax Number:	Not reported
Modified By:	NRLOMBAR
Date Last Modified:	2013-05-31

Tank Info:

Tank Number:	001
Tank Id:	65521
Material Code:	0001
Common Name of Substance:	#2 Fuel Oil (On-Site Consumption)

167 SANDS ST. (Continued) **A100291582**

Equipment Records:

F00 - Pipe External Protection - None
A00 - Tank Internal Protection - None
B01 - Tank External Protection - Painted/Asphalt Coating
D01 - Pipe Type - Steel/Carbon Steel/Iron
J02 - Dispenser - Suction Dispenser
G00 - Tank Secondary Containment - None
I05 - Overfill - Vent Whistle
H00 - Tank Leak Detection - None
L09 - Piping Leak Detection - Exempt Suction Piping
I04 - Overfill - Product Level Gauge (A/G)
C01 - Pipe Location - Aboveground

Tank Location:	Aboveground - on saddles, legs, racks, etc.... Tank bottom is elevated above grade or tank pad, allowing visual inspection.
Tank Type:	Steel/Carbon Steel/Iron
Tank Status:	Closed - In Place
Pipe Model:	Not reported
Install Date:	02/07/1983
Capacity Gallons:	5000
Tightness Test Method:	NN
Date Test:	Not reported
Next Test Date:	Not reported
Date Tank Closed:	01/01/2010
Register:	True
Modified By:	MJGRIFFI
Last Modified:	05/09/2022
Material Name:	#2 fuel oil (on-site consumption)

J224 **67 DUFFIELD STREET** **NY VCP** **S125317180**
SW **67 DUFFIELD STREET** **N/A**
1/8-1/4 **NEW YORK CITY, NY**
0.137 mi.
725 ft. **Site 5 of 6 in cluster J**

Relative: **Higher**

Actual: **31 ft.**

VCP NYC:

Project ID:	18TMP0410K,18EH-N164K,18CVCP063K
Name:	67 DUFFIELD STREET
Address:	67 DUFFIELD STREET
City,State,Zip:	NEW YORK CITY, NY
Borough:	Brooklyn
BBL:	3001210003
OER Program:	VCP (Enrolled), E/RD (Review)
Phase:	Completed
Latitude:	40.696639
Longitude:	-73.984089
Postcode:	2
Community Board:	33
Council District:	15
Census Tract:	3000000
BIN:	3001210003
NTA:	DUMBO-Vinegar Hill-Downtown Brooklyn-Boerum Hill

I225 **CON EDISON MANHOLE 58370** **RCRA NonGen / NLR** **1010326330**
West **NASSAU ST & BRIDGE ST** **NY MANIFEST** **NYP004140612**
1/8-1/4 **BROOKLYN, NY 11202**
0.138 mi.
728 ft. **Site 9 of 11 in cluster I**

Relative:
Higher

Actual:
57 ft.

RCRA Listings:

Date Form Received by Agency:	20060705
Handler Name:	Con Edison Manhole 58370
Handler Address:	NASSAU ST & BRIDGE ST
Handler City,State,Zip:	BROOKLYN, NY 11202
EPA ID:	NYP004140612
Contact Name:	ARTHUR HUDMAN
Contact Address:	4 IRVING PL, RM 828
Contact City,State,Zip:	NEW YORK, NY 10003
Contact Telephone:	212-580-8383
Contact Fax:	Not reported
Contact Email:	Not reported
Contact Title:	Not reported
EPA Region:	02
Land Type:	Not reported
Federal Waste Generator Description:	Not a generator, verified
Non-Notifier:	Not reported
Biennial Report Cycle:	Not reported
Accessibility:	Not reported
Active Site Indicator:	Not reported
State District Owner:	Ny
State District:	NYSDEC R2
Mailing Address:	4 IRVING PL, RM 828
Mailing City,State,Zip:	NEW YORK, NY 10003
Owner Name:	Not reported
Owner Type:	Not reported
Operator Name:	Not reported
Operator Type:	Not reported
Short-Term Generator Activity:	No
Importer Activity:	No
Mixed Waste Generator:	No
Transporter Activity:	No
Transfer Facility Activity:	No
Recycler Activity with Storage:	No
Small Quantity On-Site Burner Exemption:	No
Smelting Melting and Refining Furnace Exemption:	No
Underground Injection Control:	No
Off-Site Waste Receipt:	No
Universal Waste Indicator:	No
Universal Waste Destination Facility:	No
Federal Universal Waste:	No
Active Site State-Reg Handler:	---
Federal Facility Indicator:	Not reported
Hazardous Secondary Material Indicator:	NN
Sub-Part K Indicator:	Not reported
2018 GPRA Permit Baseline:	Not on the Baseline
2018 GPRA Renewals Baseline:	Not on the Baseline
202 GPRA Corrective Action Baseline:	No
Subject to Corrective Action Universe:	No
Non-TSDFs Where RCRA CA has Been Imposed Universe:	No
Corrective Action Priority Ranking:	No NCAPS ranking
Environmental Control Indicator:	No
Institutional Control Indicator:	No

CON EDISON MANHOLE 58370 (Continued) **1010326330**

Human Exposure Controls Indicator:	N/A
Groundwater Controls Indicator:	N/A
Significant Non-Complier Universe:	No
Unaddressed Significant Non-Complier Universe:	No
Addressed Significant Non-Complier Universe:	No
Significant Non-Complier With a Compliance Schedule Universe:	No
Financial Assurance Required:	Not reported
Handler Date of Last Change:	20150414
Recognized Trader-Importer:	No
Recognized Trader-Exporter:	No
Importer of Spent Lead Acid Batteries:	No
Exporter of Spent Lead Acid Batteries:	No
Recycler Activity Without Storage:	Not reported
Manifest Broker:	Not reported
Sub-Part P Indicator:	No

Historic Generators:

Receive Date:	20060703
Handler Name: CON EDISON	
Federal Waste Generator Description:	Not reported
State District Owner:	Not reported
Large Quantity Handler of Universal Waste:	No
Recognized Trader Importer:	No
Recognized Trader Exporter:	No
Spent Lead Acid Battery Importer:	No
Spent Lead Acid Battery Exporter:	No
Current Record:	No
Non Storage Recycler Activity:	Not reported
Electronic Manifest Broker:	Not reported

Receive Date:	20060704
Handler Name: CON EDISON	
Federal Waste Generator Description:	Not a generator, verified
State District Owner:	Not reported
Large Quantity Handler of Universal Waste:	No
Recognized Trader Importer:	No
Recognized Trader Exporter:	No
Spent Lead Acid Battery Importer:	No
Spent Lead Acid Battery Exporter:	No
Current Record:	No
Non Storage Recycler Activity:	Not reported
Electronic Manifest Broker:	Not reported

Receive Date:	20060705
Handler Name: CON EDISON MANHOLE 58370	
Federal Waste Generator Description:	Not a generator, verified
State District Owner:	Ny
Large Quantity Handler of Universal Waste:	No
Recognized Trader Importer:	No
Recognized Trader Exporter:	No
Spent Lead Acid Battery Importer:	No
Spent Lead Acid Battery Exporter:	No
Current Record:	Yes
Non Storage Recycler Activity:	Not reported
Electronic Manifest Broker:	Not reported

CON EDISON MANHOLE 58370 (Continued) **1010326330**

List of NAICS Codes and Descriptions:
NAICS Codes: No NAICS Codes Found

Facility Has Received Notices of Violations:
Violations: No Violations Found

Evaluation Action Summary:
Evaluations: No Evaluations Found

NY MANIFEST:

Name:	CONSOLIDATED EDISON
Address:	NASSAU ST & BRIDGE ST
City,State,Zip:	BROOKLYN, NY 11202
Country:	USA
EPA ID:	NYP004140612
Facility Status:	Not reported
Location Address 1:	NASSAU ST & BRIDGE ST MH58370
Code:	BP
Location Address 2:	Not reported
Total Tanks:	Not reported
Location City:	BROOKLYN
Location State:	NY
Location Zip:	11201
Location Zip 4:	Not reported

NY MANIFEST:

EPAID:	NYP004140612
Mailing Name:	CONSOLIDATED EDISON
Mailing Contact:	FRANKLINB MURRAY
Mailing Address 1:	4 IRVING PLACE RM 828
Mailing Address 2:	Not reported
Mailing City:	NEW YORK
Mailing State:	NY
Mailing Zip:	10003
Mailing Zip 4:	Not reported
Mailing Country:	USA
Mailing Phone:	2124602808

NY MANIFEST:

Document ID:	Not reported
Manifest Status:	Not reported
seq:	Not reported
Year:	2018
Trans1 State ID:	NYD006982359
Trans2 State ID:	Not reported
Generator Ship Date:	03/14/2006
Trans1 Recv Date:	03/14/2006
Trans2 Recv Date:	Not reported
TSD Site Recv Date:	03/15/2006
Part A Recv Date:	Not reported
Part B Recv Date:	Not reported
Generator EPA ID:	NYP004140612
Trans1 EPA ID:	Not reported
Trans2 EPA ID:	Not reported

CON EDISON MANHOLE 58370 (Continued) **1010326330**

TSDF ID 1:	NYD077444263
TSDF ID 2:	Not reported
Manifest Tracking Number:	NYE1538622
Import Indicator:	N
Export Indicator:	N
Discr Quantity Indicator:	N
Discr Type Indicator:	N
Discr Residue Indicator:	N
Discr Partial Reject Indicator:	N
Discr Full Reject Indicator:	N
Manifest Ref Number:	Not reported
Alt Facility RCRA ID:	Not reported
Alt Facility Sign Date:	Not reported
MGMT Method Type Code:	Not reported
Waste Code:	Not reported
Waste Code:	Not reported
Waste Code:	Not reported
Waste Code:	Not reported
Waste Code:	Not reported
Waste Code:	Not reported
Quantity:	74
Units:	K - Kilograms (2.2 pounds)
Number of Containers:	1
Container Type:	DM - Metal drums, barrels
Handling Method:	L Landfill.
Specific Gravity:	1
Waste Code:	B007
Waste Code 1_2:	Not reported
Waste Code 1_3:	Not reported
Waste Code 1_4:	Not reported
Waste Code 1_5:	Not reported
Waste Code 1_6:	Not reported

I226 **CONSOLIDATED EDISON** **NY MANIFEST** **S107738190**
West **NASSAU ST & BRIDGE ST MH58370** **N/A**
1/8-1/4 **BROOKLYN, NY 11201**
0.138 mi.
729 ft. **Site 10 of 11 in cluster I**

Relative:
Higher

Actual:
57 ft.

NY MANIFEST:

Name:	CONSOLIDATED EDISON
Address:	NASSAU ST & BRIDGE ST MH58370
City,State,Zip:	BROOKLYN, NY 11201
Country:	USA
EPA ID:	NYP004139754
Facility Status:	Not reported
Location Address 1:	NASSAU ST & BRIDGE ST MH58370
Code:	BP
Location Address 2:	Not reported
Total Tanks:	Not reported
Location City:	BROOKLYN
Location State:	NY
Location Zip:	11201
Location Zip 4:	Not reported

NY MANIFEST:

EPAID:	NYP004139754

CONSOLIDATED EDISON (Continued) **S107738190**

Mailing Name:	CONSOLIDATED EDISON
Mailing Contact:	FRANKLIN MURRAY
Mailing Address 1:	4 IRVING PLACE RM 828
Mailing Address 2:	Not reported
Mailing City:	NEW YORK
Mailing State:	NY
Mailing Zip:	10003
Mailing Zip 4:	Not reported
Mailing Country:	USA
Mailing Phone:	2124602808

NY MANIFEST:

Document ID:	Not reported
Manifest Status:	Not reported
seq:	Not reported
Year:	2018
Trans1 State ID:	NJ0000027193
Trans2 State ID:	Not reported
Generator Ship Date:	02/03/2006
Trans1 Recv Date:	02/03/2006
Trans2 Recv Date:	Not reported
TSD Site Recv Date:	02/06/2006
Part A Recv Date:	Not reported
Part B Recv Date:	Not reported
Generator EPA ID:	NYP004139754
Trans1 EPA ID:	Not reported
Trans2 EPA ID:	Not reported
TSDF ID 1:	NJD002200046
TSDF ID 2:	Not reported
Manifest Tracking Number:	NJA5240902
Import Indicator:	N
Export Indicator:	N
Discr Quantity Indicator:	N
Discr Type Indicator:	N
Discr Residue Indicator:	N
Discr Partial Reject Indicator:	N
Discr Full Reject Indicator:	N
Manifest Ref Number:	Not reported
Alt Facility RCRA ID:	Not reported
Alt Facility Sign Date:	Not reported
MGMT Method Type Code:	Not reported
Waste Code:	Not reported
Waste Code:	Not reported
Waste Code:	Not reported
Waste Code:	Not reported
Waste Code:	Not reported
Waste Code:	Not reported
Quantity:	5939
Units:	K - Kilograms (2.2 pounds)
Number of Containers:	1
Container Type:	TT - Cargo tank, tank trucks
Handling Method:	T Chemical, physical, or biological treatment.
Specific Gravity:	1
Waste Code:	B002
Waste Code 1_2:	Not reported
Waste Code 1_3:	Not reported
Waste Code 1_4:	Not reported

CONSOLIDATED EDISON (Continued) **S107738190**

Waste Code 1_5: Not reported
Waste Code 1_6: Not reported

I227 **CON EDISON** **NY MANIFEST** **S117319713**
WNW **FRONT OF 165 NASSAU ST** **N/A**
1/8-1/4 **BROOKLYN, NY 11222**
0.139 mi.
735 ft. **Site 11 of 11 in cluster I**

Relative:
Higher

Actual:
58 ft.

NY MANIFEST:
Name: CON EDISON
Address: FRONT OF 165 NASSAU ST
City,State,Zip: BROOKLYN, NY 11222
Country: USA
EPA ID: NYP004678785
Facility Status: Not reported
Location Address 1: FRONT OF 165 NASSAU ST
Code: BP
Location Address 2: SB8264
Total Tanks: Not reported
Location City: BROOKLYN
Location State: NY
Location Zip: 11222
Location Zip 4: Not reported

NY MANIFEST:
EPAID: NYP004678785
Mailing Name: CON EDISON
Mailing Contact: CON EDISON
Mailing Address 1: 4 IRVING PL
Mailing Address 2: 15TH FL
Mailing City: NEW YORK
Mailing State: NY
Mailing Zip: 10003
Mailing Zip 4: Not reported
Mailing Country: USA
Mailing Phone: Not reported

NY MANIFEST:
Document ID: Not reported
Manifest Status: Not reported
seq: Not reported
Year: 2018
Trans1 State ID: NJD003812047
Trans2 State ID: Not reported
Generator Ship Date: 10/16/2014
Trans1 Recv Date: 10/16/2014
Trans2 Recv Date: Not reported
TSD Site Recv Date: 10/20/2014
Part A Recv Date: Not reported
Part B Recv Date: Not reported
Generator EPA ID: NYP004678785
Trans1 EPA ID: Not reported
Trans2 EPA ID: Not reported
TSDF ID 1: NJD991291105
TSDF ID 2: Not reported
Manifest Tracking Number: 002617987GBF

CON EDISON (Continued) **S117319713**

Import Indicator:	N
Export Indicator:	N
Discr Quantity Indicator:	N
Discr Type Indicator:	N
Discr Residue Indicator:	N
Discr Partial Reject Indicator:	N
Discr Full Reject Indicator:	N
Manifest Ref Number:	Not reported
Alt Facility RCRA ID:	Not reported
Alt Facility Sign Date:	Not reported
MGMT Method Type Code:	H110
Waste Code:	Not reported
Waste Code:	Not reported
Waste Code:	Not reported
Waste Code:	Not reported
Waste Code:	Not reported
Waste Code:	Not reported
Quantity:	50
Units:	G - Gallons (liquids only)* (8.3 pounds)
Number of Containers:	1
Container Type:	TT - Cargo tank, tank trucks
Handling Method:	T Chemical, physical, or biological treatment.
Specific Gravity:	1
Waste Code:	D008
Waste Code 1_2:	Not reported
Waste Code 1_3:	Not reported
Waste Code 1_4:	Not reported
Waste Code 1_5:	Not reported
Waste Code 1_6:	Not reported

J228 **CON EDISON MANHOLE 12901** **RCRA NonGen / NLR** **1014917960**
SSW **GOLD ST & TILLARY ST E SIDE** **NY MANIFEST** **NYP004215430**
1/8-1/4 **BROOKLYN, NY 11217**
0.140 mi.
738 ft. **Site 6 of 6 in cluster J**

Relative:
Higher

Actual:
25 ft.

RCRA Listings:

Date Form Received by Agency:	20101012
Handler Name:	Con Edison Manhole 12901
Handler Address:	GOLD ST & TILLARY ST E SIDE
Handler City,State,Zip:	BROOKLYN, NY 11217
EPA ID:	NYP004215430
Contact Name:	DOMINICK TURITTO
Contact Address:	Not reported
Contact City,State,Zip:	Not reported
Contact Telephone:	718-802-5194
Contact Fax:	Not reported
Contact Email:	Not reported
Contact Title:	SR OFFICE ASSISTANT A X L1-2
EPA Region:	02
Land Type:	Private
Federal Waste Generator Description:	Not a generator, verified
Non-Notifier:	Not reported
Biennial Report Cycle:	Not reported
Accessibility:	Not reported
Active Site Indicator:	Not reported
State District Owner:	Ny

CON EDISON MANHOLE 12901 (Continued) **1014917960**

State District:	NYSDEC R2
Mailing Address:	IRVING PL RM 828
Mailing City,State,Zip:	NEW YORK, NY 10003
Owner Name:	Not reported
Owner Type:	Not reported
Operator Name:	Not reported
Operator Type:	Not reported
Short-Term Generator Activity:	No
Importer Activity:	No
Mixed Waste Generator:	No
Transporter Activity:	No
Transfer Facility Activity:	No
Recycler Activity with Storage:	No
Small Quantity On-Site Burner Exemption:	No
Smelting Melting and Refining Furnace Exemption:	No
Underground Injection Control:	No
Off-Site Waste Receipt:	No
Universal Waste Indicator:	No
Universal Waste Destination Facility:	No
Federal Universal Waste:	No
Active Site State-Reg Handler:	---
Federal Facility Indicator:	Not reported
Hazardous Secondary Material Indicator:	NN
Sub-Part K Indicator:	Not reported
2018 GPRA Permit Baseline:	Not on the Baseline
2018 GPRA Renewals Baseline:	Not on the Baseline
202 GPRA Corrective Action Baseline:	No
Subject to Corrective Action Universe:	No
Non-TSDFs Where RCRA CA has Been Imposed Universe:	No
Corrective Action Priority Ranking:	No NCAPS ranking
Environmental Control Indicator:	No
Institutional Control Indicator:	No
Human Exposure Controls Indicator:	N/A
Groundwater Controls Indicator:	N/A
Significant Non-Complier Universe:	No
Unaddressed Significant Non-Complier Universe:	No
Addressed Significant Non-Complier Universe:	No
Significant Non-Complier With a Compliance Schedule Universe:	No
Financial Assurance Required:	Not reported
Handler Date of Last Change:	20110701
Recognized Trader-Importer:	No
Recognized Trader-Exporter:	No
Importer of Spent Lead Acid Batteries:	No
Exporter of Spent Lead Acid Batteries:	No
Recycler Activity Without Storage:	Not reported
Manifest Broker:	Not reported
Sub-Part P Indicator:	No

Historic Generators:

Receive Date:	20100912
Handler Name:	CON EDISON MANHOLE 12901
Federal Waste Generator Description:	Conditionally Exempt Small Quantity Generator
State District Owner:	Ny
Large Quantity Handler of Universal Waste:	No
Recognized Trader Importer:	No
Recognized Trader Exporter:	No

CON EDISON MANHOLE 12901 (Continued) **1014917960**

Spent Lead Acid Battery Importer: No
Spent Lead Acid Battery Exporter: No
Current Record: No
Non Storage Recycler Activity: Not reported
Electronic Manifest Broker: Not reported

Receive Date: 20101012
Handler Name: CON EDISON MANHOLE 12901
Federal Waste Generator Description: Not a generator, verified
State District Owner: Ny
Large Quantity Handler of Universal Waste: No
Recognized Trader Importer: No
Recognized Trader Exporter: No
Spent Lead Acid Battery Importer: No
Spent Lead Acid Battery Exporter: No
Current Record: Yes
Non Storage Recycler Activity: Not reported
Electronic Manifest Broker: Not reported

List of NAICS Codes and Descriptions:
NAICS Codes: No NAICS Codes Found

Facility Has Received Notices of Violations:
Violations: No Violations Found

Evaluation Action Summary:
Evaluations: No Evaluations Found

NY MANIFEST:
Name: CONSOLIDATED EDISON - MH 12901
Address: GOLD ST & TILLARY ST E SIDE
City,State,Zip: BROOKLYN, NY 11217
Country: USA
EPA ID: NYP004215430
Facility Status: Not reported
Location Address 1: GOLD ST & TILLARY ST
Code: BP
Location Address 2: Not reported
Total Tanks: Not reported
Location City: BROOKLYN
Location State: NY
Location Zip: 11201
Location Zip 4: Not reported

NY MANIFEST:
EPAID: NYP004215430
Mailing Name: CONSOLIDATED EDISON - MH 12901
Mailing Contact: TOM TEELING
Mailing Address 1: 4 IRVING PLACE RM 828
Mailing Address 2: Not reported
Mailing City: NEW YORK
Mailing State: NY
Mailing Zip: 10003
Mailing Zip 4: Not reported
Mailing Country: USA

CON EDISON MANHOLE 12901 (Continued) **1014917960**

Mailing Phone: 2124603770

NY MANIFEST:

Document ID:	Not reported
Manifest Status:	Not reported
seq:	Not reported
Year:	2018
Trans1 State ID:	NYD006982359
Trans2 State ID:	Not reported
Generator Ship Date:	09/12/2010
Trans1 Recv Date:	09/12/2010
Trans2 Recv Date:	Not reported
TSD Site Recv Date:	09/20/2010
Part A Recv Date:	Not reported
Part B Recv Date:	Not reported
Generator EPA ID:	NYP004215430
Trans1 EPA ID:	Not reported
Trans2 EPA ID:	Not reported
TSDF ID 1:	NYD980593636
TSDF ID 2:	Not reported
Manifest Tracking Number:	001432867FLE
Import Indicator:	N
Export Indicator:	N
Discr Quantity Indicator:	N
Discr Type Indicator:	N
Discr Residue Indicator:	N
Discr Partial Reject Indicator:	N
Discr Full Reject Indicator:	N
Manifest Ref Number:	Not reported
Alt Facility RCRA ID:	Not reported
Alt Facility Sign Date:	Not reported
MGMT Method Type Code:	H141
Waste Code:	Not reported
Waste Code:	Not reported
Waste Code:	Not reported
Waste Code:	Not reported
Waste Code:	Not reported
Waste Code:	Not reported
Quantity:	100
Units:	K - Kilograms (2.2 pounds)
Number of Containers:	2
Container Type:	DM - Metal drums, barrels
Handling Method:	L Landfill.
Specific Gravity:	1
Waste Code:	D008
Waste Code 1_2:	B007
Waste Code 1_3:	Not reported
Waste Code 1_4:	Not reported
Waste Code 1_5:	Not reported
Waste Code 1_6:	Not reported

229
South
1/8-1/4
0.146 mi.
771 ft.

PRD ELECTRONICS MANUFACTURING SITE
202-208 TILLARY AVENUE & N/A MYRTLE AVENUE
BROOKLYN, NY 11201

NY BROWNFIELDS **S127990287**
NY PFAS **N/A**

Relative:
Higher

Actual:
22 ft.

BROWNFIELDS:

Name:	PRD ELECTRONICS MANUFACTURING SITE
Address:	202-208 TILLARY AVENUE & N/A MYRTLE AVENUE
City,State,Zip:	BROOKLYN, NY 11201
Program:	BCP
Site Code:	628294
Acres:	0.759
HW Code:	C224342
SWIS:	2401
Town:	New York City
Record Added Date:	11/09/2021
Record Updated Date:	03/27/2023
Update By:	SMQUANDT
Site Description:	Site Location: The 0.759-acre site is located at 202-208 Tillary Street in downtown Brooklyn and is comprised of tax parcels Block 2050, lots 98 and 100.The site is in a mixed-use area with surrounding property uses including several residential apartment complexes, restaurants, stores, and municipal buildings. Tillary Street, an apartment complex, and an entrance ramp to Route 278 are located north of the site. The NYC Housing Authority Ingersoll House apartment complex is located east and south of the site. The Tillary Street Woman's Shelter, Prince Street, the NYC 84th Precinct Police Department, and a NYC Fire Department Station, are located west of the site. Site Features: The site has been vacant since August 2021. Lot 98 is currently developed as an outdoor, atgrade asphalt paved parking lot. A six-foot chain-link perimeter fence encloses the outdoor parking lot. The entire footprint of lot 100 is a basement foundation slab associated with fivestory self-storage building that is now demolished. Current Zoning and Land Use: The site is currently located in the C6-4 Commercial and the Special Downtown Brooklyn (DB) Districts, which allows for commercial and residential uses. The surrounding property uses include several residential apartment complexes, restaurants, stores, and municipal buildings. The closest residential buildings to the site are the apartment complexes located on the adjacent Lot 1. The B Subway line is located approximately a tenth of a mile to the west of the site. Past Use of the Site: In 1887, the footprint of Lot 100 was occupied by stores, dwellings, and stables. Maps from 1904 and 1915 show a hides and tallow factory, and a wool factory were located north of the site. By 1938, many of the dwellings and stores were demolished. Four dwellings were present on the western side of the site along Prince Street. In 1948, a manufacturing building was constructed which had various operators including an electronic company known as PRD Electronics, a garage, headwear/curtain/textile companies, a binding company, wholesalers/traders, a beverage company, a vegetable company, and a self-storage facility. By 2001, the usage had changed to include commercial space on the first floor. The second floor appears vacant in maps from 2001 to 2007. Site Geology and Hydrogeology: The site is located approximately 20 feet above mean sea level and is generally flat. Groundwater at the site is encountered at approximately 15 feet below ground surface (ft-bgs) and flows in the northerly direction from beneath the site towards the East River. The stratigraphy of the site, from the surface down, consists of approximately 16 feet of

PRD ELECTRONICS MANUFACTURING SITE (Continued) **S127990287**

urban historic fill overlying native fine to medium grained sand. The urban historic fill layer consists of brown silty sand with varying amounts of gravel, concrete, and brick fragments. The site is located approximately 0.44 miles from the Navy Yard Basin, which connects to Wallabout Bay and the East River.

Env Problem: Nature and Extent of Contamination: Soil and groundwater were analyzed for volatile organic compounds (VOCs), semi-volatile organic compounds (SVOCs), metals, polychlorinated biphenyls (PCBs), per- and polyfluoroalkyl substances (PFAS), and pesticides. Soil vapor was analyzed for VOCs. Based upon investigations conducted to date, the primary contaminants of concern include VOCs, SVOCs (primarily PAHs), and metals. Soil: Exceedances of the Restricted Residential Use Soil Cleanup Objectives (RRSCOs) were only found in two of the eight samples across the site at varying depths. The highest concentrations of VOCs were detected in a single sample, SB-1 at the sample interval depths of 12 14 and 16 18 ft. The highest concentrations of SVOCs were found outside the building footprint in SB-8 at the surface from 0 2 ft. VOCs detected at levels exceeding RRSCOs include: benzene up to 16 mg/kg (RRSCO of 4.8 mg/kg), ethylbenzene up to 190 mg/kg (RRSCO of 41 mg/kg), toluene up to 540 mg/kg (RRSCO of 100 mg/kg), 1,2,4-trimethylbenze up to 110 mg/kg (RRSCO of 52 mg/kg), and xylenes up to 300 mg/kg (RRSCO of 100 mg/kg). SVOCs detected at levels exceeding RRSCOs from 0 2 ft. bgs. include: benzo(a)anthracene up to 6.4 mg/kg (RRSCO of 1 mg/kg), benzo(a)pyrene up to 6.8 mg/kg (RRSCO 1 mg/kg), benzo(b)fluoranthene up to 8.7 mg/kg (RRSCO of 1 mg/kg), chrysene up to 5.3 mg/kg (RRSCO of 3.9 mg/kg), dibenzo(a,h)anthracene up to 0.8 mg/kg (RRSCO of 0.33 mg/kg), and indeno(1,2,3-cd)pyrene up to 3.8 mg/kg (RRSCO of 0.5 mg/kg). No metals, pesticides, or PCBs exceeded their RRSCOs. Data does not indicate any off-site impacts in soil related to this site. Groundwater: VOCs detected above Class GA Ambient Water Quality Standards (AWQS) include: sec-butylbenzene at 7.4 ppb and 1,2,4,5-Trimethylbenzene at 12 ppb, both with a AWQS value of 5 ppb. Both VOCS were detected in TWP-1. No SVOCs, metals, pesticides, or PCBs were detected above their AWQS. For PFAS compounds, PFOA and PFOS were reported at concentrations up to 55.1 parts per trillion (ppt) and 67.1 ppt respectively, exceeding the Maximum Contaminant Levels (MCLs) (drinking water standard) of 10 ppt each in groundwater. The compound 1,4- dioxane was not detected. There are no public water supply wells within a half a mile and there is a municipal prohibition for use of groundwater at the site. Data does not indicate any off-site impacts in groundwater related to this site. Soil Vapor: Chlorinated-related VOCs including, vinyl chloride (max 598 [micrograms per cubic meter] ug/m3), methylene chloride (max 184 ug/m3), cis-1,2-dichloroethene (max 1,300 ug/m3), trichloroethene (TCE) (max 3.97 ug/m3), and tetrachloroethene (PCE) (max 54.9 ug/m3) were detected in several soil vapor samples. Concentrations of vinyl chloride (598 ug/m3) and cis-1,2-dichloroethene (1,300 ug/m3) were detected above the mitigate action level established by the NYSDOH in soil vapor sample SV-1. Methylene chloride (184 ug/m3) was detected above the monitor/mitigate action level established by the NYSDOH in soil vapor sample SV-4. Data does not indicate any off-site impacts in soil vapor related to this site.

Health Problem: Since the site is covered by asphalt or concrete, people will not come into contact with site-related soil and groundwater contamination unless they dig below the surface. People are not drinking the contaminated groundwater because the area is served by a public water supply that is not contaminated by the site. Volatile organic

PRD ELECTRONICS MANUFACTURING SITE (Continued) **S127990287**

compounds in soil vapor (air spaces within the soil) may move into buildings and affect the indoor air quality. This process, which is similar to the movement of radon gas from the subsurface into the indoor air of buildings, is referred to as soil vapor intrusion. Because there is no on-site building, inhalation of site contaminants in indoor air due to soil vapor intrusion does not represent a concern for the site in its current condition. However, the potential exists for the inhalation of site contaminants due to soil vapor intrusion for any future on-site development. Environmental sampling indicates soil vapor intrusion is not a concern for off-site buildings.

Dump:	False
Structure:	False
Lagoon:	False
Landfill:	False
Pond:	False
Disp Start:	Not reported
Disp Term:	Not reported
Lat/Long:	Not reported
Dell:	Not reported
Record Add:	2022-03-15 14:28:00
Record Upd:	2023-01-18 12:29:00
Updated By:	MDSOLLEC
Own Op:	Document Repository
Sub Type:	NNN
Owner Name:	Not reported
Owner Company:	Brooklyn Community Board 2
Owner Address:	350 Jay Street, 8th Floor
Owner Addr2:	Not reported
Owner City,St,Zip:	Brooklyn, NY 11201
Owner Country:	United States of America
Own Op:	6
Sub Type:	P03
Owner Name:	Eli s. Weiss
Owner Company:	YYY Brooklyn NY LLC
Owner Address:	c/o MADDD Equities LLC
Owner Addr2:	15 Verbena Avenue, Suite 200
Owner City,St,Zip:	Floral Park, NY 11001
Owner Country:	United States of America
Own Op:	1
Sub Type:	P03
Owner Name:	Eli s. Weiss
Owner Company:	YYY Brooklyn NY LLC
Owner Address:	c/o MADDD Equities LLC
Owner Addr2:	15 Verbena Avenue, Suite 200
Owner City,St,Zip:	Floral Park, NY 11001
Owner Country:	United States of America
Own Op:	6
Sub Type:	P03
Owner Name:	Eli S. Weiss
Owner Company:	Brooklyn Red Sauce LLC
Owner Address:	15 Verbena Avenue, Suite 200
Owner Addr2:	Not reported
Owner City,St,Zip:	Floral Park, NY 11001
Owner Country:	United States of America
Own Op:	Document Repository
Sub Type:	NNN
Owner Name:	Not reported

PRD ELECTRONICS MANUFACTURING SITE (Continued) **S127990287**

Owner Company:	Brooklyn Public Libary-Walt Whitman Branch
Owner Address:	93 St. Edwards Street
Owner Addr2:	Not reported
Owner City,St,Zip:	Brooklyn, NY 11205
Owner Country:	United States of America
HW Code:	C224342
Waste Type:	cis-1,2-dichloroethene
Waste Quantity:	UNKNOWN
Waste Code:	Not reported
HW Code:	C224342
Waste Type:	ethylbenzene
Waste Quantity:	UNKNOWN
Waste Code:	Not reported
HW Code:	C224342
Waste Type:	perfluorooctane sulfonic acid
Waste Quantity:	UNKNOWN
Waste Code:	Not reported
HW Code:	C224342
Waste Type:	xylene (mixed)
Waste Quantity:	UNKNOWN
Waste Code:	Not reported
HW Code:	C224342
Waste Type:	vinyl chloride
Waste Quantity:	UNKNOWN
Waste Code:	Not reported
HW Code:	C224342
Waste Type:	indeno(1,2,3-cd)pyrene
Waste Quantity:	UNKNOWN
Waste Code:	Not reported
HW Code:	C224342
Waste Type:	benzo(a)anthracene
Waste Quantity:	UNKNOWN
Waste Code:	Not reported
HW Code:	C224342
Waste Type:	benzo(a)pyrene
Waste Quantity:	UNKNOWN
Waste Code:	Not reported
HW Code:	C224342
Waste Type:	dibenz[a,h]anthracene
Waste Quantity:	UNKNOWN
Waste Code:	Not reported
HW Code:	C224342
Waste Type:	1,2,4-trimethylbenzene
Waste Quantity:	UNKNOWN
Waste Code:	Not reported
HW Code:	C224342
Waste Type:	chrysene
Waste Quantity:	UNKNOWN
Waste Code:	Not reported
HW Code:	C224342
Waste Type:	toluene
Waste Quantity:	UNKNOWN
Waste Code:	Not reported
HW Code:	C224342
Waste Type:	benzene
Waste Quantity:	UNKNOWN
Waste Code:	Not reported

PRD ELECTRONICS MANUFACTURING SITE (Continued) **S127990287**

HW Code:	C224342
Waste Type:	methylene chloride
Waste Quantity:	UNKNOWN
Waste Code:	Not reported
HW Code:	C224342
Waste Type:	benzo(b)fluoranthene
Waste Quantity:	UNKNOWN
Waste Code:	Not reported
HW Code:	C224342
Waste Type:	sec-butylbenzene
Waste Quantity:	UNKNOWN
Waste Code:	Not reported
HW Code:	C224342
Waste Type:	perfluorooctanoic acid
Waste Quantity:	UNKNOWN
Waste Code:	Not reported
Crossref ID:	Not reported
Cross Ref Type Code:	Not reported
Cross Ref Type:	Not reported
Record Added Date:	Not reported
Record Updated:	Not reported
Updated By:	Not reported

PFAS 3:

Name:	PRD ELECTRONICS MANUFACTURING SITE
Address:	202-208 TILLARY AVENUE & N/A MYRTLE AVENUE
City,State,Zip:	BROOKLYN, NY 11201
Site Code:	628294
HW Code:	C224342
Program:	BCP
Class Code:	A
Region:	2
Acres:	0.759
Date Record Added:	11/09/2021
Date Record Updated:	03/27/2023
Water Quantity:	UNKNOWN
Updated By:	SMQUANDT
Site Description:	Site Location: The 0.759-acre site is located at 202-208 Tillary Street in downtown Brooklyn and is comprised of tax parcels Block 2050, lots 98 and 100.The site is in a mixed-use area with surrounding property uses including several residential apartment complexes, restaurants, stores, and municipal buildings. Tillary Street, an apartment complex, and an entrance ramp to Route 278 are located north of the site. The NYC Housing Authority Ingersoll House apartment complex is located east and south of the site. The Tillary Street Woman's Shelter, Prince Street, the NYC 84th Precinct Police Department, and a NYC Fire Department Station, are located west of the site. Site Features: The site has been vacant since August 2021. Lot 98 is currently developed as an outdoor, atgrade asphalt paved parking lot. A six-foot chain-link perimeter fence encloses the outdoor parking lot. The entire footprint of lot 100 is a basement foundation slab associated with fivestory self-storage building that is now demolished. Current Zoning and Land Use: The site is currently located in the C6-4 Commercial and the Special Downtown Brooklyn (DB) Districts, which allows for commercial and residential uses. The surrounding property uses include several residential apartment complexes, restaurants, stores, and municipal buildings. The closest

PRD ELECTRONICS MANUFACTURING SITE (Continued) **S127990287**

residential buildings to the site are the apartment complexes located on the adjacent Lot 1. The B Subway line is located approximately a tenth of a mile to the west of the site. Past Use of the Site: In 1887, the footprint of Lot 100 was occupied by stores, dwellings, and stables. Maps from 1904 and 1915 show a hides and tallow factory, and a wool factory were located north of the site. By 1938, many of the dwellings and stores were demolished. Four dwellings were present on the western side of the site along Prince Street. In 1948, a manufacturing building was constructed which had various operators including an electronic company known as PRD Electronics, a garage, headwear/curtain/textile companies, a binding company, wholesalers/traders, a beverage company, a vegetable company, and a self-storage facility. By 2001, the usage had changed to include commercial space on the first floor. The second floor appears vacant in maps from 2001 to 2007. Site Geology and Hydrogeology: The site is located approximately 20 feet above mean sea level and is generally flat. Groundwater at the site is encountered at approximately 15 feet below ground surface (ft-bgs) and flows in the northerly direction from beneath the site towards the East River. The stratigraphy of the site, from the surface down, consists of approximately 16 feet of urban historic fill overlying native fine to medium grained sand. The urban historic fill layer consists of brown silty sand with varying amounts of gravel, concrete, and brick fragments. The site is located approximately 0.44 miles from the Navy Yard Basin, which connects to Wallabout Bay and the East River.

Summary:

Since the site is covered by asphalt or concrete, people will not come into contact with site-related soil and groundwater contamination unless they dig below the surface. People are not drinking the contaminated groundwater because the area is served by a public water supply that is not contaminated by the site. Volatile organic compounds in soil vapor (air spaces within the soil) may move into buildings and affect the indoor air quality. This process, which is similar to the movement of radon gas from the subsurface into the indoor air of buildings, is referred to as soil vapor intrusion. Because there is no on-site building, inhalation of site contaminants in indoor air due to soil vapor intrusion does not represent a concern for the site in its current condition. However, the potential exists for the inhalation of site contaminants due to soil vapor intrusion for any future on-site development. Environmental sampling indicates soil vapor intrusion is not a concern for off-site buildings.

Summary:

Nature and Extent of Contamination: Soil and groundwater were analyzed for volatile organic compounds (VOCs), semi-volatile organic compounds (SVOCs), metals, polychlorinated biphenyls (PCBs), per- and polyfluoroalkyl substances (PFAS), and pesticides. Soil vapor was analyzed for VOCs. Based upon investigations conducted to date, the primary contaminants of concern include VOCs, SVOCs (primarily PAHs), and metals. Soil: Exceedances of the Restricted Residential Use Soil Cleanup Objectives (RRSCOs) were only found in two of the eight samples across the site at varying depths. The highest concentrations of VOCs were detected in a single sample, SB-1 at the sample interval depths of 12 14 and 16 18 ft. The highest concentrations of SVOCs were found outside the building footprint in SB-8 at the surface from 0 2 ft. VOCs detected at levels exceeding RRSCOs include: benzene up to 16 mg/kg (RRSCO of 4.8 mg/kg), ethylbenzene up to 190 mg/kg (RRSCO of 41 mg/kg), toluene up to 540 mg/kg (RRSCO of 100 mg/kg),

PRD ELECTRONICS MANUFACTURING SITE (Continued) **S127990287**

1,2,4-trimethylbenze up to 110 mg/kg (RRSCO of 52 mg/kg), and xylenes up to 300 mg/kg (RRSCO of 100 mg/kg). SVOCs detected at levels exceeding RRSCOs from 0 2 ft. bgs. include: benzo(a)anthracene up to 6.4 mg/kg (RRSCO of 1 mg/kg), benzo(a)pyrene up to 6.8 mg/kg (RRSCO 1 mg/kg), benzo(b)fluoranthene up to 8.7 mg/kg (RRSCO of 1 mg/kg), chrysene up to 5.3 mg/kg (RRSCO of 3.9 mg/kg), dibenzo(a,h)anthracene up to 0.8 mg/kg (RRSCO of 0.33 mg/kg), and indeno(1,2,3-cd)pyrene up to 3.8 mg/kg (RRSCO of 0.5 mg/kg). No metals, pesticides, or PCBs exceeded their RRSCOs. Data does not indicate any off-site impacts in soil related to this site. Groundwater: VOCs detected above Class GA Ambient Water Quality Standards (AWQS) include: sec-butylbenzene at 7.4 ppb and 1,2,4,5-Trimethylbenzene at 12 ppb, both with a AWQS value of 5 ppb. Both VOCS were detected in TWP-1. No SVOCs, metals, pesticides, or PCBs were detected above their AWQS. For PFAS compounds, PFOA and PFOS were reported at concentrations up to 55.1 parts per trillion (ppt) and 67.1 ppt respectively, exceeding the Maximum Contaminant Levels (MCLs) (drinking water standard) of 10 ppt each in groundwater. The compound 1,4- dioxane was not detected. There are no public water supply wells within a half a mile and there is a municipal prohibition for use of groundwater at the site. Data does not indicate any off-site impacts in groundwater related to this site. Soil Vapor: Chlorinated-related VOCs including, vinyl chloride (max 598 [micrograms per cubic meter] ug/m3), methylene chloride (max 184 ug/m3), cis-1,2-dichloroethene (max 1,300 ug/m3), trichloroethene (TCE) (max 3.97 ug/m3), and tetrachloroethene (PCE) (max 54.9 ug/m3) were detected in several soil vapor samples. Concentrations of vinyl chloride (598 ug/m3) and cis-1,2-dichloroethene (1,300 ug/m3) were detected above the mitigate action level established by the NYSDOH in soil vapor sample SV-1. Methylene chloride (184 ug/m3) was detected above the monitor/mitigate action level established by the NYSDOH in soil vapor sample SV-4. Data does not indicate any off-site impacts in soil vapor related to this site.

Water Type: perfluorooctane sulfonic acid

PFAS 3:
Water Type: perfluorooctanoic acid

M230 **CON EDISON** **RCRA NonGen / NLR** **1019904836**
SW **85 FLATBUSH AVE EXTENSION** **FINDS** **NYP004802716**
1/8-1/4 **BROOKLYN, NY 11201** **ECHO**
0.147 mi.
777 ft. **Site 5 of 15 in cluster M**

Relative: **Higher**
Actual: **35 ft.**

RCRA Listings:

Date Form Received by Agency:	20150706
Handler Name:	Con Edison
Handler Address:	85 FLATBUSH AVE EXTENSION
Handler City,State,Zip:	BROOKLYN, NY 11201
EPA ID:	NYP004802716
Contact Name:	THOMAS TEELING
Contact Address:	Not reported
Contact City,State,Zip:	Not reported
Contact Telephone:	212-460-3770
Contact Fax:	Not reported
Contact Email:	Not reported
Contact Title:	Not reported

CON EDISON (Continued) **1019904836**

EPA Region:	02
Land Type:	Private
Federal Waste Generator Description:	Not a generator, verified
Non-Notifier:	Not reported
Biennial Report Cycle:	Not reported
Accessibility:	Not reported
Active Site Indicator:	Not reported
State District Owner:	Ny
State District:	NYSDEC R2
Mailing Address:	IRVING PL 15TH FL NE
Mailing City,State,Zip:	NEW YORK, NY 10003
Owner Name:	Not reported
Owner Type:	Not reported
Operator Name:	Not reported
Operator Type:	Not reported
Short-Term Generator Activity:	No
Importer Activity:	No
Mixed Waste Generator:	No
Transporter Activity:	No
Transfer Facility Activity:	No
Recycler Activity with Storage:	No
Small Quantity On-Site Burner Exemption:	No
Smelting Melting and Refining Furnace Exemption:	No
Underground Injection Control:	No
Off-Site Waste Receipt:	No
Universal Waste Indicator:	No
Universal Waste Destination Facility:	No
Federal Universal Waste:	No
Active Site State-Reg Handler:	---
Federal Facility Indicator:	Not reported
Hazardous Secondary Material Indicator:	NN
Sub-Part K Indicator:	Not reported
2018 GPRA Permit Baseline:	Not on the Baseline
2018 GPRA Renewals Baseline:	Not on the Baseline
202 GPRA Corrective Action Baseline:	No
Subject to Corrective Action Universe:	No
Non-TSDFs Where RCRA CA has Been Imposed Universe:	No
Corrective Action Priority Ranking:	No NCAPS ranking
Environmental Control Indicator:	No
Institutional Control Indicator:	No
Human Exposure Controls Indicator:	N/A
Groundwater Controls Indicator:	N/A
Significant Non-Complier Universe:	No
Unaddressed Significant Non-Complier Universe:	No
Addressed Significant Non-Complier Universe:	No
Significant Non-Complier With a Compliance Schedule Universe:	No
Financial Assurance Required:	Not reported
Handler Date of Last Change:	20160909
Recognized Trader-Importer:	No
Recognized Trader-Exporter:	No
Importer of Spent Lead Acid Batteries:	No
Exporter of Spent Lead Acid Batteries:	No
Recycler Activity Without Storage:	Not reported
Manifest Broker:	Not reported
Sub-Part P Indicator:	No

CON EDISON (Continued) **1019904836**

Historic Generators:
Receive Date: 20150706
Handler Name: CON EDISON
Federal Waste Generator Description: Small Quantity Generator
State District Owner: Ny
Large Quantity Handler of Universal Waste: No
Recognized Trader Importer: No
Recognized Trader Exporter: No
Spent Lead Acid Battery Importer: No
Spent Lead Acid Battery Exporter: No
Current Record: No
Non Storage Recycler Activity: Not reported
Electronic Manifest Broker: Not reported

Receive Date: 20150706
Handler Name: CON EDISON
Federal Waste Generator Description: Not a generator, verified
State District Owner: Ny
Large Quantity Handler of Universal Waste: No
Recognized Trader Importer: No
Recognized Trader Exporter: No
Spent Lead Acid Battery Importer: No
Spent Lead Acid Battery Exporter: No
Current Record: Yes
Non Storage Recycler Activity: Not reported
Electronic Manifest Broker: Not reported

List of NAICS Codes and Descriptions:
NAICS Codes: No NAICS Codes Found

Facility Has Received Notices of Violations:
Violations: No Violations Found

Evaluation Action Summary:
Evaluations: No Evaluations Found

FINDS:
Registry ID: 110069657990

Click Here for FRS Facility Detail Report:

Environmental Interest/Information System:
RCRAInfo is a national information system that supports the Resource Conservation and Recovery Act (RCRA) program through the tracking of events and activities related to facilities that generate, transport, and treat, store, or dispose of hazardous waste. RCRAInfo allows RCRA program staff to track the notification, permit, compliance, and corrective action activities required under RCRA.

Click this hyperlink while viewing on your computer to access additional FINDS: detail in the EDR Site Report.

ECHO:
Envid: 1019904836
Registry ID: 110069657990

CON EDISON (Continued) **1019904836**

DFR URL: http://echo.epa.gov/detailed-facility-report?fid=110069657990
Name: CON EDISON
Address: 85 FLATBUSH AVE EXTENSION
City,State,Zip: BROOKLYN, NY 11201

M231 **CON EDISON** **NJ MANIFEST** **S120673521**
SW **85 FLATBUSH AVE EXTENSION** **N/A**
1/8-1/4 **BROOKLYN, NY 11201**
0.147 mi.
777 ft. **Site 6 of 15 in cluster M**

Relative: **Higher**
Actual: **35 ft.**

NJ MANIFEST:

EPA Id:	NYP004802716
Mail Address:	IRVING PL 15TH FL NE
Mail City/State/Zip:	NEW YORK, NY 10003
Facility Phone:	Not reported
Emergency Phone:	Not reported
Contact:	THOMAS TEELING
Comments:	Not reported
SIC Code:	Not reported
County:	NY047
Municipal:	Not reported
Previous EPA Id:	Not reported
Gen Flag:	Not reported
Trans Flag:	Not reported
TSDF Flag:	Not reported
Name Change:	Not reported
Date Change:	Not reported

Manifest:

Manifest Number:	002619727GBF
EPA ID:	NYP004802716
Date Shipped:	7/6/2015
TSDF EPA ID:	NJD991291105
Transporter EPA ID:	NJD003812047
Transporter 2 EPA ID:	Not reported
Transporter 3 EPA ID:	Not reported
Transporter 4 EPA ID:	Not reported
Transporter 5 EPA ID:	Not reported
Transporter 6 EPA ID:	Not reported
Transporter 7 EPA ID:	Not reported
Transporter 8 EPA ID:	Not reported
Transporter 9 EPA ID:	Not reported
Transporter 10 EPA ID:	Not reported
Date Trans1 Transported Waste:	Not reported
Date Trans2 Transported Waste:	Not reported
Date Trans3 Transported Waste:	Not reported
Date Trans4 Transported Waste:	Not reported
Date Trans5 Transported Waste:	Not reported
Date Trans6 Transported Waste:	Not reported
Date Trans7 Transported Waste:	Not reported
Date Trans8 Transported Waste:	Not reported
Date Trans9 Transported Waste:	Not reported
Date Trans10 Transported Waste:	Not reported
Date TSDF Received Waste:	Not reported
TSDF EPA Facility Name:	Not reported
QTY Units:	Not reported
Transporter SEQ ID:	Not reported

CON EDISON (Continued) **S120673521**

Transporter-1 Date:	Not reported
Waste SEQ ID:	Not reported
Waste Type Code 2:	Not reported
Waste Type Code 3:	Not reported
Waste Type Code 4:	Not reported
Waste Type Code 5:	Not reported
Waste Type Code 6:	Not reported
Date Accepted:	Not reported
Manifest Discrepancy Type:	Not reported
Data Entry Number:	Not reported
Was Load Rejected:	NEW YORK, NY 10003
Reason Load Was Rejected:	Not reported

M232 **SUNOCO SERVICE STATION** **RCRA NonGen / NLR** **1004756947**
SW **85 FLATBUSH AVE EXT** **NY MANIFEST** **NYD982721599**
1/8-1/4 **BROOKLYN, NY 11201**
0.147 mi.
777 ft. **Site 7 of 15 in cluster M**

Relative: **Higher**
Actual: **35 ft.**

RCRA Listings:

Date Form Received by Agency:	20070101
Handler Name:	Sunoco Service Station
Handler Address:	85 FLATBUSH AVE EXT
Handler City,State,Zip:	BROOKLYN, NY 11201
EPA ID:	NYD982721599
Contact Name:	SUSAN HICKEY
Contact Address:	MARKET ST - 20-10 PC
Contact City,State,Zip:	PHILADELPHIA, NY 19103-1699
Contact Telephone:	610-941-9054
Contact Fax:	Not reported
Contact Email:	Not reported
Contact Title:	Not reported
EPA Region:	02
Land Type:	Private
Federal Waste Generator Description:	Not a generator, verified
Non-Notifier:	Not reported
Biennial Report Cycle:	Not reported
Accessibility:	Not reported
Active Site Indicator:	Not reported
State District Owner:	Ny
State District:	NYSDEC R2
Mailing Address:	MARKET ST - 20-10 PC
Mailing City,State,Zip:	PHILADELPHIA, NY 19103-1699
Owner Name:	Sun Co Inc - R & M
Owner Type:	Private
Operator Name:	Sun Co Inc - R & M
Operator Type:	Private
Short-Term Generator Activity:	No
Importer Activity:	No
Mixed Waste Generator:	No
Transporter Activity:	No
Transfer Facility Activity:	No
Recycler Activity with Storage:	No
Small Quantity On-Site Burner Exemption:	No
Smelting Melting and Refining Furnace Exemption:	No
Underground Injection Control:	No

SUNOCO SERVICE STATION (Continued) **1004756947**

Off-Site Waste Receipt:	No
Universal Waste Indicator:	No
Universal Waste Destination Facility:	No
Federal Universal Waste:	No
Active Site State-Reg Handler:	---
Federal Facility Indicator:	Not reported
Hazardous Secondary Material Indicator:	N
Sub-Part K Indicator:	Not reported
2018 GPRA Permit Baseline:	Not on the Baseline
2018 GPRA Renewals Baseline:	Not on the Baseline
202 GPRA Corrective Action Baseline:	No
Subject to Corrective Action Universe:	No
Non-TSDFs Where RCRA CA has Been Imposed Universe:	No
Corrective Action Priority Ranking:	No NCAPS ranking
Environmental Control Indicator:	No
Institutional Control Indicator:	No
Human Exposure Controls Indicator:	N/A
Groundwater Controls Indicator:	N/A
Significant Non-Complier Universe:	No
Unaddressed Significant Non-Complier Universe:	No
Addressed Significant Non-Complier Universe:	No
Significant Non-Complier With a Compliance Schedule Universe:	No
Financial Assurance Required:	Not reported
Handler Date of Last Change:	20150414
Recognized Trader-Importer:	No
Recognized Trader-Exporter:	No
Importer of Spent Lead Acid Batteries:	No
Exporter of Spent Lead Acid Batteries:	No
Recycler Activity Without Storage:	No
Manifest Broker:	No
Sub-Part P Indicator:	No

Hazardous Waste Summary:

Waste Code:	D001
Waste Description:	Ignitable Waste
Waste Code:	D018
Waste Description:	Benzene

Handler - Owner Operator:

Owner/Operator Indicator:	Owner
Owner/Operator Name: SUN CO INC - R & M	
Legal Status:	Private
Date Became Current:	Not reported
Date Ended Current:	Not reported
Owner/Operator Address:	1801 MARKET ST
Owner/Operator City,State,Zip:	PHILADELPHIA, PA 19103-1699
Owner/Operator Telephone:	610-941-9054
Owner/Operator Telephone Ext:	Not reported
Owner/Operator Fax:	Not reported
Owner/Operator Email:	Not reported
Owner/Operator Indicator:	Operator
Owner/Operator Name: SUN CO INC - R & M	
Legal Status:	Private

SUNOCO SERVICE STATION (Continued) **1004756947**

Date Became Current:	Not reported
Date Ended Current:	Not reported
Owner/Operator Address:	1801 MARKET ST
Owner/Operator City,State,Zip:	PHILADELPHIA, PA 19103-1699
Owner/Operator Telephone:	610-941-9054
Owner/Operator Telephone Ext:	Not reported
Owner/Operator Fax:	Not reported
Owner/Operator Email:	Not reported
Owner/Operator Indicator:	Owner
Owner/Operator Name: SUN CO INC - R & M	
Legal Status:	Private
Date Became Current:	Not reported
Date Ended Current:	Not reported
Owner/Operator Address:	1801 MARKET ST
Owner/Operator City,State,Zip:	PHILADELPHIA, PA 19103-1699
Owner/Operator Telephone:	610-941-9054
Owner/Operator Telephone Ext:	Not reported
Owner/Operator Fax:	Not reported
Owner/Operator Email:	Not reported

Historic Generators:

Receive Date:	20060101
Handler Name: SUNOCO SERVICE STATION	
Federal Waste Generator Description:	Not a generator, verified
State District Owner:	Ny
Large Quantity Handler of Universal Waste:	No
Recognized Trader Importer:	No
Recognized Trader Exporter:	No
Spent Lead Acid Battery Importer:	No
Spent Lead Acid Battery Exporter:	No
Current Record:	No
Non Storage Recycler Activity:	Not reported
Electronic Manifest Broker:	Not reported
Receive Date:	20070101
Handler Name: SUNOCO SERVICE STATION	
Federal Waste Generator Description:	Not a generator, verified
State District Owner:	Ny
Large Quantity Handler of Universal Waste:	No
Recognized Trader Importer:	No
Recognized Trader Exporter:	No
Spent Lead Acid Battery Importer:	No
Spent Lead Acid Battery Exporter:	No
Current Record:	Yes
Non Storage Recycler Activity:	Not reported
Electronic Manifest Broker:	Not reported
Receive Date:	19980908
Handler Name: SUNOCO SERVICE STATION	
Federal Waste Generator Description:	Conditionally Exempt Small Quantity Generator
State District Owner:	Ny
Large Quantity Handler of Universal Waste:	No
Recognized Trader Importer:	No
Recognized Trader Exporter:	No
Spent Lead Acid Battery Importer:	No
Spent Lead Acid Battery Exporter:	No

SUNOCO SERVICE STATION (Continued) **1004756947**

Current Record: No
Non Storage Recycler Activity: Not reported
Electronic Manifest Broker: Not reported

List of NAICS Codes and Descriptions:
NAICS Codes: No NAICS Codes Found

Facility Has Received Notices of Violations:
Violations: No Violations Found

Evaluation Action Summary:
Evaluations: No Evaluations Found

NY MANIFEST:
Name: SUNOCO SERVICE STA
Address: 85 FLATBUSH AVE EXT
City,State,Zip: BROOKLYN, NY 11201
Country: USA
EPA ID: NYD982721599
Facility Status: Not reported
Location Address 1: 85 FLATBUSH AVE EXT
Code: BP
Location Address 2: Not reported
Total Tanks: Not reported
Location City: BROOKLYN
Location State: NY
Location Zip: 11201
Location Zip 4: 2905

NY MANIFEST:
EPAID: NYD982721599
Mailing Name: SUNOCO SERVICE STA
Mailing Contact: SUNOCO SERVICE STA
Mailing Address 1: 400 EAGLES NEAST RD
Mailing Address 2: Not reported
Mailing City: BRIDGEPORT
Mailing State: CT
Mailing Zip: 06607
Mailing Zip 4: Not reported
Mailing Country: USA
Mailing Phone: 0000000000

Name: CON EDISON
Address: 85 FLATBUSH AVE EXTENSION
City,State,Zip: BROOKLYN, NY 11201
Country: USA
EPA ID: NYP004802716
Facility Status: Not reported
Location Address 1: 85 FLATBUSH AVENUE EXT
Code: BP
Location Address 2: SB 62491
Total Tanks: Not reported
Location City: BROOKLYN
Location State: NY

SUNOCO SERVICE STATION (Continued) **1004756947**

Location Zip: 11201
Location Zip 4: Not reported

NY MANIFEST:
EPAID: NYP004802716
Mailing Name: CON EDISON
Mailing Contact: DENNIS HUACON
Mailing Address 1: 4 IRVING PL 15TH FL
Mailing Address 2: Not reported
Mailing City: NEW YORK
Mailing State: NY
Mailing Zip: 10003
Mailing Zip 4: Not reported
Mailing Country: USA
Mailing Phone: 2124603770

NY MANIFEST:
Document ID: Not reported
Manifest Status: Not reported
seq: Not reported
Year: 2018
Trans1 State ID: NJD003812047
Trans2 State ID: Not reported
Generator Ship Date: 07/06/2015
Trans1 Recv Date: 07/06/2015
Trans2 Recv Date: Not reported
TSD Site Recv Date: 07/06/2015
Part A Recv Date: Not reported
Part B Recv Date: Not reported
Generator EPA ID: NYP004802716
Trans1 EPA ID: Not reported
Trans2 EPA ID: Not reported
TSDF ID 1: NJD991291105
TSDF ID 2: Not reported
Manifest Tracking Number: 002619727GBF
Import Indicator: N
Export Indicator: N
Discr Quantity Indicator: N
Discr Type Indicator: N
Discr Residue Indicator: N
Discr Partial Reject Indicator: N
Discr Full Reject Indicator: N
Manifest Ref Number: Not reported
Alt Facility RCRA ID: Not reported
Alt Facility Sign Date: Not reported
MGMT Method Type Code: H110
Waste Code: Not reported
Waste Code: Not reported
Waste Code: Not reported
Waste Code: Not reported
Waste Code: Not reported
Waste Code: Not reported
Quantity: 100
Units: G - Gallons (liquids only)* (8.3 pounds)
Number of Containers: 1
Container Type: TT - Cargo tank, tank trucks
Handling Method: T Chemical, physical, or biological treatment.

SUNOCO SERVICE STATION (Continued) **1004756947**

Specific Gravity:	1
Waste Code:	D008
Waste Code 1_2:	Not reported
Waste Code 1_3:	Not reported
Waste Code 1_4:	Not reported
Waste Code 1_5:	Not reported
Waste Code 1_6:	Not reported

Click this hyperlink while viewing on your computer to access
-1 additional NY MANIFEST: record(s) in the EDR Site Report.

N233 **ENGINE 207 / LADDER 110** **NY UST U003241861**
SSW **172 TILLARY STREET** **NY AST N/A**
1/8-1/4 **BROOKLYN, NY 11201** **NY Spills**
0.153 mi.
808 ft. **Site 1 of 8 in cluster N**

Relative:
Higher

Actual:
23 ft.

UST:

Name:	ENGINE 207 / LADDER 110
Address:	172 TILLARY STREET
City,State,Zip:	BROOKLYN, NY 11201
Id/Status:	2-601790 / Active
Program Type:	PBS
Region:	STATE
DEC Region:	2
Expiration Date:	03/16/2024
UTM X:	585938.10691
UTM Y:	4505481.52973
Site Type:	Municipality (Incl. Waste Water Treatment Plants, Utilities, Swimming Pools, etc.)

Affiliation Records:

Site Id:	23752
Affiliation Type:	Emergency Contact
Company Name:	F.D.N.Y.
Contact Type:	Not reported
Contact Name:	EOC / NOTIFICATION DESK
Address1:	Not reported
Address2:	Not reported
City:	Not reported
State:	NN
Zip Code:	Not reported
Country Code:	999
Phone:	(718) 999-2094
EMail:	Not reported
Fax Number:	Not reported
Modified By:	NRLOMBAR
Date Last Modified:	2009-12-28

Site Id:	23752
Affiliation Type:	Facility Operator
Company Name:	ENGINE 207 / LADDER 110
Contact Type:	Not reported
Contact Name:	CASSANDRA RICHARD
Address1:	Not reported
Address2:	Not reported
City:	Not reported
State:	NN

ENGINE 207 / LADDER 110 (Continued) **U003241861**

Zip Code:	Not reported
Country Code:	001
Phone:	(718) 965-8207
EMail:	Not reported
Fax Number:	Not reported
Modified By:	JSMACRI
Date Last Modified:	2019-01-29

Site Id:	23752
Affiliation Type:	Facility Owner
Company Name:	F.D.N.Y.
Contact Type:	FACILITIES COMPLIANCE COORDINATOR
Contact Name:	CASSANDRA RICHARD
Address1:	9 METROTECH CENTER
Address2:	Not reported
City:	BROOKLYN
State:	NY
Zip Code:	11201
Country Code:	001
Phone:	(718) 999-2094
EMail:	CASSANDRA.RICHARD@FDNY.NYC.GOV
Fax Number:	Not reported
Modified By:	JSMACRI
Date Last Modified:	2019-01-29

Site Id:	23752
Affiliation Type:	Mail Contact
Company Name:	F.D.N.Y. FACILITIES
Contact Type:	Not reported
Contact Name:	CASSANDRA RICHARDS
Address1:	48-34 35TH STREET
Address2:	Not reported
City:	LONG ISLAND CITY
State:	NY
Zip Code:	11101
Country Code:	001
Phone:	(718) 784-6510
EMail:	CASSANDRA.RICHARDS@FDNY.NYC.GOV
Fax Number:	Not reported
Modified By:	JSMACRI
Date Last Modified:	2019-01-29

Tank Info:

Tank Number:	004
Tank ID:	53463
Tank Status:	Closed - In Place
Material Name:	Closed - In Place
Capacity Gallons:	550
Install Date:	01/01/1997
Date Tank Closed:	01/01/1997
Registered:	True
Tank Location:	Underground
Tank Type:	Steel/carbon steel
Material Code:	0008
Common Name of Substance:	Diesel

ENGINE 207 / LADDER 110 (Continued) **U003241861**

Tightness Test Method: NN
Date Test: Not reported
Next Test Date: Not reported
Pipe Model: Not reported
Modified By: MJGRIFFI
Last Modified: 05/09/2022

Equipment Records:

B00 - Tank External Protection - None
F00 - Pipe External Protection - None
C02 - Pipe Location - Underground/On-ground
G00 - Tank Secondary Containment - None
J02 - Dispenser - Suction Dispenser
A00 - Tank Internal Protection - None
D01 - Pipe Type - Steel/Carbon Steel/Iron
H00 - Tank Leak Detection - None
I00 - Overfill - None

Tank Number: 005
Tank ID: 53464
Tank Status: Closed - In Place
Material Name: Closed - In Place
Capacity Gallons: 550
Install Date: 01/01/1997
Date Tank Closed: 01/01/1997
Registered: True
Tank Location: Underground
Tank Type: Steel/carbon steel
Material Code: 0008
Common Name of Substance: Diesel

Tightness Test Method: NN
Date Test: Not reported
Next Test Date: Not reported
Pipe Model: Not reported
Modified By: MJGRIFFI
Last Modified: 05/09/2022

Equipment Records:

A00 - Tank Internal Protection - None
D01 - Pipe Type - Steel/Carbon Steel/Iron
H00 - Tank Leak Detection - None
I00 - Overfill - None
C02 - Pipe Location - Underground/On-ground
G00 - Tank Secondary Containment - None
J02 - Dispenser - Suction Dispenser
B00 - Tank External Protection - None
F00 - Pipe External Protection - None

Tank Number: 006
Tank ID: 53465
Tank Status: Closed - Removed
Material Name: Closed - Removed
Capacity Gallons: 550
Install Date: 01/01/1997
Date Tank Closed: 01/01/1997

ENGINE 207 / LADDER 110 (Continued) **U003241861**

Registered: True
Tank Location: Underground
Tank Type: Steel/carbon steel
Material Code: 0009
Common Name of Substance: Gasoline

Tightness Test Method: NN
Date Test: Not reported
Next Test Date: Not reported
Pipe Model: Not reported
Modified By: MJGRIFFI
Last Modified: 05/09/2022

Equipment Records:

H00 - Tank Leak Detection - None
I00 - Overfill - None
B00 - Tank External Protection - None
F00 - Pipe External Protection - None
C02 - Pipe Location - Underground/On-ground
G00 - Tank Secondary Containment - None
J02 - Dispenser - Suction Dispenser
A00 - Tank Internal Protection - None
D01 - Pipe Type - Steel/Carbon Steel/Iron

Tank Number: 007
Tank ID: 53466
Tank Status: Closed - In Place
Material Name: Closed - In Place
Capacity Gallons: 550
Install Date: 01/01/1997
Date Tank Closed: 01/01/1997
Registered: True
Tank Location: Underground
Tank Type: Steel/carbon steel
Material Code: 0009
Common Name of Substance: Gasoline

Tightness Test Method: NN
Date Test: Not reported
Next Test Date: Not reported
Pipe Model: Not reported
Modified By: MJGRIFFI
Last Modified: 05/09/2022

Equipment Records:

B00 - Tank External Protection - None
F00 - Pipe External Protection - None
C02 - Pipe Location - Underground/On-ground
G00 - Tank Secondary Containment - None
J02 - Dispenser - Suction Dispenser
H00 - Tank Leak Detection - None
I00 - Overfill - None
A00 - Tank Internal Protection - None
D01 - Pipe Type - Steel/Carbon Steel/Iron

Tank Number: 008

ENGINE 207 / LADDER 110 (Continued) **U003241861**

Tank ID:	53467
Tank Status:	Closed - In Place
Material Name:	Closed - In Place
Capacity Gallons:	550
Install Date:	01/01/1997
Date Tank Closed:	01/01/1997
Registered:	True
Tank Location:	Underground
Tank Type:	Steel/carbon steel
Material Code:	0009
Common Name of Substance:	Gasoline
Tightness Test Method:	NN
Date Test:	Not reported
Next Test Date:	Not reported
Pipe Model:	Not reported
Modified By:	MJGRIFFI
Last Modified:	05/09/2022

Equipment Records:

F00 - Pipe External Protection - None
B00 - Tank External Protection - None
A00 - Tank Internal Protection - None
D01 - Pipe Type - Steel/Carbon Steel/Iron
H00 - Tank Leak Detection - None
I00 - Overfill - None
G00 - Tank Secondary Containment - None
J02 - Dispenser - Suction Dispenser
C02 - Pipe Location - Underground/On-ground

Tank Number:	009
Tank ID:	53468
Tank Status:	Closed - In Place
Material Name:	Closed - In Place
Capacity Gallons:	550
Install Date:	01/01/1997
Date Tank Closed:	01/01/1997
Registered:	True
Tank Location:	Underground
Tank Type:	Steel/carbon steel
Material Code:	0009
Common Name of Substance:	Gasoline
Tightness Test Method:	NN
Date Test:	Not reported
Next Test Date:	Not reported
Pipe Model:	Not reported
Modified By:	MJGRIFFI
Last Modified:	05/09/2022

Equipment Records:

C02 - Pipe Location - Underground/On-ground
G00 - Tank Secondary Containment - None
J02 - Dispenser - Suction Dispenser
B00 - Tank External Protection - None
F00 - Pipe External Protection - None
H00 - Tank Leak Detection - None

ENGINE 207 / LADDER 110 (Continued) **U003241861**

I00 - Overfill - None
A00 - Tank Internal Protection - None
D01 - Pipe Type - Steel/Carbon Steel/Iron

Tank Number: 010
Tank ID: 53469
Tank Status: In Service
Material Name: In Service
Capacity Gallons: 2500
Install Date: 03/01/1997
Date Tank Closed: Not reported
Registered: True
Tank Location: Underground
Tank Type: Equivalent technology
Material Code: 0008
Common Name of Substance: Diesel

Tightness Test Method: ZZ
Date Test: 04/01/1997
Next Test Date: Not reported
Pipe Model: Not reported
Modified By: MJGRIFFI
Last Modified: 05/09/2022

Equipment Records:

E04 - Piping Secondary Containment - Double walled UG
A99 - Tank Internal Protection - Other
C02 - Pipe Location - Underground/On-ground
F04 - Pipe External Protection - Fiberglass
J02 - Dispenser - Suction Dispenser
B04 - Tank External Protection - Fiberglass
D06 - Pipe Type - Fiberglass Reinforced Plastic (FRP)
I02 - Overfill - High Level Alarm
K01 - Spill Prevention - Catch Basin
L09 - Piping Leak Detection - Exempt Suction Piping
G04 - Tank Secondary Containment - Double-Walled (Underground)
H01 - Tank Leak Detection - Interstitial - Electronic Monitoring
H05 - Tank Leak Detection - In-Tank System (ATG)

AST:
Name: ENGINE 207 / LADDER 110
Address: 172 TILLARY STREET
City,State,Zip: BROOKLYN, NY 11201
Region: STATE
DEC Region: 2
Site Status: Active
Facility Id: 2-601790
Program Type: PBS
UTM X: 585938.10691
UTM Y: 4505481.52973
Expiration Date: 03/16/2024
Site Type: Municipality (Incl. Waste Water Treatment Plants, Utilities, Swimming Pools, etc.)

Affiliation Records:
Site Id: 23752
Affiliation Type: Emergency Contact
Company Name: F.D.N.Y.

ENGINE 207 / LADDER 110 (Continued) **U003241861**

Contact Type:	Not reported
Contact Name:	EOC / NOTIFICATION DESK
Address1:	Not reported
Address2:	Not reported
City:	Not reported
State:	NN
Zip Code:	Not reported
Country Code:	999
Phone:	(718) 999-2094
EMail:	Not reported
Fax Number:	Not reported
Modified By:	NRLOMBAR
Date Last Modified:	2009-12-28

Site Id:	23752
Affiliation Type:	Facility Operator
Company Name:	ENGINE 207 / LADDER 110
Contact Type:	Not reported
Contact Name:	CASSANDRA RICHARD
Address1:	Not reported
Address2:	Not reported
City:	Not reported
State:	NN
Zip Code:	Not reported
Country Code:	001
Phone:	(718) 965-8207
EMail:	Not reported
Fax Number:	Not reported
Modified By:	JSMACRI
Date Last Modified:	2019-01-29

Site Id:	23752
Affiliation Type:	Facility Owner
Company Name:	F.D.N.Y.
Contact Type:	FACILITIES COMPLIANCE COORDINATOR
Contact Name:	CASSANDRA RICHARD
Address1:	9 METROTECH CENTER
Address2:	Not reported
City:	BROOKLYN
State:	NY
Zip Code:	11201
Country Code:	001
Phone:	(718) 999-2094
EMail:	CASSANDRA.RICHARD@FDNY.NYC.GOV
Fax Number:	Not reported
Modified By:	JSMACRI
Date Last Modified:	2019-01-29

Site Id:	23752
Affiliation Type:	Mail Contact
Company Name:	F.D.N.Y. FACILITIES
Contact Type:	Not reported
Contact Name:	CASSANDRA RICHARDS
Address1:	48-34 35TH STREET
Address2:	Not reported
City:	LONG ISLAND CITY
State:	NY

ENGINE 207 / LADDER 110 (Continued) **U003241861**

Zip Code:	11101
Country Code:	001
Phone:	(718) 784-6510
EMail:	CASSANDRA.RICHARDS@FDNY.NYC.GOV
Fax Number:	Not reported
Modified By:	JSMACRI
Date Last Modified:	2019-01-29

Tank Info:

Tank Number:	002
Tank Id:	47801
Material Code:	0008
Common Name of Substance:	Diesel

Equipment Records:

B00 - Tank External Protection - None
F00 - Pipe External Protection - None
C02 - Pipe Location - Underground/On-ground
G00 - Tank Secondary Containment - None
J02 - Dispenser - Suction Dispenser
H00 - Tank Leak Detection - None
I00 - Overfill - None
A00 - Tank Internal Protection - None
D01 - Pipe Type - Steel/Carbon Steel/Iron

Tank Location:	Aboveground - contact with soil.... Tank bottom rests on soil, allowing no visual inspection.
Tank Type:	Steel/Carbon Steel/Iron
Tank Status:	Closed - Removed
Pipe Model:	Not reported
Install Date:	Not reported
Capacity Gallons:	550
Tightness Test Method:	NN
Date Test:	Not reported
Next Test Date:	Not reported
Date Tank Closed:	Not reported
Register:	True
Modified By:	MJGRIFFI
Last Modified:	05/09/2022
Material Name:	diesel

Tank Number:	003
Tank Id:	47802
Material Code:	0008
Common Name of Substance:	Diesel

Equipment Records:

B00 - Tank External Protection - None
F00 - Pipe External Protection - None
A00 - Tank Internal Protection - None
D01 - Pipe Type - Steel/Carbon Steel/Iron
H00 - Tank Leak Detection - None
I00 - Overfill - None
J02 - Dispenser - Suction Dispenser
C02 - Pipe Location - Underground/On-ground

ENGINE 207 / LADDER 110 (Continued) **U003241861**

	G00 - Tank Secondary Containment - None
Tank Location:	Aboveground - contact with soil.... Tank bottom rests on soil, allowing no visual inspection.
Tank Type:	Steel/Carbon Steel/Iron
Tank Status:	Closed - Removed
Pipe Model:	Not reported
Install Date:	Not reported
Capacity Gallons:	550
Tightness Test Method:	NN
Date Test:	Not reported
Next Test Date:	Not reported
Date Tank Closed:	Not reported
Register:	True
Modified By:	MJGRIFFI
Last Modified:	05/09/2022
Material Name:	diesel

SPILLS:

Name:	172 TIILARY STREET
Address:	172 TILLARY STREET
City,State,Zip:	BROOKLYN, NY
Spill Number/Closed Date:	9208843 / 1992-10-30
Facility ID:	9208843
Facility Type:	ER
DER Facility ID:	180519
Site ID:	218190
DEC Region:	2
Spill Cause:	Equipment Failure
Spill Class:	C4
SWIS:	2401
Spill Date:	1992-10-30
Investigator:	KSTANG
Referred To:	Not reported
Reported to Dept:	1992-10-30
CID:	Not reported
Water Affected:	Not reported
Spill Source:	Institutional, Educational, Gov., Other
Spill Notifier:	Other
Cleanup Ceased:	1992-10-30
Cleanup Meets Std:	True
Last Inspection:	Not reported
Recommended Penalty:	False
UST Trust:	False
Remediation Phase:	0
Date Entered In Computer:	1992-11-04
Spill Record Last Update:	2004-09-30
Spiller Name:	Not reported
Spiller Company:	Not reported
Spiller Address:	Not reported
Spiller Company:	001
Contact Name:	Not reported
DEC Memo:	"
	Not reported
Remarks:	"
	Not reported

All Materials:

ENGINE 207 / LADDER 110 (Continued) **U003241861**

Site ID:	218190
Operable Unit ID:	975586
Operable Unit:	01
Material ID:	405921
Material Code:	0001A
Material Name:	#2 fuel oil
Case No.:	Not reported
Material FA:	Petroleum
Quantity:	3.00
Units:	G
Recovered:	.00
Resource Affected:	Soil
Oxygenate:	Not reported

Name:	ENGINE CO. 207/ LADD. CO. 11 FDNY -DDC
Address:	172 TILLARY STREET
City,State,Zip:	BROOKLYN, NY
Spill Number/Closed Date:	9705042 / Not Reported
Facility ID:	9705042
Facility Type:	ER
DER Facility ID:	180519
Site ID:	218191
DEC Region:	2
Spill Cause:	Housekeeping
Spill Class:	B3
SWIS:	2401
Spill Date:	1997-07-28
Investigator:	ADZHITOM
Referred To:	USTS REMOVAL FEASIBILITY WILL BE INVESTIGATED
Reported to Dept:	1997-07-28
CID:	266
Water Affected:	Not reported
Spill Source:	Institutional, Educational, Gov., Other
Spill Notifier:	Other
Cleanup Ceased:	Not reported
Cleanup Meets Std:	False
Last Inspection:	Not reported
Recommended Penalty:	False
UST Trust:	False
Remediation Phase:	5
Date Entered In Computer:	1997-07-28
Spill Record Last Update:	2022-12-16
Spiller Name:	TONY MARINO
Spiller Company:	NYC DEPARTMENT DESIGN & C
Spiller Address:	30-30 THOMPSON AVE, 5TH F
Spiller Company:	001
Contact Name:	Not reported
DEC Memo:	"
	Not reported
	Not reported
	Not reported
	Not reported
	Not reported
	Not reported
	Not reported
	Not reported

ENGINE 207 / LADDER 110 (Continued) **U003241861**

Not reported
Not reported
Not reported

ENGINE 207 / LADDER 110 (Continued) **U003241861**

Not reported
Not reported
Not reported

ENGINE 207 / LADDER 110 (Continued) **U003241861**

Not reported
Not reported
Not reported

ENGINE 207 / LADDER 110 (Continued) **U003241861**

Not reported
Not reported
Not reported

ENGINE 207 / LADDER 110 (Continued) **U003241861**

Not reported
Not reported
Not reported

ENGINE 207 / LADDER 110 (Continued) **U003241861**

Not reported
Not reported
Not reported

ENGINE 207 / LADDER 110 (Continued) **U003241861**

Not reported
Not reported
Not reported

ENGINE 207 / LADDER 110 (Continued) **U003241861**

Not reported
Not reported
Not reported

ENGINE 207 / LADDER 110 (Continued) **U003241861**

Not reported
Not reported
Not reported

ENGINE 207 / LADDER 110 (Continued) **U003241861**

Not reported
Not reported

All Materials:
Site ID: 218191
Operable Unit ID: 1050917
Operable Unit: 01
Material ID: 563816
Material Code: 0009
Material Name: gasoline
Case No.: Not reported
Material FA: Petroleum
Quantity: .00
Units: G
Recovered: .00
Resource Affected: Soil
Oxygenate: Not reported

M234 **CON EDISON** **NY MANIFEST** **S117066027**
WSW **CHAPEL ST & FLATBUSH AVE** **N/A**
1/8-1/4 **BROOKLYN, NY 11201**
0.155 mi.
817 ft. **Site 8 of 15 in cluster M**

Relative:
Higher

Actual:
45 ft.

NY MANIFEST:
Name: CON EDISON
Address: CHAPEL ST & FLATBUSH AVE
City,State,Zip: BROOKLYN, NY 11201
Country: USA
EPA ID: NYP004586400
Facility Status: Not reported
Location Address 1: CHAPEL ST & FLATBUSH AVE
Code: BP
Location Address 2: TM 2050
Total Tanks: Not reported
Location City: BROOKLYN
Location State: NY
Location Zip: 11201
Location Zip 4: Not reported

NY MANIFEST:
EPAID: NYP004586400
Mailing Name: CON EDISON
Mailing Contact: TOM TEELING
Mailing Address 1: 4 IRVING PLACE 15TH FLOOR
Mailing Address 2: Not reported
Mailing City: NEW YORK
Mailing State: NY
Mailing Zip: 10003
Mailing Zip 4: Not reported
Mailing Country: USA
Mailing Phone: Not reported

NY MANIFEST:
Document ID: Not reported
Manifest Status: Not reported
seq: Not reported

CON EDISON (Continued) **S117066027**

Year:	2018
Trans1 State ID:	NJ0000027193
Trans2 State ID:	Not reported
Generator Ship Date:	07/04/2014
Trans1 Recv Date:	07/04/2014
Trans2 Recv Date:	Not reported
TSD Site Recv Date:	07/06/2014
Part A Recv Date:	Not reported
Part B Recv Date:	Not reported
Generator EPA ID:	NYP004586400
Trans1 EPA ID:	Not reported
Trans2 EPA ID:	Not reported
TSDF ID 1:	NJD002200046
TSDF ID 2:	Not reported
Manifest Tracking Number:	013254636JJK
Import Indicator:	N
Export Indicator:	N
Discr Quantity Indicator:	N
Discr Type Indicator:	N
Discr Residue Indicator:	N
Discr Partial Reject Indicator:	N
Discr Full Reject Indicator:	N
Manifest Ref Number:	Not reported
Alt Facility RCRA ID:	Not reported
Alt Facility Sign Date:	Not reported
MGMT Method Type Code:	H110
Waste Code:	Not reported
Waste Code:	Not reported
Waste Code:	Not reported
Waste Code:	Not reported
Waste Code:	Not reported
Waste Code:	Not reported
Quantity:	230
Units:	G - Gallons (liquids only)* (8.3 pounds)
Number of Containers:	1
Container Type:	TT - Cargo tank, tank trucks
Handling Method:	T Chemical, physical, or biological treatment.
Specific Gravity:	1
Waste Code:	D008
Waste Code 1_2:	Not reported
Waste Code 1_3:	Not reported
Waste Code 1_4:	Not reported
Waste Code 1_5:	Not reported
Waste Code 1_6:	Not reported

M235 **CON EDISON - TRANSFORMER MANHOLE 2039** **RCRA-LQG** **1018278709**
WSW **CHAPEL ST & FLATBUSH EXT** **NYP004734901**
1/8-1/4 **BROOKLYN, NY 11201**
0.155 mi.
817 ft. **Site 9 of 15 in cluster M**

Relative: **Higher**
Actual: **45 ft.**

RCRA Listings:

Date Form Received by Agency:	20160205
Handler Name:	Con Edison - Transformer Manhole 2039
Handler Address:	CHAPEL ST & FLATBUSH EXT
Handler City,State,Zip:	BROOKLYN, NY 11201
EPA ID:	NYP004734901

CON EDISON - TRANSFORMER MANHOLE 2039 (Continued) **1018278709**

Contact Name:	THERESA BURKARD
Contact Address:	IRVING PLACE, 15TH FL NE
Contact City,State,Zip:	NEW YORK, NY 10003
Contact Telephone:	212-460-2262
Contact Fax:	646-582-2258
Contact Email:	BURKARDT@CONED.COM
Contact Title:	ASSOCIATE SCIENTIST
EPA Region:	02
Land Type:	Private
Federal Waste Generator Description:	Large Quantity Generator
Non-Notifier:	Not reported
Biennial Report Cycle:	2015
Accessibility:	Not reported
Active Site Indicator:	Handler Activities
State District Owner:	Ny
State District:	NYSDEC R2
Mailing Address:	IRVING PLACE, 15TH FL NE
Mailing City,State,Zip:	NEW YORK, NY 10003
Owner Name:	Consolidated Edison Company Of Ny, Inc.
Owner Type:	Private
Operator Name:	Consolidated Edison Company Of Ny, Inc.
Operator Type:	Private
Short-Term Generator Activity:	No
Importer Activity:	No
Mixed Waste Generator:	No
Transporter Activity:	No
Transfer Facility Activity:	No
Recycler Activity with Storage:	No
Small Quantity On-Site Burner Exemption:	No
Smelting Melting and Refining Furnace Exemption:	No
Underground Injection Control:	No
Off-Site Waste Receipt:	No
Universal Waste Indicator:	No
Universal Waste Destination Facility:	No
Federal Universal Waste:	No
Active Site State-Reg Handler:	---
Federal Facility Indicator:	Not reported
Hazardous Secondary Material Indicator:	NN
Sub-Part K Indicator:	Not reported
2018 GPRA Permit Baseline:	Not on the Baseline
2018 GPRA Renewals Baseline:	Not on the Baseline
202 GPRA Corrective Action Baseline:	No
Subject to Corrective Action Universe:	No
Non-TSDFs Where RCRA CA has Been Imposed Universe:	No
Corrective Action Priority Ranking:	No NCAPS ranking
Environmental Control Indicator:	No
Institutional Control Indicator:	No
Human Exposure Controls Indicator:	N/A
Groundwater Controls Indicator:	N/A
Significant Non-Complier Universe:	No
Unaddressed Significant Non-Complier Universe:	No
Addressed Significant Non-Complier Universe:	No
Significant Non-Complier With a Compliance Schedule Universe:	No
Financial Assurance Required:	Not reported
Handler Date of Last Change:	20161107
Recognized Trader-Importer:	No
Recognized Trader-Exporter:	No

CON EDISON - TRANSFORMER MANHOLE 2039 (Continued) **1018278709**

Importer of Spent Lead Acid Batteries: No
Exporter of Spent Lead Acid Batteries: No
Recycler Activity Without Storage: Not reported
Manifest Broker: Not reported
Sub-Part P Indicator: No

Biennial: List of Years
Year: 2015

Click Here for Biennial Reporting System Data:

Hazardous Waste Summary:
Waste Code: D008
Waste Description: Lead

Handler - Owner Operator:
Owner/Operator Indicator: Owner
Owner/Operator Name: CONSOLIDATED EDISON COMPANY OF NY, INC.
Legal Status: Private
Date Became Current: 20150221
Date Ended Current: Not reported
Owner/Operator Address: 4 IRVING PLACE
Owner/Operator City,State,Zip: NEW YORK, NY 10003
Owner/Operator Telephone: Not reported
Owner/Operator Telephone Ext: Not reported
Owner/Operator Fax: Not reported
Owner/Operator Email: Not reported

Owner/Operator Indicator: Operator
Owner/Operator Name: CONSOLIDATED EDISON COMPANY OF NY, INC.
Legal Status: Private
Date Became Current: 20150221
Date Ended Current: Not reported
Owner/Operator Address: 4 IRVING PLACE
Owner/Operator City,State,Zip: NEW YORK, NY 10003
Owner/Operator Telephone: Not reported
Owner/Operator Telephone Ext: Not reported
Owner/Operator Fax: Not reported
Owner/Operator Email: Not reported

Historic Generators:
Receive Date: 20160205
Handler Name: CON EDISON - TRANSFORMER MANHOLE 2039
Federal Waste Generator Description: Large Quantity Generator
State District Owner: Ny
Large Quantity Handler of Universal Waste: No
Recognized Trader Importer: No
Recognized Trader Exporter: No
Spent Lead Acid Battery Importer: No
Spent Lead Acid Battery Exporter: No
Current Record: Yes
Non Storage Recycler Activity: Not reported
Electronic Manifest Broker: Not reported

Receive Date: 20150221

CON EDISON - TRANSFORMER MANHOLE 2039 (Continued) **1018278709**

Handler Name:	CON EDISON
Federal Waste Generator Description:	Large Quantity Generator
State District Owner:	Ny
Large Quantity Handler of Universal Waste:	No
Recognized Trader Importer:	No
Recognized Trader Exporter:	No
Spent Lead Acid Battery Importer:	No
Spent Lead Acid Battery Exporter:	No
Current Record:	No
Non Storage Recycler Activity:	Not reported
Electronic Manifest Broker:	Not reported

Receive Date:	20150221
Handler Name:	CON EDISON
Federal Waste Generator Description:	Not a generator, verified
State District Owner:	Ny
Large Quantity Handler of Universal Waste:	No
Recognized Trader Importer:	No
Recognized Trader Exporter:	No
Spent Lead Acid Battery Importer:	No
Spent Lead Acid Battery Exporter:	No
Current Record:	No
Non Storage Recycler Activity:	Not reported
Electronic Manifest Broker:	Not reported

List of NAICS Codes and Descriptions:

NAICS Code:	221122
NAICS Description:	ELECTRIC POWER DISTRIBUTION

Facility Has Received Notices of Violations:

Violations:	No Violations Found

Evaluation Action Summary:

Evaluations:	No Evaluations Found

M236 **CON EDISON** **NY MANIFEST** **S117066028**
WSW **CHAPEL ST & FLATBUSH AVE** **N/A**
1/8-1/4 **BROOKLYN, NY 11201**
0.155 mi.
817 ft. **Site 10 of 15 in cluster M**

Relative:
Higher

Actual:
45 ft.

NY MANIFEST:

Name:	CON EDISON
Address:	CHAPEL ST & FLATBUSH AVE
City,State,Zip:	BROOKLYN, NY 11201
Country:	USA
EPA ID:	NYP004586418
Facility Status:	Not reported
Location Address 1:	CHAPEL ST & FLATBUSH AVE
Code:	BP
Location Address 2:	TM 2039
Total Tanks:	Not reported
Location City:	BROOKLYN
Location State:	NY
Location Zip:	11201

CON EDISON (Continued) **S117066028**

Location Zip 4: Not reported

NY MANIFEST:
EPAID: NYP004586418
Mailing Name: CON EDISON
Mailing Contact: TOM TEELING
Mailing Address 1: 4 IRVING PLACE 15TH FLOOR
Mailing Address 2: Not reported
Mailing City: NEW YORK
Mailing State: NY
Mailing Zip: 10003
Mailing Zip 4: Not reported
Mailing Country: USA
Mailing Phone: Not reported

NY MANIFEST:
Document ID: Not reported
Manifest Status: Not reported
seq: Not reported
Year: 2018
Trans1 State ID: NJ0000027193
Trans2 State ID: Not reported
Generator Ship Date: 07/04/2014
Trans1 Recv Date: 07/04/2014
Trans2 Recv Date: Not reported
TSD Site Recv Date: 07/06/2014
Part A Recv Date: Not reported
Part B Recv Date: Not reported
Generator EPA ID: NYP004586418
Trans1 EPA ID: Not reported
Trans2 EPA ID: Not reported
TSDF ID 1: NJD002200046
TSDF ID 2: Not reported
Manifest Tracking Number: 013254637JJK
Import Indicator: N
Export Indicator: N
Discr Quantity Indicator: N
Discr Type Indicator: N
Discr Residue Indicator: N
Discr Partial Reject Indicator: N
Discr Full Reject Indicator: N
Manifest Ref Number: Not reported
Alt Facility RCRA ID: Not reported
Alt Facility Sign Date: Not reported
MGMT Method Type Code: H110
Waste Code: Not reported
Waste Code: Not reported
Waste Code: Not reported
Waste Code: Not reported
Waste Code: Not reported
Waste Code: Not reported
Quantity: 250
Units: G - Gallons (liquids only)* (8.3 pounds)
Number of Containers: 1
Container Type: TT - Cargo tank, tank trucks
Handling Method: T Chemical, physical, or biological treatment.
Specific Gravity: 1

CON EDISON (Continued) **S117066028**

Waste Code:	D008
Waste Code 1_2:	Not reported
Waste Code 1_3:	Not reported
Waste Code 1_4:	Not reported
Waste Code 1_5:	Not reported
Waste Code 1_6:	Not reported

M237 **CON EDISON** **NY MANIFEST** **S117740326**
WSW **CHAPEL ST & FLATBUSH EXT** **N/A**
1/8-1/4 **BROOKLYN, NY 11201**
0.155 mi.
817 ft. **Site 11 of 15 in cluster M**

Relative:
Higher

Actual:
45 ft.

NY MANIFEST:

Name:	CON EDISON
Address:	CHAPEL ST & FLATBUSH EXT
City,State,Zip:	BROOKLYN, NY 11201
Country:	USA
EPA ID:	NYP004734901
Facility Status:	Not reported
Location Address 1:	CHAPEL ST & FLATBUSH EXT
Code:	BP
Location Address 2:	Not reported
Total Tanks:	Not reported
Location City:	BROOKLYN
Location State:	NY
Location Zip:	11201
Location Zip 4:	Not reported

NY MANIFEST:

EPAID:	NYP004734901
Mailing Name:	CON EDISON
Mailing Contact:	CON EDISON
Mailing Address 1:	4 IRVING PL
Mailing Address 2:	15TH FL
Mailing City:	NEW YORK
Mailing State:	NY
Mailing Zip:	10003
Mailing Zip 4:	Not reported
Mailing Country:	USA
Mailing Phone:	Not reported

NY MANIFEST:

Document ID:	Not reported
Manifest Status:	Not reported
seq:	Not reported
Year:	2018
Trans1 State ID:	NJ0000027193
Trans2 State ID:	Not reported
Generator Ship Date:	02/21/2015
Trans1 Recv Date:	02/21/2015
Trans2 Recv Date:	Not reported
TSD Site Recv Date:	02/23/2015
Part A Recv Date:	Not reported
Part B Recv Date:	Not reported
Generator EPA ID:	NYP004734901
Trans1 EPA ID:	Not reported

CON EDISON (Continued) **S117740326**

Trans2 EPA ID:	Not reported
TSDF ID 1:	NJD002200046
TSDF ID 2:	Not reported
Manifest Tracking Number:	014087001JJK
Import Indicator:	N
Export Indicator:	N
Discr Quantity Indicator:	N
Discr Type Indicator:	N
Discr Residue Indicator:	N
Discr Partial Reject Indicator:	N
Discr Full Reject Indicator:	N
Manifest Ref Number:	Not reported
Alt Facility RCRA ID:	Not reported
Alt Facility Sign Date:	Not reported
MGMT Method Type Code:	H110
Waste Code:	Not reported
Waste Code:	Not reported
Waste Code:	Not reported
Waste Code:	Not reported
Waste Code:	Not reported
Waste Code:	Not reported
Quantity:	3000
Units:	P - Pounds
Number of Containers:	1
Container Type:	TT - Cargo tank, tank trucks
Handling Method:	T Chemical, physical, or biological treatment.
Specific Gravity:	1
Waste Code:	D008
Waste Code 1_2:	Not reported
Waste Code 1_3:	Not reported
Waste Code 1_4:	Not reported
Waste Code 1_5:	Not reported
Waste Code 1_6:	Not reported

M238 **CON EDISON - TRANSFORMER MANHOLE 2039** **NJ MANIFEST** **S120667565**
WSW **CHAPEL ST & FLATBUSH EXT** **N/A**
1/8-1/4 **BROOKLYN, NY 11201**
0.155 mi.
817 ft. **Site 12 of 15 in cluster M**

Relative: NJ MANIFEST:
Higher

EPA Id:	NYP004734901
Mail Address:	IRVING PL, 15TH FL NE
Mail City/State/Zip:	NEW YORK, NY 10003
Facility Phone:	Not reported
Emergency Phone:	Not reported
Contact:	THOMAS TEELING
Comments:	Not reported
SIC Code:	Not reported
County:	NY047
Municipal:	Not reported
Previous EPA Id:	Not reported
Gen Flag:	Not reported
Trans Flag:	Not reported
TSDF Flag:	Not reported
Name Change:	Not reported
Date Change:	Not reported

Actual:
45 ft.

CON EDISON - TRANSFORMER MANHOLE 2039 (Continued) **S120667565**

Manifest:

Manifest Number:	014087001JJK
EPA ID:	NYP004734901
Date Shipped:	2/21/2015
TSDF EPA ID:	NJD002200046
Transporter EPA ID:	NJ0000027193
Transporter 2 EPA ID:	Not reported
Transporter 3 EPA ID:	Not reported
Transporter 4 EPA ID:	Not reported
Transporter 5 EPA ID:	Not reported
Transporter 6 EPA ID:	Not reported
Transporter 7 EPA ID:	Not reported
Transporter 8 EPA ID:	Not reported
Transporter 9 EPA ID:	Not reported
Transporter 10 EPA ID:	Not reported
Date Trans1 Transported Waste:	Not reported
Date Trans2 Transported Waste:	Not reported
Date Trans3 Transported Waste:	Not reported
Date Trans4 Transported Waste:	Not reported
Date Trans5 Transported Waste:	Not reported
Date Trans6 Transported Waste:	Not reported
Date Trans7 Transported Waste:	Not reported
Date Trans8 Transported Waste:	Not reported
Date Trans9 Transported Waste:	Not reported
Date Trans10 Transported Waste:	Not reported
Date TSDF Received Waste:	Not reported
TSDF EPA Facility Name:	Not reported
QTY Units:	Not reported
Transporter SEQ ID:	Not reported
Transporter-1 Date:	Not reported
Waste SEQ ID:	Not reported
Waste Type Code 2:	Not reported
Waste Type Code 3:	Not reported
Waste Type Code 4:	Not reported
Waste Type Code 5:	Not reported
Waste Type Code 6:	Not reported
Date Accepted:	Not reported
Manifest Discrepancy Type:	Not reported
Data Entry Number:	Not reported
Was Load Rejected:	NEW YORK, NY 10003
Reason Load Was Rejected:	Not reported

239
NNE
1/8-1/4
0.155 mi.
820 ft.

REMARKABLE PAPER LLC **NY AST** **U003075379**
307 SPRING LAKE ROAD **N/A**
RED HOOK, NY 12571

Relative:
Higher

Actual:
19 ft.

AST:

Name:	REMARKABLE PAPER LLC
Address:	307 SPRING LAKE ROAD
City,State,Zip:	RED HOOK, NY 12571
Region:	STATE
DEC Region:	3
Site Status:	Unregulated/Closed

REMARKABLE PAPER LLC (Continued) **U003075379**

Facility Id: 3-178497
Program Type: PBS
UTM X: 597660.05477
UTM Y: 4652689.40550
Expiration Date: N/A
Site Type: Manufacturing (Other than Chemical)/Processing

Affiliation Records:

Site Id: 32762
Affiliation Type: Facility Owner
Company Name: REMARKABLE PAPER LLC
Contact Type: PVE SHEFFLER, LLC FOR OWNER
Contact Name: CHRISTOPHER BROWN
Address1: 475 ROUTE 25A
Address2: Not reported
City: ROCKY POINT
State: NY
Zip Code: 11778
Country Code: 001
Phone: (631) 744-5900
EMail: Not reported
Fax Number: Not reported
Modified By: BHYUKOWE
Date Last Modified: 2013-06-12

Site Id: 32762
Affiliation Type: Facility Operator
Company Name: REMARKABLE PAPER LLC
Contact Type: Not reported
Contact Name: NON-OPERATIONAL
Address1: Not reported
Address2: Not reported
City: Not reported
State: NN
Zip Code: Not reported
Country Code: 001
Phone: 0000000000000
EMail: Not reported
Fax Number: Not reported
Modified By: BHYUKOWE
Date Last Modified: 2013-06-12

Site Id: 32762
Affiliation Type: Emergency Contact
Company Name: REMARKABLE PAPER LLC
Contact Type: Not reported
Contact Name: LANDMARK PROPERTIES
Address1: Not reported
Address2: Not reported
City: Not reported
State: NN
Zip Code: Not reported
Country Code: 999
Phone: (631) 744-5900
EMail: Not reported
Fax Number: Not reported
Modified By: BHYUKOWE
Date Last Modified: 2013-06-12

REMARKABLE PAPER LLC (Continued) **U003075379**

Site Id:	32762
Affiliation Type:	Mail Contact
Company Name:	LANDMARK PROPERTIES/REMARKABLE PAPER LLC
Contact Type:	Not reported
Contact Name:	Not reported
Address1:	475 ROUTE 25A
Address2:	Not reported
City:	ROCKY POINT
State:	NY
Zip Code:	11778
Country Code:	001
Phone:	(631) 744-5900
EMail:	LYLE@LANDMARKPROPERTIESLTD.COM
Fax Number:	Not reported
Modified By:	BHYUKOWE
Date Last Modified:	2013-06-12

Tank Info:

Tank Number:	1
Tank Id:	71977
Material Code:	0001
Common Name of Substance:	#2 Fuel Oil (On-Site Consumption)

Equipment Records:

	I00 - Overfill - None
	L09 - Piping Leak Detection - Exempt Suction Piping
	G03 - Tank Secondary Containment - Vault (w/o access)
	B01 - Tank External Protection - Painted/Asphalt Coating
	F01 - Pipe External Protection - Painted/Asphalt Coating
	C01 - Pipe Location - Aboveground
	D02 - Pipe Type - Galvanized Steel
	H04 - Tank Leak Detection - Groundwater Well
	H06 - Tank Leak Detection - Impervious Barrier/Concrete Pad (A/G)
	J02 - Dispenser - Suction Dispenser
	A00 - Tank Internal Protection - None
Tank Location:	Aboveground - on saddles, legs, racks, etc.... Tank bottom is elevated above grade or tank pad, allowing visual inspection.
Tank Type:	Steel/Carbon Steel/Iron
Tank Status:	Closed - Removed
Pipe Model:	Not reported
Install Date:	08/01/1971
Capacity Gallons:	8000
Tightness Test Method:	NN
Date Test:	Not reported
Next Test Date:	Not reported
Date Tank Closed:	05/07/2012
Register:	True
Modified By:	MJGRIFFI
Last Modified:	05/09/2022
Material Name:	#2 fuel oil (on-site consumption)

M240
WSW
1/8-1/4
0.159 mi.
838 ft.

CON EDISON - SERVICE BOX 19593
46 OLD FLATBUSH AVE
BROOKLYN, NY 11201

Site 13 of 15 in cluster M

NY MANIFEST **S120957912**
N/A

Relative:
Higher

Actual:
45 ft.

NY MANIFEST:

Name:	CON EDISON - SERVICE BOX 19593
Address:	46 OLD FLATBUSH AVE
City,State,Zip:	BROOKLYN, NY 11201
Country:	USA
EPA ID:	NYP004892796
Facility Status:	Not reported
Location Address 1:	46 OLD FLATBUSH AVE
Code:	BP
Location Address 2:	Not reported
Total Tanks:	Not reported
Location City:	BROOKLYN
Location State:	NY
Location Zip:	11201
Location Zip 4:	Not reported

NY MANIFEST:

EPAID:	NYP004892796
Mailing Name:	CON EDISON - SERVICE BOX 19593
Mailing Contact:	THERESA BURKARD
Mailing Address 1:	4 IRVING PL 15TH FL NE
Mailing Address 2:	Not reported
Mailing City:	NEW YORK
Mailing State:	NY
Mailing Zip:	10003
Mailing Zip 4:	Not reported
Mailing Country:	USA
Mailing Phone:	2124602262

241
SSE
1/8-1/4
0.162 mi.
853 ft.

CON EDISON
107 NAVY ST
BROOKLYN, NY 11201

NY MANIFEST **S117738643**
N/A

Relative:
Higher

Actual:
21 ft.

NY MANIFEST:

Name:	CON EDISON
Address:	107 NAVY ST
City,State,Zip:	BROOKLYN, NY 11201
Country:	USA
EPA ID:	NYP004717120
Facility Status:	Not reported
Location Address 1:	107 NAVY ST
Code:	BP
Location Address 2:	SB9374
Total Tanks:	Not reported
Location City:	BROOKLYN
Location State:	NY
Location Zip:	11201
Location Zip 4:	Not reported

NY MANIFEST:

EPAID:	NYP004717120
Mailing Name:	CON EDISON

CON EDISON (Continued) **S117738643**

Mailing Contact:	CON EDISON
Mailing Address 1:	4 IRVING PL
Mailing Address 2:	15TH FL
Mailing City:	NEW YORK
Mailing State:	NY
Mailing Zip:	10003
Mailing Zip 4:	Not reported
Mailing Country:	USA
Mailing Phone:	Not reported

NY MANIFEST:

Document ID:	Not reported
Manifest Status:	Not reported
seq:	Not reported
Year:	2018
Trans1 State ID:	NJD003812047
Trans2 State ID:	NJD003812047
Generator Ship Date:	01/21/2015
Trans1 Recv Date:	01/21/2015
Trans2 Recv Date:	01/26/2015
TSD Site Recv Date:	01/26/2015
Part A Recv Date:	Not reported
Part B Recv Date:	Not reported
Generator EPA ID:	NYP004717120
Trans1 EPA ID:	Not reported
Trans2 EPA ID:	Not reported
TSDF ID 1:	NJD991291105
TSDF ID 2:	Not reported
Manifest Tracking Number:	002620557GBF
Import Indicator:	N
Export Indicator:	N
Discr Quantity Indicator:	N
Discr Type Indicator:	N
Discr Residue Indicator:	N
Discr Partial Reject Indicator:	N
Discr Full Reject Indicator:	N
Manifest Ref Number:	Not reported
Alt Facility RCRA ID:	Not reported
Alt Facility Sign Date:	Not reported
MGMT Method Type Code:	H110
Waste Code:	Not reported
Waste Code:	Not reported
Waste Code:	Not reported
Waste Code:	Not reported
Waste Code:	Not reported
Waste Code:	Not reported
Quantity:	50
Units:	G - Gallons (liquids only)* (8.3 pounds)
Number of Containers:	1
Container Type:	TT - Cargo tank, tank trucks
Handling Method:	T Chemical, physical, or biological treatment.
Specific Gravity:	1
Waste Code:	D008
Waste Code 1_2:	Not reported
Waste Code 1_3:	Not reported
Waste Code 1_4:	Not reported
Waste Code 1_5:	Not reported

CON EDISON (Continued) **S117738643**

Waste Code 1_6: Not reported

O242 **116 NASSAU STREET APARTMENTS** **NY AST** **1007820918**
West **116 NASSAU ST** **FINDS** **N/A**
1/8-1/4 **BROOKLYN, NY 11201**
0.165 mi.
869 ft. **Site 1 of 2 in cluster O**

Relative:
Higher

Actual:
60 ft.

AST:

Name:	116 NASSAU STREET
Address:	116 NASSAU ST
City,State,Zip:	BROOKLYN, NY 11201
Region:	STATE
DEC Region:	2
Site Status:	Active
Facility Id:	2-406856
Program Type:	PBS
UTM X:	585602.45759
UTM Y:	4505770.45338
Expiration Date:	01/29/2018
Site Type:	School

Affiliation Records:

Site Id:	19671
Affiliation Type:	Facility Owner
Company Name:	116 NASSAU STREET ASSOCIATES LLC
Contact Type:	SENIOR VICE PRESIDENT
Contact Name:	ANNIE M. HOLKER
Address1:	250 BROADWAY, SUITE 3001
Address2:	Not reported
City:	NEW YORK
State:	NY
Zip Code:	10007
Country Code:	001
Phone:	(212) 619-6930
EMail:	Not reported
Fax Number:	Not reported
Modified By:	DMMOLOUG
Date Last Modified:	2013-02-05

Site Id:	19671
Affiliation Type:	Mail Contact
Company Name:	116 NASSAU STREET ASSOCIATES LLC
Contact Type:	Not reported
Contact Name:	ANNE M. HOLKER
Address1:	C/O AMTRUST REALTY CORP
Address2:	250 BROADWAY, SUITE 3001
City:	NEW YORK
State:	NY
Zip Code:	10007
Country Code:	001
Phone:	(212) 619-6930
EMail:	Not reported
Fax Number:	Not reported
Modified By:	DMMOLOUG
Date Last Modified:	2013-02-05

116 NASSAU STREET APARTMENTS (Continued) **1007820918**

Site Id:	19671
Affiliation Type:	Facility Operator
Company Name:	116 NASSAU STREET
Contact Type:	Not reported
Contact Name:	DAVID PARKER
Address1:	Not reported
Address2:	Not reported
City:	Not reported
State:	NN
Zip Code:	Not reported
Country Code:	001
Phone:	(718) 237-1558
EMail:	Not reported
Fax Number:	Not reported
Modified By:	TRANSLAT
Date Last Modified:	2004-03-04

Site Id:	19671
Affiliation Type:	Emergency Contact
Company Name:	116 NASSAU STREET ASSOCIATES LLC
Contact Type:	Not reported
Contact Name:	JAMES DENICOLA
Address1:	Not reported
Address2:	Not reported
City:	Not reported
State:	NN
Zip Code:	Not reported
Country Code:	999
Phone:	(212) 619-6919
EMail:	Not reported
Fax Number:	Not reported
Modified By:	DMMOLOUG
Date Last Modified:	2013-02-05

Tank Info:

Tank Number:	001
Tank Id:	23175
Material Code:	0003
Common Name of Substance:	#6 Fuel Oil (On-Site Consumption)

Equipment Records:

A00 - Tank Internal Protection - None
D01 - Pipe Type - Steel/Carbon Steel/Iron
K00 - Spill Prevention - None
J02 - Dispenser - Suction Dispenser
E00 - Piping Secondary Containment - None
G03 - Tank Secondary Containment - Vault (w/o access)
L09 - Piping Leak Detection - Exempt Suction Piping
B00 - Tank External Protection - None
F00 - Pipe External Protection - None
C01 - Pipe Location - Aboveground
I04 - Overfill - Product Level Gauge (A/G)
H99 - Tank Leak Detection - Other

Tank Location: Aboveground in subterranean vault with access for inspections.....
Tank in subterranean vault but accessible for inspection.

116 NASSAU STREET APARTMENTS (Continued) **1007820918**

Tank Type:	Steel/Carbon Steel/Iron
Tank Status:	In Service
Pipe Model:	Not reported
Install Date:	12/01/1961
Capacity Gallons:	10000
Tightness Test Method:	NN
Date Test:	Not reported
Next Test Date:	Not reported
Date Tank Closed:	Not reported
Register:	True
Modified By:	MJGRIFFI
Last Modified:	05/09/2022
Material Name:	#6 fuel oil (on-site consumption)

FINDS:
Registry ID: 110019834786

Click Here for FRS Facility Detail Report:

Environmental Interest/Information System:
FIS (New York - Facility Information System) is New York's Department of Environmental Conservation (DEC) information system for tracking environmental facility information found across the State.

Click this hyperlink while viewing on your computer to access additional FINDS: detail in the EDR Site Report.

N243 **84 PRECINCT NYPD -DDC** **NY LTANKS** **S104951147**
SSW **301 GOLD STREET** **NY Spills** **N/A**
1/8-1/4 **BROOKLYN, NY**
0.167 mi.
882 ft. **Site 2 of 8 in cluster N**

Relative: **Higher**
Actual: **26 ft.**

LTANKS:

Name:	84 PRECINCT NYPD -DDC
Address:	301 GOLD STREET
City,State,Zip:	BROOKLYN, NY
Spill Number/Closed Date:	9308194 / 1993-10-06
Facility ID:	9308194
Site ID:	83065
Spill Date:	1993-10-06
Spill Cause:	Tank Overfill
Spill Source:	Tank Truck
Spill Class:	C3
Cleanup Ceased:	1993-10-06
SWIS:	2401
Investigator:	GUTIERREZ
Referred To:	Not reported
Reported to Dept:	1993-10-06
CID:	Not reported
Water Affected:	Not reported
Spill Notifier:	Other
Last Inspection:	Not reported
Recommended Penalty:	False
Meets Standard:	True
UST Involvement:	False
Remediation Phase:	0
Date Entered In Computer:	1993-10-06
Spill Record Last Update:	2005-01-03

84 PRECINCT NYPD -DDC (Continued) **S104951147**

Spiller Name:	Not reported
Spiller Company:	DINO OIL CO. INC.
Spiller Address:	Not reported
Spiller County:	001
Spiller Contact:	Not reported
Spiller Phone:	Not reported
Spiller Extention:	Not reported
DEC Region:	2
DER Facility ID:	76502
DEC Memo:	""
Remarks:	"CONTAINED ON PAVEMENT - SORBENT APPLIED BY DINO OIL CO. POSSIBLE 2 GALLONS IN SEWER - NYC DEP IS NOTIFIED."

All Materials:

Site ID:	83065
Operable Unit ID:	986869
Operable Unit:	01
Material ID:	554085
Material Code:	0009
Material Name:	gasoline
Case No.:	Not reported
Material FA:	Petroleum
Quantity:	-10.00
Units:	G
Recovered:	.00
Resource Affected:	Soil
Oxygenate:	Not reported

Name:	84 PRECINCT NYPD -DDC
Address:	301 GOLD STREET
City,State,Zip:	BROOKLYN, NY
Spill Number/Closed Date:	9601161 / 2004-12-10
Facility ID:	9601161
Site ID:	83067
Spill Date:	1996-04-23
Spill Cause:	Tank Overfill
Spill Source:	Commercial/Industrial
Spill Class:	C4
Cleanup Ceased:	Not reported
SWIS:	2401
Investigator:	JAKOLLEE
Referred To:	Not reported
Reported to Dept:	1996-04-23
CID:	282
Water Affected:	Not reported
Spill Notifier:	Other
Last Inspection:	Not reported
Recommended Penalty:	False
Meets Standard:	False
UST Involvement:	False
Remediation Phase:	0
Date Entered In Computer:	1996-04-23
Spill Record Last Update:	2005-01-03
Spiller Name:	N/A
Spiller Company:	SAME
Spiller Address:	Not reported
Spiller County:	001

84 PRECINCT NYPD -DDC (Continued) **S104951147**

Spiller Contact:	N/A
Spiller Phone:	Not reported
Spiller Extention:	Not reported
DEC Region:	2
DER Facility ID:	76502
DEC Memo:	"Prior to Sept, 2004 data translation this spill Lead_DEC Field was KOLLEENY SITE INVESTIGATED BY URS, THEN LIRO. LIRO WILL INSTALL REMEDIAL SYSTEM TO CLEAN UP THIS SITE AND ADJACENT ENGINE CO. 207. SEE ALSO SPILLS 9512589 AND 9601818; FROM SAME TANKS. WHEN SITE HAS BEEN REMEDIATED, ALL THREE SPILLS SHOULD BE CLOSED. The site is currently under remediation by LiRo. The site being the same, this spill as well as spill# 9601818 are being closed, keeping the initial # 9512589 open.- IMDAD (12/10/04)."
Remarks:	"they removed 4 550 gallon tanks and found the gas spill.apparent overfill over the years. they will be doing more excavating tommorow.tanks were ok they had no leaks."

All Materials:

Site ID:	83067
Operable Unit ID:	1032715
Operable Unit:	01
Material ID:	350978
Material Code:	0009
Material Name:	gasoline
Case No.:	Not reported
Material FA:	Petroleum
Quantity:	.00
Units:	G
Recovered:	.00
Resource Affected:	Soil
Oxygenate:	Not reported

Name:	84 PRECINCT NYPD -DDC
Address:	301 GOLD STREET
City,State,Zip:	BROOKLYN, NY
Spill Number/Closed Date:	9601818 / 2004-12-04
Facility ID:	9601818
Site ID:	269442
Spill Date:	1996-05-06
Spill Cause:	Tank Failure
Spill Source:	Institutional, Educational, Gov., Other
Spill Class:	B3
Cleanup Ceased:	Not reported
SWIS:	2401
Investigator:	JAKOLLEE
Referred To:	Not reported
Reported to Dept:	1996-05-06
CID:	312
Water Affected:	Not reported
Spill Notifier:	Other
Last Inspection:	Not reported
Recommended Penalty:	False
Meets Standard:	False
UST Involvement:	True
Remediation Phase:	0
Date Entered In Computer:	1996-05-06
Spill Record Last Update:	2005-01-03

84 PRECINCT NYPD -DDC (Continued) **S104951147**

Spiller Name:	Not reported
Spiller Company:	NYPD
Spiller Address:	1 POLICE PLAZA
Spiller County:	001
Spiller Contact:	Not reported
Spiller Phone:	Not reported
Spiller Extention:	Not reported
DEC Region:	2
DER Facility ID:	76502
DEC Memo:	"Prior to Sept, 2004 data translation this spill Lead_DEC Field was KOLLEENY SITE WAS INVESTIGATED BY URS, THEN LIRO. LIRO WILL INSTALL REMEDIAL SYSTEM TO CLEAN UP THIS SITE AND ADJACENT ENGINE CO. 207. SEE ALSO SPILLS 9512589 AND 9601161; FROM SAME TANKS. WHEN SITE HAS BEEN REMEDIATED, ALL THREE SPILLS SHOULD BE CLOSED. The Site is under remediation by LiRo and being the same site as mentioned above, this spill # is being closed along with # 9601161, and keeping the initial # 9512589 only as open. - IMDAD (12/10/04)."
Remarks:	"caller just got results back today after performing a tank removal"

All Materials:

Site ID:	269442
Operable Unit ID:	1029465
Operable Unit:	01
Material ID:	351622
Material Code:	0009
Material Name:	gasoline
Case No.:	Not reported
Material FA:	Petroleum
Quantity:	.00
Units:	G
Recovered:	.00
Resource Affected:	Soil
Oxygenate:	Not reported

SPILLS:

Name:	84 PRECINCT NYPD -DDC
Address:	301 GOLD STREET
City,State,Zip:	BROOKLYN, NY
Spill Number/Closed Date:	0013663 / 2008-07-11
Facility ID:	0013663
Facility Type:	ER
DER Facility ID:	76502
Site ID:	269441
DEC Region:	2
Spill Cause:	Unknown
Spill Class:	B3
SWIS:	2401
Spill Date:	2001-03-29
Investigator:	ADZHITOM
Referred To:	MONITORING REPORT IS DUE JLY 2007
Reported to Dept:	2001-03-30
CID:	211
Water Affected:	Not reported
Spill Source:	Non Major Facility > 1,100 gal
Spill Notifier:	Other
Cleanup Ceased:	Not reported

84 PRECINCT NYPD -DDC (Continued) **S104951147**

Cleanup Meets Std:	False
Last Inspection:	Not reported
Recommended Penalty:	False
UST Trust:	False
Remediation Phase:	0
Date Entered In Computer:	2001-03-30
Spill Record Last Update:	2009-04-21
Spiller Name:	SERGEANT T. ZAPATA
Spiller Company:	NYC POLICE DEPT.
Spiller Address:	1 POLICE PLAZA
Spiller Company:	001
Contact Name:	JOHN MATRONA
DEC Memo:	"
	Not reported
	Not reported
	Not reported

84 PRECINCT NYPD -DDC (Continued) **S104951147**

Not reported
Not reported
Not reported

84 PRECINCT NYPD -DDC (Continued) **S104951147**

Not reported
Not reported
Not reported

84 PRECINCT NYPD -DDC (Continued) **S104951147**

DEC Region:	2
Spill Cause:	Unknown
Spill Class:	B3
SWIS:	2401
Spill Date:	1996-01-10
Investigator:	ADZHITOM
Referred To:	ISCO PILOT TEST IS APPROVED
Reported to Dept:	1996-01-10
CID:	204
Water Affected:	Not reported
Spill Source:	Commercial/Industrial
Spill Notifier:	Other
Cleanup Ceased:	Not reported
Cleanup Meets Std:	False
Last Inspection:	Not reported
Recommended Penalty:	False
UST Trust:	False
Remediation Phase:	5
Date Entered In Computer:	1996-01-10
Spill Record Last Update:	2022-12-16
Spiller Name:	BOB KREUZER
Spiller Company:	NEW YORK CITY PD 84 PRCNT
Spiller Address:	301 GOLD STREET
Spiller Company:	001
Contact Name:	BOB KREUZER
DEC Memo:	"
	Not reported
	Not reported
	Not reported
	Not reported
	Not reported
	Not reported
	Not reported
	Not reported
	Not reported
	Not reported
	Not reported
	Not reported
	Not reported
	Not reported
	Not reported
	Not reported
	Not reported
	Not reported
	Not reported
	Not reported
	Not reported
	Not reported
	Not reported
	Not reported
	Not reported
	Not reported
	Not reported
	Not reported
	Not reported
	Not reported
	Not reported
	Not reported
	Not reported
	Not reported

84 PRECINCT NYPD -DDC (Continued) **S104951147**

Not reported
Not reported
Not reported

84 PRECINCT NYPD -DDC (Continued) **S104951147**

Not reported
Not reported
Not reported

84 PRECINCT NYPD -DDC (Continued) **S104951147**

Not reported
Not reported
Not reported

84 PRECINCT NYPD -DDC (Continued) **S104951147**

Not reported
Not reported
Not reported

84 PRECINCT NYPD -DDC (Continued) **S104951147**

Not reported
Not reported
Not reported

84 PRECINCT NYPD -DDC (Continued) **S104951147**

Not reported
Not reported
Not reported

84 PRECINCT NYPD -DDC (Continued) **S104951147**

Not reported
Not reported
Not reported

84 PRECINCT NYPD -DDC (Continued) **S104951147**

Not reported
Not reported
Not reported

84 PRECINCT NYPD -DDC (Continued) **S104951147**

Not reported
Not reported
Not reported

84 PRECINCT NYPD -DDC (Continued) **S104951147**

Not reported
Not reported
Not reported

84 PRECINCT NYPD -DDC (Continued) **S104951147**

Not reported
Not reported
Not reported

84 PRECINCT NYPD -DDC (Continued) **S104951147**

Not reported
Not reported
Not reported

M244 **SPERRY BKLYN** **FUDS** **1024899325**
WSW **N/A**
1/8-1/4 **NO CITY, NY**
0.167 mi.
884 ft. **Site 14 of 15 in cluster M**

Relative: FUDS:
Higher

Actual: EPA Region: 02
43 ft. Installation ID: NY29799F890600
Congressional District Number: 7
Name: SPERRY BKLYN
FUDS Number: C02NY1021
City: NO CITY
State: NY
County: KINGS
Object ID: 8956
USACE Division: NAD
USACE District: New England District (NAE)
Status: Properties without projects
Current Owner: Not reported
EMS Map Link: https://fudsportal.usace.army.mil/ems/inventory/map?id=56131
Eligibility: Ineligible
Has Projects: No
NPL Status: Not reported
Project Required: No
Feature Description: There is no historical file available for this site.
Latitude: 40.69694444
Longitude: -73.98527778

M245 **MCRTC - BROOKLYN** **FUDS** **1024899337**
WSW **N/A**
1/8-1/4 **NO CITY, NY**
0.167 mi.
884 ft. **Site 15 of 15 in cluster M**

Relative: FUDS:
Higher

Actual: EPA Region: 02
43 ft. Installation ID: NY29799F893400
Congressional District Number: 7
Name: MCRTC - BROOKLYN
FUDS Number: C02NY1049
City: NO CITY
State: NY
County: KINGS
Object ID: 8957
USACE Division: NAD
USACE District: New England District (NAE)
Status: Properties without projects
Current Owner: OTHER: OTHER
EMS Map Link: https://fudsportal.usace.army.mil/ems/inventory/map?id=56125
Eligibility: Eligible
Has Projects: No
NPL Status: Not reported
Project Required: No
Feature Description: The site was used as a training center for active reserve components of the United States Marine Corps. Based on the FDE, the site became the Addiction Research and Treatment Corporation.
Latitude: 40.69694444
Longitude: -73.98527778

P246 **40 FLATBUSH REALTY ASSOCIATES** **NY AST** **U003397089**
WSW **25 CHAPEL STREET** **N/A**
1/8-1/4 **BROOKLYN, NY 11201**
0.170 mi.
898 ft. **Site 1 of 5 in cluster P**

Relative:
Higher

Actual:
47 ft.

AST:

Name:	40 FLATBUSH REALTY ASSOCIATES
Address:	25 CHAPEL STREET
City,State,Zip:	BROOKLYN, NY 11201
Region:	STATE
DEC Region:	2
Site Status:	Active
Facility Id:	2-603291
Program Type:	PBS
UTM X:	585680.36453
UTM Y:	4505651.47381
Expiration Date:	01/07/2023
Site Type:	Apartment Building/Office Building

Affiliation Records:

Site Id:	25217
Affiliation Type:	Facility Owner
Company Name:	40 FLATBUSH REALTY ASSOCIATES
Contact Type:	PROPERTY MANAGER
Contact Name:	HENRY POYKER
Address1:	110 WEST 34TH STREET 9TH FLOOR
Address2:	Not reported
City:	NEW YORK
State:	NY
Zip Code:	10001
Country Code:	001
Phone:	(212) 239-8580
EMail:	Not reported
Fax Number:	Not reported
Modified By:	JSMACRI
Date Last Modified:	2019-11-14

Site Id:	25217
Affiliation Type:	Facility Operator
Company Name:	40 FLATBUSH REALTY ASSOCIATES
Contact Type:	Not reported
Contact Name:	JERRY GUILFORD
Address1:	Not reported
Address2:	Not reported
City:	Not reported
State:	NN
Zip Code:	Not reported
Country Code:	001
Phone:	(718) 625-7445
EMail:	Not reported
Fax Number:	Not reported
Modified By:	TRANSLAT
Date Last Modified:	2004-03-04

Site Id:	25217
Affiliation Type:	Mail Contact
Company Name:	40 FLATBUSH RALTY ASSOCIATES
Contact Type:	Not reported
Contact Name:	VINCENT NARDI

40 FLATBUSH REALTY ASSOCIATES (Continued) **U003397089**

Address1:	25 CHAPEL STREET
Address2:	Not reported
City:	BROOKLYN
State:	NY
Zip Code:	11201
Country Code:	001
Phone:	(347) 265-5965
EMail:	HP@ISJCORP.COM
Fax Number:	Not reported
Modified By:	JSMACRI
Date Last Modified:	2019-11-14

Site Id:	25217
Affiliation Type:	Emergency Contact
Company Name:	40 FLATBUSH REALTY ASSOCIATES
Contact Type:	Not reported
Contact Name:	VINCENT NARDI
Address1:	Not reported
Address2:	Not reported
City:	Not reported
State:	NN
Zip Code:	Not reported
Country Code:	999
Phone:	(347) 265-5965
EMail:	Not reported
Fax Number:	Not reported
Modified By:	JSMACRI
Date Last Modified:	2019-11-14

Tank Info:

Tank Number:	1
Tank Id:	53716
Material Code:	0003
Common Name of Substance:	#6 Fuel Oil (On-Site Consumption)

Equipment Records:

E00 - Piping Secondary Containment - None
H00 - Tank Leak Detection - None
I04 - Overfill - Product Level Gauge (A/G)
B00 - Tank External Protection - None
J05 - Dispenser - On Site Heating System (Supply/Return)
K00 - Spill Prevention - None
F01 - Pipe External Protection - Painted/Asphalt Coating
A00 - Tank Internal Protection - None
D01 - Pipe Type - Steel/Carbon Steel/Iron
L00 - Piping Leak Detection - None
G01 - Tank Secondary Containment - Diking (Aboveground)
C01 - Pipe Location - Aboveground

Tank Location:	Aboveground - on saddles, legs, racks, etc.... Tank bottom is elevated above grade or tank pad, allowing visual inspection.
Tank Type:	Steel/Carbon Steel/Iron
Tank Status:	In Service
Pipe Model:	Not reported
Install Date:	01/01/1961
Capacity Gallons:	15000

40 FLATBUSH REALTY ASSOCIATES (Continued) **U003397089**

Tightness Test Method:	-
Date Test:	Not reported
Next Test Date:	Not reported
Date Tank Closed:	Not reported
Register:	True
Modified By:	MJGRIFFI
Last Modified:	05/09/2022
Material Name:	#2 fuel oil (on-site consumption)

P247 **40 FLATBUSH REALTY ASSOCIATES** **RCRA NonGen / NLR** **1024892375**
WSW **25 CHAPEL ST** **NYR000239756**
1/8-1/4 **BROOKLYN, NY 11201**
0.170 mi.
898 ft. **Site 2 of 5 in cluster P**

Relative: **Higher**

Actual: **47 ft.**

RCRA Listings:

Date Form Received by Agency:	20190923
Handler Name:	40 Flatbush Realty Associates
Handler Address:	25 CHAPEL ST
Handler City,State,Zip:	BROOKLYN, NY 11201
EPA ID:	NYR000239756
Contact Name:	Not reported
Contact Address:	Not reported
Contact City,State,Zip:	Not reported
Contact Telephone:	Not reported
Contact Fax:	Not reported
Contact Email:	Not reported
Contact Title:	Not reported
EPA Region:	02
Land Type:	Private
Federal Waste Generator Description:	Not a generator, verified
Non-Notifier:	Not reported
Biennial Report Cycle:	Not reported
Accessibility:	Not reported
Active Site Indicator:	Not reported
State District Owner:	Ny
State District:	NYSDEC R2
Mailing Address:	Not reported
Mailing City,State,Zip:	Not reported
Owner Name:	Not reported
Owner Type:	Not reported
Operator Name:	Not reported
Operator Type:	Not reported
Short-Term Generator Activity:	No
Importer Activity:	No
Mixed Waste Generator:	No
Transporter Activity:	No
Transfer Facility Activity:	No
Recycler Activity with Storage:	No
Small Quantity On-Site Burner Exemption:	No
Smelting Melting and Refining Furnace Exemption:	No
Underground Injection Control:	No
Off-Site Waste Receipt:	No
Universal Waste Indicator:	No
Universal Waste Destination Facility:	No
Federal Universal Waste:	No
Active Site State-Reg Handler:	---
Federal Facility Indicator:	Not reported

40 FLATBUSH REALTY ASSOCIATES (Continued) **1024892375**

Hazardous Secondary Material Indicator:	N
Sub-Part K Indicator:	Not reported
2018 GPRA Permit Baseline:	Not on the Baseline
2018 GPRA Renewals Baseline:	Not on the Baseline
202 GPRA Corrective Action Baseline:	No
Subject to Corrective Action Universe:	No
Non-TSDFs Where RCRA CA has Been Imposed Universe:	No
Corrective Action Priority Ranking:	No NCAPS ranking
Environmental Control Indicator:	No
Institutional Control Indicator:	No
Human Exposure Controls Indicator:	N/A
Groundwater Controls Indicator:	N/A
Significant Non-Complier Universe:	No
Unaddressed Significant Non-Complier Universe:	No
Addressed Significant Non-Complier Universe:	No
Significant Non-Complier With a Compliance Schedule Universe:	No
Financial Assurance Required:	Not reported
Handler Date of Last Change:	20190923
Recognized Trader-Importer:	No
Recognized Trader-Exporter:	No
Importer of Spent Lead Acid Batteries:	No
Exporter of Spent Lead Acid Batteries:	No
Recycler Activity Without Storage:	No
Manifest Broker:	No
Sub-Part P Indicator:	No

Hazardous Waste Summary:

Waste Code:	D008
Waste Description:	Lead

Handler - Owner Operator:

Owner/Operator Indicator:	Operator
Owner/Operator Name: VINCENT NARDI	
Legal Status:	Private
Date Became Current:	20060101
Date Ended Current:	Not reported
Owner/Operator Address:	25 CHAPEL ST
Owner/Operator City,State,Zip:	BROOKLYN, NY 11201
Owner/Operator Telephone:	Not reported
Owner/Operator Telephone Ext:	Not reported
Owner/Operator Fax:	Not reported
Owner/Operator Email:	Not reported

Owner/Operator Indicator:	Owner
Owner/Operator Name: 40 FLATBUSH REALTY ASSOCIATES	
Legal Status:	Private
Date Became Current:	19860101
Date Ended Current:	Not reported
Owner/Operator Address:	25 CHAPEL ST
Owner/Operator City,State,Zip:	BROOKLYN, NY 11201
Owner/Operator Telephone:	718-625-7445
Owner/Operator Telephone Ext:	Not reported
Owner/Operator Fax:	Not reported
Owner/Operator Email:	Not reported

40 FLATBUSH REALTY ASSOCIATES (Continued) **1024892375**

Historic Generators:

Receive Date:	20190923
Handler Name:	40 FLATBUSH REALTY ASSOCIATES
Federal Waste Generator Description:	Not a generator, verified
State District Owner:	Ny
Large Quantity Handler of Universal Waste:	No
Recognized Trader Importer:	No
Recognized Trader Exporter:	No
Spent Lead Acid Battery Importer:	No
Spent Lead Acid Battery Exporter:	No
Current Record:	Yes
Non Storage Recycler Activity:	No
Electronic Manifest Broker:	No

Receive Date:	20190128
Handler Name:	40 FLATBUSH REALTY ASSOCIATES
Federal Waste Generator Description:	Small Quantity Generator
State District Owner:	Ny
Large Quantity Handler of Universal Waste:	No
Recognized Trader Importer:	No
Recognized Trader Exporter:	No
Spent Lead Acid Battery Importer:	No
Spent Lead Acid Battery Exporter:	No
Current Record:	No
Non Storage Recycler Activity:	No
Electronic Manifest Broker:	No

List of NAICS Codes and Descriptions:

NAICS Code:	531120
NAICS Description:	LESSORS OF NONRESIDENTIAL BUILDINGS (EXCEPT MINIWAREHOUSES)

Facility Has Received Notices of Violations:

Violations:	No Violations Found

Evaluation Action Summary:

Evaluations:	No Evaluations Found

Q248 **BELL ATLANTIC-NY** **NY MANIFEST** **S109064525**
SW **FLATBUSH AVE & TILLARY ST MH** **N/A**
1/8-1/4 **BROOKLYN, NY**
0.172 mi.
906 ft. **Site 1 of 10 in cluster Q**

Relative:
Higher

Actual:
33 ft.

NY MANIFEST:

Name:	BELL ATLANTIC-NY
Address:	FLATBUSH AVE & TILLARY ST MH
City,State,Zip:	BROOKLYN, NY
Country:	USA
EPA ID:	NYP000940643
Facility Status:	Not reported
Location Address 1:	FLATBUSH AVE & TILLARY ST MH
Code:	BP
Location Address 2:	Not reported
Total Tanks:	Not reported
Location City:	BROOKLYN

BELL ATLANTIC-NY (Continued) **S109064525**

Location State: NY
Location Zip: Not reported
Location Zip 4: Not reported

NY MANIFEST:
EPAID: NYP000940643
Mailing Name: BELL ATLANTIC-NY
Mailing Contact: Not reported
Mailing Address 1: Not reported
Mailing Address 2: Not reported
Mailing City: Not reported
Mailing State: Not reported
Mailing Zip: Not reported
Mailing Zip 4: Not reported
Mailing Country: Not reported
Mailing Phone: Not reported

Q249 **SUNOCO #0007-1548** **NY LTANKS** **U001839271**
SW **85 FLATBUSH AVENUE** **NY UST** **N/A**
1/8-1/4 **BROOKLYN, NY 11201** **NY Spills**
0.172 mi. **NY MANIFEST**
907 ft. **Site 2 of 10 in cluster Q**

Relative:
Higher

Actual:
33 ft.

LTANKS:
Name: SUNOCO GAS STATION
Address: 85 FLATBUSH AVE
City,State,Zip: BROOKLYN, NY
Spill Number/Closed Date: 0008991 / 2004-11-05
Facility ID: 0008991
Site ID: 209533
Spill Date: 2000-11-03
Spill Cause: Tank Overfill
Spill Source: Commercial/Industrial
Spill Class: C4
Cleanup Ceased: Not reported
SWIS: 2401
Investigator: WXSUN
Referred To: Not reported
Reported to Dept: 2000-11-03
CID: 201
Water Affected: Not reported
Spill Notifier: Local Agency
Last Inspection: Not reported
Recommended Penalty: False
Meets Standard: False
UST Involvement: False
Remediation Phase: 0
Date Entered In Computer: 2000-11-03
Spill Record Last Update: 2005-07-19
Spiller Name: UNKNOWN
Spiller Company: Unknown
Spiller Address: UNKNOWN
Spiller County: 999
Spiller Contact: CALLER
Spiller Phone: Not reported
Spiller Extention: Not reported
DEC Region: 2

SUNOCO #0007-1548 (Continued) **U001839271**

DER Facility ID: 267205
DEC Memo: "11/05/2004 Reassigned from Okwuoha to Sun. Also refer to Spill # 0407558 for the same site. 11/05/2004 This spill is closed. To be investigated and remediated under Spill #04-07082. "
Remarks: "CALLER ADVISED THAT 25 GALS SPILLED INTO A CATCH BASIN. NONE HAS BEEN CLEANED UP. CALLER DOSN'T KNOW THE NAME OR STREET NUMBER OF THE GAS STATION NOR THE DELIVERY COMPANY INFORMATION."

All Materials:
Site ID: 209533
Operable Unit ID: 829589
Operable Unit: 01
Material ID: 546493
Material Code: 0009
Material Name: gasoline
Case No.: Not reported
Material FA: Petroleum
Quantity: 25.00
Units: G
Recovered: .00
Resource Affected: Sewer
Oxygenate: Not reported

UST:
Name: SUNOCO #0007-1548
Address: 85 FLATBUSH AVENUE
City,State,Zip: BROOKLYN, NY 11201
Id/Status: 2-339822 / Unregulated/Closed
Program Type: PBS
Region: STATE
DEC Region: 2
Expiration Date: N/A
UTM X: 585795.53391
UTM Y: 4505568.07770
Site Type: Retail Gasoline Sales

Affiliation Records:
Site Id: 16389
Affiliation Type: Facility Operator
Company Name: SUNOCO #0007-1548
Contact Type: Not reported
Contact Name: BVK ENTERPRISES, INC
Address1: Not reported
Address2: Not reported
City: Not reported
State: NN
Zip Code: Not reported
Country Code: 001
Phone: (718) 625-2273
EMail: Not reported
Fax Number: Not reported
Modified By: dxliving
Date Last Modified: 2004-03-25

Site Id: 16389
Affiliation Type: Facility Owner
Company Name: SUNOCO INC. (R&M)

SUNOCO #0007-1548 (Continued) **U001839271**

Contact Type:	COMPLIANCE COORDINATOR
Contact Name:	KATHLEEN MC CANEY
Address1:	1735 MARKET ST. - 12TH FLR
Address2:	Not reported
City:	PHILADELPHIA
State:	PA
Zip Code:	19103
Country Code:	001
Phone:	(215) 246-8513
EMail:	Not reported
Fax Number:	Not reported
Modified By:	NRLOMBAR
Date Last Modified:	2007-04-27

Site Id:	16389
Affiliation Type:	Mail Contact
Company Name:	SUNOCO INC. (R&M)
Contact Type:	Not reported
Contact Name:	COMPLIANCE COORDINATOR
Address1:	1735 MARKET STREET
Address2:	12TH FLOOR
City:	PHILADELPHIA
State:	PA
Zip Code:	19103
Country Code:	001
Phone:	(215) 246-8513
EMail:	Not reported
Fax Number:	Not reported
Modified By:	NRLOMBAR
Date Last Modified:	2005-08-16

Site Id:	16389
Affiliation Type:	Emergency Contact
Company Name:	Not reported
Contact Type:	Not reported
Contact Name:	SUNOCO HELPLINE
Address1:	Not reported
Address2:	Not reported
City:	Not reported
State:	NN
Zip Code:	Not reported
Country Code:	999
Phone:	(800) 786-9494
EMail:	Not reported
Fax Number:	Not reported
Modified By:	KCKEMP
Date Last Modified:	2009-03-30

Tank Info:

Tank Number:	001-A
Tank ID:	77424
Tank Status:	Closed Prior to Micro Conversion, 03/91
Material Name:	Closed Prior to Micro Conversion, 03/91
Capacity Gallons:	4000
Install Date:	12/01/1974
Date Tank Closed:	Not reported

SUNOCO #0007-1548 (Continued) **U001839271**

Registered:	True
Tank Location:	Underground
Tank Type:	Steel/carbon steel
Material Code:	0009
Common Name of Substance:	Gasoline
Tightness Test Method:	01
Date Test:	06/01/1988
Next Test Date:	Not reported
Pipe Model:	Not reported
Modified By:	MJGRIFFI
Last Modified:	05/09/2022
Tank Number:	002-A
Tank ID:	77587
Tank Status:	Closed Prior to Micro Conversion, 03/91
Material Name:	Closed Prior to Micro Conversion, 03/91
Capacity Gallons:	550
Install Date:	12/01/1962
Date Tank Closed:	Not reported
Registered:	True
Tank Location:	Underground
Tank Type:	Steel/carbon steel
Material Code:	0009
Common Name of Substance:	Gasoline
Tightness Test Method:	NN
Date Test:	Not reported
Next Test Date:	Not reported
Pipe Model:	Not reported
Modified By:	MJGRIFFI
Last Modified:	05/09/2022
Tank Number:	003-A
Tank ID:	77604
Tank Status:	Closed Prior to Micro Conversion, 03/91
Material Name:	Closed Prior to Micro Conversion, 03/91
Capacity Gallons:	550
Install Date:	12/01/1962
Date Tank Closed:	Not reported
Registered:	True
Tank Location:	Underground
Tank Type:	Steel/carbon steel
Material Code:	0009
Common Name of Substance:	Gasoline
Tightness Test Method:	NN
Date Test:	Not reported
Next Test Date:	Not reported
Pipe Model:	Not reported
Modified By:	MJGRIFFI
Last Modified:	05/09/2022
Tank Number:	006

SUNOCO #0007-1548 (Continued) **U001839271**

Tank ID:	31397
Tank Status:	Closed Prior to Micro Conversion, 03/91
Material Name:	Closed Prior to Micro Conversion, 03/91
Capacity Gallons:	550
Install Date:	12/01/1962
Date Tank Closed:	Not reported
Registered:	True
Tank Location:	Underground
Tank Type:	Steel/carbon steel
Material Code:	0009
Common Name of Substance:	Gasoline
Tightness Test Method:	NN
Date Test:	Not reported
Next Test Date:	Not reported
Pipe Model:	Not reported
Modified By:	MJGRIFFI
Last Modified:	05/09/2022

Equipment Records:

B00 - Tank External Protection - None
C00 - Pipe Location - No Piping
D02 - Pipe Type - Galvanized Steel
F00 - Pipe External Protection - None
G00 - Tank Secondary Containment - None
J02 - Dispenser - Suction Dispenser
H00 - Tank Leak Detection - None
I00 - Overfill - None
A00 - Tank Internal Protection - None

Tank Number:	007
Tank ID:	31398
Tank Status:	Closed Prior to Micro Conversion, 03/91
Material Name:	Closed Prior to Micro Conversion, 03/91
Capacity Gallons:	550
Install Date:	12/01/1962
Date Tank Closed:	Not reported
Registered:	True
Tank Location:	Underground
Tank Type:	Steel/carbon steel
Material Code:	0009
Common Name of Substance:	Gasoline
Tightness Test Method:	NN
Date Test:	Not reported
Next Test Date:	Not reported
Pipe Model:	Not reported
Modified By:	MJGRIFFI
Last Modified:	05/09/2022

Equipment Records:

G00 - Tank Secondary Containment - None
J02 - Dispenser - Suction Dispenser
D02 - Pipe Type - Galvanized Steel
F00 - Pipe External Protection - None
B00 - Tank External Protection - None
C00 - Pipe Location - No Piping

SUNOCO #0007-1548 (Continued) **U001839271**

H00 - Tank Leak Detection - None
I00 - Overfill - None
A00 - Tank Internal Protection - None

Tank Number:	008
Tank ID:	31399
Tank Status:	Closed Prior to Micro Conversion, 03/91
Material Name:	Closed Prior to Micro Conversion, 03/91
Capacity Gallons:	550
Install Date:	12/01/1962
Date Tank Closed:	Not reported
Registered:	True
Tank Location:	Underground
Tank Type:	Steel/carbon steel
Material Code:	0009
Common Name of Substance:	Gasoline
Tightness Test Method:	NN
Date Test:	Not reported
Next Test Date:	Not reported
Pipe Model:	Not reported
Modified By:	MJGRIFFI
Last Modified:	05/09/2022

Equipment Records:

G00 - Tank Secondary Containment - None
J02 - Dispenser - Suction Dispenser
H00 - Tank Leak Detection - None
I00 - Overfill - None
B00 - Tank External Protection - None
C00 - Pipe Location - No Piping
D02 - Pipe Type - Galvanized Steel
F00 - Pipe External Protection - None
A00 - Tank Internal Protection - None

Tank Number:	009
Tank ID:	31400
Tank Status:	Closed Prior to Micro Conversion, 03/91
Material Name:	Closed Prior to Micro Conversion, 03/91
Capacity Gallons:	550
Install Date:	12/01/1962
Date Tank Closed:	Not reported
Registered:	True
Tank Location:	Underground
Tank Type:	Steel/carbon steel
Material Code:	0009
Common Name of Substance:	Gasoline
Tightness Test Method:	NN
Date Test:	Not reported
Next Test Date:	Not reported
Pipe Model:	Not reported
Modified By:	MJGRIFFI
Last Modified:	05/09/2022

Equipment Records:

SUNOCO #0007-1548 (Continued) **U001839271**

A00 - Tank Internal Protection - None
B00 - Tank External Protection - None
C00 - Pipe Location - No Piping
D02 - Pipe Type - Galvanized Steel
F00 - Pipe External Protection - None
G00 - Tank Secondary Containment - None
J02 - Dispenser - Suction Dispenser
H00 - Tank Leak Detection - None
I00 - Overfill - None

Tank Number: 010
Tank ID: 31401
Tank Status: Closed Prior to Micro Conversion, 03/91
Material Name: Closed Prior to Micro Conversion, 03/91
Capacity Gallons: 550
Install Date: 12/01/1962
Date Tank Closed: Not reported
Registered: True
Tank Location: Underground
Tank Type: Steel/carbon steel
Material Code: 0009
Common Name of Substance: Gasoline

Tightness Test Method: NN
Date Test: Not reported
Next Test Date: Not reported
Pipe Model: Not reported
Modified By: MJGRIFFI
Last Modified: 05/09/2022

Equipment Records:

B00 - Tank External Protection - None
C00 - Pipe Location - No Piping
D02 - Pipe Type - Galvanized Steel
F00 - Pipe External Protection - None
J02 - Dispenser - Suction Dispenser
G00 - Tank Secondary Containment - None
I00 - Overfill - None
H00 - Tank Leak Detection - None
A00 - Tank Internal Protection - None

Tank Number: 011
Tank ID: 31402
Tank Status: Closed Prior to Micro Conversion, 03/91
Material Name: Closed Prior to Micro Conversion, 03/91
Capacity Gallons: 550
Install Date: 12/01/1962
Date Tank Closed: Not reported
Registered: True
Tank Location: Underground
Tank Type: Steel/carbon steel
Material Code: 0009
Common Name of Substance: Gasoline

Tightness Test Method: NN
Date Test: Not reported

SUNOCO #0007-1548 (Continued) **U001839271**

Next Test Date: Not reported
Pipe Model: Not reported
Modified By: MJGRIFFI
Last Modified: 05/09/2022

Equipment Records:

B00 - Tank External Protection - None
C00 - Pipe Location - No Piping
D02 - Pipe Type - Galvanized Steel
F00 - Pipe External Protection - None
G00 - Tank Secondary Containment - None
J02 - Dispenser - Suction Dispenser
H00 - Tank Leak Detection - None
I00 - Overfill - None
A00 - Tank Internal Protection - None

Tank Number: 012
Tank ID: 31403
Tank Status: Closed Prior to Micro Conversion, 03/91
Material Name: Closed Prior to Micro Conversion, 03/91
Capacity Gallons: 550
Install Date: 12/01/1962
Date Tank Closed: Not reported
Registered: True
Tank Location: Underground
Tank Type: Steel/carbon steel
Material Code: 0001
Common Name of Substance: #2 Fuel Oil (On-Site Consumption)

Tightness Test Method: NN
Date Test: Not reported
Next Test Date: Not reported
Pipe Model: Not reported
Modified By: MJGRIFFI
Last Modified: 05/09/2022

Equipment Records:

G00 - Tank Secondary Containment - None
D02 - Pipe Type - Galvanized Steel
F00 - Pipe External Protection - None
B00 - Tank External Protection - None
C00 - Pipe Location - No Piping
H00 - Tank Leak Detection - None
I00 - Overfill - None
J02 - Dispenser - Suction Dispenser
A00 - Tank Internal Protection - None

Tank Number: 1
Tank ID: 77137
Tank Status: Closed - Removed
Material Name: Closed - Removed
Capacity Gallons: 4000
Install Date: 04/01/1989
Date Tank Closed: 03/31/2005
Registered: True
Tank Location: Underground

SUNOCO #0007-1548 (Continued) **U001839271**

Tank Type: Equivalent technology
Material Code: 0009
Common Name of Substance: Gasoline

Tightness Test Method: 21
Date Test: 09/17/2003
Next Test Date: Not reported
Pipe Model: D
Modified By: MJGRIFFI
Last Modified: 05/09/2022

Equipment Records:

F04 - Pipe External Protection - Fiberglass
C02 - Pipe Location - Underground/On-ground
E04 - Piping Secondary Containment - Double walled UG
J01 - Dispenser - Pressurized Dispenser
K01 - Spill Prevention - Catch Basin
B04 - Tank External Protection - Fiberglass
D06 - Pipe Type - Fiberglass Reinforced Plastic (FRP)
L07 - Piping Leak Detection - Pressurized Piping Leak Detector
G04 - Tank Secondary Containment - Double-Walled (Underground)
L08 - Piping Leak Detection - Tank Top Sump
H01 - Tank Leak Detection - Interstitial - Electronic Monitoring
I03 - Overfill - Automatic Shut-Off

Tank Number: 2
Tank ID: 77582
Tank Status: Closed - Removed
Material Name: Closed - Removed
Capacity Gallons: 4000
Install Date: 04/01/1989
Date Tank Closed: 03/31/2005
Registered: True
Tank Location: Underground
Tank Type: Equivalent technology
Material Code: 0009
Common Name of Substance: Gasoline

Tightness Test Method: 21
Date Test: 09/17/2003
Next Test Date: Not reported
Pipe Model: D
Modified By: MJGRIFFI
Last Modified: 05/09/2022

Equipment Records:

H01 - Tank Leak Detection - Interstitial - Electronic Monitoring
I03 - Overfill - Automatic Shut-Off
L08 - Piping Leak Detection - Tank Top Sump
L07 - Piping Leak Detection - Pressurized Piping Leak Detector
G04 - Tank Secondary Containment - Double-Walled (Underground)
B04 - Tank External Protection - Fiberglass
D06 - Pipe Type - Fiberglass Reinforced Plastic (FRP)
K01 - Spill Prevention - Catch Basin
C02 - Pipe Location - Underground/On-ground
F04 - Pipe External Protection - Fiberglass
E04 - Piping Secondary Containment - Double walled UG

SUNOCO #0007-1548 (Continued) **U001839271**

J01 - Dispenser - Pressurized Dispenser

Tank Number: 3
Tank ID: 77603
Tank Status: Closed - Removed
Material Name: Closed - Removed
Capacity Gallons: 4000
Install Date: 04/01/1989
Date Tank Closed: 03/31/2005
Registered: True
Tank Location: Underground
Tank Type: Equivalent technology
Material Code: 0009
Common Name of Substance: Gasoline

Tightness Test Method: 21
Date Test: 09/17/2003
Next Test Date: Not reported
Pipe Model: D
Modified By: MJGRIFFI
Last Modified: 05/09/2022

Equipment Records:

C02 - Pipe Location - Underground/On-ground
F04 - Pipe External Protection - Fiberglass
J01 - Dispenser - Pressurized Dispenser
E04 - Piping Secondary Containment - Double walled UG
K01 - Spill Prevention - Catch Basin
B04 - Tank External Protection - Fiberglass
D06 - Pipe Type - Fiberglass Reinforced Plastic (FRP)
A03 - Tank Internal Protection - Fiberglass Liner (FRP)
L07 - Piping Leak Detection - Pressurized Piping Leak Detector
G04 - Tank Secondary Containment - Double-Walled (Underground)
L08 - Piping Leak Detection - Tank Top Sump
H01 - Tank Leak Detection - Interstitial - Electronic Monitoring
I03 - Overfill - Automatic Shut-Off

Tank Number: 4
Tank ID: 31395
Tank Status: Closed - Removed
Material Name: Closed - Removed
Capacity Gallons: 550
Install Date: 12/01/1962
Date Tank Closed: 03/31/2005
Registered: True
Tank Location: Underground
Tank Type: Steel/carbon steel
Material Code: 0009
Common Name of Substance: Gasoline

Tightness Test Method: NN
Date Test: Not reported
Next Test Date: Not reported
Pipe Model: Not reported
Modified By: MJGRIFFI
Last Modified: 05/09/2022

SUNOCO #0007-1548 (Continued) **U001839271**

Equipment Records:

G00 - Tank Secondary Containment - None
K99 - Spill Prevention - Other
F00 - Pipe External Protection - None
B00 - Tank External Protection - None
C00 - Pipe Location - No Piping
D02 - Pipe Type - Galvanized Steel
H00 - Tank Leak Detection - None
J00 - Dispenser - None
I99 - Overfill - Other
A00 - Tank Internal Protection - None

Tank Number:	5
Tank ID:	31396
Tank Status:	Closed - Removed
Material Name:	Closed - Removed
Capacity Gallons:	550
Install Date:	12/01/1962
Date Tank Closed:	03/31/2005
Registered:	True
Tank Location:	Underground
Tank Type:	Steel/carbon steel
Material Code:	0009
Common Name of Substance:	Gasoline
Tightness Test Method:	NN
Date Test:	Not reported
Next Test Date:	Not reported
Pipe Model:	Not reported
Modified By:	MJGRIFFI
Last Modified:	05/09/2022

Equipment Records:

H00 - Tank Leak Detection - None
J00 - Dispenser - None
G00 - Tank Secondary Containment - None
K99 - Spill Prevention - Other
B00 - Tank External Protection - None
C00 - Pipe Location - No Piping
D02 - Pipe Type - Galvanized Steel
F00 - Pipe External Protection - None
A00 - Tank Internal Protection - None
I99 - Overfill - Other

SPILLS:

Name:	SUNOCO GAS STATION
Address:	85 FLATBUSH AVE EXTENSION
City,State,Zip:	BROOKLYN, NY
Spill Number/Closed Date:	0407558 / 2015-09-25
Facility ID:	0407558
Facility Type:	ER
DER Facility ID:	400459
Site ID:	332058
DEC Region:	2
Spill Cause:	Unknown
Spill Class:	C4

SUNOCO #0007-1548 (Continued) **U001839271**

SWIS:	2401
Spill Date:	2004-10-07
Investigator:	AXDORONO
Referred To:	Not reported
Reported to Dept:	2004-10-07
CID:	408
Water Affected:	Not reported
Spill Source:	Gasoline Station or other PBS Facility
Spill Notifier:	Affected Persons
Cleanup Ceased:	2004-01-30
Cleanup Meets Std:	False
Last Inspection:	Not reported
Recommended Penalty:	False
UST Trust:	False
Remediation Phase:	0
Date Entered In Computer:	2004-10-07
Spill Record Last Update:	2015-09-25
Spiller Name:	RUSSELL HAMMOND
Spiller Company:	SUNOCO GAS STATION
Spiller Address:	2052 VICTORY BLVD
Spiller Company:	001
Contact Name:	RUSSELL HAMMOND
DEC Memo:	"
	Not reported
	Not reported
	Not reported

SUNOCO #0007-1548 (Continued) **U001839271**

Not reported
Not reported
Not reported

SUNOCO #0007-1548 (Continued) **U001839271**

Not reported
Not reported
Not reported

SUNOCO #0007-1548 (Continued) **U001839271**

Not reported
Not reported
Not reported

SUNOCO #0007-1548 (Continued) **U001839271**

Not reported
Not reported
Not reported

SUNOCO #0007-1548 (Continued) **U001839271**

Not reported
Not reported
Not reported

SUNOCO #0007-1548 (Continued) **U001839271**

Not reported
Not reported
Not reported

SUNOCO #0007-1548 (Continued) **U001839271**

Not reported
Not reported
Not reported

SUNOCO #0007-1548 (Continued) **U001839271**

Not reported
Not reported
Not reported

SUNOCO #0007-1548 (Continued) **U001839271**

Not reported
Not reported
Not reported

SUNOCO #0007-1548 (Continued) **U001839271**

Not reported
Not reported
Not reported

SUNOCO #0007-1548 (Continued) **U001839271**

Not reported
Not reported
Not reported

SUNOCO #0007-1548 (Continued) **U001839271**

Not reported
Not reported
Not reported

SUNOCO #0007-1548 (Continued) **U001839271**

Not reported
Not reported
Not reported

SUNOCO #0007-1548 (Continued) **U001839271**

SWIS:	2401
Spill Date:	1995-04-29
Investigator:	GDBREEN
Referred To:	Not reported
Reported to Dept:	1995-04-30
CID:	Not reported
Water Affected:	Not reported
Spill Source:	Gasoline Station or other PBS Facility
Spill Notifier:	Responsible Party
Cleanup Ceased:	1995-04-30
Cleanup Meets Std:	True
Last Inspection:	Not reported
Recommended Penalty:	False
UST Trust:	True
Remediation Phase:	0
Date Entered In Computer:	1995-05-16
Spill Record Last Update:	2011-01-19
Spiller Name:	Not reported
Spiller Company:	SUNOCO
Spiller Address:	SAME
Spiller Company:	001
Contact Name:	Not reported
DEC Memo:	"
Remarks:	"
	Not reported
	Not reported

All Materials:

Site ID:	246579
Operable Unit ID:	1012038
Operable Unit:	01
Material ID:	369882
Material Code:	0009
Material Name:	gasoline
Case No.:	Not reported
Material FA:	Petroleum
Quantity:	10.00
Units:	G
Recovered:	10.00
Resource Affected:	Soil
Oxygenate:	Not reported

NY MANIFEST:

Name:	CON EDISON - SERVICE BOX 62491
Address:	85 FLATBUSH AVE
City,State,Zip:	BROOKLYN, NY 11217
Country:	USA
EPA ID:	NYP005218256
Facility Status:	Not reported
Location Address 1:	85 FLATBUSH AVE
Code:	BP
Location Address 2:	Not reported
Total Tanks:	Not reported
Location City:	BROOKLYN
Location State:	NY
Location Zip:	11217

SUNOCO #0007-1548 (Continued) **U001839271**

Location Zip 4: Not reported

NY MANIFEST:
EPAID: NYP005218256
Mailing Name: CON EDISON - SERVICE BOX 62491
Mailing Contact: ANNAMARIE MOYLAN
Mailing Address 1: 4 IRVING PLACE 15TH FL NE
Mailing Address 2: Not reported
Mailing City: NEW YORK
Mailing State: NY
Mailing Zip: 10003
Mailing Zip 4: Not reported
Mailing Country: USA
Mailing Phone: 2124602278

Q250 **156 TILLARY ST. (DEKO REALTY CORP)** **NY UST** **U004045056**
SSW **156 TILLARY STREET** **N/A**
1/8-1/4 **BROOKLYN, NY 11201**
0.173 mi.
911 ft. **Site 3 of 10 in cluster Q**

Relative:
Higher

Actual:
30 ft.

UST:
Name: 156 TILLARY ST. (DEKO REALTY CORP)
Address: 156 TILLARY STREET
City,State,Zip: BROOKLYN, NY 11201
Id/Status: 2-608552 / Unregulated/Closed
Program Type: PBS
Region: STATE
DEC Region: 2
Expiration Date: N/A
UTM X: 585858.37308
UTM Y: 4505484.70390
Site Type: Other

Affiliation Records:
Site Id: 30404
Affiliation Type: Mail Contact
Company Name: HAMPTON INN
Contact Type: Not reported
Contact Name: JASON WADE
Address1: 125 FLATBUSH AVENUE EXTENSION
Address2: Not reported
City: BROOKLYN
State: NY
Zip Code: 11201
Country Code: 001
Phone: (718) 875-8800
EMail: JASON.WADE@LODGEWORKS.COM
Fax Number: Not reported
Modified By: DMPOKRZY
Date Last Modified: 2018-03-06

Site Id: 30404
Affiliation Type: Facility Operator
Company Name: 156 TILLARY ST. (DEKO REALTY CORP)
Contact Type: Not reported
Contact Name: AUDREY
Address1: Not reported

156 TILLARY ST. (DEKO REALTY CORP) (Continued) **U004045056**

Address2:	Not reported
City:	Not reported
State:	NN
Zip Code:	Not reported
Country Code:	001
Phone:	(212) 752-3924
EMail:	Not reported
Fax Number:	Not reported
Modified By:	TRANSLAT
Date Last Modified:	2004-03-04

Site Id:	30404
Affiliation Type:	Emergency Contact
Company Name:	BROOKLYN LW HOTEL ASSOCIATES, L.P.
Contact Type:	Not reported
Contact Name:	JASON WADE
Address1:	Not reported
Address2:	Not reported
City:	Not reported
State:	NN
Zip Code:	Not reported
Country Code:	999
Phone:	(405) 204-1030
EMail:	Not reported
Fax Number:	Not reported
Modified By:	DMPOKRZY
Date Last Modified:	2018-03-06

Site Id:	30404
Affiliation Type:	Facility Owner
Company Name:	BROOKLYN LW HOTEL ASSOCIATES, L.P.
Contact Type:	EXECUTIVE VICE PRESIDENT
Contact Name:	DON R. MARVIN
Address1:	8100 E 22ND ST NORTH, BUILDING 500
Address2:	Not reported
City:	WICHITA
State:	KS
Zip Code:	67226
Country Code:	001
Phone:	(316) 681-5100
EMail:	Not reported
Fax Number:	Not reported
Modified By:	DMPOKRZY
Date Last Modified:	2018-03-06

Tank Info:

Tank Number:	001
Tank ID:	65319
Tank Status:	Closed - Removed
Material Name:	Closed - Removed
Capacity Gallons:	1500
Install Date:	Not reported
Date Tank Closed:	12/29/2003
Registered:	True
Tank Location:	Underground
Tank Type:	Steel/carbon steel

156 TILLARY ST. (DEKO REALTY CORP) (Continued) **U004045056**

Material Code:	0001
Common Name of Substance:	#2 Fuel Oil (On-Site Consumption)
Tightness Test Method:	21
Date Test:	12/03/2003
Next Test Date:	Not reported
Pipe Model:	Not reported
Modified By:	MJGRIFFI
Last Modified:	05/09/2022

Equipment Records:

D00 - Pipe Type - No Piping
B00 - Tank External Protection - None
C00 - Pipe Location - No Piping
F00 - Pipe External Protection - None
H00 - Tank Leak Detection - None
I00 - Overfill - None
G00 - Tank Secondary Containment - None
J00 - Dispenser - None
A00 - Tank Internal Protection - None

Q251 **HAMPTON INN BROOKLYN** **NY Spills** **S106011738**
SSW **156 TILLARY ST** **NY MANIFEST** **N/A**
1/8-1/4 **BROOKLYN, NY 11201**
0.173 mi.
911 ft. **Site 4 of 10 in cluster Q**

Relative:
Higher

Actual:
30 ft.

SPILLS:

Name:	SPILL NUMBER 0211697
Address:	156 TILLARY ST
City,State,Zip:	BROOKLYN, NY
Spill Number/Closed Date:	0211697 / 2004-01-07
Facility ID:	0211697
Facility Type:	ER
DER Facility ID:	100267
Site ID:	115054
DEC Region:	2
Spill Cause:	Equipment Failure
Spill Class:	C3
SWIS:	2401
Spill Date:	2003-02-25
Investigator:	JBVOUGHT
Referred To:	Not reported
Reported to Dept:	2003-02-25
CID:	281
Water Affected:	Not reported
Spill Source:	Private Dwelling
Spill Notifier:	Other
Cleanup Ceased:	Not reported
Cleanup Meets Std:	False
Last Inspection:	Not reported
Recommended Penalty:	False
UST Trust:	False
Remediation Phase:	0
Date Entered In Computer:	2003-02-25
Spill Record Last Update:	2004-01-07
Spiller Name:	Not reported
Spiller Company:	DONNA YOLIVER

HAMPTON INN BROOKLYN (Continued) **S106011738**

Spiller Address: SAME
Spiller Company: 001
Contact Name: VINNIE LOVARI
DEC Memo: "
Not reported
Not reported
Not reported
Not reported
Not reported
Not reported
Not reported
Not reported
Not reported
Not reported
Not reported
Not reported
Remarks: "
Not reported
Not reported
Not reported

All Materials:
Site ID: 115054
Operable Unit ID: 865019
Operable Unit: 01
Material ID: 511486
Material Code: 0001A
Material Name: #2 fuel oil
Case No.: Not reported
Material FA: Petroleum
Quantity: 30.00
Units: G
Recovered: .00
Resource Affected: Soil
Oxygenate: Not reported

NY MANIFEST:
Name: HAMPTON INN BROOKLYN
Address: 156 TILLARY ST
City,State,Zip: BROOKLYN, NY 11201
Country: USA
EPA ID: NYR000231696
Facility Status: Not reported
Location Address 1: 156 TILLARY ST
Code: BP
Location Address 2: Not reported
Total Tanks: Not reported
Location City: BROOKLYN
Location State: NY
Location Zip: 11201
Location Zip 4: Not reported

NY MANIFEST:
EPAID: NYR000231696
Mailing Name: HAMPTON INN BROOKLYN
Mailing Contact: HAMPTON INN BROOKLYN
Mailing Address 1: 156 TILLARY ST

HAMPTON INN BROOKLYN (Continued) **S106011738**

Mailing Address 2:	Not reported
Mailing City:	BROOKLYN
Mailing State:	NY
Mailing Zip:	11201
Mailing Zip 4:	Not reported
Mailing Country:	USA
Mailing Phone:	Not reported

NY MANIFEST:

Document ID:	Not reported
Manifest Status:	Not reported
seq:	Not reported
Year:	2018
Trans1 State ID:	NJR986649705
Trans2 State ID:	Not reported
Generator Ship Date:	06/26/2017
Trans1 Recv Date:	06/26/2017
Trans2 Recv Date:	Not reported
TSD Site Recv Date:	06/26/2017
Part A Recv Date:	Not reported
Part B Recv Date:	Not reported
Generator EPA ID:	NYR000231696
Trans1 EPA ID:	Not reported
Trans2 EPA ID:	Not reported
TSDF ID 1:	NJD991291105
TSDF ID 2:	Not reported
Manifest Tracking Number:	017578759JJK
Import Indicator:	N
Export Indicator:	N
Discr Quantity Indicator:	Y
Discr Type Indicator:	N
Discr Residue Indicator:	N
Discr Partial Reject Indicator:	N
Discr Full Reject Indicator:	N
Manifest Ref Number:	Not reported
Alt Facility RCRA ID:	Not reported
Alt Facility Sign Date:	Not reported
MGMT Method Type Code:	H110
Waste Code:	Not reported
Waste Code:	Not reported
Waste Code:	Not reported
Waste Code:	Not reported
Waste Code:	Not reported
Waste Code:	Not reported
Quantity:	21800
Units:	P - Pounds
Number of Containers:	1
Container Type:	DT - Dump trucks
Handling Method:	T Chemical, physical, or biological treatment.
Specific Gravity:	1
Waste Code:	Not reported
Waste Code 1_2:	Not reported
Waste Code 1_3:	Not reported
Waste Code 1_4:	D008
Waste Code 1_5:	Not reported
Waste Code 1_6:	Not reported

Q252 **156 TILLARY STREET** **NY VCP** **S118943423**
SSW **156 TILLARY STREET** **N/A**
1/8-1/4 **NEW YORK CITY, NY**
0.173 mi.
911 ft. **Site 5 of 10 in cluster Q**

Relative: **Higher**

Actual: **30 ft.**

VCP NYC:

Project ID:	14TMP0486K,14EH-N486K,15CVCP030K
Name:	156 TILLARY STREET
Address:	156 TILLARY STREET
City,State,Zip:	NEW YORK CITY, NY
Borough:	Brooklyn
BBL:	3001330015
OER Program:	VCP (Enrolled), E/RD (Review)
Phase:	Site Management
Latitude:	40.695999
Longitude:	-73.983801
Postcode:	2
Community Board:	35
Council District:	15
Census Tract:	3000250
BIN:	3001330015
NTA:	DUMBO-Vinegar Hill-Downtown Brooklyn-Boerum Hill

Q253 **HAMPTON INN BROOKLYN** **RCRA NonGen / NLR** **1023679191**
SSW **156 TILLARY ST** **NYR000231696**
1/8-1/4 **BROOKLYN, NY 11201**
0.173 mi.
911 ft. **Site 6 of 10 in cluster Q**

Relative: **Higher**

Actual: **30 ft.**

RCRA Listings:

Date Form Received by Agency:	20170616
Handler Name:	Hampton Inn Brooklyn
Handler Address:	156 TILLARY ST
Handler City,State,Zip:	BROOKLYN, NY 11201
EPA ID:	NYR000231696
Contact Name:	JASON WADE
Contact Address:	FLATBUSH AVE EXTENSION
Contact City,State,Zip:	BROOKLYN, NY 11201
Contact Telephone:	718-875-8800
Contact Fax:	Not reported
Contact Email:	JASON.WADE@LODGEWORKS.COM
Contact Title:	GENERAL MANAGER
EPA Region:	02
Land Type:	Private
Federal Waste Generator Description:	Not a generator, verified
Non-Notifier:	Not reported
Biennial Report Cycle:	Not reported
Accessibility:	Not reported
Active Site Indicator:	Not reported
State District Owner:	Ny
State District:	NYSDEC R2
Mailing Address:	FLATBUSH AVE EXTENSION
Mailing City,State,Zip:	BROOKLYN, NY 11201
Owner Name:	Brooklyn Lw Hotel Associates Lp
Owner Type:	Private
Operator Name:	Brooklyn Lw Lease Corporation Llc
Operator Type:	Private
Short-Term Generator Activity:	No
Importer Activity:	No

HAMPTON INN BROOKLYN (Continued) **1023679191**

Mixed Waste Generator:	No
Transporter Activity:	No
Transfer Facility Activity:	No
Recycler Activity with Storage:	No
Small Quantity On-Site Burner Exemption:	No
Smelting Melting and Refining Furnace Exemption:	No
Underground Injection Control:	No
Off-Site Waste Receipt:	No
Universal Waste Indicator:	No
Universal Waste Destination Facility:	No
Federal Universal Waste:	No
Active Site State-Reg Handler:	---
Federal Facility Indicator:	Not reported
Hazardous Secondary Material Indicator:	NN
Sub-Part K Indicator:	Not reported
2018 GPRA Permit Baseline:	Not on the Baseline
2018 GPRA Renewals Baseline:	Not on the Baseline
202 GPRA Corrective Action Baseline:	No
Subject to Corrective Action Universe:	No
Non-TSDFs Where RCRA CA has Been Imposed Universe:	No
Corrective Action Priority Ranking:	No NCAPS ranking
Environmental Control Indicator:	No
Institutional Control Indicator:	No
Human Exposure Controls Indicator:	N/A
Groundwater Controls Indicator:	N/A
Significant Non-Complier Universe:	No
Unaddressed Significant Non-Complier Universe:	No
Addressed Significant Non-Complier Universe:	No
Significant Non-Complier With a Compliance Schedule Universe:	No
Financial Assurance Required:	Not reported
Handler Date of Last Change:	20170623
Recognized Trader-Importer:	No
Recognized Trader-Exporter:	No
Importer of Spent Lead Acid Batteries:	No
Exporter of Spent Lead Acid Batteries:	No
Recycler Activity Without Storage:	Not reported
Manifest Broker:	Not reported
Sub-Part P Indicator:	No

Hazardous Waste Summary:

Waste Code:	D008
Waste Description:	Lead

Handler - Owner Operator:

Owner/Operator Indicator:	Operator
Owner/Operator Name:	BROOKLYN LW LEASE CORPORATION LLC
Legal Status:	Private
Date Became Current:	20140207
Date Ended Current:	Not reported
Owner/Operator Address:	Not reported
Owner/Operator City,State,Zip:	Not reported
Owner/Operator Telephone:	Not reported
Owner/Operator Telephone Ext:	Not reported
Owner/Operator Fax:	Not reported
Owner/Operator Email:	Not reported

HAMPTON INN BROOKLYN (Continued) **1023679191**

Owner/Operator Indicator: Owner
Owner/Operator Name: BROOKLYN LW HOTEL ASSOCIATES LP
Legal Status: Private
Date Became Current: 20120127
Date Ended Current: Not reported
Owner/Operator Address: 8100 E 22ND ST BLDG 500
Owner/Operator City,State,Zip: WICHITA, KS 67226
Owner/Operator Telephone: 316-681-5200
Owner/Operator Telephone Ext: Not reported
Owner/Operator Fax: Not reported
Owner/Operator Email: Not reported

Owner/Operator Indicator: Operator
Owner/Operator Name: BROOKLYN LW LEASE CORPORATION LLC
Legal Status: Private
Date Became Current: 20140207
Date Ended Current: Not reported
Owner/Operator Address: Not reported
Owner/Operator City,State,Zip: Not reported
Owner/Operator Telephone: Not reported
Owner/Operator Telephone Ext: Not reported
Owner/Operator Fax: Not reported
Owner/Operator Email: Not reported

Owner/Operator Indicator: Owner
Owner/Operator Name: BROOKLYN LW HOTEL ASSOCIATES LP
Legal Status: Private
Date Became Current: 20120127
Date Ended Current: Not reported
Owner/Operator Address: 8100 E 22ND ST BLDG 500
Owner/Operator City,State,Zip: WICHITA, KS 67226
Owner/Operator Telephone: 316-681-5200
Owner/Operator Telephone Ext: Not reported
Owner/Operator Fax: Not reported
Owner/Operator Email: Not reported

Historic Generators:
Receive Date: 20170616
Handler Name: HAMPTON INN BROOKLYN
Federal Waste Generator Description: Not a generator, verified
State District Owner: Ny
Large Quantity Handler of Universal Waste: No
Recognized Trader Importer: No
Recognized Trader Exporter: No
Spent Lead Acid Battery Importer: No
Spent Lead Acid Battery Exporter: No
Current Record: Yes
Non Storage Recycler Activity: Not reported
Electronic Manifest Broker: Not reported

Receive Date: 20170510
Handler Name: HAMPTON INN BROOKLYN
Federal Waste Generator Description: Large Quantity Generator
State District Owner: Ny
Large Quantity Handler of Universal Waste: No
Recognized Trader Importer: No
Recognized Trader Exporter: No

HAMPTON INN BROOKLYN (Continued) **1023679191**

Spent Lead Acid Battery Importer: No
Spent Lead Acid Battery Exporter: No
Current Record: No
Non Storage Recycler Activity: Not reported
Electronic Manifest Broker: Not reported

List of NAICS Codes and Descriptions:
NAICS Code: 721110
NAICS Description: HOTELS (EXCEPT CASINO HOTELS) AND MOTELS

Facility Has Received Notices of Violations:
Violations: No Violations Found

Evaluation Action Summary:
Evaluations: No Evaluations Found

Q254 **MET TECH MOTOR** **NY UST** **U001842008**
SSW **125 FLATBUSH AVENUE EXT.** **N/A**
1/8-1/4 **BROOKLYN, NY 11201**
0.174 mi.
920 ft. **Site 7 of 10 in cluster Q**

Relative:
Higher

Actual:
30 ft.

UST:
Name: MET TECH MOTOR
Address: 125 FLATBUSH AVENUE EXT.
City,State,Zip: BROOKLYN, NY 11201
Id/Status: 2-601630 / Unregulated/Closed
Program Type: PBS
Region: STATE
DEC Region: 2
Expiration Date: N/A
UTM X: 585835.20443
UTM Y: 4505449.54539
Site Type: Other

Affiliation Records:
Site Id: 23592
Affiliation Type: Facility Owner
Company Name: 329 GOLD STREET ASSOCIATES
Contact Type: Not reported
Contact Name: Not reported
Address1: 125 FLATBUSH AVENUE EXT.
Address2: Not reported
City: BROOKLYN
State: NY
Zip Code: 11201
Country Code: 001
Phone: (718) 638-1337
EMail: Not reported
Fax Number: Not reported
Modified By: TRANSLAT
Date Last Modified: 2004-03-04

Site Id: 23592
Affiliation Type: Mail Contact
Company Name: EASTERN CONSULTING INC.

MET TECH MOTOR (Continued) **U001842008**

Contact Type:	Not reported
Contact Name:	JOANN MENA
Address1:	208 ROUTE 109
Address2:	Not reported
City:	FARMINGDALE
State:	NY
Zip Code:	11735
Country Code:	001
Phone:	(516) 249-3150
EMail:	Not reported
Fax Number:	Not reported
Modified By:	TRANSLAT
Date Last Modified:	2004-03-04

Site Id:	23592
Affiliation Type:	Facility Operator
Company Name:	MET TECH MOTOR
Contact Type:	Not reported
Contact Name:	ROBERT POTTER
Address1:	Not reported
Address2:	Not reported
City:	Not reported
State:	NN
Zip Code:	Not reported
Country Code:	001
Phone:	(718) 834-5770
EMail:	Not reported
Fax Number:	Not reported
Modified By:	TRANSLAT
Date Last Modified:	2004-03-04

Site Id:	23592
Affiliation Type:	Emergency Contact
Company Name:	329 GOLD STREET ASSOCIATES
Contact Type:	Not reported
Contact Name:	ROBERT POTTER
Address1:	Not reported
Address2:	Not reported
City:	Not reported
State:	NN
Zip Code:	Not reported
Country Code:	001
Phone:	(718) 638-1337
EMail:	Not reported
Fax Number:	Not reported
Modified By:	TRANSLAT
Date Last Modified:	2004-03-04

Tank Info:

Tank Number:	001
Tank ID:	47249
Tank Status:	Closed - Removed
Material Name:	Closed - Removed
Capacity Gallons:	550
Install Date:	Not reported
Date Tank Closed:	11/01/1993

MET TECH MOTOR (Continued) **U001842008**

Registered: True
Tank Location: Underground
Tank Type: Steel/carbon steel
Material Code: 0009
Common Name of Substance: Gasoline

Tightness Test Method: NN
Date Test: Not reported
Next Test Date: Not reported
Pipe Model: Not reported
Modified By: MJGRIFFI
Last Modified: 05/09/2022

Equipment Records:

C02 - Pipe Location - Underground/On-ground
G00 - Tank Secondary Containment - None
J02 - Dispenser - Suction Dispenser
H00 - Tank Leak Detection - None
I00 - Overfill - None
A00 - Tank Internal Protection - None
D01 - Pipe Type - Steel/Carbon Steel/Iron
B00 - Tank External Protection - None
F00 - Pipe External Protection - None

Tank Number: 002
Tank ID: 47250
Tank Status: Closed - Removed
Material Name: Closed - Removed
Capacity Gallons: 550
Install Date: Not reported
Date Tank Closed: 11/01/1993
Registered: True
Tank Location: Underground
Tank Type: Steel/carbon steel
Material Code: 0009
Common Name of Substance: Gasoline

Tightness Test Method: NN
Date Test: Not reported
Next Test Date: Not reported
Pipe Model: Not reported
Modified By: MJGRIFFI
Last Modified: 05/09/2022

Equipment Records:

C02 - Pipe Location - Underground/On-ground
G00 - Tank Secondary Containment - None
J02 - Dispenser - Suction Dispenser
H00 - Tank Leak Detection - None
I00 - Overfill - None
A00 - Tank Internal Protection - None
D01 - Pipe Type - Steel/Carbon Steel/Iron
B00 - Tank External Protection - None
F00 - Pipe External Protection - None

Tank Number: 003

MET TECH MOTOR (Continued) **U001842008**

Tank ID: 47251
Tank Status: Closed - Removed
Material Name: Closed - Removed
Capacity Gallons: 550
Install Date: Not reported
Date Tank Closed: 11/01/1993
Registered: True
Tank Location: Underground
Tank Type: Steel/carbon steel
Material Code: 0009
Common Name of Substance: Gasoline

Tightness Test Method: NN
Date Test: Not reported
Next Test Date: Not reported
Pipe Model: Not reported
Modified By: MJGRIFFI
Last Modified: 05/09/2022

Equipment Records:

B00 - Tank External Protection - None
F00 - Pipe External Protection - None
H00 - Tank Leak Detection - None
I00 - Overfill - None
C02 - Pipe Location - Underground/On-ground
G00 - Tank Secondary Containment - None
A00 - Tank Internal Protection - None
D01 - Pipe Type - Steel/Carbon Steel/Iron
J02 - Dispenser - Suction Dispenser

Tank Number: 004
Tank ID: 47252
Tank Status: Closed - Removed
Material Name: Closed - Removed
Capacity Gallons: 550
Install Date: Not reported
Date Tank Closed: 11/01/1993
Registered: True
Tank Location: Underground
Tank Type: Steel/carbon steel
Material Code: 0009
Common Name of Substance: Gasoline

Tightness Test Method: NN
Date Test: Not reported
Next Test Date: Not reported
Pipe Model: Not reported
Modified By: MJGRIFFI
Last Modified: 05/09/2022

Equipment Records:

B00 - Tank External Protection - None
F00 - Pipe External Protection - None
C02 - Pipe Location - Underground/On-ground
G00 - Tank Secondary Containment - None
J02 - Dispenser - Suction Dispenser
H00 - Tank Leak Detection - None

MET TECH MOTOR (Continued) **U001842008**

I00 - Overfill - None
A00 - Tank Internal Protection - None
D01 - Pipe Type - Steel/Carbon Steel/Iron

Tank Number:	005
Tank ID:	47253
Tank Status:	Closed - Removed
Material Name:	Closed - Removed
Capacity Gallons:	550
Install Date:	Not reported
Date Tank Closed:	11/01/1993
Registered:	True
Tank Location:	Underground
Tank Type:	Steel/carbon steel
Material Code:	0009
Common Name of Substance:	Gasoline
Tightness Test Method:	NN
Date Test:	Not reported
Next Test Date:	Not reported
Pipe Model:	Not reported
Modified By:	MJGRIFFI
Last Modified:	05/09/2022

Equipment Records:

F00 - Pipe External Protection - None
B00 - Tank External Protection - None
H00 - Tank Leak Detection - None
I00 - Overfill - None
G00 - Tank Secondary Containment - None
J02 - Dispenser - Suction Dispenser
C02 - Pipe Location - Underground/On-ground
A00 - Tank Internal Protection - None
D01 - Pipe Type - Steel/Carbon Steel/Iron

Tank Number:	006
Tank ID:	47254
Tank Status:	Closed - Removed
Material Name:	Closed - Removed
Capacity Gallons:	550
Install Date:	Not reported
Date Tank Closed:	11/01/1993
Registered:	True
Tank Location:	Underground
Tank Type:	Steel/carbon steel
Material Code:	0009
Common Name of Substance:	Gasoline
Tightness Test Method:	NN
Date Test:	Not reported
Next Test Date:	Not reported
Pipe Model:	Not reported
Modified By:	MJGRIFFI
Last Modified:	05/09/2022

Equipment Records:

MET TECH MOTOR (Continued) **U001842008**

H00 - Tank Leak Detection - None
I00 - Overfill - None
B00 - Tank External Protection - None
F00 - Pipe External Protection - None
C02 - Pipe Location - Underground/On-ground
G00 - Tank Secondary Containment - None
J02 - Dispenser - Suction Dispenser
A00 - Tank Internal Protection - None
D01 - Pipe Type - Steel/Carbon Steel/Iron

Tank Number:	007
Tank ID:	47255
Tank Status:	Closed - Removed
Material Name:	Closed - Removed
Capacity Gallons:	1500
Install Date:	Not reported
Date Tank Closed:	11/01/1993
Registered:	True
Tank Location:	Underground
Tank Type:	Steel/carbon steel
Material Code:	0013
Common Name of Substance:	Lube Oil
Tightness Test Method:	NN
Date Test:	Not reported
Next Test Date:	Not reported
Pipe Model:	Not reported
Modified By:	MJGRIFFI
Last Modified:	05/09/2022

Equipment Records:

G00 - Tank Secondary Containment - None
J02 - Dispenser - Suction Dispenser
C02 - Pipe Location - Underground/On-ground
H00 - Tank Leak Detection - None
I00 - Overfill - None
D01 - Pipe Type - Steel/Carbon Steel/Iron
A00 - Tank Internal Protection - None
F00 - Pipe External Protection - None
B00 - Tank External Protection - None

Tank Number:	008
Tank ID:	47256
Tank Status:	Closed - Removed
Material Name:	Closed - Removed
Capacity Gallons:	1080
Install Date:	Not reported
Date Tank Closed:	11/01/1993
Registered:	True
Tank Location:	Underground
Tank Type:	Steel/carbon steel
Material Code:	9999
Common Name of Substance:	Other
Tightness Test Method:	NN
Date Test:	Not reported

MET TECH MOTOR (Continued) **U001842008**

Next Test Date: Not reported
Pipe Model: Not reported
Modified By: MJGRIFFI
Last Modified: 05/09/2022

Equipment Records:

G00 - Tank Secondary Containment - None
J02 - Dispenser - Suction Dispenser
C02 - Pipe Location - Underground/On-ground
H00 - Tank Leak Detection - None
I00 - Overfill - None
D01 - Pipe Type - Steel/Carbon Steel/Iron
A00 - Tank Internal Protection - None
F00 - Pipe External Protection - None
B00 - Tank External Protection - None

Tank Number: 009
Tank ID: 47257
Tank Status: Closed - Removed
Material Name: Closed - Removed
Capacity Gallons: 550
Install Date: Not reported
Date Tank Closed: 11/01/1993
Registered: True
Tank Location: Underground
Tank Type: Steel/carbon steel
Material Code: 0013
Common Name of Substance: Lube Oil

Tightness Test Method: NN
Date Test: Not reported
Next Test Date: Not reported
Pipe Model: Not reported
Modified By: MJGRIFFI
Last Modified: 05/09/2022

Equipment Records:

B00 - Tank External Protection - None
F00 - Pipe External Protection - None
C02 - Pipe Location - Underground/On-ground
G00 - Tank Secondary Containment - None
J02 - Dispenser - Suction Dispenser
H00 - Tank Leak Detection - None
I00 - Overfill - None
A00 - Tank Internal Protection - None
D01 - Pipe Type - Steel/Carbon Steel/Iron

P255 **CON EDISON** **NY MANIFEST** **S117536063**
WSW **22 CHAPEL ST** **N/A**
1/8-1/4 **BROOKLYN, NY 11201**
0.186 mi.
983 ft. **Site 3 of 5 in cluster P**

Relative: **Higher**
Actual: **47 ft.**

NY MANIFEST:
Name: CON EDISON
Address: 22 CHAPEL ST
City,State,Zip: BROOKLYN, NY 11201
Country: USA

CON EDISON (Continued) **S117536063**

EPA ID: NYP004685053
Facility Status: Not reported
Location Address 1: 22 CHAPEL ST
Code: BP
Location Address 2: TM 2039
Total Tanks: Not reported
Location City: BROOKLYN
Location State: NY
Location Zip: 11201
Location Zip 4: Not reported

NY MANIFEST:
EPAID: NYP004685053
Mailing Name: CON EDISON
Mailing Contact: TOM TEELING
Mailing Address 1: 4 IRVING PL 15TH FL
Mailing Address 2: Not reported
Mailing City: NEW YORK
Mailing State: NY
Mailing Zip: 10003
Mailing Zip 4: Not reported
Mailing Country: USA
Mailing Phone: 2124603770

NY MANIFEST:
Document ID: Not reported
Manifest Status: Not reported
seq: Not reported
Year: 2018
Trans1 State ID: NJD003812047
Trans2 State ID: Not reported
Generator Ship Date: 10/27/2014
Trans1 Recv Date: 10/27/2014
Trans2 Recv Date: Not reported
TSD Site Recv Date: 11/04/2014
Part A Recv Date: Not reported
Part B Recv Date: Not reported
Generator EPA ID: NYP004685053
Trans1 EPA ID: Not reported
Trans2 EPA ID: Not reported
TSDF ID 1: NJD991291105
TSDF ID 2: Not reported
Manifest Tracking Number: 002618186GBF
Import Indicator: N
Export Indicator: N
Discr Quantity Indicator: N
Discr Type Indicator: N
Discr Residue Indicator: N
Discr Partial Reject Indicator: N
Discr Full Reject Indicator: N
Manifest Ref Number: Not reported
Alt Facility RCRA ID: Not reported
Alt Facility Sign Date: Not reported
MGMT Method Type Code: H110
Waste Code: Not reported
Waste Code: Not reported
Waste Code: Not reported

CON EDISON (Continued) **S117536063**

Waste Code:	Not reported
Waste Code:	Not reported
Waste Code:	Not reported
Quantity:	100
Units:	G - Gallons (liquids only)* (8.3 pounds)
Number of Containers:	1
Container Type:	TT - Cargo tank, tank trucks
Handling Method:	T Chemical, physical, or biological treatment.
Specific Gravity:	1
Waste Code:	D008
Waste Code 1_2:	Not reported
Waste Code 1_3:	Not reported
Waste Code 1_4:	Not reported
Waste Code 1_5:	Not reported
Waste Code 1_6:	Not reported

P256 **22 CHAPEL** **NY UST** **U004314702**
WSW **22 CHAPEL STREET** **N/A**
1/8-1/4 **BROOKLYN, NY 11201**
0.186 mi.
983 ft. **Site 4 of 5 in cluster P**

Relative: **Higher**
Actual: **47 ft.**

UST:

Name:	22 CHAPEL
Address:	22 CHAPEL STREET
City,State,Zip:	BROOKLYN, NY 11201
Id/Status:	2-613072 / Inactive
Program Type:	PBS
Region:	STATE
DEC Region:	2
Expiration Date:	N/A
UTM X:	Not reported
UTM Y:	Not reported
Site Type:	Other

Affiliation Records:

Site Id:	594390
Affiliation Type:	Facility Owner
Company Name:	DELSHAH-OTL-START 22 CHAPEL PROPERTY OWNER LLC
Contact Type:	APM
Contact Name:	ELIE REINER
Address1:	114 EAST 13TH STREET, FRNT 1
Address2:	Not reported
City:	NEW YORK
State:	NY
Zip Code:	10003
Country Code:	001
Phone:	(212) 677-4506
EMail:	Not reported
Fax Number:	Not reported
Modified By:	ACDANIEL
Date Last Modified:	2019-09-19

Site Id:	594390
Affiliation Type:	Mail Contact
Company Name:	TITANIUM CONSTRUCTION SERVICES INC.
Contact Type:	Not reported

22 CHAPEL (Continued) **U004314702**

Contact Name:	TEDDY CLOHESSY
Address1:	247 WEST 30TH STREET
Address2:	11TH FLOOR
City:	NEW YORK
State:	NY
Zip Code:	10001
Country Code:	001
Phone:	(212) 986-4753
EMail:	INFO@TITANIUMCS.COM
Fax Number:	Not reported
Modified By:	ACDANIEL
Date Last Modified:	2019-09-19

Site Id:	594390
Affiliation Type:	Facility Operator
Company Name:	22 CHAPEL
Contact Type:	Not reported
Contact Name:	TEDDY CLOHESSY C/O TITANIUM CONST. SVC. INC.
Address1:	Not reported
Address2:	Not reported
City:	Not reported
State:	NN
Zip Code:	Not reported
Country Code:	001
Phone:	Not reported
EMail:	Not reported
Fax Number:	Not reported
Modified By:	ACDANIEL
Date Last Modified:	2019-09-19

Site Id:	594390
Affiliation Type:	Emergency Contact
Company Name:	DELSHAH-OTL-START 22 CHAPEL PROPERTY OWNER LLC
Contact Type:	Not reported
Contact Name:	DARREN GILSAN
Address1:	Not reported
Address2:	Not reported
City:	Not reported
State:	NN
Zip Code:	Not reported
Country Code:	001
Phone:	(212) 986-4753
EMail:	Not reported
Fax Number:	Not reported
Modified By:	ACDANIEL
Date Last Modified:	2019-09-19

Tank Info:

Tank Number:	001
Tank ID:	281620
Tank Status:	Temporarily Out of Service
Material Name:	Temporarily Out of Service
Capacity Gallons:	550
Install Date:	Not reported
Date Tank Closed:	Not reported
Registered:	True

22 CHAPEL (Continued) **U004314702**

Tank Location: Underground
Tank Type: Steel/carbon steel
Tightness Test Method: -
Date Test: Not reported
Next Test Date: Not reported
Pipe Model: Not reported
Modified By: MJGRIFFI
Last Modified: 05/09/2022

Equipment Records:

C00 - Pipe Location - No Piping
F00 - Pipe External Protection - None
B00 - Tank External Protection - None
I00 - Overfill - None
E00 - Piping Secondary Containment - None
H00 - Tank Leak Detection - None
G00 - Tank Secondary Containment - None
L00 - Piping Leak Detection - None
D00 - Pipe Type - No Piping
J00 - Dispenser - None
K00 - Spill Prevention - None
A00 - Tank Internal Protection - None

Tank Number: 002
Tank ID: 281621
Tank Status: Temporarily Out of Service
Material Name: Temporarily Out of Service
Capacity Gallons: 550
Install Date: Not reported
Date Tank Closed: Not reported
Registered: True
Tank Location: Underground
Tank Type: Steel/carbon steel
Tightness Test Method: -
Date Test: Not reported
Next Test Date: Not reported
Pipe Model: Not reported
Modified By: MJGRIFFI
Last Modified: 05/09/2022

Equipment Records:

H00 - Tank Leak Detection - None
I00 - Overfill - None
E00 - Piping Secondary Containment - None
G00 - Tank Secondary Containment - None
L00 - Piping Leak Detection - None
D00 - Pipe Type - No Piping
J00 - Dispenser - None
B00 - Tank External Protection - None
C00 - Pipe Location - No Piping
F00 - Pipe External Protection - None
K00 - Spill Prevention - None
A00 - Tank Internal Protection - None

Tank Number: 003
Tank ID: 281622

22 CHAPEL (Continued) **U004314702**

Tank Status:	Temporarily Out of Service
Material Name:	Temporarily Out of Service
Capacity Gallons:	550
Install Date:	Not reported
Date Tank Closed:	Not reported
Registered:	True
Tank Location:	Underground
Tank Type:	Steel/carbon steel
Tightness Test Method:	-
Date Test:	Not reported
Next Test Date:	Not reported
Pipe Model:	Not reported
Modified By:	MJGRIFFI
Last Modified:	05/09/2022

Equipment Records:

E00 - Piping Secondary Containment - None
H00 - Tank Leak Detection - None
I00 - Overfill - None
G00 - Tank Secondary Containment - None
D00 - Pipe Type - No Piping
L00 - Piping Leak Detection - None
J00 - Dispenser - None
B00 - Tank External Protection - None
C00 - Pipe Location - No Piping
F00 - Pipe External Protection - None
A00 - Tank Internal Protection - None
K00 - Spill Prevention - None

Tank Number:	004
Tank ID:	281623
Tank Status:	Temporarily Out of Service
Material Name:	Temporarily Out of Service
Capacity Gallons:	550
Install Date:	Not reported
Date Tank Closed:	Not reported
Registered:	True
Tank Location:	Underground
Tank Type:	Steel/carbon steel
Tightness Test Method:	-
Date Test:	Not reported
Next Test Date:	Not reported
Pipe Model:	Not reported
Modified By:	MJGRIFFI
Last Modified:	05/09/2022

Equipment Records:

I00 - Overfill - None
E00 - Piping Secondary Containment - None
H00 - Tank Leak Detection - None
G00 - Tank Secondary Containment - None
L00 - Piping Leak Detection - None
D00 - Pipe Type - No Piping
J00 - Dispenser - None
C00 - Pipe Location - No Piping
F00 - Pipe External Protection - None
B00 - Tank External Protection - None

22 CHAPEL (Continued) **U004314702**

K00 - Spill Prevention - None
A00 - Tank Internal Protection - None

P257 **22 CHAPEL ST BK** **RCRA-LQG** **1025887654**
WSW **22 CHAPEL ST** **NYR000242222**
1/8-1/4 **BROOKLYN, NY 11201**
0.186 mi.
983 ft. **Site 5 of 5 in cluster P**

Relative: **Higher**
Actual: **47 ft.**

RCRA Listings:

Date Form Received by Agency:	20200130
Handler Name:	22 Chapel St Bk
Handler Address:	22 CHAPEL ST
Handler City,State,Zip:	BROOKLYN, NY 11201
EPA ID:	NYR000242222
Contact Name:	MICHAEL SHAH
Contact Address:	EAST 13TH ST
Contact City,State,Zip:	NEW YORK, NY 10003
Contact Telephone:	212-677-4506
Contact Fax:	Not reported
Contact Email:	INFO@DELSHAH.COM
Contact Title:	AUTHORIZED SIGNATORY
EPA Region:	02
Land Type:	Private
Federal Waste Generator Description:	Large Quantity Generator
Non-Notifier:	Not reported
Biennial Report Cycle:	2019
Accessibility:	Not reported
Active Site Indicator:	Handler Activities
State District Owner:	Ny
State District:	NYSDEC R2
Mailing Address:	EAST 13TH ST
Mailing City,State,Zip:	NEW YORK, NY 10003
Owner Name:	Delshah-Otl-Start 22 Chapel Property Owner Llc
Owner Type:	Private
Operator Name:	Delshah-Otl-Start 22 Chapel Property Owner Llc
Operator Type:	Private
Short-Term Generator Activity:	No
Importer Activity:	No
Mixed Waste Generator:	No
Transporter Activity:	No
Transfer Facility Activity:	No
Recycler Activity with Storage:	No
Small Quantity On-Site Burner Exemption:	No
Smelting Melting and Refining Furnace Exemption:	No
Underground Injection Control:	No
Off-Site Waste Receipt:	No
Universal Waste Indicator:	No
Universal Waste Destination Facility:	No
Federal Universal Waste:	No
Active Site State-Reg Handler:	---
Federal Facility Indicator:	Not reported
Hazardous Secondary Material Indicator:	N
Sub-Part K Indicator:	Subpart K - Withdrawal
2018 GPRA Permit Baseline:	Not on the Baseline
2018 GPRA Renewals Baseline:	Not on the Baseline
202 GPRA Corrective Action Baseline:	No
Subject to Corrective Action Universe:	No

22 CHAPEL ST BK (Continued) **1025887654**

Non-TSDFs Where RCRA CA has Been Imposed Universe:	No
Corrective Action Priority Ranking:	No NCAPS ranking
Environmental Control Indicator:	No
Institutional Control Indicator:	No
Human Exposure Controls Indicator:	N/A
Groundwater Controls Indicator:	N/A
Significant Non-Complier Universe:	No
Unaddressed Significant Non-Complier Universe:	No
Addressed Significant Non-Complier Universe:	No
Significant Non-Complier With a Compliance Schedule Universe:	No
Financial Assurance Required:	Not reported
Handler Date of Last Change:	20201230
Recognized Trader-Importer:	No
Recognized Trader-Exporter:	No
Importer of Spent Lead Acid Batteries:	No
Exporter of Spent Lead Acid Batteries:	No
Recycler Activity Without Storage:	No
Manifest Broker:	No
Sub-Part P Indicator:	No

Biennial: List of Years
Year: 2019

Click Here for Biennial Reporting System Data:

Hazardous Waste Summary:
Waste Code: D008
Waste Description: Lead

Handler - Owner Operator:

Owner/Operator Indicator:	Operator
Owner/Operator Name:	DELSHAH-OTL-START 22 CHAPEL PROPERTY OWNER LLC
Legal Status:	Private
Date Became Current:	20180101
Date Ended Current:	Not reported
Owner/Operator Address:	114 EAST 13TH ST
Owner/Operator City,State,Zip:	NEW YORK, NY 10003
Owner/Operator Telephone:	212-677-4506
Owner/Operator Telephone Ext:	Not reported
Owner/Operator Fax:	Not reported
Owner/Operator Email:	Not reported

Owner/Operator Indicator:	Operator
Owner/Operator Name:	MICHAEL SHAH
Legal Status:	Private
Date Became Current:	Not reported
Date Ended Current:	Not reported
Owner/Operator Address:	114 E 13TH ST
Owner/Operator City,State,Zip:	NEW YORK, NY 10003
Owner/Operator Telephone:	212-677-4506
Owner/Operator Telephone Ext:	Not reported
Owner/Operator Fax:	Not reported
Owner/Operator Email:	INFO@DELSHAH.COM

Owner/Operator Indicator:	Owner
Owner/Operator Name:	DELSHAH-OTL-START 22 CHAPEL PROPERTY OWNER LLC

22 CHAPEL ST BK (Continued) **1025887654**

Legal Status:	Private
Date Became Current:	20180101
Date Ended Current:	Not reported
Owner/Operator Address:	114 EAST 13TH ST
Owner/Operator City,State,Zip:	NEW YORK, NY 10003
Owner/Operator Telephone:	212-677-4506
Owner/Operator Telephone Ext:	Not reported
Owner/Operator Fax:	Not reported
Owner/Operator Email:	Not reported
Owner/Operator Indicator:	Owner
Owner/Operator Name: MICHAEL SHAH	
Legal Status:	Private
Date Became Current:	Not reported
Date Ended Current:	Not reported
Owner/Operator Address:	114 E 13TH ST
Owner/Operator City,State,Zip:	NEW YORK, NY 10003
Owner/Operator Telephone:	212-677-4506
Owner/Operator Telephone Ext:	Not reported
Owner/Operator Fax:	Not reported
Owner/Operator Email:	INFO@DELSHAH.COM

Historic Generators:

Receive Date:	20200130
Handler Name: 22 CHAPEL ST BK	
Federal Waste Generator Description:	Large Quantity Generator
State District Owner:	Ny
Large Quantity Handler of Universal Waste:	No
Recognized Trader Importer:	No
Recognized Trader Exporter:	No
Spent Lead Acid Battery Importer:	No
Spent Lead Acid Battery Exporter:	No
Current Record:	Yes
Non Storage Recycler Activity:	No
Electronic Manifest Broker:	No
Receive Date:	20190729
Handler Name: 22 CHAPEL ST BK	
Federal Waste Generator Description:	Large Quantity Generator
State District Owner:	Ny
Large Quantity Handler of Universal Waste:	No
Recognized Trader Importer:	No
Recognized Trader Exporter:	No
Spent Lead Acid Battery Importer:	No
Spent Lead Acid Battery Exporter:	No
Current Record:	No
Non Storage Recycler Activity:	No
Electronic Manifest Broker:	No

List of NAICS Codes and Descriptions:

NAICS Code:	236116
NAICS Description:	NEW MULTIFAMILY HOUSING CONSTRUCTION (EXCEPT OPERATIVE BUILDERS)
NAICS Code:	622210
NAICS Description:	PSYCHIATRIC AND SUBSTANCE ABUSE HOSPITALS

22 CHAPEL ST BK (Continued) **1025887654**

Facility Has Received Notices of Violations:
Violations: No Violations Found

Evaluation Action Summary:
Evaluations: No Evaluations Found

N258 **300 GOLD ST** **RCRA NonGen / NLR** **1007205032**
SSW **300 GOLD ST** **NY MANIFEST** **NYP000901819**
1/8-1/4 **BROOKLYN, NY 11251**
0.188 mi.
993 ft. **Site 3 of 8 in cluster N**

Relative:
Higher

Actual:
28 ft.

RCRA Listings:

Date Form Received by Agency:	19920416
Handler Name:	300 Gold St
Handler Address:	300 GOLD ST
Handler City,State,Zip:	BROOKLYN, NY 11251-0000
EPA ID:	NYP000901819
Contact Name:	CHARLES BURRUS
Contact Address:	370 JAY STREET ROOM 809
Contact City,State,Zip:	BROOKLYN, NY 11201-0000
Contact Telephone:	718-330-4581 x9999
Contact Fax:	Not reported
Contact Email:	Not reported
Contact Title:	Not reported
EPA Region:	02
Land Type:	Not reported
Federal Waste Generator Description:	Not a generator, verified
Non-Notifier:	Not reported
Biennial Report Cycle:	Not reported
Accessibility:	Not reported
Active Site Indicator:	Not reported
State District Owner:	Ny
State District:	NYSDEC R2
Mailing Address:	370 JAY STREET ROOM 809
Mailing City,State,Zip:	BROOKLYN, NY 11201-0000
Owner Name:	Not reported
Owner Type:	Not reported
Operator Name:	Not reported
Operator Type:	Not reported
Short-Term Generator Activity:	No
Importer Activity:	No
Mixed Waste Generator:	No
Transporter Activity:	No
Transfer Facility Activity:	No
Recycler Activity with Storage:	No
Small Quantity On-Site Burner Exemption:	No
Smelting Melting and Refining Furnace Exemption:	No
Underground Injection Control:	No
Off-Site Waste Receipt:	No
Universal Waste Indicator:	No
Universal Waste Destination Facility:	No
Federal Universal Waste:	No
Active Site State-Reg Handler:	---
Federal Facility Indicator:	Not reported
Hazardous Secondary Material Indicator:	N

300 GOLD ST (Continued) **1007205032**

Sub-Part K Indicator:	Not reported
2018 GPRA Permit Baseline:	Not on the Baseline
2018 GPRA Renewals Baseline:	Not on the Baseline
202 GPRA Corrective Action Baseline:	No
Subject to Corrective Action Universe:	No
Non-TSDFs Where RCRA CA has Been Imposed Universe:	No
Corrective Action Priority Ranking:	No NCAPS ranking
Environmental Control Indicator:	No
Institutional Control Indicator:	No
Human Exposure Controls Indicator:	N/A
Groundwater Controls Indicator:	N/A
Significant Non-Complier Universe:	No
Unaddressed Significant Non-Complier Universe:	No
Addressed Significant Non-Complier Universe:	No
Significant Non-Complier With a Compliance Schedule Universe:	No
Financial Assurance Required:	Not reported
Handler Date of Last Change:	20150414
Recognized Trader-Importer:	No
Recognized Trader-Exporter:	No
Importer of Spent Lead Acid Batteries:	No
Exporter of Spent Lead Acid Batteries:	No
Recycler Activity Without Storage:	No
Manifest Broker:	No
Sub-Part P Indicator:	No

Historic Generators:

Receive Date:	19920415
Handler Name: 300 GOLD ST	
Federal Waste Generator Description:	Not a generator, verified
State District Owner:	Ny
Large Quantity Handler of Universal Waste:	No
Recognized Trader Importer:	No
Recognized Trader Exporter:	No
Spent Lead Acid Battery Importer:	No
Spent Lead Acid Battery Exporter:	No
Current Record:	No
Non Storage Recycler Activity:	Not reported
Electronic Manifest Broker:	Not reported

Receive Date:	19920416
Handler Name: 300 GOLD ST	
Federal Waste Generator Description:	Not a generator, verified
State District Owner:	Ny
Large Quantity Handler of Universal Waste:	No
Recognized Trader Importer:	No
Recognized Trader Exporter:	No
Spent Lead Acid Battery Importer:	No
Spent Lead Acid Battery Exporter:	No
Current Record:	Yes
Non Storage Recycler Activity:	Not reported
Electronic Manifest Broker:	Not reported

Receive Date:	19920414
Handler Name: 300 GOLD ST	
Federal Waste Generator Description:	Large Quantity Generator
State District Owner:	Ny

300 GOLD ST (Continued) **1007205032**

Large Quantity Handler of Universal Waste:	No
Recognized Trader Importer:	No
Recognized Trader Exporter:	No
Spent Lead Acid Battery Importer:	No
Spent Lead Acid Battery Exporter:	No
Current Record:	No
Non Storage Recycler Activity:	Not reported
Electronic Manifest Broker:	Not reported

List of NAICS Codes and Descriptions:

NAICS Code:	485999
NAICS Description:	ALL OTHER TRANSIT AND GROUND PASSENGER TRANSPORTATION
NAICS Code:	561599
NAICS Description:	ALL OTHER TRAVEL ARRANGEMENT AND RESERVATION SERVICES

Facility Has Received Notices of Violations:

Violations:	No Violations Found

Evaluation Action Summary:

Evaluations:	No Evaluations Found

NY MANIFEST:

Name:	NYCTA
Address:	300 GOLD ST
City,State,Zip:	BROOKLYN, NY 11251-0000
Country:	USA
EPA ID:	NYP000901819
Facility Status:	Not reported
Location Address 1:	300 GOLD ST POLICE DEPT
Code:	BP
Location Address 2:	Not reported
Total Tanks:	Not reported
Location City:	BROOKLYN
Location State:	NY
Location Zip:	11251
Location Zip 4:	Not reported

NY MANIFEST:

EPAID:	NYP000901819
Mailing Name:	NYCTA
Mailing Contact:	N/S
Mailing Address 1:	300 GOLD STREET POLICE DEPT
Mailing Address 2:	Not reported
Mailing City:	BROOKLYN
Mailing State:	NY
Mailing Zip:	11251
Mailing Zip 4:	Not reported
Mailing Country:	USA
Mailing Phone:	7183308664

N259 **IN THE BASEMENT** **NY LTANKS** **S118953554**
SSW **300 GOLD STREET** **N/A**
1/8-1/4 **BROOKLYN, NY**
0.188 mi.
993 ft. **Site 4 of 8 in cluster N**

Relative: **Higher**

Actual: **28 ft.**

LTANKS:

Name:	IN THE BASEMENT
Address:	300 GOLD STREET
City,State,Zip:	BROOKLYN, NY
Spill Number/Closed Date:	1605793 / 2016-09-13
Facility ID:	1605793
Site ID:	532355
Spill Date:	2016-09-08
Spill Cause:	Tank Test Failure
Spill Source:	Commercial/Industrial
Spill Class:	D3
Cleanup Ceased:	Not reported
SWIS:	2401
Investigator:	RMOMAR
Referred To:	Not reported
Reported to Dept:	2016-09-08
CID:	Not reported
Water Affected:	Not reported
Spill Notifier:	Other
Last Inspection:	Not reported
Recommended Penalty:	False
Meets Standard:	False
UST Involvement:	False
Remediation Phase:	0
Date Entered In Computer:	2016-09-08
Spill Record Last Update:	2016-09-13
Spiller Name:	MAJESTIC PROPERTY MANAGEMENT CORP
Spiller Company:	MAJESTIC PROPERTY MANAGEMENT CORP
Spiller Address:	300 GOLD STREET
Spiller County:	999
Spiller Contact:	MAJESTIC PROPERTY MANAGEMENT CORP
Spiller Phone:	(516) 773-2768
Spiller Extention:	Not reported
DEC Region:	2
DER Facility ID:	328112
DEC Memo:	"09/08/16-Hiralkumar Patel. 2:53 PM:- spoke with Debbie. she mentioned that a 5,000 gal tank failed in wet portion. 2:56 PM:- left message for Ryan Brown (cell: 516-492-4628), property manager. 3:10 PM:- received call from Mr. Brown. site has one (1) 5,000 gal tank sitting on floor. due to tank test failure in wet portion of the tank, asked Mr. Brown to either confirm tank's integrity via an isolation test or empty it out immediately. he mentioned that GC Env. will do the job. 3:14 PM:- spoke with Greg Collins at GC Env. he mentioned that the tank test was conducted as part of routine PBS compliance. the tank is approx. 8 inches into the slab. Greg confirmed that there is no sign of oil on tank room floor or any petroleum odors in the building. he has scheduled an isolation test tomorrow morning. if tank fails the test, it will be pumped out immediately. Greg Collins GC Env. Ph. (516) 680-6348 DEC Omar responded. 9/9/2016: Rashad Responded to site yesterday 9/8. Inspected tank in secondary containment unit, there was no evidence of discharge and no odors were observed. 9:45am: Called Greg Collins, mail box was full, unable to leave voice message. 11:45am: Called

IN THE BASEMENT (Continued) **S118953554**

Debbie Brown she said they are on site now and will give me an update after tests are completed. 9/12/2016: Rashad Called Debbie, tank passed tank only test, repairs were performed and the tank was retested and passed, she will be emailing me summary and tank results today. 9/13/2016: Rashad Received email from Debra Brown with 2 attachments they have been uploaded to D2. Closure report states that they performed isolation tests and that the tank passed the test. The initial leak was found coming from the gauge piping assembly. GCE replaced a bushing associated with the petro meter assembly, they re-pressurized and repaired, no other leaks were found. Also on September 9th GCE conducted a tank system test which passed. GCE is requesting closure of spill. Also additional document is passing tank system test. As per passing tank system test, report stating gauge and bushings were cause of leak and repairs were made, spill will be closed."

Remarks: "Failed Tank Test 5000 gallon tank."

All Materials:

Site ID:	532355
Operable Unit ID:	1281125
Operable Unit:	01
Material ID:	2286381
Material Code:	0001A
Material Name:	#2 fuel oil
Case No.:	Not reported
Material FA:	Petroleum
Quantity:	Not reported
Units:	Not reported
Recovered:	Not reported
Resource Affected:	Not reported
Oxygenate:	Not reported

N260 **TA POLICE ACADEMY** **NY UST U001832989**
SSW **300 GOLD STREET** **NY AST N/A**
1/8-1/4 **BROOKLYN, NY 11201** **NY Spills**
0.188 mi.
995 ft. **Site 5 of 8 in cluster N**

Relative: Higher
Actual: 29 ft.

UST:

Name:	TA POLICE ACADEMY
Address:	300 GOLD STREET
City,State,Zip:	BROOKLYN, NY 11201
Id/Status:	2-190152 / Unregulated/Closed
Program Type:	PBS
Region:	STATE
DEC Region:	2
Expiration Date:	N/A
UTM X:	585867.11255
UTM Y:	4505431.30633
Site Type:	Unknown

Affiliation Records:

Site Id:	5851
Affiliation Type:	Facility Owner
Company Name:	NYC TRANSIT AUTHORITY
Contact Type:	Not reported
Contact Name:	Not reported
Address1:	370 JAY ST ROOM 809

TA POLICE ACADEMY (Continued) **U001832989**

Address2:	Not reported
City:	BROOKLYN
State:	NY
Zip Code:	11201
Country Code:	001
Phone:	(718) 330-4581
EMail:	Not reported
Fax Number:	Not reported
Modified By:	TRANSLAT
Date Last Modified:	2004-03-04

Site Id:	5851
Affiliation Type:	Mail Contact
Company Name:	NYC TRANSIT AUTHORITY
Contact Type:	Not reported
Contact Name:	Not reported
Address1:	370 JAY ST ROOM 809
Address2:	Not reported
City:	BROOKLYN
State:	NY
Zip Code:	11201
Country Code:	001
Phone:	(718) 330-4581
EMail:	Not reported
Fax Number:	Not reported
Modified By:	TRANSLAT
Date Last Modified:	2004-03-04

Site Id:	5851
Affiliation Type:	Facility Operator
Company Name:	TA POLICE ACADEMY
Contact Type:	Not reported
Contact Name:	NYC TRANSIT AUTHORITY
Address1:	Not reported
Address2:	Not reported
City:	Not reported
State:	NN
Zip Code:	Not reported
Country Code:	001
Phone:	(718) 330-4863
EMail:	Not reported
Fax Number:	Not reported
Modified By:	TRANSLAT
Date Last Modified:	2004-03-04

Site Id:	5851
Affiliation Type:	Emergency Contact
Company Name:	NYC TRANSIT AUTHORITY
Contact Type:	Not reported
Contact Name:	TIMOTHY SLAUSON
Address1:	Not reported
Address2:	Not reported
City:	Not reported
State:	NN
Zip Code:	Not reported
Country Code:	001
Phone:	(718) 330-4581

TA POLICE ACADEMY (Continued) **U001832989**

EMail: Not reported
Fax Number: Not reported
Modified By: TRANSLAT
Date Last Modified: 2004-03-04

Tank Info:

Tank Number: 001
Tank ID: 6639
Tank Status: Tank Converted to Non-Regulated Use
Material Name: Tank Converted to Non-Regulated Use
Capacity Gallons: 5000
Install Date: Not reported
Date Tank Closed: 01/12/2004
Registered: True
Tank Location: Underground
Tank Type: Steel/carbon steel
Material Code: 0001
Common Name of Substance: #2 Fuel Oil (On-Site Consumption)

Tightness Test Method: NN
Date Test: Not reported
Next Test Date: Not reported
Pipe Model: Not reported
Modified By: MJGRIFFI
Last Modified: 05/09/2022

Equipment Records:

B00 - Tank External Protection - None
C00 - Pipe Location - No Piping
F00 - Pipe External Protection - None
H00 - Tank Leak Detection - None
A00 - Tank Internal Protection - None
D01 - Pipe Type - Steel/Carbon Steel/Iron
G00 - Tank Secondary Containment - None
J02 - Dispenser - Suction Dispenser
I04 - Overfill - Product Level Gauge (A/G)

AST:

Name: 300 GOLD STREET
Address: 300 GOLD STREET
City,State,Zip: BROOKLYN, NY 11201
Region: STATE
DEC Region: 2
Site Status: Active
Facility Id: 2-069574
Program Type: PBS
UTM X: 585867.11255
UTM Y: 4505431.30633
Expiration Date: 03/29/2024
Site Type: Apartment Building/Office Building

Affiliation Records:

Site Id: 1490
Affiliation Type: Facility Owner
Company Name: ONE LIBERTY PROPERTIES, INC.
Contact Type: SENIOR PROPERTY MANAGER

TA POLICE ACADEMY (Continued) **U001832989**

Contact Name:	RYAN BROWN
Address1:	60 CUTTER MILL RD.
Address2:	Not reported
City:	GREAT NECK
State:	NY
Zip Code:	11021
Country Code:	001
Phone:	(516) 466-3100
EMail:	Not reported
Fax Number:	Not reported
Modified By:	JSMACRI
Date Last Modified:	2020-02-05

Site Id:	1490
Affiliation Type:	Mail Contact
Company Name:	MAJESTIC PROPERTY MANAGEMENT CORP.
Contact Type:	Not reported
Contact Name:	RYAN BROWN
Address1:	60 CUTTER MILL RD.
Address2:	SUITE 303
City:	GREAT NECK
State:	NY
Zip Code:	11021
Country Code:	001
Phone:	(516) 773-2768
EMail:	RBROWN@MAJPROP.COM
Fax Number:	Not reported
Modified By:	JSMACRI
Date Last Modified:	2020-02-05

Site Id:	1490
Affiliation Type:	Facility Operator
Company Name:	300 GOLD STREET
Contact Type:	Not reported
Contact Name:	SARGENT SIMMONS
Address1:	Not reported
Address2:	Not reported
City:	Not reported
State:	NN
Zip Code:	Not reported
Country Code:	001
Phone:	(718) 330-3701
EMail:	Not reported
Fax Number:	Not reported
Modified By:	DMMOLOUG
Date Last Modified:	2014-02-21

Site Id:	1490
Affiliation Type:	Emergency Contact
Company Name:	ONE LIBERTY PROPERTIES, INC.
Contact Type:	Not reported
Contact Name:	RYAN BROWN
Address1:	Not reported
Address2:	Not reported
City:	Not reported
State:	NN
Zip Code:	Not reported

TA POLICE ACADEMY (Continued) **U001832989**

Country Code:	999
Phone:	(516) 492-4628
EMail:	Not reported
Fax Number:	Not reported
Modified By:	JSMACRI
Date Last Modified:	2020-02-05

Tank Info:

Tank Number:	001
Tank Id:	2564
Material Code:	0001
Common Name of Substance:	#2 Fuel Oil (On-Site Consumption)

Equipment Records:

I04 - Overfill - Product Level Gauge (A/G)
J02 - Dispenser - Suction Dispenser
G00 - Tank Secondary Containment - None
L09 - Piping Leak Detection - Exempt Suction Piping
E00 - Piping Secondary Containment - None
H00 - Tank Leak Detection - None
F00 - Pipe External Protection - None
B00 - Tank External Protection - None
C00 - Pipe Location - No Piping
K00 - Spill Prevention - None
D01 - Pipe Type - Steel/Carbon Steel/Iron
A00 - Tank Internal Protection - None

Tank Location:	Aboveground - contact with soil.... Tank bottom rests on soil, allowing no visual inspection.
Tank Type:	Steel/Carbon Steel/Iron
Tank Status:	In Service
Pipe Model:	Not reported
Install Date:	06/01/1988
Capacity Gallons:	5000
Tightness Test Method:	21
Date Test:	09/09/2016
Next Test Date:	Not reported
Date Tank Closed:	Not reported
Register:	True
Modified By:	MJGRIFFI
Last Modified:	05/09/2022
Material Name:	#2 fuel oil (on-site consumption)

SPILLS:

Name:	POLICE ACADAMY
Address:	300 GOLD STREET
City,State,Zip:	BROOKLYN, NY
Spill Number/Closed Date:	0613532 / 2007-03-16
Facility ID:	0613532
Facility Type:	ER
DER Facility ID:	328112
Site ID:	378579
DEC Region:	2
Spill Cause:	Equipment Failure
Spill Class:	C4
SWIS:	2401

TA POLICE ACADEMY (Continued) **U001832989**

Spill Date:	2007-03-16
Investigator:	smsanges
Referred To:	Not reported
Reported to Dept:	2007-03-16
CID:	408
Water Affected:	Not reported
Spill Source:	Commercial/Industrial
Spill Notifier:	Other
Cleanup Ceased:	Not reported
Cleanup Meets Std:	False
Last Inspection:	Not reported
Recommended Penalty:	Not reported
UST Trust:	Not reported
Remediation Phase:	0
Date Entered In Computer:	2007-03-16
Spill Record Last Update:	2007-03-16
Spiller Name:	Not reported
Spiller Company:	POLICE ACADAMY
Spiller Address:	300 GOLD STREET
Spiller Company:	001
Contact Name:	Not reported
DEC Memo:	"
Remarks:	"
	Not reported
	Not reported

All Materials:

Site ID:	378579
Operable Unit ID:	1136080
Operable Unit:	01
Material ID:	2126010
Material Code:	0001A
Material Name:	#2 fuel oil
Case No.:	Not reported
Material FA:	Petroleum
Quantity:	5.00
Units:	G
Recovered:	.00
Resource Affected:	Soil
Oxygenate:	Not reported

Q261 **SHELL SERVICE STATION** **RCRA NonGen / NLR** **1000552143**
SW **112 FLATBUSH AVE** **NYD986945368**
1/8-1/4 **BROOKLYN, NY 11201**
0.191 mi.
1010 ft. **Site 8 of 10 in cluster Q**

Relative:
Higher

Actual:
33 ft.

RCRA Listings:

Date Form Received by Agency:	20070101
Handler Name:	Shell Service Station
Handler Address:	112 FLATBUSH AVE
Handler City,State,Zip:	BROOKLYN, NY 11201
EPA ID:	NYD986945368
Contact Name:	Not reported
Contact Address:	JERICHO PLZ
Contact City,State,Zip:	JERICHO, NY 11753
Contact Telephone:	Not reported

SHELL SERVICE STATION (Continued) **1000552143**

Contact Fax:	Not reported
Contact Email:	Not reported
Contact Title:	Not reported
EPA Region:	02
Land Type:	Not reported
Federal Waste Generator Description:	Not a generator, verified
Non-Notifier:	Not reported
Biennial Report Cycle:	Not reported
Accessibility:	Not reported
Active Site Indicator:	Not reported
State District Owner:	Ny
State District:	NYSDEC R2
Mailing Address:	JERICHO PLZ
Mailing City,State,Zip:	JERICHO, NY 11753
Owner Name:	Shell Oil Co
Owner Type:	Private
Operator Name:	Shell Oil Co
Operator Type:	Private
Short-Term Generator Activity:	No
Importer Activity:	No
Mixed Waste Generator:	No
Transporter Activity:	No
Transfer Facility Activity:	No
Recycler Activity with Storage:	No
Small Quantity On-Site Burner Exemption:	No
Smelting Melting and Refining Furnace Exemption:	No
Underground Injection Control:	No
Off-Site Waste Receipt:	No
Universal Waste Indicator:	No
Universal Waste Destination Facility:	No
Federal Universal Waste:	No
Active Site State-Reg Handler:	---
Federal Facility Indicator:	Not reported
Hazardous Secondary Material Indicator:	N
Sub-Part K Indicator:	Not reported
2018 GPRA Permit Baseline:	Not on the Baseline
2018 GPRA Renewals Baseline:	Not on the Baseline
202 GPRA Corrective Action Baseline:	No
Subject to Corrective Action Universe:	No
Non-TSDFs Where RCRA CA has Been Imposed Universe:	No
Corrective Action Priority Ranking:	No NCAPS ranking
Environmental Control Indicator:	No
Institutional Control Indicator:	No
Human Exposure Controls Indicator:	N/A
Groundwater Controls Indicator:	N/A
Significant Non-Complier Universe:	No
Unaddressed Significant Non-Complier Universe:	No
Addressed Significant Non-Complier Universe:	No
Significant Non-Complier With a Compliance Schedule Universe:	No
Financial Assurance Required:	Not reported
Handler Date of Last Change:	20150414
Recognized Trader-Importer:	No
Recognized Trader-Exporter:	No
Importer of Spent Lead Acid Batteries:	No
Exporter of Spent Lead Acid Batteries:	No
Recycler Activity Without Storage:	No
Manifest Broker:	No

SHELL SERVICE STATION (Continued) **1000552143**

Sub-Part P Indicator: No

Hazardous Waste Summary:
Waste Code: D001
Waste Description: Ignitable Waste

Waste Code: NONE
Waste Description: Not Defined

Handler - Owner Operator:
Owner/Operator Indicator: Owner
Owner/Operator Name: SHELL OIL CO
Legal Status: Private
Date Became Current: Not reported
Date Ended Current: Not reported
Owner/Operator Address: NOT REQUIRED
Owner/Operator City,State,Zip: NOT REQUIRED, WY 99999
Owner/Operator Telephone: 212-555-1212
Owner/Operator Telephone Ext: Not reported
Owner/Operator Fax: Not reported
Owner/Operator Email: Not reported

Owner/Operator Indicator: Operator
Owner/Operator Name: SHELL OIL CO
Legal Status: Private
Date Became Current: Not reported
Date Ended Current: Not reported
Owner/Operator Address: NOT REQUIRED
Owner/Operator City,State,Zip: NOT REQUIRED, WY 99999
Owner/Operator Telephone: 212-555-1212
Owner/Operator Telephone Ext: Not reported
Owner/Operator Fax: Not reported
Owner/Operator Email: Not reported

Owner/Operator Indicator: Owner
Owner/Operator Name: SHELL OIL CO
Legal Status: Private
Date Became Current: Not reported
Date Ended Current: Not reported
Owner/Operator Address: NOT REQUIRED
Owner/Operator City,State,Zip: NOT REQUIRED, WY 99999
Owner/Operator Telephone: 212-555-1212
Owner/Operator Telephone Ext: Not reported
Owner/Operator Fax: Not reported
Owner/Operator Email: Not reported

Historic Generators:
Receive Date: 19950414
Handler Name: SHELL SERVICE STATION
Federal Waste Generator Description: Not reported
State District Owner: Ny
Large Quantity Handler of Universal Waste: No
Recognized Trader Importer: No
Recognized Trader Exporter: No
Spent Lead Acid Battery Importer: No

SHELL SERVICE STATION (Continued) **1000552143**

Spent Lead Acid Battery Exporter: No
Current Record: No
Non Storage Recycler Activity: Not reported
Electronic Manifest Broker: Not reported

Receive Date: 20060101
Handler Name: SHELL SERVICE STATION
Federal Waste Generator Description: Not a generator, verified
State District Owner: Ny
Large Quantity Handler of Universal Waste: No
Recognized Trader Importer: No
Recognized Trader Exporter: No
Spent Lead Acid Battery Importer: No
Spent Lead Acid Battery Exporter: No
Current Record: No
Non Storage Recycler Activity: Not reported
Electronic Manifest Broker: Not reported

Receive Date: 20070101
Handler Name: SHELL SERVICE STATION
Federal Waste Generator Description: Not a generator, verified
State District Owner: Ny
Large Quantity Handler of Universal Waste: No
Recognized Trader Importer: No
Recognized Trader Exporter: No
Spent Lead Acid Battery Importer: No
Spent Lead Acid Battery Exporter: No
Current Record: Yes
Non Storage Recycler Activity: Not reported
Electronic Manifest Broker: Not reported

Receive Date: 19910319
Handler Name: SHELL SERVICE STATION
Federal Waste Generator Description: Large Quantity Generator
State District Owner: Ny
Large Quantity Handler of Universal Waste: No
Recognized Trader Importer: No
Recognized Trader Exporter: No
Spent Lead Acid Battery Importer: No
Spent Lead Acid Battery Exporter: No
Current Record: No
Non Storage Recycler Activity: Not reported
Electronic Manifest Broker: Not reported

List of NAICS Codes and Descriptions:
NAICS Codes: No NAICS Codes Found

Facility Has Received Notices of Violations:
Violations: No Violations Found

Evaluation Action Summary:
Evaluations: No Evaluations Found

Q262 **SHELL** **NY UST** **U000396427**
SW **112 FLATBUSH AVE** **N/A**
1/8-1/4 **BROOKLYN, NY 11201**
0.191 mi.
1010 ft. **Site 9 of 10 in cluster Q**

Relative:
Higher

Actual:
33 ft.

UST:

Name:	SHELL
Address:	112 FLATBUSH AVE
City,State,Zip:	BROOKLYN, NY 11201
Id/Status:	2-191086 / Unregulated/Closed
Program Type:	PBS
Region:	STATE
DEC Region:	2
Expiration Date:	N/A
UTM X:	585795.10522
UTM Y:	4505472.86660
Site Type:	Retail Gasoline Sales

Affiliation Records:

Site Id:	5936
Affiliation Type:	Mail Contact
Company Name:	LARRY E. TYREE CO.,INC.
Contact Type:	Not reported
Contact Name:	GLENN GRAHAM
Address1:	208 ROUTE 109
Address2:	Not reported
City:	FARMINGDALE
State:	NY
Zip Code:	11735
Country Code:	001
Phone:	(516) 249-3150
EMail:	Not reported
Fax Number:	Not reported
Modified By:	TRANSLAT
Date Last Modified:	2004-03-04

Site Id:	5936
Affiliation Type:	Facility Operator
Company Name:	SHELL
Contact Type:	Not reported
Contact Name:	BRAD IVERSON
Address1:	Not reported
Address2:	Not reported
City:	Not reported
State:	NN
Zip Code:	Not reported
Country Code:	001
Phone:	(718) 942-4120
EMail:	Not reported
Fax Number:	Not reported
Modified By:	TRANSLAT
Date Last Modified:	2004-03-04

Site Id:	5936
Affiliation Type:	Emergency Contact
Company Name:	SHELL OIL COMPANY
Contact Type:	Not reported
Contact Name:	BRAD IVERSON
Address1:	Not reported

SHELL (Continued) **U000396427**

Address2:	Not reported
City:	Not reported
State:	NN
Zip Code:	Not reported
Country Code:	001
Phone:	(718) 942-4120
EMail:	Not reported
Fax Number:	Not reported
Modified By:	TRANSLAT
Date Last Modified:	2004-03-04

Site Id:	5936
Affiliation Type:	Facility Owner
Company Name:	SHELL OIL COMPANY
Contact Type:	Not reported
Contact Name:	Not reported
Address1:	ONE JERICHO PLAZA
Address2:	Not reported
City:	JERICHO
State:	NY
Zip Code:	11753
Country Code:	001
Phone:	(516) 937-3070
EMail:	Not reported
Fax Number:	Not reported
Modified By:	CGFREEDM
Date Last Modified:	2004-12-14

Tank Info:

Tank Number:	001
Tank ID:	7390
Tank Status:	Closed - Removed
Material Name:	Closed - Removed
Capacity Gallons:	4000
Install Date:	12/01/1970
Date Tank Closed:	09/01/1992
Registered:	True
Tank Location:	Underground
Tank Type:	Steel/carbon steel
Material Code:	0009
Common Name of Substance:	Gasoline

Tightness Test Method:	05
Date Test:	08/01/1988
Next Test Date:	Not reported
Pipe Model:	Not reported
Modified By:	MJGRIFFI
Last Modified:	05/09/2022

Equipment Records:

H00 - Tank Leak Detection - None
I00 - Overfill - None
G00 - Tank Secondary Containment - None
J02 - Dispenser - Suction Dispenser
B00 - Tank External Protection - None
C00 - Pipe Location - No Piping

SHELL (Continued) **U000396427**

D02 - Pipe Type - Galvanized Steel
F00 - Pipe External Protection - None
A00 - Tank Internal Protection - None

Tank Number: 002
Tank ID: 7391
Tank Status: Closed - Removed
Material Name: Closed - Removed
Capacity Gallons: 4000
Install Date: 12/01/1975
Date Tank Closed: 12/01/1975
Registered: True
Tank Location: Underground
Tank Type: Steel/carbon steel
Material Code: 0009
Common Name of Substance: Gasoline

Tightness Test Method: 05
Date Test: 08/01/1988
Next Test Date: Not reported
Pipe Model: Not reported
Modified By: MJGRIFFI
Last Modified: 05/09/2022

Equipment Records:

B00 - Tank External Protection - None
G00 - Tank Secondary Containment - None
J02 - Dispenser - Suction Dispenser
C00 - Pipe Location - No Piping
D02 - Pipe Type - Galvanized Steel
F00 - Pipe External Protection - None
A01 - Tank Internal Protection - Epoxy Liner
H00 - Tank Leak Detection - None
I00 - Overfill - None

Tank Number: 003
Tank ID: 7392
Tank Status: Closed - Removed
Material Name: Closed - Removed
Capacity Gallons: 4000
Install Date: 12/01/1975
Date Tank Closed: 12/01/1975
Registered: True
Tank Location: Underground
Tank Type: Steel/carbon steel
Material Code: 0009
Common Name of Substance: Gasoline

Tightness Test Method: 05
Date Test: 08/01/1988
Next Test Date: Not reported
Pipe Model: Not reported
Modified By: MJGRIFFI
Last Modified: 05/09/2022

Equipment Records:

SHELL (Continued) **U000396427**

B00 - Tank External Protection - None
C00 - Pipe Location - No Piping
D02 - Pipe Type - Galvanized Steel
F00 - Pipe External Protection - None
A01 - Tank Internal Protection - Epoxy Liner
H00 - Tank Leak Detection - None
I00 - Overfill - None
G00 - Tank Secondary Containment - None
J02 - Dispenser - Suction Dispenser

Tank Number: 004
Tank ID: 7393
Tank Status: Closed - Removed
Material Name: Closed - Removed
Capacity Gallons: 550
Install Date: 12/01/1971
Date Tank Closed: 12/01/1971
Registered: True
Tank Location: Underground
Tank Type: Steel/carbon steel
Material Code: 9999
Common Name of Substance: Other

Tightness Test Method: NN
Date Test: Not reported
Next Test Date: Not reported
Pipe Model: Not reported
Modified By: MJGRIFFI
Last Modified: 05/09/2022

Equipment Records:

B00 - Tank External Protection - None
C00 - Pipe Location - No Piping
D02 - Pipe Type - Galvanized Steel
F00 - Pipe External Protection - None
H00 - Tank Leak Detection - None
I00 - Overfill - None
A00 - Tank Internal Protection - None
G00 - Tank Secondary Containment - None

Tank Number: 005
Tank ID: 7394
Tank Status: Closed Prior to Micro Conversion, 03/91
Material Name: Closed Prior to Micro Conversion, 03/91
Capacity Gallons: 550
Install Date: 12/01/1966
Date Tank Closed: Not reported
Registered: True
Tank Location: Underground
Tank Type: Steel/carbon steel
Material Code: 0001
Common Name of Substance: #2 Fuel Oil (On-Site Consumption)

Tightness Test Method: NN
Date Test: Not reported
Next Test Date: Not reported

SHELL (Continued) **U000396427**

Pipe Model: Not reported
Modified By: MJGRIFFI
Last Modified: 05/09/2022

Equipment Records:

H00 - Tank Leak Detection - None
I00 - Overfill - None
B00 - Tank External Protection - None
C00 - Pipe Location - No Piping
F00 - Pipe External Protection - None
D00 - Pipe Type - No Piping
G00 - Tank Secondary Containment - None
J02 - Dispenser - Suction Dispenser
A00 - Tank Internal Protection - None

Tank Number: 006
Tank ID: 7395
Tank Status: Closed Prior to Micro Conversion, 03/91
Material Name: Closed Prior to Micro Conversion, 03/91
Capacity Gallons: 550
Install Date: Not reported
Date Tank Closed: Not reported
Registered: True
Tank Location: Underground
Tank Type: Steel/carbon steel
Material Code: 0009
Common Name of Substance: Gasoline

Tightness Test Method: NN
Date Test: Not reported
Next Test Date: Not reported
Pipe Model: Not reported
Modified By: MJGRIFFI
Last Modified: 05/09/2022

Equipment Records:

A00 - Tank Internal Protection - None
B00 - Tank External Protection - None
C00 - Pipe Location - No Piping
D02 - Pipe Type - Galvanized Steel
F00 - Pipe External Protection - None
J01 - Dispenser - Pressurized Dispenser
H00 - Tank Leak Detection - None
I00 - Overfill - None
G00 - Tank Secondary Containment - None

Tank Number: 007
Tank ID: 7396
Tank Status: Closed Prior to Micro Conversion, 03/91
Material Name: Closed Prior to Micro Conversion, 03/91
Capacity Gallons: 550
Install Date: Not reported
Date Tank Closed: Not reported
Registered: True
Tank Location: Underground
Tank Type: Steel/carbon steel

SHELL (Continued) **U000396427**

Material Code: 0009
Common Name of Substance: Gasoline

Tightness Test Method: NN
Date Test: Not reported
Next Test Date: Not reported
Pipe Model: Not reported
Modified By: MJGRIFFI
Last Modified: 05/09/2022

Equipment Records:

J01 - Dispenser - Pressurized Dispenser
B00 - Tank External Protection - None
C00 - Pipe Location - No Piping
D02 - Pipe Type - Galvanized Steel
F00 - Pipe External Protection - None
H00 - Tank Leak Detection - None
I00 - Overfill - None
A00 - Tank Internal Protection - None
G00 - Tank Secondary Containment - None

Tank Number: 008
Tank ID: 7397
Tank Status: Closed Prior to Micro Conversion, 03/91
Material Name: Closed Prior to Micro Conversion, 03/91
Capacity Gallons: 550
Install Date: Not reported
Date Tank Closed: Not reported
Registered: True
Tank Location: Underground
Tank Type: Steel/carbon steel
Material Code: 0009
Common Name of Substance: Gasoline

Tightness Test Method: NN
Date Test: Not reported
Next Test Date: Not reported
Pipe Model: Not reported
Modified By: MJGRIFFI
Last Modified: 05/09/2022

Equipment Records:

A00 - Tank Internal Protection - None
B00 - Tank External Protection - None
C00 - Pipe Location - No Piping
D02 - Pipe Type - Galvanized Steel
F00 - Pipe External Protection - None
J01 - Dispenser - Pressurized Dispenser
H00 - Tank Leak Detection - None
I00 - Overfill - None
G00 - Tank Secondary Containment - None

Tank Number: 009
Tank ID: 7398
Tank Status: Closed Prior to Micro Conversion, 03/91
Material Name: Closed Prior to Micro Conversion, 03/91

SHELL (Continued) **U000396427**

Capacity Gallons:	550
Install Date:	Not reported
Date Tank Closed:	Not reported
Registered:	True
Tank Location:	Underground
Tank Type:	Steel/carbon steel
Material Code:	0009
Common Name of Substance:	Gasoline
Tightness Test Method:	NN
Date Test:	Not reported
Next Test Date:	Not reported
Pipe Model:	Not reported
Modified By:	MJGRIFFI
Last Modified:	05/09/2022

Equipment Records:

G00 - Tank Secondary Containment - None
B00 - Tank External Protection - None
C00 - Pipe Location - No Piping
D02 - Pipe Type - Galvanized Steel
F00 - Pipe External Protection - None
J01 - Dispenser - Pressurized Dispenser
H00 - Tank Leak Detection - None
I00 - Overfill - None
A00 - Tank Internal Protection - None

Tank Number:	010
Tank ID:	7399
Tank Status:	Closed Prior to Micro Conversion, 03/91
Material Name:	Closed Prior to Micro Conversion, 03/91
Capacity Gallons:	550
Install Date:	Not reported
Date Tank Closed:	Not reported
Registered:	True
Tank Location:	Underground
Tank Type:	Steel/carbon steel
Material Code:	0009
Common Name of Substance:	Gasoline
Tightness Test Method:	NN
Date Test:	Not reported
Next Test Date:	Not reported
Pipe Model:	Not reported
Modified By:	MJGRIFFI
Last Modified:	05/09/2022

Equipment Records:

B00 - Tank External Protection - None
C00 - Pipe Location - No Piping
D02 - Pipe Type - Galvanized Steel
F00 - Pipe External Protection - None
J01 - Dispenser - Pressurized Dispenser
H00 - Tank Leak Detection - None
I00 - Overfill - None
A00 - Tank Internal Protection - None
G00 - Tank Secondary Containment - None

SHELL (Continued) **U000396427**

Tank Number: 011
Tank ID: 7400
Tank Status: Closed Prior to Micro Conversion, 03/91
Material Name: Closed Prior to Micro Conversion, 03/91
Capacity Gallons: 550
Install Date: Not reported
Date Tank Closed: Not reported
Registered: True
Tank Location: Underground
Tank Type: Steel/carbon steel
Material Code: 0009
Common Name of Substance: Gasoline

Tightness Test Method: NN
Date Test: Not reported
Next Test Date: Not reported
Pipe Model: Not reported
Modified By: MJGRIFFI
Last Modified: 05/09/2022

Equipment Records:

H00 - Tank Leak Detection - None
I00 - Overfill - None
G00 - Tank Secondary Containment - None
A00 - Tank Internal Protection - None
B00 - Tank External Protection - None
C00 - Pipe Location - No Piping
D02 - Pipe Type - Galvanized Steel
F00 - Pipe External Protection - None
J01 - Dispenser - Pressurized Dispenser

Tank Number: 012
Tank ID: 7401
Tank Status: Closed Prior to Micro Conversion, 03/91
Material Name: Closed Prior to Micro Conversion, 03/91
Capacity Gallons: 550
Install Date: Not reported
Date Tank Closed: Not reported
Registered: True
Tank Location: Underground
Tank Type: Steel/carbon steel
Material Code: 0009
Common Name of Substance: Gasoline

Tightness Test Method: NN
Date Test: Not reported
Next Test Date: Not reported
Pipe Model: Not reported
Modified By: MJGRIFFI
Last Modified: 05/09/2022

Equipment Records:

H00 - Tank Leak Detection - None
I00 - Overfill - None
G00 - Tank Secondary Containment - None
B00 - Tank External Protection - None
C00 - Pipe Location - No Piping

SHELL (Continued) **U000396427**

D02 - Pipe Type - Galvanized Steel
F00 - Pipe External Protection - None
J01 - Dispenser - Pressurized Dispenser
A00 - Tank Internal Protection - None

Tank Number: 013
Tank ID: 7402
Tank Status: Closed Prior to Micro Conversion, 03/91
Material Name: Closed Prior to Micro Conversion, 03/91
Capacity Gallons: 550
Install Date: Not reported
Date Tank Closed: Not reported
Registered: True
Tank Location: Underground
Tank Type: Steel/carbon steel
Material Code: 0009
Common Name of Substance: Gasoline

Tightness Test Method: NN
Date Test: Not reported
Next Test Date: Not reported
Pipe Model: Not reported
Modified By: MJGRIFFI
Last Modified: 05/09/2022

Equipment Records:

B00 - Tank External Protection - None
C00 - Pipe Location - No Piping
D02 - Pipe Type - Galvanized Steel
F00 - Pipe External Protection - None
J01 - Dispenser - Pressurized Dispenser
H00 - Tank Leak Detection - None
I00 - Overfill - None
A00 - Tank Internal Protection - None
G00 - Tank Secondary Containment - None

Tank Number: 014
Tank ID: 7403
Tank Status: Closed Prior to Micro Conversion, 03/91
Material Name: Closed Prior to Micro Conversion, 03/91
Capacity Gallons: 550
Install Date: Not reported
Date Tank Closed: Not reported
Registered: True
Tank Location: Underground
Tank Type: Steel/carbon steel
Material Code: 0009
Common Name of Substance: Gasoline

Tightness Test Method: NN
Date Test: Not reported
Next Test Date: Not reported
Pipe Model: Not reported
Modified By: MJGRIFFI
Last Modified: 05/09/2022

SHELL (Continued) **U000396427**

Equipment Records:

A00 - Tank Internal Protection - None
B00 - Tank External Protection - None
C00 - Pipe Location - No Piping
D02 - Pipe Type - Galvanized Steel
F00 - Pipe External Protection - None
J01 - Dispenser - Pressurized Dispenser
H00 - Tank Leak Detection - None
I00 - Overfill - None
G00 - Tank Secondary Containment - None

Tank Number:	015
Tank ID:	7404
Tank Status:	Closed Prior to Micro Conversion, 03/91
Material Name:	Closed Prior to Micro Conversion, 03/91
Capacity Gallons:	550
Install Date:	Not reported
Date Tank Closed:	Not reported
Registered:	True
Tank Location:	Underground
Tank Type:	Steel/carbon steel
Material Code:	0009
Common Name of Substance:	Gasoline
Tightness Test Method:	NN
Date Test:	Not reported
Next Test Date:	Not reported
Pipe Model:	Not reported
Modified By:	MJGRIFFI
Last Modified:	05/09/2022

Equipment Records:

D02 - Pipe Type - Galvanized Steel
F00 - Pipe External Protection - None
J01 - Dispenser - Pressurized Dispenser
B00 - Tank External Protection - None
C00 - Pipe Location - No Piping
H00 - Tank Leak Detection - None
I00 - Overfill - None
A00 - Tank Internal Protection - None
G00 - Tank Secondary Containment - None

Tank Number:	016
Tank ID:	7405
Tank Status:	Closed Prior to Micro Conversion, 03/91
Material Name:	Closed Prior to Micro Conversion, 03/91
Capacity Gallons:	550
Install Date:	Not reported
Date Tank Closed:	Not reported
Registered:	True
Tank Location:	Underground
Tank Type:	Steel/carbon steel
Material Code:	0009
Common Name of Substance:	Gasoline

SHELL (Continued) **U000396427**

Tightness Test Method: NN
Date Test: Not reported
Next Test Date: Not reported
Pipe Model: Not reported
Modified By: MJGRIFFI
Last Modified: 05/09/2022

Equipment Records:

J01 - Dispenser - Pressurized Dispenser
B00 - Tank External Protection - None
C00 - Pipe Location - No Piping
D02 - Pipe Type - Galvanized Steel
F00 - Pipe External Protection - None
I00 - Overfill - None
H00 - Tank Leak Detection - None
A00 - Tank Internal Protection - None
G00 - Tank Secondary Containment - None

Tank Number: 017
Tank ID: 7406
Tank Status: Closed Prior to Micro Conversion, 03/91
Material Name: Closed Prior to Micro Conversion, 03/91
Capacity Gallons: 550
Install Date: Not reported
Date Tank Closed: Not reported
Registered: True
Tank Location: Underground
Tank Type: Steel/carbon steel
Material Code: 0009
Common Name of Substance: Gasoline

Tightness Test Method: NN
Date Test: Not reported
Next Test Date: Not reported
Pipe Model: Not reported
Modified By: MJGRIFFI
Last Modified: 05/09/2022

Equipment Records:

B00 - Tank External Protection - None
C00 - Pipe Location - No Piping
D02 - Pipe Type - Galvanized Steel
F00 - Pipe External Protection - None
J01 - Dispenser - Pressurized Dispenser
G00 - Tank Secondary Containment - None
H00 - Tank Leak Detection - None
I00 - Overfill - None
A00 - Tank Internal Protection - None

N263 **NYPD 84TH PRECINCT** **NY UST** **U004061794**
SSW **301 GOLD STREET** **N/A**
1/8-1/4 **BROOKLYN, NY 11201**
0.193 mi.
1021 ft. **Site 6 of 8 in cluster N**

Relative:
Higher

Actual:
25 ft.

UST:

Name:	NYPD 84TH PRECINCT
Address:	301 GOLD STREET
City,State,Zip:	BROOKLYN, NY 11201
Id/Status:	2-217662 / Active
Program Type:	PBS
Region:	STATE
DEC Region:	2
Expiration Date:	10/15/2027
UTM X:	585916.81760
UTM Y:	4505433.91494
Site Type:	Other

Affiliation Records:

Site Id:	8248
Affiliation Type:	Facility Owner
Company Name:	NYC POLICE DEPT.
Contact Type:	SUPERVISOR
Contact Name:	FLOYD MITCHELL
Address1:	1 POLICE PLAZA
Address2:	Not reported
City:	NEW YORK
State:	NY
Zip Code:	10013
Country Code:	001
Phone:	(212) 374-7650
EMail:	Not reported
Fax Number:	Not reported
Modified By:	JSMACRI
Date Last Modified:	2022-09-12

Site Id:	8248
Affiliation Type:	Facility Operator
Company Name:	NYPD 84TH PRECINCT
Contact Type:	Not reported
Contact Name:	MICHAEL MENSCH
Address1:	Not reported
Address2:	Not reported
City:	Not reported
State:	NN
Zip Code:	Not reported
Country Code:	001
Phone:	(718) 875-6811
EMail:	Not reported
Fax Number:	Not reported
Modified By:	JSMACRI
Date Last Modified:	2019-11-01

Site Id:	8248
Affiliation Type:	Mail Contact
Company Name:	NYC POLICE DEPARTMENT
Contact Type:	Not reported
Contact Name:	COMMANDING OFFICER
Address1:	BUILDING MAINTENANCE SECTION

NYPD 84TH PRECINCT (Continued) **U004061794**

Address2:	59-06 BROOKLYN-QUEENS EXPRESSWAY.
City:	WOODSIDE
State:	NY
Zip Code:	11377
Country Code:	001
Phone:	(718) 476-7576
EMail:	Not reported
Fax Number:	Not reported
Modified By:	MFLEONAR
Date Last Modified:	2017-10-23

Site Id:	8248
Affiliation Type:	Emergency Contact
Company Name:	NYC POLICE DEPT.
Contact Type:	Not reported
Contact Name:	FUEL CONTROL UNIT
Address1:	Not reported
Address2:	Not reported
City:	Not reported
State:	NN
Zip Code:	Not reported
Country Code:	999
Phone:	(718) 476-7524
EMail:	Not reported
Fax Number:	Not reported
Modified By:	MFLEONAR
Date Last Modified:	2017-10-23

Tank Info:

Tank Number:	001
Tank ID:	23708
Tank Status:	Closed - Removed
Material Name:	Closed - Removed
Capacity Gallons:	550
Install Date:	01/01/1973
Date Tank Closed:	01/01/1996
Registered:	True
Tank Location:	Underground
Tank Type:	Steel/carbon steel
Material Code:	0009
Common Name of Substance:	Gasoline

Tightness Test Method:	NN
Date Test:	Not reported
Next Test Date:	Not reported
Pipe Model:	Not reported
Modified By:	MJGRIFFI
Last Modified:	05/09/2022

Equipment Records:

H00 - Tank Leak Detection - None
G00 - Tank Secondary Containment - None
J02 - Dispenser - Suction Dispenser
I04 - Overfill - Product Level Gauge (A/G)
A00 - Tank Internal Protection - None
B00 - Tank External Protection - None

NYPD 84TH PRECINCT (Continued) **U004061794**

C00 - Pipe Location - No Piping
D02 - Pipe Type - Galvanized Steel
F00 - Pipe External Protection - None

Tank Number:	002
Tank ID:	23709
Tank Status:	Closed - Removed
Material Name:	Closed - Removed
Capacity Gallons:	550
Install Date:	01/01/1973
Date Tank Closed:	01/01/1965
Registered:	True
Tank Location:	Underground
Tank Type:	Steel/carbon steel
Material Code:	0009
Common Name of Substance:	Gasoline
Tightness Test Method:	NN
Date Test:	Not reported
Next Test Date:	Not reported
Pipe Model:	Not reported
Modified By:	MJGRIFFI
Last Modified:	05/09/2022

Equipment Records:

A00 - Tank Internal Protection - None
I04 - Overfill - Product Level Gauge (A/G)
D02 - Pipe Type - Galvanized Steel
F00 - Pipe External Protection - None
B00 - Tank External Protection - None
C00 - Pipe Location - No Piping
G00 - Tank Secondary Containment - None
J02 - Dispenser - Suction Dispenser
H00 - Tank Leak Detection - None

Tank Number:	003
Tank ID:	23710
Tank Status:	Closed - Removed
Material Name:	Closed - Removed
Capacity Gallons:	550
Install Date:	01/01/1973
Date Tank Closed:	01/01/1996
Registered:	True
Tank Location:	Underground
Tank Type:	Steel/carbon steel
Material Code:	0009
Common Name of Substance:	Gasoline
Tightness Test Method:	NN
Date Test:	Not reported
Next Test Date:	Not reported
Pipe Model:	Not reported
Modified By:	MJGRIFFI
Last Modified:	05/09/2022

Equipment Records:

NYPD 84TH PRECINCT (Continued) **U004061794**

H00 - Tank Leak Detection - None
A00 - Tank Internal Protection - None
G00 - Tank Secondary Containment - None
J02 - Dispenser - Suction Dispenser
I04 - Overfill - Product Level Gauge (A/G)
B00 - Tank External Protection - None
C00 - Pipe Location - No Piping
D02 - Pipe Type - Galvanized Steel
F00 - Pipe External Protection - None

Tank Number:	004
Tank ID:	23711
Tank Status:	Closed - Removed
Material Name:	Closed - Removed
Capacity Gallons:	550
Install Date:	01/01/1973
Date Tank Closed:	01/01/1996
Registered:	True
Tank Location:	Underground
Tank Type:	Steel/carbon steel
Material Code:	0009
Common Name of Substance:	Gasoline
Tightness Test Method:	NN
Date Test:	Not reported
Next Test Date:	Not reported
Pipe Model:	Not reported
Modified By:	MJGRIFFI
Last Modified:	05/09/2022

Equipment Records:

A00 - Tank Internal Protection - None
H00 - Tank Leak Detection - None
G00 - Tank Secondary Containment - None
J02 - Dispenser - Suction Dispenser
I04 - Overfill - Product Level Gauge (A/G)
B00 - Tank External Protection - None
C00 - Pipe Location - No Piping
D02 - Pipe Type - Galvanized Steel
F00 - Pipe External Protection - None

Tank Number:	005
Tank ID:	23712
Tank Status:	Closed - Removed
Material Name:	Closed - Removed
Capacity Gallons:	10000
Install Date:	02/01/1971
Date Tank Closed:	01/01/2001
Registered:	True
Tank Location:	Underground
Tank Type:	Steel/carbon steel
Material Code:	0001
Common Name of Substance:	#2 Fuel Oil (On-Site Consumption)
Tightness Test Method:	NN
Date Test:	Not reported

NYPD 84TH PRECINCT (Continued) **U004061794**

Next Test Date: Not reported
Pipe Model: Not reported
Modified By: MJGRIFFI
Last Modified: 05/09/2022

Equipment Records:

D01 - Pipe Type - Steel/Carbon Steel/Iron
A00 - Tank Internal Protection - None
I04 - Overfill - Product Level Gauge (A/G)
F00 - Pipe External Protection - None
B00 - Tank External Protection - None
C00 - Pipe Location - No Piping
G00 - Tank Secondary Containment - None
J02 - Dispenser - Suction Dispenser
H00 - Tank Leak Detection - None

Tank Number: 006
Tank ID: 47033
Tank Status: Closed - In Place
Material Name: Closed - In Place
Capacity Gallons: 3000
Install Date: Not reported
Date Tank Closed: 01/01/2001
Registered: True
Tank Location: Underground
Tank Type: Steel/carbon steel
Material Code: 0001
Common Name of Substance: #2 Fuel Oil (On-Site Consumption)

Tightness Test Method: NN
Date Test: Not reported
Next Test Date: Not reported
Pipe Model: Not reported
Modified By: MJGRIFFI
Last Modified: 05/09/2022

Equipment Records:

A00 - Tank Internal Protection - None
D01 - Pipe Type - Steel/Carbon Steel/Iron
H00 - Tank Leak Detection - None
G00 - Tank Secondary Containment - None
J02 - Dispenser - Suction Dispenser
I04 - Overfill - Product Level Gauge (A/G)
B00 - Tank External Protection - None
C00 - Pipe Location - No Piping
F00 - Pipe External Protection - None

Tank Number: 007
Tank ID: 50590
Tank Status: Closed - Removed
Material Name: Closed - Removed
Capacity Gallons: 4000
Install Date: 01/01/1996
Date Tank Closed: 07/30/2010
Registered: True
Tank Location: Underground

NYPD 84TH PRECINCT (Continued) **U004061794**

Tank Type: Equivalent technology
Material Code: 0009
Common Name of Substance: Gasoline

Tightness Test Method: NN
Date Test: Not reported
Next Test Date: Not reported
Pipe Model: Not reported
Modified By: MJGRIFFI
Last Modified: 05/09/2022

Equipment Records:

G04 - Tank Secondary Containment - Double-Walled (Underground)
H01 - Tank Leak Detection - Interstitial - Electronic Monitoring
A00 - Tank Internal Protection - None
F04 - Pipe External Protection - Fiberglass
J02 - Dispenser - Suction Dispenser
C02 - Pipe Location - Underground/On-ground
K01 - Spill Prevention - Catch Basin
L09 - Piping Leak Detection - Exempt Suction Piping
E00 - Piping Secondary Containment - None
I02 - Overfill - High Level Alarm
B04 - Tank External Protection - Fiberglass
D06 - Pipe Type - Fiberglass Reinforced Plastic (FRP)

Tank Number: 007A
Tank ID: 236861
Tank Status: In Service
Material Name: In Service
Capacity Gallons: 4000
Install Date: 10/18/2010
Date Tank Closed: Not reported
Registered: True
Tank Location: Underground
Tank Type: Equivalent technology
Material Code: 0009
Common Name of Substance: Gasoline

Tightness Test Method: -
Date Test: Not reported
Next Test Date: Not reported
Pipe Model: Not reported
Modified By: JSMACRI
Last Modified: 09/12/2022

Equipment Records:

G04 - Tank Secondary Containment - Double-Walled (Underground)
H05 - Tank Leak Detection - In-Tank System (ATG)
L02 - Piping Leak Detection - Interstitial - Manual Monitoring
I03 - Overfill - Automatic Shut-Off
H01 - Tank Leak Detection - Interstitial - Electronic Monitoring
A00 - Tank Internal Protection - None
J01 - Dispenser - Pressurized Dispenser
E04 - Piping Secondary Containment - Double walled UG
C02 - Pipe Location - Underground/On-ground
F04 - Pipe External Protection - Fiberglass
I02 - Overfill - High Level Alarm

NYPD 84TH PRECINCT (Continued) **U004061794**

K01 - Spill Prevention - Catch Basin
D06 - Pipe Type - Fiberglass Reinforced Plastic (FRP)
B04 - Tank External Protection - Fiberglass
L07 - Piping Leak Detection - Pressurized Piping Leak Detector

Tank Number:	008
Tank ID:	62586
Tank Status:	In Service
Material Name:	In Service
Capacity Gallons:	10000
Install Date:	01/01/2001
Date Tank Closed:	Not reported
Registered:	True
Tank Location:	Underground
Tank Type:	Equivalent technology
Material Code:	0001
Common Name of Substance:	#2 Fuel Oil (On-Site Consumption)
Tightness Test Method:	-
Date Test:	Not reported
Next Test Date:	Not reported
Pipe Model:	Not reported
Modified By:	JSMACRI
Last Modified:	09/12/2022

Equipment Records:

C02 - Pipe Location - Underground/On-ground
F04 - Pipe External Protection - Fiberglass
J02 - Dispenser - Suction Dispenser
B04 - Tank External Protection - Fiberglass
K01 - Spill Prevention - Catch Basin
L09 - Piping Leak Detection - Exempt Suction Piping
A00 - Tank Internal Protection - None
H01 - Tank Leak Detection - Interstitial - Electronic Monitoring
I01 - Overfill - Float Vent Valve
G04 - Tank Secondary Containment - Double-Walled (Underground)
D02 - Pipe Type - Galvanized Steel
E04 - Piping Secondary Containment - Double walled UG

N264 **NYPD 84TH PRECINCT** **NY AST** **A100193916**
SSW **301 GOLD STREET** **N/A**
1/8-1/4 **BROOKLYN, NY 11201**
0.193 mi.
1021 ft. **Site 7 of 8 in cluster N**

Relative: **Higher**
Actual: **25 ft.**

AST:

Name:	NYPD 84TH PRECINCT
Address:	301 GOLD STREET
City,State,Zip:	BROOKLYN, NY 11201
Region:	STATE
DEC Region:	2
Site Status:	Active
Facility Id:	2-217662
Program Type:	PBS
UTM X:	585916.81760
UTM Y:	4505433.91494
Expiration Date:	10/15/2027

NYPD 84TH PRECINCT (Continued) **A100193916**

Site Type: Other

Affiliation Records:

Site Id: 8248
Affiliation Type: Facility Owner
Company Name: NYC POLICE DEPT.
Contact Type: SUPERVISOR
Contact Name: FLOYD MITCHELL
Address1: 1 POLICE PLAZA
Address2: Not reported
City: NEW YORK
State: NY
Zip Code: 10013
Country Code: 001
Phone: (212) 374-7650
EMail: Not reported
Fax Number: Not reported
Modified By: JSMACRI
Date Last Modified: 2022-09-12

Site Id: 8248
Affiliation Type: Facility Operator
Company Name: NYPD 84TH PRECINCT
Contact Type: Not reported
Contact Name: MICHAEL MENSCH
Address1: Not reported
Address2: Not reported
City: Not reported
State: NN
Zip Code: Not reported
Country Code: 001
Phone: (718) 875-6811
EMail: Not reported
Fax Number: Not reported
Modified By: JSMACRI
Date Last Modified: 2019-11-01

Site Id: 8248
Affiliation Type: Mail Contact
Company Name: NYC POLICE DEPARTMENT
Contact Type: Not reported
Contact Name: COMMANDING OFFICER
Address1: BUILDING MAINTENANCE SECTION
Address2: 59-06 BROOKLYN-QUEENS EXPRESSWAY.
City: WOODSIDE
State: NY
Zip Code: 11377
Country Code: 001
Phone: (718) 476-7576
EMail: Not reported
Fax Number: Not reported
Modified By: MFLEONAR
Date Last Modified: 2017-10-23

Site Id: 8248
Affiliation Type: Emergency Contact
Company Name: NYC POLICE DEPT.
Contact Type: Not reported

NYPD 84TH PRECINCT (Continued) **A100193916**

Contact Name:	FUEL CONTROL UNIT
Address1:	Not reported
Address2:	Not reported
City:	Not reported
State:	NN
Zip Code:	Not reported
Country Code:	999
Phone:	(718) 476-7524
EMail:	Not reported
Fax Number:	Not reported
Modified By:	MFLEONAR
Date Last Modified:	2017-10-23

Tank Info:

Tank Number:	009
Tank Id:	62587
Material Code:	0001
Common Name of Substance:	#2 Fuel Oil (On-Site Consumption)

Equipment Records:

	D01 - Pipe Type - Steel/Carbon Steel/Iron
	F01 - Pipe External Protection - Painted/Asphalt Coating
	G99 - Tank Secondary Containment - Other
	H01 - Tank Leak Detection - Interstitial - Electronic Monitoring
	A00 - Tank Internal Protection - None
	B01 - Tank External Protection - Painted/Asphalt Coating
	C01 - Pipe Location - Aboveground
	J02 - Dispenser - Suction Dispenser
	K01 - Spill Prevention - Catch Basin
	L09 - Piping Leak Detection - Exempt Suction Piping
	E00 - Piping Secondary Containment - None
	I00 - Overfill - None
Tank Location:	Aboveground - on saddles, legs, racks, etc.... Tank bottom is elevated above grade or tank pad, allowing visual inspection.
Tank Type:	Steel/Carbon Steel/Iron
Tank Status:	In Service
Pipe Model:	Not reported
Install Date:	01/01/2001
Capacity Gallons:	25
Tightness Test Method:	-
Date Test:	Not reported
Next Test Date:	Not reported
Date Tank Closed:	Not reported
Register:	True
Modified By:	JSMACRI
Last Modified:	09/12/2022
Material Name:	#2 fuel oil (on-site consumption)

Q265
SW
1/8-1/4
0.195 mi.
1029 ft.

CON EDISON MANHOLE: 2782
120 FLATBUSH AVE
BROOKLYN, NY 11201

Site 10 of 10 in cluster Q

RCRA NonGen / NLR

1016960835
NYP004330445

Relative:
Higher

Actual:
32 ft.

RCRA Listings:

Date Form Received by Agency:	20130817
Handler Name:	Con Edison Manhole: 2782
Handler Address:	120 FLATBUSH AVE
Handler City,State,Zip:	BROOKLYN, NY 11201
EPA ID:	NYP004330445
Contact Name:	ANTHONY SIGNORE
Contact Address:	Not reported
Contact City,State,Zip:	Not reported
Contact Telephone:	718-666-4714
Contact Fax:	Not reported
Contact Email:	Not reported
Contact Title:	GENERAL UTILITY WORKER L1-2
EPA Region:	02
Land Type:	Private
Federal Waste Generator Description:	Not a generator, verified
Non-Notifier:	Not reported
Biennial Report Cycle:	Not reported
Accessibility:	Not reported
Active Site Indicator:	Not reported
State District Owner:	Ny
State District:	NYSDEC R2
Mailing Address:	IRVING PL, RM 828
Mailing City,State,Zip:	NEW YORK, NY 10003
Owner Name:	Not reported
Owner Type:	Not reported
Operator Name:	Not reported
Operator Type:	Not reported
Short-Term Generator Activity:	No
Importer Activity:	No
Mixed Waste Generator:	No
Transporter Activity:	No
Transfer Facility Activity:	No
Recycler Activity with Storage:	No
Small Quantity On-Site Burner Exemption:	No
Smelting Melting and Refining Furnace Exemption:	No
Underground Injection Control:	No
Off-Site Waste Receipt:	No
Universal Waste Indicator:	No
Universal Waste Destination Facility:	No
Federal Universal Waste:	No
Active Site State-Reg Handler:	---
Federal Facility Indicator:	Not reported
Hazardous Secondary Material Indicator:	NN
Sub-Part K Indicator:	Not reported
2018 GPRA Permit Baseline:	Not on the Baseline
2018 GPRA Renewals Baseline:	Not on the Baseline
202 GPRA Corrective Action Baseline:	No
Subject to Corrective Action Universe:	No
Non-TSDFs Where RCRA CA has Been Imposed Universe:	No
Corrective Action Priority Ranking:	No NCAPS ranking
Environmental Control Indicator:	No
Institutional Control Indicator:	No

CON EDISON MANHOLE: 2782 (Continued) **1016960835**

Human Exposure Controls Indicator:	N/A
Groundwater Controls Indicator:	N/A
Significant Non-Complier Universe:	No
Unaddressed Significant Non-Complier Universe:	No
Addressed Significant Non-Complier Universe:	No
Significant Non-Complier With a Compliance Schedule Universe:	No
Financial Assurance Required:	Not reported
Handler Date of Last Change:	20140701
Recognized Trader-Importer:	No
Recognized Trader-Exporter:	No
Importer of Spent Lead Acid Batteries:	No
Exporter of Spent Lead Acid Batteries:	No
Recycler Activity Without Storage:	Not reported
Manifest Broker:	Not reported
Sub-Part P Indicator:	No

Historic Generators:

Receive Date:	20130717
Handler Name:	CON EDISON MANHOLE: 2782
Federal Waste Generator Description:	Conditionally Exempt Small Quantity Generator
State District Owner:	Ny
Large Quantity Handler of Universal Waste:	No
Recognized Trader Importer:	No
Recognized Trader Exporter:	No
Spent Lead Acid Battery Importer:	No
Spent Lead Acid Battery Exporter:	No
Current Record:	No
Non Storage Recycler Activity:	Not reported
Electronic Manifest Broker:	Not reported

Receive Date:	20130817
Handler Name:	CON EDISON MANHOLE: 2782
Federal Waste Generator Description:	Not a generator, verified
State District Owner:	Ny
Large Quantity Handler of Universal Waste:	No
Recognized Trader Importer:	No
Recognized Trader Exporter:	No
Spent Lead Acid Battery Importer:	No
Spent Lead Acid Battery Exporter:	No
Current Record:	Yes
Non Storage Recycler Activity:	Not reported
Electronic Manifest Broker:	Not reported

List of NAICS Codes and Descriptions:

NAICS Codes:	No NAICS Codes Found

Facility Has Received Notices of Violations:

Violations:	No Violations Found

Evaluation Action Summary:

Evaluations:	No Evaluations Found

N266 **MIM IMPORT CORP** **NY UST** **U000404644**
South **78 PRINCE ST** **N/A**
1/8-1/4 **BROOKLYN, NY 11201**
0.196 mi.
1036 ft. **Site 8 of 8 in cluster N**

Relative:
Higher

Actual:
24 ft.

UST:

Name:	MIM IMPORT CORP
Address:	78 PRINCE ST
City,State,Zip:	BROOKLYN, NY 11201
Id/Status:	2-369918 / Unregulated/Closed
Program Type:	PBS
Region:	STATE
DEC Region:	2
Expiration Date:	N/A
UTM X:	585999.15859
UTM Y:	4505389.34814
Site Type:	Other

Affiliation Records:

Site Id:	18662
Affiliation Type:	Emergency Contact
Company Name:	BERNARD GUZACK
Contact Type:	Not reported
Contact Name:	BERNARD GUZACK OWNER
Address1:	Not reported
Address2:	Not reported
City:	Not reported
State:	NN
Zip Code:	Not reported
Country Code:	001
Phone:	(516) 681-5709
EMail:	Not reported
Fax Number:	Not reported
Modified By:	TRANSLAT
Date Last Modified:	2004-03-04

Site Id:	18662
Affiliation Type:	Facility Operator
Company Name:	MIM IMPORT CORP
Contact Type:	Not reported
Contact Name:	BERNARD GUZACK
Address1:	Not reported
Address2:	Not reported
City:	Not reported
State:	NN
Zip Code:	Not reported
Country Code:	001
Phone:	(718) 875-8758
EMail:	Not reported
Fax Number:	Not reported
Modified By:	TRANSLAT
Date Last Modified:	2004-03-04

Site Id:	18662
Affiliation Type:	Mail Contact
Company Name:	BERNARD GUZACK
Contact Type:	Not reported
Contact Name:	Not reported
Address1:	35 S OAKS BLD

MIM IMPORT CORP (Continued) **U000404644**

Address2:	Not reported
City:	PLAINVIEW
State:	NY
Zip Code:	11803
Country Code:	001
Phone:	(516) 681-5709
EMail:	Not reported
Fax Number:	Not reported
Modified By:	CGFREEDM
Date Last Modified:	2004-12-16

Site Id:	18662
Affiliation Type:	Facility Owner
Company Name:	BERNARD GUZACK
Contact Type:	Not reported
Contact Name:	Not reported
Address1:	35 S OAKS BLD
Address2:	Not reported
City:	PLAINVIEW
State:	NY
Zip Code:	11803
Country Code:	001
Phone:	(516) 681-5709
EMail:	Not reported
Fax Number:	Not reported
Modified By:	CGFREEDM
Date Last Modified:	2004-12-16

Tank Info:

Tank Number:	001
Tank ID:	21337
Tank Status:	Closed Prior to Micro Conversion, 03/91
Material Name:	Closed Prior to Micro Conversion, 03/91
Capacity Gallons:	3000
Install Date:	Not reported
Date Tank Closed:	Not reported
Registered:	True
Tank Location:	Underground
Tank Type:	Steel/carbon steel
Material Code:	0001
Common Name of Substance:	#2 Fuel Oil (On-Site Consumption)

Tightness Test Method:	NN
Date Test:	Not reported
Next Test Date:	Not reported
Pipe Model:	Not reported
Modified By:	MJGRIFFI
Last Modified:	05/09/2022

Equipment Records:

H00 - Tank Leak Detection - None
I00 - Overfill - None
G00 - Tank Secondary Containment - None
J02 - Dispenser - Suction Dispenser
A00 - Tank Internal Protection - None
D01 - Pipe Type - Steel/Carbon Steel/Iron

MIM IMPORT CORP (Continued) **U000404644**

F00 - Pipe External Protection - None
B00 - Tank External Protection - None
C00 - Pipe Location - No Piping

O267 **133 CONCORD ST** **NY AST** **U003388095**
West **133 CONCORD STREET** **N/A**
1/8-1/4 **BROOKLYN, NY 11201**
0.196 mi.
1037 ft. **Site 2 of 2 in cluster O**

Relative:
Higher

Actual:
58 ft.

AST:

Name:	133 CONCORD ST
Address:	133 CONCORD STREET
City,State,Zip:	BROOKLYN, NY 11201
Region:	STATE
DEC Region:	2
Site Status:	Active
Facility Id:	2-256188
Program Type:	PBS
UTM X:	585659.14114
UTM Y:	4505700.24902
Expiration Date:	11/19/2027
Site Type:	Apartment Building/Office Building

Affiliation Records:

Site Id:	10505
Affiliation Type:	Emergency Contact
Company Name:	133 CONCORD LLC
Contact Type:	Not reported
Contact Name:	WOLF SICHERMON
Address1:	Not reported
Address2:	Not reported
City:	Not reported
State:	NN
Zip Code:	Not reported
Country Code:	999
Phone:	(917) 417-1204
EMail:	Not reported
Fax Number:	Not reported
Modified By:	KAKYER
Date Last Modified:	2012-12-03

Site Id:	10505
Affiliation Type:	Facility Owner
Company Name:	133 CONCORD LLC
Contact Type:	MEMBER
Contact Name:	WOLF SICHERMON
Address1:	1451 52ND STREET
Address2:	Not reported
City:	BROOKLYN
State:	NY
Zip Code:	11219
Country Code:	001
Phone:	(718) 851-4441
EMail:	SICHERMANMGMT@AOL.COM
Fax Number:	Not reported
Modified By:	JSMACRI
Date Last Modified:	2022-08-22

133 CONCORD ST (Continued) **U003388095**

Site Id:	10505
Affiliation Type:	Mail Contact
Company Name:	133 CONCORD LLC
Contact Type:	MEMBER
Contact Name:	WOLF SICHERMON
Address1:	1451 52ND STREET
Address2:	Not reported
City:	BROOKLYN
State:	NY
Zip Code:	11219
Country Code:	001
Phone:	(718) 851-4441
EMail:	SICHERMANMGMT@AOL.COM
Fax Number:	Not reported
Modified By:	JSMACRI
Date Last Modified:	2022-08-22

Site Id:	10505
Affiliation Type:	Facility Operator
Company Name:	133 CONCORD ST
Contact Type:	Not reported
Contact Name:	HECTOR GUZMAN
Address1:	Not reported
Address2:	Not reported
City:	Not reported
State:	NN
Zip Code:	Not reported
Country Code:	001
Phone:	(347) 530-6456
EMail:	Not reported
Fax Number:	Not reported
Modified By:	JSMACRI
Date Last Modified:	2022-08-22

Tank Info:

Tank Number:	001
Tank Id:	13158
Material Code:	0001
Common Name of Substance:	#2 Fuel Oil (On-Site Consumption)

Equipment Records:

B00 - Tank External Protection - None
F00 - Pipe External Protection - None
C01 - Pipe Location - Aboveground
I04 - Overfill - Product Level Gauge (A/G)
A00 - Tank Internal Protection - None
D01 - Pipe Type - Steel/Carbon Steel/Iron
K00 - Spill Prevention - None
G00 - Tank Secondary Containment - None
J02 - Dispenser - Suction Dispenser
E00 - Piping Secondary Containment - None
H00 - Tank Leak Detection - None
L09 - Piping Leak Detection - Exempt Suction Piping

Tank Location: Aboveground - contact with soil.... Tank bottom rests on soil, allowing no visual inspection.

133 CONCORD ST (Continued) **U003388095**

Tank Type:	Steel/Carbon Steel/Iron
Tank Status:	In Service
Pipe Model:	Not reported
Install Date:	01/01/1905
Capacity Gallons:	2000
Tightness Test Method:	NN
Date Test:	Not reported
Next Test Date:	Not reported
Date Tank Closed:	Not reported
Register:	True
Modified By:	MJGRIFFI
Last Modified:	05/09/2022
Material Name:	#2 fuel oil (on-site consumption)

R268 **127 CONCORD STREET** **NY VCP** **S128723322**
West **127 CONCORD STREET** **N/A**
1/8-1/4 **NEW YORK CITY, NY**
0.204 mi.
1077 ft. **Site 1 of 4 in cluster R**

Relative: VCP NYC:
Higher

Project ID:	22TMP1022K,22EH-N236K,22CVCP060K
Name:	127 CONCORD STREET
Address:	127 CONCORD STREET
City,State,Zip:	NEW YORK CITY, NY
Borough:	Brooklyn
BBL:	3001070048
OER Program:	VCP (Enrolled), E/RD (Review)
Phase:	Construction
Latitude:	40.697666
Longitude:	-73.986282
Postcode:	2
Community Board:	33
Council District:	13
Census Tract:	3000185
BIN:	3001070048
NTA:	DUMBO-Vinegar Hill-Downtown Brooklyn-Boerum Hill

Actual:
58 ft.

S269 **309 GOLD STREET** **NY TANKS** **S113402148**
SSW **309 GOLD STREET** **N/A**
1/8-1/4 **BROOKLYN, NY 11201**
0.205 mi.
1082 ft. **Site 1 of 19 in cluster S**

Relative: TANKS:
Higher

Name:	309 GOLD STREET
Address:	309 GOLD STREET
City,State,Zip:	BROOKLYN, NY 11201
Facility Id:	2-611967
Region:	STATE
DEC Region:	2
Site Status:	Inactive
Program Type:	PBS
Expiration Date:	N/A
UTM X:	585908.95682
UTM Y:	4505396.89996

Actual:
27 ft.

T270 **CON EDISON MANHOLE 581** **RCRA NonGen / NLR** **1014926296**
SE **ST EDWARDS ST & PARK AVE NW** **NY MANIFEST** **NYP004240503**
1/8-1/4 **BROOKLYN, NY 11213** **NJ MANIFEST**
0.207 mi.
1091 ft. **Site 1 of 4 in cluster T**

Relative:
Lower

Actual:
18 ft.

RCRA Listings:

Date Form Received by Agency:	20110923
Handler Name:	Con Edison Manhole 581
Handler Address:	ST EDWARDS ST & PARK AVE NW
Handler City,State,Zip:	BROOKLYN, NY 11213
EPA ID:	NYP004240503
Contact Name:	PHILLIP STANFORD
Contact Address:	Not reported
Contact City,State,Zip:	Not reported
Contact Telephone:	718-802-5196
Contact Fax:	Not reported
Contact Email:	Not reported
Contact Title:	SR OFFICE ASSISTANT A X L1-2
EPA Region:	02
Land Type:	Private
Federal Waste Generator Description:	Not a generator, verified
Non-Notifier:	Not reported
Biennial Report Cycle:	Not reported
Accessibility:	Not reported
Active Site Indicator:	Not reported
State District Owner:	Ny
State District:	NYSDEC R2
Mailing Address:	4 IRVING PL, RM 828
Mailing City,State,Zip:	NEW YORK, NY 10003
Owner Name:	Not reported
Owner Type:	Not reported
Operator Name:	Not reported
Operator Type:	Not reported
Short-Term Generator Activity:	No
Importer Activity:	No
Mixed Waste Generator:	No
Transporter Activity:	No
Transfer Facility Activity:	No
Recycler Activity with Storage:	No
Small Quantity On-Site Burner Exemption:	No
Smelting Melting and Refining Furnace Exemption:	No
Underground Injection Control:	No
Off-Site Waste Receipt:	No
Universal Waste Indicator:	No
Universal Waste Destination Facility:	No
Federal Universal Waste:	No
Active Site State-Reg Handler:	---
Federal Facility Indicator:	Not reported
Hazardous Secondary Material Indicator:	NN
Sub-Part K Indicator:	Not reported
2018 GPRA Permit Baseline:	Not on the Baseline
2018 GPRA Renewals Baseline:	Not on the Baseline
202 GPRA Corrective Action Baseline:	No
Subject to Corrective Action Universe:	No
Non-TSDFs Where RCRA CA has Been Imposed Universe:	No
Corrective Action Priority Ranking:	No NCAPS ranking
Environmental Control Indicator:	No
Institutional Control Indicator:	No

CON EDISON MANHOLE 581 (Continued) **1014926296**

Human Exposure Controls Indicator:	N/A
Groundwater Controls Indicator:	N/A
Significant Non-Complier Universe:	No
Unaddressed Significant Non-Complier Universe:	No
Addressed Significant Non-Complier Universe:	No
Significant Non-Complier With a Compliance Schedule Universe:	No
Financial Assurance Required:	Not reported
Handler Date of Last Change:	20111206
Recognized Trader-Importer:	No
Recognized Trader-Exporter:	No
Importer of Spent Lead Acid Batteries:	No
Exporter of Spent Lead Acid Batteries:	No
Recycler Activity Without Storage:	Not reported
Manifest Broker:	Not reported
Sub-Part P Indicator:	No

Historic Generators:

Receive Date:	20110824
Handler Name: CON EDISON MANHOLE 581	
Federal Waste Generator Description:	Conditionally Exempt Small Quantity Generator
State District Owner:	Ny
Large Quantity Handler of Universal Waste:	No
Recognized Trader Importer:	No
Recognized Trader Exporter:	No
Spent Lead Acid Battery Importer:	No
Spent Lead Acid Battery Exporter:	No
Current Record:	No
Non Storage Recycler Activity:	Not reported
Electronic Manifest Broker:	Not reported

Receive Date:	20110923
Handler Name: CON EDISON MANHOLE 581	
Federal Waste Generator Description:	Not a generator, verified
State District Owner:	Ny
Large Quantity Handler of Universal Waste:	No
Recognized Trader Importer:	No
Recognized Trader Exporter:	No
Spent Lead Acid Battery Importer:	No
Spent Lead Acid Battery Exporter:	No
Current Record:	Yes
Non Storage Recycler Activity:	Not reported
Electronic Manifest Broker:	Not reported

List of NAICS Codes and Descriptions:

NAICS Codes:	No NAICS Codes Found

Facility Has Received Notices of Violations:

Violations:	No Violations Found

Evaluation Action Summary:

Evaluations:	No Evaluations Found

CON EDISON MANHOLE 581 (Continued) **1014926296**

NY MANIFEST:

Name:	CONED
Address:	ST EDWARDS ST & PARK AVE NW
City,State,Zip:	BROOKLYN, NY 11213
Country:	USA
EPA ID:	NYP004240503
Facility Status:	Not reported
Location Address 1:	PARK AVE
Code:	BP
Location Address 2:	EDWARDS
Total Tanks:	Not reported
Location City:	BROOKLYN
Location State:	NY
Location Zip:	Not reported
Location Zip 4:	Not reported

NY MANIFEST:

EPAID:	NYP004240503
Mailing Name:	CONED
Mailing Contact:	CONED
Mailing Address 1:	4 IRVING PLACE
Mailing Address 2:	15TH FLOOR
Mailing City:	NEW YORK
Mailing State:	NY
Mailing Zip:	10003
Mailing Zip 4:	Not reported
Mailing Country:	USA
Mailing Phone:	Not reported

NY MANIFEST:

Document ID:	Not reported
Manifest Status:	Not reported
seq:	Not reported
Year:	2018
Trans1 State ID:	NYD006982359
Trans2 State ID:	Not reported
Generator Ship Date:	08/25/2011
Trans1 Recv Date:	08/25/2011
Trans2 Recv Date:	Not reported
TSD Site Recv Date:	08/25/2011
Part A Recv Date:	Not reported
Part B Recv Date:	Not reported
Generator EPA ID:	NYP004240503
Trans1 EPA ID:	Not reported
Trans2 EPA ID:	Not reported
TSDF ID 1:	NYD980593636
TSDF ID 2:	Not reported
Manifest Tracking Number:	003203308FLE
Import Indicator:	N
Export Indicator:	N
Discr Quantity Indicator:	N
Discr Type Indicator:	Y
Discr Residue Indicator:	N
Discr Partial Reject Indicator:	N
Discr Full Reject Indicator:	N
Manifest Ref Number:	Not reported
Alt Facility RCRA ID:	Not reported

CON EDISON MANHOLE 581 (Continued) **1014926296**

Alt Facility Sign Date:	Not reported
MGMT Method Type Code:	H141
Waste Code:	Not reported
Waste Code:	Not reported
Waste Code:	Not reported
Waste Code:	Not reported
Waste Code:	Not reported
Waste Code:	Not reported
Quantity:	75
Units:	K - Kilograms (2.2 pounds)
Number of Containers:	2
Container Type:	DM - Metal drums, barrels
Handling Method:	L Landfill.
Specific Gravity:	1
Waste Code:	D008
Waste Code 1_2:	B007
Waste Code 1_3:	Not reported
Waste Code 1_4:	Not reported
Waste Code 1_5:	Not reported
Waste Code 1_6:	Not reported

NJ MANIFEST:

EPA Id:	NYP004240503
Mail Address:	4 IRVING PL, RM 828
Mail City/State/Zip:	NEW YORK, NY 10003
Facility Phone:	Not reported
Emergency Phone:	Not reported
Contact:	PHILLIP STANFORD
Comments:	Not reported
SIC Code:	Not reported
County:	NY047
Municipal:	Not reported
Previous EPA Id:	Not reported
Gen Flag:	Not reported
Trans Flag:	Not reported
TSDF Flag:	Not reported
Name Change:	Not reported
Date Change:	Not reported

Manifest:

Manifest Number:	007019342JJK
EPA ID:	NYP004240503
Date Shipped:	8/24/2011
TSDF EPA ID:	NJD002200046
Transporter EPA ID:	NYD000706218
Transporter 2 EPA ID:	Not reported
Transporter 3 EPA ID:	Not reported
Transporter 4 EPA ID:	Not reported
Transporter 5 EPA ID:	Not reported
Transporter 6 EPA ID:	Not reported
Transporter 7 EPA ID:	Not reported
Transporter 8 EPA ID:	Not reported
Transporter 9 EPA ID:	Not reported
Transporter 10 EPA ID:	Not reported
Date Trans1 Transported Waste:	Not reported
Date Trans2 Transported Waste:	Not reported

CON EDISON MANHOLE 581 (Continued) **1014926296**

Date Trans3 Transported Waste:	Not reported
Date Trans4 Transported Waste:	Not reported
Date Trans5 Transported Waste:	Not reported
Date Trans6 Transported Waste:	Not reported
Date Trans7 Transported Waste:	Not reported
Date Trans8 Transported Waste:	Not reported
Date Trans9 Transported Waste:	Not reported
Date Trans10 Transported Waste:	Not reported
Date TSDF Received Waste:	Not reported
TSDF EPA Facility Name:	Not reported
QTY Units:	Not reported
Transporter SEQ ID:	Not reported
Transporter-1 Date:	Not reported
Waste SEQ ID:	Not reported
Waste Type Code 2:	Not reported
Waste Type Code 3:	Not reported
Waste Type Code 4:	Not reported
Waste Type Code 5:	Not reported
Waste Type Code 6:	Not reported
Date Accepted:	Not reported
Manifest Discrepancy Type:	Not reported
Data Entry Number:	Not reported
Was Load Rejected:	NEW YORK, NY 10003
Reason Load Was Rejected:	Not reported

Waste:

Manifest Year:	Not reported
Waste Code:	D008
Hand Code:	H141
Quantity:	348.00 kilograms

U271 **CONSOLIDATED EDISON** **NY MANIFEST** **S109064876**
NNE **YORK ST BETWEEN GOLD & NAVY** **N/A**
1/8-1/4 **BROOKLYN, NY 11201**
0.207 mi.
1095 ft. **Site 1 of 8 in cluster U**

Relative:
Higher

Actual:
26 ft.

NY MANIFEST:

Name:	CONSOLIDATED EDISON
Address:	YORK ST BETWEEN GOLD & NAVY
City,State,Zip:	BROOKLYN, NY 11201
Country:	USA
EPA ID:	NYP004157913
Facility Status:	Not reported
Location Address 1:	YORK ST BETWEEN GOLD & NAVY
Code:	BP
Location Address 2:	Not reported
Total Tanks:	Not reported
Location City:	BROOKLYN
Location State:	NY
Location Zip:	11201
Location Zip 4:	Not reported

NY MANIFEST:

EPAID:	NYP004157913
Mailing Name:	CONSOLIDATED EDISON

CONSOLIDATED EDISON (Continued) **S109064876**

Mailing Contact:	FRANKLYN MURRAY
Mailing Address 1:	4 IRVING PLACE RM 828
Mailing Address 2:	Not reported
Mailing City:	NEW YORK
Mailing State:	NY
Mailing Zip:	10003
Mailing Zip 4:	Not reported
Mailing Country:	USA
Mailing Phone:	2124602808

NY MANIFEST:

Document ID:	Not reported
Manifest Status:	Not reported
seq:	Not reported
Year:	2018
Trans1 State ID:	NYD006982359
Trans2 State ID:	Not reported
Generator Ship Date:	04/15/2008
Trans1 Recv Date:	04/15/2008
Trans2 Recv Date:	Not reported
TSD Site Recv Date:	04/16/2008
Part A Recv Date:	Not reported
Part B Recv Date:	Not reported
Generator EPA ID:	NYP004157913
Trans1 EPA ID:	Not reported
Trans2 EPA ID:	Not reported
TSDF ID 1:	NYD077444263
TSDF ID 2:	Not reported
Manifest Tracking Number:	001451184FLE
Import Indicator:	N
Export Indicator:	N
Discr Quantity Indicator:	N
Discr Type Indicator:	N
Discr Residue Indicator:	N
Discr Partial Reject Indicator:	N
Discr Full Reject Indicator:	N
Manifest Ref Number:	Not reported
Alt Facility RCRA ID:	Not reported
Alt Facility Sign Date:	Not reported
MGMT Method Type Code:	H141
Waste Code:	Not reported
Waste Code:	Not reported
Waste Code:	Not reported
Waste Code:	Not reported
Waste Code:	Not reported
Waste Code:	Not reported
Quantity:	50
Units:	K - Kilograms (2.2 pounds)
Number of Containers:	1
Container Type:	DM - Metal drums, barrels
Handling Method:	L Landfill.
Specific Gravity:	1
Waste Code:	D006
Waste Code 1_2:	D007
Waste Code 1_3:	D008
Waste Code 1_4:	B007
Waste Code 1_5:	Not reported

CONSOLIDATED EDISON (Continued) **S109064876**

Waste Code 1_6: Not reported

V272 **CON EDISON** **NJ MANIFEST** **S120667463**
East **14 N ELIOT PL** **N/A**
1/8-1/4 **BROOKLYN, NY 11205**
0.208 mi.
1100 ft. **Site 1 of 7 in cluster V**

Relative: **Lower**

Actual: **12 ft.**

NJ MANIFEST:

EPA Id:	NYP004733812
Mail Address:	IRVING PL, 15TH FL NE
Mail City/State/Zip:	NEW YORK, NY 10003
Facility Phone:	Not reported
Emergency Phone:	Not reported
Contact:	THOMAS TEELING
Comments:	Not reported
SIC Code:	Not reported
County:	NY047
Municipal:	Not reported
Previous EPA Id:	Not reported
Gen Flag:	Not reported
Trans Flag:	Not reported
TSDF Flag:	Not reported
Name Change:	Not reported
Date Change:	Not reported

Manifest:

Manifest Number:	002621063GBF
EPA ID:	NYP004733812
Date Shipped:	2/18/2015
TSDF EPA ID:	NJD991291105
Transporter EPA ID:	NJD003812047
Transporter 2 EPA ID:	Not reported
Transporter 3 EPA ID:	Not reported
Transporter 4 EPA ID:	Not reported
Transporter 5 EPA ID:	Not reported
Transporter 6 EPA ID:	Not reported
Transporter 7 EPA ID:	Not reported
Transporter 8 EPA ID:	Not reported
Transporter 9 EPA ID:	Not reported
Transporter 10 EPA ID:	Not reported
Date Trans1 Transported Waste:	Not reported
Date Trans2 Transported Waste:	Not reported
Date Trans3 Transported Waste:	Not reported
Date Trans4 Transported Waste:	Not reported
Date Trans5 Transported Waste:	Not reported
Date Trans6 Transported Waste:	Not reported
Date Trans7 Transported Waste:	Not reported
Date Trans8 Transported Waste:	Not reported
Date Trans9 Transported Waste:	Not reported
Date Trans10 Transported Waste:	Not reported
Date TSDF Received Waste:	Not reported
TSDF EPA Facility Name:	Not reported
QTY Units:	Not reported
Transporter SEQ ID:	Not reported
Transporter-1 Date:	Not reported
Waste SEQ ID:	Not reported

CON EDISON (Continued) **S120667463**

Waste Type Code 2:	Not reported
Waste Type Code 3:	Not reported
Waste Type Code 4:	Not reported
Waste Type Code 5:	Not reported
Waste Type Code 6:	Not reported
Date Accepted:	Not reported
Manifest Discrepancy Type:	Not reported
Data Entry Number:	Not reported
Was Load Rejected:	NEW YORK, NY 10003
Reason Load Was Rejected:	Not reported

V273 **CON EDISON** **RCRA NonGen / NLR** **1018278602**
East **14 N ELIOT PL** **FINDS** **NYP004733812**
1/8-1/4 **BROOKLYN, NY 11205** **ECHO**
0.208 mi.
1100 ft. **Site 2 of 7 in cluster V**

Relative: **Lower**

Actual: **12 ft.**

RCRA Listings:

Date Form Received by Agency:	20150218
Handler Name:	Con Edison
Handler Address:	14 N ELIOT PL
Handler City,State,Zip:	BROOKLYN, NY 11205
EPA ID:	NYP004733812
Contact Name:	THOMAS TEELING
Contact Address:	Not reported
Contact City,State,Zip:	Not reported
Contact Telephone:	212-460-3770
Contact Fax:	Not reported
Contact Email:	Not reported
Contact Title:	Not reported
EPA Region:	02
Land Type:	Private
Federal Waste Generator Description:	Not a generator, verified
Non-Notifier:	Not reported
Biennial Report Cycle:	Not reported
Accessibility:	Not reported
Active Site Indicator:	Not reported
State District Owner:	Ny
State District:	NYSDEC R2
Mailing Address:	IRVING PL, 15TH FL NE
Mailing City,State,Zip:	NEW YORK, NY 10003
Owner Name:	Not reported
Owner Type:	Not reported
Operator Name:	Not reported
Operator Type:	Not reported
Short-Term Generator Activity:	No
Importer Activity:	No
Mixed Waste Generator:	No
Transporter Activity:	No
Transfer Facility Activity:	No
Recycler Activity with Storage:	No
Small Quantity On-Site Burner Exemption:	No
Smelting Melting and Refining Furnace Exemption:	No
Underground Injection Control:	No
Off-Site Waste Receipt:	No
Universal Waste Indicator:	No

CON EDISON (Continued) **1018278602**

Universal Waste Destination Facility:	No
Federal Universal Waste:	No
Active Site State-Reg Handler:	---
Federal Facility Indicator:	Not reported
Hazardous Secondary Material Indicator:	NN
Sub-Part K Indicator:	Not reported
2018 GPRA Permit Baseline:	Not on the Baseline
2018 GPRA Renewals Baseline:	Not on the Baseline
202 GPRA Corrective Action Baseline:	No
Subject to Corrective Action Universe:	No
Non-TSDFs Where RCRA CA has Been Imposed Universe:	No
Corrective Action Priority Ranking:	No NCAPS ranking
Environmental Control Indicator:	No
Institutional Control Indicator:	No
Human Exposure Controls Indicator:	N/A
Groundwater Controls Indicator:	N/A
Significant Non-Complier Universe:	No
Unaddressed Significant Non-Complier Universe:	No
Addressed Significant Non-Complier Universe:	No
Significant Non-Complier With a Compliance Schedule Universe:	No
Financial Assurance Required:	Not reported
Handler Date of Last Change:	20160502
Recognized Trader-Importer:	No
Recognized Trader-Exporter:	No
Importer of Spent Lead Acid Batteries:	No
Exporter of Spent Lead Acid Batteries:	No
Recycler Activity Without Storage:	Not reported
Manifest Broker:	Not reported
Sub-Part P Indicator:	No

Historic Generators:

Receive Date:	20150218
Handler Name: CON EDISON	
Federal Waste Generator Description:	Large Quantity Generator
State District Owner:	Ny
Large Quantity Handler of Universal Waste:	No
Recognized Trader Importer:	No
Recognized Trader Exporter:	No
Spent Lead Acid Battery Importer:	No
Spent Lead Acid Battery Exporter:	No
Current Record:	No
Non Storage Recycler Activity:	Not reported
Electronic Manifest Broker:	Not reported

Receive Date:	20150218
Handler Name: CON EDISON	
Federal Waste Generator Description:	Not a generator, verified
State District Owner:	Ny
Large Quantity Handler of Universal Waste:	No
Recognized Trader Importer:	No
Recognized Trader Exporter:	No
Spent Lead Acid Battery Importer:	No
Spent Lead Acid Battery Exporter:	No
Current Record:	Yes
Non Storage Recycler Activity:	Not reported
Electronic Manifest Broker:	Not reported

CON EDISON (Continued) **1018278602**

List of NAICS Codes and Descriptions:
NAICS Codes: No NAICS Codes Found

Facility Has Received Notices of Violations:
Violations: No Violations Found

Evaluation Action Summary:
Evaluations: No Evaluations Found

FINDS:
Registry ID: 110067707967

Click Here for FRS Facility Detail Report:

Environmental Interest/Information System:
RCRAInfo is a national information system that supports the Resource Conservation and Recovery Act (RCRA) program through the tracking of events and activities related to facilities that generate, transport, and treat, store, or dispose of hazardous waste. RCRAInfo allows RCRA program staff to track the notification, permit, compliance, and corrective action activities required under RCRA.

Click this hyperlink while viewing on your computer to access additional FINDS: detail in the EDR Site Report.

ECHO:
Envid: 1018278602
Registry ID: 110067707967
DFR URL: http://echo.epa.gov/detailed-facility-report?fid=110067707967
Name: CON EDISON
Address: 14 N ELIOT PL
City,State,Zip: BROOKLYN, NY 11205

W274 **INGERSOLL HOUSES** **NY AST** **A100294475**
South **85 NAVY WALK** **N/A**
1/8-1/4 **BROOKLYN, NY 11201**
0.210 mi.
1107 ft. **Site 1 of 4 in cluster W**

Relative:
Higher

Actual:
24 ft.

AST:
Name: INGERSOLL HOUSES
Address: 85 NAVY WALK
City,State,Zip: BROOKLYN, NY 11201
Region: STATE
DEC Region: 2
Site Status: Active
Facility Id: 2-474509
Program Type: PBS
UTM X: 586120.80603
UTM Y: 4505475.10237
Expiration Date: 03/28/2024
Site Type: Apartment Building/Office Building

Affiliation Records:
Site Id: 20917
Affiliation Type: Emergency Contact

INGERSOLL HOUSES (Continued) **A100294475**

Company Name:	NYC HOUSING AUTHORITY
Contact Type:	Not reported
Contact Name:	REMEDIATION COORDINATOR
Address1:	Not reported
Address2:	Not reported
City:	Not reported
State:	NN
Zip Code:	Not reported
Country Code:	001
Phone:	(718) 707-5725
EMail:	Not reported
Fax Number:	Not reported
Modified By:	NRLOMBAR
Date Last Modified:	2011-04-19

Site Id:	20917
Affiliation Type:	Mail Contact
Company Name:	NYC HOUSING AUTHORITY
Contact Type:	Not reported
Contact Name:	FUEL OIL REMEDIATION COORDINATOR
Address1:	23-02 49TH AVENUE
Address2:	TECH SERVS DEPT - 5TH FLOOR
City:	LONG ISLAND CITY
State:	NY
Zip Code:	11101
Country Code:	001
Phone:	(718) 707-5725
EMail:	RYAN.MCPHERSON@NYCHA.NYC.GOV
Fax Number:	Not reported
Modified By:	LXZIELIN
Date Last Modified:	2020-05-01

Site Id:	20917
Affiliation Type:	Facility Operator
Company Name:	INGERSOLL HOUSES
Contact Type:	Not reported
Contact Name:	FUEL OIL REMEDIATION UNIT
Address1:	Not reported
Address2:	Not reported
City:	Not reported
State:	NN
Zip Code:	Not reported
Country Code:	001
Phone:	(718) 707-5725
EMail:	Not reported
Fax Number:	Not reported
Modified By:	NRLOMBAR
Date Last Modified:	2014-02-11

Site Id:	20917
Affiliation Type:	Facility Owner
Company Name:	NYC HOUSING AUTHORITY
Contact Type:	COORDINATOR
Contact Name:	YELENA TKACH
Address1:	23-02 49TH AVENUE
Address2:	Not reported
City:	LONG ISLAND CITY

INGERSOLL HOUSES (Continued) **A100294475**

State:	NY
Zip Code:	11101
Country Code:	001
Phone:	(718) 707-5806
EMail:	Not reported
Fax Number:	Not reported
Modified By:	DAFRANCI
Date Last Modified:	2021-06-17

Tank Info:

Tank Number:	W/O 1
Tank Id:	208293
Material Code:	0022
Common Name of Substance:	Waste Oil/Used Oil

Equipment Records:

G01 - Tank Secondary Containment - Diking (Aboveground)
H06 - Tank Leak Detection - Impervious Barrier/Concrete Pad (A/G)
C01 - Pipe Location - Aboveground
E10 - Piping Secondary Containment - Impervious Underlayment
I02 - Overfill - High Level Alarm
L09 - Piping Leak Detection - Exempt Suction Piping
J02 - Dispenser - Suction Dispenser
K00 - Spill Prevention - None
D01 - Pipe Type - Steel/Carbon Steel/Iron
F01 - Pipe External Protection - Painted/Asphalt Coating
A00 - Tank Internal Protection - None
B01 - Tank External Protection - Painted/Asphalt Coating

Tank Location:	Aboveground - on saddles, legs, racks, etc.... Tank bottom is elevated above grade or tank pad, allowing visual inspection.
Tank Type:	Steel/Carbon Steel/Iron
Tank Status:	Closed - Removed
Pipe Model:	Not reported
Install Date:	10/01/1994
Capacity Gallons:	275
Tightness Test Method:	NN
Date Test:	Not reported
Next Test Date:	Not reported
Date Tank Closed:	12/22/2009
Register:	True
Modified By:	MJGRIFFI
Last Modified:	05/09/2022
Material Name:	waste oil/used oil

W275 **INGERSOLL HOUSES** **NY UST** **U004063178**
South **85 NAVY WALK** **N/A**
1/8-1/4 **BROOKLYN, NY 11201**
0.210 mi.
1107 ft. **Site 2 of 4 in cluster W**

Relative:
Higher

Actual:
24 ft.

UST:

Name:	INGERSOLL HOUSES
Address:	85 NAVY WALK
City,State,Zip:	BROOKLYN, NY 11201
Id/Status:	2-474509 / Active
Program Type:	PBS

INGERSOLL HOUSES (Continued) **U004063178**

Region: STATE
DEC Region: 2
Expiration Date: 03/28/2024
UTM X: 586120.80603
UTM Y: 4505475.10237
Site Type: Apartment Building/Office Building

Affiliation Records:

Site Id: 20917
Affiliation Type: Emergency Contact
Company Name: NYC HOUSING AUTHORITY
Contact Type: Not reported
Contact Name: REMEDIATION COORDINATOR
Address1: Not reported
Address2: Not reported
City: Not reported
State: NN
Zip Code: Not reported
Country Code: 001
Phone: (718) 707-5725
EMail: Not reported
Fax Number: Not reported
Modified By: NRLOMBAR
Date Last Modified: 2011-04-19

Site Id: 20917
Affiliation Type: Mail Contact
Company Name: NYC HOUSING AUTHORITY
Contact Type: Not reported
Contact Name: FUEL OIL REMEDIATION COORDINATOR
Address1: 23-02 49TH AVENUE
Address2: TECH SERVS DEPT - 5TH FLOOR
City: LONG ISLAND CITY
State: NY
Zip Code: 11101
Country Code: 001
Phone: (718) 707-5725
EMail: RYAN.MCPHERSON@NYCHA.NYC.GOV
Fax Number: Not reported
Modified By: LXZIELIN
Date Last Modified: 2020-05-01

Site Id: 20917
Affiliation Type: Facility Operator
Company Name: INGERSOLL HOUSES
Contact Type: Not reported
Contact Name: FUEL OIL REMEDIATION UNIT
Address1: Not reported
Address2: Not reported
City: Not reported
State: NN
Zip Code: Not reported
Country Code: 001
Phone: (718) 707-5725
EMail: Not reported
Fax Number: Not reported
Modified By: NRLOMBAR
Date Last Modified: 2014-02-11

INGERSOLL HOUSES (Continued) **U004063178**

Site Id:	20917
Affiliation Type:	Facility Owner
Company Name:	NYC HOUSING AUTHORITY
Contact Type:	COORDINATOR
Contact Name:	YELENA TKACH
Address1:	23-02 49TH AVENUE
Address2:	Not reported
City:	LONG ISLAND CITY
State:	NY
Zip Code:	11101
Country Code:	001
Phone:	(718) 707-5806
EMail:	Not reported
Fax Number:	Not reported
Modified By:	DAFRANCI
Date Last Modified:	2021-06-17

Tank Info:

Tank Number:	1
Tank ID:	172782
Tank Status:	In Service
Material Name:	In Service
Capacity Gallons:	25000
Install Date:	10/01/1993
Date Tank Closed:	Not reported
Registered:	True
Tank Location:	Underground
Tank Type:	Fiberglass coated steel
Material Code:	0001
Common Name of Substance:	#2 Fuel Oil (On-Site Consumption)
Tightness Test Method:	34
Date Test:	08/25/2021
Next Test Date:	Not reported
Pipe Model:	A
Modified By:	MJGRIFFI
Last Modified:	05/09/2022

Equipment Records:

G04 - Tank Secondary Containment - Double-Walled (Underground)
F02 - Pipe External Protection - Original Sacrificial Anode
I02 - Overfill - High Level Alarm
K01 - Spill Prevention - Catch Basin
L09 - Piping Leak Detection - Exempt Suction Piping
E00 - Piping Secondary Containment - None
B04 - Tank External Protection - Fiberglass
J02 - Dispenser - Suction Dispenser
F06 - Pipe External Protection - Wrapped
C02 - Pipe Location - Underground/On-ground
D01 - Pipe Type - Steel/Carbon Steel/Iron
H01 - Tank Leak Detection - Interstitial - Electronic Monitoring
A00 - Tank Internal Protection - None

Tank Number:	OLD 1
Tank ID:	172784

INGERSOLL HOUSES (Continued) **U004063178**

Tank Status: Closed - In Place
Material Name: Closed - In Place
Capacity Gallons: 35000
Install Date: 02/01/1944
Date Tank Closed: 03/01/1993
Registered: True
Tank Location: Underground
Tank Type: Steel/carbon steel
Material Code: 0003
Common Name of Substance: #6 Fuel Oil (On-Site Consumption)

Tightness Test Method: NN
Date Test: Not reported
Next Test Date: Not reported
Pipe Model: Not reported
Modified By: MJGRIFFI
Last Modified: 05/09/2022

Equipment Records:

I04 - Overfill - Product Level Gauge (A/G)
H00 - Tank Leak Detection - None
G00 - Tank Secondary Containment - None
J02 - Dispenser - Suction Dispenser
F06 - Pipe External Protection - Wrapped
A00 - Tank Internal Protection - None
D01 - Pipe Type - Steel/Carbon Steel/Iron
B00 - Tank External Protection - None
C00 - Pipe Location - No Piping

Tank Number: OLD 2
Tank ID: 37682
Tank Status: Closed - Removed
Material Name: Closed - Removed
Capacity Gallons: 35000
Install Date: 02/01/1944
Date Tank Closed: 03/01/1993
Registered: True
Tank Location: Underground
Tank Type: Steel/carbon steel
Material Code: 0003
Common Name of Substance: #6 Fuel Oil (On-Site Consumption)

Tightness Test Method: NN
Date Test: Not reported
Next Test Date: Not reported
Pipe Model: Not reported
Modified By: MJGRIFFI
Last Modified: 05/09/2022

Equipment Records:

I04 - Overfill - Product Level Gauge (A/G)
H00 - Tank Leak Detection - None
J02 - Dispenser - Suction Dispenser
F06 - Pipe External Protection - Wrapped
G00 - Tank Secondary Containment - None
D01 - Pipe Type - Steel/Carbon Steel/Iron
A00 - Tank Internal Protection - None

INGERSOLL HOUSES (Continued) **U004063178**

C00 - Pipe Location - No Piping
B00 - Tank External Protection - None

V276 **CONSOLIDATED EDISON** **NY MANIFEST** **1009234252**
East **FLUSING AVE AND S ELLIOT PL** **N/A**
1/8-1/4 **BROOKLYN, NY 11201**
0.210 mi.
1110 ft. **Site 3 of 7 in cluster V**

Relative:
Lower

Actual:
10 ft.

NY MANIFEST:

Name:	CONSOLIDATED EDISON
Address:	FLUSING AVE AND S ELLIOT PL
City,State,Zip:	BROOKLYN, NY 11201
Country:	USA
EPA ID:	NYP000927368
Facility Status:	Not reported
Location Address 1:	FLUSING AVE AND S ELLIOT PL
Code:	BP
Location Address 2:	Not reported
Total Tanks:	Not reported
Location City:	BROOKLYN
Location State:	NY
Location Zip:	11201
Location Zip 4:	Not reported

NY MANIFEST:

EPAID:	NYP000927368
Mailing Name:	CONSOLIDATED EDISON
Mailing Contact:	FRANKLIN MURRAY
Mailing Address 1:	4 IRVING PLACE RM 828
Mailing Address 2:	Not reported
Mailing City:	NEW YORK
Mailing State:	NY
Mailing Zip:	10003
Mailing Zip 4:	Not reported
Mailing Country:	USA
Mailing Phone:	2124602808

V277 **CONSOLIDATED EDISON** **NY MANIFEST** **1009239217**
East **FLUSHING AVE & N ELLIOT PL** **N/A**
1/8-1/4 **BROOKLYN, NY 11205**
0.210 mi.
1110 ft. **Site 4 of 7 in cluster V**

Relative:
Lower

Actual:
10 ft.

NY MANIFEST:

Name:	CONSOLIDATED EDISON
Address:	FLUSHING AVE & N ELLIOT PL
City,State,Zip:	BROOKLYN, NY 11205
Country:	USA
EPA ID:	NYP004058756
Facility Status:	Not reported
Location Address 1:	FLUSHING AVE & N ELLIOT PL
Code:	BP
Location Address 2:	Not reported
Total Tanks:	Not reported
Location City:	BROOKLYN

CONSOLIDATED EDISON (Continued) **1009239217**

Location State: NY
Location Zip: 11205
Location Zip 4: Not reported

NY MANIFEST:
EPAID: NYP004058756
Mailing Name: CONSOLIDATED EDISON
Mailing Contact: FRANKLIN MURRAY
Mailing Address 1: 4 IRVING PLACE RM 828
Mailing Address 2: Not reported
Mailing City: NEW YORK
Mailing State: NY
Mailing Zip: 10003
Mailing Zip 4: Not reported
Mailing Country: USA
Mailing Phone: 2124602808

V278 **CONSOLIATED EDISON** **NY MANIFEST** **1009239216**
East **FLUSHING AVE & N ELLIOT PL** **N/A**
1/8-1/4 **BROOKLYN, NY 11205**
0.210 mi.
1110 ft. **Site 5 of 7 in cluster V**

Relative:
Lower

Actual:
10 ft.

NY MANIFEST:
Name: CONSOLIATED EDISON
Address: FLUSHING AVE & N ELLIOT PL
City,State,Zip: BROOKLYN, NY 11205
Country: USA
EPA ID: NYP004058749
Facility Status: Not reported
Location Address 1: FLUSHING AVE & N ELLIOT PL
Code: BP
Location Address 2: Not reported
Total Tanks: Not reported
Location City: BROOKLYN
Location State: NY
Location Zip: 11205
Location Zip 4: Not reported

NY MANIFEST:
EPAID: NYP004058749
Mailing Name: CONSOLIATED EDISON
Mailing Contact: FRANKLIN MURRAY
Mailing Address 1: 4 IRVING PLACE RM 828
Mailing Address 2: Not reported
Mailing City: NEW YORK
Mailing State: NY
Mailing Zip: 10003
Mailing Zip 4: Not reported
Mailing Country: USA
Mailing Phone: 2124602808

U279 **CON EDISON TM2470** **RCRA NonGen / NLR** **1027222033**
NNE **YORK ST & HUDSON AVE** **NYP004042883**
1/8-1/4 **BROOKLYN, NY 11205**
0.213 mi.
1125 ft. **Site 2 of 8 in cluster U**

Relative: **Higher**

Actual: **28 ft.**

RCRA Listings:

Date Form Received by Agency:	20010103
Handler Name:	Con Edison Tm2470
Handler Address:	YORK ST & HUDSON AVE
Handler City,State,Zip:	BROOKLYN, NY 11205
EPA ID:	NYP004042883
Contact Name:	ANTHONY DRUMMINGS
Contact Address:	IRVING PLACE RM 300
Contact City,State,Zip:	NEW YORK, NY 10003
Contact Telephone:	212-460-3770
Contact Fax:	Not reported
Contact Email:	Not reported
Contact Title:	Not reported
EPA Region:	02
Land Type:	Not reported
Federal Waste Generator Description:	Not a generator, verified
Non-Notifier:	Not reported
Biennial Report Cycle:	Not reported
Accessibility:	Not reported
Active Site Indicator:	Not reported
State District Owner:	Ny
State District:	NYSDEC R2
Mailing Address:	IRVING PLACE RM 300
Mailing City,State,Zip:	NEW YORK, NY 10003
Owner Name:	Not reported
Owner Type:	Not reported
Operator Name:	Not reported
Operator Type:	Not reported
Short-Term Generator Activity:	No
Importer Activity:	No
Mixed Waste Generator:	No
Transporter Activity:	No
Transfer Facility Activity:	No
Recycler Activity with Storage:	No
Small Quantity On-Site Burner Exemption:	No
Smelting Melting and Refining Furnace Exemption:	No
Underground Injection Control:	No
Off-Site Waste Receipt:	No
Universal Waste Indicator:	No
Universal Waste Destination Facility:	No
Federal Universal Waste:	No
Active Site State-Reg Handler:	---
Federal Facility Indicator:	Not reported
Hazardous Secondary Material Indicator:	N
Sub-Part K Indicator:	Not reported
2018 GPRA Permit Baseline:	Not on the Baseline
2018 GPRA Renewals Baseline:	Not on the Baseline
202 GPRA Corrective Action Baseline:	No
Subject to Corrective Action Universe:	No
Non-TSDFs Where RCRA CA has Been Imposed Universe:	No
Corrective Action Priority Ranking:	No NCAPS ranking
Environmental Control Indicator:	No
Institutional Control Indicator:	No

CON EDISON TM2470 (Continued) **1027222033**

Human Exposure Controls Indicator:	N/A
Groundwater Controls Indicator:	N/A
Significant Non-Complier Universe:	No
Unaddressed Significant Non-Complier Universe:	No
Addressed Significant Non-Complier Universe:	No
Significant Non-Complier With a Compliance Schedule Universe:	No
Financial Assurance Required:	Not reported
Handler Date of Last Change:	20220502
Recognized Trader-Importer:	No
Recognized Trader-Exporter:	No
Importer of Spent Lead Acid Batteries:	No
Exporter of Spent Lead Acid Batteries:	No
Recycler Activity Without Storage:	No
Manifest Broker:	No
Sub-Part P Indicator:	No

Historic Generators:

Receive Date:	20010102
Handler Name: TM2470	
Federal Waste Generator Description:	Not a generator, verified
State District Owner:	Ny
Large Quantity Handler of Universal Waste:	No
Recognized Trader Importer:	No
Recognized Trader Exporter:	No
Spent Lead Acid Battery Importer:	No
Spent Lead Acid Battery Exporter:	No
Current Record:	No
Non Storage Recycler Activity:	Not reported
Electronic Manifest Broker:	Not reported

Receive Date:	20010103
Handler Name: CON EDISON TM2470	
Federal Waste Generator Description:	Not a generator, verified
State District Owner:	Ny
Large Quantity Handler of Universal Waste:	No
Recognized Trader Importer:	Not reported
Recognized Trader Exporter:	Not reported
Spent Lead Acid Battery Importer:	Not reported
Spent Lead Acid Battery Exporter:	Not reported
Current Record:	Yes
Non Storage Recycler Activity:	No
Electronic Manifest Broker:	No

Receive Date:	20010101
Handler Name: TM2470	
Federal Waste Generator Description:	Large Quantity Generator
State District Owner:	Ny
Large Quantity Handler of Universal Waste:	No
Recognized Trader Importer:	No
Recognized Trader Exporter:	No
Spent Lead Acid Battery Importer:	No
Spent Lead Acid Battery Exporter:	No
Current Record:	No
Non Storage Recycler Activity:	Not reported
Electronic Manifest Broker:	Not reported

CON EDISON TM2470 (Continued) **1027222033**

List of NAICS Codes and Descriptions:
NAICS Code: 2211
NAICS Description: ELECTRIC POWER GENERATION, TRANSMISSION AND DISTRIBUTION

NAICS Code: 22111
NAICS Description: ELECTRIC POWER GENERATION

Facility Has Received Notices of Violations:
Violations: No Violations Found

Evaluation Action Summary:
Evaluations: No Evaluations Found

U280 **CON EDISON MANHOLE 680** **RCRA NonGen / NLR** **1010327544**
NNE **YORK ST & NAVY ST** **NYP004147195**
1/8-1/4 **BROOKLYN, NY 11201**
0.213 mi.
1125 ft. **Site 3 of 8 in cluster U**

Relative: **Higher**
Actual: **28 ft.**

RCRA Listings:

Date Form Received by Agency:	20070111
Handler Name:	Con Edison Manhole 680
Handler Address:	YORK ST & NAVY ST
Handler City,State,Zip:	BROOKLYN, NY 11201
EPA ID:	NYP004147195
Contact Name:	ANTONIO DELGADO
Contact Address:	4 IRVING PL, RM 828
Contact City,State,Zip:	NEW YORK, NY 10003
Contact Telephone:	718-204-4201
Contact Fax:	Not reported
Contact Email:	Not reported
Contact Title:	Not reported
EPA Region:	02
Land Type:	Not reported
Federal Waste Generator Description:	Not a generator, verified
Non-Notifier:	Not reported
Biennial Report Cycle:	Not reported
Accessibility:	Not reported
Active Site Indicator:	Not reported
State District Owner:	Ny
State District:	NYSDEC R2
Mailing Address:	4 IRVING PL, RM 828
Mailing City,State,Zip:	NEW YORK, NY 10003
Owner Name:	Not reported
Owner Type:	Not reported
Operator Name:	Not reported
Operator Type:	Not reported
Short-Term Generator Activity:	No
Importer Activity:	No
Mixed Waste Generator:	No
Transporter Activity:	No
Transfer Facility Activity:	No
Recycler Activity with Storage:	No
Small Quantity On-Site Burner Exemption:	No
Smelting Melting and Refining Furnace Exemption:	No

CON EDISON MANHOLE 680 (Continued) **1010327544**

Underground Injection Control:	No
Off-Site Waste Receipt:	No
Universal Waste Indicator:	No
Universal Waste Destination Facility:	No
Federal Universal Waste:	No
Active Site State-Reg Handler:	---
Federal Facility Indicator:	Not reported
Hazardous Secondary Material Indicator:	NN
Sub-Part K Indicator:	Not reported
2018 GPRA Permit Baseline:	Not on the Baseline
2018 GPRA Renewals Baseline:	Not on the Baseline
202 GPRA Corrective Action Baseline:	No
Subject to Corrective Action Universe:	No
Non-TSDFs Where RCRA CA has Been Imposed Universe:	No
Corrective Action Priority Ranking:	No NCAPS ranking
Environmental Control Indicator:	No
Institutional Control Indicator:	No
Human Exposure Controls Indicator:	N/A
Groundwater Controls Indicator:	N/A
Significant Non-Complier Universe:	No
Unaddressed Significant Non-Complier Universe:	No
Addressed Significant Non-Complier Universe:	No
Significant Non-Complier With a Compliance Schedule Universe:	No
Financial Assurance Required:	Not reported
Handler Date of Last Change:	20150414
Recognized Trader-Importer:	No
Recognized Trader-Exporter:	No
Importer of Spent Lead Acid Batteries:	No
Exporter of Spent Lead Acid Batteries:	No
Recycler Activity Without Storage:	Not reported
Manifest Broker:	Not reported
Sub-Part P Indicator:	No

Historic Generators:

Receive Date:	20070109
Handler Name: CON EDISON	
Federal Waste Generator Description:	Not reported
State District Owner:	Not reported
Large Quantity Handler of Universal Waste:	No
Recognized Trader Importer:	No
Recognized Trader Exporter:	No
Spent Lead Acid Battery Importer:	No
Spent Lead Acid Battery Exporter:	No
Current Record:	No
Non Storage Recycler Activity:	Not reported
Electronic Manifest Broker:	Not reported

Receive Date:	20070110
Handler Name: CON EDISON	
Federal Waste Generator Description:	Not a generator, verified
State District Owner:	Not reported
Large Quantity Handler of Universal Waste:	No
Recognized Trader Importer:	No
Recognized Trader Exporter:	No
Spent Lead Acid Battery Importer:	No
Spent Lead Acid Battery Exporter:	No

CON EDISON MANHOLE 680 (Continued) **1010327544**

Current Record:	No
Non Storage Recycler Activity:	Not reported
Electronic Manifest Broker:	Not reported
Receive Date:	20070111
Handler Name: CON EDISON MANHOLE 680	
Federal Waste Generator Description:	Not a generator, verified
State District Owner:	Ny
Large Quantity Handler of Universal Waste:	No
Recognized Trader Importer:	No
Recognized Trader Exporter:	No
Spent Lead Acid Battery Importer:	No
Spent Lead Acid Battery Exporter:	No
Current Record:	Yes
Non Storage Recycler Activity:	Not reported
Electronic Manifest Broker:	Not reported

List of NAICS Codes and Descriptions:
NAICS Codes: No NAICS Codes Found

Facility Has Received Notices of Violations:
Violations: No Violations Found

Evaluation Action Summary:
Evaluations: No Evaluations Found

U281 **CON EDISON MANHOLE: 680** **RCRA NonGen / NLR** **1016451439**
NNE **YORK ST & NAVY ST** **NYP004305306**
1/8-1/4 **BROOKLYN, NY 11205**
0.213 mi.
1125 ft. **Site 4 of 8 in cluster U**

Relative: **Higher**
Actual: **28 ft.**

RCRA Listings:

Date Form Received by Agency:	20190503
Handler Name:	Con Edison Manhole: 680
Handler Address:	YORK ST & NAVY ST
Handler City,State,Zip:	BROOKLYN, NY 11205
EPA ID:	NYP004305306
Contact Name:	Not reported
Contact Address:	Not reported
Contact City,State,Zip:	Not reported
Contact Telephone:	Not reported
Contact Fax:	Not reported
Contact Email:	Not reported
Contact Title:	Not reported
EPA Region:	02
Land Type:	Private
Federal Waste Generator Description:	Not a generator, verified
Non-Notifier:	Not reported
Biennial Report Cycle:	Not reported
Accessibility:	Not reported
Active Site Indicator:	Not reported
State District Owner:	Ny
State District:	NYSDEC R2
Mailing Address:	Not reported

CON EDISON MANHOLE: 680 (Continued) **1016451439**

Mailing City,State,Zip:	Not reported
Owner Name:	Not reported
Owner Type:	Not reported
Operator Name:	Not reported
Operator Type:	Not reported
Short-Term Generator Activity:	No
Importer Activity:	No
Mixed Waste Generator:	No
Transporter Activity:	No
Transfer Facility Activity:	No
Recycler Activity with Storage:	No
Small Quantity On-Site Burner Exemption:	No
Smelting Melting and Refining Furnace Exemption:	No
Underground Injection Control:	No
Off-Site Waste Receipt:	No
Universal Waste Indicator:	No
Universal Waste Destination Facility:	No
Federal Universal Waste:	No
Active Site State-Reg Handler:	---
Federal Facility Indicator:	Not reported
Hazardous Secondary Material Indicator:	NN
Sub-Part K Indicator:	Not reported
2018 GPRA Permit Baseline:	Not on the Baseline
2018 GPRA Renewals Baseline:	Not on the Baseline
202 GPRA Corrective Action Baseline:	No
Subject to Corrective Action Universe:	No
Non-TSDFs Where RCRA CA has Been Imposed Universe:	No
Corrective Action Priority Ranking:	No NCAPS ranking
Environmental Control Indicator:	No
Institutional Control Indicator:	No
Human Exposure Controls Indicator:	N/A
Groundwater Controls Indicator:	N/A
Significant Non-Complier Universe:	No
Unaddressed Significant Non-Complier Universe:	No
Addressed Significant Non-Complier Universe:	No
Significant Non-Complier With a Compliance Schedule Universe:	No
Financial Assurance Required:	Not reported
Handler Date of Last Change:	20190503
Recognized Trader-Importer:	No
Recognized Trader-Exporter:	No
Importer of Spent Lead Acid Batteries:	No
Exporter of Spent Lead Acid Batteries:	No
Recycler Activity Without Storage:	Not reported
Manifest Broker:	Not reported
Sub-Part P Indicator:	No

Historic Generators:

Receive Date:	20130428
Handler Name: CON EDISON MANHOLE: 680	
Federal Waste Generator Description:	Conditionally Exempt Small Quantity Generator
State District Owner:	Ny
Large Quantity Handler of Universal Waste:	No
Recognized Trader Importer:	No
Recognized Trader Exporter:	No
Spent Lead Acid Battery Importer:	No
Spent Lead Acid Battery Exporter:	No

CON EDISON MANHOLE: 680 (Continued) **1016451439**

Current Record: No
Non Storage Recycler Activity: Not reported
Electronic Manifest Broker: Not reported

Receive Date: 20190503
Handler Name: CON EDISON MANHOLE: 680
Federal Waste Generator Description: Not a generator, verified
State District Owner: Ny
Large Quantity Handler of Universal Waste: No
Recognized Trader Importer: No
Recognized Trader Exporter: No
Spent Lead Acid Battery Importer: No
Spent Lead Acid Battery Exporter: No
Current Record: Yes
Non Storage Recycler Activity: No
Electronic Manifest Broker: No

List of NAICS Codes and Descriptions:
NAICS Codes: No NAICS Codes Found

Facility Has Received Notices of Violations:
Violations: No Violations Found

Evaluation Action Summary:
Evaluations: No Evaluations Found

U282 **CON EDISON MANHOLE 692** **RCRA NonGen / NLR** **1010327166**
NNE **NAVY ST & YORK ST** **NYP004144952**
1/8-1/4 **BROOKLYN, NY 11201**
0.213 mi.
1125 ft. **Site 5 of 8 in cluster U**

Relative: **Higher**
Actual: **28 ft.**

RCRA Listings:
Date Form Received by Agency: 20070111
Handler Name: Con Edison Manhole 692
Handler Address: NAVY ST & YORK ST
Handler City,State,Zip: BROOKLYN, NY 11201
EPA ID: NYP004144952
Contact Name: DANIEL PONTECORVO
Contact Address: 4 IRVING PL, RM 828
Contact City,State,Zip: NEW YORK, NY 10003
Contact Telephone: 212-580-8383
Contact Fax: Not reported
Contact Email: Not reported
Contact Title: Not reported
EPA Region: 02
Land Type: Not reported
Federal Waste Generator Description: Not a generator, verified
Non-Notifier: Not reported
Biennial Report Cycle: Not reported
Accessibility: Not reported
Active Site Indicator: Not reported
State District Owner: Ny
State District: NYSDEC R2
Mailing Address: 4 IRVING PL, RM 828

CON EDISON MANHOLE 692 (Continued) **1010327166**

Mailing City,State,Zip:	NEW YORK, NY 10003
Owner Name:	Not reported
Owner Type:	Not reported
Operator Name:	Not reported
Operator Type:	Not reported
Short-Term Generator Activity:	No
Importer Activity:	No
Mixed Waste Generator:	No
Transporter Activity:	No
Transfer Facility Activity:	No
Recycler Activity with Storage:	No
Small Quantity On-Site Burner Exemption:	No
Smelting Melting and Refining Furnace Exemption:	No
Underground Injection Control:	No
Off-Site Waste Receipt:	No
Universal Waste Indicator:	No
Universal Waste Destination Facility:	No
Federal Universal Waste:	No
Active Site State-Reg Handler:	---
Federal Facility Indicator:	Not reported
Hazardous Secondary Material Indicator:	NN
Sub-Part K Indicator:	Not reported
2018 GPRA Permit Baseline:	Not on the Baseline
2018 GPRA Renewals Baseline:	Not on the Baseline
202 GPRA Corrective Action Baseline:	No
Subject to Corrective Action Universe:	No
Non-TSDFs Where RCRA CA has Been Imposed Universe:	No
Corrective Action Priority Ranking:	No NCAPS ranking
Environmental Control Indicator:	No
Institutional Control Indicator:	No
Human Exposure Controls Indicator:	N/A
Groundwater Controls Indicator:	N/A
Significant Non-Complier Universe:	No
Unaddressed Significant Non-Complier Universe:	No
Addressed Significant Non-Complier Universe:	No
Significant Non-Complier With a Compliance Schedule Universe:	No
Financial Assurance Required:	Not reported
Handler Date of Last Change:	20150414
Recognized Trader-Importer:	No
Recognized Trader-Exporter:	No
Importer of Spent Lead Acid Batteries:	No
Exporter of Spent Lead Acid Batteries:	No
Recycler Activity Without Storage:	Not reported
Manifest Broker:	Not reported
Sub-Part P Indicator:	No

Historic Generators:

Receive Date:	20070109
Handler Name: CON EDISON	
Federal Waste Generator Description:	Not reported
State District Owner:	Not reported
Large Quantity Handler of Universal Waste:	No
Recognized Trader Importer:	No
Recognized Trader Exporter:	No
Spent Lead Acid Battery Importer:	No
Spent Lead Acid Battery Exporter:	No

CON EDISON MANHOLE 692 (Continued) **1010327166**

Current Record:	No
Non Storage Recycler Activity:	Not reported
Electronic Manifest Broker:	Not reported
Receive Date:	20070110
Handler Name: CON EDISON	
Federal Waste Generator Description:	Not a generator, verified
State District Owner:	Not reported
Large Quantity Handler of Universal Waste:	No
Recognized Trader Importer:	No
Recognized Trader Exporter:	No
Spent Lead Acid Battery Importer:	No
Spent Lead Acid Battery Exporter:	No
Current Record:	No
Non Storage Recycler Activity:	Not reported
Electronic Manifest Broker:	Not reported
Receive Date:	20070111
Handler Name: CON EDISON MANHOLE 692	
Federal Waste Generator Description:	Not a generator, verified
State District Owner:	Ny
Large Quantity Handler of Universal Waste:	No
Recognized Trader Importer:	No
Recognized Trader Exporter:	No
Spent Lead Acid Battery Importer:	No
Spent Lead Acid Battery Exporter:	No
Current Record:	Yes
Non Storage Recycler Activity:	Not reported
Electronic Manifest Broker:	Not reported

List of NAICS Codes and Descriptions:
NAICS Codes: No NAICS Codes Found

Facility Has Received Notices of Violations:
Violations: No Violations Found

Evaluation Action Summary:
Evaluations: No Evaluations Found

U283 **CON EDISON** **RCRA NonGen / NLR** **1019905454**
NNE **YORK ST & HUDSON AVE** **NYP004809830**
1/8-1/4 **BROOKLYN, NY 11215**
0.213 mi.
1125 ft. **Site 6 of 8 in cluster U**

Relative:
Higher

Actual:
28 ft.

RCRA Listings:

Date Form Received by Agency:	20150720
Handler Name:	Con Edison
Handler Address:	YORK ST & HUDSON AVE
Handler City,State,Zip:	BROOKLYN, NY 11215
EPA ID:	NYP004809830
Contact Name:	THOMAS TEELING
Contact Address:	Not reported
Contact City,State,Zip:	Not reported
Contact Telephone:	212-460-3770

CON EDISON (Continued) **1019905454**

Contact Fax:	Not reported
Contact Email:	Not reported
Contact Title:	Not reported
EPA Region:	02
Land Type:	Private
Federal Waste Generator Description:	Not a generator, verified
Non-Notifier:	Not reported
Biennial Report Cycle:	Not reported
Accessibility:	Not reported
Active Site Indicator:	Not reported
State District Owner:	Ny
State District:	NYSDEC R2
Mailing Address:	IRVING PL 15TH FL NE
Mailing City,State,Zip:	NEW YORK, NY 10003
Owner Name:	Not reported
Owner Type:	Not reported
Operator Name:	Not reported
Operator Type:	Not reported
Short-Term Generator Activity:	No
Importer Activity:	No
Mixed Waste Generator:	No
Transporter Activity:	No
Transfer Facility Activity:	No
Recycler Activity with Storage:	No
Small Quantity On-Site Burner Exemption:	No
Smelting Melting and Refining Furnace Exemption:	No
Underground Injection Control:	No
Off-Site Waste Receipt:	No
Universal Waste Indicator:	No
Universal Waste Destination Facility:	No
Federal Universal Waste:	No
Active Site State-Reg Handler:	---
Federal Facility Indicator:	Not reported
Hazardous Secondary Material Indicator:	NN
Sub-Part K Indicator:	Not reported
2018 GPRA Permit Baseline:	Not on the Baseline
2018 GPRA Renewals Baseline:	Not on the Baseline
202 GPRA Corrective Action Baseline:	No
Subject to Corrective Action Universe:	No
Non-TSDFs Where RCRA CA has Been Imposed Universe:	No
Corrective Action Priority Ranking:	No NCAPS ranking
Environmental Control Indicator:	No
Institutional Control Indicator:	No
Human Exposure Controls Indicator:	N/A
Groundwater Controls Indicator:	N/A
Significant Non-Complier Universe:	No
Unaddressed Significant Non-Complier Universe:	No
Addressed Significant Non-Complier Universe:	No
Significant Non-Complier With a Compliance Schedule Universe:	No
Financial Assurance Required:	Not reported
Handler Date of Last Change:	20160909
Recognized Trader-Importer:	No
Recognized Trader-Exporter:	No
Importer of Spent Lead Acid Batteries:	No
Exporter of Spent Lead Acid Batteries:	No
Recycler Activity Without Storage:	Not reported
Manifest Broker:	Not reported

CON EDISON (Continued) **1019905454**

Sub-Part P Indicator: No

Historic Generators:

Receive Date:	20150720
Handler Name: CON EDISON	
Federal Waste Generator Description:	Large Quantity Generator
State District Owner:	Ny
Large Quantity Handler of Universal Waste:	No
Recognized Trader Importer:	No
Recognized Trader Exporter:	No
Spent Lead Acid Battery Importer:	No
Spent Lead Acid Battery Exporter:	No
Current Record:	No
Non Storage Recycler Activity:	Not reported
Electronic Manifest Broker:	Not reported

Receive Date:	20150720
Handler Name: CON EDISON	
Federal Waste Generator Description:	Not a generator, verified
State District Owner:	Ny
Large Quantity Handler of Universal Waste:	No
Recognized Trader Importer:	No
Recognized Trader Exporter:	No
Spent Lead Acid Battery Importer:	No
Spent Lead Acid Battery Exporter:	No
Current Record:	Yes
Non Storage Recycler Activity:	Not reported
Electronic Manifest Broker:	Not reported

List of NAICS Codes and Descriptions:
NAICS Codes: No NAICS Codes Found

Facility Has Received Notices of Violations:
Violations: No Violations Found

Evaluation Action Summary:
Evaluations: No Evaluations Found

U284 **CONSOLIDATED EDISON** **NY MANIFEST** **S121967016**
NNE **YORK ST & NAVY ST** **N/A**
1/8-1/4 **BROOKLYN, NY 11201**
0.213 mi.
1125 ft. **Site 7 of 8 in cluster U**

Relative:
Higher

Actual:
28 ft.

NY MANIFEST:

Name:	CONSOLIDATED EDISON
Address:	YORK ST & NAVY ST
City,State,Zip:	BROOKLYN, NY 11201
Country:	USA
EPA ID:	NYP004152450
Facility Status:	Not reported
Location Address 1:	YORK ST & NAVY ST
Code:	BP
Location Address 2:	Not reported

CONSOLIDATED EDISON (Continued) **S121967016**

Total Tanks:	Not reported
Location City:	BROOKLYN
Location State:	NY
Location Zip:	11201
Location Zip 4:	Not reported

NY MANIFEST:

EPAID:	NYP004152450
Mailing Name:	CONSOLIDATED EDISON
Mailing Contact:	FRANKLIN MURRAY‘
Mailing Address 1:	4 IRVING PLACE RM 828
Mailing Address 2:	Not reported
Mailing City:	NEW YORK
Mailing State:	NY
Mailing Zip:	10003
Mailing Zip 4:	Not reported
Mailing Country:	USA
Mailing Phone:	2124602808

NY MANIFEST:

Document ID:	Not reported
Manifest Status:	Not reported
seq:	Not reported
Year:	2018
Trans1 State ID:	NYD006982359
Trans2 State ID:	Not reported
Generator Ship Date:	08/14/2007
Trans1 Recv Date:	08/14/2007
Trans2 Recv Date:	Not reported
TSD Site Recv Date:	08/15/2007
Part A Recv Date:	Not reported
Part B Recv Date:	Not reported
Generator EPA ID:	NYP004152450
Trans1 EPA ID:	Not reported
Trans2 EPA ID:	Not reported
TSDF ID 1:	NYD077444263
TSDF ID 2:	Not reported
Manifest Tracking Number:	001451309FLE
Import Indicator:	N
Export Indicator:	N
Discr Quantity Indicator:	N
Discr Type Indicator:	N
Discr Residue Indicator:	N
Discr Partial Reject Indicator:	N
Discr Full Reject Indicator:	N
Manifest Ref Number:	Not reported
Alt Facility RCRA ID:	Not reported
Alt Facility Sign Date:	Not reported
MGMT Method Type Code:	H141
Waste Code:	Not reported
Waste Code:	Not reported
Waste Code:	Not reported
Waste Code:	Not reported
Waste Code:	Not reported
Waste Code:	Not reported
Quantity:	42
Units:	K - Kilograms (2.2 pounds)

CONSOLIDATED EDISON (Continued) **S121967016**

Number of Containers:	1
Container Type:	DM - Metal drums, barrels
Handling Method:	L Landfill.
Specific Gravity:	1
Waste Code:	B007
Waste Code 1_2:	D008
Waste Code 1_3:	Not reported
Waste Code 1_4:	Not reported
Waste Code 1_5:	Not reported
Waste Code 1_6:	Not reported

U285 **CONSOLIDATED EDISON** **NY MANIFEST** **S121967019**
NNE **YORK ST & NAVY ST** **N/A**
1/8-1/4 **BROOKLYN, NY 11201**
0.213 mi.
1125 ft. **Site 8 of 8 in cluster U**

Relative:
Higher

Actual:
28 ft.

NY MANIFEST:

Name:	CONSOLIDATED EDISON
Address:	YORK ST & NAVY ST
City,State,Zip:	BROOKLYN, NY 11201
Country:	USA
EPA ID:	NYP004147195
Facility Status:	Not reported
Location Address 1:	MH680
Code:	BP
Location Address 2:	YORK ST & NAVY ST
Total Tanks:	Not reported
Location City:	BROOKLYN
Location State:	NY
Location Zip:	11201
Location Zip 4:	Not reported

NY MANIFEST:

EPAID:	NYP004147195
Mailing Name:	CONSOLIDATED EDISON
Mailing Contact:	FRANKLYN MURRAY
Mailing Address 1:	4 IRVING PL RM 828
Mailing Address 2:	Not reported
Mailing City:	NEW YORK
Mailing State:	NY
Mailing Zip:	10003
Mailing Zip 4:	Not reported
Mailing Country:	USA
Mailing Phone:	2124602808

NY MANIFEST:

Document ID:	Not reported
Manifest Status:	Not reported
seq:	Not reported
Year:	2018
Trans1 State ID:	NYD006982359
Trans2 State ID:	Not reported
Generator Ship Date:	12/19/2006
Trans1 Recv Date:	12/19/2006
Trans2 Recv Date:	Not reported
TSD Site Recv Date:	12/20/2006

CONSOLIDATED EDISON (Continued) **S121967019**

Part A Recv Date:	Not reported
Part B Recv Date:	Not reported
Generator EPA ID:	NYP004147195
Trans1 EPA ID:	Not reported
Trans2 EPA ID:	Not reported
TSDF ID 1:	NYD077444263
TSDF ID 2:	Not reported
Manifest Tracking Number:	001436368FLE
Import Indicator:	N
Export Indicator:	N
Discr Quantity Indicator:	N
Discr Type Indicator:	N
Discr Residue Indicator:	N
Discr Partial Reject Indicator:	N
Discr Full Reject Indicator:	N
Manifest Ref Number:	Not reported
Alt Facility RCRA ID:	Not reported
Alt Facility Sign Date:	Not reported
MGMT Method Type Code:	H141
Waste Code:	Not reported
Waste Code:	Not reported
Waste Code:	Not reported
Waste Code:	Not reported
Waste Code:	Not reported
Waste Code:	Not reported
Quantity:	100
Units:	K - Kilograms (2.2 pounds)
Number of Containers:	1
Container Type:	DM - Metal drums, barrels
Handling Method:	L Landfill.
Specific Gravity:	1
Waste Code:	B007
Waste Code 1_2:	D008
Waste Code 1_3:	Not reported
Waste Code 1_4:	Not reported
Waste Code 1_5:	Not reported
Waste Code 1_6:	Not reported

Name:	CONSOLIDATED EDISON
Address:	YORK ST & NAVY ST
City,State,Zip:	BROOKLYN, NY 11201
Country:	USA
EPA ID:	NYP004156261
Facility Status:	Not reported
Location Address 1:	YORK ST & NAVY ST
Code:	BP
Location Address 2:	MH 664
Total Tanks:	Not reported
Location City:	BROOKLYN
Location State:	NY
Location Zip:	11201
Location Zip 4:	Not reported

NY MANIFEST:

EPAID:	NYP004156261
Mailing Name:	CONSOLIDATED EDISON
Mailing Contact:	FRANKLYN MURRAY

CONSOLIDATED EDISON (Continued) **S121967019**

Mailing Address 1:	4 IRVING PLACE RM 828
Mailing Address 2:	Not reported
Mailing City:	NEW YORK
Mailing State:	NY
Mailing Zip:	10003
Mailing Zip 4:	Not reported
Mailing Country:	USA
Mailing Phone:	2124602808

NY MANIFEST:

Document ID:	Not reported
Manifest Status:	Not reported
seq:	Not reported
Year:	2018
Trans1 State ID:	NYD006982359
Trans2 State ID:	Not reported
Generator Ship Date:	02/05/2008
Trans1 Recv Date:	02/05/2008
Trans2 Recv Date:	Not reported
TSD Site Recv Date:	02/08/2008
Part A Recv Date:	Not reported
Part B Recv Date:	Not reported
Generator EPA ID:	NYP004156261
Trans1 EPA ID:	Not reported
Trans2 EPA ID:	Not reported
TSDF ID 1:	NYD077444263
TSDF ID 2:	Not reported
Manifest Tracking Number:	001451124FLE
Import Indicator:	N
Export Indicator:	N
Discr Quantity Indicator:	N
Discr Type Indicator:	N
Discr Residue Indicator:	N
Discr Partial Reject Indicator:	N
Discr Full Reject Indicator:	N
Manifest Ref Number:	Not reported
Alt Facility RCRA ID:	Not reported
Alt Facility Sign Date:	Not reported
MGMT Method Type Code:	H141
Waste Code:	Not reported
Waste Code:	Not reported
Waste Code:	Not reported
Waste Code:	Not reported
Waste Code:	Not reported
Waste Code:	Not reported
Quantity:	50
Units:	K - Kilograms (2.2 pounds)
Number of Containers:	1
Container Type:	DM - Metal drums, barrels
Handling Method:	L Landfill.
Specific Gravity:	1
Waste Code:	D007
Waste Code 1_2:	B007
Waste Code 1_3:	Not reported
Waste Code 1_4:	Not reported
Waste Code 1_5:	Not reported
Waste Code 1_6:	Not reported

CONSOLIDATED EDISON (Continued) **S121967019**

Click this hyperlink while viewing on your computer to access
-1 additional NY MANIFEST: record(s) in the EDR Site Report.

S286 **TEAM OBSOLETE** **RCRA NonGen / NLR** **1000790339**
SSW **315 GOLD ST** **FINDS** **NYD987018231**
1/8-1/4 **BROOKLYN, NY 11201** **ECHO**
0.213 mi.
1127 ft. **Site 2 of 19 in cluster S**

Relative:
Higher

Actual:
28 ft.

RCRA Listings:

Date Form Received by Agency:	20070101
Handler Name:	Team Obsolete
Handler Address:	315 GOLD ST
Handler City,State,Zip:	BROOKLYN, NY 11201-3003
EPA ID:	NYD987018231
Contact Name:	Not reported
Contact Address:	GOLD ST
Contact City,State,Zip:	BROOKLYN, NY 11201
Contact Telephone:	Not reported
Contact Fax:	Not reported
Contact Email:	Not reported
Contact Title:	Not reported
EPA Region:	02
Land Type:	Not reported
Federal Waste Generator Description:	Not a generator, verified
Non-Notifier:	Not reported
Biennial Report Cycle:	Not reported
Accessibility:	Not reported
Active Site Indicator:	Not reported
State District Owner:	Ny
State District:	NYSDEC R2
Mailing Address:	GOLD ST
Mailing City,State,Zip:	BROOKLYN, NY 11201
Owner Name:	Robert Iannucci
Owner Type:	Private
Operator Name:	Robert Iannucci
Operator Type:	Private
Short-Term Generator Activity:	No
Importer Activity:	No
Mixed Waste Generator:	No
Transporter Activity:	No
Transfer Facility Activity:	No
Recycler Activity with Storage:	No
Small Quantity On-Site Burner Exemption:	No
Smelting Melting and Refining Furnace Exemption:	No
Underground Injection Control:	No
Off-Site Waste Receipt:	No
Universal Waste Indicator:	No
Universal Waste Destination Facility:	No
Federal Universal Waste:	No
Active Site State-Reg Handler:	---
Federal Facility Indicator:	Not reported
Hazardous Secondary Material Indicator:	N
Sub-Part K Indicator:	Not reported
2018 GPRA Permit Baseline:	Not on the Baseline
2018 GPRA Renewals Baseline:	Not on the Baseline
202 GPRA Corrective Action Baseline:	No
Subject to Corrective Action Universe:	No

TEAM OBSOLETE (Continued) **1000790339**

Non-TSDFs Where RCRA CA has Been Imposed Universe:	No
Corrective Action Priority Ranking:	No NCAPS ranking
Environmental Control Indicator:	No
Institutional Control Indicator:	No
Human Exposure Controls Indicator:	N/A
Groundwater Controls Indicator:	N/A
Significant Non-Complier Universe:	No
Unaddressed Significant Non-Complier Universe:	No
Addressed Significant Non-Complier Universe:	No
Significant Non-Complier With a Compliance Schedule Universe:	No
Financial Assurance Required:	Not reported
Handler Date of Last Change:	20150414
Recognized Trader-Importer:	No
Recognized Trader-Exporter:	No
Importer of Spent Lead Acid Batteries:	No
Exporter of Spent Lead Acid Batteries:	No
Recycler Activity Without Storage:	No
Manifest Broker:	No
Sub-Part P Indicator:	No

Hazardous Waste Summary:

Waste Code:	D001
Waste Description:	Ignitable Waste
Waste Code:	D002
Waste Description:	Corrosive Waste
Waste Code:	F001
Waste Description:	The Following Spent Halogenated Solvents Used In Degreasing: Tetrachloroethylene, Trichlorethylene, Methylene Chloride, 1,1,1-Trichloroethane, Carbon Tetrachloride And Chlorinated Fluorocarbons; All Spent Solvent Mixtures/Blends Used In Degreasing Containing, Before Use, A Total Of Ten Percent Or More (By Volume) Of One Or More Of The Above Halogenated Solvents Or Those Solvents Listed In F002, F004, And F005; And Still Bottoms From The Recovery Of These Spent Solvents And Spent Solvent Mixtures.

Handler - Owner Operator:

Owner/Operator Indicator:	Owner
Owner/Operator Name: ROBERT IANNUCCI	
Legal Status:	Private
Date Became Current:	Not reported
Date Ended Current:	Not reported
Owner/Operator Address:	139 HENRY ST
Owner/Operator City,State,Zip:	BROOKLYN, NY 11201
Owner/Operator Telephone:	718-596-0504
Owner/Operator Telephone Ext:	Not reported
Owner/Operator Fax:	Not reported
Owner/Operator Email:	Not reported
Owner/Operator Indicator:	Operator
Owner/Operator Name: ROBERT IANNUCCI	
Legal Status:	Private
Date Became Current:	Not reported
Date Ended Current:	Not reported

TEAM OBSOLETE (Continued) **1000790339**

Owner/Operator Address: 139 HENRY ST
Owner/Operator City,State,Zip: BROOKLYN, NY 11201
Owner/Operator Telephone: 718-596-0504
Owner/Operator Telephone Ext: Not reported
Owner/Operator Fax: Not reported
Owner/Operator Email: Not reported

Owner/Operator Indicator: Owner
Owner/Operator Name: ROBERT IANNUCCI
Legal Status: Private
Date Became Current: Not reported
Date Ended Current: Not reported
Owner/Operator Address: 139 HENRY ST
Owner/Operator City,State,Zip: BROOKLYN, NY 11201
Owner/Operator Telephone: 718-596-0504
Owner/Operator Telephone Ext: Not reported
Owner/Operator Fax: Not reported
Owner/Operator Email: Not reported

Historic Generators:
Receive Date: 19990708
Handler Name: TEAM OBSOLETE
Federal Waste Generator Description: Not a generator, verified
State District Owner: Ny
Large Quantity Handler of Universal Waste: No
Recognized Trader Importer: No
Recognized Trader Exporter: No
Spent Lead Acid Battery Importer: No
Spent Lead Acid Battery Exporter: No
Current Record: No
Non Storage Recycler Activity: Not reported
Electronic Manifest Broker: Not reported

Receive Date: 20060101
Handler Name: TEAM OBSOLETE
Federal Waste Generator Description: Not a generator, verified
State District Owner: Ny
Large Quantity Handler of Universal Waste: No
Recognized Trader Importer: No
Recognized Trader Exporter: No
Spent Lead Acid Battery Importer: No
Spent Lead Acid Battery Exporter: No
Current Record: No
Non Storage Recycler Activity: Not reported
Electronic Manifest Broker: Not reported

Receive Date: 20070101
Handler Name: TEAM OBSOLETE
Federal Waste Generator Description: Not a generator, verified
State District Owner: Ny
Large Quantity Handler of Universal Waste: No
Recognized Trader Importer: No
Recognized Trader Exporter: No
Spent Lead Acid Battery Importer: No
Spent Lead Acid Battery Exporter: No
Current Record: Yes
Non Storage Recycler Activity: Not reported

TEAM OBSOLETE (Continued) **1000790339**

Electronic Manifest Broker: Not reported

Receive Date: 19921016
Handler Name: TEAM OBSOLETE
Federal Waste Generator Description: Small Quantity Generator
State District Owner: Ny
Large Quantity Handler of Universal Waste: No
Recognized Trader Importer: No
Recognized Trader Exporter: No
Spent Lead Acid Battery Importer: No
Spent Lead Acid Battery Exporter: No
Current Record: No
Non Storage Recycler Activity: Not reported
Electronic Manifest Broker: Not reported

List of NAICS Codes and Descriptions:
NAICS Codes: No NAICS Codes Found

Has the Facility Received Notices of Violations:
Found Violation: No
Agency Which Determined Violation: Not reported
Violation Short Description: Not reported
Date Violation was Determined: Not reported
Actual Return to Compliance Date: Not reported
Return to Compliance Qualifier: Not reported
Violation Responsible Agency: Not reported
Scheduled Compliance Date: Not reported
Enforcement Identifier: Not reported
Date of Enforcement Action: Not reported
Enforcement Responsible Agency: Not reported
Enforcement Docket Number: Not reported
Enforcement Attorney: Not reported
Corrective Action Component: Not reported
Appeal Initiated Date: Not reported
Appeal Resolution Date: Not reported
Disposition Status Date: Not reported
Disposition Status: Not reported
Disposition Status Description: Not reported
Consent/Final Order Sequence Number: Not reported
Consent/Final Order Respondent Name: Not reported
Consent/Final Order Lead Agency: Not reported
Enforcement Type: Not reported
Enforcement Responsible Person: Not reported
Enforcement Responsible Sub-Organization: Not reported
SEP Sequence Number: Not reported
SEP Expenditure Amount: Not reported
SEP Scheduled Completion Date: Not reported
SEP Actual Date: Not reported
SEP Defaulted Date: Not reported
SEP Type: Not reported
SEP Type Description: Not reported
Proposed Amount: Not reported
Final Monetary Amount: Not reported
Paid Amount: Not reported
Final Count: Not reported
Final Amount: Not reported

TEAM OBSOLETE (Continued) **1000790339**

Evaluation Action Summary:

Evaluation Date:	19980924
Evaluation Responsible Agency:	EPA
Found Violation:	No
Evaluation Type Description:	COMPLIANCE EVALUATION INSPECTION ON-SITE
Evaluation Responsible Person Identifier:	R2MD
Evaluation Responsible Sub-Organization:	RCB
Actual Return to Compliance Date:	Not reported
Scheduled Compliance Date:	Not reported
Date of Request:	Not reported
Date Response Received:	Not reported
Request Agency:	Not reported
Former Citation:	Not reported

FINDS:
Registry ID: 110004496439

Click Here for FRS Facility Detail Report:

Environmental Interest/Information System:
RCRAInfo is a national information system that supports the Resource Conservation and Recovery Act (RCRA) program through the tracking of events and activities related to facilities that generate, transport, and treat, store, or dispose of hazardous waste. RCRAInfo allows RCRA program staff to track the notification, permit, compliance, and corrective action activities required under RCRA.

Click this hyperlink while viewing on your computer to access additional FINDS: detail in the EDR Site Report.

ECHO:

Envid:	1000790339
Registry ID:	110004496439
DFR URL:	http://echo.epa.gov/detailed-facility-report?fid=110004496439
Name:	TEAM OBSOLETE
Address:	315 GOLD ST
City,State,Zip:	BROOKLYN, NY 11201

W287 **CON EDISON MANHOLE 1955** **RCRA NonGen / NLR** **1014926466**
South **179 NAVY WALK (E SIDE NAVY WALK S** **NYP004242343**
1/8-1/4 **BROOKLYN, NY 11205**
0.215 mi.
1134 ft. **Site 3 of 4 in cluster W**

Relative: **Higher**
Actual: **23 ft.**

RCRA Listings:

Date Form Received by Agency:	20111023
Handler Name:	Con Edison Manhole 1955
Handler Address:	179 NAVY WALK (E SIDE NAVY WALK S
Handler City,State,Zip:	BROOKLYN, NY 11205
EPA ID:	NYP004242343
Contact Name:	CHRISTOPHER HOGAN
Contact Address:	Not reported
Contact City,State,Zip:	Not reported
Contact Telephone:	212-460-4689
Contact Fax:	Not reported
Contact Email:	Not reported
Contact Title:	SR OFFICE ASSISTANT A X L1-2

CON EDISON MANHOLE 1955 (Continued) **1014926466**

EPA Region:	02
Land Type:	Private
Federal Waste Generator Description:	Not a generator, verified
Non-Notifier:	Not reported
Biennial Report Cycle:	Not reported
Accessibility:	Not reported
Active Site Indicator:	Not reported
State District Owner:	Ny
State District:	NYSDEC R2
Mailing Address:	4 IRVING PL, RM 828
Mailing City,State,Zip:	NEW YORK, NY 10003
Owner Name:	Not reported
Owner Type:	Not reported
Operator Name:	Not reported
Operator Type:	Not reported
Short-Term Generator Activity:	No
Importer Activity:	No
Mixed Waste Generator:	No
Transporter Activity:	No
Transfer Facility Activity:	No
Recycler Activity with Storage:	No
Small Quantity On-Site Burner Exemption:	No
Smelting Melting and Refining Furnace Exemption:	No
Underground Injection Control:	No
Off-Site Waste Receipt:	No
Universal Waste Indicator:	No
Universal Waste Destination Facility:	No
Federal Universal Waste:	No
Active Site State-Reg Handler:	---
Federal Facility Indicator:	Not reported
Hazardous Secondary Material Indicator:	NN
Sub-Part K Indicator:	Not reported
2018 GPRA Permit Baseline:	Not on the Baseline
2018 GPRA Renewals Baseline:	Not on the Baseline
202 GPRA Corrective Action Baseline:	No
Subject to Corrective Action Universe:	No
Non-TSDFs Where RCRA CA has Been Imposed Universe:	No
Corrective Action Priority Ranking:	No NCAPS ranking
Environmental Control Indicator:	No
Institutional Control Indicator:	No
Human Exposure Controls Indicator:	N/A
Groundwater Controls Indicator:	N/A
Significant Non-Complier Universe:	No
Unaddressed Significant Non-Complier Universe:	No
Addressed Significant Non-Complier Universe:	No
Significant Non-Complier With a Compliance Schedule Universe:	No
Financial Assurance Required:	Not reported
Handler Date of Last Change:	20120302
Recognized Trader-Importer:	No
Recognized Trader-Exporter:	No
Importer of Spent Lead Acid Batteries:	No
Exporter of Spent Lead Acid Batteries:	No
Recycler Activity Without Storage:	Not reported
Manifest Broker:	Not reported
Sub-Part P Indicator:	No

CON EDISON MANHOLE 1955 (Continued) **1014926466**

Historic Generators:
Receive Date: 20110923
Handler Name: CON EDISON MANHOLE 1955
Federal Waste Generator Description: Conditionally Exempt Small Quantity Generator
State District Owner: Ny
Large Quantity Handler of Universal Waste: No
Recognized Trader Importer: No
Recognized Trader Exporter: No
Spent Lead Acid Battery Importer: No
Spent Lead Acid Battery Exporter: No
Current Record: No
Non Storage Recycler Activity: Not reported
Electronic Manifest Broker: Not reported

Receive Date: 20111023
Handler Name: CON EDISON MANHOLE 1955
Federal Waste Generator Description: Not a generator, verified
State District Owner: Ny
Large Quantity Handler of Universal Waste: No
Recognized Trader Importer: No
Recognized Trader Exporter: No
Spent Lead Acid Battery Importer: No
Spent Lead Acid Battery Exporter: No
Current Record: Yes
Non Storage Recycler Activity: Not reported
Electronic Manifest Broker: Not reported

List of NAICS Codes and Descriptions:
NAICS Codes: No NAICS Codes Found

Facility Has Received Notices of Violations:
Violations: No Violations Found

Evaluation Action Summary:
Evaluations: No Evaluations Found

S288 **CON EDISON - SERVICE BOX 9535** **RCRA-LQG** **1024891753**
South **102 PRINCE ST** **NYP005141908**
1/8-1/4 **BROOKLYN, NY 11201**
0.216 mi.
1139 ft. **Site 3 of 19 in cluster S**

Relative: **Higher**
Actual: **25 ft.**

RCRA Listings:
Date Form Received by Agency: 20180410
Handler Name: Con Edison - Service Box 9535
Handler Address: 102 PRINCE ST
Handler City,State,Zip: BROOKLYN, NY 11201
EPA ID: NYP005141908
Contact Name: ALYSSA SOTTO
Contact Address: IRVING PLACE, 15TH FL NE
Contact City,State,Zip: NEW YORK, NY 10003
Contact Telephone: 212-460-2757
Contact Fax: Not reported
Contact Email: SOTTOA@CONED.COM
Contact Title: ASSOCIATE SCIENTIST

CON EDISON - SERVICE BOX 9535 (Continued) **1024891753**

EPA Region:	02
Land Type:	Private
Federal Waste Generator Description:	Large Quantity Generator
Non-Notifier:	Not reported
Biennial Report Cycle:	2017
Accessibility:	Not reported
Active Site Indicator:	Handler Activities
State District Owner:	Ny
State District:	NYSDEC R2
Mailing Address:	IRVING PLACE, 15TH FL NE
Mailing City,State,Zip:	NEW YORK, NY 10003
Owner Name:	Consolidated Edison Company Of Ny, Inc.
Owner Type:	Private
Operator Name:	Consolidated Edison Company Of Ny, Inc.
Operator Type:	Private
Short-Term Generator Activity:	No
Importer Activity:	No
Mixed Waste Generator:	No
Transporter Activity:	No
Transfer Facility Activity:	No
Recycler Activity with Storage:	No
Small Quantity On-Site Burner Exemption:	No
Smelting Melting and Refining Furnace Exemption:	No
Underground Injection Control:	No
Off-Site Waste Receipt:	No
Universal Waste Indicator:	No
Universal Waste Destination Facility:	No
Federal Universal Waste:	No
Active Site State-Reg Handler:	---
Federal Facility Indicator:	Not reported
Hazardous Secondary Material Indicator:	NN
Sub-Part K Indicator:	Not reported
2018 GPRA Permit Baseline:	Not on the Baseline
2018 GPRA Renewals Baseline:	Not on the Baseline
202 GPRA Corrective Action Baseline:	No
Subject to Corrective Action Universe:	No
Non-TSDFs Where RCRA CA has Been Imposed Universe:	No
Corrective Action Priority Ranking:	No NCAPS ranking
Environmental Control Indicator:	No
Institutional Control Indicator:	No
Human Exposure Controls Indicator:	N/A
Groundwater Controls Indicator:	N/A
Significant Non-Complier Universe:	No
Unaddressed Significant Non-Complier Universe:	No
Addressed Significant Non-Complier Universe:	No
Significant Non-Complier With a Compliance Schedule Universe:	No
Financial Assurance Required:	Not reported
Handler Date of Last Change:	20181106
Recognized Trader-Importer:	No
Recognized Trader-Exporter:	No
Importer of Spent Lead Acid Batteries:	No
Exporter of Spent Lead Acid Batteries:	No
Recycler Activity Without Storage:	No
Manifest Broker:	No
Sub-Part P Indicator:	No

CON EDISON - SERVICE BOX 9535 (Continued) **1024891753**

Biennial: List of Years
Year: 2017

Click Here for Biennial Reporting System Data:

Hazardous Waste Summary:
Waste Code: D008
Waste Description: Lead

Handler - Owner Operator:
Owner/Operator Indicator: Owner
Owner/Operator Name: CONSOLIDATED EDISON COMPANY OF NY, INC.
Legal Status: Private
Date Became Current: 20170918
Date Ended Current: Not reported
Owner/Operator Address: 4 IRVING PLACE
Owner/Operator City,State,Zip: NEW YORK, NY 10003
Owner/Operator Telephone: 212-460-2757
Owner/Operator Telephone Ext: Not reported
Owner/Operator Fax: Not reported
Owner/Operator Email: Not reported

Owner/Operator Indicator: Operator
Owner/Operator Name: CONSOLIDATED EDISON COMPANY OF NY, INC.
Legal Status: Private
Date Became Current: 20170918
Date Ended Current: Not reported
Owner/Operator Address: 4 IRVING PLACE
Owner/Operator City,State,Zip: NEW YORK, NY 10003
Owner/Operator Telephone: 212-460-2757
Owner/Operator Telephone Ext: Not reported
Owner/Operator Fax: Not reported
Owner/Operator Email: Not reported

Historic Generators:
Receive Date: 20180410
Handler Name: CON EDISON - SERVICE BOX 9535
Federal Waste Generator Description: Large Quantity Generator
State District Owner: Ny
Large Quantity Handler of Universal Waste: No
Recognized Trader Importer: No
Recognized Trader Exporter: No
Spent Lead Acid Battery Importer: No
Spent Lead Acid Battery Exporter: No
Current Record: Yes
Non Storage Recycler Activity: No
Electronic Manifest Broker: No

List of NAICS Codes and Descriptions:
NAICS Code: 221122
NAICS Description: ELECTRIC POWER DISTRIBUTION

Facility Has Received Notices of Violations:
Violations: No Violations Found

CON EDISON - SERVICE BOX 9535 (Continued) **1024891753**

Evaluation Action Summary:
Evaluations: No Evaluations Found

S289 **CON EDISON - SERVICE BOX 9535** **NY MANIFEST** **S121968686**
South **102 PRINCE ST** **N/A**
1/8-1/4 **BROOKLYN, NY 11201**
0.216 mi.
1139 ft. **Site 4 of 19 in cluster S**

Relative:
Higher

Actual:
25 ft.

NY MANIFEST:

Name:	CON EDISON - SERVICE BOX 9535
Address:	102 PRINCE ST
City,State,Zip:	BROOKLYN, NY 11201
Country:	USA
EPA ID:	NYP005141908
Facility Status:	Not reported
Location Address 1:	102 PRINCE ST
Code:	BP
Location Address 2:	Not reported
Total Tanks:	Not reported
Location City:	BROOKLYN
Location State:	NY
Location Zip:	11201
Location Zip 4:	Not reported

NY MANIFEST:

EPAID:	NYP005141908
Mailing Name:	CON EDISON - SERVICE BOX 9535
Mailing Contact:	CON EDISON
Mailing Address 1:	4 IRVING PL
Mailing Address 2:	Not reported
Mailing City:	NEW YORK
Mailing State:	NY
Mailing Zip:	10003
Mailing Zip 4:	Not reported
Mailing Country:	USA
Mailing Phone:	Not reported

X290 **MERIT FLATBUSH** **NY AST** **U004159751**
SW **132 FLATBUSH AVE EXTENSION** **N/A**
1/8-1/4 **BROOKLYN, NY 11201**
0.216 mi.
1141 ft. **Site 1 of 4 in cluster X**

Relative:
Higher

Actual:
33 ft.

AST:

Name:	MERIT FLATBUSH
Address:	132 FLATBUSH AVE EXTENSION
City,State,Zip:	BROOKLYN, NY 11201
Region:	STATE
DEC Region:	2
Site Status:	Unregulated/Closed
Facility Id:	2-297445
Program Type:	PBS
UTM X:	585846.45844

MERIT FLATBUSH (Continued) **U004159751**

UTM Y: 4505429.84900
Expiration Date: N/A
Site Type: Unknown

Affiliation Records:

Site Id: 13737
Affiliation Type: Facility Owner
Company Name: MERIT OIL OF NEW YORK INC
Contact Type: Not reported
Contact Name: Not reported
Address1: 551 W LANCASTER AVE
Address2: Not reported
City: HAVERFORD
State: PA
Zip Code: 19041
Country Code: 001
Phone: (610) 527-7900
EMail: Not reported
Fax Number: Not reported
Modified By: TRANSLAT
Date Last Modified: 2004-03-04

Site Id: 13737
Affiliation Type: Mail Contact
Company Name: NYC DEP OF HPD
Contact Type: Not reported
Contact Name: PROP. MGNT
Address1: 75 MAIDEN ST., 6TH FLOOR
Address2: Not reported
City: NEW YORK
State: NY
Zip Code: 10038
Country Code: 001
Phone: Not reported
EMail: Not reported
Fax Number: Not reported
Modified By: TRANSLAT
Date Last Modified: 2004-03-04

Site Id: 13737
Affiliation Type: Facility Operator
Company Name: MERIT FLATBUSH
Contact Type: Not reported
Contact Name: MERIT OIL OF NEW YORK
Address1: Not reported
Address2: Not reported
City: Not reported
State: NN
Zip Code: Not reported
Country Code: 001
Phone: (212) 527-7900
EMail: Not reported
Fax Number: Not reported
Modified By: TRANSLAT
Date Last Modified: 2004-03-04

Site Id: 13737
Affiliation Type: Emergency Contact

MERIT FLATBUSH (Continued) **U004159751**

Company Name:	MERIT OIL OF NEW YORK INC
Contact Type:	Not reported
Contact Name:	MORT CRAINE
Address1:	Not reported
Address2:	Not reported
City:	Not reported
State:	NN
Zip Code:	Not reported
Country Code:	001
Phone:	(212) 527-7900
EMail:	Not reported
Fax Number:	Not reported
Modified By:	TRANSLAT
Date Last Modified:	2004-03-04

Tank Info:

Tank Number:	0D5
Tank Id:	30660
Material Code:	0009
Common Name of Substance:	Gasoline

Equipment Records:

H00 - Tank Leak Detection - None
I00 - Overfill - None
G03 - Tank Secondary Containment - Vault (w/o access)
A00 - Tank Internal Protection - None
J02 - Dispenser - Suction Dispenser
B00 - Tank External Protection - None
C00 - Pipe Location - No Piping
D02 - Pipe Type - Galvanized Steel
F00 - Pipe External Protection - None

Tank Location:	Aboveground in subterranean vault with access for inspections..... Tank in subterranean vault but accessible for inspection.
Tank Type:	Steel/Carbon Steel/Iron
Tank Status:	Closed - Removed
Pipe Model:	Not reported
Install Date:	09/01/1959
Capacity Gallons:	5000
Tightness Test Method:	NN
Date Test:	Not reported
Next Test Date:	Not reported
Date Tank Closed:	Not reported
Register:	True
Modified By:	MJGRIFFI
Last Modified:	05/09/2022
Material Name:	gasoline

Tank Number:	0P6
Tank Id:	30661
Material Code:	0009
Common Name of Substance:	Gasoline

Equipment Records:

G03 - Tank Secondary Containment - Vault (w/o access)

MERIT FLATBUSH (Continued) **U004159751**

H00 - Tank Leak Detection - None
I00 - Overfill - None
A00 - Tank Internal Protection - None
J02 - Dispenser - Suction Dispenser
D02 - Pipe Type - Galvanized Steel
F00 - Pipe External Protection - None
B00 - Tank External Protection - None
C00 - Pipe Location - No Piping

Tank Location:	Aboveground in subterranean vault with access for inspections..... Tank in subterranean vault but accessible for inspection.
Tank Type:	Steel/Carbon Steel/Iron
Tank Status:	Closed - Removed
Pipe Model:	Not reported
Install Date:	09/01/1959
Capacity Gallons:	5000
Tightness Test Method:	NN
Date Test:	Not reported
Next Test Date:	Not reported
Date Tank Closed:	Not reported
Register:	True
Modified By:	MJGRIFFI
Last Modified:	05/09/2022
Material Name:	gasoline

Tank Number:	0R1
Tank Id:	30656
Material Code:	0009
Common Name of Substance:	Gasoline

Equipment Records:

I00 - Overfill - None
G03 - Tank Secondary Containment - Vault (w/o access)
H00 - Tank Leak Detection - None
J02 - Dispenser - Suction Dispenser
A00 - Tank Internal Protection - None
B00 - Tank External Protection - None
C00 - Pipe Location - No Piping
D02 - Pipe Type - Galvanized Steel
F00 - Pipe External Protection - None

Tank Location:	Aboveground in subterranean vault with access for inspections..... Tank in subterranean vault but accessible for inspection.
Tank Type:	Steel/Carbon Steel/Iron
Tank Status:	Closed - Removed
Pipe Model:	Not reported
Install Date:	09/01/1959
Capacity Gallons:	5000
Tightness Test Method:	NN
Date Test:	Not reported
Next Test Date:	Not reported
Date Tank Closed:	Not reported
Register:	True
Modified By:	MJGRIFFI
Last Modified:	05/09/2022
Material Name:	gasoline

MERIT FLATBUSH (Continued) **U004159751**

Tank Number: 0R2
Tank Id: 30657
Material Code: 0009
Common Name of Substance: Gasoline

Equipment Records:
G03 - Tank Secondary Containment - Vault (w/o access)
H00 - Tank Leak Detection - None
I00 - Overfill - None
A00 - Tank Internal Protection - None
J02 - Dispenser - Suction Dispenser
D02 - Pipe Type - Galvanized Steel
F00 - Pipe External Protection - None
B00 - Tank External Protection - None
C00 - Pipe Location - No Piping
Tank Location: Aboveground in subterranean vault with access for inspections.....
Tank in subterranean vault but accessible for inspection.
Tank Type: Steel/Carbon Steel/Iron
Tank Status: Closed - Removed
Pipe Model: Not reported
Install Date: 09/01/1959
Capacity Gallons: 5000
Tightness Test Method: NN
Date Test: Not reported
Next Test Date: Not reported
Date Tank Closed: Not reported
Register: True
Modified By: MJGRIFFI
Last Modified: 05/09/2022
Material Name: gasoline

Tank Number: 0U3
Tank Id: 30658
Material Code: 0009
Common Name of Substance: Gasoline

Equipment Records:
H00 - Tank Leak Detection - None
I00 - Overfill - None
G03 - Tank Secondary Containment - Vault (w/o access)
A00 - Tank Internal Protection - None
J02 - Dispenser - Suction Dispenser
B00 - Tank External Protection - None
C00 - Pipe Location - No Piping
D02 - Pipe Type - Galvanized Steel
F00 - Pipe External Protection - None
Tank Location: Aboveground in subterranean vault with access for inspections.....
Tank in subterranean vault but accessible for inspection.
Tank Type: Steel/Carbon Steel/Iron
Tank Status: Closed - Removed
Pipe Model: Not reported
Install Date: 09/01/1959
Capacity Gallons: 5000
Tightness Test Method: NN
Date Test: Not reported

MERIT FLATBUSH (Continued) **U004159751**

Next Test Date: Not reported
Date Tank Closed: Not reported
Register: True
Modified By: MJGRIFFI
Last Modified: 05/09/2022
Material Name: gasoline

Tank Number: 0U4
Tank Id: 30659
Material Code: 0009
Common Name of Substance: Gasoline

Equipment Records:
G03 - Tank Secondary Containment - Vault (w/o access)
H00 - Tank Leak Detection - None
I00 - Overfill - None
J02 - Dispenser - Suction Dispenser
A00 - Tank Internal Protection - None
D02 - Pipe Type - Galvanized Steel
F00 - Pipe External Protection - None
B00 - Tank External Protection - None
C00 - Pipe Location - No Piping
Tank Location: Aboveground in subterranean vault with access for inspections.....
Tank in subterranean vault but accessible for inspection.
Tank Type: Steel/Carbon Steel/Iron
Tank Status: Closed - Removed
Pipe Model: Not reported
Install Date: 09/01/1959
Capacity Gallons: 5000
Tightness Test Method: NN
Date Test: Not reported
Next Test Date: Not reported
Date Tank Closed: Not reported
Register: True
Modified By: MJGRIFFI
Last Modified: 05/09/2022
Material Name: gasoline

Tank Number: 0W7
Tank Id: 30662
Material Code: 9999
Common Name of Substance: Other

Equipment Records:
I00 - Overfill - None
G03 - Tank Secondary Containment - Vault (w/o access)
H00 - Tank Leak Detection - None
A00 - Tank Internal Protection - None
J02 - Dispenser - Suction Dispenser
B00 - Tank External Protection - None
C00 - Pipe Location - No Piping
D02 - Pipe Type - Galvanized Steel
F00 - Pipe External Protection - None
Tank Location: Aboveground in subterranean vault with access for inspections.....

MERIT FLATBUSH (Continued) **U004159751**

	Tank in subterranean vault but accessible for inspection.
Tank Type:	Steel/Carbon Steel/Iron
Tank Status:	Closed - Removed
Pipe Model:	Not reported
Install Date:	09/01/1959
Capacity Gallons:	2000
Tightness Test Method:	NN
Date Test:	Not reported
Next Test Date:	Not reported
Date Tank Closed:	Not reported
Register:	True
Modified By:	MJGRIFFI
Last Modified:	05/09/2022
Material Name:	other
Tank Number:	0W8
Tank Id:	30663
Material Code:	9999
Common Name of Substance:	Other

Equipment Records:

	G03 - Tank Secondary Containment - Vault (w/o access)
	H00 - Tank Leak Detection - None
	I00 - Overfill - None
	A00 - Tank Internal Protection - None
	J02 - Dispenser - Suction Dispenser
	D02 - Pipe Type - Galvanized Steel
	F00 - Pipe External Protection - None
	B00 - Tank External Protection - None
	C00 - Pipe Location - No Piping
Tank Location:	Aboveground in subterranean vault with access for inspections.....
	Tank in subterranean vault but accessible for inspection.
Tank Type:	Steel/Carbon Steel/Iron
Tank Status:	Closed - Removed
Pipe Model:	Not reported
Install Date:	09/01/1959
Capacity Gallons:	550
Tightness Test Method:	NN
Date Test:	Not reported
Next Test Date:	Not reported
Date Tank Closed:	Not reported
Register:	True
Modified By:	MJGRIFFI
Last Modified:	05/09/2022
Material Name:	other

X291 **MERIT FLATBUSH** **RCRA-VSQG** **1000263793**
SW **132 FLATBUSH AVE EXT** **US AIRS** **NYD982185886**
1/8-1/4 **BROOKLYN, NY 11201** **FINDS**
0.216 mi. **ECHO**
1141 ft. **Site 2 of 4 in cluster X** **NY MANIFEST**

Relative: **Higher**

Actual: **33 ft.**

RCRA Listings:

Date Form Received by Agency:	20070101
Handler Name:	Merit Oil Corp
Handler Address:	132 FLATBUSH AVE EXT

MERIT FLATBUSH (Continued) **1000263793**

Handler City,State,Zip:	BROOKLYN, NY 11201-2903
EPA ID:	NYD982185886
Contact Name:	Not reported
Contact Address:	W LANCASTER AVE
Contact City,State,Zip:	HAVERFORD, NY 19041
Contact Telephone:	Not reported
Contact Fax:	Not reported
Contact Email:	Not reported
Contact Title:	Not reported
EPA Region:	02
Land Type:	Not reported
Federal Waste Generator Description:	Conditionally Exempt Small Quantity Generator
Non-Notifier:	Not reported
Biennial Report Cycle:	Not reported
Accessibility:	Not reported
Active Site Indicator:	Handler Activities
State District Owner:	Ny
State District:	NYSDEC R2
Mailing Address:	W LANCASTER AVE
Mailing City,State,Zip:	HAVERFORD, NY 19041
Owner Name:	Merit Oil Corp
Owner Type:	Private
Operator Name:	Merit Oil Corp
Operator Type:	Private
Short-Term Generator Activity:	No
Importer Activity:	No
Mixed Waste Generator:	No
Transporter Activity:	No
Transfer Facility Activity:	No
Recycler Activity with Storage:	No
Small Quantity On-Site Burner Exemption:	No
Smelting Melting and Refining Furnace Exemption:	No
Underground Injection Control:	No
Off-Site Waste Receipt:	No
Universal Waste Indicator:	No
Universal Waste Destination Facility:	No
Federal Universal Waste:	No
Active Site State-Reg Handler:	---
Federal Facility Indicator:	Not reported
Hazardous Secondary Material Indicator:	NN
Sub-Part K Indicator:	Not reported
2018 GPRA Permit Baseline:	Not on the Baseline
2018 GPRA Renewals Baseline:	Not on the Baseline
202 GPRA Corrective Action Baseline:	No
Subject to Corrective Action Universe:	No
Non-TSDFs Where RCRA CA has Been Imposed Universe:	No
Corrective Action Priority Ranking:	No NCAPS ranking
Environmental Control Indicator:	No
Institutional Control Indicator:	No
Human Exposure Controls Indicator:	N/A
Groundwater Controls Indicator:	N/A
Significant Non-Complier Universe:	No
Unaddressed Significant Non-Complier Universe:	No
Addressed Significant Non-Complier Universe:	No
Significant Non-Complier With a Compliance Schedule Universe:	No
Financial Assurance Required:	Not reported
Handler Date of Last Change:	20150414

MERIT FLATBUSH (Continued) **1000263793**

Recognized Trader-Importer:	No
Recognized Trader-Exporter:	No
Importer of Spent Lead Acid Batteries:	No
Exporter of Spent Lead Acid Batteries:	No
Recycler Activity Without Storage:	Not reported
Manifest Broker:	Not reported
Sub-Part P Indicator:	No

Handler - Owner Operator:

Owner/Operator Indicator:	Owner
Owner/Operator Name: MERIT OIL CORP	
Legal Status:	Private
Date Became Current:	Not reported
Date Ended Current:	Not reported
Owner/Operator Address:	NOT REQUIRED
Owner/Operator City,State,Zip:	NOT REQUIRED, WY 99999
Owner/Operator Telephone:	212-555-1212
Owner/Operator Telephone Ext:	Not reported
Owner/Operator Fax:	Not reported
Owner/Operator Email:	Not reported

Owner/Operator Indicator:	Operator
Owner/Operator Name: MERIT OIL CORP	
Legal Status:	Private
Date Became Current:	Not reported
Date Ended Current:	Not reported
Owner/Operator Address:	NOT REQUIRED
Owner/Operator City,State,Zip:	NOT REQUIRED, WY 99999
Owner/Operator Telephone:	212-555-1212
Owner/Operator Telephone Ext:	Not reported
Owner/Operator Fax:	Not reported
Owner/Operator Email:	Not reported

Owner/Operator Indicator:	Owner
Owner/Operator Name: MERIT OIL CORP	
Legal Status:	Private
Date Became Current:	Not reported
Date Ended Current:	Not reported
Owner/Operator Address:	NOT REQUIRED
Owner/Operator City,State,Zip:	NOT REQUIRED, WY 99999
Owner/Operator Telephone:	212-555-1212
Owner/Operator Telephone Ext:	Not reported
Owner/Operator Fax:	Not reported
Owner/Operator Email:	Not reported

Historic Generators:

Receive Date:	19990708
Handler Name: MERIT OIL CORP	
Federal Waste Generator Description:	Not a generator, verified
State District Owner:	Ny
Large Quantity Handler of Universal Waste:	No
Recognized Trader Importer:	No
Recognized Trader Exporter:	No
Spent Lead Acid Battery Importer:	No
Spent Lead Acid Battery Exporter:	No

MERIT FLATBUSH (Continued) **1000263793**

Current Record:	No
Non Storage Recycler Activity:	Not reported
Electronic Manifest Broker:	Not reported
Receive Date:	20060101
Handler Name: MERIT OIL CORP	
Federal Waste Generator Description:	Conditionally Exempt Small Quantity Generator
State District Owner:	Ny
Large Quantity Handler of Universal Waste:	No
Recognized Trader Importer:	No
Recognized Trader Exporter:	No
Spent Lead Acid Battery Importer:	No
Spent Lead Acid Battery Exporter:	No
Current Record:	No
Non Storage Recycler Activity:	Not reported
Electronic Manifest Broker:	Not reported
Receive Date:	20070101
Handler Name: MERIT OIL CORP	
Federal Waste Generator Description:	Conditionally Exempt Small Quantity Generator
State District Owner:	Ny
Large Quantity Handler of Universal Waste:	No
Recognized Trader Importer:	No
Recognized Trader Exporter:	No
Spent Lead Acid Battery Importer:	No
Spent Lead Acid Battery Exporter:	No
Current Record:	Yes
Non Storage Recycler Activity:	Not reported
Electronic Manifest Broker:	Not reported
Receive Date:	19870511
Handler Name: MERIT OIL CORP	
Federal Waste Generator Description:	Large Quantity Generator
State District Owner:	Ny
Large Quantity Handler of Universal Waste:	No
Recognized Trader Importer:	No
Recognized Trader Exporter:	No
Spent Lead Acid Battery Importer:	No
Spent Lead Acid Battery Exporter:	No
Current Record:	No
Non Storage Recycler Activity:	Not reported
Electronic Manifest Broker:	Not reported

List of NAICS Codes and Descriptions:
NAICS Codes: No NAICS Codes Found

Facility Has Received Notices of Violations:
Violations: No Violations Found

Evaluation Action Summary:
Evaluations: No Evaluations Found

US AIRS MINOR:
Envid: 1000263793

MERIT FLATBUSH (Continued) **1000263793**

Region Code: 02
Programmatic ID: AIR NY0000002610100104
Facility Registry ID: 110001572619
D and B Number: Not reported
Primary SIC Code: 5541
NAICS Code: 999999
Default Air Classification Code: MIN
Facility Type of Ownership Code: POF
Air CMS Category Code: Not reported
HPV Status: Not reported

US AIRS MINOR:
Region Code: 02
Programmatic ID: AIR NY0000002610100104
Facility Registry ID: 110001572619
Air Operating Status Code: OPR
Default Air Classification Code: MIN
Air Program: State Implementation Plan for National Primary and Secondary Ambient Air Quality Standards
Activity Date: 1988-05-03 00:00:00
Activity Status Date: Not reported
Activity Group: Compliance Monitoring
Activity Type: Inspection/Evaluation
Activity Status: Not reported

FINDS:
Registry ID: 110001572619

Click Here for FRS Facility Detail Report:

Environmental Interest/Information System:
AFS (Aerometric Information Retrieval System (AIRS) Facility Subsystem) replaces the former Compliance Data System (CDS), the National Emission Data System (NEDS), and the Storage and Retrieval of Aerometric Data (SAROAD). AIRS is the national repository for information concerning airborne pollution in the United States. AFS is used to track emissions and compliance data from industrial plants. AFS data are utilized by states to prepare State Implementation Plans to comply with regulatory programs and by EPA as an input for the estimation of total national emissions. AFS is undergoing a major redesign to support facility operating permits required under Title V of the Clean Air Act.
RCRAInfo is a national information system that supports the Resource Conservation and Recovery Act (RCRA) program through the tracking of events and activities related to facilities that generate, transport, and treat, store, or dispose of hazardous waste. RCRAInfo allows RCRA program staff to track the notification, permit, compliance, and corrective action activities required under RCRA.
FIS (New York - Facility Information System) is New York's Department of Environmental Conservation (DEC) information system for tracking environmental facility information found across the State.
AIR MINOR

Click this hyperlink while viewing on your computer to access additional FINDS: detail in the EDR Site Report.

ECHO:
Envid: 1000263793

MERIT FLATBUSH (Continued) **1000263793**

Registry ID: 110001572619
DFR URL: http://echo.epa.gov/detailed-facility-report?fid=110001572619
Name: MERIT FLATBUSH
Address: 132 FLATBUSH AVE EXT
City,State,Zip: BROOKLYN, NY 11201

NY MANIFEST:
Name: MERIT OILCORPORATION
Address: 132 FLATBUSH AVE EXT
City,State,Zip: BROOKLYN, NY 11201-2903
Country: USA
EPA ID: NYD982185886
Facility Status: Not reported
Location Address 1: 4165 HEMPSTEAD TURNPIKE
Code: BP
Location Address 2: Not reported
Total Tanks: Not reported
Location City: BETHPAGE
Location State: NY
Location Zip: 11714
Location Zip 4: Not reported

NY MANIFEST:
EPAID: NYD982185886
Mailing Name: MERIT OILCORPORATION
Mailing Contact: MERIT OILCORPORATION
Mailing Address 1: 4165 HEMPSTEAD TURNPIKE
Mailing Address 2: Not reported
Mailing City: BETHPAGE
Mailing State: NY
Mailing Zip: 11714
Mailing Zip 4: Not reported
Mailing Country: USA
Mailing Phone: 7184973190

Y292 **FARRAGUT HOUSES** **NY UST** **U000410803**
NNW **190 YORK STREET** **N/A**
1/8-1/4 **BROOKLYN, NY 11201**
0.217 mi.
1146 ft. **Site 1 of 8 in cluster Y**

Relative:
Higher

Actual:
38 ft.

UST:
Name: FARRAGUT HOUSES
Address: 190 YORK STREET
City,State,Zip: BROOKLYN, NY 11201
Id/Status: 2-474614 / Unregulated/Closed
Program Type: PBS
Region: STATE
DEC Region: 2
Expiration Date: N/A
UTM X: 585900.30134
UTM Y: 4506078.02381
Site Type: Apartment Building/Office Building

Affiliation Records:
Site Id: 20927
Affiliation Type: Mail Contact

FARRAGUT HOUSES (Continued) **U000410803**

Company Name:	NYC HOUSING AUTHORITY
Contact Type:	Not reported
Contact Name:	FUEL OIL REMEDIATION COORDINATOR
Address1:	23-02 49TH AVENUE
Address2:	TECH SERVS DEPT - 5TH FLOOR
City:	LONG ISLAND CITY
State:	NY
Zip Code:	11101
Country Code:	001
Phone:	(718) 707-5725
EMail:	RYAN.MCPHERSON@NYCHA.NYC.GOV
Fax Number:	Not reported
Modified By:	LXZIELIN
Date Last Modified:	2020-05-01

Site Id:	20927
Affiliation Type:	Emergency Contact
Company Name:	NYC HOUSING AUTHORITY
Contact Type:	Not reported
Contact Name:	EMERGENCY SERVICES DEPT.
Address1:	Not reported
Address2:	Not reported
City:	Not reported
State:	NN
Zip Code:	Not reported
Country Code:	001
Phone:	(718) 707-5900
EMail:	Not reported
Fax Number:	Not reported
Modified By:	LXZIELIN
Date Last Modified:	2021-03-02

Site Id:	20927
Affiliation Type:	Facility Operator
Company Name:	FARRAGUT HOUSES
Contact Type:	Not reported
Contact Name:	FUEL OIL REMEDIATION UNIT
Address1:	Not reported
Address2:	Not reported
City:	Not reported
State:	NN
Zip Code:	Not reported
Country Code:	001
Phone:	(718) 707-5725
EMail:	Not reported
Fax Number:	Not reported
Modified By:	NRLOMBAR
Date Last Modified:	2014-02-27

Site Id:	20927
Affiliation Type:	Facility Owner
Company Name:	NYC HOUSING AUTHORITY
Contact Type:	COORDINATOR
Contact Name:	YELENA TKACH
Address1:	23-02 49TH AVENUE
Address2:	Not reported
City:	LONG ISLAND CITY

FARRAGUT HOUSES (Continued) **U000410803**

State: NY
Zip Code: 11101
Country Code: 001
Phone: (718) 707-5806
EMail: Not reported
Fax Number: Not reported
Modified By: DAFRANCI
Date Last Modified: 2021-06-17

Tank Info:

Tank Number: 1
Tank ID: 58761
Tank Status: Closed - Removed
Material Name: Closed - Removed
Capacity Gallons: 20000
Install Date: 05/01/1999
Date Tank Closed: 06/30/2021
Registered: True
Tank Location: Underground
Tank Type: Fiberglass coated steel
Material Code: 0001
Common Name of Substance: #2 Fuel Oil (On-Site Consumption)

Tightness Test Method: -
Date Test: Not reported
Next Test Date: Not reported
Pipe Model: E
Modified By: MJGRIFFI
Last Modified: 05/09/2022

Equipment Records:

J02 - Dispenser - Suction Dispenser
E04 - Piping Secondary Containment - Double walled UG
B04 - Tank External Protection - Fiberglass
I02 - Overfill - High Level Alarm
L09 - Piping Leak Detection - Exempt Suction Piping
C01 - Pipe Location - Aboveground
F05 - Pipe External Protection - Jacketed
D11 - Pipe Type - Flexible Piping
G04 - Tank Secondary Containment - Double-Walled (Underground)
A00 - Tank Internal Protection - None
H01 - Tank Leak Detection - Interstitial - Electronic Monitoring
I03 - Overfill - Automatic Shut-Off
K00 - Spill Prevention - None
H05 - Tank Leak Detection - In-Tank System (ATG)
L02 - Piping Leak Detection - Interstitial - Manual Monitoring

Tank Number: 2
Tank ID: 58762
Tank Status: Closed - Removed
Material Name: Closed - Removed
Capacity Gallons: 20000
Install Date: 05/01/1999
Date Tank Closed: 06/30/2021
Registered: True

FARRAGUT HOUSES (Continued) **U000410803**

Tank Location: Underground
Tank Type: Fiberglass coated steel
Material Code: 0001
Common Name of Substance: #2 Fuel Oil (On-Site Consumption)

Tightness Test Method: -
Date Test: Not reported
Next Test Date: Not reported
Pipe Model: E
Modified By: MJGRIFFI
Last Modified: 05/09/2022

Equipment Records:

C01 - Pipe Location - Aboveground
F05 - Pipe External Protection - Jacketed
D11 - Pipe Type - Flexible Piping
G04 - Tank Secondary Containment - Double-Walled (Underground)
H01 - Tank Leak Detection - Interstitial - Electronic Monitoring
I03 - Overfill - Automatic Shut-Off
E04 - Piping Secondary Containment - Double walled UG
L09 - Piping Leak Detection - Exempt Suction Piping
I02 - Overfill - High Level Alarm
B04 - Tank External Protection - Fiberglass
J02 - Dispenser - Suction Dispenser
K00 - Spill Prevention - None
A00 - Tank Internal Protection - None
L02 - Piping Leak Detection - Interstitial - Manual Monitoring
H05 - Tank Leak Detection - In-Tank System (ATG)

Tank Number: OLD 1
Tank ID: 37753
Tank Status: Closed - Removed
Material Name: Closed - Removed
Capacity Gallons: 25000
Install Date: 04/01/1952
Date Tank Closed: 05/01/1999
Registered: True
Tank Location: Underground
Tank Type: Steel/carbon steel
Material Code: 0000
Common Name of Substance: Empty

Tightness Test Method: NN
Date Test: Not reported
Next Test Date: Not reported
Pipe Model: Not reported
Modified By: MJGRIFFI
Last Modified: 05/09/2022

Equipment Records:

C02 - Pipe Location - Underground/On-ground
F06 - Pipe External Protection - Wrapped
G00 - Tank Secondary Containment - None
J02 - Dispenser - Suction Dispenser
H00 - Tank Leak Detection - None
I00 - Overfill - None
B00 - Tank External Protection - None

FARRAGUT HOUSES (Continued) **U000410803**

A00 - Tank Internal Protection - None
D01 - Pipe Type - Steel/Carbon Steel/Iron

Tank Number:	OLD 2
Tank ID:	37754
Tank Status:	Closed - Removed
Material Name:	Closed - Removed
Capacity Gallons:	25000
Install Date:	04/01/1952
Date Tank Closed:	05/01/1999
Registered:	True
Tank Location:	Underground
Tank Type:	Steel/carbon steel
Material Code:	0000
Common Name of Substance:	Empty
Tightness Test Method:	NN
Date Test:	Not reported
Next Test Date:	Not reported
Pipe Model:	Not reported
Modified By:	MJGRIFFI
Last Modified:	05/09/2022

Equipment Records:

A00 - Tank Internal Protection - None
D01 - Pipe Type - Steel/Carbon Steel/Iron
H00 - Tank Leak Detection - None
I00 - Overfill - None
B00 - Tank External Protection - None
C02 - Pipe Location - Underground/On-ground
F06 - Pipe External Protection - Wrapped
G00 - Tank Secondary Containment - None
J02 - Dispenser - Suction Dispenser

Y293 **FARRAGUT HOUSES** **NY LTANKS** **S102672303**
NNW **190 YORK STREET** **NY Spills** **N/A**
1/8-1/4 **BROOKLYN, NY**
0.217 mi.
1146 ft. **Site 2 of 8 in cluster Y**

Relative:
Higher

Actual:
38 ft.

LTANKS:

Name:	FARRAGUT HOUSES
Address:	190 YORK STREET
City,State,Zip:	BROOKLYN, NY
Spill Number/Closed Date:	9311777 / 1994-01-10
Facility ID:	9311777
Site ID:	227836
Spill Date:	1994-01-04
Spill Cause:	Tank Overfill
Spill Source:	Institutional, Educational, Gov., Other
Spill Class:	C3
Cleanup Ceased:	1994-01-10
SWIS:	2401
Investigator:	HEALY
Referred To:	Not reported
Reported to Dept:	1994-01-04
CID:	Not reported

FARRAGUT HOUSES (Continued) **S102672303**

Water Affected:	Not reported
Spill Notifier:	Responsible Party
Last Inspection:	Not reported
Recommended Penalty:	False
Meets Standard:	True
UST Involvement:	False
Remediation Phase:	0
Date Entered In Computer:	1994-01-07
Spill Record Last Update:	2005-11-29
Spiller Name:	Not reported
Spiller Company:	NYC HOUSING
Spiller Address:	Not reported
Spiller County:	999
Spiller Contact:	Not reported
Spiller Phone:	Not reported
Spiller Extention:	Not reported
DEC Region:	2
DER Facility ID:	188017
DEC Memo:	""
Remarks:	"SPILL ON SOIL - CLEAN UP IN PROGRESS BY WINSTON CONTRACTING (718)445-4232."

All TTF:

Facility ID:	9311777
Spill Number:	9311777
Spill Tank Test:	1542338
Site ID:	227836
Tank Number:	Not reported
Tank Size:	0
Material:	0001
EPA UST:	Not reported
UST:	Not reported
Cause:	02
Source:	Not reported
Test Method:	00
Test Method 2:	Unknown
Leak Rate:	.00
Gross Fail:	Not reported
Modified By:	Spills
Last Modified Date:	Not reported

All Materials:

Site ID:	227836
Operable Unit ID:	993781
Operable Unit:	01
Material ID:	390795
Material Code:	0001A
Material Name:	#2 fuel oil
Case No.:	Not reported
Material FA:	Petroleum
Quantity:	75.00
Units:	G
Recovered:	.00
Resource Affected:	Soil
Oxygenate:	Not reported

FARRAGUT HOUSES (Continued) **S102672303**

SPILLS:

Name:	FARRAGUT HOUSES -NYCHA
Address:	190 YORK STREET
City,State,Zip:	BROOKLYN, NY
Spill Number/Closed Date:	9912596 / 2009-12-30
Facility ID:	9912596
Facility Type:	ER
DER Facility ID:	188017
Site ID:	227837
DEC Region:	2
Spill Cause:	Unknown
Spill Class:	C4
SWIS:	2401
Spill Date:	2000-02-04
Investigator:	jkkann
Referred To:	CONSOLIDATED WITH 9900912
Reported to Dept:	2000-02-04
CID:	204
Water Affected:	Not reported
Spill Source:	Commercial/Industrial
Spill Notifier:	Local Agency
Cleanup Ceased:	Not reported
Cleanup Meets Std:	False
Last Inspection:	Not reported
Recommended Penalty:	False
UST Trust:	False
Remediation Phase:	0
Date Entered In Computer:	2000-02-04
Spill Record Last Update:	2009-12-30
Spiller Name:	NYC HOUSING AUTH
Spiller Company:	TWENTY FOUR HOUR DELIVERY
Spiller Address:	PO BOX 199
Spiller Company:	001
Contact Name:	LOUIS PONCE
DEC Memo:	"
	Not reported
	Not reported
	Not reported
	Not reported
	Not reported
Remarks:	"

All Materials:

Site ID:	227837
Operable Unit ID:	1087136
Operable Unit:	01
Material ID:	294482
Material Code:	0001A
Material Name:	#2 fuel oil
Case No.:	Not reported
Material FA:	Petroleum
Quantity:	8.00
Units:	G
Recovered:	8.00
Resource Affected:	Soil
Oxygenate:	Not reported

FARRAGUT HOUSES (Continued) **S102672303**

Name:	FARRAGUT HOUSES -NYCHA
Address:	190 YORK STREET
City,State,Zip:	BROOKLYN, NY
Spill Number/Closed Date:	9900912 / 2015-03-12
Facility ID:	9900912
Facility Type:	ER
DER Facility ID:	188017
Site ID:	291926
DEC Region:	2
Spill Cause:	Unknown
Spill Class:	B3
SWIS:	2401
Spill Date:	1999-04-23
Investigator:	jkkann
Referred To:	Not reported
Reported to Dept:	1999-04-23
CID:	323
Water Affected:	Not reported
Spill Source:	Institutional, Educational, Gov., Other
Spill Notifier:	Responsible Party
Cleanup Ceased:	Not reported
Cleanup Meets Std:	False
Last Inspection:	Not reported
Recommended Penalty:	False
UST Trust:	False
Remediation Phase:	0
Date Entered In Computer:	1999-04-23
Spill Record Last Update:	2015-03-12
Spiller Name:	ED MALONE
Spiller Company:	NYC HOUSING AUTHORITY
Spiller Address:	250 BROADWAY
Spiller Company:	001
Contact Name:	ED MALONE
DEC Memo:	"
	Not reported
	Not reported
	Not reported
	Not reported
	Not reported
	Not reported
	Not reported
	Not reported
	Not reported
	Not reported
	Not reported
	Not reported
	Not reported
	Not reported
	Not reported
	Not reported
	Not reported
	Not reported
	Not reported
	Not reported
	Not reported
	Not reported
	Not reported
	Not reported
	Not reported

FARRAGUT HOUSES (Continued) **S102672303**

Not reported
Not reported
Not reported
Not reported
Not reported
Not reported
Not reported
Not reported
Not reported
Not reported
Not reported
Not reported
Not reported
Not reported
Remarks: "
Not reported
Not reported
Not reported

All Materials:
Site ID: 291926
Operable Unit ID: 1079688
Operable Unit: 01
Material ID: 308030
Material Code: 0001A
Material Name: #2 fuel oil
Case No.: Not reported
Material FA: Petroleum
Quantity: .00
Units: G
Recovered: .00
Resource Affected: Soil
Oxygenate: Not reported

Y294 **NYCHA - FARRAGUT HOUSES** **RCRA NonGen / NLR** **1001493617**
NNW **190 YORK AVE** **US AIRS** **NYR000075085**
1/8-1/4 **BROOKLYN, NY 11201**
0.217 mi.
1146 ft. **Site 3 of 8 in cluster Y**

Relative: **Higher**
Actual: **38 ft.**

RCRA Listings:
Date Form Received by Agency: 20070101
Handler Name: Nycha - Farragut Houses
Handler Address: 190 YORK AVE
Handler City,State,Zip: BROOKLYN, NY 11201-2516
EPA ID: NYR000075085
Contact Name: FRANK OCELLO
Contact Address: BROADWAY
Contact City,State,Zip: NEW YORK, NY 10007-2516
Contact Telephone: 212-306-3229
Contact Fax: Not reported
Contact Email: Not reported
Contact Title: Not reported
EPA Region: 02
Land Type: Not reported
Federal Waste Generator Description: Not a generator, verified
Non-Notifier: Not reported

NYCHA - FARRAGUT HOUSES (Continued) **1001493617**

Biennial Report Cycle:	Not reported
Accessibility:	Not reported
Active Site Indicator:	Not reported
State District Owner:	Ny
State District:	NYSDEC R2
Mailing Address:	BROADWAY
Mailing City,State,Zip:	NEW YORK, NY 10007-2516
Owner Name:	Nycha
Owner Type:	Municipal
Operator Name:	Nycha
Operator Type:	Municipal
Short-Term Generator Activity:	No
Importer Activity:	No
Mixed Waste Generator:	No
Transporter Activity:	No
Transfer Facility Activity:	No
Recycler Activity with Storage:	No
Small Quantity On-Site Burner Exemption:	No
Smelting Melting and Refining Furnace Exemption:	No
Underground Injection Control:	No
Off-Site Waste Receipt:	No
Universal Waste Indicator:	No
Universal Waste Destination Facility:	No
Federal Universal Waste:	No
Active Site State-Reg Handler:	---
Federal Facility Indicator:	Not reported
Hazardous Secondary Material Indicator:	N
Sub-Part K Indicator:	Not reported
2018 GPRA Permit Baseline:	Not on the Baseline
2018 GPRA Renewals Baseline:	Not on the Baseline
202 GPRA Corrective Action Baseline:	No
Subject to Corrective Action Universe:	No
Non-TSDFs Where RCRA CA has Been Imposed Universe:	No
Corrective Action Priority Ranking:	No NCAPS ranking
Environmental Control Indicator:	No
Institutional Control Indicator:	No
Human Exposure Controls Indicator:	N/A
Groundwater Controls Indicator:	N/A
Significant Non-Complier Universe:	No
Unaddressed Significant Non-Complier Universe:	No
Addressed Significant Non-Complier Universe:	No
Significant Non-Complier With a Compliance Schedule Universe:	No
Financial Assurance Required:	Not reported
Handler Date of Last Change:	20150414
Recognized Trader-Importer:	No
Recognized Trader-Exporter:	No
Importer of Spent Lead Acid Batteries:	No
Exporter of Spent Lead Acid Batteries:	No
Recycler Activity Without Storage:	No
Manifest Broker:	No
Sub-Part P Indicator:	No

Hazardous Waste Summary:

Waste Code:	D001
Waste Description:	Ignitable Waste

NYCHA - FARRAGUT HOUSES (Continued) **1001493617**

Handler - Owner Operator:

Owner/Operator Indicator:	Operator
Owner/Operator Name: NYCHA	
Legal Status:	Municipal
Date Became Current:	Not reported
Date Ended Current:	Not reported
Owner/Operator Address:	250 BROADWAY
Owner/Operator City,State,Zip:	NEW YORK, NY 10007-2516
Owner/Operator Telephone:	212-306-3229
Owner/Operator Telephone Ext:	Not reported
Owner/Operator Fax:	Not reported
Owner/Operator Email:	Not reported

Owner/Operator Indicator:	Owner
Owner/Operator Name: NYCHA	
Legal Status:	Municipal
Date Became Current:	Not reported
Date Ended Current:	Not reported
Owner/Operator Address:	250 BROADWAY
Owner/Operator City,State,Zip:	NEW YORK, NY 10007-2516
Owner/Operator Telephone:	212-306-3229
Owner/Operator Telephone Ext:	Not reported
Owner/Operator Fax:	Not reported
Owner/Operator Email:	Not reported

Owner/Operator Indicator:	Owner
Owner/Operator Name: NYCHA	
Legal Status:	Municipal
Date Became Current:	Not reported
Date Ended Current:	Not reported
Owner/Operator Address:	250 BROADWAY
Owner/Operator City,State,Zip:	NEW YORK, NY 10007-2516
Owner/Operator Telephone:	212-306-3229
Owner/Operator Telephone Ext:	Not reported
Owner/Operator Fax:	Not reported
Owner/Operator Email:	Not reported

Historic Generators:

Receive Date:	20060101
Handler Name: NYCHA - FARRAGUT HOUSES	
Federal Waste Generator Description:	Not a generator, verified
State District Owner:	Ny
Large Quantity Handler of Universal Waste:	No
Recognized Trader Importer:	No
Recognized Trader Exporter:	No
Spent Lead Acid Battery Importer:	No
Spent Lead Acid Battery Exporter:	No
Current Record:	No
Non Storage Recycler Activity:	Not reported
Electronic Manifest Broker:	Not reported

Receive Date:	20070101
Handler Name: NYCHA - FARRAGUT HOUSES	
Federal Waste Generator Description:	Not a generator, verified
State District Owner:	Ny
Large Quantity Handler of Universal Waste:	No

NYCHA - FARRAGUT HOUSES (Continued) **1001493617**

Recognized Trader Importer: No
Recognized Trader Exporter: No
Spent Lead Acid Battery Importer: No
Spent Lead Acid Battery Exporter: No
Current Record: Yes
Non Storage Recycler Activity: Not reported
Electronic Manifest Broker: Not reported

Receive Date: 19990812
Handler Name: NYCHA - FARRAGUT HOUSES
Federal Waste Generator Description: Small Quantity Generator
State District Owner: Ny
Large Quantity Handler of Universal Waste: No
Recognized Trader Importer: No
Recognized Trader Exporter: No
Spent Lead Acid Battery Importer: No
Spent Lead Acid Battery Exporter: No
Current Record: No
Non Storage Recycler Activity: Not reported
Electronic Manifest Broker: Not reported

List of NAICS Codes and Descriptions:
NAICS Codes: No NAICS Codes Found

Facility Has Received Notices of Violations:
Violations: No Violations Found

Evaluation Action Summary:
Evaluations: No Evaluations Found

US AIRS (AFS):
Region Code: 02
County Code: NY047
Programmatic ID: AIR NY0000002610100430
Facility Registry ID: 110004555384
D and B Number: Not reported
Facility Site Name: FARRAGUT HOUSES BUILDING 10
Primary SIC Code: 6513
NAICS Code: 531110
Default Air Classification Code: SMI
Facility Type of Ownership Code: POF
Air CMS Category Code: Not reported
HPV Status: Not reported

US AIRS (AFS):
Region Code: 02
Programmatic ID: AIR NY0000002610100430
Facility Registry ID: 110004555384
Air Operating Status Code: OPR
Default Air Classification Code: SMI

Air Program: State Implementation Plan for National Primary and Secondary Ambient Air Quality Standards
Activity Date: 1988-04-11 00:00:00
Activity Status Date: Not reported
Activity Group: Compliance Monitoring

NYCHA - FARRAGUT HOUSES (Continued) **1001493617**

Activity Type: Inspection/Evaluation
Activity Status: Not reported

W295 **NYCHA - INGERSOL HOUSES** **RCRA NonGen / NLR** **1004760331**
South **120 NAVY WALK** **FINDS** **NYR000040600**
1/8-1/4 **BROOKLYN, NY 11201** **ECHO**
0.217 mi. **NY MANIFEST**
1147 ft. **Site 4 of 4 in cluster W**

Relative: **Higher**
Actual: **24 ft.**

RCRA Listings:

Date Form Received by Agency:	20070101
Handler Name:	Nycha - Ingersol Houses
Handler Address:	120 NAVY WALK
Handler City,State,Zip:	BROOKLYN, NY 11201
EPA ID:	NYR000040600
Contact Name:	FRANK OCELLO
Contact Address:	BROADWAY
Contact City,State,Zip:	NEW YORK, NY 10007
Contact Telephone:	212-306-3229
Contact Fax:	Not reported
Contact Email:	Not reported
Contact Title:	Not reported
EPA Region:	02
Land Type:	Not reported
Federal Waste Generator Description:	Not a generator, verified
Non-Notifier:	Not reported
Biennial Report Cycle:	Not reported
Accessibility:	Not reported
Active Site Indicator:	Not reported
State District Owner:	Ny
State District:	NYSDEC R2
Mailing Address:	BROADWAY
Mailing City,State,Zip:	NEW YORK, NY 10007
Owner Name:	Nyc Housing Auth
Owner Type:	Municipal
Operator Name:	Nyc Housing Auth
Operator Type:	Municipal
Short-Term Generator Activity:	No
Importer Activity:	No
Mixed Waste Generator:	No
Transporter Activity:	No
Transfer Facility Activity:	No
Recycler Activity with Storage:	No
Small Quantity On-Site Burner Exemption:	No
Smelting Melting and Refining Furnace Exemption:	No
Underground Injection Control:	No
Off-Site Waste Receipt:	No
Universal Waste Indicator:	No
Universal Waste Destination Facility:	No
Federal Universal Waste:	No
Active Site State-Reg Handler:	---
Federal Facility Indicator:	Not reported
Hazardous Secondary Material Indicator:	N
Sub-Part K Indicator:	Not reported
2018 GPRA Permit Baseline:	Not on the Baseline
2018 GPRA Renewals Baseline:	Not on the Baseline
202 GPRA Corrective Action Baseline:	No

NYCHA - INGERSOL HOUSES (Continued) **1004760331**

Subject to Corrective Action Universe:	No
Non-TSDFs Where RCRA CA has Been Imposed Universe:	No
Corrective Action Priority Ranking:	No NCAPS ranking
Environmental Control Indicator:	No
Institutional Control Indicator:	No
Human Exposure Controls Indicator:	N/A
Groundwater Controls Indicator:	N/A
Significant Non-Complier Universe:	No
Unaddressed Significant Non-Complier Universe:	No
Addressed Significant Non-Complier Universe:	No
Significant Non-Complier With a Compliance Schedule Universe:	No
Financial Assurance Required:	Not reported
Handler Date of Last Change:	20150414
Recognized Trader-Importer:	No
Recognized Trader-Exporter:	No
Importer of Spent Lead Acid Batteries:	No
Exporter of Spent Lead Acid Batteries:	No
Recycler Activity Without Storage:	No
Manifest Broker:	No
Sub-Part P Indicator:	No

Hazardous Waste Summary:

Waste Code:	U240
Waste Description:	2,4-D, Salts & Esters (Or) Acetic Acid, (2,4-Dichlorophenoxy)-, Salts & Esters (Or) Dichlorophenoxyacetic Acid 2,4-D

Handler - Owner Operator:

Owner/Operator Indicator:	Operator
Owner/Operator Name: NYC HOUSING AUTH	
Legal Status:	Municipal
Date Became Current:	Not reported
Date Ended Current:	Not reported
Owner/Operator Address:	250 BROADWAY
Owner/Operator City,State,Zip:	NEW YORK, NY 10007
Owner/Operator Telephone:	212-306-3229
Owner/Operator Telephone Ext:	Not reported
Owner/Operator Fax:	Not reported
Owner/Operator Email:	Not reported

Owner/Operator Indicator:	Owner
Owner/Operator Name: NYC HOUSING AUTH	
Legal Status:	Municipal
Date Became Current:	Not reported
Date Ended Current:	Not reported
Owner/Operator Address:	250 BROADWAY
Owner/Operator City,State,Zip:	NEW YORK, NY 10007
Owner/Operator Telephone:	212-306-3229
Owner/Operator Telephone Ext:	Not reported
Owner/Operator Fax:	Not reported
Owner/Operator Email:	Not reported

Owner/Operator Indicator:	Owner
Owner/Operator Name: NYC HOUSING AUTH	
Legal Status:	Municipal
Date Became Current:	Not reported

NYCHA - INGERSOL HOUSES (Continued) **1004760331**

Date Ended Current:	Not reported
Owner/Operator Address:	250 BROADWAY
Owner/Operator City,State,Zip:	NEW YORK, NY 10007
Owner/Operator Telephone:	212-306-3229
Owner/Operator Telephone Ext:	Not reported
Owner/Operator Fax:	Not reported
Owner/Operator Email:	Not reported

Historic Generators:

Receive Date:	20060101
Handler Name: NYCHA - INGERSOL HOUSES	
Federal Waste Generator Description:	Not a generator, verified
State District Owner:	Ny
Large Quantity Handler of Universal Waste:	No
Recognized Trader Importer:	No
Recognized Trader Exporter:	No
Spent Lead Acid Battery Importer:	No
Spent Lead Acid Battery Exporter:	No
Current Record:	No
Non Storage Recycler Activity:	Not reported
Electronic Manifest Broker:	Not reported

Receive Date:	20070101
Handler Name: NYCHA - INGERSOL HOUSES	
Federal Waste Generator Description:	Not a generator, verified
State District Owner:	Ny
Large Quantity Handler of Universal Waste:	No
Recognized Trader Importer:	No
Recognized Trader Exporter:	No
Spent Lead Acid Battery Importer:	No
Spent Lead Acid Battery Exporter:	No
Current Record:	Yes
Non Storage Recycler Activity:	Not reported
Electronic Manifest Broker:	Not reported

Receive Date:	19970606
Handler Name: NYCHA - INGERSOL HOUSES	
Federal Waste Generator Description:	Conditionally Exempt Small Quantity Generator
State District Owner:	Ny
Large Quantity Handler of Universal Waste:	No
Recognized Trader Importer:	No
Recognized Trader Exporter:	No
Spent Lead Acid Battery Importer:	No
Spent Lead Acid Battery Exporter:	No
Current Record:	No
Non Storage Recycler Activity:	Not reported
Electronic Manifest Broker:	Not reported

List of NAICS Codes and Descriptions:

NAICS Codes:	No NAICS Codes Found

Facility Has Received Notices of Violations:

Violations:	No Violations Found

Evaluation Action Summary:

NYCHA - INGERSOL HOUSES (Continued) **1004760331**

Evaluations: No Evaluations Found

FINDS:
Registry ID: 110004535021

Click Here for FRS Facility Detail Report:

Environmental Interest/Information System:
RCRAInfo is a national information system that supports the Resource Conservation and Recovery Act (RCRA) program through the tracking of events and activities related to facilities that generate, transport, and treat, store, or dispose of hazardous waste. RCRAInfo allows RCRA program staff to track the notification, permit, compliance, and corrective action activities required under RCRA.

Click this hyperlink while viewing on your computer to access additional FINDS: detail in the EDR Site Report.

ECHO:

Envid:	1004760331
Registry ID:	110004535021
DFR URL:	http://echo.epa.gov/detailed-facility-report?fid=110004535021
Name:	NYCHA - INGERSOL HOUSES
Address:	120 NAVY WALK
City,State,Zip:	BROOKLYN, NY 11201

NY MANIFEST:

Name:	NYCHA - INGERSOL HOUSES
Address:	120 NAVY WALK
City,State,Zip:	BROOKLYN, NY 11201
Country:	USA
EPA ID:	NYR000040600
Facility Status:	Not reported
Location Address 1:	120 NAVY WALK
Code:	BP
Location Address 2:	Not reported
Total Tanks:	Not reported
Location City:	BROOKLYN
Location State:	NY
Location Zip:	11201
Location Zip 4:	Not reported

NY MANIFEST:

EPAID:	NYR000040600
Mailing Name:	NYCHA - INGERSOL HOUSES
Mailing Contact:	FRANK OCELLO
Mailing Address 1:	250 BROADWAY
Mailing Address 2:	Not reported
Mailing City:	NEW YORK
Mailing State:	NY
Mailing Zip:	10007
Mailing Zip 4:	Not reported
Mailing Country:	USA
Mailing Phone:	2123063229

Y296 **CON EDISON MANHOLE: 69584** **RCRA NonGen / NLR** **1016143125**
NNW **YORK ST & GOLD ST** **NY MANIFEST** **NYP004258554**
1/8-1/4 **BROOKLYN, NY 11201**
0.217 mi.
1147 ft. **Site 4 of 8 in cluster Y**

Relative:
Higher

Actual:
37 ft.

RCRA Listings:

Date Form Received by Agency:	20170728
Handler Name:	Con Edison Manhole: 69584
Handler Address:	YORK ST & GOLD ST
Handler City,State,Zip:	BROOKLYN, NY 11201
EPA ID:	NYP004258554
Contact Name:	MATTHEW VIELE
Contact Address:	Not reported
Contact City,State,Zip:	Not reported
Contact Telephone:	718-204-4488
Contact Fax:	Not reported
Contact Email:	Not reported
Contact Title:	SR SPECIALIST
EPA Region:	02
Land Type:	Private
Federal Waste Generator Description:	Not a generator, verified
Non-Notifier:	Not reported
Biennial Report Cycle:	Not reported
Accessibility:	Not reported
Active Site Indicator:	Not reported
State District Owner:	Ny
State District:	NYSDEC R2
Mailing Address:	IRVING PL, RM 828
Mailing City,State,Zip:	NEW YORK, NY 10003
Owner Name:	Not reported
Owner Type:	Not reported
Operator Name:	Not reported
Operator Type:	Not reported
Short-Term Generator Activity:	No
Importer Activity:	No
Mixed Waste Generator:	No
Transporter Activity:	No
Transfer Facility Activity:	No
Recycler Activity with Storage:	No
Small Quantity On-Site Burner Exemption:	No
Smelting Melting and Refining Furnace Exemption:	No
Underground Injection Control:	No
Off-Site Waste Receipt:	No
Universal Waste Indicator:	No
Universal Waste Destination Facility:	No
Federal Universal Waste:	No
Active Site State-Reg Handler:	---
Federal Facility Indicator:	Not reported
Hazardous Secondary Material Indicator:	NN
Sub-Part K Indicator:	Not reported
2018 GPRA Permit Baseline:	Not on the Baseline
2018 GPRA Renewals Baseline:	Not on the Baseline
202 GPRA Corrective Action Baseline:	No
Subject to Corrective Action Universe:	No
Non-TSDFs Where RCRA CA has Been Imposed Universe:	No
Corrective Action Priority Ranking:	No NCAPS ranking
Environmental Control Indicator:	No
Institutional Control Indicator:	No

CON EDISON MANHOLE: 69584 (Continued) **1016143125**

Human Exposure Controls Indicator:	N/A
Groundwater Controls Indicator:	N/A
Significant Non-Complier Universe:	No
Unaddressed Significant Non-Complier Universe:	No
Addressed Significant Non-Complier Universe:	No
Significant Non-Complier With a Compliance Schedule Universe:	No
Financial Assurance Required:	Not reported
Handler Date of Last Change:	20170825
Recognized Trader-Importer:	No
Recognized Trader-Exporter:	No
Importer of Spent Lead Acid Batteries:	No
Exporter of Spent Lead Acid Batteries:	No
Recycler Activity Without Storage:	Not reported
Manifest Broker:	Not reported
Sub-Part P Indicator:	No

Historic Generators:

Receive Date:	20120716
Handler Name:	CON EDISON MANHOLE: 69584
Federal Waste Generator Description:	Conditionally Exempt Small Quantity Generator
State District Owner:	Ny
Large Quantity Handler of Universal Waste:	No
Recognized Trader Importer:	No
Recognized Trader Exporter:	No
Spent Lead Acid Battery Importer:	No
Spent Lead Acid Battery Exporter:	No
Current Record:	No
Non Storage Recycler Activity:	Not reported
Electronic Manifest Broker:	Not reported

Receive Date:	20170728
Handler Name:	CON EDISON MANHOLE: 69584
Federal Waste Generator Description:	Not a generator, verified
State District Owner:	Ny
Large Quantity Handler of Universal Waste:	No
Recognized Trader Importer:	No
Recognized Trader Exporter:	No
Spent Lead Acid Battery Importer:	No
Spent Lead Acid Battery Exporter:	No
Current Record:	Yes
Non Storage Recycler Activity:	Not reported
Electronic Manifest Broker:	Not reported

List of NAICS Codes and Descriptions:

NAICS Codes:	No NAICS Codes Found

Facility Has Received Notices of Violations:

Violations:	No Violations Found

Evaluation Action Summary:

Evaluations:	No Evaluations Found

CON EDISON MANHOLE: 69584 (Continued) **1016143125**

NY MANIFEST:

Name:	CONSOLIDATED EDISON
Address:	YORK ST & GOLD ST
City,State,Zip:	BROOKLYN, NY 11201
Country:	USA
EPA ID:	NYP004258554
Facility Status:	Not reported
Location Address 1:	YORK ST & GOLD ST
Code:	BP
Location Address 2:	Not reported
Total Tanks:	Not reported
Location City:	BROOKLYN
Location State:	NY
Location Zip:	11221
Location Zip 4:	Not reported

NY MANIFEST:

EPAID:	NYP004258554
Mailing Name:	CONSOLIDATED EDISON
Mailing Contact:	TOM TEELING
Mailing Address 1:	4 IRVING PLACE - 15TH FLOOR
Mailing Address 2:	Not reported
Mailing City:	NEW YORK
Mailing State:	NY
Mailing Zip:	10003
Mailing Zip 4:	Not reported
Mailing Country:	USA
Mailing Phone:	2124603770

NY MANIFEST:

Document ID:	Not reported
Manifest Status:	Not reported
seq:	Not reported
Year:	2018
Trans1 State ID:	NYD006982359
Trans2 State ID:	NYD006982359
Generator Ship Date:	07/18/2012
Trans1 Recv Date:	07/18/2012
Trans2 Recv Date:	07/19/2012
TSD Site Recv Date:	07/20/2012
Part A Recv Date:	Not reported
Part B Recv Date:	Not reported
Generator EPA ID:	NYP004258554
Trans1 EPA ID:	Not reported
Trans2 EPA ID:	Not reported
TSDF ID 1:	NYD077444263
TSDF ID 2:	Not reported
Manifest Tracking Number:	004806655FLE
Import Indicator:	N
Export Indicator:	N
Discr Quantity Indicator:	N
Discr Type Indicator:	N
Discr Residue Indicator:	N
Discr Partial Reject Indicator:	N
Discr Full Reject Indicator:	N
Manifest Ref Number:	Not reported
Alt Facility RCRA ID:	Not reported

CON EDISON MANHOLE: 69584 (Continued) **1016143125**

Alt Facility Sign Date:	Not reported
MGMT Method Type Code:	H141
Waste Code:	Not reported
Waste Code:	Not reported
Waste Code:	Not reported
Waste Code:	Not reported
Waste Code:	Not reported
Waste Code:	Not reported
Quantity:	200
Units:	P - Pounds
Number of Containers:	1
Container Type:	DM - Metal drums, barrels
Handling Method:	L Landfill.
Specific Gravity:	1
Waste Code:	D008
Waste Code 1_2:	Not reported
Waste Code 1_3:	Not reported
Waste Code 1_4:	Not reported
Waste Code 1_5:	Not reported
Waste Code 1_6:	Not reported

Y297 **CON EDISON** **RCRA NonGen / NLR** **1014397438**
NNW **YORK ST & GOLD ST** **NY MANIFEST** **NYP004197588**
1/8-1/4 **BROOKLYN, NY 11203**
0.217 mi.
1147 ft. **Site 5 of 8 in cluster Y**

Relative: **Higher**

Actual: **37 ft.**

RCRA Listings:

Date Form Received by Agency:	20160601
Handler Name:	Con Edison
Handler Address:	YORK ST & GOLD ST
Handler City,State,Zip:	BROOKLYN, NY 11203
EPA ID:	NYP004197588
Contact Name:	ANTONIO DELGADO
Contact Address:	Not reported
Contact City,State,Zip:	Not reported
Contact Telephone:	212-580-8383
Contact Fax:	Not reported
Contact Email:	Not reported
Contact Title:	Not reported
EPA Region:	02
Land Type:	Private
Federal Waste Generator Description:	Not a generator, verified
Non-Notifier:	Not reported
Biennial Report Cycle:	Not reported
Accessibility:	Not reported
Active Site Indicator:	Not reported
State District Owner:	Ny
State District:	NYSDEC R2
Mailing Address:	4 IRVING PL, RM 828
Mailing City,State,Zip:	NEW YORK, NY 10003
Owner Name:	Not reported
Owner Type:	Not reported
Operator Name:	Not reported
Operator Type:	Not reported
Short-Term Generator Activity:	No
Importer Activity:	No

CON EDISON (Continued) **1014397438**

Mixed Waste Generator:	No
Transporter Activity:	No
Transfer Facility Activity:	No
Recycler Activity with Storage:	No
Small Quantity On-Site Burner Exemption:	No
Smelting Melting and Refining Furnace Exemption:	No
Underground Injection Control:	No
Off-Site Waste Receipt:	No
Universal Waste Indicator:	No
Universal Waste Destination Facility:	No
Federal Universal Waste:	No
Active Site State-Reg Handler:	---
Federal Facility Indicator:	Not reported
Hazardous Secondary Material Indicator:	NN
Sub-Part K Indicator:	Not reported
2018 GPRA Permit Baseline:	Not on the Baseline
2018 GPRA Renewals Baseline:	Not on the Baseline
202 GPRA Corrective Action Baseline:	No
Subject to Corrective Action Universe:	No
Non-TSDFs Where RCRA CA has Been Imposed Universe:	No
Corrective Action Priority Ranking:	No NCAPS ranking
Environmental Control Indicator:	No
Institutional Control Indicator:	No
Human Exposure Controls Indicator:	N/A
Groundwater Controls Indicator:	N/A
Significant Non-Complier Universe:	No
Unaddressed Significant Non-Complier Universe:	No
Addressed Significant Non-Complier Universe:	No
Significant Non-Complier With a Compliance Schedule Universe:	No
Financial Assurance Required:	Not reported
Handler Date of Last Change:	20160613
Recognized Trader-Importer:	No
Recognized Trader-Exporter:	No
Importer of Spent Lead Acid Batteries:	No
Exporter of Spent Lead Acid Batteries:	No
Recycler Activity Without Storage:	Not reported
Manifest Broker:	Not reported
Sub-Part P Indicator:	No

Historic Generators:

Receive Date:	20091006
Handler Name: CON EDISON	
Federal Waste Generator Description:	Conditionally Exempt Small Quantity Generator
State District Owner:	Ny
Large Quantity Handler of Universal Waste:	No
Recognized Trader Importer:	No
Recognized Trader Exporter:	No
Spent Lead Acid Battery Importer:	No
Spent Lead Acid Battery Exporter:	No
Current Record:	No
Non Storage Recycler Activity:	Not reported
Electronic Manifest Broker:	Not reported

Receive Date:	20160601
Handler Name: CON EDISON	
Federal Waste Generator Description:	Not a generator, verified

CON EDISON (Continued) **1014397438**

State District Owner:	Ny
Large Quantity Handler of Universal Waste:	No
Recognized Trader Importer:	No
Recognized Trader Exporter:	No
Spent Lead Acid Battery Importer:	No
Spent Lead Acid Battery Exporter:	No
Current Record:	Yes
Non Storage Recycler Activity:	Not reported
Electronic Manifest Broker:	Not reported

List of NAICS Codes and Descriptions:

NAICS Codes:	No NAICS Codes Found

Facility Has Received Notices of Violations:

Violations:	No Violations Found

Evaluation Action Summary:

Evaluations:	No Evaluations Found

NY MANIFEST:

Name:	CONSOLIDATED EDISON
Address:	YORK ST & GOLD ST
City,State,Zip:	BROOKLYN, NY 11203
Country:	USA
EPA ID:	NYP004197588
Facility Status:	Not reported
Location Address 1:	YORK ST & NAVY ST
Code:	BP
Location Address 2:	MH 69584
Total Tanks:	Not reported
Location City:	BROOKLYN
Location State:	NY
Location Zip:	Not reported
Location Zip 4:	Not reported

NY MANIFEST:

EPAID:	NYP004197588
Mailing Name:	CONSOLIDATED EDISON
Mailing Contact:	FRANKLYN MURRAY
Mailing Address 1:	4 IRVING PLACE RM 828
Mailing Address 2:	Not reported
Mailing City:	NEW YORK
Mailing State:	NY
Mailing Zip:	10003
Mailing Zip 4:	Not reported
Mailing Country:	USA
Mailing Phone:	2124602808

NY MANIFEST:

Document ID:	Not reported
Manifest Status:	Not reported
seq:	Not reported
Year:	2018
Trans1 State ID:	NYD006982359

CON EDISON (Continued) **1014397438**

Trans2 State ID:	Not reported
Generator Ship Date:	10/06/2009
Trans1 Recv Date:	10/06/2009
Trans2 Recv Date:	Not reported
TSD Site Recv Date:	10/07/2009
Part A Recv Date:	Not reported
Part B Recv Date:	Not reported
Generator EPA ID:	NYP004197588
Trans1 EPA ID:	Not reported
Trans2 EPA ID:	Not reported
TSDF ID 1:	NYD980593636
TSDF ID 2:	Not reported
Manifest Tracking Number:	001440005FLE
Import Indicator:	N
Export Indicator:	N
Discr Quantity Indicator:	N
Discr Type Indicator:	N
Discr Residue Indicator:	N
Discr Partial Reject Indicator:	N
Discr Full Reject Indicator:	N
Manifest Ref Number:	Not reported
Alt Facility RCRA ID:	Not reported
Alt Facility Sign Date:	Not reported
MGMT Method Type Code:	H141
Waste Code:	Not reported
Waste Code:	Not reported
Waste Code:	Not reported
Waste Code:	Not reported
Waste Code:	Not reported
Waste Code:	Not reported
Quantity:	150
Units:	K - Kilograms (2.2 pounds)
Number of Containers:	1
Container Type:	DM - Metal drums, barrels
Handling Method:	L Landfill.
Specific Gravity:	1
Waste Code:	D006
Waste Code 1_2:	D007
Waste Code 1_3:	D008
Waste Code 1_4:	B007
Waste Code 1_5:	Not reported
Waste Code 1_6:	Not reported

Y298 **CON EDISON** **RCRA NonGen / NLR** **1012185202**
NNW **GOLD ST & YORK ST** **NY MANIFEST** **NYP004160040**
1/8-1/4 **BROOKLYN, NY 11201**
0.217 mi.
1147 ft. **Site 6 of 8 in cluster Y**

Relative: **Higher**
Actual: **37 ft.**

RCRA Listings:

Date Form Received by Agency:	20160601
Handler Name:	Con Edison
Handler Address:	GOLD ST & YORK ST
Handler City,State,Zip:	BROOKLYN, NY 11201
EPA ID:	NYP004160040
Contact Name:	MICHAEL D'AGOSTINO
Contact Address:	Not reported

CON EDISON (Continued) **1012185202**

Contact City,State,Zip:	Not reported
Contact Telephone:	917-559-8958
Contact Fax:	Not reported
Contact Email:	Not reported
Contact Title:	Not reported
EPA Region:	02
Land Type:	Private
Federal Waste Generator Description:	Not a generator, verified
Non-Notifier:	Not reported
Biennial Report Cycle:	Not reported
Accessibility:	Not reported
Active Site Indicator:	Not reported
State District Owner:	Ny
State District:	NYSDEC R2
Mailing Address:	4 IRVING PL, RM 828
Mailing City,State,Zip:	NEW YORK, NY 10003
Owner Name:	Not reported
Owner Type:	Not reported
Operator Name:	Not reported
Operator Type:	Not reported
Short-Term Generator Activity:	No
Importer Activity:	No
Mixed Waste Generator:	No
Transporter Activity:	No
Transfer Facility Activity:	No
Recycler Activity with Storage:	No
Small Quantity On-Site Burner Exemption:	No
Smelting Melting and Refining Furnace Exemption:	No
Underground Injection Control:	No
Off-Site Waste Receipt:	No
Universal Waste Indicator:	No
Universal Waste Destination Facility:	No
Federal Universal Waste:	No
Active Site State-Reg Handler:	---
Federal Facility Indicator:	Not reported
Hazardous Secondary Material Indicator:	NN
Sub-Part K Indicator:	Not reported
2018 GPRA Permit Baseline:	Not on the Baseline
2018 GPRA Renewals Baseline:	Not on the Baseline
202 GPRA Corrective Action Baseline:	No
Subject to Corrective Action Universe:	No
Non-TSDFs Where RCRA CA has Been Imposed Universe:	No
Corrective Action Priority Ranking:	No NCAPS ranking
Environmental Control Indicator:	No
Institutional Control Indicator:	No
Human Exposure Controls Indicator:	N/A
Groundwater Controls Indicator:	N/A
Significant Non-Complier Universe:	No
Unaddressed Significant Non-Complier Universe:	No
Addressed Significant Non-Complier Universe:	No
Significant Non-Complier With a Compliance Schedule Universe:	No
Financial Assurance Required:	Not reported
Handler Date of Last Change:	20160609
Recognized Trader-Importer:	No
Recognized Trader-Exporter:	No
Importer of Spent Lead Acid Batteries:	No
Exporter of Spent Lead Acid Batteries:	No

CON EDISON (Continued) **1012185202**

Recycler Activity Without Storage: Not reported
Manifest Broker: Not reported
Sub-Part P Indicator: No

Historic Generators:
Receive Date: 20080726
Handler Name: CON EDISON
Federal Waste Generator Description: Conditionally Exempt Small Quantity Generator
State District Owner: Not reported
Large Quantity Handler of Universal Waste: No
Recognized Trader Importer: No
Recognized Trader Exporter: No
Spent Lead Acid Battery Importer: No
Spent Lead Acid Battery Exporter: No
Current Record: No
Non Storage Recycler Activity: Not reported
Electronic Manifest Broker: Not reported

Receive Date: 20160601
Handler Name: CON EDISON
Federal Waste Generator Description: Not a generator, verified
State District Owner: Ny
Large Quantity Handler of Universal Waste: No
Recognized Trader Importer: No
Recognized Trader Exporter: No
Spent Lead Acid Battery Importer: No
Spent Lead Acid Battery Exporter: No
Current Record: Yes
Non Storage Recycler Activity: Not reported
Electronic Manifest Broker: Not reported

List of NAICS Codes and Descriptions:
NAICS Codes: No NAICS Codes Found

Facility Has Received Notices of Violations:
Violations: No Violations Found

Evaluation Action Summary:
Evaluations: No Evaluations Found

NY MANIFEST:
Name: CONSOLIDATED EDISON
Address: GOLD ST & YORK ST
City,State,Zip: BROOKLYN, NY 11201
Country: USA
EPA ID: NYP004160040
Facility Status: Not reported
Location Address 1: GOLD ST & YORK ST
Code: BP
Location Address 2: MH691
Total Tanks: Not reported
Location City: BROOKLYN
Location State: NY

CON EDISON (Continued) **1012185202**

Location Zip:	11201
Location Zip 4:	Not reported

NY MANIFEST:

EPAID:	NYP004160040
Mailing Name:	CONSOLIDATED EDISON
Mailing Contact:	FRANKLYN MURRAY
Mailing Address 1:	4 IRVING PLACE RM 828
Mailing Address 2:	Not reported
Mailing City:	NEW YORK
Mailing State:	NY
Mailing Zip:	10003
Mailing Zip 4:	Not reported
Mailing Country:	USA
Mailing Phone:	2124602808

NY MANIFEST:

Document ID:	Not reported
Manifest Status:	Not reported
seq:	Not reported
Year:	2018
Trans1 State ID:	NYD006982359
Trans2 State ID:	Not reported
Generator Ship Date:	07/27/2008
Trans1 Recv Date:	07/27/2008
Trans2 Recv Date:	Not reported
TSD Site Recv Date:	07/29/2008
Part A Recv Date:	Not reported
Part B Recv Date:	Not reported
Generator EPA ID:	NYP004160040
Trans1 EPA ID:	Not reported
Trans2 EPA ID:	Not reported
TSDF ID 1:	NYD077444263
TSDF ID 2:	Not reported
Manifest Tracking Number:	001432986FLE
Import Indicator:	N
Export Indicator:	N
Discr Quantity Indicator:	N
Discr Type Indicator:	N
Discr Residue Indicator:	N
Discr Partial Reject Indicator:	N
Discr Full Reject Indicator:	N
Manifest Ref Number:	Not reported
Alt Facility RCRA ID:	Not reported
Alt Facility Sign Date:	Not reported
MGMT Method Type Code:	H141
Waste Code:	Not reported
Waste Code:	Not reported
Waste Code:	Not reported
Waste Code:	Not reported
Waste Code:	Not reported
Waste Code:	Not reported
Quantity:	135
Units:	K - Kilograms (2.2 pounds)
Number of Containers:	1
Container Type:	DM - Metal drums, barrels
Handling Method:	B Incineration, heat recovery, burning.

CON EDISON (Continued) **1012185202**

Specific Gravity:	1
Waste Code:	D008
Waste Code 1_2:	B002
Waste Code 1_3:	B007
Waste Code 1_4:	Not reported
Waste Code 1_5:	Not reported
Waste Code 1_6:	Not reported

Y299 **CONSOLIDATED EDISON** **NY MANIFEST** **1009242445**
NNW **GOLD ST & YORK ST** **N/A**
1/8-1/4 **BROOKLYN, NY**
0.217 mi.
1147 ft. **Site 7 of 8 in cluster Y**

Relative:
Higher

Actual:
37 ft.

NY MANIFEST:

Name:	CONSOLIDATED EDISON
Address:	GOLD ST & YORK ST
City,State,Zip:	BROOKLYN, NY
Country:	USA
EPA ID:	NYP004114906
Facility Status:	Not reported
Location Address 1:	GOLD ST & YORK ST
Code:	BP
Location Address 2:	Not reported
Total Tanks:	Not reported
Location City:	BROOKLYN
Location State:	NY
Location Zip:	Not reported
Location Zip 4:	Not reported

NY MANIFEST:

EPAID:	NYP004114906
Mailing Name:	CONSOLIDATED EDISON
Mailing Contact:	FRANKLIN MURRAY
Mailing Address 1:	4 IRVING PLACE RM 828
Mailing Address 2:	Not reported
Mailing City:	NEW YORK
Mailing State:	NY
Mailing Zip:	10003
Mailing Zip 4:	Not reported
Mailing Country:	USA
Mailing Phone:	2124602808

Name:	CONSOLIDATED EDISON
Address:	GOLD ST & YORK ST
City,State,Zip:	BROOKLYN, NY
Country:	USA
EPA ID:	NYP004157855
Facility Status:	Not reported
Location Address 1:	GOLD ST & YORK ST
Code:	BP
Location Address 2:	Not reported
Total Tanks:	Not reported
Location City:	BROOKLYN
Location State:	NY
Location Zip:	Not reported

CONSOLIDATED EDISON (Continued) **1009242445**

Location Zip 4: Not reported

NY MANIFEST:
EPAID: NYP004157855
Mailing Name: CONSOLIDATED EDISON
Mailing Contact: FRANKLYN MURRAY
Mailing Address 1: 4 IRVING PLACE RM 828
Mailing Address 2: Not reported
Mailing City: NEW YORK
Mailing State: NY
Mailing Zip: 10003
Mailing Zip 4: Not reported
Mailing Country: USA
Mailing Phone: 2124602808

NY MANIFEST:
Document ID: Not reported
Manifest Status: Not reported
seq: Not reported
Year: 2018
Trans1 State ID: NYD006982359
Trans2 State ID: Not reported
Generator Ship Date: 04/11/2008
Trans1 Recv Date: 04/11/2008
Trans2 Recv Date: Not reported
TSD Site Recv Date: 04/14/2008
Part A Recv Date: Not reported
Part B Recv Date: Not reported
Generator EPA ID: NYP004157855
Trans1 EPA ID: Not reported
Trans2 EPA ID: Not reported
TSDF ID 1: NYD077444263
TSDF ID 2: Not reported
Manifest Tracking Number: 001451167FLE
Import Indicator: N
Export Indicator: N
Discr Quantity Indicator: N
Discr Type Indicator: N
Discr Residue Indicator: N
Discr Partial Reject Indicator: N
Discr Full Reject Indicator: N
Manifest Ref Number: Not reported
Alt Facility RCRA ID: Not reported
Alt Facility Sign Date: Not reported
MGMT Method Type Code: H141
Waste Code: Not reported
Waste Code: Not reported
Waste Code: Not reported
Waste Code: Not reported
Waste Code: Not reported
Waste Code: Not reported
Quantity: 150
Units: K - Kilograms (2.2 pounds)
Number of Containers: 2
Container Type: DM - Metal drums, barrels
Handling Method: L Landfill.
Specific Gravity: 1

CONSOLIDATED EDISON (Continued) **1009242445**

Waste Code:	D008
Waste Code 1_2:	B007
Waste Code 1_3:	Not reported
Waste Code 1_4:	Not reported
Waste Code 1_5:	Not reported
Waste Code 1_6:	Not reported

Click this hyperlink while viewing on your computer to access
-1 additional NY MANIFEST: record(s) in the EDR Site Report.

S300 **CONSOLIDATED EDISON** **NY MANIFEST** **1009234303**
SSW **GOLD ST & JOHNSON ST** **N/A**
1/8-1/4 **BROOKLYN, NY 11201**
0.218 mi.
1151 ft. **Site 5 of 19 in cluster S**

Relative:
Higher

Actual:
28 ft.

NY MANIFEST:

Name:	CONSOLIDATED EDISON
Address:	GOLD ST & JOHNSON ST
City,State,Zip:	BROOKLYN, NY 11201
Country:	USA
EPA ID:	NYP000928127
Facility Status:	Not reported
Location Address 1:	GOLD ST & JOHNSON ST
Code:	BP
Location Address 2:	Not reported
Total Tanks:	Not reported
Location City:	BROOKLYN
Location State:	NY
Location Zip:	11201
Location Zip 4:	Not reported

NY MANIFEST:

EPAID:	NYP000928127
Mailing Name:	CONSOLIDATED EDISON
Mailing Contact:	FRANKLIN MURRAY
Mailing Address 1:	4 IRVING PLACE RM 828
Mailing Address 2:	Not reported
Mailing City:	NEW YORK
Mailing State:	NY
Mailing Zip:	10003
Mailing Zip 4:	Not reported
Mailing Country:	USA
Mailing Phone:	2124602808

S301 **147 FLATBUSH AVE LLC** **NY MANIFEST** **S117565004**
SSW **147 FLATBUSH AVE** **N/A**
1/8-1/4 **BROOKLYN, NY 11201**
0.223 mi.
1177 ft. **Site 6 of 19 in cluster S**

Relative:
Higher

Actual:
30 ft.

NY MANIFEST:

Name:	147 FLATBUSH AVE LLC
Address:	147 FLATBUSH AVE
City,State,Zip:	BROOKLYN, NY 11201
Country:	USA
EPA ID:	NYR000137166
Facility Status:	Not reported
Location Address 1:	87-20 159TH ST
Code:	BP
Location Address 2:	Not reported
Total Tanks:	Not reported
Location City:	BRIARWOOD
Location State:	NY
Location Zip:	11435
Location Zip 4:	Not reported

NY MANIFEST:

EPAID:	NYR000137166
Mailing Name:	147 FLATBUSH AVE LLC
Mailing Contact:	N/S
Mailing Address 1:	87-20 159TH ST
Mailing Address 2:	Not reported
Mailing City:	JAMAICA
Mailing State:	NY
Mailing Zip:	11435
Mailing Zip 4:	Not reported
Mailing Country:	USA
Mailing Phone:	7182060550

NY MANIFEST:

Document ID:	Not reported
Manifest Status:	Not reported
seq:	Not reported
Year:	2018
Trans1 State ID:	NJD986607380
Trans2 State ID:	Not reported
Generator Ship Date:	03/20/2006
Trans1 Recv Date:	03/20/2006
Trans2 Recv Date:	Not reported
TSD Site Recv Date:	03/23/2006
Part A Recv Date:	Not reported
Part B Recv Date:	Not reported
Generator EPA ID:	NYR000137166
Trans1 EPA ID:	Not reported
Trans2 EPA ID:	Not reported
TSDF ID 1:	MID980991566
TSDF ID 2:	Not reported
Manifest Tracking Number:	MIA9570327
Import Indicator:	N
Export Indicator:	N
Discr Quantity Indicator:	N
Discr Type Indicator:	N
Discr Residue Indicator:	N

147 FLATBUSH AVE LLC (Continued) **S117565004**

Discr Partial Reject Indicator:	N
Discr Full Reject Indicator:	N
Manifest Ref Number:	Not reported
Alt Facility RCRA ID:	Not reported
Alt Facility Sign Date:	Not reported
MGMT Method Type Code:	Not reported
Waste Code:	Not reported
Waste Code:	Not reported
Waste Code:	Not reported
Waste Code:	Not reported
Waste Code:	Not reported
Waste Code:	Not reported
Quantity:	2000
Units:	P - Pounds
Number of Containers:	4
Container Type:	DM - Metal drums, barrels
Handling Method:	T Chemical, physical, or biological treatment.
Specific Gravity:	1
Waste Code:	D008
Waste Code 1_2:	Not reported
Waste Code 1_3:	Not reported
Waste Code 1_4:	Not reported
Waste Code 1_5:	Not reported
Waste Code 1_6:	Not reported

S302 **147 FLATBUSH AVE LLC** **RCRA-LQG** **1009312362**
SSW **147 FLATBUSH AVE** **NYR000137166**
1/8-1/4 **BROOKLYN, NY 11201**
0.223 mi.
1177 ft. **Site 7 of 19 in cluster S**

Relative: **Higher**

Actual: **30 ft.**

RCRA Listings:

Date Form Received by Agency:	20070101
Handler Name:	147 Flatbush Ave Llc
Handler Address:	147 FLATBUSH AVE
Handler City,State,Zip:	BROOKLYN, NY 11201
EPA ID:	NYR000137166
Contact Name:	MIKE REZNIK
Contact Address:	139TH ST
Contact City,State,Zip:	BRIARWOOD, NY 11435
Contact Telephone:	718-206-0550
Contact Fax:	Not reported
Contact Email:	MIKER@UNITEDWAY.COM
Contact Title:	Not reported
EPA Region:	02
Land Type:	Private
Federal Waste Generator Description:	Large Quantity Generator
Non-Notifier:	Not reported
Biennial Report Cycle:	Not reported
Accessibility:	Not reported
Active Site Indicator:	Handler Activities
State District Owner:	Ny
State District:	NYSDEC R2
Mailing Address:	139TH ST
Mailing City,State,Zip:	BRIARWOOD, NY 11435
Owner Name:	147 Flatbush Ave Llc
Owner Type:	Private

147 FLATBUSH AVE LLC (Continued) **1009312362**

Operator Name:	Mike Reznik
Operator Type:	Private
Short-Term Generator Activity:	No
Importer Activity:	No
Mixed Waste Generator:	No
Transporter Activity:	No
Transfer Facility Activity:	No
Recycler Activity with Storage:	No
Small Quantity On-Site Burner Exemption:	No
Smelting Melting and Refining Furnace Exemption:	No
Underground Injection Control:	No
Off-Site Waste Receipt:	No
Universal Waste Indicator:	No
Universal Waste Destination Facility:	No
Federal Universal Waste:	No
Active Site State-Reg Handler:	---
Federal Facility Indicator:	Not reported
Hazardous Secondary Material Indicator:	NN
Sub-Part K Indicator:	Not reported
2018 GPRA Permit Baseline:	Not on the Baseline
2018 GPRA Renewals Baseline:	Not on the Baseline
202 GPRA Corrective Action Baseline:	No
Subject to Corrective Action Universe:	No
Non-TSDFs Where RCRA CA has Been Imposed Universe:	No
Corrective Action Priority Ranking:	No NCAPS ranking
Environmental Control Indicator:	No
Institutional Control Indicator:	No
Human Exposure Controls Indicator:	N/A
Groundwater Controls Indicator:	N/A
Significant Non-Complier Universe:	No
Unaddressed Significant Non-Complier Universe:	No
Addressed Significant Non-Complier Universe:	No
Significant Non-Complier With a Compliance Schedule Universe:	No
Financial Assurance Required:	Not reported
Handler Date of Last Change:	20150414
Recognized Trader-Importer:	No
Recognized Trader-Exporter:	No
Importer of Spent Lead Acid Batteries:	No
Exporter of Spent Lead Acid Batteries:	No
Recycler Activity Without Storage:	Not reported
Manifest Broker:	Not reported
Sub-Part P Indicator:	No

Hazardous Waste Summary:

Waste Code:	D008
Waste Description:	Lead

Handler - Owner Operator:

Owner/Operator Indicator:	Owner
Owner/Operator Name:	147 FLATBUSH AVE LLC
Legal Status:	Private
Date Became Current:	20050113
Date Ended Current:	Not reported
Owner/Operator Address:	87-20 139TH ST
Owner/Operator City,State,Zip:	BRIARWOOD, NY 11435

147 FLATBUSH AVE LLC (Continued) **1009312362**

Owner/Operator Telephone:	Not reported
Owner/Operator Telephone Ext:	Not reported
Owner/Operator Fax:	Not reported
Owner/Operator Email:	Not reported
Owner/Operator Indicator:	Operator
Owner/Operator Name: MIKE REZNIK	
Legal Status:	Private
Date Became Current:	20050101
Date Ended Current:	Not reported
Owner/Operator Address:	Not reported
Owner/Operator City,State,Zip:	Not reported
Owner/Operator Telephone:	Not reported
Owner/Operator Telephone Ext:	Not reported
Owner/Operator Fax:	Not reported
Owner/Operator Email:	Not reported
Owner/Operator Indicator:	Owner
Owner/Operator Name: 147 FLATBUSH AVE LLC	
Legal Status:	Private
Date Became Current:	20050113
Date Ended Current:	Not reported
Owner/Operator Address:	87-20 139TH ST
Owner/Operator City,State,Zip:	BRIARWOOD, NY 11435
Owner/Operator Telephone:	Not reported
Owner/Operator Telephone Ext:	Not reported
Owner/Operator Fax:	Not reported
Owner/Operator Email:	Not reported
Owner/Operator Indicator:	Operator
Owner/Operator Name: MIKE REZNIK	
Legal Status:	Private
Date Became Current:	20050101
Date Ended Current:	Not reported
Owner/Operator Address:	Not reported
Owner/Operator City,State,Zip:	Not reported
Owner/Operator Telephone:	Not reported
Owner/Operator Telephone Ext:	Not reported
Owner/Operator Fax:	Not reported
Owner/Operator Email:	Not reported

Historic Generators:

Receive Date:	20060215
Handler Name: 147 FLATBUSH AVE LLC	
Federal Waste Generator Description:	Large Quantity Generator
State District Owner:	Ny
Large Quantity Handler of Universal Waste:	No
Recognized Trader Importer:	No
Recognized Trader Exporter:	No
Spent Lead Acid Battery Importer:	No
Spent Lead Acid Battery Exporter:	No
Current Record:	No
Non Storage Recycler Activity:	Not reported
Electronic Manifest Broker:	Not reported
Receive Date:	20070101
Handler Name: 147 FLATBUSH AVE LLC	

147 FLATBUSH AVE LLC (Continued) **1009312362**

Federal Waste Generator Description:	Large Quantity Generator
State District Owner:	Ny
Large Quantity Handler of Universal Waste:	No
Recognized Trader Importer:	No
Recognized Trader Exporter:	No
Spent Lead Acid Battery Importer:	No
Spent Lead Acid Battery Exporter:	No
Current Record:	Yes
Non Storage Recycler Activity:	Not reported
Electronic Manifest Broker:	Not reported

Receive Date:	20060216
Handler Name: 147 FLATBUSH AVE LLC	
Federal Waste Generator Description:	Large Quantity Generator
State District Owner:	Ny
Large Quantity Handler of Universal Waste:	No
Recognized Trader Importer:	No
Recognized Trader Exporter:	No
Spent Lead Acid Battery Importer:	No
Spent Lead Acid Battery Exporter:	No
Current Record:	No
Non Storage Recycler Activity:	Not reported
Electronic Manifest Broker:	Not reported

List of NAICS Codes and Descriptions:

NAICS Code:	23611
NAICS Description:	RESIDENTIAL BUILDING CONSTRUCTION

Facility Has Received Notices of Violations:

Violations:	No Violations Found

Evaluation Action Summary:

Evaluations:	No Evaluations Found

S303 **ROBERT T. IANNUCCI & SONIA EWERS** **NY AST** **A100320320**
SSW **325 GOLD ST** **N/A**
1/8-1/4 **BROOKLYN, NY 11201**
0.224 mi.
1183 ft. **Site 8 of 19 in cluster S**

Relative: **Higher**

Actual: **28 ft.**

AST:

Name:	ROBERT T. IANNUCCI & SONIA EWERS
Address:	325 GOLD ST
City,State,Zip:	BROOKLYN, NY 11201
Region:	STATE
DEC Region:	2
Site Status:	Active
Facility Id:	2-610813
Program Type:	PBS
UTM X:	585913.03216
UTM Y:	4505344.38811
Expiration Date:	04/24/2023
Site Type:	Apartment Building/Office Building

Affiliation Records:

Site Id:	396306

ROBERT T. IANNUCCI & SONIA EWERS (Continued) **A100320320**

Affiliation Type:	Facility Operator
Company Name:	ROBERT T. IANNUCCI & SONIA EWERS
Contact Type:	Not reported
Contact Name:	R. IANNUCCI
Address1:	Not reported
Address2:	Not reported
City:	Not reported
State:	NN
Zip Code:	Not reported
Country Code:	001
Phone:	(718) 596-0504
EMail:	Not reported
Fax Number:	Not reported
Modified By:	DMMOLOUG
Date Last Modified:	2013-04-15

Site Id:	396306
Affiliation Type:	Emergency Contact
Company Name:	CLOCKTOWER BUILDING LLC
Contact Type:	Not reported
Contact Name:	ROBERT IANNUCCI
Address1:	Not reported
Address2:	Not reported
City:	Not reported
State:	NN
Zip Code:	Not reported
Country Code:	999
Phone:	(917) 930-9077
EMail:	Not reported
Fax Number:	Not reported
Modified By:	ACDANIEL
Date Last Modified:	2018-08-01

Site Id:	396306
Affiliation Type:	Mail Contact
Company Name:	CLOCKTOWER BUILDING LLC
Contact Type:	Not reported
Contact Name:	ROBERT IANNUCCI
Address1:	325 GOLD ST.
Address2:	4TH FLR
City:	BROOKLYN
State:	NY
Zip Code:	11201
Country Code:	001
Phone:	(718) 596-0504
EMail:	ROB@CLOCKTOWERPROPERTIES.COM
Fax Number:	Not reported
Modified By:	ACDANIEL
Date Last Modified:	2018-08-01

Site Id:	396306
Affiliation Type:	Facility Owner
Company Name:	CLOCKTOWER BUILDING LLC
Contact Type:	MEMBER, CLOCKTOWER BLDG LLC
Contact Name:	ROBERT IANNUCCI
Address1:	325 GOLD ST., 4TH FL.
Address2:	Not reported

ROBERT T. IANNUCCI & SONIA EWERS (Continued) **A100320320**

City:	BROOKLYN
State:	NY
Zip Code:	11201
Country Code:	001
Phone:	(718) 596-0504
EMail:	Not reported
Fax Number:	Not reported
Modified By:	ACDANIEL
Date Last Modified:	2018-08-01

Tank Info:

Tank Number:	001
Tank Id:	222427
Material Code:	0001
Common Name of Substance:	#2 Fuel Oil (On-Site Consumption)

Equipment Records:

G02 - Tank Secondary Containment - Vault (w/access)
I05 - Overfill - Vent Whistle
L00 - Piping Leak Detection - None
C01 - Pipe Location - Aboveground
J02 - Dispenser - Suction Dispenser
B00 - Tank External Protection - None
F00 - Pipe External Protection - None
E00 - Piping Secondary Containment - None
H00 - Tank Leak Detection - None
A00 - Tank Internal Protection - None
D01 - Pipe Type - Steel/Carbon Steel/Iron
K00 - Spill Prevention - None

Tank Location:	Aboveground - on saddles, legs, racks, etc.... Tank bottom is elevated above grade or tank pad, allowing visual inspection.
Tank Type:	Steel/Carbon Steel/Iron
Tank Status:	In Service
Pipe Model:	Not reported
Install Date:	01/01/1960
Capacity Gallons:	3500
Tightness Test Method:	NN
Date Test:	Not reported
Next Test Date:	Not reported
Date Tank Closed:	Not reported
Register:	True
Modified By:	MJGRIFFI
Last Modified:	05/09/2022
Material Name:	#2 fuel oil (on-site consumption)

X304 **CON ED - V 3268** **RCRA NonGen / NLR** **1007206505**
SW **264 BRIDGE ST** **NY MANIFEST** **NYP004010948**
1/8-1/4 **BROOKLYN, NY 11231**
0.227 mi.
1198 ft. **Site 3 of 4 in cluster X**

Relative: **Higher**
Actual: **35 ft.**

RCRA Listings:

Date Form Received by Agency:	19980228
Handler Name:	Con Ed - V 3268
Handler Address:	264 BRIDGE ST
Handler City,State,Zip:	BROOKLYN, NY 11231-0000

CON ED - V 3268 (Continued) **1007206505**

EPA ID:	NYP004010948
Contact Name:	ANTHONY DRUMMINGS
Contact Address:	CONSOLIDATED EDISON INC
Contact City,State,Zip:	NEW YORK, NY 10003-0000
Contact Telephone:	212-460-3770
Contact Fax:	Not reported
Contact Email:	Not reported
Contact Title:	Not reported
EPA Region:	02
Land Type:	Not reported
Federal Waste Generator Description:	Not a generator, verified
Non-Notifier:	Not reported
Biennial Report Cycle:	Not reported
Accessibility:	Not reported
Active Site Indicator:	Not reported
State District Owner:	Ny
State District:	NYSDEC R2
Mailing Address:	CONSOLIDATED EDISON INC
Mailing City,State,Zip:	NEW YORK, NY 10003-0000
Owner Name:	Not reported
Owner Type:	Not reported
Operator Name:	Not reported
Operator Type:	Not reported
Short-Term Generator Activity:	No
Importer Activity:	No
Mixed Waste Generator:	No
Transporter Activity:	No
Transfer Facility Activity:	No
Recycler Activity with Storage:	No
Small Quantity On-Site Burner Exemption:	No
Smelting Melting and Refining Furnace Exemption:	No
Underground Injection Control:	No
Off-Site Waste Receipt:	No
Universal Waste Indicator:	No
Universal Waste Destination Facility:	No
Federal Universal Waste:	No
Active Site State-Reg Handler:	---
Federal Facility Indicator:	Not reported
Hazardous Secondary Material Indicator:	N
Sub-Part K Indicator:	Not reported
2018 GPRA Permit Baseline:	Not on the Baseline
2018 GPRA Renewals Baseline:	Not on the Baseline
202 GPRA Corrective Action Baseline:	No
Subject to Corrective Action Universe:	No
Non-TSDFs Where RCRA CA has Been Imposed Universe:	No
Corrective Action Priority Ranking:	No NCAPS ranking
Environmental Control Indicator:	No
Institutional Control Indicator:	No
Human Exposure Controls Indicator:	N/A
Groundwater Controls Indicator:	N/A
Significant Non-Complier Universe:	No
Unaddressed Significant Non-Complier Universe:	No
Addressed Significant Non-Complier Universe:	No
Significant Non-Complier With a Compliance Schedule Universe:	No
Financial Assurance Required:	Not reported
Handler Date of Last Change:	20150414
Recognized Trader-Importer:	No

CON ED - V 3268 (Continued) **1007206505**

Recognized Trader-Exporter:	No
Importer of Spent Lead Acid Batteries:	No
Exporter of Spent Lead Acid Batteries:	No
Recycler Activity Without Storage:	No
Manifest Broker:	No
Sub-Part P Indicator:	No

Historic Generators:

Receive Date:	19980227
Handler Name: CON ED - V 3268	
Federal Waste Generator Description:	Not a generator, verified
State District Owner:	Ny
Large Quantity Handler of Universal Waste:	No
Recognized Trader Importer:	No
Recognized Trader Exporter:	No
Spent Lead Acid Battery Importer:	No
Spent Lead Acid Battery Exporter:	No
Current Record:	No
Non Storage Recycler Activity:	Not reported
Electronic Manifest Broker:	Not reported

Receive Date:	19980228
Handler Name: CON ED - V 3268	
Federal Waste Generator Description:	Not a generator, verified
State District Owner:	Ny
Large Quantity Handler of Universal Waste:	No
Recognized Trader Importer:	No
Recognized Trader Exporter:	No
Spent Lead Acid Battery Importer:	No
Spent Lead Acid Battery Exporter:	No
Current Record:	Yes
Non Storage Recycler Activity:	Not reported
Electronic Manifest Broker:	Not reported

Receive Date:	19980226
Handler Name: CON ED - V 3268	
Federal Waste Generator Description:	Large Quantity Generator
State District Owner:	Ny
Large Quantity Handler of Universal Waste:	No
Recognized Trader Importer:	No
Recognized Trader Exporter:	No
Spent Lead Acid Battery Importer:	No
Spent Lead Acid Battery Exporter:	No
Current Record:	No
Non Storage Recycler Activity:	Not reported
Electronic Manifest Broker:	Not reported

List of NAICS Codes and Descriptions:

NAICS Code:	2211
NAICS Description:	ELECTRIC POWER GENERATION, TRANSMISSION AND DISTRIBUTION

NAICS Code:	22111
NAICS Description:	ELECTRIC POWER GENERATION

CON ED - V 3268 (Continued) **1007206505**

Facility Has Received Notices of Violations:
Violations: No Violations Found

Evaluation Action Summary:
Evaluations: No Evaluations Found

NY MANIFEST:

Name:	CONSOLIDATED EDISON
Address:	264 BRIDGE ST
City,State,Zip:	BROOKLYN, NY 11231-0000
Country:	USA
EPA ID:	NYP004010948
Facility Status:	Not reported
Location Address 1:	V 3268 - BRIDGE ST
Code:	BP
Location Address 2:	Not reported
Total Tanks:	Not reported
Location City:	QUEENS
Location State:	NY
Location Zip:	Not reported
Location Zip 4:	Not reported

NY MANIFEST:

EPAID:	NYP004010948
Mailing Name:	CONSOLIDATED EDISON
Mailing Contact:	FRANKLIN MURRAY
Mailing Address 1:	4 IRVING PLACE RM 828
Mailing Address 2:	Not reported
Mailing City:	NEW YORK
Mailing State:	NY
Mailing Zip:	10003
Mailing Zip 4:	Not reported
Mailing Country:	USA
Mailing Phone:	2124602808

Z305 **P.S. 307 - BROOKLYN K307** **NY AST** **U003394234**
North **209 YORK STREET** **N/A**
1/8-1/4 **BROOKLYN, NY 11201**
0.227 mi.
1201 ft. **Site 1 of 3 in cluster Z**

Relative:
Higher

Actual:
37 ft.

AST:

Name:	P.S. 307 - BROOKLYN K307
Address:	209 YORK STREET
City,State,Zip:	BROOKLYN, NY 11201
Region:	STATE
DEC Region:	2
Site Status:	Active
Facility Id:	2-354635
Program Type:	PBS
UTM X:	586028.67877
UTM Y:	4506121.68011
Expiration Date:	06/28/2023
Site Type:	School

P.S. 307 - BROOKLYN K307 (Continued) **U003394234**

Affiliation Records:

Site Id:	17641
Affiliation Type:	Facility Operator
Company Name:	P.S. 307 - BROOKLYN K307
Contact Type:	Not reported
Contact Name:	SALVATORE CALDERONE
Address1:	Not reported
Address2:	Not reported
City:	Not reported
State:	NN
Zip Code:	Not reported
Country Code:	001
Phone:	(718) 834-4748
EMail:	Not reported
Fax Number:	Not reported
Modified By:	MFLEONAR
Date Last Modified:	2018-02-28

Site Id:	17641
Affiliation Type:	Facility Owner
Company Name:	NEW YORK CITY DEPARTMENT OF EDUCATION
Contact Type:	MANAGER, FUEL DIVISION
Contact Name:	MUNENDRA SHARMA
Address1:	44-36 VERNON BOULEVARD
Address2:	Not reported
City:	LONG ISLAND CITY
State:	NY
Zip Code:	11101
Country Code:	001
Phone:	(718) 349-5752
EMail:	Not reported
Fax Number:	Not reported
Modified By:	ACDANIEL
Date Last Modified:	2018-07-17

Site Id:	17641
Affiliation Type:	Mail Contact
Company Name:	NEW YORK CITY DEPARTMENT OF EDUCATION
Contact Type:	MANAGER, FUEL DIVISION
Contact Name:	JOSEPH YOUNGHESE
Address1:	FIELD OPERATIONS - FUEL DIVISION
Address2:	44-36 VERNON BOULEVARD
City:	LONG ISLAND CITY
State:	NY
Zip Code:	11101
Country Code:	001
Phone:	(718) 349-5779
EMail:	JYOUNGHESE@SCHOOLS.NYC.GOV
Fax Number:	Not reported
Modified By:	JSMACRI
Date Last Modified:	2022-11-14

Site Id:	17641
Affiliation Type:	Emergency Contact
Company Name:	NEW YORK CITY DEPARTMENT OF EDUCATION
Contact Type:	Not reported
Contact Name:	KEN MAHADEO

P.S. 307 - BROOKLYN K307 (Continued) **U003394234**

Address1:	Not reported
Address2:	Not reported
City:	Not reported
State:	NN
Zip Code:	Not reported
Country Code:	999
Phone:	(646) 210-7918
EMail:	Not reported
Fax Number:	Not reported
Modified By:	JSMACRI
Date Last Modified:	2022-08-03

Tank Info:

Tank Number:	001
Tank Id:	34536
Material Code:	0002
Common Name of Substance:	#4 Fuel Oil (On-Site Consumption)

Equipment Records:

G02 - Tank Secondary Containment - Vault (w/access)
I04 - Overfill - Product Level Gauge (A/G)
L00 - Piping Leak Detection - None
H06 - Tank Leak Detection - Impervious Barrier/Concrete Pad (A/G)
E00 - Piping Secondary Containment - None
J02 - Dispenser - Suction Dispenser
C03 - Pipe Location - Aboveground/Underground Combination
F01 - Pipe External Protection - Painted/Asphalt Coating
K00 - Spill Prevention - None
A00 - Tank Internal Protection - None
B01 - Tank External Protection - Painted/Asphalt Coating
D01 - Pipe Type - Steel/Carbon Steel/Iron

Tank Location:	Aboveground - on saddles, legs, racks, etc.... Tank bottom is elevated above grade or tank pad, allowing visual inspection.
Tank Type:	Steel/Carbon Steel/Iron
Tank Status:	In Service
Pipe Model:	Not reported
Install Date:	01/01/1965
Capacity Gallons:	7500
Tightness Test Method:	-
Date Test:	Not reported
Next Test Date:	Not reported
Date Tank Closed:	Not reported
Register:	True
Modified By:	MJGRIFFI
Last Modified:	05/09/2022
Material Name:	#4 fuel oil (on-site consumption)

Tank Number:	002
Tank Id:	34537
Material Code:	0002
Common Name of Substance:	#4 Fuel Oil (On-Site Consumption)

Equipment Records:

G02 - Tank Secondary Containment - Vault (w/access)

P.S. 307 - BROOKLYN K307 (Continued) **U003394234**

I04 - Overfill - Product Level Gauge (A/G)
L00 - Piping Leak Detection - None
H06 - Tank Leak Detection - Impervious Barrier/Concrete Pad (A/G)
E00 - Piping Secondary Containment - None
J02 - Dispenser - Suction Dispenser
C03 - Pipe Location - Aboveground/Underground Combination
K00 - Spill Prevention - None
D01 - Pipe Type - Steel/Carbon Steel/Iron
F01 - Pipe External Protection - Painted/Asphalt Coating
A00 - Tank Internal Protection - None
B01 - Tank External Protection - Painted/Asphalt Coating

Tank Location:	Aboveground - on saddles, legs, racks, etc.... Tank bottom is elevated above grade or tank pad, allowing visual inspection.
Tank Type:	Steel/Carbon Steel/Iron
Tank Status:	In Service
Pipe Model:	Not reported
Install Date:	01/01/1965
Capacity Gallons:	7500
Tightness Test Method:	-
Date Test:	Not reported
Next Test Date:	Not reported
Date Tank Closed:	Not reported
Register:	True
Modified By:	MJGRIFFI
Last Modified:	05/09/2022
Material Name:	#4 fuel oil (on-site consumption)

Z306 **NYC DEPT OF EDUCATION - PS 307K** **RCRA-SQG** **1004759487**
North **209 YORK ST** **NYR000011296**
1/8-1/4 **BROOKLYN, NY 11201**
0.227 mi.
1201 ft. **Site 2 of 3 in cluster Z**

Relative: **Higher**
Actual: **37 ft.**

RCRA Listings:

Date Form Received by Agency:	20131029
Handler Name:	Nyc Dept Of Education - Ps 307k
Handler Address:	209 YORK ST
Handler City,State,Zip:	BROOKLYN, NY 11201
EPA ID:	NYR000011296
Contact Name:	ALEXANDER LEMPERT
Contact Address:	THOMSON AVE
Contact City,State,Zip:	LONG ISLAND CITY, NY 11101
Contact Telephone:	718-472-8501
Contact Fax:	718-472-8500
Contact Email:	ALEMPERT@NYCSCA.ORG
Contact Title:	DIRECTOR
EPA Region:	02
Land Type:	Municipal
Federal Waste Generator Description:	Small Quantity Generator
Non-Notifier:	Not reported
Biennial Report Cycle:	Not reported
Accessibility:	Not reported
Active Site Indicator:	Handler Activities
State District Owner:	Ny
State District:	NYSDEC R2
Mailing Address:	THOMSON AVE
Mailing City,State,Zip:	LONG ISLAND CITY, NY 11101
Owner Name:	Nyc Dept Of Education

NYC DEPT OF EDUCATION - PS 307K (Continued) **1004759487**

Owner Type:	Municipal
Operator Name:	Nyc Dept Of School Facilities
Operator Type:	Municipal
Short-Term Generator Activity:	No
Importer Activity:	No
Mixed Waste Generator:	No
Transporter Activity:	No
Transfer Facility Activity:	No
Recycler Activity with Storage:	No
Small Quantity On-Site Burner Exemption:	No
Smelting Melting and Refining Furnace Exemption:	No
Underground Injection Control:	No
Off-Site Waste Receipt:	No
Universal Waste Indicator:	No
Universal Waste Destination Facility:	No
Federal Universal Waste:	No
Active Site State-Reg Handler:	---
Federal Facility Indicator:	Not reported
Hazardous Secondary Material Indicator:	NN
Sub-Part K Indicator:	Not reported
2018 GPRA Permit Baseline:	Not on the Baseline
2018 GPRA Renewals Baseline:	Not on the Baseline
202 GPRA Corrective Action Baseline:	No
Subject to Corrective Action Universe:	No
Non-TSDFs Where RCRA CA has Been Imposed Universe:	No
Corrective Action Priority Ranking:	No NCAPS ranking
Environmental Control Indicator:	No
Institutional Control Indicator:	No
Human Exposure Controls Indicator:	N/A
Groundwater Controls Indicator:	N/A
Significant Non-Complier Universe:	No
Unaddressed Significant Non-Complier Universe:	No
Addressed Significant Non-Complier Universe:	No
Significant Non-Complier With a Compliance Schedule Universe:	No
Financial Assurance Required:	Not reported
Handler Date of Last Change:	20131031
Recognized Trader-Importer:	No
Recognized Trader-Exporter:	No
Importer of Spent Lead Acid Batteries:	No
Exporter of Spent Lead Acid Batteries:	No
Recycler Activity Without Storage:	Not reported
Manifest Broker:	Not reported
Sub-Part P Indicator:	No

Hazardous Waste Summary:

Waste Code:	D000
Waste Description:	Not Defined
Waste Code:	D008
Waste Description:	Lead

Handler - Owner Operator:

Owner/Operator Indicator:	Owner
Owner/Operator Name:	NYC BOARD OF EDUCATION
Legal Status:	Municipal

NYC DEPT OF EDUCATION - PS 307K (Continued) **1004759487**

Date Became Current:	Not reported
Date Ended Current:	Not reported
Owner/Operator Address:	28-11 QUEENS PLZ N
Owner/Operator City,State,Zip:	LONG ISLAND CITY, NY 11101
Owner/Operator Telephone:	718-349-5600
Owner/Operator Telephone Ext:	Not reported
Owner/Operator Fax:	Not reported
Owner/Operator Email:	Not reported

Owner/Operator Indicator:	Operator
Owner/Operator Name: NYC BOARD OF EDUCATION	
Legal Status:	Municipal
Date Became Current:	Not reported
Date Ended Current:	Not reported
Owner/Operator Address:	28-11 QUEENS PLZ N
Owner/Operator City,State,Zip:	LONG ISLAND CITY, NY 11101
Owner/Operator Telephone:	718-349-5600
Owner/Operator Telephone Ext:	Not reported
Owner/Operator Fax:	Not reported
Owner/Operator Email:	Not reported

Owner/Operator Indicator:	Owner
Owner/Operator Name: NYC DEPT OF EDUCATION	
Legal Status:	Municipal
Date Became Current:	19650112
Date Ended Current:	Not reported
Owner/Operator Address:	30-30 THOMSON AVE
Owner/Operator City,State,Zip:	LONG ISLAND CITY, NY 11101
Owner/Operator Telephone:	718-472-8501
Owner/Operator Telephone Ext:	Not reported
Owner/Operator Fax:	Not reported
Owner/Operator Email:	Not reported

Owner/Operator Indicator:	Operator
Owner/Operator Name: NYC DEPT OF SCHOOL FACILITIES	
Legal Status:	Municipal
Date Became Current:	19650112
Date Ended Current:	Not reported
Owner/Operator Address:	Not reported
Owner/Operator City,State,Zip:	Not reported
Owner/Operator Telephone:	Not reported
Owner/Operator Telephone Ext:	Not reported
Owner/Operator Fax:	Not reported
Owner/Operator Email:	Not reported

Owner/Operator Indicator:	Owner
Owner/Operator Name: NYC BOARD OF EDUCATION	
Legal Status:	Municipal
Date Became Current:	Not reported
Date Ended Current:	Not reported
Owner/Operator Address:	28-11 QUEENS PLZ N
Owner/Operator City,State,Zip:	LONG ISLAND CITY, NY 11101
Owner/Operator Telephone:	718-349-5600
Owner/Operator Telephone Ext:	Not reported
Owner/Operator Fax:	Not reported
Owner/Operator Email:	Not reported

NYC DEPT OF EDUCATION - PS 307K (Continued) **1004759487**

Historic Generators:

Receive Date:	20060101
Handler Name:	NYC BD OF ED - PUBLIC SCHOOL 307 BKLYN
Federal Waste Generator Description:	Not a generator, verified
State District Owner:	Ny
Large Quantity Handler of Universal Waste:	No
Recognized Trader Importer:	No
Recognized Trader Exporter:	No
Spent Lead Acid Battery Importer:	No
Spent Lead Acid Battery Exporter:	No
Current Record:	No
Non Storage Recycler Activity:	Not reported
Electronic Manifest Broker:	Not reported

Receive Date:	20070101
Handler Name:	NYC BD OF ED - PUBLIC SCHOOL 307 BKLYN
Federal Waste Generator Description:	Not a generator, verified
State District Owner:	Ny
Large Quantity Handler of Universal Waste:	No
Recognized Trader Importer:	No
Recognized Trader Exporter:	No
Spent Lead Acid Battery Importer:	No
Spent Lead Acid Battery Exporter:	No
Current Record:	No
Non Storage Recycler Activity:	Not reported
Electronic Manifest Broker:	Not reported

Receive Date:	19950810
Handler Name:	NYC BD OF ED - PUBLIC SCHOOL 307 BKLYN
Federal Waste Generator Description:	Conditionally Exempt Small Quantity Generator
State District Owner:	Ny
Large Quantity Handler of Universal Waste:	No
Recognized Trader Importer:	No
Recognized Trader Exporter:	No
Spent Lead Acid Battery Importer:	No
Spent Lead Acid Battery Exporter:	No
Current Record:	No
Non Storage Recycler Activity:	Not reported
Electronic Manifest Broker:	Not reported

Receive Date:	20131029
Handler Name:	NYC DEPT OF EDUCATION - PS 307K
Federal Waste Generator Description:	Small Quantity Generator
State District Owner:	Ny
Large Quantity Handler of Universal Waste:	No
Recognized Trader Importer:	No
Recognized Trader Exporter:	No
Spent Lead Acid Battery Importer:	No
Spent Lead Acid Battery Exporter:	No
Current Record:	Yes
Non Storage Recycler Activity:	Not reported
Electronic Manifest Broker:	Not reported

List of NAICS Codes and Descriptions:

NAICS Code:	61111
NAICS Description:	ELEMENTARY AND SECONDARY SCHOOLS

NYC DEPT OF EDUCATION - PS 307K (Continued) **1004759487**

Has the Facility Received Notices of Violations:

Found Violation:	Yes
Agency Which Determined Violation:	State
Violation Short Description:	Universal Waste - Small Quantity Handlers
Date Violation was Determined:	20150324
Actual Return to Compliance Date:	20150928
Return to Compliance Qualifier:	Unverifiable
Violation Responsible Agency:	State
Scheduled Compliance Date:	Not reported
Enforcement Identifier:	001
Date of Enforcement Action:	20150421
Enforcement Responsible Agency:	State
Enforcement Docket Number:	Not reported
Enforcement Attorney:	Not reported
Corrective Action Component:	No
Appeal Initiated Date:	Not reported
Appeal Resolution Date:	Not reported
Disposition Status Date:	Not reported
Disposition Status:	Not reported
Disposition Status Description:	Not reported
Consent/Final Order Sequence Number:	Not reported
Consent/Final Order Respondent Name:	Not reported
Consent/Final Order Lead Agency:	Not reported
Enforcement Type:	WRITTEN INFORMAL
Enforcement Responsible Person:	NYCMK
Enforcement Responsible Sub-Organization:	R2
SEP Sequence Number:	Not reported
SEP Expenditure Amount:	Not reported
SEP Scheduled Completion Date:	Not reported
SEP Actual Date:	Not reported
SEP Defaulted Date:	Not reported
SEP Type:	Not reported
SEP Type Description:	Not reported
Proposed Amount:	Not reported
Final Monetary Amount:	Not reported
Paid Amount:	Not reported
Final Count:	Not reported
Final Amount:	Not reported

Found Violation:	Yes
Agency Which Determined Violation:	State
Violation Short Description:	Listing - General
Date Violation was Determined:	20150324
Actual Return to Compliance Date:	20150921
Return to Compliance Qualifier:	Documented
Violation Responsible Agency:	State
Scheduled Compliance Date:	Not reported
Enforcement Identifier:	001
Date of Enforcement Action:	20150421
Enforcement Responsible Agency:	State
Enforcement Docket Number:	Not reported
Enforcement Attorney:	Not reported
Corrective Action Component:	No
Appeal Initiated Date:	Not reported
Appeal Resolution Date:	Not reported
Disposition Status Date:	Not reported
Disposition Status:	Not reported

NYC DEPT OF EDUCATION - PS 307K (Continued) **1004759487**

Disposition Status Description: Not reported
Consent/Final Order Sequence Number: Not reported
Consent/Final Order Respondent Name: Not reported
Consent/Final Order Lead Agency: Not reported
Enforcement Type: WRITTEN INFORMAL
Enforcement Responsible Person: NYCMK
Enforcement Responsible Sub-Organization: R2
SEP Sequence Number: Not reported
SEP Expenditure Amount: Not reported
SEP Scheduled Completion Date: Not reported
SEP Actual Date: Not reported
SEP Defaulted Date: Not reported
SEP Type: Not reported
SEP Type Description: Not reported
Proposed Amount: Not reported
Final Monetary Amount: Not reported
Paid Amount: Not reported
Final Count: Not reported
Final Amount: Not reported

Found Violation: Yes
Agency Which Determined Violation: State
Violation Short Description: Universal Waste - Small Quantity Handlers
Date Violation was Determined: 20150324
Actual Return to Compliance Date: 20150324
Return to Compliance Qualifier: Observed
Violation Responsible Agency: State
Scheduled Compliance Date: Not reported
Enforcement Identifier: 001
Date of Enforcement Action: 20150421
Enforcement Responsible Agency: State
Enforcement Docket Number: Not reported
Enforcement Attorney: Not reported
Corrective Action Component: No
Appeal Initiated Date: Not reported
Appeal Resolution Date: Not reported
Disposition Status Date: Not reported
Disposition Status: Not reported
Disposition Status Description: Not reported
Consent/Final Order Sequence Number: Not reported
Consent/Final Order Respondent Name: Not reported
Consent/Final Order Lead Agency: Not reported
Enforcement Type: WRITTEN INFORMAL
Enforcement Responsible Person: NYCMK
Enforcement Responsible Sub-Organization: R2
SEP Sequence Number: Not reported
SEP Expenditure Amount: Not reported
SEP Scheduled Completion Date: Not reported
SEP Actual Date: Not reported
SEP Defaulted Date: Not reported
SEP Type: Not reported
SEP Type Description: Not reported
Proposed Amount: Not reported
Final Monetary Amount: Not reported
Paid Amount: Not reported
Final Count: Not reported
Final Amount: Not reported

NYC DEPT OF EDUCATION - PS 307K (Continued) **1004759487**

Found Violation:	Yes
Agency Which Determined Violation:	State
Violation Short Description:	Universal Waste - Small Quantity Handlers
Date Violation was Determined:	20150324
Actual Return to Compliance Date:	20150928
Return to Compliance Qualifier:	Unverifiable
Violation Responsible Agency:	State
Scheduled Compliance Date:	Not reported
Enforcement Identifier:	001
Date of Enforcement Action:	20150421
Enforcement Responsible Agency:	State
Enforcement Docket Number:	Not reported
Enforcement Attorney:	Not reported
Corrective Action Component:	No
Appeal Initiated Date:	Not reported
Appeal Resolution Date:	Not reported
Disposition Status Date:	Not reported
Disposition Status:	Not reported
Disposition Status Description:	Not reported
Consent/Final Order Sequence Number:	Not reported
Consent/Final Order Respondent Name:	Not reported
Consent/Final Order Lead Agency:	Not reported
Enforcement Type:	WRITTEN INFORMAL
Enforcement Responsible Person:	NYCMK
Enforcement Responsible Sub-Organization:	R2
SEP Sequence Number:	Not reported
SEP Expenditure Amount:	Not reported
SEP Scheduled Completion Date:	Not reported
SEP Actual Date:	Not reported
SEP Defaulted Date:	Not reported
SEP Type:	Not reported
SEP Type Description:	Not reported
Proposed Amount:	Not reported
Final Monetary Amount:	Not reported
Paid Amount:	Not reported
Final Count:	Not reported
Final Amount:	Not reported

Found Violation:	Yes
Agency Which Determined Violation:	State
Violation Short Description:	Listing - General
Date Violation was Determined:	20150324
Actual Return to Compliance Date:	20150921
Return to Compliance Qualifier:	Documented
Violation Responsible Agency:	State
Scheduled Compliance Date:	Not reported
Enforcement Identifier:	001
Date of Enforcement Action:	20150421
Enforcement Responsible Agency:	State
Enforcement Docket Number:	Not reported
Enforcement Attorney:	Not reported
Corrective Action Component:	No
Appeal Initiated Date:	Not reported
Appeal Resolution Date:	Not reported
Disposition Status Date:	Not reported
Disposition Status:	Not reported
Disposition Status Description:	Not reported

NYC DEPT OF EDUCATION - PS 307K (Continued) **1004759487**

Consent/Final Order Sequence Number: Not reported
Consent/Final Order Respondent Name: Not reported
Consent/Final Order Lead Agency: Not reported
Enforcement Type: WRITTEN INFORMAL
Enforcement Responsible Person: NYCMK
Enforcement Responsible Sub-Organization: R2
SEP Sequence Number: Not reported
SEP Expenditure Amount: Not reported
SEP Scheduled Completion Date: Not reported
SEP Actual Date: Not reported
SEP Defaulted Date: Not reported
SEP Type: Not reported
SEP Type Description: Not reported
Proposed Amount: Not reported
Final Monetary Amount: Not reported
Paid Amount: Not reported
Final Count: Not reported
Final Amount: Not reported

Found Violation: Yes
Agency Which Determined Violation: State
Violation Short Description: Universal Waste - Small Quantity Handlers
Date Violation was Determined: 20150324
Actual Return to Compliance Date: 20150928
Return to Compliance Qualifier: Documented
Violation Responsible Agency: State
Scheduled Compliance Date: Not reported
Enforcement Identifier: 001
Date of Enforcement Action: 20150421
Enforcement Responsible Agency: State
Enforcement Docket Number: Not reported
Enforcement Attorney: Not reported
Corrective Action Component: No
Appeal Initiated Date: Not reported
Appeal Resolution Date: Not reported
Disposition Status Date: Not reported
Disposition Status: Not reported
Disposition Status Description: Not reported
Consent/Final Order Sequence Number: Not reported
Consent/Final Order Respondent Name: Not reported
Consent/Final Order Lead Agency: Not reported
Enforcement Type: WRITTEN INFORMAL
Enforcement Responsible Person: NYCMK
Enforcement Responsible Sub-Organization: R2
SEP Sequence Number: Not reported
SEP Expenditure Amount: Not reported
SEP Scheduled Completion Date: Not reported
SEP Actual Date: Not reported
SEP Defaulted Date: Not reported
SEP Type: Not reported
SEP Type Description: Not reported
Proposed Amount: Not reported
Final Monetary Amount: Not reported
Paid Amount: Not reported
Final Count: Not reported
Final Amount: Not reported

NYC DEPT OF EDUCATION - PS 307K (Continued) **1004759487**

Found Violation: Yes
Agency Which Determined Violation: State
Violation Short Description: Universal Waste - Small Quantity Handlers
Date Violation was Determined: 20150324
Actual Return to Compliance Date: 20150928
Return to Compliance Qualifier: Documented
Violation Responsible Agency: State
Scheduled Compliance Date: Not reported
Enforcement Identifier: 001
Date of Enforcement Action: 20150421
Enforcement Responsible Agency: State
Enforcement Docket Number: Not reported
Enforcement Attorney: Not reported
Corrective Action Component: No
Appeal Initiated Date: Not reported
Appeal Resolution Date: Not reported
Disposition Status Date: Not reported
Disposition Status: Not reported
Disposition Status Description: Not reported
Consent/Final Order Sequence Number: Not reported
Consent/Final Order Respondent Name: Not reported
Consent/Final Order Lead Agency: Not reported
Enforcement Type: WRITTEN INFORMAL
Enforcement Responsible Person: NYCMK
Enforcement Responsible Sub-Organization: R2
SEP Sequence Number: Not reported
SEP Expenditure Amount: Not reported
SEP Scheduled Completion Date: Not reported
SEP Actual Date: Not reported
SEP Defaulted Date: Not reported
SEP Type: Not reported
SEP Type Description: Not reported
Proposed Amount: Not reported
Final Monetary Amount: Not reported
Paid Amount: Not reported
Final Count: Not reported
Final Amount: Not reported

Evaluation Action Summary:
Evaluation Date: 20150324
Evaluation Responsible Agency: State
Found Violation: Yes
Evaluation Type Description: COMPLIANCE EVALUATION INSPECTION ON-SITE
Evaluation Responsible Person Identifier: NYCMK
Evaluation Responsible Sub-Organization: R2
Actual Return to Compliance Date: 20150928
Scheduled Compliance Date: Not reported
Date of Request: Not reported
Date Response Received: Not reported
Request Agency: Not reported
Former Citation: Not reported

Evaluation Date: 20150324
Evaluation Responsible Agency: State
Found Violation: Yes
Evaluation Type Description: COMPLIANCE EVALUATION INSPECTION ON-SITE
Evaluation Responsible Person Identifier: NYCMK

NYC DEPT OF EDUCATION - PS 307K (Continued) **1004759487**

Evaluation Responsible Sub-Organization:	R2
Actual Return to Compliance Date:	20150921
Scheduled Compliance Date:	Not reported
Date of Request:	Not reported
Date Response Received:	Not reported
Request Agency:	Not reported
Former Citation:	Not reported
Evaluation Date:	20150324
Evaluation Responsible Agency:	State
Found Violation:	Yes
Evaluation Type Description:	COMPLIANCE EVALUATION INSPECTION ON-SITE
Evaluation Responsible Person Identifier:	NYCMK
Evaluation Responsible Sub-Organization:	R2
Actual Return to Compliance Date:	20150324
Scheduled Compliance Date:	Not reported
Date of Request:	Not reported
Date Response Received:	Not reported
Request Agency:	Not reported
Former Citation:	Not reported
Evaluation Date:	20150324
Evaluation Responsible Agency:	State
Found Violation:	Yes
Evaluation Type Description:	COMPLIANCE EVALUATION INSPECTION ON-SITE
Evaluation Responsible Person Identifier:	NYCMK
Evaluation Responsible Sub-Organization:	R2
Actual Return to Compliance Date:	20150928
Scheduled Compliance Date:	Not reported
Date of Request:	Not reported
Date Response Received:	Not reported
Request Agency:	Not reported
Former Citation:	Not reported
Evaluation Date:	20150324
Evaluation Responsible Agency:	State
Found Violation:	Yes
Evaluation Type Description:	COMPLIANCE EVALUATION INSPECTION ON-SITE
Evaluation Responsible Person Identifier:	NYCMK
Evaluation Responsible Sub-Organization:	R2
Actual Return to Compliance Date:	20150921
Scheduled Compliance Date:	Not reported
Date of Request:	Not reported
Date Response Received:	Not reported
Request Agency:	Not reported
Former Citation:	Not reported
Evaluation Date:	20150324
Evaluation Responsible Agency:	State
Found Violation:	Yes
Evaluation Type Description:	COMPLIANCE EVALUATION INSPECTION ON-SITE
Evaluation Responsible Person Identifier:	NYCMK
Evaluation Responsible Sub-Organization:	R2
Actual Return to Compliance Date:	20150928
Scheduled Compliance Date:	Not reported
Date of Request:	Not reported
Date Response Received:	Not reported

NYC DEPT OF EDUCATION - PS 307K (Continued) **1004759487**

Request Agency:	Not reported
Former Citation:	Not reported
Evaluation Date:	20150324
Evaluation Responsible Agency:	State
Found Violation:	Yes
Evaluation Type Description:	COMPLIANCE EVALUATION INSPECTION ON-SITE
Evaluation Responsible Person Identifier:	NYCMK
Evaluation Responsible Sub-Organization:	R2
Actual Return to Compliance Date:	20150928
Scheduled Compliance Date:	Not reported
Date of Request:	Not reported
Date Response Received:	Not reported
Request Agency:	Not reported
Former Citation:	Not reported

Z307 **NYC BOARD OF EDUCATION PS 307K** **NY LEAD S117742178**
North **229 YORK ST** **NY MANIFEST N/A**
1/8-1/4 **BROOKLYN, NY 11201**
0.227 mi.
1201 ft. **Site 3 of 3 in cluster Z**

Relative: **Higher**
Actual: **37 ft.**

NYC LEAD 2:

Name:	P.S. 307 - BROOKLYN
Address:	209 YORK STREET
City,State,Zip:	BROOKLYN, NY
Geographical District:	13
Building Code:	K307
Room:	116
Deteriorated Paint:	NO
Presence of LBP:	NA
Stabilization Required:	NA
Stabilization Complete:	NA
Name:	P.S. 307 - BROOKLYN
Address:	209 YORK STREET
City,State,Zip:	BROOKLYN, NY
Geographical District:	13
Building Code:	K307
Room:	106
Deteriorated Paint:	NO
Presence of LBP:	NA
Stabilization Required:	NA
Stabilization Complete:	NA
Name:	P.S. 307 - BROOKLYN
Address:	209 YORK STREET
City,State,Zip:	BROOKLYN, NY
Geographical District:	13
Building Code:	K307
Room:	108
Deteriorated Paint:	NO
Presence of LBP:	NA
Stabilization Required:	NA
Stabilization Complete:	NA
Name:	P.S. 307 - BROOKLYN

NYC BOARD OF EDUCATION PS 307K (Continued) **S117742178**

Address:	209 YORK STREET
City,State,Zip:	BROOKLYN, NY
Geographical District:	13
Building Code:	K307
Room:	130
Deteriorated Paint:	NO
Presence of LBP:	NA
Stabilization Required:	NA
Stabilization Complete:	NA

Name:	P.S. 307 - BROOKLYN
Address:	209 YORK STREET
City,State,Zip:	BROOKLYN, NY
Geographical District:	13
Building Code:	K307
Room:	132
Deteriorated Paint:	NO
Presence of LBP:	NA
Stabilization Required:	NA
Stabilization Complete:	NA

Name:	P.S. 307 - BROOKLYN
Address:	209 YORK STREET
City,State,Zip:	BROOKLYN, NY
Geographical District:	13
Building Code:	K307
Room:	134
Deteriorated Paint:	NO
Presence of LBP:	NA
Stabilization Required:	NA
Stabilization Complete:	NA

Name:	P.S. 307 - BROOKLYN
Address:	209 YORK STREET
City,State,Zip:	BROOKLYN, NY
Geographical District:	13
Building Code:	K307
Room:	136
Deteriorated Paint:	NO
Presence of LBP:	NA
Stabilization Required:	NA
Stabilization Complete:	NA

Name:	P.S. 307 - BROOKLYN
Address:	209 YORK STREET
City,State,Zip:	BROOKLYN, NY
Geographical District:	13
Building Code:	K307
Room:	1st Floor - GYM
Deteriorated Paint:	NO
Presence of LBP:	NA
Stabilization Required:	NA
Stabilization Complete:	NA

Name:	P.S. 307 - BROOKLYN
Address:	209 YORK STREET
City,State,Zip:	BROOKLYN, NY

NYC BOARD OF EDUCATION PS 307K (Continued) **S117742178**

Geographical District:	13
Building Code:	K307
Room:	204
Deteriorated Paint:	NO
Presence of LBP:	NA
Stabilization Required:	NA
Stabilization Complete:	NA

Name:	P.S. 307 - BROOKLYN
Address:	209 YORK STREET
City,State,Zip:	BROOKLYN, NY
Geographical District:	13
Building Code:	K307
Room:	214
Deteriorated Paint:	NO
Presence of LBP:	NA
Stabilization Required:	NA
Stabilization Complete:	NA

Name:	P.S. 307 - BROOKLYN
Address:	209 YORK STREET
City,State,Zip:	BROOKLYN, NY
Geographical District:	13
Building Code:	K307
Room:	AUD
Deteriorated Paint:	NO
Presence of LBP:	NA
Stabilization Required:	NA
Stabilization Complete:	NA

Name:	P.S. 307 - BROOKLYN
Address:	209 YORK STREET
City,State,Zip:	BROOKLYN, NY
Geographical District:	13
Building Code:	K307
Room:	CAF
Deteriorated Paint:	NO
Presence of LBP:	NA
Stabilization Required:	NA
Stabilization Complete:	NA

NY MANIFEST:

Name:	NYC BOARD OF EDUCATION PS 307K
Address:	229 YORK ST
City,State,Zip:	BROOKLYN, NY 11201
Country:	USA
EPA ID:	NYR000011296
Facility Status:	Not reported
Location Address 1:	209 YORK STREET
Code:	BP
Location Address 2:	Not reported
Total Tanks:	Not reported
Location City:	BROOKLYN
Location State:	NY
Location Zip:	11201
Location Zip 4:	Not reported

NYC BOARD OF EDUCATION PS 307K (Continued) **S117742178**

NY MANIFEST:

EPAID:	NYR000011296
Mailing Name:	NYC BOARD OF EDUCATION PS 307K
Mailing Contact:	JACK BRUCCULERI
Mailing Address 1:	28-11 QUEENS PLAZA NORTH
Mailing Address 2:	Not reported
Mailing City:	LONG ISLAND CITY
Mailing State:	NY
Mailing Zip:	11101
Mailing Zip 4:	Not reported
Mailing Country:	USA
Mailing Phone:	7183495660

NY MANIFEST:

Document ID:	Not reported
Manifest Status:	Not reported
seq:	Not reported
Year:	2018
Trans1 State ID:	NJD080631369
Trans2 State ID:	Not reported
Generator Ship Date:	11/15/2014
Trans1 Recv Date:	11/15/2014
Trans2 Recv Date:	Not reported
TSD Site Recv Date:	11/18/2014
Part A Recv Date:	Not reported
Part B Recv Date:	Not reported
Generator EPA ID:	NYR000011296
Trans1 EPA ID:	Not reported
Trans2 EPA ID:	Not reported
TSDF ID 1:	MAC300017498
TSDF ID 2:	Not reported
Manifest Tracking Number:	000975714VES
Import Indicator:	N
Export Indicator:	N
Discr Quantity Indicator:	Y
Discr Type Indicator:	N
Discr Residue Indicator:	N
Discr Partial Reject Indicator:	N
Discr Full Reject Indicator:	N
Manifest Ref Number:	Not reported
Alt Facility RCRA ID:	Not reported
Alt Facility Sign Date:	Not reported
MGMT Method Type Code:	H141
Waste Code:	Not reported
Waste Code:	Not reported
Waste Code:	Not reported
Waste Code:	Not reported
Waste Code:	Not reported
Waste Code:	Not reported
Quantity:	65
Units:	K - Kilograms (2.2 pounds)
Number of Containers:	1
Container Type:	DM - Metal drums, barrels
Handling Method:	L Landfill.
Specific Gravity:	1
Waste Code:	B007

NYC BOARD OF EDUCATION PS 307K (Continued) **S117742178**

Waste Code 1_2: Not reported
Waste Code 1_3: Not reported
Waste Code 1_4: Not reported
Waste Code 1_5: Not reported
Waste Code 1_6: Not reported

S308 **176 JOHNSON ST.** **NY UST** **U001831697**
South **176 JOHNSON STREET** **N/A**
1/8-1/4 **BROOKLYN, NY 11201**
0.229 mi.
1207 ft. **Site 9 of 19 in cluster S**

Relative:
Higher

Actual:
27 ft.

UST:
Name: 176 JOHNSON ST.
Address: 176 JOHNSON STREET
City,State,Zip: BROOKLYN, NY 11201
Id/Status: 2-062847 / Unregulated/Closed
Program Type: PBS
Region: STATE
DEC Region: 2
Expiration Date: N/A
UTM X: 585952.63982
UTM Y: 4505365.43041
Site Type: Manufacturing (Other than Chemical)/Processing

Affiliation Records:
Site Id: 1209
Affiliation Type: Facility Owner
Company Name: 176 JOHNSON LLC
Contact Type: Not reported
Contact Name: Not reported
Address1: 54 PEARL ST.
Address2: Not reported
City: BROOKLYN
State: NY
Zip Code: 11201
Country Code: 001
Phone: (718) 858-9805
EMail: Not reported
Fax Number: Not reported
Modified By: TRANSLAT
Date Last Modified: 2004-03-04

Site Id: 1209
Affiliation Type: Mail Contact
Company Name: 176 JOHNSON LLC
Contact Type: Not reported
Contact Name: J. GUTTMAN
Address1: 54 PEARL STREET
Address2: Not reported
City: BROOKLYN
State: NY
Zip Code: 11201
Country Code: 001
Phone: (718) 858-9805
EMail: Not reported
Fax Number: Not reported

176 JOHNSON ST. (Continued) **U001831697**

Modified By:	TRANSLAT
Date Last Modified:	2004-03-04

Site Id:	1209
Affiliation Type:	Facility Operator
Company Name:	176 JOHNSON ST.
Contact Type:	Not reported
Contact Name:	J. GUTTMAN
Address1:	Not reported
Address2:	Not reported
City:	Not reported
State:	NN
Zip Code:	Not reported
Country Code:	001
Phone:	(718) 237-0944
EMail:	Not reported
Fax Number:	Not reported
Modified By:	TRANSLAT
Date Last Modified:	2004-03-04

Site Id:	1209
Affiliation Type:	Emergency Contact
Company Name:	176 JOHNSON LLC
Contact Type:	Not reported
Contact Name:	J. GUTTMAN
Address1:	Not reported
Address2:	Not reported
City:	Not reported
State:	NN
Zip Code:	Not reported
Country Code:	001
Phone:	(718) 858-9805
EMail:	Not reported
Fax Number:	Not reported
Modified By:	TRANSLAT
Date Last Modified:	2004-03-04

Tank Info:

Tank Number:	001
Tank ID:	2253
Tank Status:	Closed - In Place
Material Name:	Closed - In Place
Capacity Gallons:	5000
Install Date:	Not reported
Date Tank Closed:	11/13/2002
Registered:	True
Tank Location:	Underground
Tank Type:	Steel/carbon steel
Material Code:	0001
Common Name of Substance:	#2 Fuel Oil (On-Site Consumption)

Tightness Test Method:	21
Date Test:	10/31/2002
Next Test Date:	Not reported
Pipe Model:	Not reported
Modified By:	MJGRIFFI

176 JOHNSON ST. (Continued) **U001831697**

Last Modified: 05/09/2022

Equipment Records:

B00 - Tank External Protection - None
D02 - Pipe Type - Galvanized Steel
F00 - Pipe External Protection - None
C03 - Pipe Location - Aboveground/Underground Combination
G00 - Tank Secondary Containment - None
J02 - Dispenser - Suction Dispenser
I05 - Overfill - Vent Whistle
H00 - Tank Leak Detection - None
A00 - Tank Internal Protection - None

S309 **CON EDISON MANHOLE: 61081** **RCRA NonGen / NLR** **1017771951**
SSW **JOHNSON ST & DUFFIELD** **FINDS** **NYP004488987**
1/8-1/4 **BROOKLYN, NY 11221**
0.229 mi.
1211 ft. **Site 10 of 19 in cluster S**

Relative: **Higher**
Actual: **32 ft.**

RCRA Listings:

Date Form Received by Agency:	20140503
Handler Name:	Con Edison Manhole: 61081
Handler Address:	JOHNSON ST & DUFFIELD
Handler City,State,Zip:	BROOKLYN, NY 11221
EPA ID:	NYP004488987
Contact Name:	THOMAS TEELING
Contact Address:	Not reported
Contact City,State,Zip:	Not reported
Contact Telephone:	212-460-3770
Contact Fax:	Not reported
Contact Email:	Not reported
Contact Title:	SENIOR SCIENTIST
EPA Region:	02
Land Type:	Private
Federal Waste Generator Description:	Not a generator, verified
Non-Notifier:	Not reported
Biennial Report Cycle:	Not reported
Accessibility:	Not reported
Active Site Indicator:	Not reported
State District Owner:	Ny
State District:	NYSDEC R2
Mailing Address:	IRVING PL, 15TH FL NE
Mailing City,State,Zip:	NEW YORK, NY 10003
Owner Name:	Not reported
Owner Type:	Not reported
Operator Name:	Not reported
Operator Type:	Not reported
Short-Term Generator Activity:	No
Importer Activity:	No
Mixed Waste Generator:	No
Transporter Activity:	No
Transfer Facility Activity:	No
Recycler Activity with Storage:	No
Small Quantity On-Site Burner Exemption:	No
Smelting Melting and Refining Furnace Exemption:	No
Underground Injection Control:	No
Off-Site Waste Receipt:	No
Universal Waste Indicator:	No

CON EDISON MANHOLE: 61081 (Continued) **1017771951**

Universal Waste Destination Facility:	No
Federal Universal Waste:	No
Active Site State-Reg Handler:	---
Federal Facility Indicator:	Not reported
Hazardous Secondary Material Indicator:	NN
Sub-Part K Indicator:	Not reported
2018 GPRA Permit Baseline:	Not on the Baseline
2018 GPRA Renewals Baseline:	Not on the Baseline
202 GPRA Corrective Action Baseline:	No
Subject to Corrective Action Universe:	No
Non-TSDFs Where RCRA CA has Been Imposed Universe:	No
Corrective Action Priority Ranking:	No NCAPS ranking
Environmental Control Indicator:	No
Institutional Control Indicator:	No
Human Exposure Controls Indicator:	N/A
Groundwater Controls Indicator:	N/A
Significant Non-Complier Universe:	No
Unaddressed Significant Non-Complier Universe:	No
Addressed Significant Non-Complier Universe:	No
Significant Non-Complier With a Compliance Schedule Universe:	No
Financial Assurance Required:	Not reported
Handler Date of Last Change:	20150211
Recognized Trader-Importer:	No
Recognized Trader-Exporter:	No
Importer of Spent Lead Acid Batteries:	No
Exporter of Spent Lead Acid Batteries:	No
Recycler Activity Without Storage:	Not reported
Manifest Broker:	Not reported
Sub-Part P Indicator:	No

Historic Generators:

Receive Date:	20140403
Handler Name: CON EDISON	
Federal Waste Generator Description:	Large Quantity Generator
State District Owner:	Ny
Large Quantity Handler of Universal Waste:	No
Recognized Trader Importer:	No
Recognized Trader Exporter:	No
Spent Lead Acid Battery Importer:	No
Spent Lead Acid Battery Exporter:	No
Current Record:	No
Non Storage Recycler Activity:	Not reported
Electronic Manifest Broker:	Not reported

Receive Date:	20140403
Handler Name: CON EDISON	
Federal Waste Generator Description:	Not a generator, verified
State District Owner:	Ny
Large Quantity Handler of Universal Waste:	No
Recognized Trader Importer:	No
Recognized Trader Exporter:	No
Spent Lead Acid Battery Importer:	No
Spent Lead Acid Battery Exporter:	No
Current Record:	No
Non Storage Recycler Activity:	Not reported
Electronic Manifest Broker:	Not reported

CON EDISON MANHOLE: 61081 (Continued) **1017771951**

Receive Date: 20140503
Handler Name: CON EDISON MANHOLE: 61081
Federal Waste Generator Description: Not a generator, verified
State District Owner: Ny
Large Quantity Handler of Universal Waste: No
Recognized Trader Importer: No
Recognized Trader Exporter: No
Spent Lead Acid Battery Importer: No
Spent Lead Acid Battery Exporter: No
Current Record: Yes
Non Storage Recycler Activity: Not reported
Electronic Manifest Broker: Not reported

List of NAICS Codes and Descriptions:
NAICS Codes: No NAICS Codes Found

Facility Has Received Notices of Violations:
Violations: No Violations Found

Evaluation Action Summary:
Evaluations: No Evaluations Found

FINDS:
Registry ID: 110063805716

Click Here for FRS Facility Detail Report:

Environmental Interest/Information System:
RCRAInfo is a national information system that supports the Resource Conservation and Recovery Act (RCRA) program through the tracking of events and activities related to facilities that generate, transport, and treat, store, or dispose of hazardous waste. RCRAInfo allows RCRA program staff to track the notification, permit, compliance, and corrective action activities required under RCRA.

Click this hyperlink while viewing on your computer to access additional FINDS: detail in the EDR Site Report.

S310 **CON EDISON** **NY MANIFEST** **S117740708**
SSW **162 FLATBUSH AVE** **N/A**
1/8-1/4 **BROOKLYN, NY 11201**
0.230 mi.
1213 ft. **Site 11 of 19 in cluster S**

Relative: **Higher**
Actual: **31 ft.**

NY MANIFEST:
Name: CON EDISON
Address: 162 FLATBUSH AVE
City,State,Zip: BROOKLYN, NY 11201
Country: USA
EPA ID: NYP004738886
Facility Status: Not reported
Location Address 1: 162 FLATBUSH AV
Code: BP
Location Address 2: M2685
Total Tanks: Not reported
Location City: BROOKLYN

CON EDISON (Continued) **S117740708**

Location State:	NY
Location Zip:	11201
Location Zip 4:	Not reported

NY MANIFEST:

EPAID:	NYP004738886
Mailing Name:	CON EDISON
Mailing Contact:	CON EDISON
Mailing Address 1:	4 IRVING PL
Mailing Address 2:	15TH FL
Mailing City:	NEW YORK
Mailing State:	NY
Mailing Zip:	10003
Mailing Zip 4:	Not reported
Mailing Country:	USA
Mailing Phone:	Not reported

NY MANIFEST:

Document ID:	Not reported
Manifest Status:	Not reported
seq:	Not reported
Year:	2018
Trans1 State ID:	NJD003812047
Trans2 State ID:	Not reported
Generator Ship Date:	02/26/2015
Trans1 Recv Date:	02/26/2015
Trans2 Recv Date:	Not reported
TSD Site Recv Date:	02/27/2015
Part A Recv Date:	Not reported
Part B Recv Date:	Not reported
Generator EPA ID:	NYP004738886
Trans1 EPA ID:	Not reported
Trans2 EPA ID:	Not reported
TSDF ID 1:	NJD991291105
TSDF ID 2:	Not reported
Manifest Tracking Number:	002610830GBF
Import Indicator:	N
Export Indicator:	N
Discr Quantity Indicator:	N
Discr Type Indicator:	N
Discr Residue Indicator:	N
Discr Partial Reject Indicator:	N
Discr Full Reject Indicator:	N
Manifest Ref Number:	Not reported
Alt Facility RCRA ID:	Not reported
Alt Facility Sign Date:	Not reported
MGMT Method Type Code:	H110
Waste Code:	Not reported
Waste Code:	Not reported
Waste Code:	Not reported
Waste Code:	Not reported
Waste Code:	Not reported
Waste Code:	Not reported
Quantity:	1000
Units:	P - Pounds
Number of Containers:	1
Container Type:	TT - Cargo tank, tank trucks

CON EDISON (Continued) **S117740708**

Handling Method:	T Chemical, physical, or biological treatment.
Specific Gravity:	1
Waste Code:	D008
Waste Code 1_2:	Not reported
Waste Code 1_3:	Not reported
Waste Code 1_4:	Not reported
Waste Code 1_5:	Not reported
Waste Code 1_6:	Not reported

S311 **CON EDISON** **NJ MANIFEST** **S120667928**
SSW **162 FLATBUSH AVE** **N/A**
1/8-1/4 **BROOKLYN, NY 11201**
0.230 mi.
1213 ft. **Site 12 of 19 in cluster S**

Relative:
Higher

Actual:
31 ft.

NJ MANIFEST:

EPA Id:	NYP004738886
Mail Address:	IRVING PL, 15TH FL NE
Mail City/State/Zip:	NEW YORK, NY 10003
Facility Phone:	Not reported
Emergency Phone:	Not reported
Contact:	THOMAS TEELING
Comments:	Not reported
SIC Code:	Not reported
County:	NY047
Municipal:	Not reported
Previous EPA Id:	Not reported
Gen Flag:	Not reported
Trans Flag:	Not reported
TSDF Flag:	Not reported
Name Change:	Not reported
Date Change:	Not reported

Manifest:

Manifest Number:	002610830GBF
EPA ID:	NYP004738886
Date Shipped:	2/26/2015
TSDF EPA ID:	NJD991291105
Transporter EPA ID:	NJD003812047
Transporter 2 EPA ID:	Not reported
Transporter 3 EPA ID:	Not reported
Transporter 4 EPA ID:	Not reported
Transporter 5 EPA ID:	Not reported
Transporter 6 EPA ID:	Not reported
Transporter 7 EPA ID:	Not reported
Transporter 8 EPA ID:	Not reported
Transporter 9 EPA ID:	Not reported
Transporter 10 EPA ID:	Not reported
Date Trans1 Transported Waste:	Not reported
Date Trans2 Transported Waste:	Not reported
Date Trans3 Transported Waste:	Not reported
Date Trans4 Transported Waste:	Not reported
Date Trans5 Transported Waste:	Not reported
Date Trans6 Transported Waste:	Not reported
Date Trans7 Transported Waste:	Not reported
Date Trans8 Transported Waste:	Not reported
Date Trans9 Transported Waste:	Not reported

CON EDISON (Continued) **S120667928**

Date Trans10 Transported Waste:	Not reported
Date TSDF Received Waste:	Not reported
TSDF EPA Facility Name:	Not reported
QTY Units:	Not reported
Transporter SEQ ID:	Not reported
Transporter-1 Date:	Not reported
Waste SEQ ID:	Not reported
Waste Type Code 2:	Not reported
Waste Type Code 3:	Not reported
Waste Type Code 4:	Not reported
Waste Type Code 5:	Not reported
Waste Type Code 6:	Not reported
Date Accepted:	Not reported
Manifest Discrepancy Type:	Not reported
Data Entry Number:	Not reported
Was Load Rejected:	NEW YORK, NY 10003
Reason Load Was Rejected:	Not reported

S312 **CON EDISON** **RCRA NonGen / NLR** **1018279090**
SSW **162 FLATBUSH AVE** **FINDS** **NYP004738886**
1/8-1/4 **BROOKLYN, NY 11201** **ECHO**
0.230 mi.
1213 ft. **Site 13 of 19 in cluster S**

Relative: **Higher**
Actual: **31 ft.**

RCRA Listings:

Date Form Received by Agency:	20150226
Handler Name:	Con Edison
Handler Address:	162 FLATBUSH AVE
Handler City,State,Zip:	BROOKLYN, NY 11201
EPA ID:	NYP004738886
Contact Name:	THOMAS TEELING
Contact Address:	Not reported
Contact City,State,Zip:	Not reported
Contact Telephone:	212-460-3770
Contact Fax:	Not reported
Contact Email:	Not reported
Contact Title:	Not reported
EPA Region:	02
Land Type:	Private
Federal Waste Generator Description:	Not a generator, verified
Non-Notifier:	Not reported
Biennial Report Cycle:	Not reported
Accessibility:	Not reported
Active Site Indicator:	Not reported
State District Owner:	Ny
State District:	NYSDEC R2
Mailing Address:	IRVING PL, 15TH FL NE
Mailing City,State,Zip:	NEW YORK, NY 10003
Owner Name:	Not reported
Owner Type:	Not reported
Operator Name:	Not reported
Operator Type:	Not reported
Short-Term Generator Activity:	No
Importer Activity:	No
Mixed Waste Generator:	No
Transporter Activity:	No

CON EDISON (Continued) **1018279090**

Transfer Facility Activity:	No
Recycler Activity with Storage:	No
Small Quantity On-Site Burner Exemption:	No
Smelting Melting and Refining Furnace Exemption:	No
Underground Injection Control:	No
Off-Site Waste Receipt:	No
Universal Waste Indicator:	No
Universal Waste Destination Facility:	No
Federal Universal Waste:	No
Active Site State-Reg Handler:	---
Federal Facility Indicator:	Not reported
Hazardous Secondary Material Indicator:	NN
Sub-Part K Indicator:	Not reported
2018 GPRA Permit Baseline:	Not on the Baseline
2018 GPRA Renewals Baseline:	Not on the Baseline
202 GPRA Corrective Action Baseline:	No
Subject to Corrective Action Universe:	No
Non-TSDFs Where RCRA CA has Been Imposed Universe:	No
Corrective Action Priority Ranking:	No NCAPS ranking
Environmental Control Indicator:	No
Institutional Control Indicator:	No
Human Exposure Controls Indicator:	N/A
Groundwater Controls Indicator:	N/A
Significant Non-Complier Universe:	No
Unaddressed Significant Non-Complier Universe:	No
Addressed Significant Non-Complier Universe:	No
Significant Non-Complier With a Compliance Schedule Universe:	No
Financial Assurance Required:	Not reported
Handler Date of Last Change:	20160502
Recognized Trader-Importer:	No
Recognized Trader-Exporter:	No
Importer of Spent Lead Acid Batteries:	No
Exporter of Spent Lead Acid Batteries:	No
Recycler Activity Without Storage:	Not reported
Manifest Broker:	Not reported
Sub-Part P Indicator:	No

Historic Generators:

Receive Date:	20150226
Handler Name: CON EDISON	
Federal Waste Generator Description:	Small Quantity Generator
State District Owner:	Ny
Large Quantity Handler of Universal Waste:	No
Recognized Trader Importer:	No
Recognized Trader Exporter:	No
Spent Lead Acid Battery Importer:	No
Spent Lead Acid Battery Exporter:	No
Current Record:	No
Non Storage Recycler Activity:	Not reported
Electronic Manifest Broker:	Not reported

Receive Date:	20150226
Handler Name: CON EDISON	
Federal Waste Generator Description:	Not a generator, verified
State District Owner:	Ny
Large Quantity Handler of Universal Waste:	No

CON EDISON (Continued) **1018279090**

Recognized Trader Importer: No
Recognized Trader Exporter: No
Spent Lead Acid Battery Importer: No
Spent Lead Acid Battery Exporter: No
Current Record: Yes
Non Storage Recycler Activity: Not reported
Electronic Manifest Broker: Not reported

List of NAICS Codes and Descriptions:
NAICS Codes: No NAICS Codes Found

Facility Has Received Notices of Violations:
Violations: No Violations Found

Evaluation Action Summary:
Evaluations: No Evaluations Found

FINDS:
Registry ID: 110067685847

Click Here for FRS Facility Detail Report:

Environmental Interest/Information System:
RCRAInfo is a national information system that supports the Resource Conservation and Recovery Act (RCRA) program through the tracking of events and activities related to facilities that generate, transport, and treat, store, or dispose of hazardous waste. RCRAInfo allows RCRA program staff to track the notification, permit, compliance, and corrective action activities required under RCRA.

Click this hyperlink while viewing on your computer to access additional FINDS: detail in the EDR Site Report.

ECHO:
Envid: 1018279090
Registry ID: 110067685847
DFR URL: http://echo.epa.gov/detailed-facility-report?fid=110067685847
Name: CON EDISON
Address: 162 FLATBUSH AVE
City,State,Zip: BROOKLYN, NY 11201

S313 **CON EDISON MANHOLE: 12912** **RCRA NonGen / NLR** **1016969487**
SSW **325 GOLD ST** **NY MANIFEST** **NYP004431540**
1/8-1/4 **BROOKLYN, NY 11201**
0.230 mi.
1217 ft. **Site 14 of 19 in cluster S**

Relative: Higher
Actual: 28 ft.

RCRA Listings:
Date Form Received by Agency: 20140301
Handler Name: Con Edison Manhole: 12912
Handler Address: 325 GOLD ST
Handler City,State,Zip: BROOKLYN, NY 11201
EPA ID: NYP004431540
Contact Name: THOMAS TEELING
Contact Address: Not reported
Contact City,State,Zip: Not reported

CON EDISON MANHOLE: 12912 (Continued) **1016969487**

Contact Telephone:	212-460-3770
Contact Fax:	Not reported
Contact Email:	Not reported
Contact Title:	SENIOR SCIENTIST
EPA Region:	02
Land Type:	Private
Federal Waste Generator Description:	Not a generator, verified
Non-Notifier:	Not reported
Biennial Report Cycle:	Not reported
Accessibility:	Not reported
Active Site Indicator:	Not reported
State District Owner:	Ny
State District:	NYSDEC R2
Mailing Address:	IRVING PL, 15TH FL NE
Mailing City,State,Zip:	NEW YORK, NY 10003
Owner Name:	Not reported
Owner Type:	Not reported
Operator Name:	Not reported
Operator Type:	Not reported
Short-Term Generator Activity:	No
Importer Activity:	No
Mixed Waste Generator:	No
Transporter Activity:	No
Transfer Facility Activity:	No
Recycler Activity with Storage:	No
Small Quantity On-Site Burner Exemption:	No
Smelting Melting and Refining Furnace Exemption:	No
Underground Injection Control:	No
Off-Site Waste Receipt:	No
Universal Waste Indicator:	No
Universal Waste Destination Facility:	No
Federal Universal Waste:	No
Active Site State-Reg Handler:	---
Federal Facility Indicator:	Not reported
Hazardous Secondary Material Indicator:	NN
Sub-Part K Indicator:	Not reported
2018 GPRA Permit Baseline:	Not on the Baseline
2018 GPRA Renewals Baseline:	Not on the Baseline
202 GPRA Corrective Action Baseline:	No
Subject to Corrective Action Universe:	No
Non-TSDFs Where RCRA CA has Been Imposed Universe:	No
Corrective Action Priority Ranking:	No NCAPS ranking
Environmental Control Indicator:	No
Institutional Control Indicator:	No
Human Exposure Controls Indicator:	N/A
Groundwater Controls Indicator:	N/A
Significant Non-Complier Universe:	No
Unaddressed Significant Non-Complier Universe:	No
Addressed Significant Non-Complier Universe:	No
Significant Non-Complier With a Compliance Schedule Universe:	No
Financial Assurance Required:	Not reported
Handler Date of Last Change:	20141014
Recognized Trader-Importer:	No
Recognized Trader-Exporter:	No
Importer of Spent Lead Acid Batteries:	No
Exporter of Spent Lead Acid Batteries:	No
Recycler Activity Without Storage:	Not reported

CON EDISON MANHOLE: 12912 (Continued) **1016969487**

Manifest Broker: Not reported
Sub-Part P Indicator: No

Historic Generators:
Receive Date: 20140201
Handler Name: CON EDISON MANHOLE: 12912
Federal Waste Generator Description: Conditionally Exempt Small Quantity Generator
State District Owner: Ny
Large Quantity Handler of Universal Waste: No
Recognized Trader Importer: No
Recognized Trader Exporter: No
Spent Lead Acid Battery Importer: No
Spent Lead Acid Battery Exporter: No
Current Record: No
Non Storage Recycler Activity: Not reported
Electronic Manifest Broker: Not reported

Receive Date: 20140301
Handler Name: CON EDISON MANHOLE: 12912
Federal Waste Generator Description: Not a generator, verified
State District Owner: Ny
Large Quantity Handler of Universal Waste: No
Recognized Trader Importer: No
Recognized Trader Exporter: No
Spent Lead Acid Battery Importer: No
Spent Lead Acid Battery Exporter: No
Current Record: Yes
Non Storage Recycler Activity: Not reported
Electronic Manifest Broker: Not reported

List of NAICS Codes and Descriptions:
NAICS Codes: No NAICS Codes Found

Facility Has Received Notices of Violations:
Violations: No Violations Found

Evaluation Action Summary:
Evaluations: No Evaluations Found

NY MANIFEST:
Name: CON EDISON
Address: 325 GOLD ST
City,State,Zip: BROOKLYN, NY 11201
Country: USA
EPA ID: NYP004431540
Facility Status: Not reported
Location Address 1: 325 GOLD ST
Code: BP
Location Address 2: Not reported
Total Tanks: Not reported
Location City: BROOKLYN
Location State: NY
Location Zip: 11201

CON EDISON MANHOLE: 12912 (Continued) **1016969487**

Location Zip 4: Not reported

NY MANIFEST:
EPAID: NYP004431540
Mailing Name: CON EDISON
Mailing Contact: CON EDISON
Mailing Address 1: 4 IRVING PLACE
Mailing Address 2: 15TH FL
Mailing City: NEW YORK
Mailing State: NY
Mailing Zip: 10003
Mailing Zip 4: Not reported
Mailing Country: USA
Mailing Phone: Not reported

NY MANIFEST:
Document ID: Not reported
Manifest Status: Not reported
seq: Not reported
Year: 2018
Trans1 State ID: NJD003812047
Trans2 State ID: Not reported
Generator Ship Date: 02/01/2014
Trans1 Recv Date: 02/01/2014
Trans2 Recv Date: Not reported
TSD Site Recv Date: 02/04/2014
Part A Recv Date: Not reported
Part B Recv Date: Not reported
Generator EPA ID: NYP004431540
Trans1 EPA ID: Not reported
Trans2 EPA ID: Not reported
TSDF ID 1: NJD991291105
TSDF ID 2: Not reported
Manifest Tracking Number: 002329532GBF
Import Indicator: N
Export Indicator: N
Discr Quantity Indicator: N
Discr Type Indicator: N
Discr Residue Indicator: N
Discr Partial Reject Indicator: N
Discr Full Reject Indicator: N
Manifest Ref Number: Not reported
Alt Facility RCRA ID: Not reported
Alt Facility Sign Date: Not reported
MGMT Method Type Code: H110
Waste Code: Not reported
Waste Code: Not reported
Waste Code: Not reported
Waste Code: Not reported
Waste Code: Not reported
Waste Code: Not reported
Quantity: 700
Units: G - Gallons (liquids only)* (8.3 pounds)
Number of Containers: 1
Container Type: TT - Cargo tank, tank trucks
Handling Method: T Chemical, physical, or biological treatment.
Specific Gravity: 1

CON EDISON MANHOLE: 12912 (Continued) **1016969487**

Waste Code:	D008
Waste Code 1_2:	Not reported
Waste Code 1_3:	Not reported
Waste Code 1_4:	Not reported
Waste Code 1_5:	Not reported
Waste Code 1_6:	Not reported

T314 **P.S. 67 - BROOKLYN K067** **NY AST** **A100416491**
SE **51 SAINT EDWARDS STREET** **N/A**
1/8-1/4 **BROOKLYN, NY 11205**
0.233 mi.
1228 ft. **Site 2 of 4 in cluster T**

Relative:
Higher

Actual:
20 ft.

AST:

Name:	P.S. 67 - BROOKLYN K067
Address:	51 SAINT EDWARDS STREET
City,State,Zip:	BROOKLYN, NY 11205
Region:	STATE
DEC Region:	2
Site Status:	Active
Facility Id:	2-606279
Program Type:	PBS
UTM X:	586368.68256
UTM Y:	4505328.36390
Expiration Date:	07/11/2026
Site Type:	School

Affiliation Records:

Site Id:	28143
Affiliation Type:	Mail Contact
Company Name:	NYC DEPARTMENT OF EDUCATION
Contact Type:	Not reported
Contact Name:	JOSEPH YOUNGHESE
Address1:	FIELD OPERATIONS-FUEL DIVISION
Address2:	44-36 VERNON BLVD.
City:	LONG ISLAND CITY
State:	NY
Zip Code:	11101
Country Code:	001
Phone:	(718) 349-5751
EMail:	JYOUNGHESE@SCHOOLS.NYC.GOV
Fax Number:	Not reported
Modified By:	JSMACRI
Date Last Modified:	2022-08-03

Site Id:	28143
Affiliation Type:	Facility Owner
Company Name:	NYC DEPARTMENT OF EDUCATION
Contact Type:	MANAGER. FUEL DIVISION
Contact Name:	JOSEPH YOUNGHESE
Address1:	44-36 VERNON BLVD.
Address2:	Not reported
City:	LONG ISLAND CITY
State:	NY
Zip Code:	11101
Country Code:	001
Phone:	(718) 349-5751

P.S. 67 - BROOKLYN K067 (Continued) **A100416491**

EMail:	MSHARMA@SCHOOLS.NYC.COM
Fax Number:	Not reported
Modified By:	JSMACRI
Date Last Modified:	2022-08-03

Site Id:	28143
Affiliation Type:	Facility Operator
Company Name:	PUBLIC SCHOOL 67-BROOKLYN
Contact Type:	Not reported
Contact Name:	MATTHEW RANZIE
Address1:	Not reported
Address2:	Not reported
City:	Not reported
State:	NN
Zip Code:	Not reported
Country Code:	001
Phone:	(718) 797-3960
EMail:	Not reported
Fax Number:	Not reported
Modified By:	JSMACRI
Date Last Modified:	2021-12-14

Site Id:	28143
Affiliation Type:	Emergency Contact
Company Name:	NYC DEPARTMENT OF EDUCATION
Contact Type:	Not reported
Contact Name:	KEN MAHADEO
Address1:	Not reported
Address2:	Not reported
City:	Not reported
State:	NN
Zip Code:	Not reported
Country Code:	999
Phone:	(646) 210-7918
EMail:	Not reported
Fax Number:	Not reported
Modified By:	JSMACRI
Date Last Modified:	2020-02-04

Tank Info:

Tank Number:	001
Tank Id:	61208
Material Code:	0001
Common Name of Substance:	#2 Fuel Oil (On-Site Consumption)

Equipment Records:

I04 - Overfill - Product Level Gauge (A/G)
G02 - Tank Secondary Containment - Vault (w/access)
K01 - Spill Prevention - Catch Basin
I02 - Overfill - High Level Alarm
E00 - Piping Secondary Containment - None
J02 - Dispenser - Suction Dispenser
C03 - Pipe Location - Aboveground/Underground Combination
L00 - Piping Leak Detection - None
H06 - Tank Leak Detection - Impervious Barrier/Concrete Pad (A/G)

P.S. 67 - BROOKLYN K067 (Continued) **A100416491**

H01 - Tank Leak Detection - Interstitial - Electronic Monitoring
A00 - Tank Internal Protection - None
B01 - Tank External Protection - Painted/Asphalt Coating
D01 - Pipe Type - Steel/Carbon Steel/Iron
F01 - Pipe External Protection - Painted/Asphalt Coating

Tank Location:	Aboveground - on saddles, legs, racks, etc.... Tank bottom is elevated above grade or tank pad, allowing visual inspection.
Tank Type:	Steel/Carbon Steel/Iron
Tank Status:	In Service
Pipe Model:	Not reported
Install Date:	01/01/1997
Capacity Gallons:	6600
Tightness Test Method:	NN
Date Test:	Not reported
Next Test Date:	Not reported
Date Tank Closed:	Not reported
Register:	True
Modified By:	MJGRIFFI
Last Modified:	05/09/2022
Material Name:	#2 fuel oil (on-site consumption)

AA315 **SPILL NUMBER 0211386** **NY LTANKS** **S105998178**
ESE **45 N ELLIOT PL** **N/A**
1/8-1/4 **BROOKLYN, NY**
0.233 mi.
1229 ft. **Site 1 of 2 in cluster AA**

Relative: **Lower**
Actual: **17 ft.**

LTANKS:

Name:	SPILL NUMBER 0211386
Address:	45 N ELLIOT PL
City,State,Zip:	BROOKLYN, NY
Spill Number/Closed Date:	0211386 / 2004-05-10
Facility ID:	0211386
Site ID:	109705
Spill Date:	2003-02-14
Spill Cause:	Tank Test Failure
Spill Source:	Commercial/Industrial
Spill Class:	B3
Cleanup Ceased:	Not reported
SWIS:	2401
Investigator:	MXTIPPLE
Referred To:	Not reported
Reported to Dept:	2003-02-14
CID:	257
Water Affected:	Not reported
Spill Notifier:	Tank Tester
Last Inspection:	Not reported
Recommended Penalty:	False
Meets Standard:	False
UST Involvement:	False
Remediation Phase:	0
Date Entered In Computer:	2003-02-14
Spill Record Last Update:	2004-05-10
Spiller Name:	ROBERT KLEHANNER
Spiller Company:	Not reported
Spiller Address:	45 N ELLIOT PL
Spiller County:	001
Spiller Contact:	ROBERT KLEHANNER

SPILL NUMBER 0211386 (Continued) **S105998178**

Spiller Phone:	(212) 534-7771
Spiller Extention:	Not reported
DEC Region:	2
DER Facility ID:	96245
DEC Memo:	"Prior to Sept, 2004 data translation this spill Lead_DEC Field was TIPPLE ttf letter sent by zhao on 2/14/03 5/10/04 TIPPLE REVIEWED SUBMITTAL FROM MEG///NFA LETTER SENT"
Remarks:	""

All Materials:

Site ID:	109705
Operable Unit ID:	862425
Operable Unit:	01
Material ID:	511176
Material Code:	0001A
Material Name:	#2 fuel oil
Case No.:	Not reported
Material FA:	Petroleum
Quantity:	.00
Units:	G
Recovered:	.00
Resource Affected:	Soil
Oxygenate:	Not reported

AA316 **NAVY YARD HOUSING DEVELOPMENT FUND CORP** **NY UST** **U001836966**
ESE **45 NORTH ELLIOT PLACE** **N/A**
1/8-1/4 **BROOKLYN, NY 11205**
0.233 mi.
1229 ft. **Site 2 of 2 in cluster AA**

Relative: UST:
Lower

Name:	NAVY YARD HOUSING DEVELOPMENT FUND CORP
Address:	45 NORTH ELLIOT PLACE
City,State,Zip:	BROOKLYN, NY 11205
Id/Status:	2-330078 / Active
Program Type:	PBS
Region:	STATE
DEC Region:	2
Expiration Date:	08/28/2022
UTM X:	586418.93782
UTM Y:	4505620.29176
Site Type:	Apartment Building/Office Building

Actual:
17 ft.

Affiliation Records:

Site Id:	15531
Affiliation Type:	Facility Owner
Company Name:	NAVY YARD HOUSING DEVELOPMENT FUND CORP
Contact Type:	ASST. GENERAL MGR/PRESTIGE MGMT
Contact Name:	MELVON TURNER
Address1:	45/55 NO ELLIOT PL
Address2:	Not reported
City:	BROOKLYN
State:	NY
Zip Code:	11205
Country Code:	001
Phone:	(718) 875-7883
EMail:	Not reported
Fax Number:	Not reported

NAVY YARD HOUSING DEVELOPMENT FUND CORP (Continued) **U001836966**

Modified By:	ACDANIEL
Date Last Modified:	2017-11-16
Site Id:	15531
Affiliation Type:	Mail Contact
Company Name:	PRESTIGE MANAGEMENT
Contact Type:	Not reported
Contact Name:	JOHN CHEN
Address1:	1200 ZEREGA AVENUE
Address2:	Not reported
City:	BRONX
State:	NY
Zip Code:	10462
Country Code:	001
Phone:	(718) 822-7377
EMail:	MTURNER@PRESTIGEMGT.COM
Fax Number:	Not reported
Modified By:	ACDANIEL
Date Last Modified:	2017-11-16
Site Id:	15531
Affiliation Type:	Facility Operator
Company Name:	NAVY YARD HOUSING DEVELOPMENT FUND CORP
Contact Type:	Not reported
Contact Name:	JOSE ROSA
Address1:	Not reported
Address2:	Not reported
City:	Not reported
State:	NN
Zip Code:	Not reported
Country Code:	001
Phone:	(718) 875-7883
EMail:	Not reported
Fax Number:	Not reported
Modified By:	DMMOLOUG
Date Last Modified:	2013-02-25
Site Id:	15531
Affiliation Type:	Emergency Contact
Company Name:	NAVY YARD HOUSING DEVELOPMENT FUND CORP
Contact Type:	Not reported
Contact Name:	JOHN CHEN
Address1:	Not reported
Address2:	Not reported
City:	Not reported
State:	NN
Zip Code:	Not reported
Country Code:	999
Phone:	(718) 822-7377
EMail:	Not reported
Fax Number:	Not reported
Modified By:	DMMOLOUG
Date Last Modified:	2013-02-25

Tank Info:

Tank Number:	001

NAVY YARD HOUSING DEVELOPMENT FUND CORP (Continued) **U001836966**

Tank ID:	20217
Tank Status:	In Service
Material Name:	In Service
Capacity Gallons:	10000
Install Date:	12/03/1968
Date Tank Closed:	Not reported
Registered:	True
Tank Location:	Underground
Tank Type:	Steel/carbon steel
Material Code:	0001
Common Name of Substance:	#2 Fuel Oil (On-Site Consumption)
Tightness Test Method:	34
Date Test:	10/04/2019
Next Test Date:	10/04/2020
Pipe Model:	Not reported
Modified By:	MJGRIFFI
Last Modified:	05/09/2022

Equipment Records:

J02 - Dispenser - Suction Dispenser
G00 - Tank Secondary Containment - None
L09 - Piping Leak Detection - Exempt Suction Piping
E00 - Piping Secondary Containment - None
H00 - Tank Leak Detection - None
D02 - Pipe Type - Galvanized Steel
F00 - Pipe External Protection - None
I04 - Overfill - Product Level Gauge (A/G)
K00 - Spill Prevention - None
B05 - Tank External Protection - Jacketed
C02 - Pipe Location - Underground/On-ground
A00 - Tank Internal Protection - None

Y317 **99 GOLD ST.** **NY AST** **A100320262**
North **99 GOLD STREET** **N/A**
1/8-1/4 **BROOKLYN, NY 11201**
0.236 mi.
1244 ft. **Site 8 of 8 in cluster Y**

Relative:
Higher

Actual:
37 ft.

AST:

Name:	99 GOLD ST.
Address:	99 GOLD STREET
City,State,Zip:	BROOKLYN, NY 11201
Region:	STATE
DEC Region:	2
Site Status:	Unregulated/Closed
Facility Id:	2-110825
Program Type:	PBS
UTM X:	585943.20903
UTM Y:	4506193.71969
Expiration Date:	N/A
Site Type:	Apartment Building/Office Building

Affiliation Records:

Site Id:	3414
Affiliation Type:	Facility Owner
Company Name:	99 GOLD ASSOCIATES, LLC
Contact Type:	Not reported
Contact Name:	Not reported

99 GOLD ST. (Continued) **A100320262**

Address1:	1975 LINDEN BLVD
Address2:	Not reported
City:	ELMONT
State:	NY
Zip Code:	11003
Country Code:	001
Phone:	(516) 285-4300
EMail:	Not reported
Fax Number:	Not reported
Modified By:	NRLOMBAR
Date Last Modified:	2008-05-14

Site Id:	3414
Affiliation Type:	Mail Contact
Company Name:	99 GOLD ASSOCIATES, LLC
Contact Type:	Not reported
Contact Name:	MAURICE ZAPATA
Address1:	1975 LINDEN BOULEVARD
Address2:	Not reported
City:	ELMONT
State:	NY
Zip Code:	11003
Country Code:	001
Phone:	(516) 285-4300
EMail:	JF@HKORGANIZATION.COM
Fax Number:	Not reported
Modified By:	NRLOMBAR
Date Last Modified:	2008-05-14

Site Id:	3414
Affiliation Type:	Facility Operator
Company Name:	99 GOLD ST.
Contact Type:	Not reported
Contact Name:	JERRY PRESSNER
Address1:	Not reported
Address2:	Not reported
City:	Not reported
State:	NN
Zip Code:	Not reported
Country Code:	001
Phone:	(718) 246-8040
EMail:	Not reported
Fax Number:	Not reported
Modified By:	NRLOMBAR
Date Last Modified:	2008-05-14

Site Id:	3414
Affiliation Type:	Emergency Contact
Company Name:	99 GOLD ASSOCIATES, LLC
Contact Type:	Not reported
Contact Name:	MAURICE ZAPATA
Address1:	Not reported
Address2:	Not reported
City:	Not reported
State:	NN
Zip Code:	Not reported
Country Code:	999

99 GOLD ST. (Continued) **A100320262**

Phone:	(516) 285-4300
EMail:	Not reported
Fax Number:	Not reported
Modified By:	NRLOMBAR
Date Last Modified:	2008-05-14

Tank Info:

Tank Number:	001
Tank Id:	4866
Material Code:	0001
Common Name of Substance:	#2 Fuel Oil (On-Site Consumption)

Equipment Records:

I00 - Overfill - None
E00 - Piping Secondary Containment - None
H00 - Tank Leak Detection - None
C00 - Pipe Location - No Piping
F00 - Pipe External Protection - None
B00 - Tank External Protection - None
L00 - Piping Leak Detection - None
D00 - Pipe Type - No Piping
K00 - Spill Prevention - None
A00 - Tank Internal Protection - None
J00 - Dispenser - None
G00 - Tank Secondary Containment - None

Tank Location:	Aboveground - contact with soil.... Tank bottom rests on soil, allowing no visual inspection.
Tank Type:	Steel/Carbon Steel/Iron
Tank Status:	Closed - Removed
Pipe Model:	Not reported
Install Date:	Not reported
Capacity Gallons:	5000
Tightness Test Method:	NN
Date Test:	Not reported
Next Test Date:	Not reported
Date Tank Closed:	10/01/2004
Register:	True
Modified By:	MJGRIFFI
Last Modified:	05/09/2022
Material Name:	#2 fuel oil (on-site consumption)

S318 **BOLLA EM REALTY LLC # 11861 (FORMER MOBIL)** **RCRA NonGen / NLR** **1000553833**
SSW **185 FLATBUSH AVENUE** **US AIRS** **NYD986962678**
1/8-1/4 **BROOKLYN, NY 11201** **FINDS**
0.237 mi. **ECHO**
1252 ft. **Site 15 of 19 in cluster S**

Relative:
Higher

Actual:
30 ft.

RCRA Listings:

Date Form Received by Agency:	20110706
Handler Name:	Mobil Oil Corp Ss #Ega
Handler Address:	185 FLATBUSH AVE EXT
Handler City,State,Zip:	BROOKLYN, NY 11201-2917
EPA ID:	NYD986962678
Contact Name:	DONNA HYMES
Contact Address:	E WASHINGTON ST
Contact City,State,Zip:	WEST CHESTER, PA 19380

BOLLA EM REALTY LLC # 11861 (FORMER MOBIL) (Continued) **1000553833**

Contact Telephone:	610-430-8151
Contact Fax:	610-430-8016
Contact Email:	WWW.JD2ENV.COM
Contact Title:	EXXON/MOBIL HAZ WASTE COORDINATOR
EPA Region:	02
Land Type:	Private
Federal Waste Generator Description:	Not a generator, verified
Non-Notifier:	Not reported
Biennial Report Cycle:	Not reported
Accessibility:	Not reported
Active Site Indicator:	Not reported
State District Owner:	Ny
State District:	NYSDEC R2
Mailing Address:	GALLOWS RD - MKTG ENVIRON
Mailing City,State,Zip:	FAIRFAX, NY 22037-0001
Owner Name:	Not reported
Owner Type:	Not reported
Operator Name:	Not reported
Operator Type:	Not reported
Short-Term Generator Activity:	No
Importer Activity:	No
Mixed Waste Generator:	No
Transporter Activity:	No
Transfer Facility Activity:	No
Recycler Activity with Storage:	No
Small Quantity On-Site Burner Exemption:	No
Smelting Melting and Refining Furnace Exemption:	No
Underground Injection Control:	No
Off-Site Waste Receipt:	No
Universal Waste Indicator:	No
Universal Waste Destination Facility:	No
Federal Universal Waste:	No
Active Site State-Reg Handler:	---
Federal Facility Indicator:	Not reported
Hazardous Secondary Material Indicator:	N
Sub-Part K Indicator:	Not reported
2018 GPRA Permit Baseline:	Not on the Baseline
2018 GPRA Renewals Baseline:	Not on the Baseline
202 GPRA Corrective Action Baseline:	No
Subject to Corrective Action Universe:	No
Non-TSDFs Where RCRA CA has Been Imposed Universe:	No
Corrective Action Priority Ranking:	No NCAPS ranking
Environmental Control Indicator:	No
Institutional Control Indicator:	No
Human Exposure Controls Indicator:	N/A
Groundwater Controls Indicator:	N/A
Significant Non-Complier Universe:	No
Unaddressed Significant Non-Complier Universe:	No
Addressed Significant Non-Complier Universe:	No
Significant Non-Complier With a Compliance Schedule Universe:	No
Financial Assurance Required:	Not reported
Handler Date of Last Change:	20150414
Recognized Trader-Importer:	No
Recognized Trader-Exporter:	No
Importer of Spent Lead Acid Batteries:	No
Exporter of Spent Lead Acid Batteries:	No
Recycler Activity Without Storage:	No

BOLLA EM REALTY LLC # 11861 (FORMER MOBIL) (Continued) **1000553833**

Manifest Broker: No
Sub-Part P Indicator: No

Hazardous Waste Summary:
Waste Code: D000
Waste Description: Not Defined

Waste Code: D001
Waste Description: Ignitable Waste

Waste Code: D008
Waste Description: Lead

Handler - Owner Operator:
Owner/Operator Indicator: PP
Owner/Operator Name: MOBIL OIL CORP
Legal Status: Private
Date Became Current: 19910410
Date Ended Current: 20110706
Owner/Operator Address: 3225 GALLOWS RD
Owner/Operator City,State,Zip: FAIRFAX, VA 22037-0001
Owner/Operator Telephone: 703-849-3330
Owner/Operator Telephone Ext: Not reported
Owner/Operator Fax: Not reported
Owner/Operator Email: Not reported

Owner/Operator Indicator: Operator
Owner/Operator Name: MOBIL OIL CORP
Legal Status: Private
Date Became Current: Not reported
Date Ended Current: Not reported
Owner/Operator Address: 3225 GALLOWS RD
Owner/Operator City,State,Zip: FAIRFAX, VA 22037-0001
Owner/Operator Telephone: 703-849-3330
Owner/Operator Telephone Ext: Not reported
Owner/Operator Fax: Not reported
Owner/Operator Email: Not reported

Owner/Operator Indicator: Owner
Owner/Operator Name: MOBIL OIL CORP
Legal Status: Private
Date Became Current: Not reported
Date Ended Current: Not reported
Owner/Operator Address: 3225 GALLOWS RD
Owner/Operator City,State,Zip: FAIRFAX, VA 22037-0001
Owner/Operator Telephone: 703-849-3330
Owner/Operator Telephone Ext: Not reported
Owner/Operator Fax: Not reported
Owner/Operator Email: Not reported

Owner/Operator Indicator: Owner
Owner/Operator Name: MOBIL OIL CORP
Legal Status: Private
Date Became Current: Not reported
Date Ended Current: Not reported

BOLLA EM REALTY LLC # 11861 (FORMER MOBIL) (Continued) **1000553833**

Owner/Operator Address: 3225 GALLOWS RD
Owner/Operator City,State,Zip: FAIRFAX, VA 22037-0001
Owner/Operator Telephone: 703-849-3330
Owner/Operator Telephone Ext: Not reported
Owner/Operator Fax: Not reported
Owner/Operator Email: Not reported

Owner/Operator Indicator: PO
Owner/Operator Name: MOBIL OIL CORP
Legal Status: Private
Date Became Current: 19910410
Date Ended Current: 20110706
Owner/Operator Address: 3225 GALLOWS RD
Owner/Operator City,State,Zip: FAIRFAX, VA 22037-0001
Owner/Operator Telephone: 703-849-3330
Owner/Operator Telephone Ext: Not reported
Owner/Operator Fax: Not reported
Owner/Operator Email: Not reported

Historic Generators:
Receive Date: 19990708
Handler Name: MOBIL OIL CORP SS #EGA
Federal Waste Generator Description: Not a generator, verified
State District Owner: Ny
Large Quantity Handler of Universal Waste: No
Recognized Trader Importer: No
Recognized Trader Exporter: No
Spent Lead Acid Battery Importer: No
Spent Lead Acid Battery Exporter: No
Current Record: No
Non Storage Recycler Activity: Not reported
Electronic Manifest Broker: Not reported

Receive Date: 20060101
Handler Name: MOBIL OIL CORP SS #EGA
Federal Waste Generator Description: Not a generator, verified
State District Owner: Ny
Large Quantity Handler of Universal Waste: No
Recognized Trader Importer: No
Recognized Trader Exporter: No
Spent Lead Acid Battery Importer: No
Spent Lead Acid Battery Exporter: No
Current Record: No
Non Storage Recycler Activity: Not reported
Electronic Manifest Broker: Not reported

Receive Date: 20070101
Handler Name: MOBIL OIL CORP SS #EGA
Federal Waste Generator Description: Not a generator, verified
State District Owner: Ny
Large Quantity Handler of Universal Waste: No
Recognized Trader Importer: No
Recognized Trader Exporter: No
Spent Lead Acid Battery Importer: No
Spent Lead Acid Battery Exporter: No
Current Record: No
Non Storage Recycler Activity: Not reported

BOLLA EM REALTY LLC # 11861 (FORMER MOBIL) (Continued) **1000553833**

Electronic Manifest Broker: Not reported

Receive Date: 20110706
Handler Name: MOBIL OIL CORP SS #EGA
Federal Waste Generator Description: Not a generator, verified
State District Owner: Ny
Large Quantity Handler of Universal Waste: No
Recognized Trader Importer: No
Recognized Trader Exporter: No
Spent Lead Acid Battery Importer: No
Spent Lead Acid Battery Exporter: No
Current Record: Yes
Non Storage Recycler Activity: Not reported
Electronic Manifest Broker: Not reported

Receive Date: 19910410
Handler Name: MOBIL OIL CORP SS #EGA
Federal Waste Generator Description: Small Quantity Generator
State District Owner: Ny
Large Quantity Handler of Universal Waste: No
Recognized Trader Importer: No
Recognized Trader Exporter: No
Spent Lead Acid Battery Importer: No
Spent Lead Acid Battery Exporter: No
Current Record: No
Non Storage Recycler Activity: Not reported
Electronic Manifest Broker: Not reported

List of NAICS Codes and Descriptions:
NAICS Codes: No NAICS Codes Found

Has the Facility Received Notices of Violations:
Found Violation: No
Agency Which Determined Violation: Not reported
Violation Short Description: Not reported
Date Violation was Determined: Not reported
Actual Return to Compliance Date: Not reported
Return to Compliance Qualifier: Not reported
Violation Responsible Agency: Not reported
Scheduled Compliance Date: Not reported
Enforcement Identifier: Not reported
Date of Enforcement Action: Not reported
Enforcement Responsible Agency: Not reported
Enforcement Docket Number: Not reported
Enforcement Attorney: Not reported
Corrective Action Component: Not reported
Appeal Initiated Date: Not reported
Appeal Resolution Date: Not reported
Disposition Status Date: Not reported
Disposition Status: Not reported
Disposition Status Description: Not reported
Consent/Final Order Sequence Number:Not reported
Consent/Final Order Respondent Name: Not reported
Consent/Final Order Lead Agency: Not reported
Enforcement Type: Not reported
Enforcement Responsible Person: Not reported

BOLLA EM REALTY LLC # 11861 (FORMER MOBIL) (Continued) **1000553833**

Enforcement Responsible Sub-Organization:	Not reported
SEP Sequence Number:	Not reported
SEP Expenditure Amount:	Not reported
SEP Scheduled Completion Date:	Not reported
SEP Actual Date:	Not reported
SEP Defaulted Date:	Not reported
SEP Type:	Not reported
SEP Type Description:	Not reported
Proposed Amount:	Not reported
Final Monetary Amount:	Not reported
Paid Amount:	Not reported
Final Count:	Not reported
Final Amount:	Not reported

Evaluation Action Summary:

Evaluation Date:	19980924
Evaluation Responsible Agency:	EPA
Found Violation:	No
Evaluation Type Description:	COMPLIANCE EVALUATION INSPECTION ON-SITE
Evaluation Responsible Person Identifier:	R2MD
Evaluation Responsible Sub-Organization:	RCB
Actual Return to Compliance Date:	Not reported
Scheduled Compliance Date:	Not reported
Date of Request:	Not reported
Date Response Received:	Not reported
Request Agency:	Not reported
Former Citation:	Not reported

US AIRS MINOR:

Envid:	1000553833
Region Code:	02
Programmatic ID:	AIR NY0000002610100054
Facility Registry ID:	110004472482
D and B Number:	Not reported
Primary SIC Code:	5541
NAICS Code:	999999
Default Air Classification Code:	MIN
Facility Type of Ownership Code:	POF
Air CMS Category Code:	Not reported
HPV Status:	Not reported

US AIRS MINOR:

Region Code:	02
Programmatic ID:	AIR NY0000002610100054
Facility Registry ID:	110004472482
Air Operating Status Code:	OPR
Default Air Classification Code:	MIN
Air Program:	State Implementation Plan for National Primary and Secondary Ambient Air Quality Standards
Activity Date:	1988-04-13 00:00:00
Activity Status Date:	Not reported
Activity Group:	Compliance Monitoring
Activity Type:	Inspection/Evaluation
Activity Status:	Not reported

BOLLA EM REALTY LLC # 11861 (FORMER MOBIL) (Continued) **1000553833**

FINDS:
Registry ID: 110059791596

Click Here for FRS Facility Detail Report:

Environmental Interest/Information System:
ICIS (Integrated Compliance Information System) is the Integrated Compliance Information System and provides a database that, when complete, will contain integrated Enforcement and Compliance information across most of EPA's programs. The vision for ICIS is to replace EPA's independent databases that contain Enforcement data with a single repository for that information. Currently, ICIS contains all Federal Administrative and Judicial enforcement actions. This information is maintained in ICIS by EPA in the Regional offices and it Headquarters. A future release of ICIS will replace the Permit Compliance System (PCS) which supports the NPDES and will integrate that information with Federal actions already in the system. ICIS also has the capability to track other activities occurring in the Region that support Compliance and Enforcement programs. These include; Incident Tracking, Compliance Assistance, and Compliance Monitoring.
Registry ID: 110004472482

Click Here for FRS Facility Detail Report:

Environmental Interest/Information System:
AFS (Aerometric Information Retrieval System (AIRS) Facility Subsystem) replaces the former Compliance Data System (CDS), the National Emission Data System (NEDS), and the Storage and Retrieval of Aerometric Data (SAROAD). AIRS is the national repository for information concerning airborne pollution in the United States. AFS is used to track emissions and compliance data from industrial plants. AFS data are utilized by states to prepare State Implementation Plans to comply with regulatory programs and by EPA as an input for the estimation of total national emissions. AFS is undergoing a major redesign to support facility operating permits required under Title V of the Clean Air Act.
RCRAInfo is a national information system that supports the Resource Conservation and Recovery Act (RCRA) program through the tracking of events and activities related to facilities that generate, transport, and treat, store, or dispose of hazardous waste. RCRAInfo allows RCRA program staff to track the notification, permit, compliance, and corrective action activities required under RCRA.
FIS (New York - Facility Information System) is New York's Department of Environmental Conservation (DEC) information system for tracking environmental facility information found across the State.
AIR MINOR

Click this hyperlink while viewing on your computer to access additional FINDS: detail in the EDR Site Report.

ECHO:

Envid:	1000553833
Registry ID:	110004472482
DFR URL:	http://echo.epa.gov/detailed-facility-report?fid=110004472482
Name:	MOBIL OIL-#17-EGA
Address:	185 FLATBUSH AVE EXT
City,State,Zip:	BROOKLYN, NY 11201

S319 **BOLLA EM REALTY LLC #11861** **NY UST** **U001839151**
SSW **185 FLATBUSH AVENUE** **N/A**
1/8-1/4 **BROOKLYN, NY 11201**
0.237 mi.
1252 ft. **Site 16 of 19 in cluster S**

Relative:
Higher

Actual:
30 ft.

UST:

Name:	BOLLA EM REALTY LLC #11861
Address:	185 FLATBUSH AVENUE
City,State,Zip:	BROOKLYN, NY 11201
Id/Status:	2-157783 / Active
Program Type:	PBS
Region:	STATE
DEC Region:	2
Expiration Date:	01/19/2026
UTM X:	585880.73207
UTM Y:	4505360.36128
Site Type:	Retail Gasoline Sales

Affiliation Records:

Site Id:	5244
Affiliation Type:	Facility Operator
Company Name:	BOLLA EM REALTY LLC #11861
Contact Type:	Not reported
Contact Name:	IMRAN AFFREEDI
Address1:	Not reported
Address2:	Not reported
City:	Not reported
State:	NN
Zip Code:	Not reported
Country Code:	001
Phone:	(718) 858-6452
EMail:	Not reported
Fax Number:	Not reported
Modified By:	ACDANIEL
Date Last Modified:	2021-12-23

Site Id:	5244
Affiliation Type:	Emergency Contact
Company Name:	BOLLA EM REALTY LLC
Contact Type:	Not reported
Contact Name:	BANTI NATH
Address1:	Not reported
Address2:	Not reported
City:	Not reported
State:	NN
Zip Code:	Not reported
Country Code:	999
Phone:	(917) 251-7779
EMail:	Not reported
Fax Number:	Not reported
Modified By:	ACDANIEL
Date Last Modified:	2021-12-23

Site Id:	5244
Affiliation Type:	Facility Owner
Company Name:	BOLLA EM REALTY LLC
Contact Type:	OFFICE MANAGER
Contact Name:	BANTI NATH
Address1:	809 STEWART AVE

BOLLA EM REALTY LLC #11861 (Continued) **U001839151**

Address2:	Not reported
City:	GARDEN CITY
State:	NY
Zip Code:	11530
Country Code:	001
Phone:	(516) 512-6550
EMail:	Not reported
Fax Number:	Not reported
Modified By:	JSMACRI
Date Last Modified:	2022-07-06

Site Id:	5244
Affiliation Type:	Mail Contact
Company Name:	BOLLA EM REALTY LLC
Contact Type:	OFFICE MANAGER
Contact Name:	BANTI NATH
Address1:	809 STEWART AVE
Address2:	Not reported
City:	GARDEN CITY
State:	NY
Zip Code:	11530
Country Code:	001
Phone:	(516) 512-6550
EMail:	Not reported
Fax Number:	Not reported
Modified By:	JSMACRI
Date Last Modified:	2022-07-06

Tank Info:

Tank Number:	001
Tank ID:	30143
Tank Status:	Closed - Removed
Material Name:	Closed - Removed
Capacity Gallons:	550
Install Date:	12/01/1974
Date Tank Closed:	06/01/1988
Registered:	True
Tank Location:	Underground
Tank Type:	Steel/carbon steel
Material Code:	0009
Common Name of Substance:	Gasoline

Tightness Test Method:	NN
Date Test:	Not reported
Next Test Date:	Not reported
Pipe Model:	Not reported
Modified By:	MJGRIFFI
Last Modified:	05/09/2022

Equipment Records:

A00 - Tank Internal Protection - None
B00 - Tank External Protection - None
C00 - Pipe Location - No Piping
D02 - Pipe Type - Galvanized Steel
F00 - Pipe External Protection - None
G00 - Tank Secondary Containment - None

BOLLA EM REALTY LLC #11861 (Continued) **U001839151**

J02 - Dispenser - Suction Dispenser
H00 - Tank Leak Detection - None
I00 - Overfill - None

Tank Number:	002
Tank ID:	30144
Tank Status:	Closed - Removed
Material Name:	Closed - Removed
Capacity Gallons:	550
Install Date:	12/01/1974
Date Tank Closed:	06/01/1988
Registered:	True
Tank Location:	Underground
Tank Type:	Steel/carbon steel
Material Code:	0009
Common Name of Substance:	Gasoline
Tightness Test Method:	NN
Date Test:	Not reported
Next Test Date:	Not reported
Pipe Model:	Not reported
Modified By:	MJGRIFFI
Last Modified:	05/09/2022

Equipment Records:

D02 - Pipe Type - Galvanized Steel
F00 - Pipe External Protection - None
B00 - Tank External Protection - None
C00 - Pipe Location - No Piping
G00 - Tank Secondary Containment - None
J02 - Dispenser - Suction Dispenser
A00 - Tank Internal Protection - None
H00 - Tank Leak Detection - None
I00 - Overfill - None

Tank Number:	003
Tank ID:	30145
Tank Status:	Closed - Removed
Material Name:	Closed - Removed
Capacity Gallons:	550
Install Date:	12/01/1974
Date Tank Closed:	06/01/1988
Registered:	True
Tank Location:	Underground
Tank Type:	Steel/carbon steel
Material Code:	0009
Common Name of Substance:	Gasoline
Tightness Test Method:	NN
Date Test:	Not reported
Next Test Date:	Not reported
Pipe Model:	Not reported
Modified By:	MJGRIFFI
Last Modified:	05/09/2022

Equipment Records:

BOLLA EM REALTY LLC #11861 (Continued) **U001839151**

B00 - Tank External Protection - None
C00 - Pipe Location - No Piping
D02 - Pipe Type - Galvanized Steel
F00 - Pipe External Protection - None
A00 - Tank Internal Protection - None
H00 - Tank Leak Detection - None
I00 - Overfill - None
G00 - Tank Secondary Containment - None
J02 - Dispenser - Suction Dispenser

Tank Number: 004
Tank ID: 30146
Tank Status: Closed - Removed
Material Name: Closed - Removed
Capacity Gallons: 550
Install Date: 12/01/1974
Date Tank Closed: 06/01/1988
Registered: True
Tank Location: Underground
Tank Type: Steel/carbon steel
Material Code: 0009
Common Name of Substance: Gasoline

Tightness Test Method: NN
Date Test: Not reported
Next Test Date: Not reported
Pipe Model: Not reported
Modified By: MJGRIFFI
Last Modified: 05/09/2022

Equipment Records:

G00 - Tank Secondary Containment - None
J02 - Dispenser - Suction Dispenser
A00 - Tank Internal Protection - None
B00 - Tank External Protection - None
C00 - Pipe Location - No Piping
D02 - Pipe Type - Galvanized Steel
F00 - Pipe External Protection - None
H00 - Tank Leak Detection - None
I00 - Overfill - None

Tank Number: 005
Tank ID: 30147
Tank Status: Closed - Removed
Material Name: Closed - Removed
Capacity Gallons: 550
Install Date: 12/01/1974
Date Tank Closed: 06/01/1988
Registered: True
Tank Location: Underground
Tank Type: Steel/carbon steel
Material Code: 0009
Common Name of Substance: Gasoline

Tightness Test Method: NN
Date Test: Not reported

BOLLA EM REALTY LLC #11861 (Continued) **U001839151**

Next Test Date: Not reported
Pipe Model: Not reported
Modified By: MJGRIFFI
Last Modified: 05/09/2022

Equipment Records:

B00 - Tank External Protection - None
C00 - Pipe Location - No Piping
D02 - Pipe Type - Galvanized Steel
F00 - Pipe External Protection - None
A00 - Tank Internal Protection - None
J02 - Dispenser - Suction Dispenser
G00 - Tank Secondary Containment - None
I00 - Overfill - None
H00 - Tank Leak Detection - None

Tank Number: 006
Tank ID: 30148
Tank Status: Closed - Removed
Material Name: Closed - Removed
Capacity Gallons: 1000
Install Date: 12/01/1974
Date Tank Closed: 06/01/1988
Registered: True
Tank Location: Underground
Tank Type: Steel/carbon steel
Material Code: 0009
Common Name of Substance: Gasoline

Tightness Test Method: NN
Date Test: Not reported
Next Test Date: Not reported
Pipe Model: Not reported
Modified By: MJGRIFFI
Last Modified: 05/09/2022

Equipment Records:

B00 - Tank External Protection - None
C00 - Pipe Location - No Piping
D02 - Pipe Type - Galvanized Steel
F00 - Pipe External Protection - None
G00 - Tank Secondary Containment - None
A00 - Tank Internal Protection - None
H00 - Tank Leak Detection - None
I00 - Overfill - None

Tank Number: 007
Tank ID: 30149
Tank Status: Closed - Removed
Material Name: Closed - Removed
Capacity Gallons: 4000
Install Date: 12/01/1971
Date Tank Closed: 06/01/1988
Registered: True
Tank Location: Underground
Tank Type: Steel/carbon steel

BOLLA EM REALTY LLC #11861 (Continued) **U001839151**

Material Code: 0009
Common Name of Substance: Gasoline

Tightness Test Method: NN
Date Test: Not reported
Next Test Date: Not reported
Pipe Model: Not reported
Modified By: MJGRIFFI
Last Modified: 05/09/2022

Equipment Records:

B00 - Tank External Protection - None
C00 - Pipe Location - No Piping
D02 - Pipe Type - Galvanized Steel
F00 - Pipe External Protection - None
A00 - Tank Internal Protection - None
G00 - Tank Secondary Containment - None
J02 - Dispenser - Suction Dispenser
H00 - Tank Leak Detection - None
I00 - Overfill - None

Tank Number: 008
Tank ID: 30150
Tank Status: Closed - Removed
Material Name: Closed - Removed
Capacity Gallons: 550
Install Date: 12/01/1960
Date Tank Closed: 06/01/1988
Registered: True
Tank Location: Underground
Tank Type: Steel/carbon steel
Material Code: 0009
Common Name of Substance: Gasoline

Tightness Test Method: NN
Date Test: Not reported
Next Test Date: Not reported
Pipe Model: Not reported
Modified By: MJGRIFFI
Last Modified: 05/09/2022

Equipment Records:

D02 - Pipe Type - Galvanized Steel
F00 - Pipe External Protection - None
B00 - Tank External Protection - None
C00 - Pipe Location - No Piping
G00 - Tank Secondary Containment - None
J02 - Dispenser - Suction Dispenser
A00 - Tank Internal Protection - None
H00 - Tank Leak Detection - None
I00 - Overfill - None

Tank Number: 009
Tank ID: 30151
Tank Status: Closed - Removed
Material Name: Closed - Removed

BOLLA EM REALTY LLC #11861 (Continued) **U001839151**

Capacity Gallons: 550
Install Date: 12/01/1960
Date Tank Closed: 06/01/1988
Registered: True
Tank Location: Underground
Tank Type: Steel/carbon steel
Material Code: 0009
Common Name of Substance: Gasoline

Tightness Test Method: NN
Date Test: Not reported
Next Test Date: Not reported
Pipe Model: Not reported
Modified By: MJGRIFFI
Last Modified: 05/09/2022

Equipment Records:

B00 - Tank External Protection - None
C00 - Pipe Location - No Piping
D02 - Pipe Type - Galvanized Steel
F00 - Pipe External Protection - None
A00 - Tank Internal Protection - None
H00 - Tank Leak Detection - None
I00 - Overfill - None
G00 - Tank Secondary Containment - None
J02 - Dispenser - Suction Dispenser

Tank Number: 010
Tank ID: 30152
Tank Status: Closed - Removed
Material Name: Closed - Removed
Capacity Gallons: 550
Install Date: 12/01/1960
Date Tank Closed: 06/01/1988
Registered: True
Tank Location: Underground
Tank Type: Steel/carbon steel
Material Code: 0009
Common Name of Substance: Gasoline

Tightness Test Method: NN
Date Test: Not reported
Next Test Date: Not reported
Pipe Model: Not reported
Modified By: MJGRIFFI
Last Modified: 05/09/2022

Equipment Records:

A00 - Tank Internal Protection - None
B00 - Tank External Protection - None
C00 - Pipe Location - No Piping
D02 - Pipe Type - Galvanized Steel
F00 - Pipe External Protection - None
G00 - Tank Secondary Containment - None
J02 - Dispenser - Suction Dispenser
H00 - Tank Leak Detection - None
I00 - Overfill - None

BOLLA EM REALTY LLC #11861 (Continued) **U001839151**

Tank Number:	011
Tank ID:	30153
Tank Status:	Closed - Removed
Material Name:	Closed - Removed
Capacity Gallons:	550
Install Date:	12/01/1960
Date Tank Closed:	06/01/1988
Registered:	True
Tank Location:	Underground
Tank Type:	Steel/carbon steel
Material Code:	0009
Common Name of Substance:	Gasoline
Tightness Test Method:	NN
Date Test:	Not reported
Next Test Date:	Not reported
Pipe Model:	Not reported
Modified By:	MJGRIFFI
Last Modified:	05/09/2022

Equipment Records:

C00 - Pipe Location - No Piping
D02 - Pipe Type - Galvanized Steel
F00 - Pipe External Protection - None
B00 - Tank External Protection - None
J02 - Dispenser - Suction Dispenser
G00 - Tank Secondary Containment - None
A00 - Tank Internal Protection - None
H00 - Tank Leak Detection - None
I00 - Overfill - None

Tank Number:	012
Tank ID:	30154
Tank Status:	Closed - Removed
Material Name:	Closed - Removed
Capacity Gallons:	550
Install Date:	12/01/1960
Date Tank Closed:	06/01/1988
Registered:	True
Tank Location:	Underground
Tank Type:	Steel/carbon steel
Material Code:	9999
Common Name of Substance:	Other
Tightness Test Method:	NN
Date Test:	Not reported
Next Test Date:	Not reported
Pipe Model:	Not reported
Modified By:	MJGRIFFI
Last Modified:	05/09/2022

Equipment Records:

H00 - Tank Leak Detection - None
I00 - Overfill - None
G00 - Tank Secondary Containment - None
B00 - Tank External Protection - None
C00 - Pipe Location - No Piping

BOLLA EM REALTY LLC #11861 (Continued) **U001839151**

D02 - Pipe Type - Galvanized Steel
F00 - Pipe External Protection - None
A00 - Tank Internal Protection - None

Tank Number:	013
Tank ID:	30155
Tank Status:	Closed - Removed
Material Name:	Closed - Removed
Capacity Gallons:	550
Install Date:	12/01/1953
Date Tank Closed:	06/01/1988
Registered:	True
Tank Location:	Underground
Tank Type:	Steel/carbon steel
Material Code:	0009
Common Name of Substance:	Gasoline
Tightness Test Method:	NN
Date Test:	Not reported
Next Test Date:	Not reported
Pipe Model:	Not reported
Modified By:	MJGRIFFI
Last Modified:	05/09/2022

Equipment Records:

C00 - Pipe Location - No Piping
D02 - Pipe Type - Galvanized Steel
F00 - Pipe External Protection - None
B00 - Tank External Protection - None
A00 - Tank Internal Protection - None
J02 - Dispenser - Suction Dispenser
G00 - Tank Secondary Containment - None
H00 - Tank Leak Detection - None
I00 - Overfill - None

Tank Number:	014
Tank ID:	30156
Tank Status:	Closed - Removed
Material Name:	Closed - Removed
Capacity Gallons:	550
Install Date:	12/01/1953
Date Tank Closed:	06/01/1988
Registered:	True
Tank Location:	Underground
Tank Type:	Steel/carbon steel
Material Code:	0009
Common Name of Substance:	Gasoline
Tightness Test Method:	NN
Date Test:	Not reported
Next Test Date:	Not reported
Pipe Model:	Not reported
Modified By:	MJGRIFFI
Last Modified:	05/09/2022

Equipment Records:

BOLLA EM REALTY LLC #11861 (Continued) **U001839151**

G00 - Tank Secondary Containment - None
J02 - Dispenser - Suction Dispenser
A00 - Tank Internal Protection - None
B00 - Tank External Protection - None
C00 - Pipe Location - No Piping
D02 - Pipe Type - Galvanized Steel
F00 - Pipe External Protection - None
H00 - Tank Leak Detection - None
I00 - Overfill - None

Tank Number: 015
Tank ID: 30157
Tank Status: Closed - Removed
Material Name: Closed - Removed
Capacity Gallons: 550
Install Date: 12/01/1953
Date Tank Closed: 06/01/1988
Registered: True
Tank Location: Underground
Tank Type: Steel/carbon steel
Material Code: 0009
Common Name of Substance: Gasoline

Tightness Test Method: NN
Date Test: Not reported
Next Test Date: Not reported
Pipe Model: Not reported
Modified By: MJGRIFFI
Last Modified: 05/09/2022

Equipment Records:

H00 - Tank Leak Detection - None
I00 - Overfill - None
G00 - Tank Secondary Containment - None
J02 - Dispenser - Suction Dispenser
B00 - Tank External Protection - None
C00 - Pipe Location - No Piping
D02 - Pipe Type - Galvanized Steel
F00 - Pipe External Protection - None
A00 - Tank Internal Protection - None

Tank Number: 016
Tank ID: 30158
Tank Status: Closed - Removed
Material Name: Closed - Removed
Capacity Gallons: 550
Install Date: 12/01/1953
Date Tank Closed: 06/01/1988
Registered: True
Tank Location: Underground
Tank Type: Steel/carbon steel
Material Code: 0009
Common Name of Substance: Gasoline

Tightness Test Method: NN
Date Test: Not reported

BOLLA EM REALTY LLC #11861 (Continued) **U001839151**

Next Test Date: Not reported
Pipe Model: Not reported
Modified By: MJGRIFFI
Last Modified: 05/09/2022

Equipment Records:

B00 - Tank External Protection - None
C00 - Pipe Location - No Piping
D02 - Pipe Type - Galvanized Steel
F00 - Pipe External Protection - None
J02 - Dispenser - Suction Dispenser
G00 - Tank Secondary Containment - None
A00 - Tank Internal Protection - None
H00 - Tank Leak Detection - None
I00 - Overfill - None

Tank Number: 100
Tank ID: 41967
Tank Status: In Service
Material Name: In Service
Capacity Gallons: 4000
Install Date: 10/01/1988
Date Tank Closed: Not reported
Registered: True
Tank Location: Underground
Tank Type: Equivalent technology
Material Code: 2712
Common Name of Substance: Gasoline/Ethanol

Tightness Test Method: 21
Date Test: 10/27/2004
Next Test Date: Not reported
Pipe Model: Not reported
Modified By: MJGRIFFI
Last Modified: 05/09/2022

Equipment Records:

E04 - Piping Secondary Containment - Double walled UG
J01 - Dispenser - Pressurized Dispenser
L07 - Piping Leak Detection - Pressurized Piping Leak Detector
G04 - Tank Secondary Containment - Double-Walled (Underground)
A00 - Tank Internal Protection - None
H01 - Tank Leak Detection - Interstitial - Electronic Monitoring
I03 - Overfill - Automatic Shut-Off
B04 - Tank External Protection - Fiberglass
D06 - Pipe Type - Fiberglass Reinforced Plastic (FRP)
I02 - Overfill - High Level Alarm
K01 - Spill Prevention - Catch Basin
C02 - Pipe Location - Underground/On-ground
F04 - Pipe External Protection - Fiberglass

Tank Number: 200
Tank ID: 41968
Tank Status: In Service
Material Name: In Service
Capacity Gallons: 4000

BOLLA EM REALTY LLC #11861 (Continued) **U001839151**

Install Date:	10/01/1988
Date Tank Closed:	Not reported
Registered:	True
Tank Location:	Underground
Tank Type:	Equivalent technology
Material Code:	2712
Common Name of Substance:	Gasoline/Ethanol
Tightness Test Method:	21
Date Test:	10/27/2004
Next Test Date:	Not reported
Pipe Model:	Not reported
Modified By:	MJGRIFFI
Last Modified:	05/09/2022

Equipment Records:

J01 - Dispenser - Pressurized Dispenser
E04 - Piping Secondary Containment - Double walled UG
C02 - Pipe Location - Underground/On-ground
F04 - Pipe External Protection - Fiberglass
H01 - Tank Leak Detection - Interstitial - Electronic Monitoring
I03 - Overfill - Automatic Shut-Off
A00 - Tank Internal Protection - None
L07 - Piping Leak Detection - Pressurized Piping Leak Detector
G04 - Tank Secondary Containment - Double-Walled (Underground)
I02 - Overfill - High Level Alarm
K01 - Spill Prevention - Catch Basin
B04 - Tank External Protection - Fiberglass
D06 - Pipe Type - Fiberglass Reinforced Plastic (FRP)

Tank Number:	300
Tank ID:	41969
Tank Status:	In Service
Material Name:	In Service
Capacity Gallons:	4000
Install Date:	10/01/1988
Date Tank Closed:	Not reported
Registered:	True
Tank Location:	Underground
Tank Type:	Equivalent technology
Material Code:	2712
Common Name of Substance:	Gasoline/Ethanol
Tightness Test Method:	21
Date Test:	10/27/2004
Next Test Date:	Not reported
Pipe Model:	Not reported
Modified By:	MJGRIFFI
Last Modified:	05/09/2022

Equipment Records:

J01 - Dispenser - Pressurized Dispenser
E04 - Piping Secondary Containment - Double walled UG
C02 - Pipe Location - Underground/On-ground
F04 - Pipe External Protection - Fiberglass
H01 - Tank Leak Detection - Interstitial - Electronic Monitoring
I03 - Overfill - Automatic Shut-Off

BOLLA EM REALTY LLC #11861 (Continued) **U001839151**

A00 - Tank Internal Protection - None
L07 - Piping Leak Detection - Pressurized Piping Leak Detector
G04 - Tank Secondary Containment - Double-Walled (Underground)
I02 - Overfill - High Level Alarm
K01 - Spill Prevention - Catch Basin
B04 - Tank External Protection - Fiberglass
D06 - Pipe Type - Fiberglass Reinforced Plastic (FRP)

Tank Number:	400
Tank ID:	41970
Tank Status:	In Service
Material Name:	In Service
Capacity Gallons:	4000
Install Date:	10/01/1988
Date Tank Closed:	Not reported
Registered:	True
Tank Location:	Underground
Tank Type:	Equivalent technology
Material Code:	2712
Common Name of Substance:	Gasoline/Ethanol

Tightness Test Method:	21
Date Test:	10/27/2004
Next Test Date:	Not reported
Pipe Model:	Not reported
Modified By:	MJGRIFFI
Last Modified:	05/09/2022

Equipment Records:

B04 - Tank External Protection - Fiberglass
D06 - Pipe Type - Fiberglass Reinforced Plastic (FRP)
I02 - Overfill - High Level Alarm
K01 - Spill Prevention - Catch Basin
L07 - Piping Leak Detection - Pressurized Piping Leak Detector
E04 - Piping Secondary Containment - Double walled UG
J01 - Dispenser - Pressurized Dispenser
C02 - Pipe Location - Underground/On-ground
F04 - Pipe External Protection - Fiberglass
A00 - Tank Internal Protection - None
H01 - Tank Leak Detection - Interstitial - Electronic Monitoring
I03 - Overfill - Automatic Shut-Off
G04 - Tank Secondary Containment - Double-Walled (Underground)

Tank Number:	500
Tank ID:	41971
Tank Status:	In Service
Material Name:	In Service
Capacity Gallons:	4000
Install Date:	10/01/1988
Date Tank Closed:	Not reported
Registered:	True
Tank Location:	Underground
Tank Type:	Equivalent technology
Material Code:	2712
Common Name of Substance:	Gasoline/Ethanol

BOLLA EM REALTY LLC #11861 (Continued) **U001839151**

Tightness Test Method: 21
Date Test: 10/27/2004
Next Test Date: Not reported
Pipe Model: Not reported
Modified By: MJGRIFFI
Last Modified: 05/09/2022

Equipment Records:

C02 - Pipe Location - Underground/On-ground
F04 - Pipe External Protection - Fiberglass
A00 - Tank Internal Protection - None
H01 - Tank Leak Detection - Interstitial - Electronic Monitoring
I03 - Overfill - Automatic Shut-Off
E04 - Piping Secondary Containment - Double walled UG
J01 - Dispenser - Pressurized Dispenser
L07 - Piping Leak Detection - Pressurized Piping Leak Detector
G04 - Tank Secondary Containment - Double-Walled (Underground)
B04 - Tank External Protection - Fiberglass
D06 - Pipe Type - Fiberglass Reinforced Plastic (FRP)
I02 - Overfill - High Level Alarm
K01 - Spill Prevention - Catch Basin

Tank Number: 600
Tank ID: 41972
Tank Status: In Service
Material Name: In Service
Capacity Gallons: 550
Install Date: 10/01/1988
Date Tank Closed: Not reported
Registered: True
Tank Location: Underground
Tank Type: Equivalent technology
Material Code: 0022
Common Name of Substance: Waste Oil/Used Oil

Tightness Test Method: 21
Date Test: 10/27/2004
Next Test Date: Not reported
Pipe Model: Not reported
Modified By: MJGRIFFI
Last Modified: 05/09/2022

Equipment Records:

A00 - Tank Internal Protection - None
H01 - Tank Leak Detection - Interstitial - Electronic Monitoring
C00 - Pipe Location - No Piping
F00 - Pipe External Protection - None
J00 - Dispenser - None
G04 - Tank Secondary Containment - Double-Walled (Underground)
D00 - Pipe Type - No Piping
L00 - Piping Leak Detection - None
B04 - Tank External Protection - Fiberglass
E00 - Piping Secondary Containment - None
I00 - Overfill - None
K01 - Spill Prevention - Catch Basin

BOLLA EM REALTY LLC #11861 (Continued) **U001839151**

Tank Number:	700
Tank ID:	50652
Tank Status:	In Service
Material Name:	In Service
Capacity Gallons:	1000
Install Date:	10/01/1988
Date Tank Closed:	Not reported
Registered:	True
Tank Location:	Underground
Tank Type:	Equivalent technology
Material Code:	0001
Common Name of Substance:	#2 Fuel Oil (On-Site Consumption)
Tightness Test Method:	21
Date Test:	10/27/2004
Next Test Date:	Not reported
Pipe Model:	F
Modified By:	MJGRIFFI
Last Modified:	05/09/2022

Equipment Records:

D10 - Pipe Type - Copper
B04 - Tank External Protection - Fiberglass
E00 - Piping Secondary Containment - None
K01 - Spill Prevention - Catch Basin
L09 - Piping Leak Detection - Exempt Suction Piping
G04 - Tank Secondary Containment - Double-Walled (Underground)
I05 - Overfill - Vent Whistle
F00 - Pipe External Protection - None
A00 - Tank Internal Protection - None
H01 - Tank Leak Detection - Interstitial - Electronic Monitoring
C03 - Pipe Location - Aboveground/Underground Combination
J02 - Dispenser - Suction Dispenser

T320 **CON EDISON** **NY MANIFEST** **1016960504**
SE **63 ST EDWARDS STREET** **N/A**
1/8-1/4 **BROOKLYN, NY 11205**
0.238 mi.
1258 ft. **Site 3 of 4 in cluster T**

Relative:
Higher

Actual:
21 ft.

NY MANIFEST:

Name:	CON EDISON
Address:	63 ST EDWARDS STREET
City,State,Zip:	BROOKLYN, NY 11205
Country:	USA
EPA ID:	NYP004325007
Facility Status:	Not reported
Location Address 1:	63 ST EDWARDS STREET
Code:	BP
Location Address 2:	Not reported
Total Tanks:	Not reported
Location City:	BROOKLYN
Location State:	NY
Location Zip:	11205
Location Zip 4:	Not reported

NY MANIFEST:

EPAID:	NYP004325007
Mailing Name:	CON EDISON

CON EDISON (Continued) **1016960504**

Mailing Contact:	CON EDISON
Mailing Address 1:	4 IRVING PLACE 15TH FLOOR
Mailing Address 2:	Not reported
Mailing City:	NEW YORK
Mailing State:	NY
Mailing Zip:	10003
Mailing Zip 4:	Not reported
Mailing Country:	USA
Mailing Phone:	2124603770

NY MANIFEST:

Document ID:	Not reported
Manifest Status:	Not reported
seq:	Not reported
Year:	2018
Trans1 State ID:	NJD003812047
Trans2 State ID:	NJD003812047
Generator Ship Date:	07/05/2013
Trans1 Recv Date:	07/05/2013
Trans2 Recv Date:	07/08/2013
TSD Site Recv Date:	07/08/2013
Part A Recv Date:	Not reported
Part B Recv Date:	Not reported
Generator EPA ID:	NYP004325007
Trans1 EPA ID:	Not reported
Trans2 EPA ID:	Not reported
TSDF ID 1:	NJD991291105
TSDF ID 2:	Not reported
Manifest Tracking Number:	002017255GBF
Import Indicator:	N
Export Indicator:	N
Discr Quantity Indicator:	N
Discr Type Indicator:	N
Discr Residue Indicator:	N
Discr Partial Reject Indicator:	N
Discr Full Reject Indicator:	N
Manifest Ref Number:	Not reported
Alt Facility RCRA ID:	Not reported
Alt Facility Sign Date:	Not reported
MGMT Method Type Code:	H110
Waste Code:	Not reported
Waste Code:	Not reported
Waste Code:	Not reported
Waste Code:	Not reported
Waste Code:	Not reported
Waste Code:	Not reported
Quantity:	300
Units:	G - Gallons (liquids only)* (8.3 pounds)
Number of Containers:	1
Container Type:	TT - Cargo tank, tank trucks
Handling Method:	T Chemical, physical, or biological treatment.
Specific Gravity:	1
Waste Code:	D008
Waste Code 1_2:	Not reported
Waste Code 1_3:	Not reported
Waste Code 1_4:	Not reported
Waste Code 1_5:	Not reported

CON EDISON (Continued) **1016960504**

Waste Code 1_6: Not reported

T321 **CON EDISON - MANHOLE 1961** **RCRA-LQG** **1016960505**
SE **63 ST EDWARDS STREET** **NYP004325007**
1/8-1/4 **BROOKLYN, NY 11205**
0.238 mi.
1258 ft. **Site 4 of 4 in cluster T**

Relative:
Higher

Actual:
21 ft.

RCRA Listings:

Date Form Received by Agency:	20140327
Handler Name:	Con Edison - Manhole 1961
Handler Address:	63 ST EDWARDS STREET
Handler City,State,Zip:	BROOKLYN, NY 11205
EPA ID:	NYP004325007
Contact Name:	DENNIS HUACON
Contact Address:	IRVING PLACE, 15TH FL NE
Contact City,State,Zip:	NEW YORK, NY 10003
Contact Telephone:	212-460-2757
Contact Fax:	401-765-1500
Contact Email:	HUACOND@CONED.COM
Contact Title:	ASSOCIATE SCIENTIST
EPA Region:	02
Land Type:	Private
Federal Waste Generator Description:	Large Quantity Generator
Non-Notifier:	Not reported
Biennial Report Cycle:	2013
Accessibility:	Not reported
Active Site Indicator:	Handler Activities
State District Owner:	Ny
State District:	NYSDEC R2
Mailing Address:	IRVING PLACE, 15TH FL NE
Mailing City,State,Zip:	NEW YORK, NY 10003
Owner Name:	Consolidated Edison Company Of Ny, Inc.
Owner Type:	Private
Operator Name:	Consolidated Edison Company Of Ny, Inc.
Operator Type:	Private
Short-Term Generator Activity:	No
Importer Activity:	No
Mixed Waste Generator:	No
Transporter Activity:	No
Transfer Facility Activity:	No
Recycler Activity with Storage:	No
Small Quantity On-Site Burner Exemption:	No
Smelting Melting and Refining Furnace Exemption:	No
Underground Injection Control:	No
Off-Site Waste Receipt:	No
Universal Waste Indicator:	No
Universal Waste Destination Facility:	No
Federal Universal Waste:	No
Active Site State-Reg Handler:	---
Federal Facility Indicator:	Not reported
Hazardous Secondary Material Indicator:	NN
Sub-Part K Indicator:	Not reported
2018 GPRA Permit Baseline:	Not on the Baseline
2018 GPRA Renewals Baseline:	Not on the Baseline
202 GPRA Corrective Action Baseline:	No
Subject to Corrective Action Universe:	No

CON EDISON - MANHOLE 1961 (Continued) **1016960505**

Non-TSDFs Where RCRA CA has Been Imposed Universe:	No
Corrective Action Priority Ranking:	No NCAPS ranking
Environmental Control Indicator:	No
Institutional Control Indicator:	No
Human Exposure Controls Indicator:	N/A
Groundwater Controls Indicator:	N/A
Significant Non-Complier Universe:	No
Unaddressed Significant Non-Complier Universe:	No
Addressed Significant Non-Complier Universe:	No
Significant Non-Complier With a Compliance Schedule Universe:	No
Financial Assurance Required:	Not reported
Handler Date of Last Change:	20150414
Recognized Trader-Importer:	No
Recognized Trader-Exporter:	No
Importer of Spent Lead Acid Batteries:	No
Exporter of Spent Lead Acid Batteries:	No
Recycler Activity Without Storage:	Not reported
Manifest Broker:	Not reported
Sub-Part P Indicator:	No

Biennial: List of Years
Year: 2013

Click Here for Biennial Reporting System Data:

Hazardous Waste Summary:
Waste Code: D008
Waste Description: Lead

Handler - Owner Operator:

Owner/Operator Indicator:	Operator
Owner/Operator Name:	CONSOLIDATED EDISON COMPANY OF NY, INC.
Legal Status:	Private
Date Became Current:	20130705
Date Ended Current:	Not reported
Owner/Operator Address:	4 IRVING PLACE
Owner/Operator City,State,Zip:	NEW YORK, NY 10003
Owner/Operator Telephone:	Not reported
Owner/Operator Telephone Ext:	Not reported
Owner/Operator Fax:	Not reported
Owner/Operator Email:	Not reported

Owner/Operator Indicator:	Owner
Owner/Operator Name:	CONSOLIDATED EDISON COMPANY OF NY, INC.
Legal Status:	Private
Date Became Current:	20130705
Date Ended Current:	Not reported
Owner/Operator Address:	4 IRVING PLACE
Owner/Operator City,State,Zip:	NEW YORK, NY 10003
Owner/Operator Telephone:	Not reported
Owner/Operator Telephone Ext:	Not reported
Owner/Operator Fax:	Not reported
Owner/Operator Email:	Not reported

Historic Generators:

CON EDISON - MANHOLE 1961 (Continued) **1016960505**

Receive Date: 20140327
Handler Name: CON EDISON - MANHOLE 1961
Federal Waste Generator Description: Large Quantity Generator
State District Owner: Ny
Large Quantity Handler of Universal Waste: No
Recognized Trader Importer: No
Recognized Trader Exporter: No
Spent Lead Acid Battery Importer: No
Spent Lead Acid Battery Exporter: No
Current Record: Yes
Non Storage Recycler Activity: Not reported
Electronic Manifest Broker: Not reported

Receive Date: 20130705
Handler Name: CON EDISON MANHOLE: 1961
Federal Waste Generator Description: Conditionally Exempt Small Quantity Generator
State District Owner: Ny
Large Quantity Handler of Universal Waste: No
Recognized Trader Importer: No
Recognized Trader Exporter: No
Spent Lead Acid Battery Importer: No
Spent Lead Acid Battery Exporter: No
Current Record: No
Non Storage Recycler Activity: Not reported
Electronic Manifest Broker: Not reported

Receive Date: 20130805
Handler Name: CON EDISON MANHOLE: 1961
Federal Waste Generator Description: Not a generator, verified
State District Owner: Ny
Large Quantity Handler of Universal Waste: No
Recognized Trader Importer: No
Recognized Trader Exporter: No
Spent Lead Acid Battery Importer: No
Spent Lead Acid Battery Exporter: No
Current Record: No
Non Storage Recycler Activity: Not reported
Electronic Manifest Broker: Not reported

List of NAICS Codes and Descriptions:
NAICS Code: 221122
NAICS Description: ELECTRIC POWER DISTRIBUTION

Facility Has Received Notices of Violations:
Violations: No Violations Found

Evaluation Action Summary:
Evaluations: No Evaluations Found

S322 **CON EDISON MANHOLE: 12909** **RCRA NonGen / NLR** **1016678048**
SSW **320 GOLD ST** **FINDS** **NYP004317327**
1/8-1/4 **BROOKLYN, NY 11201** **ECHO**
0.239 mi. **NY MANIFEST**
1260 ft. **Site 17 of 19 in cluster S**

Relative: **Higher**
Actual: **29 ft.**

RCRA Listings:

Date Form Received by Agency:	20130630
Handler Name:	Con Edison Manhole: 12909
Handler Address:	320 GOLD ST
Handler City,State,Zip:	BROOKLYN, NY 11201
EPA ID:	NYP004317327
Contact Name:	ANTHONY SIGNORE
Contact Address:	Not reported
Contact City,State,Zip:	Not reported
Contact Telephone:	718-666-4714
Contact Fax:	Not reported
Contact Email:	Not reported
Contact Title:	GENERAL UTILITY WORKER L1-2
EPA Region:	02
Land Type:	Private
Federal Waste Generator Description:	Not a generator, verified
Non-Notifier:	Not reported
Biennial Report Cycle:	Not reported
Accessibility:	Not reported
Active Site Indicator:	Not reported
State District Owner:	Ny
State District:	NYSDEC R2
Mailing Address:	VING PL, RM 828
Mailing City,State,Zip:	NEW YORK, NY 10003
Owner Name:	Not reported
Owner Type:	Not reported
Operator Name:	Not reported
Operator Type:	Not reported
Short-Term Generator Activity:	No
Importer Activity:	No
Mixed Waste Generator:	No
Transporter Activity:	No
Transfer Facility Activity:	No
Recycler Activity with Storage:	No
Small Quantity On-Site Burner Exemption:	No
Smelting Melting and Refining Furnace Exemption:	No
Underground Injection Control:	No
Off-Site Waste Receipt:	No
Universal Waste Indicator:	No
Universal Waste Destination Facility:	No
Federal Universal Waste:	No
Active Site State-Reg Handler:	---
Federal Facility Indicator:	Not reported
Hazardous Secondary Material Indicator:	NN
Sub-Part K Indicator:	Not reported
2018 GPRA Permit Baseline:	Not on the Baseline
2018 GPRA Renewals Baseline:	Not on the Baseline
202 GPRA Corrective Action Baseline:	No
Subject to Corrective Action Universe:	No
Non-TSDFs Where RCRA CA has Been Imposed Universe:	No
Corrective Action Priority Ranking:	No NCAPS ranking
Environmental Control Indicator:	No
Institutional Control Indicator:	No

CON EDISON MANHOLE: 12909 (Continued) **1016678048**

Human Exposure Controls Indicator:	N/A
Groundwater Controls Indicator:	N/A
Significant Non-Complier Universe:	No
Unaddressed Significant Non-Complier Universe:	No
Addressed Significant Non-Complier Universe:	No
Significant Non-Complier With a Compliance Schedule Universe:	No
Financial Assurance Required:	Not reported
Handler Date of Last Change:	20140402
Recognized Trader-Importer:	No
Recognized Trader-Exporter:	No
Importer of Spent Lead Acid Batteries:	No
Exporter of Spent Lead Acid Batteries:	No
Recycler Activity Without Storage:	Not reported
Manifest Broker:	Not reported
Sub-Part P Indicator:	No

Historic Generators:

Receive Date:	20130530
Handler Name:	CON EDISON MANHOLE: 12909
Federal Waste Generator Description:	Conditionally Exempt Small Quantity Generator
State District Owner:	Ny
Large Quantity Handler of Universal Waste:	No
Recognized Trader Importer:	No
Recognized Trader Exporter:	No
Spent Lead Acid Battery Importer:	No
Spent Lead Acid Battery Exporter:	No
Current Record:	No
Non Storage Recycler Activity:	Not reported
Electronic Manifest Broker:	Not reported

Receive Date:	20130630
Handler Name:	CON EDISON MANHOLE: 12909
Federal Waste Generator Description:	Not a generator, verified
State District Owner:	Ny
Large Quantity Handler of Universal Waste:	No
Recognized Trader Importer:	No
Recognized Trader Exporter:	No
Spent Lead Acid Battery Importer:	No
Spent Lead Acid Battery Exporter:	No
Current Record:	Yes
Non Storage Recycler Activity:	Not reported
Electronic Manifest Broker:	Not reported

List of NAICS Codes and Descriptions:

NAICS Codes:	No NAICS Codes Found

Facility Has Received Notices of Violations:

Violations:	No Violations Found

Evaluation Action Summary:

Evaluations:	No Evaluations Found

CON EDISON MANHOLE: 12909 (Continued) **1016678048**

FINDS:
Registry ID: 110058874909

Click Here for FRS Facility Detail Report:

Environmental Interest/Information System:
RCRAInfo is a national information system that supports the Resource Conservation and Recovery Act (RCRA) program through the tracking of events and activities related to facilities that generate, transport, and treat, store, or dispose of hazardous waste. RCRAInfo allows RCRA program staff to track the notification, permit, compliance, and corrective action activities required under RCRA.

Click this hyperlink while viewing on your computer to access additional FINDS: detail in the EDR Site Report.

ECHO:

Envid:	1016678048
Registry ID:	110058874909
DFR URL:	http://echo.epa.gov/detailed-facility-report?fid=110058874909
Name:	CON EDISON MANHOLE: 12909
Address:	320 GOLD ST
City,State,Zip:	BROOKLYN, NY 11201

NY MANIFEST:

Name:	CON EDISON
Address:	320 GOLD ST
City,State,Zip:	BROOKLYN, NY 11201
Country:	USA
EPA ID:	NYP004317327
Facility Status:	Not reported
Location Address 1:	320 E OLD ST
Code:	BP
Location Address 2:	Not reported
Total Tanks:	Not reported
Location City:	BROOKLYN
Location State:	NY
Location Zip:	11201
Location Zip 4:	Not reported

NY MANIFEST:

EPAID:	NYP004317327
Mailing Name:	CON EDISON
Mailing Contact:	CON EDISON
Mailing Address 1:	4 IRVING PLACE 15TH FLOOR
Mailing Address 2:	Not reported
Mailing City:	NEW YORK
Mailing State:	NY
Mailing Zip:	10003
Mailing Zip 4:	Not reported
Mailing Country:	USA
Mailing Phone:	2124603770

NY MANIFEST:

Document ID:	Not reported
Manifest Status:	Not reported
seq:	Not reported

CON EDISON MANHOLE: 12909 (Continued) **1016678048**

Year:	2018
Trans1 State ID:	NJD003812047
Trans2 State ID:	Not reported
Generator Ship Date:	05/30/2013
Trans1 Recv Date:	05/30/2013
Trans2 Recv Date:	Not reported
TSD Site Recv Date:	06/03/2013
Part A Recv Date:	Not reported
Part B Recv Date:	Not reported
Generator EPA ID:	NYP004317327
Trans1 EPA ID:	Not reported
Trans2 EPA ID:	Not reported
TSDF ID 1:	NJD991291105
TSDF ID 2:	Not reported
Manifest Tracking Number:	002084303GBF
Import Indicator:	N
Export Indicator:	N
Discr Quantity Indicator:	N
Discr Type Indicator:	N
Discr Residue Indicator:	N
Discr Partial Reject Indicator:	N
Discr Full Reject Indicator:	N
Manifest Ref Number:	Not reported
Alt Facility RCRA ID:	Not reported
Alt Facility Sign Date:	Not reported
MGMT Method Type Code:	H141
Waste Code:	Not reported
Waste Code:	Not reported
Waste Code:	Not reported
Waste Code:	Not reported
Waste Code:	Not reported
Waste Code:	Not reported
Quantity:	200
Units:	G - Gallons (liquids only)* (8.3 pounds)
Number of Containers:	1
Container Type:	TT - Cargo tank, tank trucks
Handling Method:	T Chemical, physical, or biological treatment.
Specific Gravity:	1
Waste Code:	D008
Waste Code 1_2:	Not reported
Waste Code 1_3:	Not reported
Waste Code 1_4:	Not reported
Waste Code 1_5:	Not reported
Waste Code 1_6:	Not reported

S323 **MOBIL S/S** **NY LTANKS** **S104509571**
SSW **185 FLATBUSH AVENUE** **NY Spills** **N/A**
1/8-1/4 **BROOKLYN, NY**
0.239 mi.
1264 ft. **Site 18 of 19 in cluster S**

Relative: LTANKS:
Higher

Name:	MOBIL S/S
Address:	185 FLATBUSH AVENUE
City,State,Zip:	BROOKLYN, NY
Spill Number/Closed Date:	9004727 / 1990-07-30
Facility ID:	9004727

Actual:
30 ft.

MOBIL S/S (Continued) **S104509571**

Site ID:	197454
Spill Date:	1990-07-30
Spill Cause:	Tank Overfill
Spill Source:	Gasoline Station or other PBS Facility
Spill Class:	B3
Cleanup Ceased:	Not reported
SWIS:	2401
Investigator:	JCGRATHW
Referred To:	Not reported
Reported to Dept:	1990-07-30
CID:	Not reported
Water Affected:	Not reported
Spill Notifier:	Responsible Party
Last Inspection:	Not reported
Recommended Penalty:	False
Meets Standard:	False
UST Involvement:	True
Remediation Phase:	0
Date Entered In Computer:	1990-07-30
Spill Record Last Update:	2010-05-26
Spiller Name:	Not reported
Spiller Company:	ISLAND TRANSPORT- MOBIL
Spiller Address:	5700 47TH STREET
Spiller County:	001
Spiller Contact:	Not reported
Spiller Phone:	Not reported
Spiller Extention:	Not reported
DEC Region:	2
DER Facility ID:	164331
DEC Memo:	"10/4/04 Met with GSC and ExxonMobil on site. Station was under construction due to the retrofitting of steel product delivery lines with fiberglass. Discussed the location of the two downgradient monitoring points to evaluate the effectiveness of the ORC. Downgradient monitoring wells will be installed on the same side of Flatbush Ave as the station. Waiting for GSC include in the RAP the location of the downgradient monitoring wells. 2/7/05 Approved Remedial Action Plan dated 9/28/04. January 2010 - Haggerty: assumed management of spill April 2010 - PM approved request to install ORC socks, but required additional delineation 1/14/10. Additional off-site wells installed, report due by the end of May 2010 May 2010 - SIR report due May 31"
Remarks:	"NYCFD ON SITE, ISSUED VIOLATION FOR NO TIGHTNESS TEST, GASOLINE RAN ALONG GOLD STREET, SAND WAS APPLIED, ENGINE 207 RESPONDED."

All Materials:

Site ID:	197454
Operable Unit ID:	945211
Operable Unit:	01
Material ID:	435809
Material Code:	0009
Material Name:	gasoline
Case No.:	Not reported
Material FA:	Petroleum
Quantity:	75.00
Units:	G
Recovered:	.00
Resource Affected:	Sewer
Oxygenate:	Not reported

MOBIL S/S (Continued) **S104509571**

Name:	MOBIL STATION
Address:	185 FLATBUSH AVENUE EXTENSION
City,State,Zip:	BROOKLYN, NY
Spill Number/Closed Date:	0300775 / 2012-04-25
Facility ID:	0300775
Site ID:	254850
Spill Date:	2003-04-22
Spill Cause:	Tank Test Failure
Spill Source:	Gasoline Station or other PBS Facility
Spill Class:	B3
Cleanup Ceased:	Not reported
SWIS:	2401
Investigator:	MJHAGGER
Referred To:	Not reported
Reported to Dept:	2003-04-22
CID:	257
Water Affected:	Not reported
Spill Notifier:	Tank Tester
Last Inspection:	Not reported
Recommended Penalty:	False
Meets Standard:	False
UST Involvement:	False
Remediation Phase:	0
Date Entered In Computer:	2003-04-22
Spill Record Last Update:	2012-04-25
Spiller Name:	PAUL BETTENCOURT
Spiller Company:	EXXONMOBIL REFINING CO
Spiller Address:	3225 GALLOWS ROAD
Spiller County:	001
Spiller Contact:	JERRY KASPER
Spiller Phone:	(800) 646-3161
Spiller Extention:	Not reported
DEC Region:	2
DER Facility ID:	346218
DEC Memo:	"Prior to Sept, 2004 data translation this spill Lead_DEC Field was ROMMEL This spill case was reassigned from DEC (Sigona) to Rommel on 02/10/2004. DEC Sigona sent tank test failure notice to ExxonMobil on April 22, 2003. See ExxonMobil files under Mobil files for additional information. This site cleanup (Spill No. 9004727) is consolidated under Spill No. 0300775. 08/17/04 Sidewalk opening permit mailed to Melissa Winsor ExxonMobil for the installation of wells along the west side of Gold St Between Johnson and Myrtle and the east side of Flatbush between Johnson and Myrtle. Rommmel. May 2010 - PM approved request to install ORC socks, but required additional delineation 1/14/10. Additional off-site wells installed in April, report due by the end of May 2010 July 2010 - Subsurface Investigation Report approved. March 2011 - reviewed SSUR and provided comments. ORC socks have been in place for a year. Instructed EM to remove them to see if the dissolved conc rebound July 2011 - Additional groundwater monitoring required based on current gw data November 2011 - required additional monitoring to measure rebound effect December 2011 - SSUR under review January 2012 - asked for one last gw sampling event. If consistant with last year of quarterly reports, Spill will be closed"
Remarks:	"Notification Only No Remarks Given"

All Materials:

Site ID:	254850
Operable Unit ID:	868918

MOBIL S/S (Continued) **S104509571**

Operable Unit:	01
Material ID:	508847
Material Code:	0022
Material Name:	waste oil/used oil
Case No.:	Not reported
Material FA:	Petroleum
Quantity:	.00
Units:	G
Recovered:	.00
Resource Affected:	Soil
Oxygenate:	Not reported

SPILLS:

Name:	MOBIL GAS STATION #11861
Address:	185 FLATBUSH AVENUE
City,State,Zip:	BROOKLYN, NY
Spill Number/Closed Date:	0102640 / 2003-05-19
Facility ID:	0102640
Facility Type:	ER
DER Facility ID:	164331
Site ID:	197453
DEC Region:	2
Spill Cause:	Equipment Failure
Spill Class:	B3
SWIS:	2401
Spill Date:	2001-05-31
Investigator:	SIGONA
Referred To:	Not reported
Reported to Dept:	2001-06-08
CID:	266
Water Affected:	Not reported
Spill Source:	Gasoline Station or other PBS Facility
Spill Notifier:	Other
Cleanup Ceased:	Not reported
Cleanup Meets Std:	False
Last Inspection:	Not reported
Recommended Penalty:	False
UST Trust:	True
Remediation Phase:	0
Date Entered In Computer:	2001-06-08
Spill Record Last Update:	2006-03-16
Spiller Name:	DENISE GRADLE
Spiller Company:	EXXON MOBIL
Spiller Address:	Not reported
Spiller Company:	001
Contact Name:	Not reported
DEC Memo:	"
Remarks:	"
	Not reported
	Not reported
	Not reported
	Not reported

All Materials:

Site ID:	197453
Operable Unit ID:	841340

MOBIL S/S (Continued) **S104509571**

Operable Unit: 01
Material ID: 534753
Material Code: 0009
Material Name: gasoline
Case No.: Not reported
Material FA: Petroleum
Quantity: .00
Units: G
Recovered: .00
Resource Affected: Soil
Oxygenate: Not reported

Name: MOBIL S/S
Address: 185 FLATBUSH AVENUE
City,State,Zip: BROOKLYN, NY
Spill Number/Closed Date: 9203438 / 1992-07-10
Facility ID: 9203438
Facility Type: ER
DER Facility ID: 164331
Site ID: 197455
DEC Region: 2
Spill Cause: Equipment Failure
Spill Class: C3
SWIS: 2401
Spill Date: 1992-06-22
Investigator: SIGONA
Referred To: Not reported
Reported to Dept: 1992-06-22
CID: Not reported
Water Affected: Not reported
Spill Source: Gasoline Station or other PBS Facility
Spill Notifier: Responsible Party
Cleanup Ceased: 1992-07-10
Cleanup Meets Std: True
Last Inspection: Not reported
Recommended Penalty: False
UST Trust: True
Remediation Phase: 0
Date Entered In Computer: 1992-06-30
Spill Record Last Update: 2003-05-19
Spiller Name: MIKE MEOLA
Spiller Company: EXXONMOBIL CORP.
Spiller Address: 464 DOUGHTY BLVD.
Spiller Company: 001
Contact Name: Not reported
DEC Memo: "
Remarks: "

All Materials:
Site ID: 197455
Operable Unit ID: 967247
Operable Unit: 01
Material ID: 411232
Material Code: 0009
Material Name: gasoline
Case No.: Not reported
Material FA: Petroleum

MOBIL S/S (Continued) **S104509571**

Quantity:	.00
Units:	G
Recovered:	.00
Resource Affected:	Soil
Oxygenate:	Not reported

Name:	MOBIL STATION S/S
Address:	185 FLATBUSH AVENUE
City,State,Zip:	BROOKLYN, NY
Spill Number/Closed Date:	9912530 / 2003-05-19
Facility ID:	9912530
Facility Type:	ER
DER Facility ID:	164331
Site ID:	254851
DEC Region:	2
Spill Cause:	Equipment Failure
Spill Class:	B3
SWIS:	2401
Spill Date:	2000-02-02
Investigator:	SIGONA
Referred To:	Not reported
Reported to Dept:	2000-02-02
CID:	270
Water Affected:	Not reported
Spill Source:	Gasoline Station or other PBS Facility
Spill Notifier:	Affected Persons
Cleanup Ceased:	Not reported
Cleanup Meets Std:	False
Last Inspection:	Not reported
Recommended Penalty:	False
UST Trust:	True
Remediation Phase:	0
Date Entered In Computer:	2000-02-02
Spill Record Last Update:	2003-05-19
Spiller Name:	MIKE MEOLA
Spiller Company:	EXXONMOBIL CORP
Spiller Address:	464 DOUGHTY BLVD
Spiller Company:	001
Contact Name:	GEORGE
DEC Memo:	"
Remarks:	"
	Not reported
	Not reported

All Materials:

Site ID:	254851
Operable Unit ID:	1091231
Operable Unit:	01
Material ID:	294414
Material Code:	0009
Material Name:	gasoline
Case No.:	Not reported
Material FA:	Petroleum
Quantity:	.00
Units:	G
Recovered:	.00
Resource Affected:	Soil

MOBIL S/S (Continued) **S104509571**

Oxygenate: Not reported

S324 **PEPPER & POTTER INC** **RCRA NonGen / NLR** **1000346041**
SSW **329 GOLD ST** **FINDS** **NYD981492572**
1/8-1/4 **BROOKLYN, NY 11201** **ECHO**
0.240 mi.
1269 ft. **Site 19 of 19 in cluster S**

Relative: **Higher**

Actual: **29 ft.**

RCRA Listings:

Date Form Received by Agency:	20070101
Handler Name:	Pepper & Potter Inc
Handler Address:	329 GOLD ST
Handler City,State,Zip:	BROOKLYN, NY 11201-3016
EPA ID:	NYD981492572
Contact Name:	Not reported
Contact Address:	FLATBUSH AVE EXT
Contact City,State,Zip:	BROOKLYN, NY 11201
Contact Telephone:	Not reported
Contact Fax:	Not reported
Contact Email:	Not reported
Contact Title:	Not reported
EPA Region:	02
Land Type:	Not reported
Federal Waste Generator Description:	Not a generator, verified
Non-Notifier:	Not reported
Biennial Report Cycle:	Not reported
Accessibility:	Not reported
Active Site Indicator:	Not reported
State District Owner:	Ny
State District:	NYSDEC R2
Mailing Address:	FLATBUSH AVE EXT
Mailing City,State,Zip:	BROOKLYN, NY 11201
Owner Name:	Pepper & Potter Inc
Owner Type:	Private
Operator Name:	Pepper & Potter Inc
Operator Type:	Private
Short-Term Generator Activity:	No
Importer Activity:	No
Mixed Waste Generator:	No
Transporter Activity:	No
Transfer Facility Activity:	No
Recycler Activity with Storage:	No
Small Quantity On-Site Burner Exemption:	No
Smelting Melting and Refining Furnace Exemption:	No
Underground Injection Control:	No
Off-Site Waste Receipt:	No
Universal Waste Indicator:	No
Universal Waste Destination Facility:	No
Federal Universal Waste:	No
Active Site State-Reg Handler:	---
Federal Facility Indicator:	Not reported
Hazardous Secondary Material Indicator:	N
Sub-Part K Indicator:	Not reported
2018 GPRA Permit Baseline:	Not on the Baseline
2018 GPRA Renewals Baseline:	Not on the Baseline
202 GPRA Corrective Action Baseline:	No
Subject to Corrective Action Universe:	No

PEPPER & POTTER INC (Continued) **1000346041**

Non-TSDFs Where RCRA CA has Been Imposed Universe:	No
Corrective Action Priority Ranking:	No NCAPS ranking
Environmental Control Indicator:	No
Institutional Control Indicator:	No
Human Exposure Controls Indicator:	N/A
Groundwater Controls Indicator:	N/A
Significant Non-Complier Universe:	No
Unaddressed Significant Non-Complier Universe:	No
Addressed Significant Non-Complier Universe:	No
Significant Non-Complier With a Compliance Schedule Universe:	No
Financial Assurance Required:	Not reported
Handler Date of Last Change:	20150414
Recognized Trader-Importer:	No
Recognized Trader-Exporter:	No
Importer of Spent Lead Acid Batteries:	No
Exporter of Spent Lead Acid Batteries:	No
Recycler Activity Without Storage:	No
Manifest Broker:	No
Sub-Part P Indicator:	No

Hazardous Waste Summary:

Waste Code:	D000
Waste Description:	Not Defined
Waste Code:	D001
Waste Description:	Ignitable Waste
Waste Code:	D002
Waste Description:	Corrosive Waste
Waste Code:	F001
Waste Description:	The Following Spent Halogenated Solvents Used In Degreasing: Tetrachloroethylene, Trichlorethylene, Methylene Chloride, 1,1,1-Trichloroethane, Carbon Tetrachloride And Chlorinated Fluorocarbons; All Spent Solvent Mixtures/Blends Used In Degreasing Containing, Before Use, A Total Of Ten Percent Or More (By Volume) Of One Or More Of The Above Halogenated Solvents Or Those Solvents Listed In F002, F004, And F005; And Still Bottoms From The Recovery Of These Spent Solvents And Spent Solvent Mixtures.
Waste Code:	X001
Waste Description:	Not Defined

Handler - Owner Operator:

Owner/Operator Indicator:	Owner
Owner/Operator Name: PEPPER & POTTER INC	
Legal Status:	Private
Date Became Current:	Not reported
Date Ended Current:	Not reported
Owner/Operator Address:	NOT REQUIRED
Owner/Operator City,State,Zip:	NOT REQUIRED, WY 99999
Owner/Operator Telephone:	212-555-1212
Owner/Operator Telephone Ext:	Not reported
Owner/Operator Fax:	Not reported
Owner/Operator Email:	Not reported

PEPPER & POTTER INC (Continued) **1000346041**

Owner/Operator Indicator:	Owner
Owner/Operator Name: PEPPER & POTTER INC	
Legal Status:	Private
Date Became Current:	Not reported
Date Ended Current:	Not reported
Owner/Operator Address:	NOT REQUIRED
Owner/Operator City,State,Zip:	NOT REQUIRED, WY 99999
Owner/Operator Telephone:	212-555-1212
Owner/Operator Telephone Ext:	Not reported
Owner/Operator Fax:	Not reported
Owner/Operator Email:	Not reported

Owner/Operator Indicator:	Operator
Owner/Operator Name: PEPPER & POTTER INC	
Legal Status:	Private
Date Became Current:	Not reported
Date Ended Current:	Not reported
Owner/Operator Address:	NOT REQUIRED
Owner/Operator City,State,Zip:	NOT REQUIRED, WY 99999
Owner/Operator Telephone:	212-555-1212
Owner/Operator Telephone Ext:	Not reported
Owner/Operator Fax:	Not reported
Owner/Operator Email:	Not reported

Historic Generators:

Receive Date:	19990708
Handler Name: PEPPER & POTTER INC	
Federal Waste Generator Description:	Not a generator, verified
State District Owner:	Ny
Large Quantity Handler of Universal Waste:	No
Recognized Trader Importer:	No
Recognized Trader Exporter:	No
Spent Lead Acid Battery Importer:	No
Spent Lead Acid Battery Exporter:	No
Current Record:	No
Non Storage Recycler Activity:	Not reported
Electronic Manifest Broker:	Not reported

Receive Date:	20060101
Handler Name: PEPPER & POTTER INC	
Federal Waste Generator Description:	Not a generator, verified
State District Owner:	Ny
Large Quantity Handler of Universal Waste:	No
Recognized Trader Importer:	No
Recognized Trader Exporter:	No
Spent Lead Acid Battery Importer:	No
Spent Lead Acid Battery Exporter:	No
Current Record:	No
Non Storage Recycler Activity:	Not reported
Electronic Manifest Broker:	Not reported

Receive Date:	20070101
Handler Name: PEPPER & POTTER INC	
Federal Waste Generator Description:	Not a generator, verified
State District Owner:	Ny
Large Quantity Handler of Universal Waste:	No
Recognized Trader Importer:	No

PEPPER & POTTER INC (Continued) **1000346041**

Recognized Trader Exporter:	No
Spent Lead Acid Battery Importer:	No
Spent Lead Acid Battery Exporter:	No
Current Record:	Yes
Non Storage Recycler Activity:	Not reported
Electronic Manifest Broker:	Not reported

Receive Date:	19860707
Handler Name: PEPPER & POTTER INC	
Federal Waste Generator Description:	Large Quantity Generator
State District Owner:	Ny
Large Quantity Handler of Universal Waste:	No
Recognized Trader Importer:	No
Recognized Trader Exporter:	No
Spent Lead Acid Battery Importer:	No
Spent Lead Acid Battery Exporter:	No
Current Record:	No
Non Storage Recycler Activity:	Not reported
Electronic Manifest Broker:	Not reported

List of NAICS Codes and Descriptions:
NAICS Codes: No NAICS Codes Found

Facility Has Received Notices of Violations:
Violations: No Violations Found

Evaluation Action Summary:
Evaluations: No Evaluations Found

FINDS:
Registry ID: 110004407080

Click Here for FRS Facility Detail Report:

Environmental Interest/Information System:
RCRAInfo is a national information system that supports the Resource Conservation and Recovery Act (RCRA) program through the tracking of events and activities related to facilities that generate, transport, and treat, store, or dispose of hazardous waste. RCRAInfo allows RCRA program staff to track the notification, permit, compliance, and corrective action activities required under RCRA.

Click this hyperlink while viewing on your computer to access additional FINDS: detail in the EDR Site Report.

ECHO:

Envid:	1000346041
Registry ID:	110004407080
DFR URL:	http://echo.epa.gov/detailed-facility-report?fid=110004407080
Name:	PEPPER & POTTER INC
Address:	329 GOLD ST
City,State,Zip:	BROOKLYN, NY 11201

X325 **FOREST CITY TECH PLACE ASSOCIATES** **NY AST** **A100139036**
SW **11 METROTECH CENTER** **N/A**
1/8-1/4 **BROOKLYN, NY 11201**
0.243 mi.
1284 ft. **Site 4 of 4 in cluster X**

Relative:
Higher

Actual:
35 ft.

AST:

Name:	FOREST CITY TECH PLACE ASSOCIATES
Address:	11 METROTECH CENTER
City,State,Zip:	BROOKLYN, NY 11201
Region:	STATE
DEC Region:	2
Site Status:	Active
Facility Id:	2-603951
Program Type:	PBS
UTM X:	585760.61687
UTM Y:	4505393.62442
Expiration Date:	03/01/2024
Site Type:	Other

Affiliation Records:

Site Id:	25842
Affiliation Type:	Mail Contact
Company Name:	FIRST NEW YORK MANAGEMENT CO.
Contact Type:	Not reported
Contact Name:	CHARLES PEILIKER
Address1:	FOREST CITY TECH PLACE ASSOC.
Address2:	1 METROTECH CENTER, NORTH
City:	BROOKLYN
State:	NY
Zip Code:	11201
Country Code:	001
Phone:	(718) 403-8820
EMail:	CPEILIKER@FCRC.COM
Fax Number:	Not reported
Modified By:	JSMACRI
Date Last Modified:	2019-01-10

Site Id:	25842
Affiliation Type:	Facility Operator
Company Name:	FOREST CITY TECH PLACE ASSOCIATES
Contact Type:	Not reported
Contact Name:	FIRST NY MGMT. CO.
Address1:	Not reported
Address2:	Not reported
City:	Not reported
State:	NN
Zip Code:	Not reported
Country Code:	001
Phone:	(718) 403-8820
EMail:	Not reported
Fax Number:	Not reported
Modified By:	JSMACRI
Date Last Modified:	2019-01-10

Site Id:	25842
Affiliation Type:	Emergency Contact
Company Name:	FOREST CITY TECH PLACE ASSOCIATES
Contact Type:	Not reported
Contact Name:	CHARLES PEILIKER

FOREST CITY TECH PLACE ASSOCIATES (Continued) **A100139036**

Address1:	Not reported
Address2:	Not reported
City:	Not reported
State:	NN
Zip Code:	Not reported
Country Code:	999
Phone:	(718) 403-8820
EMail:	Not reported
Fax Number:	Not reported
Modified By:	JSMACRI
Date Last Modified:	2019-01-10

Site Id:	25842
Affiliation Type:	Facility Owner
Company Name:	FOREST CITY TECH PLACE ASSOCIATES
Contact Type:	BUILDING MANAGER
Contact Name:	CHARLES PEILIKER
Address1:	11 METROTECH CENTER
Address2:	Not reported
City:	BROOKLYN
State:	NY
Zip Code:	11201
Country Code:	001
Phone:	(718) 403-8960
EMail:	Not reported
Fax Number:	Not reported
Modified By:	JSMACRI
Date Last Modified:	2019-01-10

Tank Info:

Tank Number:	001
Tank Id:	56129
Material Code:	0001
Common Name of Substance:	#2 Fuel Oil (On-Site Consumption)

Equipment Records:

I02 - Overfill - High Level Alarm
K01 - Spill Prevention - Catch Basin
J05 - Dispenser - On Site Heating System (Supply/Return)
L01 - Piping Leak Detection - Interstitial - Electronic Monitoring
C01 - Pipe Location - Aboveground
G02 - Tank Secondary Containment - Vault (w/access)
H01 - Tank Leak Detection - Interstitial - Electronic Monitoring
A00 - Tank Internal Protection - None
B01 - Tank External Protection - Painted/Asphalt Coating
D01 - Pipe Type - Steel/Carbon Steel/Iron
E02 - Piping Secondary Containment - Vault (with Access)
F00 - Pipe External Protection - None

Tank Location:	Aboveground - on saddles, legs, racks, etc.... Tank bottom is elevated above grade or tank pad, allowing visual inspection.
Tank Type:	Steel/Carbon Steel/Iron
Tank Status:	In Service
Pipe Model:	Not reported
Install Date:	02/01/1995
Capacity Gallons:	15000

FOREST CITY TECH PLACE ASSOCIATES (Continued) **A100139036**

Tightness Test Method:	-
Date Test:	Not reported
Next Test Date:	Not reported
Date Tank Closed:	Not reported
Register:	True
Modified By:	MJGRIFFI
Last Modified:	05/09/2022
Material Name:	#2 fuel oil (on-site consumption)

Tank Number:	002
Tank Id:	56130
Material Code:	0001
Common Name of Substance:	#2 Fuel Oil (On-Site Consumption)

Equipment Records:

I02 - Overfill - High Level Alarm
K01 - Spill Prevention - Catch Basin
J05 - Dispenser - On Site Heating System (Supply/Return)
L01 - Piping Leak Detection - Interstitial - Electronic Monitoring
C01 - Pipe Location - Aboveground
G02 - Tank Secondary Containment - Vault (w/access)
H01 - Tank Leak Detection - Interstitial - Electronic Monitoring
A00 - Tank Internal Protection - None
B01 - Tank External Protection - Painted/Asphalt Coating
D01 - Pipe Type - Steel/Carbon Steel/Iron
E02 - Piping Secondary Containment - Vault (with Access)
F00 - Pipe External Protection - None

Tank Location:	Aboveground - on saddles, legs, racks, etc.... Tank bottom is elevated above grade or tank pad, allowing visual inspection.
Tank Type:	Steel/Carbon Steel/Iron
Tank Status:	In Service
Pipe Model:	Not reported
Install Date:	02/01/1995
Capacity Gallons:	15000
Tightness Test Method:	-
Date Test:	Not reported
Next Test Date:	Not reported
Date Tank Closed:	Not reported
Register:	True
Modified By:	MJGRIFFI
Last Modified:	05/09/2022
Material Name:	#2 fuel oil (on-site consumption)

AB326 **CON EDISON - MANHOLE 65430** **RCRA NonGen / NLR** **1009218080**
West **JAY ST AND NASSAU ST** **NY MANIFEST** **NYP004137428**
1/8-1/4 **BROOKLYN, NY 11201**
0.244 mi.
1286 ft. **Site 1 of 5 in cluster AB**

Relative: **Higher**

Actual: **63 ft.**

RCRA Listings:

Date Form Received by Agency:	20060223
Handler Name:	Con Edison - Manhole 65430
Handler Address:	JAY ST AND NASSAU ST
Handler City,State,Zip:	BROOKLYN, NY 11201
EPA ID:	NYP004137428
Contact Name:	FRANKLIN MURRAY

CON EDISON - MANHOLE 65430 (Continued) **1009218080**

Contact Address:	4 IRVING PLACE
Contact City,State,Zip:	NEW YORK, NY 10003
Contact Telephone:	212-460-2808
Contact Fax:	Not reported
Contact Email:	MURRAYFR@CONED.COM
Contact Title:	Not reported
EPA Region:	02
Land Type:	Private
Federal Waste Generator Description:	Not a generator, verified
Non-Notifier:	Not reported
Biennial Report Cycle:	Not reported
Accessibility:	Not reported
Active Site Indicator:	Not reported
State District Owner:	Ny
State District:	NYSDEC R2
Mailing Address:	4 IRVING PLACE
Mailing City,State,Zip:	NEW YORK, NY 10003
Owner Name:	Consolidated Edison Company Of Ny, Inc.
Owner Type:	Private
Operator Name:	Consolidated Edison Company Of Ny, Inc.
Operator Type:	Private
Short-Term Generator Activity:	No
Importer Activity:	No
Mixed Waste Generator:	No
Transporter Activity:	No
Transfer Facility Activity:	No
Recycler Activity with Storage:	No
Small Quantity On-Site Burner Exemption:	No
Smelting Melting and Refining Furnace Exemption:	No
Underground Injection Control:	No
Off-Site Waste Receipt:	No
Universal Waste Indicator:	No
Universal Waste Destination Facility:	No
Federal Universal Waste:	No
Active Site State-Reg Handler:	---
Federal Facility Indicator:	Not reported
Hazardous Secondary Material Indicator:	N
Sub-Part K Indicator:	Not reported
2018 GPRA Permit Baseline:	Not on the Baseline
2018 GPRA Renewals Baseline:	Not on the Baseline
202 GPRA Corrective Action Baseline:	No
Subject to Corrective Action Universe:	No
Non-TSDFs Where RCRA CA has Been Imposed Universe:	No
Corrective Action Priority Ranking:	No NCAPS ranking
Environmental Control Indicator:	No
Institutional Control Indicator:	No
Human Exposure Controls Indicator:	N/A
Groundwater Controls Indicator:	N/A
Significant Non-Complier Universe:	No
Unaddressed Significant Non-Complier Universe:	No
Addressed Significant Non-Complier Universe:	No
Significant Non-Complier With a Compliance Schedule Universe:	No
Financial Assurance Required:	Not reported
Handler Date of Last Change:	20150414
Recognized Trader-Importer:	No
Recognized Trader-Exporter:	No
Importer of Spent Lead Acid Batteries:	No

CON EDISON - MANHOLE 65430 (Continued) **1009218080**

Exporter of Spent Lead Acid Batteries: No
Recycler Activity Without Storage: No
Manifest Broker: No
Sub-Part P Indicator: No

Biennial: List of Years
Year: 2005

Click Here for Biennial Reporting System Data:

Hazardous Waste Summary:
Waste Code: D006
Waste Description: Cadmium

Waste Code: D007
Waste Description: Chromium

Waste Code: D008
Waste Description: Lead

Handler - Owner Operator:
Owner/Operator Indicator: Operator
Owner/Operator Name: CONSOLIDATED EDISON COMPANY OF NY, INC.
Legal Status: Private
Date Became Current: 20051104
Date Ended Current: Not reported
Owner/Operator Address: 4 IRVING PLACE
Owner/Operator City,State,Zip: NEW YORK, NY 10003
Owner/Operator Telephone: Not reported
Owner/Operator Telephone Ext: Not reported
Owner/Operator Fax: Not reported
Owner/Operator Email: Not reported

Owner/Operator Indicator: Owner
Owner/Operator Name: CONSOLIDATED EDISON COMPANY OF NY, INC.
Legal Status: Private
Date Became Current: 20051104
Date Ended Current: Not reported
Owner/Operator Address: 4 IRVING PLACE
Owner/Operator City,State,Zip: NEW YORK, NY 10003
Owner/Operator Telephone: Not reported
Owner/Operator Telephone Ext: Not reported
Owner/Operator Fax: Not reported
Owner/Operator Email: Not reported

Owner/Operator Indicator: Operator
Owner/Operator Name: CONSOLIDATED EDISON COMPANY OF NY, INC.
Legal Status: Private
Date Became Current: 20051104
Date Ended Current: Not reported
Owner/Operator Address: 4 IRVING PLACE
Owner/Operator City,State,Zip: NEW YORK, NY 10003
Owner/Operator Telephone: Not reported
Owner/Operator Telephone Ext: Not reported
Owner/Operator Fax: Not reported
Owner/Operator Email: Not reported

CON EDISON - MANHOLE 65430 (Continued) **1009218080**

Owner/Operator Indicator: Owner
Owner/Operator Name: CONSOLIDATED EDISON COMPANY OF NY, INC.
Legal Status: Private
Date Became Current: 20051104
Date Ended Current: Not reported
Owner/Operator Address: 4 IRVING PLACE
Owner/Operator City,State,Zip: NEW YORK, NY 10003
Owner/Operator Telephone: Not reported
Owner/Operator Telephone Ext: Not reported
Owner/Operator Fax: Not reported
Owner/Operator Email: Not reported

Historic Generators:

Receive Date: 20051110
Handler Name: CON EDISON
Federal Waste Generator Description: Not reported
State District Owner: Not reported
Large Quantity Handler of Universal Waste: No
Recognized Trader Importer: No
Recognized Trader Exporter: No
Spent Lead Acid Battery Importer: No
Spent Lead Acid Battery Exporter: No
Current Record: No
Non Storage Recycler Activity: Not reported
Electronic Manifest Broker: Not reported

Receive Date: 20060222
Handler Name: CON EDISON - MANHOLE 65430
Federal Waste Generator Description: Not a generator, verified
State District Owner: Not reported
Large Quantity Handler of Universal Waste: No
Recognized Trader Importer: No
Recognized Trader Exporter: No
Spent Lead Acid Battery Importer: No
Spent Lead Acid Battery Exporter: No
Current Record: No
Non Storage Recycler Activity: Not reported
Electronic Manifest Broker: Not reported

Receive Date: 20060223
Handler Name: CON EDISON - MANHOLE 65430
Federal Waste Generator Description: Not a generator, verified
State District Owner: Ny
Large Quantity Handler of Universal Waste: No
Recognized Trader Importer: No
Recognized Trader Exporter: No
Spent Lead Acid Battery Importer: No
Spent Lead Acid Battery Exporter: No
Current Record: Yes
Non Storage Recycler Activity: Not reported
Electronic Manifest Broker: Not reported

Receive Date: 20060221
Handler Name: CON EDISON - MANHOLE 65430
Federal Waste Generator Description: Large Quantity Generator
State District Owner: Not reported
Large Quantity Handler of Universal Waste: No

CON EDISON - MANHOLE 65430 (Continued) **1009218080**

Recognized Trader Importer:	No
Recognized Trader Exporter:	No
Spent Lead Acid Battery Importer:	No
Spent Lead Acid Battery Exporter:	No
Current Record:	No
Non Storage Recycler Activity:	Not reported
Electronic Manifest Broker:	Not reported

List of NAICS Codes and Descriptions:

NAICS Code:	221122
NAICS Description:	ELECTRIC POWER DISTRIBUTION

Facility Has Received Notices of Violations:

Violations:	No Violations Found

Evaluation Action Summary:

Evaluations:	No Evaluations Found

NY MANIFEST:

Name:	CONSOLIDATED EDISON
Address:	JAY ST AND NASSAU ST
City,State,Zip:	BROOKLYN, NY 11201
Country:	USA
EPA ID:	NYP004137428
Facility Status:	Not reported
Location Address 1:	MH65430-NASSAU & JAY ST
Code:	BP
Location Address 2:	Not reported
Total Tanks:	Not reported
Location City:	BROOKLYN
Location State:	NY
Location Zip:	Not reported
Location Zip 4:	Not reported

NY MANIFEST:

EPAID:	NYP004137428
Mailing Name:	CONSOLIDATED EDISON
Mailing Contact:	FRANKLYN MURRAY
Mailing Address 1:	4 IRVING PL RM 828
Mailing Address 2:	Not reported
Mailing City:	NEW YORK
Mailing State:	NY
Mailing Zip:	10003
Mailing Zip 4:	Not reported
Mailing Country:	USA
Mailing Phone:	2124602808

AC327 **INGERSOLL HOUSES** **NY UST** **U003065902**
SSE **25 MONUMENT WALK** **N/A**
1/8-1/4 **BROOKLYN, NY 11201**
0.244 mi.
1288 ft. **Site 1 of 2 in cluster AC**

Relative:
Higher

Actual:
23 ft.

UST:

Name:	INGERSOLL HOUSES
Address:	25 MONUMENT WALK
City,State,Zip:	BROOKLYN, NY 11201
Id/Status:	2-602603 / Active
Program Type:	PBS
Region:	STATE
DEC Region:	2
Expiration Date:	02/05/2026
UTM X:	586244.28691
UTM Y:	4505506.71924
Site Type:	Apartment Building/Office Building

Affiliation Records:

Site Id:	24560
Affiliation Type:	Facility Operator
Company Name:	INGERSOLL HOUSES
Contact Type:	Not reported
Contact Name:	NEW YORK CITY HOUSING AUTHORITY
Address1:	Not reported
Address2:	Not reported
City:	Not reported
State:	NN
Zip Code:	Not reported
Country Code:	001
Phone:	(718) 707-5725
EMail:	Not reported
Fax Number:	Not reported
Modified By:	MRBARROW
Date Last Modified:	2016-04-26

Site Id:	24560
Affiliation Type:	Facility Owner
Company Name:	NYC HOUSING AUTHORITY
Contact Type:	COORDINATOR
Contact Name:	RYAN MCPHERSON
Address1:	23-02 49TH AVENUE
Address2:	Not reported
City:	LONG ISLAND CITY
State:	NY
Zip Code:	11101
Country Code:	001
Phone:	(718) 707-5725
EMail:	Not reported
Fax Number:	Not reported
Modified By:	LXZIELIN
Date Last Modified:	2021-12-09

Site Id:	24560
Affiliation Type:	Emergency Contact
Company Name:	NYC HOUSING AUTHORITY
Contact Type:	Not reported
Contact Name:	EMERGENCY SERVICES DEPT
Address1:	Not reported

INGERSOLL HOUSES (Continued) **U003065902**

Address2:	Not reported
City:	Not reported
State:	NN
Zip Code:	Not reported
Country Code:	999
Phone:	(718) 707-5725
EMail:	Not reported
Fax Number:	Not reported
Modified By:	MRBARROW
Date Last Modified:	2016-04-26

Site Id:	24560
Affiliation Type:	Mail Contact
Company Name:	NYC HOUSING AUTHORITY
Contact Type:	Not reported
Contact Name:	FUEL OIL REMEDIATION COORDINATOR
Address1:	23-02 49TH AVENUE
Address2:	TECHNICAL SERVICES DEPT. 5TH FLOOR
City:	LONG ISLAND CITY
State:	NY
Zip Code:	11101
Country Code:	001
Phone:	(718) 707-5725
EMail:	RYAN.MCPHERSON@NYCHA.NYC.GOV
Fax Number:	Not reported
Modified By:	JSMACRI
Date Last Modified:	2021-02-03

Tank Info:

Tank Number:	001-A
Tank ID:	164633
Tank Status:	Closed - Removed
Material Name:	Closed - Removed
Capacity Gallons:	35000
Install Date:	02/01/1944
Date Tank Closed:	03/01/1993
Registered:	True
Tank Location:	Underground
Tank Type:	Steel/carbon steel
Material Code:	0000
Common Name of Substance:	Empty

Tightness Test Method:	NN
Date Test:	Not reported
Next Test Date:	Not reported
Pipe Model:	Not reported
Modified By:	MJGRIFFI
Last Modified:	05/09/2022

Equipment Records:

H00 - Tank Leak Detection - None
B00 - Tank External Protection - None
A00 - Tank Internal Protection - None
D01 - Pipe Type - Steel/Carbon Steel/Iron
F06 - Pipe External Protection - Wrapped
G00 - Tank Secondary Containment - None

INGERSOLL HOUSES (Continued) **U003065902**

J02 - Dispenser - Suction Dispenser
C02 - Pipe Location - Underground/On-ground
I04 - Overfill - Product Level Gauge (A/G)

Tank Number:	002
Tank ID:	50692
Tank Status:	Closed - Removed
Material Name:	Closed - Removed
Capacity Gallons:	50000
Install Date:	02/01/1944
Date Tank Closed:	03/01/1993
Registered:	True
Tank Location:	Underground
Tank Type:	Steel/carbon steel
Material Code:	0000
Common Name of Substance:	Empty
Tightness Test Method:	NN
Date Test:	Not reported
Next Test Date:	Not reported
Pipe Model:	Not reported
Modified By:	MJGRIFFI
Last Modified:	05/09/2022

Equipment Records:

A00 - Tank Internal Protection - None
D01 - Pipe Type - Steel/Carbon Steel/Iron
I04 - Overfill - Product Level Gauge (A/G)
C02 - Pipe Location - Underground/On-ground
F06 - Pipe External Protection - Wrapped
G00 - Tank Secondary Containment - None
J02 - Dispenser - Suction Dispenser
H00 - Tank Leak Detection - None
B00 - Tank External Protection - None

Tank Number:	1
Tank ID:	164630
Tank Status:	In Service
Material Name:	In Service
Capacity Gallons:	25000
Install Date:	10/01/1993
Date Tank Closed:	Not reported
Registered:	True
Tank Location:	Underground
Tank Type:	Steel/carbon steel
Material Code:	0001
Common Name of Substance:	#2 Fuel Oil (On-Site Consumption)
Tightness Test Method:	34
Date Test:	09/08/2022
Next Test Date:	Not reported
Pipe Model:	Not reported
Modified By:	KRRAMIRE
Last Modified:	09/15/2022

Equipment Records:

INGERSOLL HOUSES (Continued) **U003065902**

A00 - Tank Internal Protection - None
D01 - Pipe Type - Steel/Carbon Steel/Iron
H01 - Tank Leak Detection - Interstitial - Electronic Monitoring
K00 - Spill Prevention - None
C02 - Pipe Location - Underground/On-ground
J02 - Dispenser - Suction Dispenser
E00 - Piping Secondary Containment - None
I02 - Overfill - High Level Alarm
L09 - Piping Leak Detection - Exempt Suction Piping
B05 - Tank External Protection - Jacketed
G04 - Tank Secondary Containment - Double-Walled (Underground)

AC328 **INGERSOLL HOUSES -NYCHA** **NY LTANKS** **S100560313**
SSE **25 MONUMENT WALK** **NY Spills** **N/A**
1/8-1/4 **BROOKLYN, NY**
0.244 mi.
1288 ft. **Site 2 of 2 in cluster AC**

Relative: **Higher**

Actual: **23 ft.**

LTANKS:

Name:	INGERSOLL HOUSES -NYCHA
Address:	25 MONUMENT WALK
City,State,Zip:	BROOKLYN, NY
Spill Number/Closed Date:	9302287 / 2006-01-17
Facility ID:	9302287
Site ID:	219031
Spill Date:	1993-05-18
Spill Cause:	Tank Failure
Spill Source:	Institutional, Educational, Gov., Other
Spill Class:	B3
Cleanup Ceased:	Not reported
SWIS:	2401
Investigator:	SWKRASZE
Referred To:	Not reported
Reported to Dept:	1993-05-19
CID:	Not reported
Water Affected:	Not reported
Spill Notifier:	Other
Last Inspection:	Not reported
Recommended Penalty:	False
Meets Standard:	False
UST Involvement:	False
Remediation Phase:	0
Date Entered In Computer:	1993-05-20
Spill Record Last Update:	2006-01-17
Spiller Name:	Not reported
Spiller Company:	NYC HOUSING AUTHORITY
Spiller Address:	8 MONUMENT WALK
Spiller County:	001
Spiller Contact:	Not reported
Spiller Phone:	Not reported
Spiller Extention:	Not reported
DEC Region:	2
DER Facility ID:	244031
DEC Memo:	"01/17/06: This spill transferred from J.Kolleeny to S.Kraszewski. This spill closed to consolidate with open spill #9302408. - SK"
Remarks:	"DICOVERED SOIL IN TANK PULL. SOME SOIL EXCAVATED AND PUT ON POLY."

All Materials:

INGERSOLL HOUSES -NYCHA (Continued) **S100560313**

Site ID:	219031
Operable Unit ID:	980724
Operable Unit:	01
Material ID:	399413
Material Code:	0003A
Material Name:	#6 fuel oil
Case No.:	Not reported
Material FA:	Petroleum
Quantity:	-1.00
Units:	Not reported
Recovered:	.00
Resource Affected:	Soil
Oxygenate:	Not reported

SPILLS:

Name:	INGERSOLL HOUSES -NYCHA
Address:	25 MONUMENT WALK
City,State,Zip:	BROOKLYN, NY
Spill Number/Closed Date:	9302408 / 2018-09-27
Facility ID:	9302408
Facility Type:	ER
DER Facility ID:	244031
Site ID:	302011
DEC Region:	2
Spill Cause:	Unknown
Spill Class:	B3
SWIS:	2401
Spill Date:	1993-05-21
Investigator:	AAOBLIGA
Referred To:	Not reported
Reported to Dept:	1993-05-21
CID:	Not reported
Water Affected:	Not reported
Spill Source:	Institutional, Educational, Gov., Other
Spill Notifier:	Responsible Party
Cleanup Ceased:	Not reported
Cleanup Meets Std:	False
Last Inspection:	Not reported
Recommended Penalty:	False
UST Trust:	False
Remediation Phase:	0
Date Entered In Computer:	1993-05-25
Spill Record Last Update:	2018-09-28
Spiller Name:	Not reported
Spiller Company:	NYCHA
Spiller Address:	Not reported
Spiller Company:	999
Contact Name:	Not reported
DEC Memo:	"
	Not reported
	Not reported
	Not reported
	Not reported
	Not reported
	Not reported
	Not reported

INGERSOLL HOUSES -NYCHA (Continued) **S100560313**

Not reported
Not reported
Not reported

AD329 **110 BRIDGE ST REALTY CO** **NY AST** **A100300626**
NW **110 BRIDGE ST** **N/A**
1/8-1/4 **BROOKLYN, NY 11201**
0.245 mi.
1294 ft. **Site 1 of 3 in cluster AD**

Relative:
Higher

Actual:
46 ft.

AST:

Name:	110 BRIDGE ST REALTY CO
Address:	110 BRIDGE ST
City,State,Zip:	BROOKLYN, NY 11201
Region:	STATE
DEC Region:	2
Site Status:	Unregulated/Closed
Facility Id:	2-193151
Program Type:	PBS
UTM X:	585761.61203
UTM Y:	4506096.95171
Expiration Date:	N/A
Site Type:	Manufacturing (Other than Chemical)/Processing

Affiliation Records:

Site Id:	6115
Affiliation Type:	Facility Owner
Company Name:	110 BRIDGE ST REALTY CO
Contact Type:	Not reported
Contact Name:	Not reported
Address1:	110 BRIDGE ST
Address2:	Not reported
City:	BROOKLYN
State:	NY
Zip Code:	11201
Country Code:	001
Phone:	(718) 852-0700
EMail:	Not reported
Fax Number:	Not reported
Modified By:	CGFREEDM
Date Last Modified:	2004-12-14

Site Id:	6115
Affiliation Type:	Mail Contact
Company Name:	110 BRIDGE ST REALTY CO
Contact Type:	Not reported
Contact Name:	FRANK E. SENBERT
Address1:	110 BRIDGE ST
Address2:	Not reported
City:	BROOKLYN
State:	NY
Zip Code:	11201
Country Code:	001
Phone:	(718) 852-0700
EMail:	Not reported
Fax Number:	Not reported
Modified By:	CGFREEDM
Date Last Modified:	2004-12-14

Site Id:	6115
Affiliation Type:	Facility Operator
Company Name:	110 BRIDGE ST REALTY CO
Contact Type:	Not reported
Contact Name:	110 BRIDGE ST REALTY CO

110 BRIDGE ST REALTY CO (Continued) **A100300626**

Address1:	Not reported
Address2:	Not reported
City:	Not reported
State:	NN
Zip Code:	Not reported
Country Code:	001
Phone:	(718) 852-0700
EMail:	Not reported
Fax Number:	Not reported
Modified By:	TRANSLAT
Date Last Modified:	2004-03-04

Site Id:	6115
Affiliation Type:	Emergency Contact
Company Name:	110 BRIDGE ST REALTY CO
Contact Type:	Not reported
Contact Name:	FRANK SISENBERT
Address1:	Not reported
Address2:	Not reported
City:	Not reported
State:	NN
Zip Code:	Not reported
Country Code:	001
Phone:	(718) 376-1877
EMail:	Not reported
Fax Number:	Not reported
Modified By:	TRANSLAT
Date Last Modified:	2004-03-04

Tank Info:

Tank Number:	001
Tank Id:	11359
Material Code:	0001
Common Name of Substance:	#2 Fuel Oil (On-Site Consumption)

Equipment Records:

	G03 - Tank Secondary Containment - Vault (w/o access)
	J02 - Dispenser - Suction Dispenser
	I04 - Overfill - Product Level Gauge (A/G)
	A00 - Tank Internal Protection - None
	D01 - Pipe Type - Steel/Carbon Steel/Iron
	B00 - Tank External Protection - None
	C00 - Pipe Location - No Piping
	F00 - Pipe External Protection - None
	H99 - Tank Leak Detection - Other
Tank Location:	Aboveground - contact with soil.... Tank bottom rests on soil, allowing no visual inspection.
Tank Type:	Steel/Carbon Steel/Iron
Tank Status:	Closed - Removed
Pipe Model:	Not reported
Install Date:	Not reported
Capacity Gallons:	5000
Tightness Test Method:	NN
Date Test:	Not reported
Next Test Date:	Not reported

110 BRIDGE ST REALTY CO (Continued) **A100300626**

Date Tank Closed:	Not reported
Register:	True
Modified By:	MJGRIFFI
Last Modified:	05/09/2022
Material Name:	#2 fuel oil (on-site consumption)

R330 **CON EDISON** **RCRA NonGen / NLR** **1014396256**
West **JAY ST & CONCORD ST** **NYP004184370**
1/8-1/4 **BROOKLYN, NY 11201**
0.245 mi.
1295 ft. **Site 2 of 4 in cluster R**

Relative: **Higher**

Actual: **59 ft.**

RCRA Listings:

Date Form Received by Agency:	20160601
Handler Name:	Con Edison
Handler Address:	JAY ST & CONCORD ST
Handler City,State,Zip:	BROOKLYN, NY 11201
EPA ID:	NYP004184370
Contact Name:	ANTONIO DELGADO
Contact Address:	Not reported
Contact City,State,Zip:	Not reported
Contact Telephone:	212-580-8383
Contact Fax:	Not reported
Contact Email:	Not reported
Contact Title:	Not reported
EPA Region:	02
Land Type:	Private
Federal Waste Generator Description:	Not a generator, verified
Non-Notifier:	Not reported
Biennial Report Cycle:	Not reported
Accessibility:	Not reported
Active Site Indicator:	Not reported
State District Owner:	Ny
State District:	NYSDEC R2
Mailing Address:	4 IRVING PL, RM 828
Mailing City,State,Zip:	NEW YORK, NY 10003
Owner Name:	Not reported
Owner Type:	Not reported
Operator Name:	Not reported
Operator Type:	Not reported
Short-Term Generator Activity:	No
Importer Activity:	No
Mixed Waste Generator:	No
Transporter Activity:	No
Transfer Facility Activity:	No
Recycler Activity with Storage:	No
Small Quantity On-Site Burner Exemption:	No
Smelting Melting and Refining Furnace Exemption:	No
Underground Injection Control:	No
Off-Site Waste Receipt:	No
Universal Waste Indicator:	No
Universal Waste Destination Facility:	No
Federal Universal Waste:	No
Active Site State-Reg Handler:	---
Federal Facility Indicator:	Not reported
Hazardous Secondary Material Indicator:	NN
Sub-Part K Indicator:	Not reported
2018 GPRA Permit Baseline:	Not on the Baseline

CON EDISON (Continued) **1014396256**

2018 GPRA Renewals Baseline:	Not on the Baseline
202 GPRA Corrective Action Baseline:	No
Subject to Corrective Action Universe:	No
Non-TSDFs Where RCRA CA has Been Imposed Universe:	No
Corrective Action Priority Ranking:	No NCAPS ranking
Environmental Control Indicator:	No
Institutional Control Indicator:	No
Human Exposure Controls Indicator:	N/A
Groundwater Controls Indicator:	N/A
Significant Non-Complier Universe:	No
Unaddressed Significant Non-Complier Universe:	No
Addressed Significant Non-Complier Universe:	No
Significant Non-Complier With a Compliance Schedule Universe:	No
Financial Assurance Required:	Not reported
Handler Date of Last Change:	20160609
Recognized Trader-Importer:	No
Recognized Trader-Exporter:	No
Importer of Spent Lead Acid Batteries:	No
Exporter of Spent Lead Acid Batteries:	No
Recycler Activity Without Storage:	Not reported
Manifest Broker:	Not reported
Sub-Part P Indicator:	No

Historic Generators:

Receive Date:	20090715
Handler Name: CON EDISON	
Federal Waste Generator Description:	Conditionally Exempt Small Quantity Generator
State District Owner:	Ny
Large Quantity Handler of Universal Waste:	No
Recognized Trader Importer:	No
Recognized Trader Exporter:	No
Spent Lead Acid Battery Importer:	No
Spent Lead Acid Battery Exporter:	No
Current Record:	No
Non Storage Recycler Activity:	Not reported
Electronic Manifest Broker:	Not reported

Receive Date:	20160601
Handler Name: CON EDISON	
Federal Waste Generator Description:	Not a generator, verified
State District Owner:	Ny
Large Quantity Handler of Universal Waste:	No
Recognized Trader Importer:	No
Recognized Trader Exporter:	No
Spent Lead Acid Battery Importer:	No
Spent Lead Acid Battery Exporter:	No
Current Record:	Yes
Non Storage Recycler Activity:	Not reported
Electronic Manifest Broker:	Not reported

List of NAICS Codes and Descriptions:

NAICS Codes:	No NAICS Codes Found

Facility Has Received Notices of Violations:

Violations:	No Violations Found

CON EDISON (Continued) **1014396256**

Evaluation Action Summary:
Evaluations: No Evaluations Found

R331 **CON EDISON** **RCRA NonGen / NLR** **1012185455**
West **JAY ST & CONCORD ST** **NY MANIFEST** **NYP004162624**
1/8-1/4 **BROOKLYN, NY 11204**
0.245 mi.
1295 ft. **Site 3 of 4 in cluster R**

Relative: **Higher**
Actual: **59 ft.**

RCRA Listings:

Date Form Received by Agency:	20160601
Handler Name:	Con Edison
Handler Address:	JAY ST & CONCORD ST
Handler City,State,Zip:	BROOKLYN, NY 11204
EPA ID:	NYP004162624
Contact Name:	DAVID DUKE
Contact Address:	Not reported
Contact City,State,Zip:	Not reported
Contact Telephone:	917-559-8971
Contact Fax:	Not reported
Contact Email:	Not reported
Contact Title:	Not reported
EPA Region:	02
Land Type:	Private
Federal Waste Generator Description:	Not a generator, verified
Non-Notifier:	Not reported
Biennial Report Cycle:	Not reported
Accessibility:	Not reported
Active Site Indicator:	Not reported
State District Owner:	Ny
State District:	NYSDEC R2
Mailing Address:	4 IRVING PL, RM 828
Mailing City,State,Zip:	NEW YORK, NY 10003
Owner Name:	Not reported
Owner Type:	Not reported
Operator Name:	Not reported
Operator Type:	Not reported
Short-Term Generator Activity:	No
Importer Activity:	No
Mixed Waste Generator:	No
Transporter Activity:	No
Transfer Facility Activity:	No
Recycler Activity with Storage:	No
Small Quantity On-Site Burner Exemption:	No
Smelting Melting and Refining Furnace Exemption:	No
Underground Injection Control:	No
Off-Site Waste Receipt:	No
Universal Waste Indicator:	No
Universal Waste Destination Facility:	No
Federal Universal Waste:	No
Active Site State-Reg Handler:	---
Federal Facility Indicator:	Not reported
Hazardous Secondary Material Indicator:	NN
Sub-Part K Indicator:	Not reported
2018 GPRA Permit Baseline:	Not on the Baseline
2018 GPRA Renewals Baseline:	Not on the Baseline

CON EDISON (Continued) **1012185455**

202 GPRA Corrective Action Baseline:	No
Subject to Corrective Action Universe:	No
Non-TSDFs Where RCRA CA has Been Imposed Universe:	No
Corrective Action Priority Ranking:	No NCAPS ranking
Environmental Control Indicator:	No
Institutional Control Indicator:	No
Human Exposure Controls Indicator:	N/A
Groundwater Controls Indicator:	N/A
Significant Non-Complier Universe:	No
Unaddressed Significant Non-Complier Universe:	No
Addressed Significant Non-Complier Universe:	No
Significant Non-Complier With a Compliance Schedule Universe:	No
Financial Assurance Required:	Not reported
Handler Date of Last Change:	20160613
Recognized Trader-Importer:	No
Recognized Trader-Exporter:	No
Importer of Spent Lead Acid Batteries:	No
Exporter of Spent Lead Acid Batteries:	No
Recycler Activity Without Storage:	Not reported
Manifest Broker:	Not reported
Sub-Part P Indicator:	No

Historic Generators:

Receive Date:	20081120
Handler Name: CON EDISON	
Federal Waste Generator Description:	Conditionally Exempt Small Quantity Generator
State District Owner:	Not reported
Large Quantity Handler of Universal Waste:	No
Recognized Trader Importer:	No
Recognized Trader Exporter:	No
Spent Lead Acid Battery Importer:	No
Spent Lead Acid Battery Exporter:	No
Current Record:	No
Non Storage Recycler Activity:	Not reported
Electronic Manifest Broker:	Not reported

Receive Date:	20160601
Handler Name: CON EDISON	
Federal Waste Generator Description:	Not a generator, verified
State District Owner:	Ny
Large Quantity Handler of Universal Waste:	No
Recognized Trader Importer:	No
Recognized Trader Exporter:	No
Spent Lead Acid Battery Importer:	No
Spent Lead Acid Battery Exporter:	No
Current Record:	Yes
Non Storage Recycler Activity:	Not reported
Electronic Manifest Broker:	Not reported

List of NAICS Codes and Descriptions:

NAICS Codes:	No NAICS Codes Found

Facility Has Received Notices of Violations:

Violations:	No Violations Found

CON EDISON (Continued) **1012185455**

Evaluation Action Summary:
Evaluations: No Evaluations Found

NY MANIFEST:
Name: CONSOLIDATED EDISON MH448
Address: JAY ST & CONCORD ST
City,State,Zip: BROOKLYN, NY 11204
Country: USA
EPA ID: NYP004162624
Facility Status: Not reported
Location Address 1: MH448 CONCORD ST & JAY ST
Code: BP
Location Address 2: Not reported
Total Tanks: Not reported
Location City: BROOKLYN
Location State: NY
Location Zip: Not reported
Location Zip 4: Not reported

NY MANIFEST:
EPAID: NYP004162624
Mailing Name: CONSOLIDATED EDISON MH448
Mailing Contact: FRANKLYN MURRAY
Mailing Address 1: 4 IRVING PL RM 828
Mailing Address 2: Not reported
Mailing City: NEW YORK
Mailing State: NY
Mailing Zip: 10003
Mailing Zip 4: Not reported
Mailing Country: USA
Mailing Phone: 2124602808

NY MANIFEST:
Document ID: Not reported
Manifest Status: Not reported
seq: Not reported
Year: 2018
Trans1 State ID: NYD006982359
Trans2 State ID: Not reported
Generator Ship Date: 11/22/2008
Trans1 Recv Date: 11/22/2008
Trans2 Recv Date: Not reported
TSD Site Recv Date: 11/24/2008
Part A Recv Date: Not reported
Part B Recv Date: Not reported
Generator EPA ID: NYP004162624
Trans1 EPA ID: Not reported
Trans2 EPA ID: Not reported
TSDF ID 1: NYD077444263
TSDF ID 2: Not reported
Manifest Tracking Number: 001432757FLE
Import Indicator: N
Export Indicator: N
Discr Quantity Indicator: N
Discr Type Indicator: N

CON EDISON (Continued) **1012185455**

Discr Residue Indicator:	N
Discr Partial Reject Indicator:	N
Discr Full Reject Indicator:	N
Manifest Ref Number:	Not reported
Alt Facility RCRA ID:	Not reported
Alt Facility Sign Date:	Not reported
MGMT Method Type Code:	H141
Waste Code:	Not reported
Waste Code:	Not reported
Waste Code:	Not reported
Waste Code:	Not reported
Waste Code:	Not reported
Waste Code:	Not reported
Quantity:	300
Units:	K - Kilograms (2.2 pounds)
Number of Containers:	6
Container Type:	DM - Metal drums, barrels
Handling Method:	B Incineration, heat recovery, burning.
Specific Gravity:	1
Waste Code:	B007
Waste Code 1_2:	B002
Waste Code 1_3:	D008
Waste Code 1_4:	Not reported
Waste Code 1_5:	Not reported
Waste Code 1_6:	Not reported

AE332 **CONSOLIDATED EDISON** **NY MANIFEST** **1009241890**
ESE **PARK AVE & N ELLIOT MH580** **N/A**
1/8-1/4 **BROOKLYN, NY 11201**
0.247 mi.
1305 ft. **Site 1 of 2 in cluster AE**

Relative:
Higher

Actual:
20 ft.

NY MANIFEST:

Name:	CONSOLIDATED EDISON
Address:	PARK AVE & N ELLIOT MH580
City,State,Zip:	BROOKLYN, NY 11201
Country:	USA
EPA ID:	NYP004104360
Facility Status:	Not reported
Location Address 1:	PARK AVE & N ELLIOT MH580
Code:	BP
Location Address 2:	Not reported
Total Tanks:	Not reported
Location City:	BROOKLYN
Location State:	NY
Location Zip:	11201
Location Zip 4:	Not reported

NY MANIFEST:

EPAID:	NYP004104360
Mailing Name:	CONSOLIDATED EDISON
Mailing Contact:	FRANKLIN MURRAY
Mailing Address 1:	4 IRVING PLACE RM 828
Mailing Address 2:	Not reported
Mailing City:	NEW YORK
Mailing State:	NY
Mailing Zip:	10003

CONSOLIDATED EDISON (Continued) **1009241890**

Mailing Zip 4: Not reported
Mailing Country: USA
Mailing Phone: 2124602808

AE333 **CONSOLIDATED EDISON** **NY MANIFEST** **1009241455**
ESE **N ELLIOT PL & PARK AVE MH580** **N/A**
1/8-1/4 **BROOKLYN, NY 11201**
0.247 mi.
1305 ft. **Site 2 of 2 in cluster AE**

Relative: **Higher**
Actual: **20 ft.**

NY MANIFEST:
Name: CONSOLIDATED EDISON
Address: N ELLIOT PL & PARK AVE MH580
City,State,Zip: BROOKLYN, NY 11201
Country: USA
EPA ID: NYP004099164
Facility Status: Not reported
Location Address 1: N ELLIOT PL & PARK AVE MH580
Code: BP
Location Address 2: Not reported
Total Tanks: Not reported
Location City: BROOKLYN
Location State: NY
Location Zip: 11201
Location Zip 4: Not reported

NY MANIFEST:
EPAID: NYP004099164
Mailing Name: CONSOLIDATED EDISON
Mailing Contact: FRANKLIN MURRAY
Mailing Address 1: 4 IRVING PLACE RM 828
Mailing Address 2: Not reported
Mailing City: NEW YORK
Mailing State: NY
Mailing Zip: 10003
Mailing Zip 4: Not reported
Mailing Country: USA
Mailing Phone: 2124602808

AB334 **NEW YORK CITY COLLEGE OF TECHNOLOGY VOOR** **RCRA-VSQG** **1000136902**
WNW **186 JAY ST** **NY UST** **NYD986866465**
1/8-1/4 **BROOKLYN, NY 11201** **FINDS**
0.248 mi. **ECHO**
1308 ft. **Site 2 of 5 in cluster AB** **NY MANIFEST**

Relative: **Higher**
Actual: **64 ft.**

RCRA Listings:
Date Form Received by Agency: 20070903
Handler Name: New York City College Of Technology Voor
Handler Address: 186 JAY ST
Handler City,State,Zip: BROOKLYN, NY 11201
EPA ID: NYD986866465
Contact Name: DEREK LEE
Contact Address: JAY ST
Contact City,State,Zip: BROOKLYN, NY 11201
Contact Telephone: 718-260-5858

NEW YORK CITY COLLEGE OF TECHNOLOGY VOOR (Continued) **1000136902**

Contact Fax:	Not reported
Contact Email:	DLEE@CITYTECH.CUNY.EDU
Contact Title:	Not reported
EPA Region:	02
Land Type:	Municipal
Federal Waste Generator Description:	Conditionally Exempt Small Quantity Generator
Non-Notifier:	Not reported
Biennial Report Cycle:	Not reported
Accessibility:	Not reported
Active Site Indicator:	Handler Activities
State District Owner:	Ny
State District:	NYSDEC R2
Mailing Address:	JAY ST
Mailing City,State,Zip:	BROOKLYN, NY 11201
Owner Name:	Not reported
Owner Type:	Not reported
Operator Name:	Not reported
Operator Type:	Not reported
Short-Term Generator Activity:	No
Importer Activity:	No
Mixed Waste Generator:	No
Transporter Activity:	No
Transfer Facility Activity:	No
Recycler Activity with Storage:	No
Small Quantity On-Site Burner Exemption:	No
Smelting Melting and Refining Furnace Exemption:	No
Underground Injection Control:	No
Off-Site Waste Receipt:	No
Universal Waste Indicator:	No
Universal Waste Destination Facility:	No
Federal Universal Waste:	No
Active Site State-Reg Handler:	---
Federal Facility Indicator:	Not reported
Hazardous Secondary Material Indicator:	NN
Sub-Part K Indicator:	Not reported
2018 GPRA Permit Baseline:	Not on the Baseline
2018 GPRA Renewals Baseline:	Not on the Baseline
202 GPRA Corrective Action Baseline:	No
Subject to Corrective Action Universe:	No
Non-TSDFs Where RCRA CA has Been Imposed Universe:	No
Corrective Action Priority Ranking:	No NCAPS ranking
Environmental Control Indicator:	No
Institutional Control Indicator:	No
Human Exposure Controls Indicator:	N/A
Groundwater Controls Indicator:	N/A
Significant Non-Complier Universe:	No
Unaddressed Significant Non-Complier Universe:	No
Addressed Significant Non-Complier Universe:	No
Significant Non-Complier With a Compliance Schedule Universe:	No
Financial Assurance Required:	Not reported
Handler Date of Last Change:	20150414
Recognized Trader-Importer:	No
Recognized Trader-Exporter:	No
Importer of Spent Lead Acid Batteries:	No
Exporter of Spent Lead Acid Batteries:	No
Recycler Activity Without Storage:	Not reported
Manifest Broker:	Not reported

NEW YORK CITY COLLEGE OF TECHNOLOGY VOOR (Continued) **1000136902**

Sub-Part P Indicator: No

Hazardous Waste Summary:
Waste Code: D000
Waste Description: Not Defined

Waste Code: D001
Waste Description: Ignitable Waste

Waste Code: D003
Waste Description: Reactive Waste

Waste Code: D007
Waste Description: Chromium

Waste Code: D008
Waste Description: Lead

Waste Code: D011
Waste Description: Silver

Handler - Owner Operator:
Owner/Operator Indicator: Owner
Owner/Operator Name: THE DORMITORY AUTHORITY OF NEW YORK
Legal Status: State
Date Became Current: 19750701
Date Ended Current: Not reported
Owner/Operator Address: 1 PENN PLAZA
Owner/Operator City,State,Zip: NEW YORK, NY 10119-0098
Owner/Operator Telephone: Not reported
Owner/Operator Telephone Ext: Not reported
Owner/Operator Fax: Not reported
Owner/Operator Email: Not reported

Owner/Operator Indicator: Operator
Owner/Operator Name: THE CITY UNIVERSITY OF NEW YORK
Legal Status: Municipal
Date Became Current: 19460701
Date Ended Current: Not reported
Owner/Operator Address: Not reported
Owner/Operator City,State,Zip: Not reported
Owner/Operator Telephone: Not reported
Owner/Operator Telephone Ext: Not reported
Owner/Operator Fax: Not reported
Owner/Operator Email: Not reported

Owner/Operator Indicator: Owner
Owner/Operator Name: UNKNOWN
Legal Status: Private
Date Became Current: Not reported
Date Ended Current: Not reported
Owner/Operator Address: NOT REQUIRED
Owner/Operator City,State,Zip: NOT REQUIRED, WY 99999
Owner/Operator Telephone: 212-555-1212
Owner/Operator Telephone Ext: Not reported

NEW YORK CITY COLLEGE OF TECHNOLOGY VOOR (Continued) **1000136902**

Owner/Operator Fax: Not reported
Owner/Operator Email: Not reported

Historic Generators:

Receive Date: 19990708
Handler Name: NEW YORK CITY TECHNICAL COLLEGE
Federal Waste Generator Description: Not a generator, verified
State District Owner: Ny
Large Quantity Handler of Universal Waste: No
Recognized Trader Importer: No
Recognized Trader Exporter: No
Spent Lead Acid Battery Importer: No
Spent Lead Acid Battery Exporter: No
Current Record: No
Non Storage Recycler Activity: Not reported
Electronic Manifest Broker: Not reported

Receive Date: 20060101
Handler Name: NEW YORK CITY TECHNICAL COLLEGE
Federal Waste Generator Description: Not a generator, verified
State District Owner: Ny
Large Quantity Handler of Universal Waste: No
Recognized Trader Importer: No
Recognized Trader Exporter: No
Spent Lead Acid Battery Importer: No
Spent Lead Acid Battery Exporter: No
Current Record: No
Non Storage Recycler Activity: Not reported
Electronic Manifest Broker: Not reported

Receive Date: 20070903
Handler Name: NEW YORK CITY COLLEGE OF TECHNOLOGY VOOR
Federal Waste Generator Description: Conditionally Exempt Small Quantity Generator
State District Owner: Ny
Large Quantity Handler of Universal Waste: No
Recognized Trader Importer: No
Recognized Trader Exporter: No
Spent Lead Acid Battery Importer: No
Spent Lead Acid Battery Exporter: No
Current Record: Yes
Non Storage Recycler Activity: Not reported
Electronic Manifest Broker: Not reported

Receive Date: 19880506
Handler Name: NEW YORK CITY TECHNICAL COLLEGE
Federal Waste Generator Description: Large Quantity Generator
State District Owner: Ny
Large Quantity Handler of Universal Waste: No
Recognized Trader Importer: No
Recognized Trader Exporter: No
Spent Lead Acid Battery Importer: No
Spent Lead Acid Battery Exporter: No
Current Record: No
Non Storage Recycler Activity: Not reported
Electronic Manifest Broker: Not reported

Receive Date: 20070904

NEW YORK CITY COLLEGE OF TECHNOLOGY VOOR (Continued) **1000136902**

Handler Name: NEW YORK CITY COLLEGE OF TECHNOLOGY VOORHEES HALL
Federal Waste Generator Description: Conditionally Exempt Small Quantity Generator
State District Owner: Ny
Large Quantity Handler of Universal Waste: No
Recognized Trader Importer: No
Recognized Trader Exporter: No
Spent Lead Acid Battery Importer: No
Spent Lead Acid Battery Exporter: No
Current Record: No
Non Storage Recycler Activity: Not reported
Electronic Manifest Broker: Not reported

List of NAICS Codes and Descriptions:
NAICS Code: 61131
NAICS Description: COLLEGES, UNIVERSITIES, AND PROFESSIONAL SCHOOLS

Facility Has Received Notices of Violations:
Violations: No Violations Found

Evaluation Action Summary:
Evaluations: No Evaluations Found

UST:
Name: NEW YORK CITY TECH COLLEGE
Address: 186 JAY STREET
City,State,Zip: BROOKLYN, NY 11201
Id/Status: 2-601203 / Unregulated/Closed
Program Type: PBS
Region: STATE
DEC Region: 2
Expiration Date: N/A
UTM X: 585579.28382
UTM Y: 4505838.52631
Site Type: School

Affiliation Records:
Site Id: 23173
Affiliation Type: Facility Owner
Company Name: NY STATE DORMITORY AUTHORITY
Contact Type: Not reported
Contact Name: Not reported
Address1: NORMAN SKILL BLVD
Address2: Not reported
City: ELSMERE BLVD
State: NY
Zip Code: 12054
Country Code: 001
Phone: (718) 260-5602
EMail: Not reported
Fax Number: Not reported
Modified By: TRANSLAT
Date Last Modified: 2004-03-04

Site Id: 23173
Affiliation Type: Mail Contact

NEW YORK CITY COLLEGE OF TECHNOLOGY VOOR (Continued) **1000136902**

Company Name:	NY CITY TECH COLLEGE
Contact Type:	Not reported
Contact Name:	NY CITY TECH COLLEGE
Address1:	300 JAY STREET
Address2:	Not reported
City:	BROOKLYN
State:	NY
Zip Code:	11201
Country Code:	001
Phone:	(718) 260-5342
EMail:	Not reported
Fax Number:	Not reported
Modified By:	TRANSLAT
Date Last Modified:	2004-03-04

Site Id:	23173
Affiliation Type:	Facility Operator
Company Name:	NEW YORK CITY TECH COLLEGE
Contact Type:	Not reported
Contact Name:	F. ROSZAK
Address1:	Not reported
Address2:	Not reported
City:	Not reported
State:	NN
Zip Code:	Not reported
Country Code:	001
Phone:	(718) 260-5337
EMail:	Not reported
Fax Number:	Not reported
Modified By:	TRANSLAT
Date Last Modified:	2004-03-04

Site Id:	23173
Affiliation Type:	Emergency Contact
Company Name:	NY STATE DORMITORY AUTHORITY
Contact Type:	Not reported
Contact Name:	F. ROSZAK
Address1:	Not reported
Address2:	Not reported
City:	Not reported
State:	NN
Zip Code:	Not reported
Country Code:	001
Phone:	(718) 494-3431
EMail:	Not reported
Fax Number:	Not reported
Modified By:	TRANSLAT
Date Last Modified:	2004-03-04

Tank Info:

Tank Number:	1
Tank ID:	44933
Tank Status:	Closed - Removed
Material Name:	Closed - Removed
Capacity Gallons:	5000
Install Date:	Not reported

NEW YORK CITY COLLEGE OF TECHNOLOGY VOOR (Continued) **1000136902**

Date Tank Closed: 04/01/1995
Registered: True
Tank Location: Underground
Tank Type: Steel/carbon steel
Material Code: 0001
Common Name of Substance: #2 Fuel Oil (On-Site Consumption)

Tightness Test Method: NN
Date Test: Not reported
Next Test Date: Not reported
Pipe Model: Not reported
Modified By: MJGRIFFI
Last Modified: 05/09/2022

Equipment Records:

B00 - Tank External Protection - None
F00 - Pipe External Protection - None
C03 - Pipe Location - Aboveground/Underground Combination
G00 - Tank Secondary Containment - None
J02 - Dispenser - Suction Dispenser
H00 - Tank Leak Detection - None
I00 - Overfill - None
A00 - Tank Internal Protection - None
D01 - Pipe Type - Steel/Carbon Steel/Iron

FINDS:
Registry ID: 110004436049

Click Here for FRS Facility Detail Report:

Environmental Interest/Information System:
RCRAInfo is a national information system that supports the Resource Conservation and Recovery Act (RCRA) program through the tracking of events and activities related to facilities that generate, transport, and treat, store, or dispose of hazardous waste. RCRAInfo allows RCRA program staff to track the notification, permit, compliance, and corrective action activities required under RCRA.

Click this hyperlink while viewing on your computer to access additional FINDS: detail in the EDR Site Report.

ECHO:
Envid: 1000136902
Registry ID: 110004436049
DFR URL: http://echo.epa.gov/detailed-facility-report?fid=110004436049
Name: NEW YORK CITY COLLEGE OF TECHNOLOGY VOOR
Address: 186 JAY ST
City,State,Zip: BROOKLYN, NY 11201

NY MANIFEST:
Name: NEW YORK CITY COLLEGE OF TECHNOLOGY VOOR
Address: 186 JAY ST
City,State,Zip: BROOKLYN, NY 11201-1937
Country: USA
EPA ID: NYD986866465
Facility Status: Not reported
Location Address 1: 186 JAY ST
Code: BP

NEW YORK CITY COLLEGE OF TECHNOLOGY VOOR (Continued) **1000136902**

Location Address 2:	Not reported
Total Tanks:	Not reported
Location City:	BROOKLYN
Location State:	NY
Location Zip:	11201
Location Zip 4:	Not reported

NY MANIFEST:

EPAID:	NYD986866465
Mailing Name:	NEW YORK CITY COLLEGE OF TECHNOLOGY VOOR
Mailing Contact:	NEW YORK CITY COLLEGE OF TECHNOLOGY VOOR
Mailing Address 1:	300 JAY ST
Mailing Address 2:	Not reported
Mailing City:	BROOKLYN
Mailing State:	NY
Mailing Zip:	11201
Mailing Zip 4:	Not reported
Mailing Country:	USA
Mailing Phone:	7182605858

NY MANIFEST:

Document ID:	Not reported
Manifest Status:	Not reported
seq:	Not reported
Year:	2018
Trans1 State ID:	MAC300016672
Trans2 State ID:	Not reported
Generator Ship Date:	11/21/2014
Trans1 Recv Date:	11/21/2014
Trans2 Recv Date:	Not reported
TSD Site Recv Date:	11/24/2014
Part A Recv Date:	Not reported
Part B Recv Date:	Not reported
Generator EPA ID:	NYD986866465
Trans1 EPA ID:	Not reported
Trans2 EPA ID:	Not reported
TSDF ID 1:	NYD077444263
TSDF ID 2:	Not reported
Manifest Tracking Number:	007886381FLE
Import Indicator:	N
Export Indicator:	N
Discr Quantity Indicator:	N
Discr Type Indicator:	N
Discr Residue Indicator:	N
Discr Partial Reject Indicator:	N
Discr Full Reject Indicator:	N
Manifest Ref Number:	Not reported
Alt Facility RCRA ID:	Not reported
Alt Facility Sign Date:	Not reported
MGMT Method Type Code:	H141
Waste Code:	Not reported
Waste Code:	Not reported
Waste Code:	Not reported
Waste Code:	Not reported
Waste Code:	Not reported
Waste Code:	Not reported
Quantity:	120

NEW YORK CITY COLLEGE OF TECHNOLOGY VOOR (Continued) **1000136902**

Units:	P - Pounds
Number of Containers:	1
Container Type:	DF - Fiberboard or plastic drums (glass)
Handling Method:	T Chemical, physical, or biological treatment.
Specific Gravity:	1
Waste Code:	D002
Waste Code 1_2:	D011
Waste Code 1_3:	Not reported
Waste Code 1_4:	Not reported
Waste Code 1_5:	Not reported
Waste Code 1_6:	Not reported

AB335 **186 JAY STREET** **NY LTANKS S110491366**
WNW **186 JAY STREET** **NY Spills N/A**
1/8-1/4 **BROOKLYN, NY**
0.248 mi.
1308 ft. **Site 3 of 5 in cluster AB**

Relative: **Higher**

Actual: **64 ft.**

LTANKS:

Name:	CLOSED-LACKOF RECENT INFO
Address:	186 JAY STREET
City,State,Zip:	BROOKLYN, NY
Spill Number/Closed Date:	9210273 / 2003-03-06
Facility ID:	9210273
Site ID:	266755
Spill Date:	1992-12-04
Spill Cause:	Tank Test Failure
Spill Source:	Institutional, Educational, Gov., Other
Spill Class:	C4
Cleanup Ceased:	Not reported
SWIS:	2401
Investigator:	ADMIN. CLOSED
Referred To:	Not reported
Reported to Dept:	1992-12-04
CID:	Not reported
Water Affected:	Not reported
Spill Notifier:	Tank Tester
Last Inspection:	Not reported
Recommended Penalty:	False
Meets Standard:	False
UST Involvement:	False
Remediation Phase:	0
Date Entered In Computer:	1992-12-08
Spill Record Last Update:	2003-03-06
Spiller Name:	Not reported
Spiller Company:	Not reported
Spiller Address:	Not reported
Spiller County:	001
Spiller Contact:	Not reported
Spiller Phone:	Not reported
Spiller Extention:	Not reported
DEC Region:	2
DER Facility ID:	217278
DEC Memo:	"Prior to Sept, 2004 data translation this spill Lead_DEC Field was ADMIN.CLOSED 03/06/2003- Closed Due To The Nature / Extent Of The Spill Report"
Remarks:	"T.T.F. EXCAVATE/ISOLATE/RETEST.CLOSED DUE TO LACK OF ANY RECENT

186 JAY STREET (Continued) **S110491366**

INFO- DOES NOT MEET ANY CLEAN UP REQUIREMENTS."

All TTF:

Facility ID:	9210273
Spill Number:	9210273
Spill Tank Test:	1540928
Site ID:	266755
Tank Number:	Not reported
Tank Size:	0
Material:	0001
EPA UST:	Not reported
UST:	Not reported
Cause:	Not reported
Source:	Not reported
Test Method:	00
Test Method 2:	Unknown
Leak Rate:	.00
Gross Fail:	Not reported
Modified By:	Spills
Last Modified Date:	Not reported

All Materials:

Site ID:	266755
Operable Unit ID:	976748
Operable Unit:	01
Material ID:	403740
Material Code:	0001A
Material Name:	#2 fuel oil
Case No.:	Not reported
Material FA:	Petroleum
Quantity:	-1.00
Units:	L
Recovered:	.00
Resource Affected:	Soil
Oxygenate:	Not reported

SPILLS:

Name:	186 JAY STREET
Address:	186 JAY STREET
City,State,Zip:	BROOKLYN, NY
Spill Number/Closed Date:	9500879 / 1995-04-21
Facility ID:	9500879
Facility Type:	ER
DER Facility ID:	217278
Site ID:	266756
DEC Region:	2
Spill Cause:	Other
Spill Class:	C3
SWIS:	2401
Spill Date:	1995-04-21
Investigator:	MCTIBBE
Referred To:	Not reported
Reported to Dept:	1995-04-21
CID:	Not reported
Water Affected:	Not reported
Spill Source:	Non Major Facility > 1,100 gal

186 JAY STREET (Continued) **S110491366**

Spill Notifier:	Tank Tester
Cleanup Ceased:	Not reported
Cleanup Meets Std:	False
Last Inspection:	Not reported
Recommended Penalty:	False
UST Trust:	False
Remediation Phase:	0
Date Entered In Computer:	1995-05-12
Spill Record Last Update:	2003-11-10
Spiller Name:	Not reported
Spiller Company:	UNKNOWN
Spiller Address:	Not reported
Spiller Company:	999
Contact Name:	Not reported
DEC Memo:	"
	Not reported
	Not reported
	Not reported
	Not reported
	Not reported
	Not reported
Remarks:	"
	Not reported
	Not reported
	Not reported
	Not reported
	Not reported

All Materials:

Site ID:	266756
Operable Unit ID:	1015009
Operable Unit:	01
Material ID:	369492
Material Code:	0001A
Material Name:	#2 fuel oil
Case No.:	Not reported
Material FA:	Petroleum
Quantity:	-1.00
Units:	L
Recovered:	.00
Resource Affected:	Soil
Oxygenate:	Not reported

AB336 **DORMITORY AUTHORITY STATE OF NEW YORK DASNY NEW YO** **RCRA-SQG** **1019327949**
WNW **186 JAY ST** **NYR000227660**
1/8-1/4 **BROOKLYN, NY 11201**
0.248 mi.
1308 ft. **Site 4 of 5 in cluster AB**

Relative:
Higher

Actual:
64 ft.

RCRA Listings:

Date Form Received by Agency:	20220124
Handler Name:	Dormitory Authority State Of New York Dasny New York City College Technology
Handler Address:	186 JAY ST
Handler City,State,Zip:	BROOKLYN, NY 11201
EPA ID:	NYR000227660
Contact Name:	MICHAEL COSTACHE

DORMITORY AUTHORITY STATE OF NEW YORK DASNY NEW YORK CITY CO (Continued) 1019327949

Contact Address:	JAY ST VOORHEES BLDG RM V-220
Contact City,State,Zip:	BROOKLYN, NY 11201
Contact Telephone:	718-254-8570
Contact Fax:	Not reported
Contact Email:	MCOSTACHE@DASNY.ORG
Contact Title:	PROJECT MANAGER
EPA Region:	02
Land Type:	State
Federal Waste Generator Description:	Small Quantity Generator
Non-Notifier:	Not reported
Biennial Report Cycle:	Not reported
Accessibility:	Not reported
Active Site Indicator:	Handler Activities
State District Owner:	Ny
State District:	NYSDEC R2
Mailing Address:	WILLOWBROOK RD BLDG 13
Mailing City,State,Zip:	STATEN ISLAND, NY 10314
Owner Name:	Dasny
Owner Type:	State
Operator Name:	Cuny New York City College Of Technology
Operator Type:	State
Short-Term Generator Activity:	No
Importer Activity:	No
Mixed Waste Generator:	No
Transporter Activity:	No
Transfer Facility Activity:	No
Recycler Activity with Storage:	No
Small Quantity On-Site Burner Exemption:	No
Smelting Melting and Refining Furnace Exemption:	No
Underground Injection Control:	No
Off-Site Waste Receipt:	No
Universal Waste Indicator:	No
Universal Waste Destination Facility:	No
Federal Universal Waste:	No
Active Site State-Reg Handler:	---
Federal Facility Indicator:	Not reported
Hazardous Secondary Material Indicator:	N
Sub-Part K Indicator:	Not reported
2018 GPRA Permit Baseline:	Not on the Baseline
2018 GPRA Renewals Baseline:	Not on the Baseline
202 GPRA Corrective Action Baseline:	No
Subject to Corrective Action Universe:	No
Non-TSDFs Where RCRA CA has Been Imposed Universe:	No
Corrective Action Priority Ranking:	No NCAPS ranking
Environmental Control Indicator:	No
Institutional Control Indicator:	No
Human Exposure Controls Indicator:	N/A
Groundwater Controls Indicator:	N/A
Significant Non-Complier Universe:	No
Unaddressed Significant Non-Complier Universe:	No
Addressed Significant Non-Complier Universe:	No
Significant Non-Complier With a Compliance Schedule Universe:	No
Financial Assurance Required:	Not reported
Handler Date of Last Change:	20220131
Recognized Trader-Importer:	No
Recognized Trader-Exporter:	No
Importer of Spent Lead Acid Batteries:	No

DORMITORY AUTHORITY STATE OF NEW YORK DASNY NEW YORK CITY CO (Continued) **1019327949**

Exporter of Spent Lead Acid Batteries: No
Recycler Activity Without Storage: No
Manifest Broker: No
Sub-Part P Indicator: No

Hazardous Waste Summary:
Waste Code: D008
Waste Description: Lead

Waste Code: D009
Waste Description: Mercury

Handler - Owner Operator:
Owner/Operator Indicator: Owner
Owner/Operator Name: DASNY
Legal Status: State
Date Became Current: 19740101
Date Ended Current: Not reported
Owner/Operator Address: 28 LIBERTY ST 54TH FLR
Owner/Operator City,State,Zip: NEW YORK, NY 10005
Owner/Operator Telephone: 212-573-2000
Owner/Operator Telephone Ext: 5090
Owner/Operator Fax: Not reported
Owner/Operator Email: MSTABULA@DASNY.ORG

Owner/Operator Indicator: Operator
Owner/Operator Name: CUNY NEW YORK CITY COLLEGE OF TECHNOLOGY
Legal Status: State
Date Became Current: 19640101
Date Ended Current: Not reported
Owner/Operator Address: 300 JAY STREET
Owner/Operator City,State,Zip: BROOKLYN, NY 11201
Owner/Operator Telephone: 718-260-5500
Owner/Operator Telephone Ext: Not reported
Owner/Operator Fax: Not reported
Owner/Operator Email: LVENEGAS@CITYTECH.CUNY.EDU

Owner/Operator Indicator: Owner
Owner/Operator Name: DASNY
Legal Status: State
Date Became Current: 19740101
Date Ended Current: Not reported
Owner/Operator Address: 1 PENNSYLVANIA PLZ
Owner/Operator City,State,Zip: NEW YORK, NY 10119
Owner/Operator Telephone: 212-573-2000
Owner/Operator Telephone Ext: Not reported
Owner/Operator Fax: Not reported
Owner/Operator Email: Not reported

Owner/Operator Indicator: Operator
Owner/Operator Name: CUNY NEW YORK CITY COLLEGE OF TECHNOLOGY
Legal Status: State
Date Became Current: 19640101
Date Ended Current: Not reported
Owner/Operator Address: Not reported

DORMITORY AUTHORITY STATE OF NEW YORK DASNY NEW YORK CITY CO (Continued) **1019327949**

Owner/Operator City,State,Zip: Not reported
Owner/Operator Telephone: Not reported
Owner/Operator Telephone Ext: Not reported
Owner/Operator Fax: Not reported
Owner/Operator Email: Not reported

Owner/Operator Indicator: Owner
Owner/Operator Name: DASNY
Legal Status: State
Date Became Current: 19740101
Date Ended Current: Not reported
Owner/Operator Address: ONE PENN PLAZA
Owner/Operator City,State,Zip: NEW YORK, NY 10119
Owner/Operator Telephone: 212-573-2000
Owner/Operator Telephone Ext: 5090
Owner/Operator Fax: Not reported
Owner/Operator Email: MSTABULA@DASNY.ORG

Owner/Operator Indicator: Owner
Owner/Operator Name: DASNY
Legal Status: State
Date Became Current: 19740101
Date Ended Current: Not reported
Owner/Operator Address: 28 LIBERTY STREET
Owner/Operator City,State,Zip: NEW YORK, NY 10005
Owner/Operator Telephone: 212-573-2000
Owner/Operator Telephone Ext: 5090
Owner/Operator Fax: Not reported
Owner/Operator Email: MSTABULA@DASNY.ORG

Owner/Operator Indicator: Operator
Owner/Operator Name: CUNY NEW YORK CITY COLLEGE OF TECHNOLOGY
Legal Status: State
Date Became Current: 19640101
Date Ended Current: Not reported
Owner/Operator Address: 300 JAY ST
Owner/Operator City,State,Zip: BROOKLYN, NY 11201
Owner/Operator Telephone: 718-260-5500
Owner/Operator Telephone Ext: Not reported
Owner/Operator Fax: Not reported
Owner/Operator Email: LVENEGAS@CITYTECH.CUNY.EDU

Owner/Operator Indicator: Operator
Owner/Operator Name: CUNY NEW YORK CITY COLLEGE OF TECHNOLOGY
Legal Status: State
Date Became Current: 19640101
Date Ended Current: Not reported
Owner/Operator Address: Not reported
Owner/Operator City,State,Zip: Not reported
Owner/Operator Telephone: Not reported
Owner/Operator Telephone Ext: Not reported
Owner/Operator Fax: Not reported
Owner/Operator Email: Not reported

Owner/Operator Indicator: Operator
Owner/Operator Name: CUNY NEW YORK CITY COLLEGE OF TECHNOLOGY
Legal Status: State

DORMITORY AUTHORITY STATE OF NEW YORK DASNY NEW YORK CITY CO (Continued) **1019327949**

Date Became Current: 19640101
Date Ended Current: Not reported
Owner/Operator Address: 300 JAY STREET
Owner/Operator City,State,Zip: BROOKLYN, NY 11201
Owner/Operator Telephone: 718-260-5500
Owner/Operator Telephone Ext: Not reported
Owner/Operator Fax: Not reported
Owner/Operator Email: LVENEGAS@CITYTECH.CUNY.EDU

Owner/Operator Indicator: Owner
Owner/Operator Name: DASNY
Legal Status: State
Date Became Current: 19740101
Date Ended Current: Not reported
Owner/Operator Address: 1 PENNSYLVANIA PLZ
Owner/Operator City,State,Zip: NEW YORK, NY 10119
Owner/Operator Telephone: 212-573-2000
Owner/Operator Telephone Ext: Not reported
Owner/Operator Fax: Not reported
Owner/Operator Email: Not reported

Historic Generators:
Receive Date: 20160803
Handler Name: DORMITORY AUTHORITY STATE OF NEW YORK DASNY NEW YORK CITY COLLEGE OF TECHNOLOGY
Federal Waste Generator Description: Not a generator, verified
State District Owner: Ny
Large Quantity Handler of Universal Waste: No
Recognized Trader Importer: No
Recognized Trader Exporter: No
Spent Lead Acid Battery Importer: No
Spent Lead Acid Battery Exporter: No
Current Record: No
Non Storage Recycler Activity: Not reported
Electronic Manifest Broker: Not reported

Receive Date: 20200715
Handler Name: DORMITORY AUTHORITY STATE OF NEW YORK DASNY NEW YORK CITY COLLEGE OF TECHNOLOGY
Federal Waste Generator Description: Small Quantity Generator
State District Owner: Ny
Large Quantity Handler of Universal Waste: No
Recognized Trader Importer: No
Recognized Trader Exporter: No
Spent Lead Acid Battery Importer: No
Spent Lead Acid Battery Exporter: No
Current Record: No
Non Storage Recycler Activity: No
Electronic Manifest Broker: No

Receive Date: 20211013
Handler Name: DASNY - NEW YORK CITY COLLEGE OF TECHNOLOGY
Federal Waste Generator Description: Small Quantity Generator
State District Owner: Ny
Large Quantity Handler of Universal Waste: No
Recognized Trader Importer: No
Recognized Trader Exporter: No

DORMITORY AUTHORITY STATE OF NEW YORK DASNY NEW YORK CITY CO (Continued) 1019327949

Spent Lead Acid Battery Importer: No
Spent Lead Acid Battery Exporter: No
Current Record: No
Non Storage Recycler Activity: No
Electronic Manifest Broker: No

Receive Date: 20220124
Handler Name: DORMITORY AUTHORITY STATE OF NEW YORK DASNY NEW YORK CITY COLLEGE OF TECHNOLOGY
Federal Waste Generator Description: Small Quantity Generator
State District Owner: Ny
Large Quantity Handler of Universal Waste: No
Recognized Trader Importer: No
Recognized Trader Exporter: No
Spent Lead Acid Battery Importer: No
Spent Lead Acid Battery Exporter: No
Current Record: Yes
Non Storage Recycler Activity: No
Electronic Manifest Broker: No

Receive Date: 20160617
Handler Name: DORMITORY AUTHORITY STATE OF NEW YORK DASNY NEW YORK CITY COLLEGE OF TECHNOLOGY
Federal Waste Generator Description: Small Quantity Generator
State District Owner: Ny
Large Quantity Handler of Universal Waste: No
Recognized Trader Importer: No
Recognized Trader Exporter: No
Spent Lead Acid Battery Importer: No
Spent Lead Acid Battery Exporter: No
Current Record: No
Non Storage Recycler Activity: Not reported
Electronic Manifest Broker: Not reported

List of NAICS Codes and Descriptions:
NAICS Code: 61131
NAICS Description: COLLEGES, UNIVERSITIES, AND PROFESSIONAL SCHOOLS

Facility Has Received Notices of Violations:
Violations: No Violations Found

Evaluation Action Summary:
Evaluations: No Evaluations Found

V337 NYCDEP NY MANIFEST 1009235568
East NORTH PORTLAND/FLUSHING N/A
1/8-1/4 BROOKLYN, NY
0.249 mi.
1314 ft. Site 6 of 7 in cluster V

Relative:
Lower

Actual:
12 ft.

NY MANIFEST:
Name: NYCDEP
Address: NORTH PORTLAND/FLUSHING
City,State,Zip: BROOKLYN, NY
Country: USA

NYCDEP (Continued) **1009235568**

EPA ID: NYP007660305
Facility Status: Not reported
Location Address 1: NORTH PORTLAND/FLUSHING
Code: BP
Location Address 2: Not reported
Total Tanks: Not reported
Location City: BROOKLYN
Location State: NY
Location Zip: Not reported
Location Zip 4: Not reported

NY MANIFEST:
EPAID: NYP007660305
Mailing Name: NYCDEP
Mailing Contact: CHRIS HAAS
Mailing Address 1: 59-17 JUNCTION BLVD
Mailing Address 2: Not reported
Mailing City: FLUSHING
Mailing State: NY
Mailing Zip: 11373
Mailing Zip 4: Not reported
Mailing Country: USA
Mailing Phone: 7185954661

R338 **NYCTA - JAY STREET SUBSTATION** **RCRA-VSQG** **1000132816**
West **212 JAY ST** **NY Spills** **NYD982279382**
1/8-1/4 **BROOKLYN, NY 11201** **FINDS**
0.249 mi. **ECHO**
1317 ft. **Site 4 of 4 in cluster R** **NY MANIFEST**
NJ MANIFEST

Relative:
Higher

Actual:
59 ft.

RCRA Listings:
Date Form Received by Agency: 20070101
Handler Name: Nycta - Jay Street Substation
Handler Address: 212 JAY ST
Handler City,State,Zip: BROOKLYN, NY 11201
EPA ID: NYD982279382
Contact Name: JAMES CRANDALL
Contact Address: JAY ST ROOM 819
Contact City,State,Zip: BROOKLYN, NY 11201
Contact Telephone: 718-243-4581
Contact Fax: Not reported
Contact Email: Not reported
Contact Title: Not reported
EPA Region: 02
Land Type: Other
Federal Waste Generator Description: Conditionally Exempt Small Quantity Generator
Non-Notifier: Not reported
Biennial Report Cycle: Not reported
Accessibility: Not reported
Active Site Indicator: Handler Activities
State District Owner: Ny
State District: NYSDEC R2
Mailing Address: JAY ST ROOM 819
Mailing City,State,Zip: BROOKLYN, NY 11201
Owner Name: New York City Transit
Owner Type: Other

NYCTA - JAY STREET SUBSTATION (Continued) **1000132816**

Operator Name:	New York City Transit
Operator Type:	Other
Short-Term Generator Activity:	No
Importer Activity:	No
Mixed Waste Generator:	No
Transporter Activity:	No
Transfer Facility Activity:	No
Recycler Activity with Storage:	No
Small Quantity On-Site Burner Exemption:	No
Smelting Melting and Refining Furnace Exemption:	No
Underground Injection Control:	No
Off-Site Waste Receipt:	No
Universal Waste Indicator:	No
Universal Waste Destination Facility:	No
Federal Universal Waste:	No
Active Site State-Reg Handler:	---
Federal Facility Indicator:	Not reported
Hazardous Secondary Material Indicator:	NN
Sub-Part K Indicator:	Not reported
2018 GPRA Permit Baseline:	Not on the Baseline
2018 GPRA Renewals Baseline:	Not on the Baseline
202 GPRA Corrective Action Baseline:	No
Subject to Corrective Action Universe:	No
Non-TSDFs Where RCRA CA has Been Imposed Universe:	No
Corrective Action Priority Ranking:	No NCAPS ranking
Environmental Control Indicator:	No
Institutional Control Indicator:	No
Human Exposure Controls Indicator:	N/A
Groundwater Controls Indicator:	N/A
Significant Non-Complier Universe:	No
Unaddressed Significant Non-Complier Universe:	No
Addressed Significant Non-Complier Universe:	No
Significant Non-Complier With a Compliance Schedule Universe:	No
Financial Assurance Required:	Not reported
Handler Date of Last Change:	20150414
Recognized Trader-Importer:	No
Recognized Trader-Exporter:	No
Importer of Spent Lead Acid Batteries:	No
Exporter of Spent Lead Acid Batteries:	No
Recycler Activity Without Storage:	Not reported
Manifest Broker:	Not reported
Sub-Part P Indicator:	No

Hazardous Waste Summary:

Waste Code:	D000
Waste Description:	Not Defined

Handler - Owner Operator:

Owner/Operator Indicator:	Owner
Owner/Operator Name: NEW YORK CITY TRANSIT	
Legal Status:	Other
Date Became Current:	20010101
Date Ended Current:	Not reported
Owner/Operator Address:	370 JAY ST ROOM 819
Owner/Operator City,State,Zip:	BROOKLYN, NY 11201

NYCTA - JAY STREET SUBSTATION (Continued) **1000132816**

Owner/Operator Telephone: 718-243-4581
Owner/Operator Telephone Ext: Not reported
Owner/Operator Fax: Not reported
Owner/Operator Email: Not reported

Owner/Operator Indicator: Owner
Owner/Operator Name: NEW YORK CITY TRANSIT
Legal Status: Other
Date Became Current: Not reported
Date Ended Current: Not reported
Owner/Operator Address: 370 JAY ST ROOM 819
Owner/Operator City,State,Zip: BROOKLYN, NY 11201
Owner/Operator Telephone: 718-243-4581
Owner/Operator Telephone Ext: Not reported
Owner/Operator Fax: Not reported
Owner/Operator Email: Not reported

Owner/Operator Indicator: Operator
Owner/Operator Name: NEW YORK CITY TRANSIT
Legal Status: Other
Date Became Current: 20010101
Date Ended Current: Not reported
Owner/Operator Address: 370 JAY ST ROOM 819
Owner/Operator City,State,Zip: BROOKLYN, NY 11201
Owner/Operator Telephone: 718-243-4581
Owner/Operator Telephone Ext: Not reported
Owner/Operator Fax: Not reported
Owner/Operator Email: Not reported

Historic Generators:
Receive Date: 19990708
Handler Name: NYCTA - JAY STREET SUBSTATION
Federal Waste Generator Description: Not a generator, verified
State District Owner: Ny
Large Quantity Handler of Universal Waste: No
Recognized Trader Importer: No
Recognized Trader Exporter: No
Spent Lead Acid Battery Importer: No
Spent Lead Acid Battery Exporter: No
Current Record: No
Non Storage Recycler Activity: Not reported
Electronic Manifest Broker: Not reported

Receive Date: 20060101
Handler Name: NYCTA - JAY STREET SUBSTATION
Federal Waste Generator Description: Not a generator, verified
State District Owner: Ny
Large Quantity Handler of Universal Waste: No
Recognized Trader Importer: No
Recognized Trader Exporter: No
Spent Lead Acid Battery Importer: No
Spent Lead Acid Battery Exporter: No
Current Record: No
Non Storage Recycler Activity: Not reported
Electronic Manifest Broker: Not reported

Receive Date: 20070101

NYCTA - JAY STREET SUBSTATION (Continued) **1000132816**

Handler Name: NYCTA - JAY STREET SUBSTATION
Federal Waste Generator Description: Conditionally Exempt Small Quantity Generator
State District Owner: Ny
Large Quantity Handler of Universal Waste: No
Recognized Trader Importer: No
Recognized Trader Exporter: No
Spent Lead Acid Battery Importer: No
Spent Lead Acid Battery Exporter: No
Current Record: Yes
Non Storage Recycler Activity: Not reported
Electronic Manifest Broker: Not reported

Receive Date: 19871116
Handler Name: NYCTA - JAY STREET SUBSTATION
Federal Waste Generator Description: Large Quantity Generator
State District Owner: Ny
Large Quantity Handler of Universal Waste: No
Recognized Trader Importer: No
Recognized Trader Exporter: No
Spent Lead Acid Battery Importer: No
Spent Lead Acid Battery Exporter: No
Current Record: No
Non Storage Recycler Activity: Not reported
Electronic Manifest Broker: Not reported

Receive Date: 20011207
Handler Name: NYCTA - JAY STREET SUBSTATION
Federal Waste Generator Description: Small Quantity Generator
State District Owner: Ny
Large Quantity Handler of Universal Waste: No
Recognized Trader Importer: No
Recognized Trader Exporter: No
Spent Lead Acid Battery Importer: No
Spent Lead Acid Battery Exporter: No
Current Record: No
Non Storage Recycler Activity: Not reported
Electronic Manifest Broker: Not reported

List of NAICS Codes and Descriptions:
NAICS Codes: No NAICS Codes Found

Has the Facility Received Notices of Violations:
Found Violation: No
Agency Which Determined Violation: Not reported
Violation Short Description: Not reported
Date Violation was Determined: Not reported
Actual Return to Compliance Date: Not reported
Return to Compliance Qualifier: Not reported
Violation Responsible Agency: Not reported
Scheduled Compliance Date: Not reported
Enforcement Identifier: Not reported
Date of Enforcement Action: Not reported
Enforcement Responsible Agency: Not reported
Enforcement Docket Number: Not reported
Enforcement Attorney: Not reported
Corrective Action Component: Not reported

NYCTA - JAY STREET SUBSTATION (Continued) **1000132816**

Appeal Initiated Date:	Not reported
Appeal Resolution Date:	Not reported
Disposition Status Date:	Not reported
Disposition Status:	Not reported
Disposition Status Description:	Not reported
Consent/Final Order Sequence Number:	Not reported
Consent/Final Order Respondent Name:	Not reported
Consent/Final Order Lead Agency:	Not reported
Enforcement Type:	Not reported
Enforcement Responsible Person:	Not reported
Enforcement Responsible Sub-Organization:	Not reported
SEP Sequence Number:	Not reported
SEP Expenditure Amount:	Not reported
SEP Scheduled Completion Date:	Not reported
SEP Actual Date:	Not reported
SEP Defaulted Date:	Not reported
SEP Type:	Not reported
SEP Type Description:	Not reported
Proposed Amount:	Not reported
Final Monetary Amount:	Not reported
Paid Amount:	Not reported
Final Count:	Not reported
Final Amount:	Not reported

Evaluation Action Summary:

Evaluation Date:	19960717
Evaluation Responsible Agency:	State
Found Violation:	No
Evaluation Type Description:	COMPLIANCE EVALUATION INSPECTION ON-SITE
Evaluation Responsible Person Identifier:	NYADS
Evaluation Responsible Sub-Organization:	R2
Actual Return to Compliance Date:	Not reported
Scheduled Compliance Date:	Not reported
Date of Request:	Not reported
Date Response Received:	Not reported
Request Agency:	Not reported
Former Citation:	Not reported

SPILLS:

Name:	VAULT V2113
Address:	212 JAY ST
City,State,Zip:	BROOKLYN, NY
Spill Number/Closed Date:	0004303 / 2001-10-17
Facility ID:	0004303
Facility Type:	ER
DER Facility ID:	252260
Site ID:	312871
DEC Region:	2
Spill Cause:	Equipment Failure
Spill Class:	C4
SWIS:	2401
Spill Date:	2000-07-10
Investigator:	JHOCONNE
Referred To:	Not reported
Reported to Dept:	2000-07-10

NYCTA - JAY STREET SUBSTATION (Continued) **1000132816**

CID:	397
Water Affected:	Not reported
Spill Source:	Commercial/Industrial
Spill Notifier:	Responsible Party
Cleanup Ceased:	Not reported
Cleanup Meets Std:	False
Last Inspection:	Not reported
Recommended Penalty:	False
UST Trust:	False
Remediation Phase:	0
Date Entered In Computer:	2000-07-10
Spill Record Last Update:	2001-10-17
Spiller Name:	Not reported
Spiller Company:	CON EDISON
Spiller Address:	4 IRVING PLACE
Spiller Company:	001
Contact Name:	CALLER
DEC Memo:	"
	Not reported
	Not reported
	Not reported
	Not reported
	Not reported
	Not reported
	Not reported
	Not reported
	Not reported
	Not reported
	Not reported
	Not reported
	Not reported
Remarks:	"
	Not reported

All Materials:

Site ID:	312871
Operable Unit ID:	825533
Operable Unit:	01
Material ID:	549044
Material Code:	0541A
Material Name:	dielectric fluid
Case No.:	Not reported
Material FA:	Petroleum
Quantity:	2.00
Units:	G
Recovered:	.00
Resource Affected:	Soil
Oxygenate:	Not reported

FINDS:

Registry ID: 110004419594

Click Here for FRS Facility Detail Report:

Environmental Interest/Information System:

RCRAInfo is a national information system that supports the Resource Conservation and Recovery Act (RCRA) program through the tracking of

NYCTA - JAY STREET SUBSTATION (Continued) **1000132816**

events and activities related to facilities that generate, transport, and treat, store, or dispose of hazardous waste. RCRAInfo allows RCRA program staff to track the notification, permit, compliance, and corrective action activities required under RCRA.

Click this hyperlink while viewing on your computer to access additional FINDS: detail in the EDR Site Report.

ECHO:

Envid:	1000132816
Registry ID:	110004419594
DFR URL:	http://echo.epa.gov/detailed-facility-report?fid=110004419594
Name:	NYCTA - JAY STREET SUBSTATION
Address:	212 JAY ST
City,State,Zip:	BROOKLYN, NY 11201

NY MANIFEST:

Name:	NYCTA
Address:	212 JAY ST
City,State,Zip:	BROOKLYN, NY 11201
Country:	USA
EPA ID:	NYD982279382
Facility Status:	Not reported
Location Address 1:	212 JAY ST
Code:	BP
Location Address 2:	Not reported
Total Tanks:	Not reported
Location City:	BROOKLYN
Location State:	NY
Location Zip:	11201
Location Zip 4:	Not reported

NY MANIFEST:

EPAID:	NYD982279382
Mailing Name:	NYCTA
Mailing Contact:	N/S
Mailing Address 1:	370 JAY ST
Mailing Address 2:	Not reported
Mailing City:	BROOKLYN
Mailing State:	NY
Mailing Zip:	11201
Mailing Zip 4:	Not reported
Mailing Country:	USA
Mailing Phone:	5165677600

NY MANIFEST:

Document ID:	Not reported
Manifest Status:	Not reported
seq:	Not reported
Year:	2018
Trans1 State ID:	NJ0000027193
Trans2 State ID:	Not reported
Generator Ship Date:	07/09/2010
Trans1 Recv Date:	07/09/2010
Trans2 Recv Date:	Not reported
TSD Site Recv Date:	07/09/2010
Part A Recv Date:	Not reported

NYCTA - JAY STREET SUBSTATION (Continued) **1000132816**

Part B Recv Date:	Not reported
Generator EPA ID:	NYD982279382
Trans1 EPA ID:	Not reported
Trans2 EPA ID:	Not reported
TSDF ID 1:	NJD002200046
TSDF ID 2:	Not reported
Manifest Tracking Number:	001053807GBF
Import Indicator:	N
Export Indicator:	N
Discr Quantity Indicator:	N
Discr Type Indicator:	N
Discr Residue Indicator:	N
Discr Partial Reject Indicator:	N
Discr Full Reject Indicator:	N
Manifest Ref Number:	Not reported
Alt Facility RCRA ID:	Not reported
Alt Facility Sign Date:	Not reported
MGMT Method Type Code:	H141
Waste Code:	Not reported
Waste Code:	Not reported
Waste Code:	Not reported
Waste Code:	Not reported
Waste Code:	Not reported
Waste Code:	Not reported
Quantity:	415
Units:	P - Pounds
Number of Containers:	2
Container Type:	DM - Metal drums, barrels
Handling Method:	T Chemical, physical, or biological treatment.
Specific Gravity:	1
Waste Code:	D008
Waste Code 1_2:	Not reported
Waste Code 1_3:	Not reported
Waste Code 1_4:	Not reported
Waste Code 1_5:	Not reported
Waste Code 1_6:	Not reported

NJ MANIFEST:

EPA Id:	NYD982279382
Mail Address:	212 JAY ST.
Mail City/State/Zip:	BROOKLYN 11201
Facility Phone:	7183304581
Emergency Phone:	7183304581
Contact:	Not reported
Comments:	Not reported
SIC Code:	Not reported
County:	00
Municipal:	00
Previous EPA Id:	Not reported
Gen Flag:	X
Trans Flag:	Not reported
TSDF Flag:	Not reported
Name Change:	Not reported
Date Change:	000000

Manifest:

NYCTA - JAY STREET SUBSTATION (Continued) **1000132816**

Manifest Number:	NJA5311573
EPA ID:	NYD982279382
Date Shipped:	05/25/2006
TSDF EPA ID:	NJD002200046
Transporter EPA ID:	NJ0000027193
Transporter 2 EPA ID:	Not reported
Transporter 3 EPA ID:	Not reported
Transporter 4 EPA ID:	Not reported
Transporter 5 EPA ID:	Not reported
Transporter 6 EPA ID:	Not reported
Transporter 7 EPA ID:	Not reported
Transporter 8 EPA ID:	Not reported
Transporter 9 EPA ID:	Not reported
Transporter 10 EPA ID:	Not reported
Date Trans1 Transported Waste:	05/25/2006
Date Trans2 Transported Waste:	Not reported
Date Trans3 Transported Waste:	Not reported
Date Trans4 Transported Waste:	Not reported
Date Trans5 Transported Waste:	Not reported
Date Trans6 Transported Waste:	Not reported
Date Trans7 Transported Waste:	Not reported
Date Trans8 Transported Waste:	Not reported
Date Trans9 Transported Waste:	Not reported
Date Trans10 Transported Waste:	Not reported
Date TSDF Received Waste:	05/25/2006
TSDF EPA Facility Name:	Not reported
QTY Units:	Not reported
Transporter SEQ ID:	Not reported
Transporter-1 Date:	Not reported
Waste SEQ ID:	Not reported
Waste Type Code 2:	Not reported
Waste Type Code 3:	Not reported
Waste Type Code 4:	Not reported
Waste Type Code 5:	Not reported
Waste Type Code 6:	Not reported
Date Accepted:	Not reported
Manifest Discrepancy Type:	Not reported
Data Entry Number:	07120621
Was Load Rejected:	BROOKLYN 11201
Reason Load Was Rejected:	Not reported

Manifest Number:	001053807GBF
EPA ID:	NYD982279382
Date Shipped:	07/09/2010
TSDF EPA ID:	NJD002200046
Transporter EPA ID:	NJ0000027193
Transporter 2 EPA ID:	Not reported
Transporter 3 EPA ID:	Not reported
Transporter 4 EPA ID:	Not reported
Transporter 5 EPA ID:	Not reported
Transporter 6 EPA ID:	Not reported
Transporter 7 EPA ID:	Not reported
Transporter 8 EPA ID:	Not reported
Transporter 9 EPA ID:	Not reported
Transporter 10 EPA ID:	Not reported
Date Trans1 Transported Waste:	07/09/2010
Date Trans2 Transported Waste:	Not reported

NYCTA - JAY STREET SUBSTATION (Continued) **1000132816**

Date Trans3 Transported Waste:	Not reported
Date Trans4 Transported Waste:	Not reported
Date Trans5 Transported Waste:	Not reported
Date Trans6 Transported Waste:	Not reported
Date Trans7 Transported Waste:	Not reported
Date Trans8 Transported Waste:	Not reported
Date Trans9 Transported Waste:	Not reported
Date Trans10 Transported Waste:	Not reported
Date TSDF Received Waste:	07/09/2010
TSDF EPA Facility Name:	Not reported
QTY Units:	Not reported
Transporter SEQ ID:	Not reported
Transporter-1 Date:	Not reported
Waste SEQ ID:	Not reported
Waste Type Code 2:	Not reported
Waste Type Code 3:	Not reported
Waste Type Code 4:	Not reported
Waste Type Code 5:	Not reported
Waste Type Code 6:	Not reported
Date Accepted:	Not reported
Manifest Discrepancy Type:	Not reported
Data Entry Number:	Not reported
Was Load Rejected:	BROOKLYN 11201
Reason Load Was Rejected:	Not reported

Waste:

Manifest Year:	Not reported
Waste Code:	D008
Hand Code:	H141
Quantity:	415 P

---

339 **CON EDISON MANHOLE: 1963** **RCRA NonGen / NLR** **1016960509**
SE **62 ST EDWARDS ST** **NY MANIFEST** **NYP004325031**
1/8-1/4 **BROOKLYN, NY 11205**
0.249 mi.
1317 ft.

Relative:
Higher

Actual:
22 ft.

RCRA Listings:

Date Form Received by Agency:	20130805
Handler Name:	Con Edison Manhole: 1963
Handler Address:	62 ST EDWARDS ST
Handler City,State,Zip:	BROOKLYN, NY 11205
EPA ID:	NYP004325031
Contact Name:	KENNETH QUEST
Contact Address:	Not reported
Contact City,State,Zip:	Not reported
Contact Telephone:	718-666-4512
Contact Fax:	Not reported
Contact Email:	Not reported
Contact Title:	OPERATING SUPERVISOR
EPA Region:	02
Land Type:	Private
Federal Waste Generator Description:	Not a generator, verified
Non-Notifier:	Not reported
Biennial Report Cycle:	Not reported

CON EDISON MANHOLE: 1963 (Continued) **1016960509**

Accessibility:	Not reported
Active Site Indicator:	Not reported
State District Owner:	Ny
State District:	NYSDEC R2
Mailing Address:	IRVING PL, RM 828
Mailing City,State,Zip:	NEW YORK, NY 10003
Owner Name:	Not reported
Owner Type:	Not reported
Operator Name:	Not reported
Operator Type:	Not reported
Short-Term Generator Activity:	No
Importer Activity:	No
Mixed Waste Generator:	No
Transporter Activity:	No
Transfer Facility Activity:	No
Recycler Activity with Storage:	No
Small Quantity On-Site Burner Exemption:	No
Smelting Melting and Refining Furnace Exemption:	No
Underground Injection Control:	No
Off-Site Waste Receipt:	No
Universal Waste Indicator:	No
Universal Waste Destination Facility:	No
Federal Universal Waste:	No
Active Site State-Reg Handler:	---
Federal Facility Indicator:	Not reported
Hazardous Secondary Material Indicator:	NN
Sub-Part K Indicator:	Not reported
2018 GPRA Permit Baseline:	Not on the Baseline
2018 GPRA Renewals Baseline:	Not on the Baseline
202 GPRA Corrective Action Baseline:	No
Subject to Corrective Action Universe:	No
Non-TSDFs Where RCRA CA has Been Imposed Universe:	No
Corrective Action Priority Ranking:	No NCAPS ranking
Environmental Control Indicator:	No
Institutional Control Indicator:	No
Human Exposure Controls Indicator:	N/A
Groundwater Controls Indicator:	N/A
Significant Non-Complier Universe:	No
Unaddressed Significant Non-Complier Universe:	No
Addressed Significant Non-Complier Universe:	No
Significant Non-Complier With a Compliance Schedule Universe:	No
Financial Assurance Required:	Not reported
Handler Date of Last Change:	20140701
Recognized Trader-Importer:	No
Recognized Trader-Exporter:	No
Importer of Spent Lead Acid Batteries:	No
Exporter of Spent Lead Acid Batteries:	No
Recycler Activity Without Storage:	Not reported
Manifest Broker:	Not reported
Sub-Part P Indicator:	No

Historic Generators:

Receive Date:	20130705
Handler Name:	CON EDISON MANHOLE: 1963
Federal Waste Generator Description:	Conditionally Exempt Small Quantity Generator
State District Owner:	Ny

CON EDISON MANHOLE: 1963 (Continued) **1016960509**

Large Quantity Handler of Universal Waste:	No
Recognized Trader Importer:	No
Recognized Trader Exporter:	No
Spent Lead Acid Battery Importer:	No
Spent Lead Acid Battery Exporter:	No
Current Record:	No
Non Storage Recycler Activity:	Not reported
Electronic Manifest Broker:	Not reported

Receive Date:	20130805
Handler Name:	CON EDISON MANHOLE: 1963
Federal Waste Generator Description:	Not a generator, verified
State District Owner:	Ny
Large Quantity Handler of Universal Waste:	No
Recognized Trader Importer:	No
Recognized Trader Exporter:	No
Spent Lead Acid Battery Importer:	No
Spent Lead Acid Battery Exporter:	No
Current Record:	Yes
Non Storage Recycler Activity:	Not reported
Electronic Manifest Broker:	Not reported

List of NAICS Codes and Descriptions:

NAICS Codes:	No NAICS Codes Found

Facility Has Received Notices of Violations:

Violations:	No Violations Found

Evaluation Action Summary:

Evaluations:	No Evaluations Found

NY MANIFEST:

Name:	CON EDISON
Address:	62 ST EDWARDS ST
City,State,Zip:	BROOKLYN, NY 11205
Country:	USA
EPA ID:	NYP004325031
Facility Status:	Not reported
Location Address 1:	NEC OF ST EDWARD ST & AUBUR PL
Code:	BP
Location Address 2:	Not reported
Total Tanks:	Not reported
Location City:	BROOKLYN
Location State:	NY
Location Zip:	11205
Location Zip 4:	Not reported

NY MANIFEST:

EPAID:	NYP004325031
Mailing Name:	CON EDISON
Mailing Contact:	CON EDISON
Mailing Address 1:	4 IRVING PLACE 15TH FLOOR
Mailing Address 2:	Not reported
Mailing City:	NEW YORK
Mailing State:	NY

CON EDISON MANHOLE: 1963 (Continued) **1016960509**

Mailing Zip:	10003
Mailing Zip 4:	Not reported
Mailing Country:	USA
Mailing Phone:	2124603770

NY MANIFEST:

Document ID:	Not reported
Manifest Status:	Not reported
seq:	Not reported
Year:	2018
Trans1 State ID:	NJD003812047
Trans2 State ID:	NJD003812047
Generator Ship Date:	07/05/2013
Trans1 Recv Date:	07/05/2013
Trans2 Recv Date:	07/08/2013
TSD Site Recv Date:	07/08/2013
Part A Recv Date:	Not reported
Part B Recv Date:	Not reported
Generator EPA ID:	NYP004325031
Trans1 EPA ID:	Not reported
Trans2 EPA ID:	Not reported
TSDF ID 1:	NJD991291105
TSDF ID 2:	Not reported
Manifest Tracking Number:	002084372GBF
Import Indicator:	N
Export Indicator:	N
Discr Quantity Indicator:	N
Discr Type Indicator:	N
Discr Residue Indicator:	N
Discr Partial Reject Indicator:	N
Discr Full Reject Indicator:	N
Manifest Ref Number:	Not reported
Alt Facility RCRA ID:	Not reported
Alt Facility Sign Date:	Not reported
MGMT Method Type Code:	H110
Waste Code:	Not reported
Waste Code:	Not reported
Waste Code:	Not reported
Waste Code:	Not reported
Waste Code:	Not reported
Waste Code:	Not reported
Quantity:	150
Units:	G - Gallons (liquids only)* (8.3 pounds)
Number of Containers:	1
Container Type:	TT - Cargo tank, tank trucks
Handling Method:	T Chemical, physical, or biological treatment.
Specific Gravity:	1
Waste Code:	D008
Waste Code 1_2:	Not reported
Waste Code 1_3:	Not reported
Waste Code 1_4:	Not reported
Waste Code 1_5:	Not reported
Waste Code 1_6:	Not reported

V340 **CON EDISON MANHOLE: 60109** **RCRA NonGen / NLR** **1016451076**
East **FLUSHING AVE & N PORTLAND AVE** **NY MANIFEST** **NYP004301156**
1/8-1/4 **BROOKLYN, NY 11205**
0.250 mi.
1319 ft. **Site 7 of 7 in cluster V**

Relative: **Lower**

Actual: **12 ft.**

RCRA Listings:

Date Form Received by Agency:	20130512
Handler Name:	Con Edison Manhole: 60109
Handler Address:	FLUSHING AVE & N PORTLAND AVE
Handler City,State,Zip:	BROOKLYN, NY 11205
EPA ID:	NYP004301156
Contact Name:	ANTHONY SIGNORE
Contact Address:	Not reported
Contact City,State,Zip:	Not reported
Contact Telephone:	718-666-4714
Contact Fax:	Not reported
Contact Email:	Not reported
Contact Title:	GENERAL UTILITY WORKER L1-2
EPA Region:	02
Land Type:	Private
Federal Waste Generator Description:	Not a generator, verified
Non-Notifier:	Not reported
Biennial Report Cycle:	Not reported
Accessibility:	Not reported
Active Site Indicator:	Not reported
State District Owner:	Ny
State District:	NYSDEC R2
Mailing Address:	Not reported
Mailing City,State,Zip:	NEW YORK, NY 10003
Owner Name:	Not reported
Owner Type:	Not reported
Operator Name:	Not reported
Operator Type:	Not reported
Short-Term Generator Activity:	No
Importer Activity:	No
Mixed Waste Generator:	No
Transporter Activity:	No
Transfer Facility Activity:	No
Recycler Activity with Storage:	No
Small Quantity On-Site Burner Exemption:	No
Smelting Melting and Refining Furnace Exemption:	No
Underground Injection Control:	No
Off-Site Waste Receipt:	No
Universal Waste Indicator:	No
Universal Waste Destination Facility:	No
Federal Universal Waste:	No
Active Site State-Reg Handler:	---
Federal Facility Indicator:	Not reported
Hazardous Secondary Material Indicator:	NN
Sub-Part K Indicator:	Not reported
2018 GPRA Permit Baseline:	Not on the Baseline
2018 GPRA Renewals Baseline:	Not on the Baseline
202 GPRA Corrective Action Baseline:	No
Subject to Corrective Action Universe:	No
Non-TSDFs Where RCRA CA has Been Imposed Universe:	No
Corrective Action Priority Ranking:	No NCAPS ranking
Environmental Control Indicator:	No
Institutional Control Indicator:	No

CON EDISON MANHOLE: 60109 (Continued) **1016451076**

Human Exposure Controls Indicator:	N/A
Groundwater Controls Indicator:	N/A
Significant Non-Complier Universe:	No
Unaddressed Significant Non-Complier Universe:	No
Addressed Significant Non-Complier Universe:	No
Significant Non-Complier With a Compliance Schedule Universe:	No
Financial Assurance Required:	Not reported
Handler Date of Last Change:	20130910
Recognized Trader-Importer:	No
Recognized Trader-Exporter:	No
Importer of Spent Lead Acid Batteries:	No
Exporter of Spent Lead Acid Batteries:	No
Recycler Activity Without Storage:	Not reported
Manifest Broker:	Not reported
Sub-Part P Indicator:	No

Historic Generators:

Receive Date:	20130412
Handler Name:	CON EDISON MANHOLE: 60109
Federal Waste Generator Description:	Conditionally Exempt Small Quantity Generator
State District Owner:	Ny
Large Quantity Handler of Universal Waste:	No
Recognized Trader Importer:	No
Recognized Trader Exporter:	No
Spent Lead Acid Battery Importer:	No
Spent Lead Acid Battery Exporter:	No
Current Record:	No
Non Storage Recycler Activity:	Not reported
Electronic Manifest Broker:	Not reported

Receive Date:	20130512
Handler Name:	CON EDISON MANHOLE: 60109
Federal Waste Generator Description:	Not a generator, verified
State District Owner:	Ny
Large Quantity Handler of Universal Waste:	No
Recognized Trader Importer:	No
Recognized Trader Exporter:	No
Spent Lead Acid Battery Importer:	No
Spent Lead Acid Battery Exporter:	No
Current Record:	Yes
Non Storage Recycler Activity:	Not reported
Electronic Manifest Broker:	Not reported

List of NAICS Codes and Descriptions:

NAICS Codes:	No NAICS Codes Found

Facility Has Received Notices of Violations:

Violations:	No Violations Found

Evaluation Action Summary:

Evaluations:	No Evaluations Found

CON EDISON MANHOLE: 60109 (Continued) **1016451076**

NY MANIFEST:

Name:	CON EDISON
Address:	FLUSHING AVE & N PORTLAND AVE
City,State,Zip:	BROOKLYN, NY 11205
Country:	USA
EPA ID:	NYP004301156
Facility Status:	Not reported
Location Address 1:	SE COR FLUSHING & NORTLAND
Code:	BP
Location Address 2:	MH # 60109
Total Tanks:	Not reported
Location City:	BROOKLYN
Location State:	NY
Location Zip:	Not reported
Location Zip 4:	Not reported

NY MANIFEST:

EPAID:	NYP004301156
Mailing Name:	CON EDISON
Mailing Contact:	CON EDISON
Mailing Address 1:	4 IRVING PL 15TH FL
Mailing Address 2:	Not reported
Mailing City:	NEW YORK
Mailing State:	NY
Mailing Zip:	10003
Mailing Zip 4:	Not reported
Mailing Country:	USA
Mailing Phone:	2124603770

NY MANIFEST:

Document ID:	Not reported
Manifest Status:	Not reported
seq:	Not reported
Year:	2018
Trans1 State ID:	NJD003812047
Trans2 State ID:	Not reported
Generator Ship Date:	04/12/2013
Trans1 Recv Date:	04/12/2013
Trans2 Recv Date:	Not reported
TSD Site Recv Date:	04/15/2013
Part A Recv Date:	Not reported
Part B Recv Date:	Not reported
Generator EPA ID:	NYP004301156
Trans1 EPA ID:	Not reported
Trans2 EPA ID:	Not reported
TSDF ID 1:	NJD991291105
TSDF ID 2:	Not reported
Manifest Tracking Number:	002017226GBF
Import Indicator:	N
Export Indicator:	N
Discr Quantity Indicator:	N
Discr Type Indicator:	N
Discr Residue Indicator:	N
Discr Partial Reject Indicator:	N
Discr Full Reject Indicator:	N
Manifest Ref Number:	Not reported
Alt Facility RCRA ID:	Not reported

CON EDISON MANHOLE: 60109 (Continued) **1016451076**

Alt Facility Sign Date:	Not reported
MGMT Method Type Code:	H141
Waste Code:	Not reported
Waste Code:	Not reported
Waste Code:	Not reported
Waste Code:	Not reported
Waste Code:	Not reported
Waste Code:	Not reported
Quantity:	50
Units:	G - Gallons (liquids only)* (8.3 pounds)
Number of Containers:	1
Container Type:	TT - Cargo tank, tank trucks
Handling Method:	T Chemical, physical, or biological treatment.
Specific Gravity:	1
Waste Code:	D008
Waste Code 1_2:	Not reported
Waste Code 1_3:	Not reported
Waste Code 1_4:	Not reported
Waste Code 1_5:	Not reported
Waste Code 1_6:	Not reported

AD341 **APEX THERMOPLASTICS INC.** **NY SHWS** **S108146550**
NW **100-110 BRIDGE STREET** **NY HSWDS** **N/A**
1/4-1/2 **BROOKLYN, NY**
0.252 mi.
1332 ft. **Site 2 of 3 in cluster AD**

Relative:
Higher

Actual:
45 ft.

SHWS:

Name:	APEX THERMOPLASTICS INC.
Address:	100-110 BRIDGE STREET
City,State,Zip:	BROOKLYN, NY
Program:	HW
Site Code:	58472
Classification:	N
Region:	2
Acres:	1.000
HW Code:	224006
Record Add:	11/18/1999
Record Upd:	12/16/2003
Updated By:	kstang
Site Description:	The site did not qualify for addition to the Registry of Inactive Hazardous Disposal Sites. This site was listed in the Eckhardt subcommittee report as having had disposal from 1960-'79. An on-site inspection was carried out by DEC, Region 2 on April 29, 1980. The entire manufacturing buildiing is four stories high and there was a freight unloading area adjacent to the buildings and parking lot. Facility is bounded by Prospect Street and York Street. There appears to be no disposal ever practiced here.
Env Problem:	None known
Health Problem:	Not reported
Dump:	Not reported
Structure:	Not reported
Lagoon:	Not reported
Landfill:	Not reported
Pond:	Not reported
Disp Start:	Not reported
Disp Term:	Not reported

APEX THERMOPLASTICS INC. (Continued) **S108146550**

Lat/Long:	Not reported
Dell:	Not reported
Record Add:	Not reported
Record Upd:	Not reported
Updated By:	Not reported
Own Op:	Not reported
Sub Type:	Not reported
Owner Name:	Not reported
Owner Company:	Not reported
Owner Address:	Not reported
Owner Addr2:	Not reported
Owner City,St,Zip:	Not reported
Owner Country:	Not reported
HW Code:	Not reported
Waste Type:	Not reported
Waste Quantity:	Not reported
Waste Code:	Not reported
Crossref ID:	Not reported
Cross Ref Type Code:	Not reported
Cross Ref Type:	Not reported
Record Added Date:	Not reported
Record Updated:	Not reported
Updated By:	Not reported

HSWDS:

Facility ID:	Not reported
Region:	2
Facility Status:	Unknown
Owner Type:	U
Owner:	Unknown
Owner Address:	Unknown
Owner Phone:	Unknown
Operator Type:	Unknown
Operator:	Unknown
Operator:	Unknown
Operator Phone:	Unknown
EPA ID:	None
Registry:	D
Registry Site ID:	224006
RCRA Permitted:	Unknown
Site Code:	Municipal Landfill
Owner City State:	Not reported
Operator City State:	Not reported
Quadrange:	Unknown
Latitude:	Unknown
Longitude:	Unknown
Acres:	1.00
Operator Date:	1960
Close Date:	Unknown
Completed:	Unknown
Active:	Unknown
PCB's Disposed:	No
Pesticides Disposed:	No
Metals Disposed:	No
Asbestos Disposed:	No
Volatile Organic Compounds Disposed:	No
Semi Volatile Organic Compounds Disposed:	No

APEX THERMOPLASTICS INC. (Continued) **S108146550**

Analytical Info Exists for Air:	Not reported
Analytical Info Exists for Ground:	None
Analytical Info Exists for Surface:	Not reported
Analytical Info Exists for Sediments:	Not reported
Analytical Info Exists for Surface:	Not reported
Analytical Info Exists for Substance:	Not reported
Analytical Info Exists for Waste:	Not reported
Analytical Info Exists for Leachate:	Not reported
Analytical Info Exists for EP Toxicity:	Not reported
Analytical Info Exists for TCLP:	Not reported
Threat to Environment/Public Health:	Unknown
Surface Water Contamination:	Unknown
Surface Water Body Class:	Unknown
Groundwater Contamination:	Unknown
Groundwater Classification:	Unknown
Drinking Water Contamination:	Unknown
Drinking Water Supply is Active:	Unknown
Any Known Fish or Wildlife:	Unknown
Hazardous Exposure:	Unknown
Site Has Controlled Acess:	Unknown
Ambient Air Contamination:	Unknown
Direct Contact:	Unknown
EPA Hazardous Ranking System Score:	Unknown
Inventory:	F
Nefrap:	Not reported
Mailing:	Not reported
Tax Map No:	Not reported
Qualify:	0
Next Action:	Not reported
Agencies:	Not reported
Air:	Not reported
Building:	Not reported
Site Desc:	Not reported
Drink:	Not reported
Eptox:	Not reported
Fish:	Not reported
Ground:	Not reported
Ground Desc:	Not reported
Hazardous Threat:	Not reported
Haz Threat Desc:	Not reported
Leachate:	Not reported
Preparer:	Not reported
Sediment:	Not reported
Soil:	Not reported
Surface:	Not reported
Status:	Not reported
Surface Soil:	Not reported
Surface:	Not reported
TCLP:	Not reported
Waste:	Not reported

AD342 **APEX THERMOPLASTICS INC** **SEMS-ARCHIVE** **1003863760**
NW **100-110 BRIDGE ST** **NYD980528236**
1/4-1/2 **BROOKLYN, NY 11201**
0.252 mi.
1332 ft. **Site 3 of 3 in cluster AD**

Relative:
Higher

Actual:
45 ft.

SEMS Archive:

Site ID:	0201849
EPA ID:	NYD980528236
Name:	APEX THERMOPLASTICS INC
Address:	100-110 BRIDGE ST
Address 2:	Not reported
City,State,Zip:	BROOKLYN, NY 11201
Cong District:	14
FIPS Code:	36047
FF:	N
NPL:	Not on the NPL
Non NPL Status:	NFRAP-Site does not qualify for the NPL based on existing information

SEMS Archive Detail:

Region:	02
Site ID:	0201849
EPA ID:	NYD980528236
Site Name:	APEX THERMOPLASTICS INC
NPL:	N
FF:	N
OU:	00
Action Code:	VS
Action Name:	ARCH SITE
SEQ:	1
Start Date:	Not reported
Finish Date:	1981-01-01 05:00:00
Qual:	Not reported
Current Action Lead:	EPA Perf In-Hse

Region:	02
Site ID:	0201849
EPA ID:	NYD980528236
Site Name:	APEX THERMOPLASTICS INC
NPL:	N
FF:	N
OU:	00
Action Code:	PA
Action Name:	PA
SEQ:	1
Start Date:	Not reported
Finish Date:	1981-01-01 05:00:00
Qual:	N
Current Action Lead:	EPA Perf

Region:	02
Site ID:	0201849
EPA ID:	NYD980528236
Site Name:	APEX THERMOPLASTICS INC
NPL:	N
FF:	N
OU:	00
Action Code:	DS
Action Name:	DISCVRY
SEQ:	1

APEX THERMOPLASTICS INC (Continued) **1003863760**

Start Date: 1979-10-01 04:00:00
Finish Date: 1979-10-01 04:00:00
Qual: Not reported
Current Action Lead: EPA Perf

---

343 **MIL MED SUP AGE** **FUDS** **1024899296**
WNW **N/A**
1/4-1/2 **NO CITY, NY**
0.256 mi.
1351 ft.

Relative: **Higher**

Actual: **61 ft.**

FUDS:
EPA Region: 02
Installation ID: NY29799F125900
Congressional District Number: 10
Name: MIL MED SUP AGE
FUDS Number: C02NY0754
City: NO CITY
State: NY
County: KINGS
Object ID: 9839
USACE Division: NAD
USACE District: New England District (NAE)
Status: Properties without projects
Current Owner: LOCAL: CITY CITY OF NEW YORK
EMS Map Link: https://fudsportal.usace.army.mil/ems/inventory/map?id=59181
Eligibility: Eligible
Has Projects: No
NPL Status: Not reported
Project Required: No
Feature Description: The Military Medical Supply Agency (84 Sands Street) is located in the Borough of Brooklyn, Kings County, New York City, New York. The site was used to store medical supplies, testing laboratory, and office space.
Latitude: 40.69944444
Longitude: -73.98694444

---

344 **FRONT STREET STATION** **EDR MGP** **1008407889**
NNW **BRIDGE ST, FRONT ST, GOLD ST., AND YORK ST.** **N/A**
1/4-1/2 **BROOKLYN, NY 11201**
0.263 mi.
1391 ft.

Relative: **Higher**

Actual: **42 ft.**

Manufactured Gas Plants:
No additional information available

AB345
WNW
1/4-1/2
0.264 mi.
1396 ft.

MMSA NO. 3 BROOKLYN
NO CITY, NY
Site 5 of 5 in cluster AB

FUDS **1024899327**
N/A

Relative: Higher

Actual: 63 ft.

FUDS:

EPA Region:	02
Installation ID:	NY29799F891000
Congressional District Number:	10
Name:	MMSA NO. 3 BROOKLYN
FUDS Number:	C02NY1025
City:	NO CITY
State:	NY
County:	KINGS
Object ID:	8699
USACE Division:	NAD
USACE District:	New England District (NAE)
Status:	Properties without projects
Current Owner:	PRIV: PRIVATE WATCHTOWER BIBLE AND TRACT SOCIETY.
EMS Map Link:	https://fudsportal.usace.army.mil/ems/inventory/map?id=56173
Eligibility:	Eligible
Has Projects:	No
NPL Status:	Not reported
Project Required:	No
Feature Description:	The Navy used the first floor as a warehouse and the remaining seven floors were used for office space.
Latitude:	40.69916667
Longitude:	-73.98722222

346
ENE
1/4-1/2
0.283 mi.
1495 ft.

BNYDC INCINERATOR AREA
KENT AVE.
BROOKLYN, NY 11205

NY HSWDS **S108146250**
N/A

Relative: Lower

Actual: 5 ft.

HSWDS:

Facility ID:	HS2004
Region:	2
Facility Status:	Unknown
Owner Type:	Municipal
Owner:	NYC Economic Development Corp.
Owner Address:	161 Williams St. 16th S
Owner Phone:	(212)312-3752
Operator Type:	Puplic
Operator:	Brooklyn Navy Yard Dev. Cp.
Operator:	Brooklyn Navy Yard Dev. Cp.
Operator Phone:	(718)852-1441
EPA ID:	None
Registry:	Not on NYS Registry of Inactive Haz Waste Disposal Sites
Registry Site ID:	None
RCRA Permitted:	No
Site Code:	Industrial Site
Owner City State:	New York, NY 10038
Operator City State:	Brooklyn, NY 11205
Quadrange:	Brooklyn
Latitude:	40 41 58 N
Longitude:	73 58 35 W
Acres:	13.00
Operator Date:	1785

BNYDC INCINERATOR AREA (Continued) **S108146250**

Close Date:	1965
Completed:	5-other
Active:	No
PCB's Disposed:	Yes
Pesticides Disposed:	No
Metals Disposed:	Yes
Asbestos Disposed:	No
Volatile Organic Compounds Disposed:	Yes
Semi Volatile Organic Compounds Disposed:	Yes
Analytical Info Exists for Air:	Not reported
Analytical Info Exists for Ground:	Groundwater
Analytical Info Exists for Surface:	Not reported
Analytical Info Exists for Sediments:	Not reported
Analytical Info Exists for Surface:	Surface Soil
Analytical Info Exists for Substance:	Subsurface Soil
Analytical Info Exists for Waste:	Not reported
Analytical Info Exists for Leachate:	Not reported
Analytical Info Exists for EP Toxicity:	Not reported
Analytical Info Exists for TCLP:	TCLP
Threat to Environment/Public Health:	Environmental/Public
Surface Water Contamination:	Unknown
Surface Water Body Class:	SC East R.
Groundwater Contamination:	Yes
Groundwater Classification:	Sole
Drinking Water Contamination:	No
Drinking Water Supply is Active:	Yes
Any Known Fish or Wildlife:	No
Hazardous Exposure:	Yes
Site Has Controlled Acess:	Yes
Ambient Air Contamination:	Unknown
Direct Contact:	Yes
EPA Hazardous Ranking System Score:	N/A
Inventory:	F
Nefrap:	F
Mailing:	Not reported
Tax Map No:	Not reported
Qualify:	0
Next Action:	Not reported
Agencies:	Not reported
Air:	Not reported
Building:	Not reported
Site Desc:	Not reported
Drink:	Not reported
Eptox:	Not reported
Fish:	Not reported
Ground:	Not reported
Ground Desc:	Not reported
Hazardous Threat:	Not reported
Haz Threat Desc:	Not reported
Leachate:	Not reported
Preparer:	Not reported
Sediment:	Not reported
Soil:	Not reported
Surface:	Not reported
Status:	Not reported
Surface Soil:	Not reported
Surface:	Not reported

BNYDC INCINERATOR AREA (Continued) **S108146250**

TCLP: Not reported
Waste: Not reported

347
SW
1/4-1/2
0.291 mi.
1535 ft.

285 JAY STREET **NY VCP** **S118943226**
285 JAY STREET **N/A**
NEW YORK CITY, NY

Relative:
Higher

Actual:
46 ft.

VCP NYC:

Project ID:	10TMP0050K,10EH-N050K,13CVCP088K
Name:	285 JAY STREET
Address:	285 JAY STREET
City,State,Zip:	NEW YORK CITY, NY
Borough:	Brooklyn
BBL:	3001310001
OER Program:	VCP (Enrolled), E/RD (Review)
Phase:	Completed
Latitude:	40.695538
Longitude:	-73.987119
Postcode:	2
Community Board:	33
Council District:	13
Census Tract:	3414138
BIN:	3001310001
NTA:	DUMBO-Vinegar Hill-Downtown Brooklyn-Boerum Hill

AF348
East
1/4-1/2
0.298 mi.
1576 ft.

RED HOOK TERM/BKLYN/ **NY LTANKS** **S100145473**
RED HOOK TERMINAL **N/A**
NEW YORK CITY, NY

Site 1 of 7 in cluster AF

Relative:
Higher

Actual:
19 ft.

LTANKS:

Name:	RED HOOK TERM/BKLYN/
Address:	RED HOOK TERMINAL
City,State,Zip:	NEW YORK CITY, NY
Spill Number/Closed Date:	8903111 / 2003-02-10
Facility ID:	8903111
Site ID:	248986
Spill Date:	1989-06-25
Spill Cause:	Tank Test Failure
Spill Source:	Commercial/Industrial
Spill Class:	A3
Cleanup Ceased:	Not reported
SWIS:	2401
Investigator:	SULLIVAN
Referred To:	Not reported
Reported to Dept:	1989-06-25
CID:	Not reported
Water Affected:	Not reported
Spill Notifier:	Other
Last Inspection:	Not reported
Recommended Penalty:	False
Meets Standard:	False
UST Involvement:	True

RED HOOK TERM/BKLYN/ (Continued) **S100145473**

Remediation Phase:	0
Date Entered In Computer:	1990-01-25
Spill Record Last Update:	2003-02-10
Spiller Name:	Not reported
Spiller Company:	Not reported
Spiller Address:	Not reported
Spiller County:	001
Spiller Contact:	Not reported
Spiller Phone:	Not reported
Spiller Extention:	Not reported
DEC Region:	2
DER Facility ID:	204172
DEC Memo:	""
Remarks:	""

All TTF:

Facility ID:	8903111
Spill Number:	8903111
Spill Tank Test:	1535638
Site ID:	248986
Tank Number:	Not reported
Tank Size:	0
Material:	0009
EPA UST:	Not reported
UST:	Not reported
Cause:	Not reported
Source:	Not reported
Test Method:	00
Test Method 2:	Unknown
Leak Rate:	.00
Gross Fail:	Not reported
Modified By:	Spills
Last Modified Date:	Not reported

All Materials:

Site ID:	248986
Operable Unit ID:	930607
Operable Unit:	01
Material ID:	447227
Material Code:	0009
Material Name:	gasoline
Case No.:	Not reported
Material FA:	Petroleum
Quantity:	-1.00
Units:	L
Recovered:	.00
Resource Affected:	Groundwater
Oxygenate:	Not reported

AF349 **RED HOOK MARINE/PT AUTH** **NY LTANKS** **S100145260**
East **RED HOOK MARINE TERMINAL** **N/A**
1/4-1/2 **BROOKLYN, NY**
0.298 mi.
1576 ft. **Site 2 of 7 in cluster AF**

Relative:
Higher

Actual:
19 ft.

LTANKS:

Name:	RED HOOK MARINE/PT AUTH
Address:	RED HOOK MARINE TERMINAL
City,State,Zip:	BROOKLYN, NY
Spill Number/Closed Date:	8806372 / 1994-11-14
Facility ID:	8806372
Site ID:	94144
Spill Date:	1988-10-30
Spill Cause:	Tank Test Failure
Spill Source:	Commercial/Industrial
Spill Class:	C3
Cleanup Ceased:	1994-11-14
SWIS:	2401
Investigator:	SIGONA
Referred To:	Not reported
Reported to Dept:	1988-10-30
CID:	Not reported
Water Affected:	Not reported
Spill Notifier:	Tank Tester
Last Inspection:	Not reported
Recommended Penalty:	False
Meets Standard:	False
UST Involvement:	True
Remediation Phase:	0
Date Entered In Computer:	1988-11-03
Spill Record Last Update:	1994-11-15
Spiller Name:	Not reported
Spiller Company:	PORT AUTHORITY
Spiller Address:	Not reported
Spiller County:	999
Spiller Contact:	Not reported
Spiller Phone:	Not reported
Spiller Extention:	Not reported
DEC Region:	2
DER Facility ID:	84310
DEC Memo:	""
Remarks:	"(2) 4K TANKS FAILED WITH A LEAK RATE OF 0.2366GPH, WILL EXCAVATE & ISOLATE BOTH TANKS & RETEST."

All TTF:

Facility ID:	8806372
Spill Number:	8806372
Spill Tank Test:	1534831
Site ID:	94144
Tank Number:	Not reported
Tank Size:	0
Material:	0008
EPA UST:	Not reported
UST:	Not reported
Cause:	Not reported
Source:	Not reported
Test Method:	00
Test Method 2:	Unknown
Leak Rate:	.00

RED HOOK MARINE/PT AUTH (Continued) **S100145260**

Gross Fail: Not reported
Modified By: Spills
Last Modified Date: Not reported

All Materials:
Site ID: 94144
Operable Unit ID: 921543
Operable Unit: 01
Material ID: 454716
Material Code: 0008
Material Name: diesel
Case No.: Not reported
Material FA: Petroleum
Quantity: -1.00
Units: Not reported
Recovered: .00
Resource Affected: Groundwater
Oxygenate: Not reported

AF350 **CLOSED-LACKOF RECENT INFO** **NY LTANKS** **S100145270**
East **ADMINISTRATION BLDG** **N/A**
1/4-1/2 **NYC, NY**
0.298 mi.
1576 ft. **Site 3 of 7 in cluster AF**

Relative:
Higher

Actual:
19 ft.

LTANKS:
Name: CLOSED-LACKOF RECENT INFO
Address: ADMINISTRATION BLDG
City,State,Zip: NYC, NY
Spill Number/Closed Date: 8806571 / 2003-03-04
Facility ID: 8806571
Site ID: 312528
Spill Date: 1988-11-05
Spill Cause: Tank Test Failure
Spill Source: Commercial/Industrial
Spill Class: A3
Cleanup Ceased: Not reported
SWIS: 2401
Investigator: ADMIN. CLOSED
Referred To: Not reported
Reported to Dept: 1988-11-05
CID: Not reported
Water Affected: Not reported
Spill Notifier: Tank Tester
Last Inspection: Not reported
Recommended Penalty: False
Meets Standard: False
UST Involvement: True
Remediation Phase: 0
Date Entered In Computer: 1987-11-14
Spill Record Last Update: 2003-03-04
Spiller Name: Not reported
Spiller Company: PORT AUTH
Spiller Address: Not reported
Spiller County: 001
Spiller Contact: Not reported

CLOSED-LACKOF RECENT INFO (Continued) **S100145270**

Spiller Phone:	Not reported
Spiller Extention:	Not reported
DEC Region:	2
DER Facility ID:	251992
DEC Memo:	""
Remarks:	"SYSTEMS FAILURE, TK SIZE UNK. L R= -0.67 GPH. WILL ISOL & RETST. CLOSED DUE TO LACK OF ANY RECENT INFO - DOES NOT MEET ANY CLEANUP REQUIREMENTS. "

All TTF:

Facility ID:	8806571
Spill Number:	8806571
Spill Tank Test:	1534859
Site ID:	312528
Tank Number:	Not reported
Tank Size:	0
Material:	0009
EPA UST:	Not reported
UST:	Not reported
Cause:	Not reported
Source:	Not reported
Test Method:	00
Test Method 2:	Unknown
Leak Rate:	.00
Gross Fail:	Not reported
Modified By:	Spills
Last Modified Date:	Not reported

All Materials:

Site ID:	312528
Operable Unit ID:	921736
Operable Unit:	01
Material ID:	454908
Material Code:	0009
Material Name:	gasoline
Case No.:	Not reported
Material FA:	Petroleum
Quantity:	-1.00
Units:	L
Recovered:	.00
Resource Affected:	Groundwater
Oxygenate:	Not reported

---

351 **166-180 MYRTLE AVENUE** **NY BROWNFIELDS** **S113916489**
South **166-180 MYRTLE AVENUE** **N/A**
1/4-1/2 **NEW YORK, NY 11201**
0.302 mi.
1594 ft.

Relative:
Higher

Actual:
34 ft.

BROWNFIELDS:

Name:	166-180 MYRTLE AVENUE
Address:	166-180 MYRTLE AVENUE
City,State,Zip:	NEW YORK, NY 11201
Program:	BCP
Site Code:	384365
Acres:	0.760
HW Code:	C224125

166-180 MYRTLE AVENUE (Continued) **S113916489**

SWIS:	2401
Town:	New York City
Record Added Date:	07/16/2007
Record Updated Date:	04/28/2009
Update By:	MOBARRIE
Site Description:	This BCP site is +/- .76 acres, and is located at 166-180 Myrtle Avenue, City of New York, Borough of Brooklyn, Kings County. Historic uses of the property have been commercial in nature. Surrounding uses include residential apartment buildings, commercial office buildings, day care centers and retail stores. The site is occupied by a one-story brick building with a cellar. It is bounded by Myrtle Avenue to the north, a construction area to the east, Fair Street to the south, and Prince Street to the west. The BCP application was denied by letter dated 4/28/09.
Env Problem:	Not reported
Health Problem:	Not reported
Dump:	Not reported
Structure:	Not reported
Lagoon:	Not reported
Landfill:	Not reported
Pond:	Not reported
Disp Start:	Not reported
Disp Term:	Not reported
Lat/Long:	Not reported
Dell:	Not reported
Record Add:	Not reported
Record Upd:	Not reported
Updated By:	Not reported
Own Op:	6
Sub Type:	06
Owner Name:	JOHN CATSIMATIDIS
Owner Company:	RED APPLE MYRTLE AVENUE DEVELOPMENT, LLC
Owner Address:	823 ELEVENTH AVENUE
Owner Addr2:	Not reported
Owner City,St,Zip:	NEW YORK, NY 10019
Owner Country:	United States of America
Own Op:	4
Sub Type:	NNN
Owner Name:	Not reported
Owner Company:	RED APPLE MYRTLE AVENUE DEVELOPMENT, LLC
Owner Address:	823 ELEVENTH AVENUE
Owner Addr2:	Not reported
Owner City,St,Zip:	NEW YORK, NY 10019
Owner Country:	United States of America
Own Op:	1
Sub Type:	06
Owner Name:	Not reported
Owner Company:	RED APPLE MYRTLE AVENUE DEVELOPMENT, LLC
Owner Address:	823 ELEVENTH AVENUE
Owner Addr2:	Not reported
Owner City,St,Zip:	NEW YORK, NY 10019
Owner Country:	United States of America
HW Code:	Not reported
Waste Type:	Not reported
Waste Quantity:	Not reported
Waste Code:	Not reported
Crossref ID:	Not reported

166-180 MYRTLE AVENUE (Continued) **S113916489**

Cross Ref Type Code:	Not reported
Cross Ref Type:	Not reported
Record Added Date:	Not reported
Record Updated:	Not reported
Updated By:	Not reported

352
SSW
1/4-1/2
0.313 mi.
1654 ft.

130 MYRTLE ST
130 MYRTLE ST
BROOKLYN, NY

NY LTANKS **S102662887**
N/A

Relative:
Higher

Actual:
36 ft.

LTANKS:

Name:	130 MYRTLE ST
Address:	130 MYRTLE ST
City,State,Zip:	BROOKLYN, NY
Spill Number/Closed Date:	9614371 / 1997-12-31
Facility ID:	9614371
Site ID:	224533
Spill Date:	1997-03-11
Spill Cause:	Tank Overfill
Spill Source:	Tank Truck
Spill Class:	C3
Cleanup Ceased:	Not reported
SWIS:	2401
Investigator:	MMMULQUE
Referred To:	Not reported
Reported to Dept:	1997-03-11
CID:	233
Water Affected:	Not reported
Spill Notifier:	Affected Persons
Last Inspection:	Not reported
Recommended Penalty:	False
Meets Standard:	False
UST Involvement:	False
Remediation Phase:	0
Date Entered In Computer:	1997-03-11
Spill Record Last Update:	1998-01-06
Spiller Name:	Not reported
Spiller Company:	UNK
Spiller Address:	Not reported
Spiller County:	999
Spiller Contact:	Not reported
Spiller Phone:	Not reported
Spiller Extention:	Not reported
DEC Region:	2
DER Facility ID:	185579
DEC Memo:	"Prior to Sept, 2004 data translation this spill Lead_DEC Field was MULQUEEN "
Remarks:	"TANK WAS OVERFILLED BY FUEL COMPANY UNK AT THIS POINT WHO THAT IS"

All Materials:

Site ID:	224533
Operable Unit ID:	1045790
Operable Unit:	01
Material ID:	553505
Material Code:	0001A
Material Name:	#2 fuel oil

130 MYRTLE ST (Continued) **S102662887**

Case No.:	Not reported
Material FA:	Petroleum
Quantity:	20.00
Units:	G
Recovered:	.00
Resource Affected:	Soil
Oxygenate:	Not reported

AG353 **THE GIOVANI (PROPOSED)** **NY BROWNFIELDS** **S113916505**
SSE **160 AND 180 MYRTLE AVENUE** **N/A**
1/4-1/2 **NEW YORK, NY 11201**
0.323 mi.
1708 ft. **Site 1 of 2 in cluster AG**

Relative:
Higher

Actual:
30 ft.

BROWNFIELDS:

Name:	THE GIOVANI (PROPOSED)
Address:	160 AND 180 MYRTLE AVENUE
City,State,Zip:	NEW YORK, NY 11201
Program:	BCP
Site Code:	456949
Acres:	1.800
HW Code:	C224155
SWIS:	2401
Town:	New York City
Record Added Date:	10/20/2011
Record Updated Date:	06/29/2012
Update By:	KALEWAND
Site Description:	Site Location: The subject property is located at 160-180 Myrtle Avenue and is identified in New York City Tax Maps as Block 2061, Lot 1. The subject property consists of a total land area of approximately 1.8 acres. The site is bounded by Myrtle Avenue to the north, a commercial/residential building to the east, commercial and residential buildings to the south and a parking garage to the west. The site is presently vacant land, which is utilized as on-grade parking. Two combined-sewer DEP easements (50-feet wide) traverse the site north to south. Site Features: An active NYCT subway tunnel, IRT lines N, Q, B and D, is located approximately 350 feet to the west of the site beneath Flatbush Avenue. Current Zoning: The site is zoned as an R7-1 residential district with a C2-2 commercial overlay. Both residential and commercial uses are allowed under this type of zoning. The New York City Department of Environmental Protection has assigned an E-124 designation to the Subject Site concerning noise and hazardous materials. Historical Use: Sanborn Maps indicate that the property was developed with commercial and residential properties as early as 1887. Former one-story retail buildings with single level basements were demolished in early-to-mid 2007. Site Geology/Hydrogeology: The site is currently paved; subsurface soil at the site consists primarily of urban fill to a depth of approximately 16 feet, with native soils beneath that depth. Native soils are expected to be somewhat stratified, containing beds of fine soils (silts and clays) with low rates of hydraulic conductivity and beds of coarse soils (sand and gravels) with high rates of hydraulic conductivity at greater depths. The surface elevation of the site is approximately 35 feet above mean sea level. The topography of the site is generally flat. Regional topography is generally flat, with a slight elevation drop to the west and to the north. According to the Federal Emergency Management Agency (FEMA) Flood Insurance Rate Map

THE GIOVANI (PROPOSED) (Continued) **S113916505**

for the City of New York (Panel 203 of 457, effective date September 5, 2007; FEMA Map # 3604970203F), the Site is located in a Flood Zone X - an area outside the 0.2 annual chance floodplain. The East River is located approximately 1 mile northwest of the Subject Site. The limited studies concluded that the general direction of surface and groundwater flow is northwesterly and hence any contaminants released from the Site have a limited potential to migrate towards the East River. Depth to groundwater at the Site is approximately 30 feet below ground surface (bgs). The BCP application was denied by letter dated June 29, 2012.

Env Problem:	Not reported
Health Problem:	Not reported
Dump:	Not reported
Structure:	Not reported
Lagoon:	Not reported
Landfill:	Not reported
Pond:	Not reported
Disp Start:	Not reported
Disp Term:	Not reported
Lat/Long:	Not reported
Dell:	Not reported
Record Add:	Not reported
Record Upd:	Not reported
Updated By:	Not reported
Own Op:	1
Sub Type:	P03
Owner Name:	Robert Zorn
Owner Company:	Red Apple Myrtle Avenue Development Company
Owner Address:	823 Eveventh Avenue
Owner Addr2:	Not reported
Owner City,St,Zip:	New York, NY 10019
Owner Country:	United States of America
Own Op:	Document Repository
Sub Type:	NNN
Owner Name:	Not reported
Owner Company:	Walt Whitman Library
Owner Address:	98 Saint Edwards St.
Owner Addr2:	Not reported
Owner City,St,Zip:	Brooklyn, NY 11205
Owner Country:	United States of America
Own Op:	6
Sub Type:	P03
Owner Name:	Robert Zorn
Owner Company:	R.A. Real Estate, Inc.
Owner Address:	823 Eleventh Avenue
Owner Addr2:	Not reported
Owner City,St,Zip:	New York, NY 10019
Owner Country:	United States of America
HW Code:	Not reported
Waste Type:	Not reported
Waste Quantity:	Not reported
Waste Code:	Not reported
Crossref ID:	Not reported
Cross Ref Type Code:	Not reported
Cross Ref Type:	Not reported
Record Added Date:	Not reported
Record Updated:	Not reported

THE GIOVANI (PROPOSED) (Continued) **S113916505**

Updated By: Not reported

AG354 **180 MYRTLE AVENUE** **NY VCP** **S118943351**
SSE **180 MYRTLE AVENUE** **N/A**
1/4-1/2 **NEW YORK CITY, NY**
0.323 mi.
1708 ft. **Site 2 of 2 in cluster AG**

Relative:
Higher

Actual:
30 ft.

VCP NYC:

Project ID:	14TMP0161K,14EH-N161K,14CVCP215K
Name:	180 MYRTLE AVENUE
Address:	180 MYRTLE AVENUE
City,State,Zip:	NEW YORK CITY, NY
Borough:	Brooklyn
BBL:	3.0206100013020598E+19
OER Program:	VCP (Enrolled), E/RD (Review)
Phase:	Site Management
Latitude:	40.693542
Longitude:	-73.980855
Postcode:	2
Community Board:	35
Council District:	31
Census Tract:	3398227
BIN:	3020617502
NTA:	Fort Greene

AH355 **UNION LEAD & OIL CO** **SEMS-ARCHIVE** **1003863817**
NNW **FRONT ST** **NYD980531560**
1/4-1/2 **BROOKLYN, NY 11201**
0.326 mi.
1720 ft. **Site 1 of 2 in cluster AH**

Relative:
Higher

Actual:
35 ft.

SEMS Archive:

Site ID:	0201936
EPA ID:	NYD980531560
Name:	UNION LEAD & OIL CO
Address:	FRONT ST
Address 2:	Not reported
City,State,Zip:	BROOKLYN, NY 11201
Cong District:	14
FIPS Code:	36047
FF:	N
NPL:	Not on the NPL
Non NPL Status:	NFRAP-Site does not qualify for the NPL based on existing information

SEMS Archive Detail:

Region:	02
Site ID:	0201936
EPA ID:	NYD980531560
Site Name:	UNION LEAD & OIL CO
NPL:	N
FF:	N
OU:	00
Action Code:	VS
Action Name:	ARCH SITE
SEQ:	1
Start Date:	Not reported

UNION LEAD & OIL CO (Continued) **1003863817**

Finish Date:	1987-09-02 04:00:00
Qual:	Not reported
Current Action Lead:	EPA Perf In-Hse
Region:	02
Site ID:	0201936
EPA ID:	NYD980531560
Site Name:	UNION LEAD & OIL CO
NPL:	N
FF:	N
OU:	00
Action Code:	OO
Action Name:	SITE REASS
SEQ:	1
Start Date:	Not reported
Finish Date:	2009-10-01 04:00:00
Qual:	N
Current Action Lead:	EPA Perf In-Hse
Region:	02
Site ID:	0201936
EPA ID:	NYD980531560
Site Name:	UNION LEAD & OIL CO
NPL:	N
FF:	N
OU:	00
Action Code:	DS
Action Name:	DISCVRY
SEQ:	1
Start Date:	1981-06-01 04:00:00
Finish Date:	1981-06-01 04:00:00
Qual:	Not reported
Current Action Lead:	EPA Perf
Region:	02
Site ID:	0201936
EPA ID:	NYD980531560
Site Name:	UNION LEAD & OIL CO
NPL:	N
FF:	N
OU:	00
Action Code:	PA
Action Name:	PA
SEQ:	1
Start Date:	Not reported
Finish Date:	1987-09-02 04:00:00
Qual:	N
Current Action Lead:	EPA Perf

AF356 **NYC DEP SITE** **NY LTANKS** **S105998167**
East **RED HOOK WATER POLLUTION** **N/A**
1/4-1/2 **BROOKLYN, NY**
0.338 mi.
1786 ft. **Site 4 of 7 in cluster AF**

Relative: **Lower**

Actual: **16 ft.**

LTANKS:

Name:	NYC DEP SITE
Address:	RED HOOK WATER POLLUTION
City,State,Zip:	BROOKLYN, NY
Spill Number/Closed Date:	0211390 / 2003-07-25
Facility ID:	0211390
Site ID:	266979
Spill Date:	2003-02-14
Spill Cause:	Tank Test Failure
Spill Source:	Commercial/Industrial
Spill Class:	C3
Cleanup Ceased:	Not reported
SWIS:	2401
Investigator:	MXTIPPLE
Referred To:	Not reported
Reported to Dept:	2003-02-14
CID:	282
Water Affected:	Not reported
Spill Notifier:	Tank Tester
Last Inspection:	Not reported
Recommended Penalty:	False
Meets Standard:	False
UST Involvement:	True
Remediation Phase:	0
Date Entered In Computer:	2003-02-14
Spill Record Last Update:	2003-07-25
Spiller Name:	N/A
Spiller Company:	DDC
Spiller Address:	3030 THOMPSON AVE
Spiller County:	001
Spiller Contact:	WILLIAM KLEIN
Spiller Phone:	(718) 762-5200
Spiller Extention:	Not reported
DEC Region:	2
DER Facility ID:	217474
DEC Memo:	"Prior to Sept, 2004 data translation this spill Lead_DEC Field was TIPPLE arakhan 2/19/03 TTF letter sent. 7/25/03 CORRESPONDANCE SENT FROM DEP, NO REFERENCE TO ANY PETROLEUM RELEASE. WILL CALL DEP FOR MORE INFO. Faxed the dry leak reference //complete// nfa"
Remarks:	"tank failed the vacuum test."

All TTF:

Facility ID:	0211390
Spill Number:	0211390
Spill Tank Test:	1528028
Site ID:	266979
Tank Number:	1
Tank Size:	4000
Material:	0009
EPA UST:	Not reported
UST:	Not reported
Cause:	Not reported
Source:	Not reported
Test Method:	03

NYC DEP SITE (Continued) **S105998167**

Test Method 2: Horner EZ Check I or II
Leak Rate: .00
Gross Fail: Not reported
Modified By: Spills
Last Modified Date: Not reported

All Materials:
Site ID: 266979
Operable Unit ID: 862433
Operable Unit: 01
Material ID: 511179
Material Code: 0009
Material Name: gasoline
Case No.: Not reported
Material FA: Petroleum
Quantity: .00
Units: G
Recovered: .00
Resource Affected: Soil
Oxygenate: Not reported

AF357 **BKLYN NAVY YD/FLUSHING AV** **NY LTANKS** **S102671661**
East **BROOKLYN NAVY YD/FLUSHING AVE** **N/A**
1/4-1/2 **BROOKLYN, NY**
0.338 mi.
1786 ft. **Site 5 of 7 in cluster AF**

Relative:
Lower

Actual:
16 ft.

LTANKS:
Name: BKLYN NAVY YD/FLUSHING AV
Address: BROOKLYN NAVY YD/FLUSHING AVE
City,State,Zip: BROOKLYN, NY
Spill Number/Closed Date: 9013219 / 1994-11-16
Facility ID: 9013219
Site ID: 276280
Spill Date: 1991-03-27
Spill Cause: Tank Overfill
Spill Source: Vessel
Spill Class: A3
Cleanup Ceased: 1994-11-16
SWIS: 2401
Investigator: SIGONA
Referred To: Not reported
Reported to Dept: 1991-03-27
CID: Not reported
Water Affected: EAST RIVER
Spill Notifier: Federal Government
Last Inspection: Not reported
Recommended Penalty: False
Meets Standard: True
UST Involvement: False
Remediation Phase: 0
Date Entered In Computer: 1991-03-20
Spill Record Last Update: 1994-11-16
Spiller Name: Not reported
Spiller Company: G MARINE CORP
Spiller Address: FLUSHING AV&CUMBERLAND ST

BKLYN NAVY YD/FLUSHING AV (Continued) **S102671661**

Spiller County: 001
Spiller Contact: Not reported
Spiller Phone: Not reported
Spiller Extention: Not reported
DEC Region: 2
DER Facility ID: 224624
DEC Memo: ""
Remarks: "USCG WAS INSPECTING VESSEL (USS ADVENTURER) & WAS NOTIFIED OF OIL SPILL,OIL CAME FROM ADVENTURER'S BUNKER TANK VENT WHICH BURPED UP APPROX 50 GALS INTO EAST RIVER AT THE PIER."

All Materials:
Site ID: 276280
Operable Unit ID: 953146
Operable Unit: 01
Material ID: 426104
Material Code: 0003A
Material Name: #6 fuel oil
Case No.: Not reported
Material FA: Petroleum
Quantity: 50.00
Units: G
Recovered: .00
Resource Affected: Surface Water
Oxygenate: Not reported

AF358 **SECONDARY BI-PASS AT THE REDHOOK TREATMENT PLANT** **NY SHWS** **U003075007**
East **63 FLUSHING AVE** **NY LTANKS** **N/A**
1/4-1/2 **BROOKLYN, NY 11205** **NY CBS**
0.339 mi. **NY Spills**
1792 ft. **Site 6 of 7 in cluster AF** **NY SPDES**

Relative:
Lower

Actual:
15 ft.

SHWS:
Name: NAVAL STATION - BROOKLYN
Address: 63 FLUSHING AVENUE
City,State,Zip: BROOKLYN, NY
Program: HW
Site Code: 338759
Classification: N
Region: 2
Acres: Not reported
HW Code: 224018
Record Add: 11/18/1999
Record Upd: 12/16/2003
Updated By: kstang
Site Description: The site did not qualify for addition to the Registry of Inactive Hazardous Waste Sites.
Env Problem: Not reported
Health Problem: Not reported
Dump: Not reported
Structure: Not reported
Lagoon: Not reported
Landfill: Not reported
Pond: Not reported
Disp Start: Not reported
Disp Term: Not reported
Lat/Long: Not reported

SECONDARY BI-PASS AT THE REDHOOK TREATMENT PLANT (Continued) **U003075007**

Dell:	Not reported
Record Add:	Not reported
Record Upd:	Not reported
Updated By:	Not reported
Own Op:	Not reported
Sub Type:	Not reported
Owner Name:	Not reported
Owner Company:	Not reported
Owner Address:	Not reported
Owner Addr2:	Not reported
Owner City,St,Zip:	Not reported
Owner Country:	Not reported
HW Code:	Not reported
Waste Type:	Not reported
Waste Quantity:	Not reported
Waste Code:	Not reported
Crossref ID:	Not reported
Cross Ref Type Code:	Not reported
Cross Ref Type:	Not reported
Record Added Date:	Not reported
Record Updated:	Not reported
Updated By:	Not reported

LTANKS:

Name:	BROOKLYN NAVY YARD DEVELO
Address:	63 FLUSHING AVENUE
City,State,Zip:	BROOKLYN, NY
Spill Number/Closed Date:	0306899 / 2003-11-17
Facility ID:	0306899
Site ID:	146295
Spill Date:	2003-09-30
Spill Cause:	Tank Test Failure
Spill Source:	Commercial/Industrial
Spill Class:	B3
Cleanup Ceased:	Not reported
SWIS:	2401
Investigator:	TJDEMEO
Referred To:	Not reported
Reported to Dept:	2003-09-30
CID:	204
Water Affected:	Not reported
Spill Notifier:	Local Agency
Last Inspection:	Not reported
Recommended Penalty:	False
Meets Standard:	False
UST Involvement:	True
Remediation Phase:	0
Date Entered In Computer:	2003-09-30
Spill Record Last Update:	2003-11-17
Spiller Name:	NICHOLAS MANN
Spiller Company:	BROOKLYN NAVY YARD DEVELO
Spiller Address:	63 FLUSHING AVENUE
Spiller County:	001
Spiller Contact:	ROBERT ARCARO
Spiller Phone:	(718) 234-0024
Spiller Extention:	Not reported
DEC Region:	2

SECONDARY BI-PASS AT THE REDHOOK TREATMENT PLANT (Continued) **U003075007**

DER Facility ID: 124588
DEC Memo: "Prior to Sept, 2004 data translation this spill Lead_DEC Field was DEMEO TTF ltr sent to: James Corley Jr. V.P. Constuction Management Brooklyn Navy Yard Development Corp. 63 Flushing Ave Brooklyn, NY 11205 11/17/2003 American Resource Technology Inc. submitted a letter stating that the TTF was due to a leak at a coupling on the fill riser inside the spill containment fill box manhole. The connection was remade and a second precision test was performed on Oct 30, 2003 and passed. Spill closed "
Remarks: "TANK TEST FAILURE - BUILDING 74"

All TTF:
Facility ID: 0306899
Spill Number: 0306899
Spill Tank Test: 1528713
Site ID: 146295
Tank Number: 1
Tank Size: 1500
Material: 0009
EPA UST: Not reported
UST: Not reported
Cause: Not reported
Source: Not reported
Test Method: 03
Test Method 2: Horner EZ Check I or II
Leak Rate: .00
Gross Fail: Not reported
Modified By: Spills
Last Modified Date: Not reported

All Materials:
Site ID: 146295
Operable Unit ID: 875646
Operable Unit: 01
Material ID: 500516
Material Code: 0009
Material Name: gasoline
Case No.: Not reported
Material FA: Petroleum
Quantity: .00
Units: G
Recovered: .00
Resource Affected: Soil
Oxygenate: Not reported

Name: BROOKLYN NAVY YARD
Address: 63 FLUSHING AVENUE
City,State,Zip: BROOKLYN, NY
Spill Number/Closed Date: 9812113 / 2003-10-28
Facility ID: 9812113
Site ID: 146298
Spill Date: 1998-12-29
Spill Cause: Tank Failure
Spill Source: Non Major Facility > 1,100 gal
Spill Class: B3
Cleanup Ceased: Not reported

SECONDARY BI-PASS AT THE REDHOOK TREATMENT PLANT (Continued) **U003075007**

SWIS:	2401
Investigator:	SIGONA
Referred To:	Not reported
Reported to Dept:	1998-12-29
CID:	204
Water Affected:	Not reported
Spill Notifier:	Responsible Party
Last Inspection:	Not reported
Recommended Penalty:	False
Meets Standard:	False
UST Involvement:	True
Remediation Phase:	0
Date Entered In Computer:	1998-12-29
Spill Record Last Update:	2003-11-06
Spiller Name:	JAMES CORLEY, JR
Spiller Company:	BROOKLYN NAVY YARD DEV CO
Spiller Address:	63 FLUSHING AVENUE
Spiller County:	001
Spiller Contact:	NICHOLAS MANN
Spiller Phone:	(718) 852-1441
Spiller Extention:	Not reported
DEC Region:	2
DER Facility ID:	124588
DEC Memo:	""
Remarks:	"CONTAMINATED SOIL SOIL FOUND DURING SITE IVESTIGATION/TANK REMOVALS"

All Materials:

Site ID:	146298
Operable Unit ID:	1072729
Operable Unit:	01
Material ID:	312398
Material Code:	0009
Material Name:	gasoline
Case No.:	Not reported
Material FA:	Petroleum
Quantity:	.00
Units:	G
Recovered:	.00
Resource Affected:	Groundwater
Oxygenate:	True

Site ID:	146298
Operable Unit ID:	1072729
Operable Unit:	01
Material ID:	573899
Material Code:	1213A
Material Name:	MTBE (methyl-tert-butyl ether)
Case No.:	01634044
Material FA:	Hazardous Material
Quantity:	Not reported
Units:	Not reported
Recovered:	Not reported
Resource Affected:	Groundwater
Oxygenate:	True

Site ID:	146298
Operable Unit ID:	1072729
Operable Unit:	01

SECONDARY BI-PASS AT THE REDHOOK TREATMENT PLANT (Continued) **U003075007**

Material ID:	312396
Material Code:	0001A
Material Name:	#2 fuel oil
Case No.:	Not reported
Material FA:	Petroleum
Quantity:	.00
Units:	G
Recovered:	.00
Resource Affected:	Groundwater
Oxygenate:	True

Site ID:	146298
Operable Unit ID:	1072729
Operable Unit:	01
Material ID:	312397
Material Code:	0008
Material Name:	diesel
Case No.:	Not reported
Material FA:	Petroleum
Quantity:	.00
Units:	G
Recovered:	.00
Resource Affected:	Groundwater
Oxygenate:	True

Name:	BROOKLYN NAVY YARD
Address:	63 FLUSHING AVENUE
City,State,Zip:	BROOKLYN, NY
Spill Number/Closed Date:	9903411 / 2003-10-28
Facility ID:	9903411
Site ID:	146299
Spill Date:	1999-06-24
Spill Cause:	Tank Failure
Spill Source:	Non Major Facility > 1,100 gal
Spill Class:	B3
Cleanup Ceased:	Not reported
SWIS:	2401
Investigator:	SIGONA
Referred To:	Not reported
Reported to Dept:	1999-06-24
CID:	384
Water Affected:	Not reported
Spill Notifier:	Responsible Party
Last Inspection:	Not reported
Recommended Penalty:	False
Meets Standard:	False
UST Involvement:	True
Remediation Phase:	0
Date Entered In Computer:	1999-06-24
Spill Record Last Update:	2004-03-22
Spiller Name:	JAMES CORLEY, JR
Spiller Company:	BROOKLYN NAVY YARD DEV CO
Spiller Address:	63 FLUSHING AVENUE
Spiller County:	001
Spiller Contact:	NICHOLAS MANN
Spiller Phone:	(718) 852-1441

SECONDARY BI-PASS AT THE REDHOOK TREATMENT PLANT (Continued) **U003075007**

Spiller Extention: Not reported
DEC Region: 2
DER Facility ID: 124588
DEC Memo: ""
Remarks: "CALLER STATES SOIL SAMPLES CAME BACK CONTAMINATED. CONTAMINATION WAS FROM TANK #292 AND TANK #132 "

All Materials:
Site ID: 146299
Operable Unit ID: 1082336
Operable Unit: 01
Material ID: 303332
Material Code: 0001A
Material Name: #2 fuel oil
Case No.: Not reported
Material FA: Petroleum
Quantity: .00
Units: G
Recovered: .00
Resource Affected: Groundwater
Oxygenate: Not reported

Site ID: 146299
Operable Unit ID: 1082336
Operable Unit: 01
Material ID: 303333
Material Code: 0008
Material Name: diesel
Case No.: Not reported
Material FA: Petroleum
Quantity: .00
Units: G
Recovered: .00
Resource Affected: Groundwater
Oxygenate: Not reported

Site ID: 146299
Operable Unit ID: 1082336
Operable Unit: 01
Material ID: 303334
Material Code: 0009
Material Name: gasoline
Case No.: Not reported
Material FA: Petroleum
Quantity: .00
Units: G
Recovered: .00
Resource Affected: Groundwater
Oxygenate: Not reported

Name: BROOKLYN NAVY YARD B74
Address: 63 FLUSHING AVENUE
City,State,Zip: BROOKLYN, NY
Spill Number/Closed Date: 0002791 / 2001-11-05
Facility ID: 0002791
Site ID: 210844
Spill Date: 2000-06-05

SECONDARY BI-PASS AT THE REDHOOK TREATMENT PLANT (Continued) **U003075007**

Spill Cause:	Tank Test Failure
Spill Source:	Commercial/Industrial
Spill Class:	B3
Cleanup Ceased:	Not reported
SWIS:	2401
Investigator:	TOMASELLO
Referred To:	Not reported
Reported to Dept:	2000-06-05
CID:	207
Water Affected:	Not reported
Spill Notifier:	Tank Tester
Last Inspection:	Not reported
Recommended Penalty:	False
Meets Standard:	False
UST Involvement:	True
Remediation Phase:	0
Date Entered In Computer:	2000-06-05
Spill Record Last Update:	2002-04-24
Spiller Name:	NICHOLAS MANN
Spiller Company:	BROOKYN NAVY YARD
Spiller Address:	63 FLUSHING AVE
Spiller County:	001
Spiller Contact:	NICHOLAS MANN
Spiller Phone:	(718) 852-1441
Spiller Extention:	Not reported
DEC Region:	2
DER Facility ID:	124588
DEC Memo:	""
Remarks:	"ullage lost "

All TTF:

Facility ID:	0002791
Spill Number:	0002791
Spill Tank Test:	1525660
Site ID:	210844
Tank Number:	174
Tank Size:	1000
Material:	0009
EPA UST:	Not reported
UST:	Not reported
Cause:	Not reported
Source:	Not reported
Test Method:	14
Test Method 2:	VacuTest
Leak Rate:	.00
Gross Fail:	F
Modified By:	Spills
Last Modified Date:	Not reported

All Materials:

Site ID:	210844
Operable Unit ID:	824888
Operable Unit:	01
Material ID:	551139
Material Code:	0009
Material Name:	gasoline
Case No.:	Not reported

SECONDARY BI-PASS AT THE REDHOOK TREATMENT PLANT (Continued) **U003075007**

Material FA:	Petroleum
Quantity:	.00
Units:	G
Recovered:	.00
Resource Affected:	Soil
Oxygenate:	Not reported

Name:	NAVY YARD/SAND ST GATE
Address:	63 FLUSHING AVENUE
City,State,Zip:	BROOKLYN, NY
Spill Number/Closed Date:	0306663 / 2003-09-25
Facility ID:	0306663
Site ID:	210846
Spill Date:	2003-09-24
Spill Cause:	Tank Failure
Spill Source:	Commercial/Industrial
Spill Class:	C5
Cleanup Ceased:	Not reported
SWIS:	2401
Investigator:	MXTIPPLE
Referred To:	Not reported
Reported to Dept:	2003-09-24
CID:	199
Water Affected:	Not reported
Spill Notifier:	Local Agency
Last Inspection:	Not reported
Recommended Penalty:	False
Meets Standard:	False
UST Involvement:	False
Remediation Phase:	0
Date Entered In Computer:	2003-09-24
Spill Record Last Update:	2003-10-02
Spiller Name:	Not reported
Spiller Company:	Not reported
Spiller Address:	Not reported
Spiller County:	001
Spiller Contact:	JAMES DALY
Spiller Phone:	(718) 372-7193
Spiller Extention:	Not reported
DEC Region:	2
DER Facility ID:	124588
DEC Memo:	"Prior to Sept, 2004 data translation this spill Lead_DEC Field was TIPPLE 9/24/03 There was a Ferric Chloride spill called in to the DEC Hotline by DEP James Daley at 8:37 AM on September 24,2003. Reportedly, the spill was caused by a tank failure. DEC Spill responder Michelle Tipple and Joseph Kudirka from the Water unit responded to this spill. Upon investigation, an 8000 gallon tank of Ferric Chloride had an internal failure and released some of it's contents to a secondary containment tank, this secondary tank released some of the Ferric Chloride into the containment area surrounding the secondary tank. The containment area surrounding the secondary tank had been modified with the installation of a wooden structure secured with steel bolts around the top of the containment. When the chemical hit the bolts they were dissolved, allowing a small amount,10-15 gal of Ferric Chloride beyond the containment areas. Soda Ash was applied to the Ferric Chloride as required by DEP

SECONDARY BI-PASS AT THE REDHOOK TREATMENT PLANT (Continued) **U003075007**

protocol. Mats were placed on the drain inlets in the vicinity to reduce the possibility of the chemical reaching the water. Eagle Brook Pump and repair were in route to remove all product from the tanks and containment area, assess and repair the system. DEP Plant Superintendent Joseph Massaro will keep DEC updated. 9/25/03 Tipple followed up with James Daly- DEP safety. Eagle Brook worked until 4:30 this AM removing product and thoroughly cleaning the tanks and impacted area, all product removed from the site was carried by the eagle brook company's properly tagged tank trucks. Upon inspection of the cleaned system it was determined that the discharge line on the bottom of the tank was compromised causing the release. The system repairs are scheduled to begin later today. "

Remarks: "ruptured tank caused materal to leak - attm to stop leak now - haz mat enroute - 10 to 15 gal on the ground -- over 1000 gal in the tank -- potential for a large spill"

All Materials:

Site ID:	210846
Operable Unit ID:	873099
Operable Unit:	01
Material ID:	503856
Material Code:	0076A
Material Name:	ferric chloride
Case No.:	07705080
Material FA:	Hazardous Material
Quantity:	.00
Units:	G
Recovered:	.00
Resource Affected:	Soil
Oxygenate:	Not reported

CBS:

Name:	RED HOOK WWTP
Address:	63 FLUSHING AVENUE
City,State,Zip:	BROOKLYN, NY 11251
CBS Number:	2-000369
Program Type:	CBS
Facility Status:	Active
Expiration Date:	11/21/2024
Dec Region:	2
UTMX:	586582.88180
UTMY:	4505764.22661

SPILLS:

Name:	BROOKLYN NAVY YARD
Address:	63 FLUSHING AVENUE
City,State,Zip:	BROOKLYN, NY
Spill Number/Closed Date:	0209778 / 2002-12-24
Facility ID:	0209778
Facility Type:	ER
DER Facility ID:	124588
Site ID:	146294
DEC Region:	2
Spill Cause:	Unknown
Spill Class:	C4
SWIS:	2401

SECONDARY BI-PASS AT THE REDHOOK TREATMENT PLANT (Continued) **U003075007**

Spill Date:	2002-12-24
Investigator:	JBVOUGHT
Referred To:	Not reported
Reported to Dept:	2002-12-24
CID:	266
Water Affected:	Not reported
Spill Source:	Commercial Vehicle
Spill Notifier:	Other
Cleanup Ceased:	Not reported
Cleanup Meets Std:	False
Last Inspection:	Not reported
Recommended Penalty:	False
UST Trust:	False
Remediation Phase:	0
Date Entered In Computer:	2002-12-24
Spill Record Last Update:	2002-12-24
Spiller Name:	Not reported
Spiller Company:	UNKNOWN
Spiller Address:	Not reported
Spiller Company:	001
Contact Name:	JAMES CORLEY
DEC Memo:	"
	Not reported
	Not reported
	Not reported
	Not reported
	Not reported
	Not reported
	Not reported
	Not reported
	Not reported
Remarks:	"
	Not reported
	Not reported
	Not reported
	Not reported
	Not reported
	Not reported
	Not reported
	Not reported

All Materials:

Site ID:	146294
Operable Unit ID:	863000
Operable Unit:	01
Material ID:	513200
Material Code:	0008
Material Name:	diesel
Case No.:	Not reported
Material FA:	Petroleum
Quantity:	10.00
Units:	G
Recovered:	10.00
Resource Affected:	Soil
Oxygenate:	Not reported

Name:	RED HOOK WPCP DEP -DDC

SECONDARY BI-PASS AT THE REDHOOK TREATMENT PLANT (Continued) **U003075007**

Address:	63 FLUSHING AVENUE
City,State,Zip:	BROOKLYN, NY
Spill Number/Closed Date:	9413721 / 1995-01-15
Facility ID:	9413721
Facility Type:	ER
DER Facility ID:	124588
Site ID:	146296
DEC Region:	2
Spill Cause:	Equipment Failure
Spill Class:	C3
SWIS:	2401
Spill Date:	1995-01-15
Investigator:	SIGONA
Referred To:	Not reported
Reported to Dept:	1995-01-15
CID:	Not reported
Water Affected:	E. RIVER/UPPER BAY
Spill Source:	Institutional, Educational, Gov., Other
Spill Notifier:	Local Agency
Cleanup Ceased:	1995-01-15
Cleanup Meets Std:	True
Last Inspection:	Not reported
Recommended Penalty:	False
UST Trust:	False
Remediation Phase:	0
Date Entered In Computer:	1995-03-22
Spill Record Last Update:	2004-12-28
Spiller Name:	Not reported
Spiller Company:	NYCDEP
Spiller Address:	Not reported
Spiller Company:	999
Contact Name:	Not reported
DEC Memo:	"
Remarks:	"
	Not reported
	Not reported

All Materials:

Site ID:	146296
Operable Unit ID:	1007298
Operable Unit:	01
Material ID:	567073
Material Code:	0062A
Material Name:	raw sewage
Case No.:	Not reported
Material FA:	Other
Quantity:	.00
Units:	Not reported
Recovered:	.00
Resource Affected:	Surface Water
Oxygenate:	Not reported

Site ID:	146296
Operable Unit ID:	1007298
Operable Unit:	01
Material ID:	567072
Material Code:	0066A
Material Name:	unknown petroleum

SECONDARY BI-PASS AT THE REDHOOK TREATMENT PLANT (Continued) **U003075007**

Case No.:	Not reported
Material FA:	Petroleum
Quantity:	-1.00
Units:	Not reported
Recovered:	.00
Resource Affected:	Surface Water
Oxygenate:	Not reported

Name:	RED HOOK WPCP DEP -DDC
Address:	63 FLUSHING AVENUE
City,State,Zip:	BROOKLYN, NY
Spill Number/Closed Date:	8908883 / 1990-01-16
Facility ID:	8908883
Facility Type:	ER
DER Facility ID:	124588
Site ID:	180794
DEC Region:	2
Spill Cause:	Unknown
Spill Class:	Not reported
SWIS:	2401
Spill Date:	1989-10-22
Investigator:	TOMASELLO
Referred To:	Not reported
Reported to Dept:	1989-10-25
CID:	Not reported
Water Affected:	Not reported
Spill Source:	Commercial/Industrial
Spill Notifier:	Local Agency
Cleanup Ceased:	1990-01-16
Cleanup Meets Std:	True
Last Inspection:	Not reported
Recommended Penalty:	False
UST Trust:	False
Remediation Phase:	0
Date Entered In Computer:	1990-01-10
Spill Record Last Update:	2004-12-28
Spiller Name:	Not reported
Spiller Company:	ARGUS CHEMICHAL
Spiller Address:	COURT ST AT HALLARK ST.
Spiller Company:	001
Contact Name:	Not reported
DEC Memo:	"
Remarks:	"
	Not reported
	Not reported
	Not reported

All Materials:

Site ID:	180794
Operable Unit ID:	933934
Operable Unit:	01
Material ID:	442074
Material Code:	0066A
Material Name:	unknown petroleum
Case No.:	Not reported
Material FA:	Petroleum
Quantity:	-1.00

SECONDARY BI-PASS AT THE REDHOOK TREATMENT PLANT (Continued) **U003075007**

Units: Not reported
Recovered: .00
Resource Affected: Sewer
Oxygenate: Not reported

Name: BROOKLYN NAVY YARD
Address: 63 FLUSHING AVENUE
City,State,Zip: BROOKLYN, NY
Spill Number/Closed Date: 0106026 / 2003-07-31
Facility ID: 0106026
Facility Type: ER
DER Facility ID: 124588
Site ID: 210845
DEC Region: 2
Spill Cause: Equipment Failure
Spill Class: C4
SWIS: 2401
Spill Date: 2001-09-06
Investigator: MXTIPPLE
Referred To: Not reported
Reported to Dept: 2001-09-06
CID: 390
Water Affected: DRY DOCK
Spill Source: Commercial/Industrial
Spill Notifier: Responsible Party
Cleanup Ceased: Not reported
Cleanup Meets Std: False
Last Inspection: Not reported
Recommended Penalty: False
UST Trust: False
Remediation Phase: 0
Date Entered In Computer: 2001-09-06
Spill Record Last Update: 2003-07-31
Spiller Name: MICHAEL BROWN
Spiller Company: BROOKLYN NAVY YARD
Spiller Address: 63 FLUSHING AVE
Spiller Company: 001
Contact Name: MICHAEL BROWN
DEC Memo: "
Not reported
Remarks: "
Not reported

All Materials:
Site ID: 210845
Operable Unit ID: 843049
Operable Unit: 01
Material ID: 530909
Material Code: 0001A
Material Name: #2 fuel oil
Case No.: Not reported
Material FA: Petroleum
Quantity: 200000.00
Units: G
Recovered: .00
Resource Affected: Surface Water
Oxygenate: Not reported

SECONDARY BI-PASS AT THE REDHOOK TREATMENT PLANT (Continued) **U003075007**

Name:	BROOKLYN NAVAL YARD B-41
Address:	63 FLUSHING AVENUE
City,State,Zip:	BROOKLYN, NY
Spill Number/Closed Date:	9906492 / 1999-09-01
Facility ID:	9906492
Facility Type:	ER
DER Facility ID:	124588
Site ID:	210847
DEC Region:	2
Spill Cause:	Unknown
Spill Class:	E5
SWIS:	2401
Spill Date:	1999-08-31
Investigator:	SACCACIO
Referred To:	Not reported
Reported to Dept:	1999-08-31
CID:	252
Water Affected:	Not reported
Spill Source:	Commercial/Industrial
Spill Notifier:	Responsible Party
Cleanup Ceased:	Not reported
Cleanup Meets Std:	False
Last Inspection:	Not reported
Recommended Penalty:	False
UST Trust:	False
Remediation Phase:	0
Date Entered In Computer:	1999-08-31
Spill Record Last Update:	1999-09-17
Spiller Name:	ANDREW SCANO
Spiller Company:	BROOKLYN NAVAL YARD B-41
Spiller Address:	63 FLUSHING AVE
Spiller Company:	001
Contact Name:	ANDREW SCANO
DEC Memo:	"
Remarks:	"
	Not reported
	Not reported
	Not reported
	Not reported
	Not reported

All Materials:

Site ID:	210847
Operable Unit ID:	1084926
Operable Unit:	01
Material ID:	299218
Material Code:	0064A
Material Name:	unknown material
Case No.:	Not reported
Material FA:	Other
Quantity:	.00
Units:	G
Recovered:	.00
Resource Affected:	Air
Oxygenate:	Not reported

Name: RED HOOK WATER POLLUTION CONTROL PLANT

SECONDARY BI-PASS AT THE REDHOOK TREATMENT PLANT (Continued) **U003075007**

Address:	63 FLUSHING AVE
City,State,Zip:	BROOKLYN, NY
Spill Number/Closed Date:	1012562 / 2011-03-18
Facility ID:	1012562
Facility Type:	ER
DER Facility ID:	345260
Site ID:	446738
DEC Region:	2
Spill Cause:	Equipment Failure
Spill Class:	Not reported
SWIS:	2401
Spill Date:	2011-03-17
Investigator:	HRAHMED
Referred To:	Not reported
Reported to Dept:	2011-03-17
CID:	Not reported
Water Affected:	Not reported
Spill Source:	Commercial Vehicle
Spill Notifier:	Other
Cleanup Ceased:	Not reported
Cleanup Meets Std:	False
Last Inspection:	Not reported
Recommended Penalty:	False
UST Trust:	False
Remediation Phase:	0
Date Entered In Computer:	2011-03-17
Spill Record Last Update:	2011-03-18
Spiller Name:	CHRIS IOPICE
Spiller Company:	CONTRACTOR ADT AQUIFER DRILLING
Spiller Address:	Not reported
Spiller Company:	999
Contact Name:	REVINGTON, JOE
DEC Memo:	"
	Not reported
	Not reported
	Not reported
	Not reported
	Not reported
	Not reported
	Not reported
	Not reported
	Not reported
Remarks:	"

All Materials:

Site ID:	446738
Operable Unit ID:	1196876
Operable Unit:	01
Material ID:	2193212
Material Code:	0010
Material Name:	hydraulic oil
Case No.:	Not reported
Material FA:	Petroleum
Quantity:	35.00
Units:	G
Recovered:	Not reported
Resource Affected:	Not reported
Oxygenate:	Not reported

SECONDARY BI-PASS AT THE REDHOOK TREATMENT PLANT (Continued) **U003075007**

Name:	SECONDARY BI-PASS AT THE REDHOOK TREATMENT PLANT
Address:	63 FLUSHING AVE
City,State,Zip:	BROOKLYN, NY 11205
Spill Number/Closed Date:	1214302 / 2013-01-10
Facility ID:	1214302
Facility Type:	ER
DER Facility ID:	432841
Site ID:	477537
DEC Region:	2
Spill Cause:	Equipment Failure
Spill Class:	C4
SWIS:	2401
Spill Date:	2013-01-05
Investigator:	SMSANGES
Referred To:	Not reported
Reported to Dept:	2013-01-05
CID:	Not reported
Water Affected:	Not reported
Spill Source:	Commercial/Industrial
Spill Notifier:	Local Agency
Cleanup Ceased:	Not reported
Cleanup Meets Std:	False
Last Inspection:	Not reported
Recommended Penalty:	False
UST Trust:	False
Remediation Phase:	0
Date Entered In Computer:	2013-01-05
Spill Record Last Update:	2013-01-10
Spiller Name:	Not reported
Spiller Company:	NYC DEP
Spiller Address:	Not reported
Spiller Company:	999
Contact Name:	LEONARD HARRIS
DEC Memo:	"
Remarks:	"
	Not reported
	Not reported
	Not reported
	Not reported
	Not reported
	Not reported
	Not reported

All Materials:

Site ID:	477537
Operable Unit ID:	1227339
Operable Unit:	01
Material ID:	2224629
Material Code:	0062A
Material Name:	raw sewage
Case No.:	Not reported
Material FA:	Other
Quantity:	146000.00
Units:	G
Recovered:	Not reported
Resource Affected:	Not reported
Oxygenate:	Not reported

SECONDARY BI-PASS AT THE REDHOOK TREATMENT PLANT (Continued) **U003075007**

Name:	RED HOOK PLANT
Address:	63 FLUSHING AVE
City,State,Zip:	BROOKLYN, NY
Spill Number/Closed Date:	1214314 / 2013-01-10
Facility ID:	1214314
Facility Type:	ER
DER Facility ID:	345260
Site ID:	477549
DEC Region:	2
Spill Cause:	Equipment Failure
Spill Class:	D5
SWIS:	2401
Spill Date:	2013-01-06
Investigator:	SMSANGES
Referred To:	Not reported
Reported to Dept:	2013-01-06
CID:	Not reported
Water Affected:	Not reported
Spill Source:	Commercial/Industrial
Spill Notifier:	Other
Cleanup Ceased:	Not reported
Cleanup Meets Std:	False
Last Inspection:	Not reported
Recommended Penalty:	False
UST Trust:	False
Remediation Phase:	0
Date Entered In Computer:	2013-01-06
Spill Record Last Update:	2013-01-10
Spiller Name:	DAVE BEHARI
Spiller Company:	NYC DEP
Spiller Address:	63 FLUSHING AVE
Spiller Company:	999
Contact Name:	DAVE BEHARI
DEC Memo:	"
Remarks:	"
	Not reported
	Not reported
	Not reported

All Materials:

Site ID:	477549
Operable Unit ID:	1227351
Operable Unit:	01
Material ID:	2224649
Material Code:	0062A
Material Name:	raw sewage
Case No.:	Not reported
Material FA:	Other
Quantity:	Not reported
Units:	Not reported
Recovered:	Not reported
Resource Affected:	Not reported
Oxygenate:	Not reported

Name:	REDHOOK WASTE WATER TREATMENT PLANT
Address:	63 FLUSHING AVE
City,State,Zip:	BROOKLYN, NY

SECONDARY BI-PASS AT THE REDHOOK TREATMENT PLANT (Continued) **U003075007**

Spill Number/Closed Date:	1211128 / 2013-11-25
Facility ID:	1211128
Facility Type:	ER
DER Facility ID:	345260
Site ID:	474265
DEC Region:	2
Spill Cause:	Equipment Failure
Spill Class:	C4
SWIS:	2401
Spill Date:	2012-11-16
Investigator:	TJDEMEO
Referred To:	Not reported
Reported to Dept:	2012-11-16
CID:	Not reported
Water Affected:	Not reported
Spill Source:	Commercial/Industrial
Spill Notifier:	Local Agency
Cleanup Ceased:	Not reported
Cleanup Meets Std:	False
Last Inspection:	Not reported
Recommended Penalty:	False
UST Trust:	False
Remediation Phase:	0
Date Entered In Computer:	2012-11-16
Spill Record Last Update:	2013-11-25
Spiller Name:	Not reported
Spiller Company:	ANTHONY RUGGERIO
Spiller Address:	Not reported
Spiller Company:	999
Contact Name:	GREG
DEC Memo:	"
	Not reported
	Not reported
Remarks:	"
	Not reported
	Not reported

All Materials:

Site ID:	474265
Operable Unit ID:	1224104
Operable Unit:	01
Material ID:	2222276
Material Code:	0063A
Material Name:	unknown hazardous material
Case No.:	Not reported
Material FA:	Hazardous Material
Quantity:	Not reported
Units:	Not reported
Recovered:	Not reported
Resource Affected:	Not reported
Oxygenate:	Not reported

Name:	BROOKLYN NAVY YARD
Address:	63 FLUSHING AVE
City,State,Zip:	BROOKLYN, NY
Spill Number/Closed Date:	1610989 / 2018-04-27
Facility ID:	1610989

SECONDARY BI-PASS AT THE REDHOOK TREATMENT PLANT (Continued) **U003075007**

Facility Type:	ER
DER Facility ID:	345260
Site ID:	541850
DEC Region:	2
Spill Cause:	Other
Spill Class:	C4
SWIS:	2401
Spill Date:	2017-03-08
Investigator:	JXGRECO
Referred To:	Not reported
Reported to Dept:	2017-03-08
CID:	Not reported
Water Affected:	Not reported
Spill Source:	Commercial/Industrial
Spill Notifier:	Other
Cleanup Ceased:	Not reported
Cleanup Meets Std:	False
Last Inspection:	Not reported
Recommended Penalty:	False
UST Trust:	False
Remediation Phase:	0
Date Entered In Computer:	2017-03-08
Spill Record Last Update:	2018-04-27
Spiller Name:	RON
Spiller Company:	BROOKLYN NAVY YARD
Spiller Address:	63 FLUSHING AVE
Spiller Company:	999
Contact Name:	RON
DEC Memo:	"
	Not reported
	Not reported
	Not reported
	Not reported
	Not reported
	Not reported
	Not reported
	Not reported
	Not reported
	Not reported
	Not reported
	Not reported
	Not reported
	Not reported
	Not reported
	Not reported
	Not reported
	Not reported
	Not reported
	Not reported
	Not reported
	Not reported
	Not reported
	Not reported
	Not reported
Remarks:	"
	Not reported

All Materials:

Site ID:	541850
Operable Unit ID:	1290394
Operable Unit:	01

SECONDARY BI-PASS AT THE REDHOOK TREATMENT PLANT (Continued) **U003075007**

Material ID:	2296245
Material Code:	0066A
Material Name:	unknown petroleum
Case No.:	Not reported
Material FA:	Petroleum
Quantity:	Not reported
Units:	Not reported
Recovered:	Not reported
Resource Affected:	Not reported
Oxygenate:	Not reported

Name:	BROOKLYN NAVAL YARD
Address:	63 FLUSHING AVENUE
City,State,Zip:	BROOKLYN, NY
Spill Number/Closed Date:	9905671 / 1999-08-12
Facility ID:	9905671
Facility Type:	ER
DER Facility ID:	124588
Site ID:	272436
DEC Region:	2
Spill Cause:	Unknown
Spill Class:	C3
SWIS:	2401
Spill Date:	1999-08-11
Investigator:	JMROMMEL
Referred To:	Not reported
Reported to Dept:	1999-08-11
CID:	211
Water Affected:	NEW YORK BAY
Spill Source:	Vessel
Spill Notifier:	Federal Government
Cleanup Ceased:	Not reported
Cleanup Meets Std:	False
Last Inspection:	Not reported
Recommended Penalty:	False
UST Trust:	False
Remediation Phase:	0
Date Entered In Computer:	1999-08-11
Spill Record Last Update:	1999-08-12
Spiller Name:	Not reported
Spiller Company:	ARHONPISA PINELOPI
Spiller Address:	Not reported
Spiller Company:	001
Contact Name:	GEORGE SAMPSON
DEC Memo:	"
	Not reported
	Not reported
	Not reported
	Not reported
	Not reported
	Not reported
	Not reported
	Not reported
Remarks:	"
	Not reported
	Not reported

SECONDARY BI-PASS AT THE REDHOOK TREATMENT PLANT (Continued) **U003075007**

Not reported

All Materials:

Site ID:	272436
Operable Unit ID:	1084191
Operable Unit:	01
Material ID:	301964
Material Code:	0066A
Material Name:	unknown petroleum
Case No.:	Not reported
Material FA:	Petroleum
Quantity:	.00
Units:	G
Recovered:	.00
Resource Affected:	Surface Water
Oxygenate:	Not reported

Click this hyperlink while viewing on your computer to access
32 additional NY SPILL: record(s) in the EDR Site Report.

SPDES:

Name:	RED HOOK WASTEWATER RESOURCE RECOVERY FACILITY
Address:	63 FLUSHING AVE
City,State,Zip:	BROOKLYN, NY 11205
Permit Number:	NY0027073
State-Region:	2
Expiration Date:	10/31/2020
Current Major Minor Status:	Major
Primary Facility SIC Code:	4952
State Water Body Name:	EAST R
Limit Set Status Flag:	Active
Total Actual Average Flow(MGD):	60
Total App Design Flow(MGD):	60
UDF1:	Not reported
Lat/Long:	40.702957 / 73.9785939
DMR Cognizant Official:	DIANE A HAMMERMAN, TECH MGR
UDF2:	001702
UDF3:	I
FIPS County Code:	NY047

Non-Gov Permit Affiliation Type Desc:	Permittee
Non-Gov Permit Org Formal Name:	NYC DEPT OF ENVIRONMENTAL PROTECTION
Non-Gov Permit Street Address:	96-05 HORACE HARDING EXPY FL 5
Non-Gov Permit Supplemental Location:	Not reported
Non-Gov Permit City:	CORONA
Non-Gov Permit State Code:	NY
Non-Gov Permit Zip Code:	11368
Non-Gov Facility Affiliation Type Desc:	Mailing Address
Non-Gov Facility Org Formal Name:	NYC DEPT OF ENVIR PROTECTION
Non-Gov Facility Street Address:	NYCDEP - RED HOOK WPCP
Non-Gov Facility Supplemental Location:	63 FLUSHING AVE
Non-Gov Facility City:	BROOKLYN
Non-Gov Facility State Code:	NY
Non-Gov Facility Zip Code:	11205
State Water Body:	02030201010

SECONDARY BI-PASS AT THE REDHOOK TREATMENT PLANT (Continued) **U003075007**

Region Permit Processed:	Not reported
Dow Discharge Class Code:	Not reported
SPDES Class Description:	Not reported
Affiliation Type Description:	Not reported
Name:	Not reported
Contacts Title:	Not reported
Contacts Email:	Not reported
NOI Submission Date:	Not reported

AF359 **BROOKLYN NAVY YARD TTF** **NY LTANKS** **S110490705**
East **63 FLUSHING AVE 12-41A** **N/A**
1/4-1/2 **BROOKLYN, NY**
0.339 mi.
1792 ft. **Site 7 of 7 in cluster AF**

Relative: **Lower**
Actual: **15 ft.**

LTANKS:

Name:	BROOKLYN NAVY YARD TTF
Address:	63 FLUSHING AVE 12-41A
City,State,Zip:	BROOKLYN, NY
Spill Number/Closed Date:	1003000 / 2015-09-09
Facility ID:	1003000
Site ID:	436198
Spill Date:	2010-06-16
Spill Cause:	Tank Test Failure
Spill Source:	Institutional, Educational, Gov., Other
Spill Class:	C4
Cleanup Ceased:	Not reported
SWIS:	2401
Investigator:	RMOMAR
Referred To:	Not reported
Reported to Dept:	2010-06-16
CID:	Not reported
Water Affected:	Not reported
Spill Notifier:	Tank Tester
Last Inspection:	Not reported
Recommended Penalty:	False
Meets Standard:	False
UST Involvement:	False
Remediation Phase:	0
Date Entered In Computer:	2010-06-16
Spill Record Last Update:	2015-09-09
Spiller Name:	NICHOLAS MANN
Spiller Company:	BROOKLYN NAVY YARD
Spiller Address:	63 FLUSHING AVE 12-41A
Spiller County:	999
Spiller Contact:	NICHOLAS MANN
Spiller Phone:	(718) 907-5904
Spiller Extention:	Not reported
DEC Region:	2
DER Facility ID:	391124
DEC Memo:	"8/05/2015: Rashad Spill transferred from Sangesland to Rashad as per RSE. 8/18/2015: Rashad Caller remarks tank test failure. Retest and isolation test planned, pending approval 12-41a 15K AST failed on 6/16/10 DEC Piper spoke with Bob Urban, He stated they tested 2-14,500 AST systems and they failed. Tank #'s 10-41a, 11-41a. As per NYC building records 63 Flushing Ave 12-41A (Brooklyn Navy Yard) does not have an alternate address. According to PBS#2-602406, there are 20 tanks listed with 7 out of service (all 7 closed in 1999). The 13 tanks include 2 14,500 gallon #2 fuel oil aboveground contact with

BROOKLYN NAVY YARD TTF (Continued) **S110490705**

impervious barrier, 1 15,000 gallon #2 fuel oil tank aboveground contact with impervious barrier, 1 1,080 gallon diesel tank underground, 3 5,000 gallon diesel tanks aboveground on saddles, 3 100 gallon diesel tanks aboveground contact with impervious barrier, 1 1,500 gasoline/ethanol tank underground, 1 10,000 gallon #2 fuel oil underground tank, and 1 8,000 gallon #2 fuel oil tank aboveground on stilts. An additional PBS#2-254673 lists 7 active tanks, 4 25,000 gallon diesel underground tanks as well as 2 2,500 gallon diesel aboveground in contact with impervious barrier. There also are 3 tanks which are listed as tank converted to non-regulated use. PBS#2-602567 also has various tanks for this site. There are approximately 50 other spill cases for this site however most of them are sewage overflows during large storm events (Red Hook water treatment plant). No documents found in D2. 8/19/2015: Rashad Email sent to Pro test: After reviewing the spill reports for 974 Saint Nicholas Ave, New York NY spill#1006576 dated 9/17/2010 and 63 Flushing Ave 12-41A, Brooklyn NY (Brooklyn Navy Yard) spill#1003000 dated 6/16/2010. I would like to request the following information for each site: Failed system test reports. Test results for supply/return and vent/fill lines Property owners information. 9/9/2015: Rashad Sent Email to Protest: I am following up on an email I sent to you on 8/19/2015 for Brooklyn Navy Yard, 63 Flushing Ave spill#1003000 dated 6/16/2010. I am looking for the most recent passing or failing tank tests for tanks 10-41A -14,500 gallon, 11-41A 14,500 gallon, and 12-41A 15,000 gallon (PBS#2-602406). Any documentation you could provide is greatly appreciated. Received email from Pro Test: I have attached the passing system tests for all three tanks from 2010. Let me know if you need anything else. Three documents were received and uploaded to D2. Tightness test report for tank 10-41A 14,500 gallon AST conducted on 8/18/2010 has passing tank and system test. Tightness test report for tank 11-41A 14,500 gallon AST conducted on 8/20/2010 has passing tank and system test. Tightness test report for tank 12-41A 15,000 gallon tank AST was conducted on 8/20/2010 has passing tank and system test. All piping is aboveground and all tanks are aboveground contact with impervious barrier. Due to passing tank tests and aboveground tanks as well as piping the spill will be closed. Closure letter uploaded to D2. "

Remarks: "tank test failure. Retest and isolation planned, pending approval 12-41a 15K AST failed on 6/16/10 DEC Piper spoke with Bob Urban, He stated they tested 2- 14,500 AST systems and they failed. Tank #'s 10-41a, 11-41a"

All TTF:

Facility ID:	1003000
Spill Number:	1003000
Spill Tank Test:	2489058
Site ID:	436198
Tank Number:	12-41A
Tank Size:	15000
Material:	0001
EPA UST:	False
UST:	False
Cause:	00
Source:	01
Test Method:	21
Test Method 2:	Horner EZY3/EZY3 Locator Plus
Leak Rate:	.00
Gross Fail:	Not reported

BROOKLYN NAVY YARD TTF (Continued) **S110490705**

Modified By:	RMPIPER
Last Modified Date:	Not reported
Facility ID:	1003000
Spill Number:	1003000
Spill Tank Test:	2489066
Site ID:	436198
Tank Number:	10-41A
Tank Size:	14500
Material:	0001
EPA UST:	False
UST:	False
Cause:	00
Source:	00
Test Method:	21
Test Method 2:	Horner EZY3/EZY3 Locator Plus
Leak Rate:	Not reported
Gross Fail:	Not reported
Modified By:	RMPIPER
Last Modified Date:	Not reported
Facility ID:	1003000
Spill Number:	1003000
Spill Tank Test:	2489067
Site ID:	436198
Tank Number:	11-41A
Tank Size:	14500
Material:	0001
EPA UST:	False
UST:	False
Cause:	00
Source:	00
Test Method:	21
Test Method 2:	Horner EZY3/EZY3 Locator Plus
Leak Rate:	.00
Gross Fail:	Not reported
Modified By:	RMPIPER
Last Modified Date:	Not reported

All Materials:

Site ID:	436198
Operable Unit ID:	1186903
Operable Unit:	01
Material ID:	2181765
Material Code:	0001A
Material Name:	#2 fuel oil
Case No.:	Not reported
Material FA:	Petroleum
Quantity:	Not reported
Units:	Not reported
Recovered:	Not reported
Resource Affected:	Not reported
Oxygenate:	Not reported

AI360 **BRADLEY WHITE LEAD CO.** **NY HSWDS** **S108146440**
NW **85 JAY ST.** **N/A**
1/4-1/2 **BROOKLYN, NY 11201**
0.343 mi.
1813 ft. **Site 1 of 4 in cluster AI**

Relative:
Higher

Actual:
29 ft.

HSWDS:

Facility ID:	Not reported
Region:	2
Facility Status:	None
Owner Type:	Puplic
Owner:	Mr. Eisenburge
Owner Address:	Unknown
Owner Phone:	Unknown
Operator Type:	Puplic
Operator:	Bradley White Lead Co.
Operator:	Bradley White Lead Co.
Operator Phone:	(718)855-8564
EPA ID:	NYD001613769
Registry:	Is or was on NYS Registry of Inactive Haz Waste Disposal Sites
Registry Site ID:	None
RCRA Permitted:	Unknown
Site Code:	Industrial Site
Owner City State:	Not reported
Operator City State:	Brooklyn, NY 11201
Quadrange:	Unknown
Latitude:	40 42’00"N
Longitude:	73 59’15"W
Acres:	0.00
Operator Date:	Unknown
Close Date:	1985
Completed:	PA
Active:	No
PCB’s Disposed:	No
Pesticides Disposed:	No
Metals Disposed:	No
Asbestos Disposed:	No
Volatile Organic Compounds Disposed:	No
Semi Volatile Organic Compounds Disposed:	No
Analytical Info Exists for Air:	Not reported
Analytical Info Exists for Ground:	None
Analytical Info Exists for Surface:	Not reported
Analytical Info Exists for Sediments:	Not reported
Analytical Info Exists for Surface:	Not reported
Analytical Info Exists for Substance:	Not reported
Analytical Info Exists for Waste:	Not reported
Analytical Info Exists for Leachate:	Not reported
Analytical Info Exists for EP Toxicity:	Not reported
Analytical Info Exists for TCLP:	Not reported
Threat to Environment/Public Health:	None
Surface Water Contamination:	No
Surface Water Body Class:	Unknown
Groundwater Contamination:	No
Groundwater Classification:	Unknown
Drinking Water Contamination:	No
Drinking Water Supply is Active:	Unknown
Any Known Fish or Wildlife:	No
Hazardous Exposure:	Unknown
Site Has Controlled Acess:	Unknown

BRADLEY WHITE LEAD CO. (Continued) **S108146440**

Ambient Air Contamination:	Unknown
Direct Contact:	Unknown
EPA Hazardous Ranking System Score:	Unknown
Inventory:	F
Nefrap:	Not reported
Mailing:	Not reported
Tax Map No:	Not reported
Qualify:	0
Next Action:	Not reported
Agencies:	Not reported
Air:	Not reported
Building:	Not reported
Site Desc:	Not reported
Drink:	Not reported
Eptox:	Not reported
Fish:	Not reported
Ground:	Not reported
Ground Desc:	Not reported
Hazardous Threat:	Not reported
Haz Threat Desc:	Not reported
Leachate:	Not reported
Preparer:	Not reported
Sediment:	Not reported
Soil:	Not reported
Surface:	Not reported
Status:	Not reported
Surface Soil:	Not reported
Surface:	Not reported
TCLP:	Not reported
Waste:	Not reported

AI361 **85 JAY STREET (BROOKLYN), LLC** **NY BROWNFIELDS** **S120706188**
NW **85 JAY STREET** **N/A**
1/4-1/2 **BROOKLYN, NY 11201**
0.343 mi.
1813 ft. **Site 2 of 4 in cluster AI**

Relative:
Higher

Actual:
29 ft.

BROWNFIELDS:

Name:	85 JAY STREET (BROOKLYN), LLC
Address:	85 JAY STREET
City,State,Zip:	BROOKLYN, NY 11201
Program:	BCP
Site Code:	535137
Acres:	3.101
HW Code:	C224248
SWIS:	2401
Town:	New York City
Record Added Date:	10/31/2016
Record Updated Date:	04/03/2020
Update By:	JCGRATHW
Site Description:	Location: The 85 Jay Street (Brooklyn) LLC Site is a 3.101-acre site located in an urban area. The site is bounded to the north by Front Street, to the east by Bridge Street, to the south by York Street, and to the west by Jay Street. Site Features: The development consists of a 21-story building with ground floor retail and commercial space, and four upper residential sectors. The lower level cellar will include bike storage, residential and commercial storage, a dog spa, and building mechanical and service rooms. The lowest

85 JAY STREET (BROOKLYN), LLC (Continued) **S120706188**

level will be designated as parking, which will include ventilation in accordance with the New York City Department of Buildings (NYCDOB) code requirements. The entire footprint of the site is covered by a building, with some landscaping within an above-grade courtyard in the center of the residential sectors. Current Zoning and Land Use: The current zoning designation for the site is light manufacturing and residential and the site is in the Special Mixed Use District MX-2. The Special Mixed Use District was established to encourage investment in existing neighborhoods with mixed residential and industrial uses. The proposed use is consistent with the existing zoning for the site. The site is not an e-designated property. Past Use of the Site: Historic records indicate that the site was developed with industrial and manufacturing uses by at least 1887. The Bradley White Lead Company and/or Lenox Smelting occupied the site between 1887 and 1989. Additionally, an electrical substation occupied the western portion of the site from circa 1904 to 1950. A brewery, a paper goods company, and an electrical repair company also historically occupied the site. The buildings were subsequently demolished by 1996 and the site has since been used as a private parking lot and for construction materials storage. Site Geology and Hydrogeology: Due to the sloping elevation across the site, groundwater was encountered at depths ranging from approximately 24 to 40 feet below grade (bgs) on the western and eastern portions of the Site, respectively. Groundwater flow is in a WNW-direction beneath the site and surrounding area, toward the East River. The stratigraphy of the site, from the surface downward, generally consists of fill comprising sand, silt, gravel, cinders, concrete, and brick down to approximately 15 feet bgs, underlain by apparent native sand with varying amounts of gravel and silt up to the maximum boring termination depth of 40 feet bgs. Bedrock was not encountered during the investigation.

Env Problem:	Remediation at the site is complete. Prior to remediation, the primary contaminants of concern were heavy metals and polycyclic aromatic hydrocarbons (PAHs), located primarily in the top fifteen feet of soil with isolated exceedances of SCGs down to 30 feet below ground surface (bgs). Remedial actions have successfully achieved cleanup objectives for unrestricted use.
Health Problem:	Remedial actions are complete and have eliminated the potential for contact with site related contaminants.
Dump:	False
Structure:	False
Lagoon:	False
Landfill:	False
Pond:	False
Disp Start:	Not reported
Disp Term:	Not reported
Lat/Long:	Not reported
Dell:	Not reported
Record Add:	2017-11-02 16:06:00
Record Upd:	2019-11-20 15:01:00
Updated By:	RPMUSTIC
Own Op:	1
Sub Type:	P03
Owner Name:	Alex Kafenbaum
Owner Company:	85 Jay Street (Brooklyn), LLC
Owner Address:	540 Madison Avenue, 8th Floor
Owner Addr2:	Not reported

85 JAY STREET (BROOKLYN), LLC (Continued) **S120706188**

Owner City,St,Zip:	New York, NY 10022
Owner Country:	United States of America
Own Op:	Document Repository
Sub Type:	NNN
Owner Name:	Not reported
Owner Company:	Brooklyn Public Library
Owner Address:	Walt Whitman Branch
Owner Addr2:	93 Saint Edwards Street
Owner City,St,Zip:	Brooklyn, NY 11205
Owner Country:	United States of America
Own Op:	6
Sub Type:	P03
Owner Name:	Alex Kafenbaum
Owner Company:	85 Jay Street (Brooklyn), LLC
Owner Address:	540 Madison Avenue, 8th Floor
Owner Addr2:	Not reported
Owner City,St,Zip:	New York, NY 10022
Owner Country:	United States of America
Own Op:	6
Sub Type:	P03
Owner Name:	Alex Kafenbaum
Owner Company:	85 Jay Street (Brooklyn) Remediation, LLC
Owner Address:	540 Madison Avenue, 8th Floor
Owner Addr2:	Not reported
Owner City,St,Zip:	New York, NY 10022
Owner Country:	United States of America
Own Op:	Document Repository
Sub Type:	NNN
Owner Name:	Not reported
Owner Company:	Brooklyn Community Board District 2
Owner Address:	8th floor
Owner Addr2:	350 Jay Street
Owner City,St,Zip:	Brooklyn, NY 11201
Owner Country:	United States of America
HW Code:	C224248
Waste Type:	indeno(1,2,3-CD)pyrene
Waste Quantity:	UNKNOWN
Waste Code:	Not reported
HW Code:	C224248
Waste Type:	benzo[k]fluoranthene
Waste Quantity:	UNKNOWN
Waste Code:	Not reported
HW Code:	C224248
Waste Type:	arsenic
Waste Quantity:	UNKNOWN
Waste Code:	Not reported
HW Code:	C224248
Waste Type:	dibenz[a,h]anthracene
Waste Quantity:	UNKNOWN
Waste Code:	Not reported
HW Code:	C224248
Waste Type:	sodium
Waste Quantity:	UNKNOWN
Waste Code:	Not reported
HW Code:	C224248
Waste Type:	manganese
Waste Quantity:	UNKNOWN

85 JAY STREET (BROOKLYN), LLC (Continued) **S120706188**

Waste Code:	Not reported
HW Code:	C224248
Waste Type:	copper
Waste Quantity:	UNKNOWN
Waste Code:	Not reported
HW Code:	C224248
Waste Type:	benzo(b)fluoranthene
Waste Quantity:	UNKNOWN
Waste Code:	Not reported
HW Code:	C224248
Waste Type:	lead
Waste Quantity:	UNKNOWN
Waste Code:	Not reported
HW Code:	C224248
Waste Type:	benzo(a)pyrene
Waste Quantity:	UNKNOWN
Waste Code:	Not reported
HW Code:	C224248
Waste Type:	mercury
Waste Quantity:	UNKNOWN
Waste Code:	Not reported
HW Code:	C224248
Waste Type:	naphthalene
Waste Quantity:	UNKNOWN
Waste Code:	Not reported
HW Code:	C224248
Waste Type:	chromium
Waste Quantity:	UNKNOWN
Waste Code:	Not reported
HW Code:	C224248
Waste Type:	chloroform
Waste Quantity:	UNKNOWN
Waste Code:	Not reported
HW Code:	C224248
Waste Type:	benzo(a)anthracene
Waste Quantity:	UNKNOWN
Waste Code:	Not reported
HW Code:	C224248
Waste Type:	magnesium
Waste Quantity:	UNKNOWN
Waste Code:	Not reported
HW Code:	C224248
Waste Type:	barium
Waste Quantity:	UNKNOWN
Waste Code:	Not reported
HW Code:	C224248
Waste Type:	chrysene
Waste Quantity:	UNKNOWN
Waste Code:	Not reported
HW Code:	C224248
Waste Type:	selenium
Waste Quantity:	UNKNOWN
Waste Code:	Not reported
HW Code:	C224248
Waste Type:	cadmium
Waste Quantity:	UNKNOWN
Waste Code:	Not reported

85 JAY STREET (BROOKLYN), LLC (Continued) **S120706188**

HW Code:	C224248
Waste Type:	benzo(k)fluoranthene
Waste Quantity:	UNKNOWN
Waste Code:	Not reported
Crossref ID:	1804724
Cross Ref Type Code:	01
Cross Ref Type:	Spill No.
Record Added Date:	2018-08-01 11:16:00
Record Updated:	2018-08-01 11:16:00
Updated By:	PXLAKHAN
Crossref ID:	C224248-03-17
Cross Ref Type Code:	23
Cross Ref Type:	Agreement/Consent Order Number
Record Added Date:	2019-09-12 08:56:00
Record Updated:	2019-09-12 08:56:00
Updated By:	RPMUSTIC

AI362 **BRADLEY WHITE LEAD CO** **SEMS-ARCHIVE** **1003863577**
NW **85 JAY ST** **NY Spills** **NYD001613769**
1/4-1/2 **BROOKLYN, NY 11201** **NY MANIFEST**
0.343 mi.
1813 ft. **Site 3 of 4 in cluster AI**

Relative:
Higher

Actual:
29 ft.

SEMS Archive:

Site ID:	0201326
EPA ID:	NYD001613769
Name:	BRADLEY WHITE LEAD CO
Address:	85 JAY ST
Address 2:	Not reported
City,State,Zip:	BROOKLYN, NY 11201
Cong District:	14
FIPS Code:	36047
FF:	N
NPL:	Not on the NPL
Non NPL Status:	NFRAP-Site does not qualify for the NPL based on existing information

SEMS Archive Detail:

Region:	02
Site ID:	0201326
EPA ID:	NYD001613769
Site Name:	BRADLEY WHITE LEAD CO
NPL:	N
FF:	N
OU:	00
Action Code:	VS
Action Name:	ARCH SITE
SEQ:	1
Start Date:	Not reported
Finish Date:	1987-09-22 04:00:00
Qual:	Not reported
Current Action Lead:	EPA Perf In-Hse

Region:	02
Site ID:	0201326
EPA ID:	NYD001613769
Site Name:	BRADLEY WHITE LEAD CO
NPL:	N
FF:	N

BRADLEY WHITE LEAD CO (Continued) **1003863577**

OU:	00
Action Code:	OO
Action Name:	SITE REASS
SEQ:	1
Start Date:	Not reported
Finish Date:	2009-10-30 04:00:00
Qual:	N
Current Action Lead:	EPA Perf In-Hse

Region:	02
Site ID:	0201326
EPA ID:	NYD001613769
Site Name:	BRADLEY WHITE LEAD CO
NPL:	N
FF:	N
OU:	00
Action Code:	DS
Action Name:	DISCVRY
SEQ:	1
Start Date:	1981-06-01 04:00:00
Finish Date:	1981-06-01 04:00:00
Qual:	Not reported
Current Action Lead:	EPA Perf

Region:	02
Site ID:	0201326
EPA ID:	NYD001613769
Site Name:	BRADLEY WHITE LEAD CO
NPL:	N
FF:	N
OU:	00
Action Code:	PA
Action Name:	PA
SEQ:	1
Start Date:	Not reported
Finish Date:	1987-09-22 04:00:00
Qual:	N
Current Action Lead:	EPA Perf

SPILLS:

Name:	85 JAY STREET
Address:	85 JAY STREET
City,State,Zip:	BROOKLYN, NY
Spill Number/Closed Date:	9314742 / 1994-03-16
Facility ID:	9314742
Facility Type:	ER
DER Facility ID:	114220
Site ID:	132706
DEC Region:	2
Spill Cause:	Equipment Failure
Spill Class:	C3
SWIS:	2401
Spill Date:	1994-03-16
Investigator:	CAMMISA
Referred To:	Not reported
Reported to Dept:	1994-03-16

BRADLEY WHITE LEAD CO (Continued) **1003863577**

CID:	Not reported
Water Affected:	Not reported
Spill Source:	Commercial/Industrial
Spill Notifier:	Responsible Party
Cleanup Ceased:	1994-03-16
Cleanup Meets Std:	True
Last Inspection:	Not reported
Recommended Penalty:	False
UST Trust:	False
Remediation Phase:	0
Date Entered In Computer:	1994-03-21
Spill Record Last Update:	2004-09-30
Spiller Name:	Not reported
Spiller Company:	Not reported
Spiller Address:	Not reported
Spiller Company:	001
Contact Name:	Not reported
DEC Memo:	"
Remarks:	"
	Not reported
	Not reported
	Not reported
	Not reported

All Materials:

Site ID:	132706
Operable Unit ID:	993023
Operable Unit:	01
Material ID:	386527
Material Code:	0008
Material Name:	diesel
Case No.:	Not reported
Material FA:	Petroleum
Quantity:	50.00
Units:	G
Recovered:	.00
Resource Affected:	Soil
Oxygenate:	Not reported

NY MANIFEST:

Name:	ASSOCIATED LEAD CO
Address:	85 JAY ST
City,State,Zip:	BROOKLYN, NY 11201
Country:	USA
EPA ID:	NYD001613769
Facility Status:	Not reported
Location Address 1:	85 JAY ST
Code:	BP
Location Address 2:	Not reported
Total Tanks:	Not reported
Location City:	BROOKLYN
Location State:	NY
Location Zip:	11201
Location Zip 4:	1568

NY MANIFEST:

EPAID:	NYD001613769

BRADLEY WHITE LEAD CO (Continued) **1003863577**

Mailing Name:	ASSOCIATED LEAD CO
Mailing Contact:	ASSOCIATED LEAD CO
Mailing Address 1:	85 JAY ST
Mailing Address 2:	Not reported
Mailing City:	BROOKLYN
Mailing State:	NY
Mailing Zip:	11201
Mailing Zip 4:	1568
Mailing Country:	USA
Mailing Phone:	4015211000

Name:	85 JAY STREET BROOKLYN LLC
Address:	85 JAY ST
City,State,Zip:	BROOKLYN, NY 11201
Country:	USA
EPA ID:	NYD095771283
Facility Status:	Not reported
Location Address 1:	85 JAY ST
Code:	BP
Location Address 2:	Not reported
Total Tanks:	Not reported
Location City:	BROOKLYN
Location State:	NY
Location Zip:	11201
Location Zip 4:	Not reported

NY MANIFEST:

EPAID:	NYD095771283
Mailing Name:	85 JAY STREET BROOKLYN LLC
Mailing Contact:	85 JAY STREET BROOKLYN LLC
Mailing Address 1:	540 MADISON AVE 8TH FLOOR
Mailing Address 2:	Not reported
Mailing City:	NEW YORK
Mailing State:	NY
Mailing Zip:	10022
Mailing Zip 4:	Not reported
Mailing Country:	USA
Mailing Phone:	Not reported

NY MANIFEST:

Document ID:	Not reported
Manifest Status:	Not reported
seq:	Not reported
Year:	2018
Trans1 State ID:	PAR000501577
Trans2 State ID:	PAD146714878
Generator Ship Date:	06/21/2018
Trans1 Recv Date:	06/21/2018
Trans2 Recv Date:	06/21/2018
TSD Site Recv Date:	07/06/2018
Part A Recv Date:	Not reported
Part B Recv Date:	Not reported
Generator EPA ID:	NYD095771283
Trans1 EPA ID:	Not reported
Trans2 EPA ID:	Not reported
TSDF ID 1:	PAD067098822

BRADLEY WHITE LEAD CO (Continued) **1003863577**

TSDF ID 2:	Not reported
Manifest Tracking Number:	011898423FLE
Import Indicator:	N
Export Indicator:	N
Discr Quantity Indicator:	N
Discr Type Indicator:	N
Discr Residue Indicator:	N
Discr Partial Reject Indicator:	N
Discr Full Reject Indicator:	N
Manifest Ref Number:	Not reported
Alt Facility RCRA ID:	Not reported
Alt Facility Sign Date:	Not reported
MGMT Method Type Code:	H141
Waste Code:	Not reported
Waste Code:	Not reported
Waste Code:	Not reported
Waste Code:	Not reported
Waste Code:	Not reported
Waste Code:	Not reported
Quantity:	3500
Units:	P - Pounds
Number of Containers:	5
Container Type:	DM - Metal drums, barrels
Handling Method:	L Landfill.
Specific Gravity:	1
Waste Code:	D008
Waste Code 1_2:	Not reported
Waste Code 1_3:	Not reported
Waste Code 1_4:	Not reported
Waste Code 1_5:	Not reported
Waste Code 1_6:	Not reported

Click this hyperlink while viewing on your computer to access
-1 additional NY MANIFEST: record(s) in the EDR Site Report.

363
South
1/4-1/2
0.348 mi.
1836 ft.

LOT 100,TAXBLOCK 2061
101 FLEET PLACE
BROOKLYN, NY 11201

NY LTANKS **S106703334**
NY BROWNFIELDS **N/A**
NY E DESIGNATION

Relative:
Higher

Actual:
40 ft.

LTANKS:

Name:	NYTEL
Address:	101 FLEET PL
City,State,Zip:	BROOKLYN, NY
Spill Number/Closed Date:	8902455 / 2004-06-23
Facility ID:	8902455
Site ID:	164754
Spill Date:	1989-06-08
Spill Cause:	Tank Test Failure
Spill Source:	Commercial/Industrial
Spill Class:	A3
Cleanup Ceased:	Not reported
SWIS:	2401
Investigator:	JMROMMEL
Referred To:	Not reported
Reported to Dept:	1989-06-09

LOT 100,TAXBLOCK 2061 (Continued) **S106703334**

CID:	Not reported
Water Affected:	Not reported
Spill Notifier:	Tank Tester
Last Inspection:	Not reported
Recommended Penalty:	False
Meets Standard:	False
UST Involvement:	True
Remediation Phase:	0
Date Entered In Computer:	1989-06-09
Spill Record Last Update:	2004-07-26
Spiller Name:	ROGER BEAUDRY
Spiller Company:	NY TELEPHONE
Spiller Address:	Not reported
Spiller County:	001
Spiller Contact:	Not reported
Spiller Phone:	Not reported
Spiller Extention:	Not reported
DEC Region:	2
DER Facility ID:	138898
DEC Memo:	"Prior to Sept, 2004 data translation this spill Lead_DEC Field was ROMMEL 3/04/2003 - Closed Due To The Nature / Extent Of The Spill Report 02/17/04 - Reopened Because A File Exists. Transfered To Tibbe. 06/23/04 - Reviewed file. OK to close. Rommel"
Remarks:	"ONE 2K TANK, AIR PRESSURE LOSS = 4LBS. FOUR 550 GAL TANKS - PRESSURE LOSS = 3LBS. "

All TTF:

Facility ID:	8902455
Spill Number:	8902455
Spill Tank Test:	1535564
Site ID:	164754
Tank Number:	Not reported
Tank Size:	0
Material:	0009
EPA UST:	Not reported
UST:	Not reported
Cause:	Not reported
Source:	Not reported
Test Method:	00
Test Method 2:	Unknown
Leak Rate:	.00
Gross Fail:	Not reported
Modified By:	Spills
Last Modified Date:	Not reported

All Materials:

Site ID:	164754
Operable Unit ID:	929897
Operable Unit:	01
Material ID:	450157
Material Code:	0009
Material Name:	gasoline
Case No.:	Not reported
Material FA:	Petroleum
Quantity:	-1.00
Units:	L
Recovered:	.00

LOT 100,TAXBLOCK 2061 (Continued) **S106703334**

Resource Affected: Groundwater
Oxygenate: Not reported

BROWNFIELDS:
Name: 101 FLEET PLACE REDEVELOPMENT
Address: 101 FLEET PLACE
City,State,Zip: BROOKLYN, NY 11201
Program: BCP
Site Code: 628532
Acres: 0.460
HW Code: C224345
SWIS: 2401
Town: New York City
Record Added Date: 11/17/2021
Record Updated Date: 03/10/2023
Update By: CXMAYCOC
Site Description: Site Location: The site is located at 101 Fleet Place, Brooklyn, NY 11201 and is designated as Tax Block 2061, Lot 100. As of December 2022, a former one-story slab-on-grade building on the site is still in the process of being demolished. The site is bounded to the north by a mixed-use residential and commercial development followed by Myrtle Avenue, to the east by a parking lot and residential development, to the south by parking and a residential development followed by Willoughby Street, and to the west by Fleet Place. The site is located within an urban area of Downtown Brooklyn characterized by multi-story institutional, commercial, and residential buildings. The Metropolitan Transit Authority (MTA) subway B, D, N and Q lines are located approximately 380 feet to the west below Flatbush Avenue. Site Features: The 0.460-acre (20,000 square foot) site is an irregular-shaped parcel. Records for on-site historic bulk petroleum storage (PBS No. 2-344176) include one 1,200-gallon #2 fuel oil and five 550-gallon gasoline USTs. All six USTs were reportedly closed and removed in March 1993. A spill of an unknown quantity of gasoline was also reported to the NYSDEC in June 1989 (Spill No. 8902455) due to a tank test failure and reported air pressure loss. The spill case was closed by the NYSDEC on 23 June 2004. Current Zoning and Land Use: According to the New York City Planning Commission Zoning Map 16c, the site is located within a residential and commercial zoning district (R6 and C6-4 DB). The proposed development of this property is consistent with the current zoning. Past Land Use: The site was developed in the late 1880s, as multiple lots with multiple residential-use buildings and a church. By 1915, the church was replaced with four residential buildings, and by 1938 the site was vacant. By 1969, the site was redeveloped with the existing one-story building identified as, N.Y. Telephone Co. Garage. Records indicate the site operated as a garage from 1969 until 1993 when it was converted into a childcare center. The site operated as the Duffield Children Center from the early 1990s until early 2022. Site Geology and Hydrogeology: Based on findings from the October 2021 Limited Phase II ESI, the site is underlain by historic urban fill predominantly consisting of dark brown to olive, coarse to medium sand with varying amounts of glass, gravel, brick, asphalt, cinder, and silt. The urban fill was observed to extend to depths of 10 feet below ground surface (ft-bgs), however may extend further due to shallow boring refusal encountered in some areas of the site. The average depth to groundwater is approximately 30 ft-bgs. The inferred

LOT 100,TAXBLOCK 2061 (Continued) **S106703334**

regional groundwater flow direction is to the west-northwest toward the East River.

Env Problem: Nature and Extent of Contamination: Soil and groundwater were analyzed for volatile organic compounds (VOCs), semi-volatile organic compounds (SVOCs), metals, polychlorinated biphenyls (PCBs), per- and polyfluoroalkyl substances (PFAS), and pesticides. Soil vapor samples were analyzed for VOCs. Based upon investigations conducted to date, the primary contaminants of concern include SVOCs and metals in soil and groundwater, and VOCs in soil vapor. Soil One VOC, 2-butanone, was identified at a concentration of 0.19 parts per million (ppm), exceeding the unrestricted use soil cleanup objective (UUSCO) of 0.12 ppm. SVOCs were detected at concentrations exceeding UUSCOs in samples collected from shallow soil and historical fill, including benzo(a)anthracene at a maximum concentration of 31 ppm (UUSCO is 1 ppm), benzo(a)pyrene at a maximum concentration of 26 ppm (UUSCO is 1 ppm), benzo(b)fluoranthene at 29 ppm (UUSCO is 1 ppm), and chrysene at 27 ppm (UUSCO is 1 ppm). Pesticides were detected in historical fill 4,4'-DDE at 0.00789 ppm (UUSCO is 0.0033 ppm). Several metals were detected at concentrations exceeding UUSCOs in samples collected from historical fill and native material, including hexavalent chromium (max. 2.05 ppm, UUSCO is 1 ppm), trivalent chromium (max. 37 ppm, UUSCO is 30 ppm), barium (max. 460 ppm, UUSCO is 350 ppm), lead (max. 2,150 ppm, UUSCO is 63 ppm), and mercury (max. 1.69 ppm, UUSCO is 0.18 ppm). Perfluorooctane sulfonic acid (PFOS) and perfluorooctanoic acid (PFOA) were measured in historic fill at maximum concentrations of 2.3 parts per billion (ppb) and 2.88 ppb, respectively, exceeding the guidance values for unrestricted use of 0.88 ppb and 1.1 ppb. Data does not indicate any off-site impacts in soil related to this site. Groundwater For VOCs, chloroform was identified at concentrations above the Ambient Water Quality Standards (AWQS) at 21 ppb (AWQS is 7 ppb). SVOCs were identified at concentrations exceeding the AWQSs, including benzo(a)anthracene (max. 2 ppb), benzo(a)pyrene (max. 1.8 ppb), benzo(b)fluoranthene (max. 2.2 ppb), and chrysene (max. 1.9 ppb). All of the aforementioned analytes have an AWQS of 0.002 ppb, with the exception of benzo(a)pyrene, which has an AWQS of non-detect. Dissolved metals were identified at concentrations exceeding the AWQSs including dissolved sodium (max. 139,000 ppb, AWQS is 20,000 ppb). Sodium is a naturally occurring metal and is not considered to be a contaminant of concern for this site. For PFAS, PFOA and PFOS were reported at concentrations of up to 125 and 217 parts per trillion (ppt), respectively, exceeding the Maximum Contaminant Level (drinking water standard) of 10 ppt in groundwater. 1,4-dioxane did not exceed the Maximum Contaminant Level (drinking water standard) of 1 ppb with a maximum concentration of 0.081 ppb. Data does not indicate any off-site impacts in groundwater-related to this site. Soil Vapor, Sub-Slab Soil Vapor and Indoor Air - TCE and carbon tetrachloride were detected in sub-slab soil vapor at concentrations of up to 48 micrograms per cubic meter (ug/m3) and 1,990 ug/m3, respectively, and PCE was detected in soil vapor at a maximum of 67 ug/m3. Carbon tetrachloride was also detected in indoor air samples at a maximum concentration of 0.503 ug/m3. Data does not indicate any off-site impacts in soil vapor related to this site.

Health Problem: The site is completely fenced which restricts public access. People are not drinking the contaminated groundwater because the area is served by a public water supply that is not affected by site-related contamination. Volatile organic compounds in the soil vapor (air

LOT 100,TAXBLOCK 2061 (Continued) **S106703334**

spaces within the soil) can move into buildings and affect the indoor air quality. This process, which is similar to the movement of radon gas from the subsurface into the indoor air of buildings, is referred to as soil vapor intrusion. Because the site is vacant, soil vapor intrusion is not a current concern; however, it may be a concern for future on-site buildings. Environmental sampling indicates soil vapor intrusion is not a concern for off-site buildings.

Dump:	False
Structure:	False
Lagoon:	False
Landfill:	False
Pond:	False
Disp Start:	Not reported
Disp Term:	Not reported
Lat/Long:	Not reported
Dell:	Not reported
Record Add:	2022-01-28 11:22:00
Record Upd:	2022-01-28 11:22:00
Updated By:	JHOCONNE
Own Op:	Document Repository
Sub Type:	NNN
Owner Name:	Bayleigh Vidovich
Owner Company:	Brooklyn Public Library - Walt Whitman
Owner Address:	93 Saint Edwards Street
Owner Addr2:	Not reported
Owner City,St,Zip:	Brooklyn, NY 11205
Owner Country:	United States of America
Own Op:	6
Sub Type:	P03
Owner Name:	Jacob Kohn
Owner Company:	101 Fleet Place LLC
Owner Address:	40 Oser Avenue, Suite 4
Owner Addr2:	Not reported
Owner City,St,Zip:	Hauppauge, NY 11788
Owner Country:	United States of America
Own Op:	6
Sub Type:	P03
Owner Name:	jacob kohn
Owner Company:	101 Fleet Realty llc
Owner Address:	25 W 36th St
Owner Addr2:	2nd Fl
Owner City,St,Zip:	New York, NY 10036
Owner Country:	United States of America
Own Op:	Document Repository
Sub Type:	NNN
Owner Name:	Lenue Singletary
Owner Company:	Brooklyn Community Board 2
Owner Address:	350 Jay Street, 8th Floor
Owner Addr2:	Not reported
Owner City,St,Zip:	Brooklyn, NY 11201
Owner Country:	United States of America
Own Op:	1
Sub Type:	E
Owner Name:	Jacob Kohn
Owner Company:	101 Fleet Realty LLC
Owner Address:	25 W 36th St., 2nd Fl
Owner Addr2:	Not reported

LOT 100,TAXBLOCK 2061 (Continued) **S106703334**

Owner City,St,Zip:	New York, NY 10018
Owner Country:	United States of America
Own Op:	1
Sub Type:	E
Owner Name:	jacob kohn
Owner Company:	101 fleet holding llc
Owner Address:	40-04 oser ave
Owner Addr2:	Not reported
Owner City,St,Zip:	hauppauge, NY 11788
Owner Country:	United States of America
Own Op:	6
Sub Type:	P03
Owner Name:	jacob kohn
Owner Company:	101 fleet holding llc
Owner Address:	40 Oser Avenue, Suite 4
Owner Addr2:	Not reported
Owner City,St,Zip:	hauppauge, NY 11788
Owner Country:	United States of America
HW Code:	C224345
Waste Type:	carbon tetrachloride
Waste Quantity:	UNKNOWN
Waste Code:	Not reported
HW Code:	C224345
Waste Type:	trichloroethene (TCE)
Waste Quantity:	UNKNOWN
Waste Code:	Not reported
HW Code:	C224345
Waste Type:	chromium
Waste Quantity:	UNKNOWN
Waste Code:	Not reported
HW Code:	C224345
Waste Type:	benzo(a)pyrene
Waste Quantity:	UNKNOWN
Waste Code:	Not reported
HW Code:	C224345
Waste Type:	lead
Waste Quantity:	UNKNOWN
Waste Code:	Not reported
HW Code:	C224345
Waste Type:	tetrachloroethene (PCE)
Waste Quantity:	UNKNOWN
Waste Code:	Not reported
HW Code:	C224345
Waste Type:	benzo(a)anthracene
Waste Quantity:	UNKNOWN
Waste Code:	Not reported
HW Code:	C224345
Waste Type:	benzo(b)fluoranthene
Waste Quantity:	UNKNOWN
Waste Code:	Not reported
HW Code:	C224345
Waste Type:	mercury
Waste Quantity:	UNKNOWN
Waste Code:	Not reported
HW Code:	C224345
Waste Type:	chloroform
Waste Quantity:	UNKNOWN

LOT 100,TAXBLOCK 2061 (Continued) **S106703334**

Waste Code:	Not reported
HW Code:	C224345
Waste Type:	chrysene
Waste Quantity:	UNKNOWN
Waste Code:	Not reported
HW Code:	C224345
Waste Type:	DDE
Waste Quantity:	UNKNOWN
Waste Code:	Not reported
HW Code:	C224345
Waste Type:	barium
Waste Quantity:	UNKNOWN
Waste Code:	Not reported
Crossref ID:	Not reported
Cross Ref Type Code:	Not reported
Cross Ref Type:	Not reported
Record Added Date:	Not reported
Record Updated:	Not reported
Updated By:	Not reported

E DESIGNATION:

Name:	LOT 100,TAXBLOCK 2061
Address:	101 FLEET PLACE
City,State,Zip:	BROOKLYN, NY 11201
Tax Lot(s):	100
Tax Block:	2061
Borough Code:	BK
E-No:	E-539
Effective Date:	2019-12-10
Satisfaction Date:	Not reported
Ceqr Number:	19DCP069K
Ulurp Number:	180524ZMK 180525ZRK 180526ZSK 190139ZSK
Zoning Map No:	16c
Description:	Air Quality - HVAC fuel limited to natural gas;Exhaust stack location limitations;Hazardous Materials* Phase I and Phase II Testing Protocol;Window Wall Attenuation & Alternate Ventilation
Lot Remediation Date:	Not reported

364
SW
1/4-1/2
0.348 mi.
1839 ft.

Relative:
Higher

Actual:
47 ft.

NEW YORK UNIVERSITY - TANDON SCHOOL OF ENGINEERING **RCRA-LQG** **1000442411**
333 JAY ST **NY LTANKS** **NYD066076225**
BROOKLYN, NY 11201 **NY Spills**
FINDS
ECHO
NY MANIFEST

RCRA Listings:

Date Form Received by Agency:	20230222
Handler Name:	New York University - Tandon School Of Engineering
Handler Address:	6 METROTECH CTR
Handler City,State,Zip:	BROOKLYN, NY 11201
EPA ID:	NYD066076225
Contact Name:	ERIN BROWER
Contact Address:	ASTOR PLACE, 5TH FLOOR, EHS
Contact City,State,Zip:	NEW YORK, NY 10003
Contact Telephone:	212-992-8265
Contact Fax:	Not reported

NEW YORK UNIVERSITY - TANDON SCHOOL OF ENGINEERING (Continued) **1000442411**

Contact Email:	ERIN.BROWER@NYU.EDU
Contact Title:	ASSISTANT DIRECTOR
EPA Region:	02
Land Type:	Private
Federal Waste Generator Description:	Large Quantity Generator
Non-Notifier:	Not reported
Biennial Report Cycle:	2022
Accessibility:	Not reported
Active Site Indicator:	Handler Activities
State District Owner:	Ny
State District:	NYSDEC R2
Mailing Address:	ASTOR PLACE, 7TH FLOOR EHS
Mailing City,State,Zip:	NEW YORK, NY 10003
Owner Name:	New York University
Owner Type:	Private
Operator Name:	New York University
Operator Type:	Private
Short-Term Generator Activity:	No
Importer Activity:	No
Mixed Waste Generator:	No
Transporter Activity:	No
Transfer Facility Activity:	No
Recycler Activity with Storage:	No
Small Quantity On-Site Burner Exemption:	No
Smelting Melting and Refining Furnace Exemption:	No
Underground Injection Control:	No
Off-Site Waste Receipt:	No
Universal Waste Indicator:	No
Universal Waste Destination Facility:	No
Federal Universal Waste:	No
Active Site State-Reg Handler:	---
Federal Facility Indicator:	Not reported
Hazardous Secondary Material Indicator:	N
Sub-Part K Indicator:	Not reported
2018 GPRA Permit Baseline:	Not on the Baseline
2018 GPRA Renewals Baseline:	Not on the Baseline
202 GPRA Corrective Action Baseline:	No
Subject to Corrective Action Universe:	No
Non-TSDFs Where RCRA CA has Been Imposed Universe:	No
Corrective Action Priority Ranking:	No NCAPS ranking
Environmental Control Indicator:	No
Institutional Control Indicator:	No
Human Exposure Controls Indicator:	N/A
Groundwater Controls Indicator:	N/A
Significant Non-Complier Universe:	No
Unaddressed Significant Non-Complier Universe:	No
Addressed Significant Non-Complier Universe:	No
Significant Non-Complier With a Compliance Schedule Universe:	No
Financial Assurance Required:	Not reported
Handler Date of Last Change:	20230222
Recognized Trader-Importer:	No
Recognized Trader-Exporter:	No
Importer of Spent Lead Acid Batteries:	No
Exporter of Spent Lead Acid Batteries:	No
Recycler Activity Without Storage:	No
Manifest Broker:	No
Sub-Part P Indicator:	No

NEW YORK UNIVERSITY - TANDON SCHOOL OF ENGINEERING (Continued) **1000442411**

Biennial: List of Years
Year: 2021

Click Here for Biennial Reporting System Data:
Year: 2019

Click Here for Biennial Reporting System Data:
Year: 2017

Click Here for Biennial Reporting System Data:
Year: 2001

Click Here for Biennial Reporting System Data:

Hazardous Waste Summary:
Waste Code: D000
Waste Description: Not Defined

Waste Code: D001
Waste Description: Ignitable Waste

Waste Code: D002
Waste Description: Corrosive Waste

Waste Code: D003
Waste Description: Reactive Waste

Waste Code: D004
Waste Description: Arsenic

Waste Code: D005
Waste Description: Barium

Waste Code: D006
Waste Description: Cadmium

Waste Code: D007
Waste Description: Chromium

Waste Code: D008
Waste Description: Lead

Waste Code: D009
Waste Description: Mercury

Waste Code: D010
Waste Description: Selenium

Waste Code: D011
Waste Description: Silver

Waste Code: D018
Waste Description: Benzene

Waste Code: D019
Waste Description: Carbon Tetrachloride

NEW YORK UNIVERSITY - TANDON SCHOOL OF ENGINEERING (Continued) **1000442411**

Waste Code:	D022
Waste Description:	Chloroform
Waste Code:	D027
Waste Description:	1,4-Dichlorobenzene
Waste Code:	D035
Waste Description:	Methyl Ethyl Ketone
Waste Code:	D036
Waste Description:	Nitrobenzene
Waste Code:	D038
Waste Description:	Pyridine
Waste Code:	F002
Waste Description:	The Following Spent Halogenated Solvents: Tetrachloroethylene, Methylene Chloride, Trichloroethylene, 1,1,1-Trichloroethane, Chlorobenzene, 1,1,2-Trichloro-1,2,2-Trifluoroethane, Ortho-Dichlorobenzene, Trichlorofluoromethane, And 1,1,2, Trichloroethane; All Spent Solvent Mixtures/Blends Containing, Before Use, A Total Of Ten Percent Or More (By Volume) Of One Or More Of The Above Halogenated Solvents Or Those Solvents Listed In F001, F004, And F005; And Still Bottoms From The Recovery Of These Spent Solvents And Spent Solvent Mixtures.
Waste Code:	F003
Waste Description:	The Following Spent Nonhalogenated Solvents: Xylene, Acetone, Ethyl Acetate, Ethyl Benzene, Ethyl Ether, Methyl Isobutyl Ketone, N-Butyl Alcohol, Cyclohexanone, And Methanol; All Spent Solvent Mixtures/Blends Containing, Before Use, Only The Above Spent Nonhalogenated Solvents; And All Spent Solvent Mixtures/Blends Containing, Before Use, One Or More Of The Above Nonhalogenated Solvents, And A Total Of Ten Percent Or More (By Volume) Of One Or More Of Those Solvents Listed In F001, F002, F004, And F005; And Still Bottoms From The Recovery Of These Spent Solvents And Spent Solvent Mixtures.
Waste Code:	F005
Waste Description:	The Following Spent Nonhalogenated Solvents: Toluene, Methyl Ethyl Ketone, Carbon Disulfide, Isobutanol, Pyridine, Benzene, 2-Ethoxyethanol, And 2-Nitropropane; All Spent Solvent Mixtures/Blends Containing, Before Use, A Total Of Ten Percent Or More (By Volume) Of One Or More Of The Above Nonhalogenated Solvents Or Those Solvents Listed In F001, F002, Or F004; And Still Bottoms From The Recovery Of These Spent Solvents And Spent Solvent Mixtures.
Waste Code:	LABP
Waste Description:	Lab Pack
Waste Code:	P028
Waste Description:	Benzene, (Chloromethyl)- (Or) Benzyl Chloride
Waste Code:	P030
Waste Description:	Cyanides (Soluble Cyanide Salts), Not Otherwise Specified
Waste Code:	P048

NEW YORK UNIVERSITY - TANDON SCHOOL OF ENGINEERING (Continued) **1000442411**

Waste Description: 2,4-Dinitrophenol (Or) Phenol, 2,4-Dinitro-

Waste Code: P077
Waste Description: Benzenamine, 4-Nitro- (Or) P-Nitroaniline

Waste Code: P095
Waste Description: Carbonic Dichloride (Or) Phosgene

Waste Code: P098
Waste Description: Potassium Cyanide (Or) Potassium Cyanide K(Cn)

Waste Code: P105
Waste Description: Sodium Azide

Waste Code: P106
Waste Description: Sodium Cyanide (Or) Sodium Cyanide Na(Cn)

Waste Code: P108
Waste Description: Strychnidin-10-One, & Salts (Or) Strychnine, & Salts

Waste Code: U001
Waste Description: Acetaldehyde (I) (Or) Ethanal (I)

Waste Code: U002
Waste Description: 2-Propanone (I) (Or) Acetone (I)

Waste Code: U004
Waste Description: Acetophenone (Or) Ethanone, 1-Phenyl-

Waste Code: U006
Waste Description: Acetyl Chloride (C,R,T)

Waste Code: U007
Waste Description: 2-Propenamide (Or) Acrylamide

Waste Code: U008
Waste Description: 2-Propenoic Acid (I) (Or) Acrylic Acid (I)

Waste Code: U012
Waste Description: Aniline (I,T) (Or) Benzenamine (I,T)

Waste Code: U019
Waste Description: Benzene (I,T)

Waste Code: U031
Waste Description: 1-Butanol (I) (Or) N-Butyl Alcohol (I)

Waste Code: U044
Waste Description: Chloroform (Or) Methane, Trichloro-

Waste Code: U056
Waste Description: Benzene, Hexahydro- (I) (Or) Cyclohexane (I)

Waste Code: U080
Waste Description: Methane, Dichloro- (Or) Methylene Chloride

Waste Code: U112

NEW YORK UNIVERSITY - TANDON SCHOOL OF ENGINEERING (Continued) **1000442411**

Waste Description: Acetic Acid, Ethyl Ester (I) (Or) Ethyl Acetate (I)

Waste Code: U117
Waste Description: Ethane, 1,1'-Oxybis-(I) (Or) Ethyl Ether (I)

Waste Code: U134
Waste Description: Hydrofluoric Acid (C,T) (Or) Hydrogen Fluoride (C,T)

Waste Code: U138
Waste Description: Methane, Iodo- (Or) Methyl Iodide

Waste Code: U154
Waste Description: Methanol (I) (Or) Methyl Alcohol (I)

Waste Code: U159
Waste Description: 2-Butanone (I,T) (Or) Methyl Ethyl Ketone (Mek) (I,T)

Waste Code: U170
Waste Description: P-Nitrophenol (I,T) (Or) Phenol, 4-Nitro-

Waste Code: U188
Waste Description: Phenol

Waste Code: U200
Waste Description: Reserpine (Or) Yohimban-16-Carboxylic Acid, 11,17-Dimethoxy-18-[(3,4,5-Trimethoxybenzoyl)Oxy]-, Methyl Ester, (3beta, 16beta, 17alpha, 18beta, 20alpha)-

Waste Code: U208
Waste Description: 1,1,1,2-Tetrachloroethane (Or) Ethane, 1,1,1,2-Tetrachloro-

Waste Code: U211
Waste Description: Carbon Tetrachloride (Or) Methane, Tetrachloro-

Waste Code: U213
Waste Description: Furan, Tetrahydro-(I) (Or) Tetrahydrofuran (I)

Waste Code: U219
Waste Description: Thiourea

Waste Code: U220
Waste Description: Benzene, Methyl- (Or) Toluene

Waste Code: U239
Waste Description: Benzene, Dimethyl- (I,T) (Or) Xylene (I)

Waste Code: U328
Waste Description: Benzenamine, 2-Methyl- (Or) O-Toluidine

Handler - Owner Operator:
Owner/Operator Indicator: Operator
Owner/Operator Name: NEW YORK UNIVERSITY
Legal Status: Private
Date Became Current: 19500101
Date Ended Current: Not reported
Owner/Operator Address: 70 WASHINGTON SQUARE SOUTH
Owner/Operator City,State,Zip: NEW YORK, NY 10003

NEW YORK UNIVERSITY - TANDON SCHOOL OF ENGINEERING (Continued) **1000442411**

Owner/Operator Telephone:	212-998-1212
Owner/Operator Telephone Ext:	Not reported
Owner/Operator Fax:	Not reported
Owner/Operator Email:	Not reported
Owner/Operator Indicator:	Owner
Owner/Operator Name: NEW YORK UNIVERSITY	
Legal Status:	Private
Date Became Current:	19500101
Date Ended Current:	Not reported
Owner/Operator Address:	70 WASHINGTON SQUARE SOUTH
Owner/Operator City,State,Zip:	NEW YORK, NY 10003
Owner/Operator Telephone:	Not reported
Owner/Operator Telephone Ext:	Not reported
Owner/Operator Fax:	Not reported
Owner/Operator Email:	Not reported
Owner/Operator Indicator:	Operator
Owner/Operator Name: NEW YORK UNIVERSITY	
Legal Status:	Private
Date Became Current:	19500101
Date Ended Current:	Not reported
Owner/Operator Address:	70 WASHINGTON SQUARE SOUTH
Owner/Operator City,State,Zip:	NEW YORK, NY 10003
Owner/Operator Telephone:	Not reported
Owner/Operator Telephone Ext:	Not reported
Owner/Operator Fax:	Not reported
Owner/Operator Email:	Not reported
Owner/Operator Indicator:	Owner
Owner/Operator Name: NEW YORK UNIVERSITY	
Legal Status:	Private
Date Became Current:	19500101
Date Ended Current:	Not reported
Owner/Operator Address:	70 WASHINGTON SQUARE SOUTH
Owner/Operator City,State,Zip:	NEW YORK, NY 10003
Owner/Operator Telephone:	Not reported
Owner/Operator Telephone Ext:	Not reported
Owner/Operator Fax:	Not reported
Owner/Operator Email:	Not reported
Owner/Operator Indicator:	Owner
Owner/Operator Name: NEW YORK UNIVERSITY	
Legal Status:	Private
Date Became Current:	19500101
Date Ended Current:	Not reported
Owner/Operator Address:	70 WASHINGTON SQUARE SOUTH
Owner/Operator City,State,Zip:	NEW YORK, NY 10003
Owner/Operator Telephone:	Not reported
Owner/Operator Telephone Ext:	Not reported
Owner/Operator Fax:	Not reported
Owner/Operator Email:	Not reported
Owner/Operator Indicator:	Operator
Owner/Operator Name: UNKNOWN	
Legal Status:	Private
Date Became Current:	Not reported

NEW YORK UNIVERSITY - TANDON SCHOOL OF ENGINEERING (Continued) **1000442411**

Date Ended Current:	Not reported
Owner/Operator Address:	NOT REQUIRED
Owner/Operator City,State,Zip:	NOT REQUIRED, WY 99999
Owner/Operator Telephone:	212-555-1212
Owner/Operator Telephone Ext:	Not reported
Owner/Operator Fax:	Not reported
Owner/Operator Email:	Not reported
Owner/Operator Indicator:	Operator
Owner/Operator Name: NEW YORK UNIVERSITY	
Legal Status:	Private
Date Became Current:	19500101
Date Ended Current:	Not reported
Owner/Operator Address:	70 WASHINGTON SQUARE SOUTH
Owner/Operator City,State,Zip:	NEW YORK, NY 10003
Owner/Operator Telephone:	Not reported
Owner/Operator Telephone Ext:	Not reported
Owner/Operator Fax:	Not reported
Owner/Operator Email:	Not reported
Owner/Operator Indicator:	Owner
Owner/Operator Name: NEW YORK UNIVERSITY	
Legal Status:	Private
Date Became Current:	20140101
Date Ended Current:	Not reported
Owner/Operator Address:	70 WASHINGTON SQ SOUTH
Owner/Operator City,State,Zip:	NEW YORK, NY 10003
Owner/Operator Telephone:	212-998-1212
Owner/Operator Telephone Ext:	Not reported
Owner/Operator Fax:	Not reported
Owner/Operator Email:	Not reported
Owner/Operator Indicator:	Operator
Owner/Operator Name: NEW YORK UNIVERSITY	
Legal Status:	Private
Date Became Current:	19500101
Date Ended Current:	Not reported
Owner/Operator Address:	Not reported
Owner/Operator City,State,Zip:	Not reported
Owner/Operator Telephone:	Not reported
Owner/Operator Telephone Ext:	Not reported
Owner/Operator Fax:	Not reported
Owner/Operator Email:	Not reported
Owner/Operator Indicator:	Operator
Owner/Operator Name: NEW YORK UNIVERSITY	
Legal Status:	Private
Date Became Current:	19500101
Date Ended Current:	Not reported
Owner/Operator Address:	70 WASHINGTON SQUARE SOUTH
Owner/Operator City,State,Zip:	NEW YORK, NY 10003
Owner/Operator Telephone:	Not reported
Owner/Operator Telephone Ext:	Not reported
Owner/Operator Fax:	Not reported
Owner/Operator Email:	Not reported
Owner/Operator Indicator:	Owner

NEW YORK UNIVERSITY - TANDON SCHOOL OF ENGINEERING (Continued) **1000442411**

Owner/Operator Name: NEW YORK UNIVERSITY	
Legal Status:	Private
Date Became Current:	19500101
Date Ended Current:	Not reported
Owner/Operator Address:	70 WASHINGTON SQUARE SOUTH
Owner/Operator City,State,Zip:	NEW YORK, NY 10003
Owner/Operator Telephone:	Not reported
Owner/Operator Telephone Ext:	Not reported
Owner/Operator Fax:	Not reported
Owner/Operator Email:	Not reported
Owner/Operator Indicator:	Operator
Owner/Operator Name: NEW YORK UNIVERSITY	
Legal Status:	Private
Date Became Current:	19500101
Date Ended Current:	Not reported
Owner/Operator Address:	70 WASHINGTON SQUARE SOUTH
Owner/Operator City,State,Zip:	NEW YORK, NY 10003
Owner/Operator Telephone:	Not reported
Owner/Operator Telephone Ext:	Not reported
Owner/Operator Fax:	Not reported
Owner/Operator Email:	Not reported
Owner/Operator Indicator:	Owner
Owner/Operator Name: NEW YORK UNIVERSITY	
Legal Status:	Private
Date Became Current:	19500101
Date Ended Current:	Not reported
Owner/Operator Address:	70 WASHINGTON SQUARE SOUTH
Owner/Operator City,State,Zip:	NEW YORK, NY 10003
Owner/Operator Telephone:	Not reported
Owner/Operator Telephone Ext:	Not reported
Owner/Operator Fax:	Not reported
Owner/Operator Email:	Not reported
Owner/Operator Indicator:	Owner
Owner/Operator Name: UNKNOWN	
Legal Status:	Private
Date Became Current:	Not reported
Date Ended Current:	Not reported
Owner/Operator Address:	NOT REQUIRED
Owner/Operator City,State,Zip:	NOT REQUIRED, WY 99999
Owner/Operator Telephone:	212-555-1212
Owner/Operator Telephone Ext:	Not reported
Owner/Operator Fax:	Not reported
Owner/Operator Email:	Not reported
Owner/Operator Indicator:	Owner
Owner/Operator Name: NEW YORK UNIVERSITY	
Legal Status:	Private
Date Became Current:	19500101
Date Ended Current:	Not reported
Owner/Operator Address:	70 WASHINGTON SQUARE SOUTH
Owner/Operator City,State,Zip:	NEW YORK, NY 10003
Owner/Operator Telephone:	212-998-1212
Owner/Operator Telephone Ext:	Not reported
Owner/Operator Fax:	Not reported

NEW YORK UNIVERSITY - TANDON SCHOOL OF ENGINEERING (Continued) **1000442411**

Owner/Operator Email: Not reported

Owner/Operator Indicator: Operator
Owner/Operator Name: NEW YORK UNIVERSITY
Legal Status: Private
Date Became Current: 19500101
Date Ended Current: Not reported
Owner/Operator Address: 70 WASHINGTON SQUARE SOUTH
Owner/Operator City,State,Zip: NEW YORK, NY 10003
Owner/Operator Telephone: Not reported
Owner/Operator Telephone Ext: Not reported
Owner/Operator Fax: Not reported
Owner/Operator Email: Not reported

Owner/Operator Indicator: Owner
Owner/Operator Name: UNKNOWN
Legal Status: Private
Date Became Current: Not reported
Date Ended Current: Not reported
Owner/Operator Address: NOT REQUIRED
Owner/Operator City,State,Zip: NOT REQUIRED, WY 99999
Owner/Operator Telephone: 212-555-1212
Owner/Operator Telephone Ext: Not reported
Owner/Operator Fax: Not reported
Owner/Operator Email: Not reported

Historic Generators:
Receive Date: 20180620
Handler Name: NEW YORK UNIVERSITY - TANDON SCHOOL OF ENGINEERING
Federal Waste Generator Description: Large Quantity Generator
State District Owner: Ny
Large Quantity Handler of Universal Waste: No
Recognized Trader Importer: No
Recognized Trader Exporter: No
Spent Lead Acid Battery Importer: No
Spent Lead Acid Battery Exporter: No
Current Record: No
Non Storage Recycler Activity: No
Electronic Manifest Broker: No

Receive Date: 20200625
Handler Name: NEW YORK UNIVERSITY - TANDON SCHOOL OF ENGINEERING
Federal Waste Generator Description: Large Quantity Generator
State District Owner: Ny
Large Quantity Handler of Universal Waste: No
Recognized Trader Importer: No
Recognized Trader Exporter: No
Spent Lead Acid Battery Importer: No
Spent Lead Acid Battery Exporter: No
Current Record: No
Non Storage Recycler Activity: No
Electronic Manifest Broker: No

Receive Date: 20220225
Handler Name: NEW YORK UNIVERSITY - TANDON SCHOOL OF ENGINEERING
Federal Waste Generator Description: Large Quantity Generator
State District Owner: Ny

NEW YORK UNIVERSITY - TANDON SCHOOL OF ENGINEERING (Continued) **1000442411**

Large Quantity Handler of Universal Waste: No
Recognized Trader Importer: No
Recognized Trader Exporter: No
Spent Lead Acid Battery Importer: No
Spent Lead Acid Battery Exporter: No
Current Record: No
Non Storage Recycler Activity: No
Electronic Manifest Broker: No

Receive Date: 20230222
Handler Name: NEW YORK UNIVERSITY - TANDON SCHOOL OF ENGINEERING
Federal Waste Generator Description: Large Quantity Generator
State District Owner: Ny
Large Quantity Handler of Universal Waste: No
Recognized Trader Importer: No
Recognized Trader Exporter: No
Spent Lead Acid Battery Importer: No
Spent Lead Acid Battery Exporter: No
Current Record: Yes
Non Storage Recycler Activity: No
Electronic Manifest Broker: No

Receive Date: 20060101
Handler Name: POLYTECHNIC UNIVERSITY
Federal Waste Generator Description: Small Quantity Generator
State District Owner: Ny
Large Quantity Handler of Universal Waste: No
Recognized Trader Importer: No
Recognized Trader Exporter: No
Spent Lead Acid Battery Importer: No
Spent Lead Acid Battery Exporter: No
Current Record: No
Non Storage Recycler Activity: Not reported
Electronic Manifest Broker: Not reported

Receive Date: 20070101
Handler Name: POLYTECHNIC UNIVERSITY
Federal Waste Generator Description: Small Quantity Generator
State District Owner: Ny
Large Quantity Handler of Universal Waste: No
Recognized Trader Importer: No
Recognized Trader Exporter: No
Spent Lead Acid Battery Importer: No
Spent Lead Acid Battery Exporter: No
Current Record: No
Non Storage Recycler Activity: Not reported
Electronic Manifest Broker: Not reported

Receive Date: 20210325
Handler Name: NEW YORK UNIVERSITY - TANDON SCHOOL OF ENGINEERING
Federal Waste Generator Description: Large Quantity Generator
State District Owner: Ny
Large Quantity Handler of Universal Waste: No
Recognized Trader Importer: No
Recognized Trader Exporter: No
Spent Lead Acid Battery Importer: No
Spent Lead Acid Battery Exporter: No

NEW YORK UNIVERSITY - TANDON SCHOOL OF ENGINEERING (Continued) **1000442411**

Current Record: No
Non Storage Recycler Activity: No
Electronic Manifest Broker: No

Receive Date: 19800818
Handler Name: POLYTECHNIC UNIVERSITY
Federal Waste Generator Description: Large Quantity Generator
State District Owner: Ny
Large Quantity Handler of Universal Waste: No
Recognized Trader Importer: No
Recognized Trader Exporter: No
Spent Lead Acid Battery Importer: No
Spent Lead Acid Battery Exporter: No
Current Record: No
Non Storage Recycler Activity: Not reported
Electronic Manifest Broker: Not reported

Receive Date: 20140130
Handler Name: NEW YORK UNIVERSITY - POLYTECHNIC SCHOOL OF ENGINEERING
Federal Waste Generator Description: Small Quantity Generator
State District Owner: Ny
Large Quantity Handler of Universal Waste: No
Recognized Trader Importer: No
Recognized Trader Exporter: No
Spent Lead Acid Battery Importer: No
Spent Lead Acid Battery Exporter: No
Current Record: No
Non Storage Recycler Activity: Not reported
Electronic Manifest Broker: Not reported

Receive Date: 20210726
Handler Name: NEW YORK UNIVERSITY - TANDON SCHOOL OF ENGINEERING
Federal Waste Generator Description: Large Quantity Generator
State District Owner: Ny
Large Quantity Handler of Universal Waste: No
Recognized Trader Importer: No
Recognized Trader Exporter: No
Spent Lead Acid Battery Importer: No
Spent Lead Acid Battery Exporter: No
Current Record: No
Non Storage Recycler Activity: No
Electronic Manifest Broker: No

Receive Date: 19920919
Handler Name: POLYTECHNIC UNIVERSITY
Federal Waste Generator Description: Large Quantity Generator
State District Owner: Ny
Large Quantity Handler of Universal Waste: No
Recognized Trader Importer: No
Recognized Trader Exporter: No
Spent Lead Acid Battery Importer: No
Spent Lead Acid Battery Exporter: No
Current Record: No
Non Storage Recycler Activity: Not reported
Electronic Manifest Broker: Not reported

Receive Date: 19940329

NEW YORK UNIVERSITY - TANDON SCHOOL OF ENGINEERING (Continued) **1000442411**

Handler Name: POLYTECHNIC UNIVERSITY
Federal Waste Generator Description: Large Quantity Generator
State District Owner: Ny
Large Quantity Handler of Universal Waste: No
Recognized Trader Importer: No
Recognized Trader Exporter: No
Spent Lead Acid Battery Importer: No
Spent Lead Acid Battery Exporter: No
Current Record: No
Non Storage Recycler Activity: Not reported
Electronic Manifest Broker: Not reported

Receive Date: 19960607
Handler Name: POLYTECHNIC UNIVERSITY
Federal Waste Generator Description: Large Quantity Generator
State District Owner: Ny
Large Quantity Handler of Universal Waste: No
Recognized Trader Importer: No
Recognized Trader Exporter: No
Spent Lead Acid Battery Importer: No
Spent Lead Acid Battery Exporter: No
Current Record: No
Non Storage Recycler Activity: Not reported
Electronic Manifest Broker: Not reported

Receive Date: 19980226
Handler Name: POLYTECHNIC UNIVERSITY
Federal Waste Generator Description: Large Quantity Generator
State District Owner: Ny
Large Quantity Handler of Universal Waste: No
Recognized Trader Importer: No
Recognized Trader Exporter: No
Spent Lead Acid Battery Importer: No
Spent Lead Acid Battery Exporter: No
Current Record: No
Non Storage Recycler Activity: Not reported
Electronic Manifest Broker: Not reported

Receive Date: 20010101
Handler Name: POLYTECHNIC UNIVERSITY
Federal Waste Generator Description: Large Quantity Generator
State District Owner: Ny
Large Quantity Handler of Universal Waste: No
Recognized Trader Importer: No
Recognized Trader Exporter: No
Spent Lead Acid Battery Importer: No
Spent Lead Acid Battery Exporter: No
Current Record: No
Non Storage Recycler Activity: Not reported
Electronic Manifest Broker: Not reported

Receive Date: 20020219
Handler Name: POLYTECHNIC UNIVERSITY
Federal Waste Generator Description: Large Quantity Generator
State District Owner: Ny
Large Quantity Handler of Universal Waste: No
Recognized Trader Importer: No

NEW YORK UNIVERSITY - TANDON SCHOOL OF ENGINEERING (Continued) **1000442411**

Recognized Trader Exporter: No
Spent Lead Acid Battery Importer: No
Spent Lead Acid Battery Exporter: No
Current Record: No
Non Storage Recycler Activity: Not reported
Electronic Manifest Broker: Not reported

List of NAICS Codes and Descriptions:
NAICS Code: 61131
NAICS Description: COLLEGES, UNIVERSITIES, AND PROFESSIONAL SCHOOLS

Has the Facility Received Notices of Violations:
Found Violation: Yes
Agency Which Determined Violation: State
Violation Short Description: Generators - Pre-transport
Date Violation was Determined: 20210428
Actual Return to Compliance Date: 20210428
Return to Compliance Qualifier: Observed
Violation Responsible Agency: State
Scheduled Compliance Date: Not reported
Enforcement Identifier: 001
Date of Enforcement Action: 20210607
Enforcement Responsible Agency: State
Enforcement Docket Number: Not reported
Enforcement Attorney: Not reported
Corrective Action Component: No
Appeal Initiated Date: Not reported
Appeal Resolution Date: Not reported
Disposition Status Date: Not reported
Disposition Status: Not reported
Disposition Status Description: Not reported
Consent/Final Order Sequence Number: Not reported
Consent/Final Order Respondent Name: Not reported
Consent/Final Order Lead Agency: Not reported
Enforcement Type: WRITTEN INFORMAL
Enforcement Responsible Person: NYSC
Enforcement Responsible Sub-Organization: R2
SEP Sequence Number: Not reported
SEP Expenditure Amount: Not reported
SEP Scheduled Completion Date: Not reported
SEP Actual Date: Not reported
SEP Defaulted Date: Not reported
SEP Type: Not reported
SEP Type Description: Not reported
Proposed Amount: Not reported
Final Monetary Amount: Not reported
Paid Amount: Not reported
Final Count: Not reported
Final Amount: Not reported

Found Violation: Yes
Agency Which Determined Violation: State
Violation Short Description: Generators - Pre-transport
Date Violation was Determined: 20171204
Actual Return to Compliance Date: 20171204
Return to Compliance Qualifier: Observed

NEW YORK UNIVERSITY - TANDON SCHOOL OF ENGINEERING (Continued) **1000442411**

Violation Responsible Agency: State
Scheduled Compliance Date: Not reported
Enforcement Identifier: 001
Date of Enforcement Action: 20180108
Enforcement Responsible Agency: State
Enforcement Docket Number: Not reported
Enforcement Attorney: Not reported
Corrective Action Component: No
Appeal Initiated Date: Not reported
Appeal Resolution Date: Not reported
Disposition Status Date: 20180108
Disposition Status: AS
Disposition Status Description: ACTION SATISFIED (CASE CLOSED)
Consent/Final Order Sequence Number:Not reported
Consent/Final Order Respondent Name: Not reported
Consent/Final Order Lead Agency: Not reported
Enforcement Type: WRITTEN INFORMAL
Enforcement Responsible Person: NYSC
Enforcement Responsible Sub-Organization: R2
SEP Sequence Number: Not reported
SEP Expenditure Amount: Not reported
SEP Scheduled Completion Date: Not reported
SEP Actual Date: Not reported
SEP Defaulted Date: Not reported
SEP Type: Not reported
SEP Type Description: Not reported
Proposed Amount: Not reported
Final Monetary Amount: Not reported
Paid Amount: Not reported
Final Count: Not reported
Final Amount: Not reported

Found Violation: Yes
Agency Which Determined Violation: State
Violation Short Description: TSD IS-Preparedness and Prevention
Date Violation was Determined: 20210428
Actual Return to Compliance Date: 20210525
Return to Compliance Qualifier: Documented
Violation Responsible Agency: State
Scheduled Compliance Date: Not reported
Enforcement Identifier: 001
Date of Enforcement Action: 20210607
Enforcement Responsible Agency: State
Enforcement Docket Number: Not reported
Enforcement Attorney: Not reported
Corrective Action Component: No
Appeal Initiated Date: Not reported
Appeal Resolution Date: Not reported
Disposition Status Date: Not reported
Disposition Status: Not reported
Disposition Status Description: Not reported
Consent/Final Order Sequence Number:Not reported
Consent/Final Order Respondent Name: Not reported
Consent/Final Order Lead Agency: Not reported
Enforcement Type: WRITTEN INFORMAL
Enforcement Responsible Person: NYSC
Enforcement Responsible Sub-Organization: R2

NEW YORK UNIVERSITY - TANDON SCHOOL OF ENGINEERING (Continued) **1000442411**

SEP Sequence Number: Not reported
SEP Expenditure Amount: Not reported
SEP Scheduled Completion Date: Not reported
SEP Actual Date: Not reported
SEP Defaulted Date: Not reported
SEP Type: Not reported
SEP Type Description: Not reported
Proposed Amount: Not reported
Final Monetary Amount: Not reported
Paid Amount: Not reported
Final Count: Not reported
Final Amount: Not reported

Found Violation: Yes
Agency Which Determined Violation: State
Violation Short Description: State Statute or Regulation
Date Violation was Determined: 20171204
Actual Return to Compliance Date: 20171222
Return to Compliance Qualifier: Documented
Violation Responsible Agency: State
Scheduled Compliance Date: Not reported
Enforcement Identifier: 001
Date of Enforcement Action: 20180108
Enforcement Responsible Agency: State
Enforcement Docket Number: Not reported
Enforcement Attorney: Not reported
Corrective Action Component: No
Appeal Initiated Date: Not reported
Appeal Resolution Date: Not reported
Disposition Status Date: 20180108
Disposition Status: AS
Disposition Status Description: ACTION SATISFIED (CASE CLOSED)
Consent/Final Order Sequence Number: Not reported
Consent/Final Order Respondent Name: Not reported
Consent/Final Order Lead Agency: Not reported
Enforcement Type: WRITTEN INFORMAL
Enforcement Responsible Person: NYSC
Enforcement Responsible Sub-Organization: R2
SEP Sequence Number: Not reported
SEP Expenditure Amount: Not reported
SEP Scheduled Completion Date: Not reported
SEP Actual Date: Not reported
SEP Defaulted Date: Not reported
SEP Type: Not reported
SEP Type Description: Not reported
Proposed Amount: Not reported
Final Monetary Amount: Not reported
Paid Amount: Not reported
Final Count: Not reported
Final Amount: Not reported

Found Violation: Yes
Agency Which Determined Violation: State
Violation Short Description: Generators - Pre-transport
Date Violation was Determined: 20171204
Actual Return to Compliance Date: 20171204
Return to Compliance Qualifier: Observed

NEW YORK UNIVERSITY - TANDON SCHOOL OF ENGINEERING (Continued) **1000442411**

Violation Responsible Agency: State
Scheduled Compliance Date: Not reported
Enforcement Identifier: 001
Date of Enforcement Action: 20180108
Enforcement Responsible Agency: State
Enforcement Docket Number: Not reported
Enforcement Attorney: Not reported
Corrective Action Component: No
Appeal Initiated Date: Not reported
Appeal Resolution Date: Not reported
Disposition Status Date: 20180108
Disposition Status: AS
Disposition Status Description: ACTION SATISFIED (CASE CLOSED)
Consent/Final Order Sequence Number:Not reported
Consent/Final Order Respondent Name: Not reported
Consent/Final Order Lead Agency: Not reported
Enforcement Type: WRITTEN INFORMAL
Enforcement Responsible Person: NYSC
Enforcement Responsible Sub-Organization: R2
SEP Sequence Number: Not reported
SEP Expenditure Amount: Not reported
SEP Scheduled Completion Date: Not reported
SEP Actual Date: Not reported
SEP Defaulted Date: Not reported
SEP Type: Not reported
SEP Type Description: Not reported
Proposed Amount: Not reported
Final Monetary Amount: Not reported
Paid Amount: Not reported
Final Count: Not reported
Final Amount: Not reported

Found Violation: Yes
Agency Which Determined Violation: EPA
Violation Short Description: Generators - Pre-transport
Date Violation was Determined: 20090925
Actual Return to Compliance Date: 20090925
Return to Compliance Qualifier: Observed
Violation Responsible Agency: EPA
Scheduled Compliance Date: Not reported
Enforcement Identifier: 001
Date of Enforcement Action: 20090925
Enforcement Responsible Agency: EPA
Enforcement Docket Number: Not reported
Enforcement Attorney: Not reported
Corrective Action Component: No
Appeal Initiated Date: Not reported
Appeal Resolution Date: Not reported
Disposition Status Date: Not reported
Disposition Status: Not reported
Disposition Status Description: Not reported
Consent/Final Order Sequence Number:Not reported
Consent/Final Order Respondent Name: Not reported
Consent/Final Order Lead Agency: Not reported
Enforcement Type: VERBAL INFORMAL
Enforcement Responsible Person: R2STP
Enforcement Responsible Sub-Organization: RCB

NEW YORK UNIVERSITY - TANDON SCHOOL OF ENGINEERING (Continued) **1000442411**

SEP Sequence Number: Not reported
SEP Expenditure Amount: Not reported
SEP Scheduled Completion Date: Not reported
SEP Actual Date: Not reported
SEP Defaulted Date: Not reported
SEP Type: Not reported
SEP Type Description: Not reported
Proposed Amount: Not reported
Final Monetary Amount: Not reported
Paid Amount: Not reported
Final Count: Not reported
Final Amount: Not reported

Found Violation: Yes
Agency Which Determined Violation: State
Violation Short Description: State Statute or Regulation
Date Violation was Determined: 20171204
Actual Return to Compliance Date: 20171204
Return to Compliance Qualifier: Observed
Violation Responsible Agency: State
Scheduled Compliance Date: Not reported
Enforcement Identifier: 001
Date of Enforcement Action: 20180108
Enforcement Responsible Agency: State
Enforcement Docket Number: Not reported
Enforcement Attorney: Not reported
Corrective Action Component: No
Appeal Initiated Date: Not reported
Appeal Resolution Date: Not reported
Disposition Status Date: 20180108
Disposition Status: AS
Disposition Status Description: ACTION SATISFIED (CASE CLOSED)
Consent/Final Order Sequence Number: Not reported
Consent/Final Order Respondent Name: Not reported
Consent/Final Order Lead Agency: Not reported
Enforcement Type: WRITTEN INFORMAL
Enforcement Responsible Person: NYSC
Enforcement Responsible Sub-Organization: R2
SEP Sequence Number: Not reported
SEP Expenditure Amount: Not reported
SEP Scheduled Completion Date: Not reported
SEP Actual Date: Not reported
SEP Defaulted Date: Not reported
SEP Type: Not reported
SEP Type Description: Not reported
Proposed Amount: Not reported
Final Monetary Amount: Not reported
Paid Amount: Not reported
Final Count: Not reported
Final Amount: Not reported

Found Violation: No
Agency Which Determined Violation: Not reported
Violation Short Description: Not reported
Date Violation was Determined: Not reported
Actual Return to Compliance Date: Not reported
Return to Compliance Qualifier: Not reported

NEW YORK UNIVERSITY - TANDON SCHOOL OF ENGINEERING (Continued) **1000442411**

Violation Responsible Agency:	Not reported
Scheduled Compliance Date:	Not reported
Enforcement Identifier:	Not reported
Date of Enforcement Action:	Not reported
Enforcement Responsible Agency:	Not reported
Enforcement Docket Number:	Not reported
Enforcement Attorney:	Not reported
Corrective Action Component:	Not reported
Appeal Initiated Date:	Not reported
Appeal Resolution Date:	Not reported
Disposition Status Date:	Not reported
Disposition Status:	Not reported
Disposition Status Description:	Not reported
Consent/Final Order Sequence Number:	Not reported
Consent/Final Order Respondent Name:	Not reported
Consent/Final Order Lead Agency:	Not reported
Enforcement Type:	Not reported
Enforcement Responsible Person:	Not reported
Enforcement Responsible Sub-Organization:	Not reported
SEP Sequence Number:	Not reported
SEP Expenditure Amount:	Not reported
SEP Scheduled Completion Date:	Not reported
SEP Actual Date:	Not reported
SEP Defaulted Date:	Not reported
SEP Type:	Not reported
SEP Type Description:	Not reported
Proposed Amount:	Not reported
Final Monetary Amount:	Not reported
Paid Amount:	Not reported
Final Count:	Not reported
Final Amount:	Not reported

Found Violation:	Yes
Agency Which Determined Violation:	State
Violation Short Description:	Generators - Pre-transport
Date Violation was Determined:	20210428
Actual Return to Compliance Date:	20210428
Return to Compliance Qualifier:	Documented
Violation Responsible Agency:	State
Scheduled Compliance Date:	Not reported
Enforcement Identifier:	001
Date of Enforcement Action:	20210607
Enforcement Responsible Agency:	State
Enforcement Docket Number:	Not reported
Enforcement Attorney:	Not reported
Corrective Action Component:	No
Appeal Initiated Date:	Not reported
Appeal Resolution Date:	Not reported
Disposition Status Date:	Not reported
Disposition Status:	Not reported
Disposition Status Description:	Not reported
Consent/Final Order Sequence Number:	Not reported
Consent/Final Order Respondent Name:	Not reported
Consent/Final Order Lead Agency:	Not reported
Enforcement Type:	WRITTEN INFORMAL
Enforcement Responsible Person:	NYSC
Enforcement Responsible Sub-Organization:	R2

NEW YORK UNIVERSITY - TANDON SCHOOL OF ENGINEERING (Continued) **1000442411**

SEP Sequence Number: Not reported
SEP Expenditure Amount: Not reported
SEP Scheduled Completion Date: Not reported
SEP Actual Date: Not reported
SEP Defaulted Date: Not reported
SEP Type: Not reported
SEP Type Description: Not reported
Proposed Amount: Not reported
Final Monetary Amount: Not reported
Paid Amount: Not reported
Final Count: Not reported
Final Amount: Not reported

Evaluation Action Summary:
Evaluation Date: 20210428
Evaluation Responsible Agency: State
Found Violation: Yes
Evaluation Type Description: COMPLIANCE EVALUATION INSPECTION ON-SITE
Evaluation Responsible Person Identifier: NYSC
Evaluation Responsible Sub-Organization: R2
Actual Return to Compliance Date: 20210428
Scheduled Compliance Date: Not reported
Date of Request: Not reported
Date Response Received: Not reported
Request Agency: Not reported
Former Citation: Not reported

Evaluation Date: 20171204
Evaluation Responsible Agency: State
Found Violation: Yes
Evaluation Type Description: COMPLIANCE EVALUATION INSPECTION ON-SITE
Evaluation Responsible Person Identifier: NYSC
Evaluation Responsible Sub-Organization: R2
Actual Return to Compliance Date: 20171204
Scheduled Compliance Date: Not reported
Date of Request: Not reported
Date Response Received: Not reported
Request Agency: Not reported
Former Citation: Not reported

Evaluation Date: 20210428
Evaluation Responsible Agency: State
Found Violation: Yes
Evaluation Type Description: COMPLIANCE EVALUATION INSPECTION ON-SITE
Evaluation Responsible Person Identifier: NYSC
Evaluation Responsible Sub-Organization: R2
Actual Return to Compliance Date: 20210525
Scheduled Compliance Date: Not reported
Date of Request: Not reported
Date Response Received: Not reported
Request Agency: Not reported
Former Citation: Not reported

Evaluation Date: 20171204
Evaluation Responsible Agency: State
Found Violation: Yes
Evaluation Type Description: COMPLIANCE EVALUATION INSPECTION ON-SITE

NEW YORK UNIVERSITY - TANDON SCHOOL OF ENGINEERING (Continued) **1000442411**

Evaluation Responsible Person Identifier:	NYSC
Evaluation Responsible Sub-Organization:	R2
Actual Return to Compliance Date:	20171222
Scheduled Compliance Date:	Not reported
Date of Request:	Not reported
Date Response Received:	Not reported
Request Agency:	Not reported
Former Citation:	Not reported

Evaluation Date:	20171204
Evaluation Responsible Agency:	State
Found Violation:	Yes
Evaluation Type Description:	COMPLIANCE EVALUATION INSPECTION ON-SITE
Evaluation Responsible Person Identifier:	NYSC
Evaluation Responsible Sub-Organization:	R2
Actual Return to Compliance Date:	20171204
Scheduled Compliance Date:	Not reported
Date of Request:	Not reported
Date Response Received:	Not reported
Request Agency:	Not reported
Former Citation:	Not reported

Evaluation Date:	20090925
Evaluation Responsible Agency:	EPA
Found Violation:	Yes
Evaluation Type Description:	COMPLIANCE EVALUATION INSPECTION ON-SITE
Evaluation Responsible Person Identifier:	R2STP
Evaluation Responsible Sub-Organization:	RCB
Actual Return to Compliance Date:	20090925
Scheduled Compliance Date:	Not reported
Date of Request:	Not reported
Date Response Received:	Not reported
Request Agency:	Not reported
Former Citation:	Not reported

Evaluation Date:	20171204
Evaluation Responsible Agency:	State
Found Violation:	Yes
Evaluation Type Description:	COMPLIANCE EVALUATION INSPECTION ON-SITE
Evaluation Responsible Person Identifier:	NYSC
Evaluation Responsible Sub-Organization:	R2
Actual Return to Compliance Date:	20171204
Scheduled Compliance Date:	Not reported
Date of Request:	Not reported
Date Response Received:	Not reported
Request Agency:	Not reported
Former Citation:	Not reported

Evaluation Date:	19900216
Evaluation Responsible Agency:	State
Found Violation:	No
Evaluation Type Description:	COMPLIANCE EVALUATION INSPECTION ON-SITE
Evaluation Responsible Person Identifier:	NYDEC
Evaluation Responsible Sub-Organization:	Not reported
Actual Return to Compliance Date:	Not reported
Scheduled Compliance Date:	Not reported
Date of Request:	Not reported

NEW YORK UNIVERSITY - TANDON SCHOOL OF ENGINEERING (Continued) **1000442411**

Date Response Received:	Not reported
Request Agency:	Not reported
Former Citation:	Not reported
Evaluation Date:	20210428
Evaluation Responsible Agency:	State
Found Violation:	Yes
Evaluation Type Description:	COMPLIANCE EVALUATION INSPECTION ON-SITE
Evaluation Responsible Person Identifier:	NYSC
Evaluation Responsible Sub-Organization:	R2
Actual Return to Compliance Date:	20210428
Scheduled Compliance Date:	Not reported
Date of Request:	Not reported
Date Response Received:	Not reported
Request Agency:	Not reported
Former Citation:	Not reported

LTANKS:

Name:	POLYTECHNIC UNIVERSITY
Address:	333 JAY ST
City,State,Zip:	BROOKLYN, NY
Spill Number/Closed Date:	0105087 / 2002-05-09
Facility ID:	0105087
Site ID:	153514
Spill Date:	2001-08-10
Spill Cause:	Tank Failure
Spill Source:	Commercial/Industrial
Spill Class:	C3
Cleanup Ceased:	Not reported
SWIS:	2401
Investigator:	SMSANGES
Referred To:	Not reported
Reported to Dept:	2001-08-10
CID:	389
Water Affected:	Not reported
Spill Notifier:	Other
Last Inspection:	Not reported
Recommended Penalty:	False
Meets Standard:	False
UST Involvement:	False
Remediation Phase:	0
Date Entered In Computer:	2001-08-10
Spill Record Last Update:	2002-05-09
Spiller Name:	KEVIN O'ROURKE
Spiller Company:	POLYTECHNIC UNIVERSITY
Spiller Address:	333 JAY ST
Spiller County:	001
Spiller Contact:	KEVIN O'ROURKE
Spiller Phone:	(718) 260-3040
Spiller Extention:	Not reported
DEC Region:	2
DER Facility ID:	130231
DEC Memo:	"Prior to Sept, 2004 data translation this spill Lead_DEC Field was SANGESLAND 8/10/2001 - Tony Kloss from Impact Environmetal (office # 516-453-2790 cell phone 516-250-3187) Impact has been hired to remove two #4 oil tanks from sidewalk vaults on Jay St in front of PolyTech

NEW YORK UNIVERSITY - TANDON SCHOOL OF ENGINEERING (Continued) **1000442411**

University. Impact did some geoprobes and found contamination consistant with #4 oil. They also opened up the vaults and found 6 of floating product. The plan is to excavate the site and remove the tanks (probably in September 2001) At that time they will try to over excavate and remove as much as possible. If end point samples remain high, they will need to propose a remediation. 8/20/2001 - Sangesland spoke with Tony Kloss. Samples came back, some were high. Mr.Kloss is putting together a map with results and will mail it to the DEC. He also reconfirmed that the tanks will be pulled in September. 5/9/2002 - Sangesland received a Tank Closure Report from Impact Environmental dated 3/11/2002. The report details the removal of two - 7,500 gal heating oil UST. All contaminated soil around the tanks was removed (447.13 tons). Post-excavation soil samples were all below TAGM - Soil Clean Up Objectives for VOC's and SVOC's A new 7,500 gal double walled tank was installed in the space in Feb 2002. A new Vedeer Root monitoring system was installed and the tank was pressure tested on Feb 6, 2002. All work was complete at this site and the spill case is closed."

Remarks: "caller reportng a spill at the jacob's building at above closing 2 tanks and believe spill is from that one tank 001 and tank 002 nys pbs#2-158232 no clean up and spill is subsurface "

All Materials:

Site ID:	153514
Operable Unit ID:	841831
Operable Unit:	01
Material ID:	533566
Material Code:	0002A
Material Name:	#4 fuel oil
Case No.:	Not reported
Material FA:	Petroleum
Quantity:	.00
Units:	G
Recovered:	.00
Resource Affected:	Soil
Oxygenate:	Not reported

SPILLS:

Name:	POLYTECHNIC UNIVERSITY
Address:	333 JAY ST
City,State,Zip:	BROOKLYN, NY
Spill Number/Closed Date:	0012167 / 2003-12-22
Facility ID:	0012167
Facility Type:	ER
DER Facility ID:	130231
Site ID:	153513
DEC Region:	2
Spill Cause:	Unknown
Spill Class:	B3
SWIS:	2401
Spill Date:	2001-02-06
Investigator:	MXTIPPLE
Referred To:	Not reported
Reported to Dept:	2001-02-12
CID:	382
Water Affected:	Not reported

NEW YORK UNIVERSITY - TANDON SCHOOL OF ENGINEERING (Continued) **1000442411**

Spill Source:	Institutional, Educational, Gov., Other
Spill Notifier:	Affected Persons
Cleanup Ceased:	Not reported
Cleanup Meets Std:	False
Last Inspection:	Not reported
Recommended Penalty:	False
UST Trust:	False
Remediation Phase:	0
Date Entered In Computer:	2001-02-12
Spill Record Last Update:	2003-12-22
Spiller Name:	Not reported
Spiller Company:	UNKNOWN
Spiller Address:	Not reported
Spiller Company:	999
Contact Name:	CURTIS CASEY
DEC Memo:	"
	Not reported
	Not reported
	Not reported
Remarks:	"
	Not reported
	Not reported
	Not reported
	Not reported
	Not reported

All Materials:

Site ID:	153513
Operable Unit ID:	834060
Operable Unit:	01
Material ID:	542447
Material Code:	0066A
Material Name:	unknown petroleum
Case No.:	Not reported
Material FA:	Petroleum
Quantity:	.00
Units:	G
Recovered:	.00
Resource Affected:	Soil
Oxygenate:	Not reported

FINDS:

Registry ID: 110004364839

Click Here for FRS Facility Detail Report:

Environmental Interest/Information System:

NCDB (National Compliance Data Base) supports implementation of the Federal Insecticide, Fungicide, and Rodenticide Act (FIFRA) and the Toxic Substances Control Act (TSCA). The system tracks inspections in regions and states with cooperative agreements, enforcement actions, and settlements.
US EPA Air Quality System (AQS) contains ambient air pollution data collected by EPA, State, Local, and Tribal air pollution control agencies from thousands of monitoring stations.
RCRAInfo is a national information system that supports the Resource Conservation and Recovery Act (RCRA) program through the tracking of

NEW YORK UNIVERSITY - TANDON SCHOOL OF ENGINEERING (Continued) **1000442411**

events and activities related to facilities that generate, transport, and treat, store, or dispose of hazardous waste. RCRAInfo allows RCRA program staff to track the notification, permit, compliance, and corrective action activities required under RCRA.
ICIS (Integrated Compliance Information System) is the Integrated Compliance Information System and provides a database that, when complete, will contain integrated Enforcement and Compliance information across most of EPA's programs. The vision for ICIS is to replace EPA's independent databases that contain Enforcement data with a single repository for that information. Currently, ICIS contains all Federal Administrative and Judicial enforcement actions. This information is maintained in ICIS by EPA in the Regional offices and it Headquarters. A future release of ICIS will replace the Permit Compliance System (PCS) which supports the NPDES and will integrate that information with Federal actions already in the system. ICIS also has the capability to track other activities occurring in the Region that support Compliance and Enforcement programs. These include; Incident Tracking, Compliance Assistance, and Compliance Monitoring.

Click this hyperlink while viewing on your computer to access additional FINDS: detail in the EDR Site Report.

ECHO:

Envid:	1000442411
Registry ID:	110004364839
DFR URL:	http://echo.epa.gov/detailed-facility-report?fid=110004364839
Name:	NEW YORK UNIVERSITY - TANDON SCHOOL OF ENGINEERING
Address:	333 JAY ST
City,State,Zip:	BROOKLYN, NY 11201

NY MANIFEST:

Name:	POLYTECHNIC UNIVERSITY
Address:	6 METROTECH CENTER
City,State,Zip:	BROOKLYN, NY 11201-2990
Country:	USA
EPA ID:	NYD066076225
Facility Status:	Not reported
Location Address 1:	6 METROTECH CENTER
Code:	BP
Location Address 2:	Not reported
Total Tanks:	Not reported
Location City:	BROOKLYN
Location State:	NY
Location Zip:	11201
Location Zip 4:	Not reported

NY MANIFEST:

EPAID:	NYD066076225
Mailing Name:	POLYTECHNIC UNIVERSITY
Mailing Contact:	DR. CHARLES MARTUCCI
Mailing Address 1:	6 METROTECH CNTR
Mailing Address 2:	Not reported
Mailing City:	BROOKLYN
Mailing State:	NY
Mailing Zip:	11201
Mailing Zip 4:	Not reported
Mailing Country:	USA
Mailing Phone:	7182603613

NEW YORK UNIVERSITY - TANDON SCHOOL OF ENGINEERING (Continued) **1000442411**

NY MANIFEST:

Document ID:	Not reported
Manifest Status:	Not reported
seq:	Not reported
Year:	2018
Trans1 State ID:	MAC300016672
Trans2 State ID:	Not reported
Generator Ship Date:	12/21/2016
Trans1 Recv Date:	12/21/2016
Trans2 Recv Date:	Not reported
TSD Site Recv Date:	12/28/2016
Part A Recv Date:	Not reported
Part B Recv Date:	Not reported
Generator EPA ID:	NYD066076225
Trans1 EPA ID:	Not reported
Trans2 EPA ID:	Not reported
TSDF ID 1:	NYD077444263
TSDF ID 2:	Not reported
Manifest Tracking Number:	009796189FLE
Import Indicator:	N
Export Indicator:	N
Discr Quantity Indicator:	N
Discr Type Indicator:	N
Discr Residue Indicator:	N
Discr Partial Reject Indicator:	N
Discr Full Reject Indicator:	N
Manifest Ref Number:	Not reported
Alt Facility RCRA ID:	Not reported
Alt Facility Sign Date:	Not reported
MGMT Method Type Code:	H141
Waste Code:	Not reported
Waste Code:	Not reported
Waste Code:	Not reported
Waste Code:	Not reported
Waste Code:	Not reported
Waste Code:	Not reported
Quantity:	4
Units:	P - Pounds
Number of Containers:	2
Container Type:	DF - Fiberboard or plastic drums (glass)
Handling Method:	R Material recovery of more than 75 percent of the total material.
Specific Gravity:	1
Waste Code:	D009
Waste Code 1_2:	Not reported
Waste Code 1_3:	Not reported
Waste Code 1_4:	Not reported
Waste Code 1_5:	Not reported
Waste Code 1_6:	Not reported

AJ365 **PLYMOUTH STATION** **EDR MGP** **1008407897**
North **PLYMOUTH, HUDSON, WATER AND GOLD STS.** **N/A**
1/4-1/2 **BROOKLYN, NY 11201**
0.351 mi.
1852 ft. **Site 1 of 4 in cluster AJ**

Relative: **Higher**
Actual: **30 ft.**

Manufactured Gas Plants:
No additional information available

---

366 **NEW YORK NAV SHIPYARD** **FUDS** **1024899297**
ENE **N/A**
1/4-1/2 **NO CITY, NY**
0.351 mi.
1853 ft.

Relative: **Lower**
Actual: **-1 ft.**

FUDS:

EPA Region:	02
Installation ID:	NY29799F126100
Congressional District Number:	7
Name:	NEW YORK NAV SHIPYARD
FUDS Number:	C02NY0756
City:	NO CITY
State:	NY
County:	KINGS
Object ID:	9477
USACE Division:	NAD
USACE District:	New England District (NAE)
Status:	Properties without projects
Current Owner:	LOCAL: CITY SEWAGE TREATMENT PLANT (NEW YORK CITY); BROOKLYN NAVY YARD DEVELOPMENT CORP. ; PRIV: PRIVATE SEWAGE TREATMENT PLANT (NEW YORK CITY); BROOKLYN NAVY YARD DEVELOPMENT CORP.
EMS Map Link:	https://fudsportal.usace.army.mil/ems/inventory/map?id=56495
Eligibility:	Eligible
Has Projects:	No
NPL Status:	Not reported
Project Required:	No
Feature Description:	The New York Naval Shipyard (a/k/a the Brooklyn Navy Yard) is located in Kings County, the Borough of Brooklyn, New York City, New York. The Department of the Navy utilized this site as a ship building and ship repair facility.
Latitude:	40.7
Longitude:	-73.97527778

AJ367 **CON EDISON** **NY LTANKS** **S102239729**
North **55 GOLD STREET** **NY Spills** **N/A**
1/4-1/2 **BROOKLYN, NY**
0.352 mi.
1859 ft. **Site 2 of 4 in cluster AJ**

Relative: **Higher**
Actual: **30 ft.**

LTANKS:

Name:	CON EDISON
Address:	55 GOLD STREET
City,State,Zip:	BROOKLYN, NY
Spill Number/Closed Date:	0210043 / 2003-01-06
Facility ID:	0210043
Site ID:	111952

CON EDISON (Continued) **S102239729**

Spill Date:	2003-01-04
Spill Cause:	Tank Overfill
Spill Source:	Tank Truck
Spill Class:	B3
Cleanup Ceased:	Not reported
SWIS:	2401
Investigator:	JHOCONNE
Referred To:	Not reported
Reported to Dept:	2003-01-04
CID:	211
Water Affected:	Not reported
Spill Notifier:	Responsible Party
Last Inspection:	Not reported
Recommended Penalty:	False
Meets Standard:	False
UST Involvement:	False
Remediation Phase:	0
Date Entered In Computer:	2003-01-04
Spill Record Last Update:	2003-01-06
Spiller Name:	Not reported
Spiller Company:	CON ED
Spiller Address:	4 IRVING PLACE
Spiller County:	001
Spiller Contact:	SEAN MCKEEVER
Spiller Phone:	(212) 580-6763
Spiller Extention:	Not reported
DEC Region:	2
DER Facility ID:	146405
DEC Memo:	"Prior to Sept, 2004 data translation this spill Lead_DEC Field was O'CONNELL e2mis no. 146-563: 1-4-03 0814 HRS R. HAAS # 08947 SSO GOLD ST PURS S.S. GOLD ST & JOHN ST REPORTS WHILE THEY WERE GETTING A DIESEL FUEL DELIVERY FROM CENTURY PETROLEUM LIMITED HE HAD A OVER FLOW (3RD PARTY SPILL) OF APPROX 1 GALLON DIESEL FUEL ONTO THE SIDEWALK AND THE RAIN (HEAVY RAINS AT THIS TIME) WASHED THE DIESEL FUEL INTO THE STREET. SSO R. HAAS TRY TO CONTAIN LIQUIDS WITH DIAPERS. AN UNKNOWN AMOUNT OF DIESEL FUEL WENT INTO SEWER AT THE CORNER OF JOHN ST & GOLD ST. UPDATE 1-4-03 0920 HRS OS J. DEKANCHUK OS FLUSH REPORTS CLEAN VENTURE IS ON LOCATION AND IS DOING CLEANUP. THEY ALSO TOOK A SAMPLE OF THE DIESEL FUEL ON THE STREET AND FROM THE SEWER. UPDATE 1-4-03 1150 HRS R. HAAS SSO REPORTS CLEANUP IS COMPLETED . CLEAN VENTURE DOUBLE WASH AND STEAM CLEANED AREA. ALSO CHECK AREA STRUCTURE. THEY REMOVED ALL CLEANUP MATERIAL."
Remarks:	"delivery truck overfilled tank - clean up in progress - sewer also affected "

All Materials:

Site ID:	111952
Operable Unit ID:	863262
Operable Unit:	01
Material ID:	513449
Material Code:	0008
Material Name:	diesel
Case No.:	Not reported
Material FA:	Petroleum
Quantity:	.00
Units:	G
Recovered:	.00
Resource Affected:	Soil

CON EDISON (Continued) **S102239729**

Oxygenate: Not reported

SPILLS:
Name: VEHICLE 50134
Address: 55 GOLD STREET
City,State,Zip: BROOKLYN, NY
Spill Number/Closed Date: 9600722 / 2005-02-08
Facility ID: 9600722
Facility Type: ER
DER Facility ID: 146405
Site ID: 111953
DEC Region: 2
Spill Cause: Equipment Failure
Spill Class: C3
SWIS: 2401
Spill Date: 1996-04-16
Investigator: JHOCONNE
Referred To: Not reported
Reported to Dept: 1996-04-16
CID: 312
Water Affected: Not reported
Spill Source: Commercial Vehicle
Spill Notifier: Responsible Party
Cleanup Ceased: Not reported
Cleanup Meets Std: False
Last Inspection: Not reported
Recommended Penalty: False
UST Trust: False
Remediation Phase: 0
Date Entered In Computer: 1996-04-16
Spill Record Last Update: 2005-02-08
Spiller Name: Not reported
Spiller Company: CON EDISON
Spiller Address: 4 IRVING PLACE
Spiller Company: 001
Contact Name: Not reported
DEC Memo: "
Not reported
Not reported
Not reported
Not reported
Not reported
Remarks: "
Not reported

All Materials:
Site ID: 111953
Operable Unit ID: 1032160
Operable Unit: 01
Material ID: 566873
Material Code: 0010
Material Name: hydraulic oil
Case No.: Not reported
Material FA: Petroleum
Quantity: 1.00
Units: G

CON EDISON (Continued) **S102239729**

Recovered:	1.00
Resource Affected:	Soil
Oxygenate:	Not reported
Name:	55 GOLD ST
Address:	55 GOLD STREET
City,State,Zip:	BROOKLYN, NY
Spill Number/Closed Date:	9800425 / 1998-04-13
Facility ID:	9800425
Facility Type:	ER
DER Facility ID:	146405
Site ID:	111954
DEC Region:	2
Spill Cause:	Equipment Failure
Spill Class:	C4
SWIS:	2401
Spill Date:	1998-04-08
Investigator:	JHOCONNE
Referred To:	Not reported
Reported to Dept:	1998-04-10
CID:	322
Water Affected:	Not reported
Spill Source:	Commercial Vehicle
Spill Notifier:	Responsible Party
Cleanup Ceased:	Not reported
Cleanup Meets Std:	False
Last Inspection:	Not reported
Recommended Penalty:	False
UST Trust:	False
Remediation Phase:	0
Date Entered In Computer:	1998-04-10
Spill Record Last Update:	2003-03-03
Spiller Name:	Not reported
Spiller Company:	CON ED
Spiller Address:	4 IRVING PLACE
Spiller Company:	001
Contact Name:	RICHARD ROACH
DEC Memo:	"
	Not reported
	Not reported
	Not reported
	Not reported
	Not reported
	Not reported
	Not reported
	Not reported
	Not reported
	Not reported
	Not reported
	Not reported
	Not reported
	Not reported
	Not reported
	Not reported
	Not reported
	Not reported
	Not reported

CON EDISON (Continued) **S102239729**

Not reported
Not reported
Not reported
Not reported
Not reported
Not reported
Not reported
Not reported
Not reported
Remarks: "
Not reported
Not reported

All Materials:
Site ID: 111954
Operable Unit ID: 1060987
Operable Unit: 01
Material ID: 322398
Material Code: 0021
Material Name: transmission fluid
Case No.: Not reported
Material FA: Petroleum
Quantity: 1.00
Units: G
Recovered: .00
Resource Affected: Soil
Oxygenate: Not reported

Name: 55 GOLD STREET
Address: 55 GOLD STREET
City,State,Zip: BROOKLYN, NY
Spill Number/Closed Date: 9500677 / 2004-07-16
Facility ID: 9500677
Facility Type: ER
DER Facility ID: 146405
Site ID: 174046
DEC Region: 2
Spill Cause: Equipment Failure
Spill Class: C3
SWIS: 2401
Spill Date: 1995-04-17
Investigator: CAENGELH
Referred To: Not reported
Reported to Dept: 1995-04-17
CID: Not reported
Water Affected: Not reported
Spill Source: Commercial/Industrial
Spill Notifier: Responsible Party
Cleanup Ceased: Not reported
Cleanup Meets Std: False
Last Inspection: Not reported
Recommended Penalty: False
UST Trust: False
Remediation Phase: 0
Date Entered In Computer: 1995-05-15
Spill Record Last Update: 2004-07-16
Spiller Name: Not reported

CON EDISON (Continued) **S102239729**

Spiller Company:	Not reported
Spiller Address:	Not reported
Spiller Company:	Not reported
Contact Name:	Not reported
DEC Memo:	"
	Not reported
	Not reported
	Not reported
	Not reported
	Not reported
	Not reported
	Not reported
	Not reported
Remarks:	"
	Not reported

All Materials:

Site ID:	174046
Operable Unit ID:	1011562
Operable Unit:	01
Material ID:	369294
Material Code:	0066A
Material Name:	unknown petroleum
Case No.:	Not reported
Material FA:	Petroleum
Quantity:	10.00
Units:	G
Recovered:	10.00
Resource Affected:	Soil
Oxygenate:	Not reported

Site ID:	174046
Operable Unit ID:	1011562
Operable Unit:	01
Material ID:	369295
Material Code:	0541A
Material Name:	dielectric fluid
Case No.:	Not reported
Material FA:	Petroleum
Quantity:	.00
Units:	L
Recovered:	.00
Resource Affected:	Soil
Oxygenate:	Not reported

Name:	55 GOLD STREET
Address:	55 GOLD STREET
City,State,Zip:	BROOKLYN, NY
Spill Number/Closed Date:	9610954 / 1998-06-03
Facility ID:	9610954
Facility Type:	ER
DER Facility ID:	146405
Site ID:	174047
DEC Region:	2
Spill Cause:	Equipment Failure
Spill Class:	C4
SWIS:	2401

CON EDISON (Continued) **S102239729**

Spill Date:	1996-12-05
Investigator:	CAENGELH
Referred To:	Not reported
Reported to Dept:	1996-12-05
CID:	205
Water Affected:	Not reported
Spill Source:	Commercial Vehicle
Spill Notifier:	Responsible Party
Cleanup Ceased:	Not reported
Cleanup Meets Std:	False
Last Inspection:	Not reported
Recommended Penalty:	False
UST Trust:	False
Remediation Phase:	0
Date Entered In Computer:	1996-12-05
Spill Record Last Update:	1998-06-03
Spiller Name:	RICHARD ROACH
Spiller Company:	CON EDISON
Spiller Address:	4 IRVING PLACE
Spiller Company:	001
Contact Name:	CON ED
DEC Memo:	" Not reported
Remarks:	" Not reported

All Materials:

Site ID:	174047
Operable Unit ID:	1042345
Operable Unit:	01
Material ID:	343170
Material Code:	0043A
Material Name:	antifreeze
Case No.:	Not reported
Material FA:	Other
Quantity:	1.00
Units:	G
Recovered:	.00
Resource Affected:	Soil
Oxygenate:	Not reported

AK368 **BROOKLYN NAVY YARD** **NY LTANKS** **S102233303**
East **FLUSHING AV/CUMBERLAND ST** **N/A**
1/4-1/2 **BROOKLYN, NY**
0.352 mi.
1860 ft. **Site 1 of 5 in cluster AK**

Relative:
Lower

Actual:
16 ft.

LTANKS:

Name:	BROOKLYN NAVY YARD
Address:	FLUSHING AV/CUMBERLAND ST
City,State,Zip:	BROOKLYN, NY
Spill Number/Closed Date:	9516674 / 1996-03-27
Facility ID:	9516674
Site ID:	242175
Spill Date:	1996-03-26
Spill Cause:	Tank Failure
Spill Source:	Commercial Vehicle

BROOKLYN NAVY YARD (Continued) **S102233303**

Spill Class:	C4
Cleanup Ceased:	Not reported
SWIS:	2401
Investigator:	TOMASELLO
Referred To:	Not reported
Reported to Dept:	1996-03-26
CID:	233
Water Affected:	Not reported
Spill Notifier:	Responsible Party
Last Inspection:	Not reported
Recommended Penalty:	False
Meets Standard:	False
UST Involvement:	False
Remediation Phase:	0
Date Entered In Computer:	1996-03-26
Spill Record Last Update:	1996-04-03
Spiller Name:	MARK KHAN
Spiller Company:	KHAN TRUCKING
Spiller Address:	BROOKLYN NAVY YARD
Spiller County:	001
Spiller Contact:	MARK KHAN
Spiller Phone:	(718) 852-1441
Spiller Extention:	Not reported
DEC Region:	2
DER Facility ID:	199045
DEC Memo:	""
Remarks:	"tractor trailor hit a pot hole and ruptured tank clean up crew enroute"

All Materials:

Site ID:	242175
Operable Unit ID:	1031229
Operable Unit:	01
Material ID:	353185
Material Code:	0008
Material Name:	diesel
Case No.:	Not reported
Material FA:	Petroleum
Quantity:	10.00
Units:	G
Recovered:	.00
Resource Affected:	Soil
Oxygenate:	Not reported

AH369 **220 WATER STREET** **NY ENG CONTROLS** **S110047046**
NNW **220 WATER STREET** **NY INST CONTROL** **N/A**
1/4-1/2 **BROOKLYN, NY 11201** **NY BROWNFIELDS**
0.353 mi.
1863 ft. **Site 2 of 2 in cluster AH**

Relative:
Higher

Actual:
29 ft.

ENG CONTROLS:

Name:	220 WATER STREET
Address:	220 WATER STREET
City,State,Zip:	BROOKLYN, NY 11201
Site Code:	332140
HW Code:	C224098
Control Code:	15

220 WATER STREET (Continued) **S110047046**

Control Type:	ENG
Date Record Added:	10/18/2011
Date Rec Updated:	12/28/2017
Updated By:	LSZINOMA
Site Description:	Location: The 220 Water St. Site is located at 220 Water St., Brooklyn, N.Y. The site is bounded by Front St., Bridge St., and Water St. on the south, east and north, respectively. A vacant lot and another building are immediately west of the site. Site Features: The entire site is covered by a five-story building. Current Zoning and Land Uses: The site is officially zoned M1-4/R7A by New York City's Department of Planning, which allows for light industrial uses as well as commercial and residential use. The on-site building accommodates restricted residential and commercial reuse. Past Use of the Site: The site has been the home of several industries and businesses, as well as several artist studios/residences. Over the last several years, all occupants have vacated the building. The site was formerly the location of Union White Lead Works until approximately 1904. This smelting operation is thought to be the source of lead found on-site. The building was demolished in the early 1900's and replaced by the structure that exists today. More current uses included a PVC products manufacturer. Site Geology and Hydrogeology: Site soils are characterized as sands and silts mixed with historic fill materials to a depth of 12 feet, and sand and gravel with some cobbles below that depth (maximum boring depth was 57 feet). Groundwater is approximately 25 - 35 feet below the ground surface at the site, and flow is predominately to the north.
Env Problem:	Prior to remediation, the primary concerns were high levels of lead in soil, as well as the potential for volatile organic compounds in groundwater to enter the building via soil vapor intrusion. The site has been remediated. A large quantity of highly impacted soil was removed, however, some lead remains in soil at the site above 'Unrestricted' levels. Groundwater is marginally contaminated with Volatile Organic Compounds from an off-site source. This Remaining Contamination is managed through Institutional Controls and Engineering Controls, allowing for the site's intended use as a 'Restricted Residential' property.
Health Problem:	Direct contact with the soil is unlikely because the site is covered with buildings and pavement. People are not expected to come into direct contact with contaminated groundwater because the area is served by a public water supply that is not affected by this contamination. Volatile organic compounds in the groundwater may move into the soil vapor (air spaces within the soil), which in turn may move into the overlying buildings and affect the indoor air quality. This process, which is similar to the movement of radon gas from the subsurface into the indoor air of buildings is referred to as soil vapor intrusion. Sub-slab depressurization systems (systems that ventilate/remove the air beneath the building) have been installed to prevent the indoor air quality from being affected by the contamination in soil vapor beneath the buildings.
Dump:	False
Structure:	False
Lagoon:	False
Landfill:	False
Pond:	False
Disp Start:	Not reported
Disp Term:	Not reported
Lat/Long:	40:42'10.1 / 73:59'5.6

220 WATER STREET (Continued) **S110047046**

Dell:	False
Record Add:	2004-10-12 11:06:00
Record Upd:	2011-11-23 09:41:00
Updated By:	jxgreco
Own Op:	1
Sub Type:	P03
Owner Name:	Michael Orlandi
Owner Company:	Hawthorne Village, LLC
Owner Address:	245 Saw Mill River Road
Owner Addr2:	Not reported
Owner City,St,Zip:	Hawthorne, NY 10532
Owner Country:	United States of America
Own Op:	Document Repository
Sub Type:	NNN
Owner Name:	Not reported
Owner Company:	Walt Whitman Library
Owner Address:	93 Saint Edwards St.
Owner Addr2:	Not reported
Owner City,St,Zip:	Brooklyn, NY 11205
Owner Country:	United States of America
Own Op:	6
Sub Type:	P03
Owner Name:	Michael Orlandi
Owner Company:	Hawthorne Village, LLC
Owner Address:	245 Saw Mill River Road
Owner Addr2:	Not reported
Owner City,St,Zip:	Hawthorne, NY 10532
Owner Country:	United States of America
Own Op:	6
Sub Type:	P03
Owner Name:	Maribeth McCauley
Owner Company:	GDC Properties
Owner Address:	245 Saw Mill River Road
Owner Addr2:	Not reported
Owner City,St,Zip:	Hawthorne, NY 10532
Owner Country:	United States of America
HW Code:	C224098
Waste Type:	LEAD
Waste Quantity:	UNKNOWN
Waste Code:	Not reported
Crossref ID:	CFRN 2011000346037.
Cross Ref Type Code:	25
Cross Ref Type:	County Recording Identifier
Record Added Date:	2011-11-14 15:40:00
Record Updated:	2011-11-14 15:40:00
Updated By:	jxgreco
Crossref ID:	w2-1042-05-01
Cross Ref Type Code:	23
Cross Ref Type:	Agreement/Consent Order Number
Record Added Date:	2009-04-16 14:45:00
Record Updated:	2009-04-16 14:45:00
Updated By:	THKNIZEK
Name:	220 WATER STREET
Address:	220 WATER STREET
City,State,Zip:	BROOKLYN, NY 11201
Site Code:	332140

220 WATER STREET (Continued) **S110047046**

HW Code:	C224098
Control Code:	13
Control Type:	ENG
Date Record Added:	10/18/2011
Date Rec Updated:	12/28/2017
Updated By:	LSZINOMA
Site Description:	Location: The 220 Water St. Site is located at 220 Water St., Brooklyn, N.Y. The site is bounded by Front St., Bridge St., and Water St. on the south, east and north, respectively. A vacant lot and another building are immediately west of the site. Site Features: The entire site is covered by a five-story building. Current Zoning and Land Uses: The site is officially zoned M1-4/R7A by New York City's Department of Planning, which allows for light industrial uses as well as commercial and residential use. The on-site building accommodates restricted residential and commercial reuse. Past Use of the Site: The site has been the home of several industries and businesses, as well as several artist studios/residences. Over the last several years, all occupants have vacated the building. The site was formerly the location of Union White Lead Works until approximately 1904. This smelting operation is thought to be the source of lead found on-site. The building was demolished in the early 1900's and replaced by the structure that exists today. More current uses included a PVC products manufacturer. Site Geology and Hydrogeology: Site soils are characterized as sands and silts mixed with historic fill materials to a depth of 12 feet, and sand and gravel with some cobbles below that depth (maximum boring depth was 57 feet). Groundwater is approximately 25 - 35 feet below the ground surface at the site, and flow is predominately to the north.
Env Problem:	Prior to remediation, the primary concerns were high levels of lead in soil, as well as the potential for volatile organic compounds in groundwater to enter the building via soil vapor intrusion. The site has been remediated. A large quantity of highly impacted soil was removed, however, some lead remains in soil at the site above 'Unrestricted' levels. Groundwater is marginally contaminated with Volatile Organic Compounds from an off-site source. This Remaining Contamination is managed through Institutional Controls and Engineering Controls, allowing for the site's intended use as a 'Restricted Residential' property.
Health Problem:	Direct contact with the soil is unlikely because the site is covered with buildings and pavement. People are not expected to come into direct contact with contaminated groundwater because the area is served by a public water supply that is not affected by this contamination. Volatile organic compounds in the groundwater may move into the soil vapor (air spaces within the soil), which in turn may move into the overlying buildings and affect the indoor air quality. This process, which is similar to the movement of radon gas from the subsurface into the indoor air of buildings is referred to as soil vapor intrusion. Sub-slab depressurization systems (systems that ventilate/remove the air beneath the building) have been installed to prevent the indoor air quality from being affected by the contamination in soil vapor beneath the buildings.
Dump:	False
Structure:	False
Lagoon:	False
Landfill:	False
Pond:	False
Disp Start:	Not reported

220 WATER STREET (Continued) **S110047046**

Disp Term:	Not reported
Lat/Long:	40:42'10.1 / 73:59'5.6
Dell:	False
Record Add:	2004-10-12 11:06:00
Record Upd:	2011-11-23 09:41:00
Updated By:	jxgreco
Own Op:	1
Sub Type:	P03
Owner Name:	Michael Orlandi
Owner Company:	Hawthorne Village, LLC
Owner Address:	245 Saw Mill River Road
Owner Addr2:	Not reported
Owner City,St,Zip:	Hawthorne, NY 10532
Owner Country:	United States of America
Own Op:	Document Repository
Sub Type:	NNN
Owner Name:	Not reported
Owner Company:	Walt Whitman Library
Owner Address:	93 Saint Edwards St.
Owner Addr2:	Not reported
Owner City,St,Zip:	Brooklyn, NY 11205
Owner Country:	United States of America
Own Op:	6
Sub Type:	P03
Owner Name:	Michael Orlandi
Owner Company:	Hawthorne Village, LLC
Owner Address:	245 Saw Mill River Road
Owner Addr2:	Not reported
Owner City,St,Zip:	Hawthorne, NY 10532
Owner Country:	United States of America
Own Op:	6
Sub Type:	P03
Owner Name:	Maribeth McCauley
Owner Company:	GDC Properties
Owner Address:	245 Saw Mill River Road
Owner Addr2:	Not reported
Owner City,St,Zip:	Hawthorne, NY 10532
Owner Country:	United States of America
HW Code:	C224098
Waste Type:	LEAD
Waste Quantity:	UNKNOWN
Waste Code:	Not reported
Crossref ID:	CFRN 2011000346037.
Cross Ref Type Code:	25
Cross Ref Type:	County Recording Identifier
Record Added Date:	2011-11-14 15:40:00
Record Updated:	2011-11-14 15:40:00
Updated By:	jxgreco
Crossref ID:	w2-1042-05-01
Cross Ref Type Code:	23
Cross Ref Type:	Agreement/Consent Order Number
Record Added Date:	2009-04-16 14:45:00
Record Updated:	2009-04-16 14:45:00
Updated By:	THKNIZEK

INST CONTROL:
Name: 220 WATER STREET

220 WATER STREET (Continued) **S110047046**

Address:	220 WATER STREET
City,State,Zip:	BROOKLYN, NY 11201
Site Code:	332140
Control Name:	Ground Water Use Restriction
HW Code:	C224098
Control Code:	08
Control Type:	INST
Dt record added:	10/18/2011
Dt rec updated:	12/28/2017
Updated By:	LSZINOMA
Site Code:	332140
Site Description:	Location: The 220 Water St. Site is located at 220 Water St., Brooklyn, N.Y. The site is bounded by Front St., Bridge St., and Water St. on the south, east and north, respectively. A vacant lot and another building are immediately west of the site. Site Features: The entire site is covered by a five-story building. Current Zoning and Land Uses: The site is officially zoned M1-4/R7A by New York City's Department of Planning, which allows for light industrial uses as well as commercial and residential use. The on-site building accommodates restricted residential and commercial reuse. Past Use of the Site: The site has been the home of several industries and businesses, as well as several artist studios/residences. Over the last several years, all occupants have vacated the building. The site was formerly the location of Union White Lead Works until approximately 1904. This smelting operation is thought to be the source of lead found on-site. The building was demolished in the early 1900's and replaced by the structure that exists today. More current uses included a PVC products manufacturer. Site Geology and Hydrogeology: Site soils are characterized as sands and silts mixed with historic fill materials to a depth of 12 feet, and sand and gravel with some cobbles below that depth (maximum boring depth was 57 feet). Groundwater is approximately 25 - 35 feet below the ground surface at the site, and flow is predominately to the north.
Env Problem:	Prior to remediation, the primary concerns were high levels of lead in soil, as well as the potential for volatile organic compounds in groundwater to enter the building via soil vapor intrusion. The site has been remediated. A large quantity of highly impacted soil was removed, however, some lead remains in soil at the site above 'Unrestricted' levels. Groundwater is marginally contaminated with Volatile Organic Compounds from an off-site source. This Remaining Contamination is managed through Institutional Controls and Engineering Controls, allowing for the site's intended use as a 'Restricted Residential' property.
Health Problem:	Direct contact with the soil is unlikely because the site is covered with buildings and pavement. People are not expected to come into direct contact with contaminated groundwater because the area is served by a public water supply that is not affected by this contamination. Volatile organic compounds in the groundwater may move into the soil vapor (air spaces within the soil), which in turn may move into the overlying buildings and affect the indoor air quality. This process, which is similar to the movement of radon gas from the subsurface into the indoor air of buildings is referred to as soil vapor intrusion. Sub-slab depressurization systems (systems that ventilate/remove the air beneath the building) have been installed to prevent the indoor air quality from being affected by the contamination in soil vapor beneath the buildings.
Dump:	False

220 WATER STREET (Continued) **S110047046**

Structure: False
Lagoon: False
Landfill: False
Pond: False
Disp Start: Not reported
Disp Term: Not reported
Lat/Long: 40:42'10.1 / 73:59'5.6
Dell: False
Record Add: 2004-10-12 11:06:00
Record Upd: 2011-11-23 09:41:00
Updated By: jxgreco
Own Op: 1
Sub Type: P03
Owner Name: Michael Orlandi
Owner Company: Hawthorne Village, LLC
Owner Address: 245 Saw Mill River Road
Owner Addr2: Not reported
Owner City,St,Zip: Hawthorne, NY 10532
Owner Country: United States of America
Own Op: Document Repository
Sub Type: NNN
Owner Name: Not reported
Owner Company: Walt Whitman Library
Owner Address: 93 Saint Edwards St.
Owner Addr2: Not reported
Owner City,St,Zip: Brooklyn, NY 11205
Owner Country: United States of America
Own Op: 6
Sub Type: P03
Owner Name: Michael Orlandi
Owner Company: Hawthorne Village, LLC
Owner Address: 245 Saw Mill River Road
Owner Addr2: Not reported
Owner City,St,Zip: Hawthorne, NY 10532
Owner Country: United States of America
Own Op: 6
Sub Type: P03
Owner Name: Maribeth McCauley
Owner Company: GDC Properties
Owner Address: 245 Saw Mill River Road
Owner Addr2: Not reported
Owner City,St,Zip: Hawthorne, NY 10532
Owner Country: United States of America
HW Code: C224098
Waste Type: LEAD
Waste Quantity: UNKNOWN
Waste Code: Not reported
Crossref ID: CFRN 2011000346037.
Cross Ref Type Code: 25
Cross Ref Type: County Recording Identifier
Record Added Date: 2011-11-14 15:40:00
Record Updated: 2011-11-14 15:40:00
Updated By: jxgreco
Crossref ID: w2-1042-05-01
Cross Ref Type Code: 23
Cross Ref Type: Agreement/Consent Order Number
Record Added Date: 2009-04-16 14:45:00

220 WATER STREET (Continued) **S110047046**

Record Updated: 2009-04-16 14:45:00
Updated By: THKNIZEK

Name: 220 WATER STREET
Address: 220 WATER STREET
City,State,Zip: BROOKLYN, NY 11201
Site Code: 332140
Control Name: Soil Management Plan
HW Code: C224098
Control Code: 14
Control Type: INST
Dt record added: 10/18/2011
Dt rec updated: 12/28/2017
Updated By: LSZINOMA
Site Code: 332140
Site Description: Location: The 220 Water St. Site is located at 220 Water St., Brooklyn, N.Y. The site is bounded by Front St., Bridge St., and Water St. on the south, east and north, respectively. A vacant lot and another building are immediately west of the site. Site Features: The entire site is covered by a five-story building. Current Zoning and Land Uses: The site is officially zoned M1-4/R7A by New York City's Department of Planning, which allows for light industrial uses as well as commercial and residential use. The on-site building accommodates restricted residential and commercial reuse. Past Use of the Site: The site has been the home of several industries and businesses, as well as several artist studios/residences. Over the last several years, all occupants have vacated the building. The site was formerly the location of Union White Lead Works until approximately 1904. This smelting operation is thought to be the source of lead found on-site. The building was demolished in the early 1900's and replaced by the structure that exists today. More current uses included a PVC products manufacturer. Site Geology and Hydrogeology: Site soils are characterized as sands and silts mixed with historic fill materials to a depth of 12 feet, and sand and gravel with some cobbles below that depth (maximum boring depth was 57 feet). Groundwater is approximately 25 - 35 feet below the ground surface at the site, and flow is predominately to the north.
Env Problem: Prior to remediation, the primary concerns were high levels of lead in soil, as well as the potential for volatile organic compounds in groundwater to enter the building via soil vapor intrusion. The site has been remediated. A large quantity of highly impacted soil was removed, however, some lead remains in soil at the site above 'Unrestricted' levels. Groundwater is marginally contaminated with Volatile Organic Compounds from an off-site source. This Remaining Contamination is managed through Institutional Controls and Engineering Controls, allowing for the site's intended use as a 'Restricted Residential' property.
Health Problem: Direct contact with the soil is unlikely because the site is covered with buildings and pavement. People are not expected to come into direct contact with contaminated groundwater because the area is served by a public water supply that is not affected by this contamination. Volatile organic compounds in the groundwater may move into the soil vapor (air spaces within the soil), which in turn may move into the overlying buildings and affect the indoor air quality. This process, which is similar to the movement of radon gas from the subsurface into the indoor air of buildings is referred to as soil vapor intrusion. Sub-slab depressurization systems (systems that

220 WATER STREET (Continued) **S110047046**

ventilate/remove the air beneath the building) have been installed to prevent the indoor air quality from being affected by the contamination in soil vapor beneath the buildings.

Dump: False
Structure: False
Lagoon: False
Landfill: False
Pond: False
Disp Start: Not reported
Disp Term: Not reported
Lat/Long: 40:42'10.1 / 73:59'5.6
Dell: False
Record Add: 2004-10-12 11:06:00
Record Upd: 2011-11-23 09:41:00
Updated By: jxgreco
Own Op: 1
Sub Type: P03
Owner Name: Michael Orlandi
Owner Company: Hawthorne Village, LLC
Owner Address: 245 Saw Mill River Road
Owner Addr2: Not reported
Owner City,St,Zip: Hawthorne, NY 10532
Owner Country: United States of America
Own Op: Document Repository
Sub Type: NNN
Owner Name: Not reported
Owner Company: Walt Whitman Library
Owner Address: 93 Saint Edwards St.
Owner Addr2: Not reported
Owner City,St,Zip: Brooklyn, NY 11205
Owner Country: United States of America
Own Op: 6
Sub Type: P03
Owner Name: Michael Orlandi
Owner Company: Hawthorne Village, LLC
Owner Address: 245 Saw Mill River Road
Owner Addr2: Not reported
Owner City,St,Zip: Hawthorne, NY 10532
Owner Country: United States of America
Own Op: 6
Sub Type: P03
Owner Name: Maribeth McCauley
Owner Company: GDC Properties
Owner Address: 245 Saw Mill River Road
Owner Addr2: Not reported
Owner City,St,Zip: Hawthorne, NY 10532
Owner Country: United States of America
HW Code: C224098
Waste Type: LEAD
Waste Quantity: UNKNOWN
Waste Code: Not reported
Crossref ID: CFRN 2011000346037.
Cross Ref Type Code: 25
Cross Ref Type: County Recording Identifier
Record Added Date: 2011-11-14 15:40:00
Record Updated: 2011-11-14 15:40:00
Updated By: jxgreco

220 WATER STREET (Continued) **S110047046**

Crossref ID: w2-1042-05-01
Cross Ref Type Code: 23
Cross Ref Type: Agreement/Consent Order Number
Record Added Date: 2009-04-16 14:45:00
Record Updated: 2009-04-16 14:45:00
Updated By: THKNIZEK

Name: 220 WATER STREET
Address: 220 WATER STREET
City,State,Zip: BROOKLYN, NY 11201
Site Code: 332140
Control Name: IC/EC Plan
HW Code: C224098
Control Code: 34
Control Type: INST
Dt record added: 10/18/2011
Dt rec updated: 12/28/2017
Updated By: LSZINOMA
Site Code: 332140
Site Description: Location: The 220 Water St. Site is located at 220 Water St., Brooklyn, N.Y. The site is bounded by Front St., Bridge St., and Water St. on the south, east and north, respectively. A vacant lot and another building are immediately west of the site. Site Features: The entire site is covered by a five-story building. Current Zoning and Land Uses: The site is officially zoned M1-4/R7A by New York City's Department of Planning, which allows for light industrial uses as well as commercial and residential use. The on-site building accommodates restricted residential and commercial reuse. Past Use of the Site: The site has been the home of several industries and businesses, as well as several artist studios/residences. Over the last several years, all occupants have vacated the building. The site was formerly the location of Union White Lead Works until approximately 1904. This smelting operation is thought to be the source of lead found on-site. The building was demolished in the early 1900's and replaced by the structure that exists today. More current uses included a PVC products manufacturer. Site Geology and Hydrogeology: Site soils are characterized as sands and silts mixed with historic fill materials to a depth of 12 feet, and sand and gravel with some cobbles below that depth (maximum boring depth was 57 feet). Groundwater is approximately 25 - 35 feet below the ground surface at the site, and flow is predominately to the north.
Env Problem: Prior to remediation, the primary concerns were high levels of lead in soil, as well as the potential for volatile organic compounds in groundwater to enter the building via soil vapor intrusion. The site has been remediated. A large quantity of highly impacted soil was removed, however, some lead remains in soil at the site above 'Unrestricted' levels. Groundwater is marginally contaminated with Volatile Organic Compounds from an off-site source. This Remaining Contamination is managed through Institutional Controls and Engineering Controls, allowing for the site's intended use as a 'Restricted Residential' property.
Health Problem: Direct contact with the soil is unlikely because the site is covered with buildings and pavement. People are not expected to come into direct contact with contaminated groundwater because the area is served by a public water supply that is not affected by this contamination. Volatile organic compounds in the groundwater may move into the soil vapor (air spaces within the soil), which in turn may

220 WATER STREET (Continued) **S110047046**

move into the overlying buildings and affect the indoor air quality. This process, which is similar to the movement of radon gas from the subsurface into the indoor air of buildings is referred to as soil vapor intrusion. Sub-slab depressurization systems (systems that ventilate/remove the air beneath the building) have been installed to prevent the indoor air quality from being affected by the contamination in soil vapor beneath the buildings.

Dump: False
Structure: False
Lagoon: False
Landfill: False
Pond: False
Disp Start: Not reported
Disp Term: Not reported
Lat/Long: 40:42'10.1 / 73:59'5.6
Dell: False
Record Add: 2004-10-12 11:06:00
Record Upd: 2011-11-23 09:41:00
Updated By: jxgreco
Own Op: 1
Sub Type: P03
Owner Name: Michael Orlandi
Owner Company: Hawthorne Village, LLC
Owner Address: 245 Saw Mill River Road
Owner Addr2: Not reported
Owner City,St,Zip: Hawthorne, NY 10532
Owner Country: United States of America
Own Op: Document Repository
Sub Type: NNN
Owner Name: Not reported
Owner Company: Walt Whitman Library
Owner Address: 93 Saint Edwards St.
Owner Addr2: Not reported
Owner City,St,Zip: Brooklyn, NY 11205
Owner Country: United States of America
Own Op: 6
Sub Type: P03
Owner Name: Michael Orlandi
Owner Company: Hawthorne Village, LLC
Owner Address: 245 Saw Mill River Road
Owner Addr2: Not reported
Owner City,St,Zip: Hawthorne, NY 10532
Owner Country: United States of America
Own Op: 6
Sub Type: P03
Owner Name: Maribeth McCauley
Owner Company: GDC Properties
Owner Address: 245 Saw Mill River Road
Owner Addr2: Not reported
Owner City,St,Zip: Hawthorne, NY 10532
Owner Country: United States of America
HW Code: C224098
Waste Type: LEAD
Waste Quantity: UNKNOWN
Waste Code: Not reported
Crossref ID: CFRN 2011000346037.
Cross Ref Type Code: 25

220 WATER STREET (Continued) **S110047046**

Cross Ref Type: County Recording Identifier
Record Added Date: 2011-11-14 15:40:00
Record Updated: 2011-11-14 15:40:00
Updated By: jxgreco
Crossref ID: w2-1042-05-01
Cross Ref Type Code: 23
Cross Ref Type: Agreement/Consent Order Number
Record Added Date: 2009-04-16 14:45:00
Record Updated: 2009-04-16 14:45:00
Updated By: THKNIZEK

Name: 220 WATER STREET
Address: 220 WATER STREET
City,State,Zip: BROOKLYN, NY 11201
Site Code: 332140
Control Name: Environmental Easement
HW Code: C224098
Control Code: J
Control Type: INST
Dt record added: 10/18/2011
Dt rec updated: 12/28/2017
Updated By: LSZINOMA
Site Code: 332140
Site Description: Location: The 220 Water St. Site is located at 220 Water St., Brooklyn, N.Y. The site is bounded by Front St., Bridge St., and Water St. on the south, east and north, respectively. A vacant lot and another building are immediately west of the site. Site Features: The entire site is covered by a five-story building. Current Zoning and Land Uses: The site is officially zoned M1-4/R7A by New York City's Department of Planning, which allows for light industrial uses as well as commercial and residential use. The on-site building accommodates restricted residential and commercial reuse. Past Use of the Site: The site has been the home of several industries and businesses, as well as several artist studios/residences. Over the last several years, all occupants have vacated the building. The site was formerly the location of Union White Lead Works until approximately 1904. This smelting operation is thought to be the source of lead found on-site. The building was demolished in the early 1900's and replaced by the structure that exists today. More current uses included a PVC products manufacturer. Site Geology and Hydrogeology: Site soils are characterized as sands and silts mixed with historic fill materials to a depth of 12 feet, and sand and gravel with some cobbles below that depth (maximum boring depth was 57 feet). Groundwater is approximately 25 - 35 feet below the ground surface at the site, and flow is predominately to the north.
Env Problem: Prior to remediation, the primary concerns were high levels of lead in soil, as well as the potential for volatile organic compounds in groundwater to enter the building via soil vapor intrusion. The site has been remediated. A large quantity of highly impacted soil was removed, however, some lead remains in soil at the site above 'Unrestricted' levels. Groundwater is marginally contaminated with Volatile Organic Compounds from an off-site source. This Remaining Contamination is managed through Institutional Controls and Engineering Controls, allowing for the site's intended use as a 'Restricted Residential' property.
Health Problem: Direct contact with the soil is unlikely because the site is covered with buildings and pavement. People are not expected to come into

220 WATER STREET (Continued) **S110047046**

direct contact with contaminated groundwater because the area is served by a public water supply that is not affected by this contamination. Volatile organic compounds in the groundwater may move into the soil vapor (air spaces within the soil), which in turn may move into the overlying buildings and affect the indoor air quality. This process, which is similar to the movement of radon gas from the subsurface into the indoor air of buildings is referred to as soil vapor intrusion. Sub-slab depressurization systems (systems that ventilate/remove the air beneath the building) have been installed to prevent the indoor air quality from being affected by the contamination in soil vapor beneath the buildings.

Dump: False
Structure: False
Lagoon: False
Landfill: False
Pond: False
Disp Start: Not reported
Disp Term: Not reported
Lat/Long: 40:42'10.1 / 73:59'5.6
Dell: False
Record Add: 2004-10-12 11:06:00
Record Upd: 2011-11-23 09:41:00
Updated By: jxgreco
Own Op: 1
Sub Type: P03
Owner Name: Michael Orlandi
Owner Company: Hawthorne Village, LLC
Owner Address: 245 Saw Mill River Road
Owner Addr2: Not reported
Owner City,St,Zip: Hawthorne, NY 10532
Owner Country: United States of America
Own Op: Document Repository
Sub Type: NNN
Owner Name: Not reported
Owner Company: Walt Whitman Library
Owner Address: 93 Saint Edwards St.
Owner Addr2: Not reported
Owner City,St,Zip: Brooklyn, NY 11205
Owner Country: United States of America
Own Op: 6
Sub Type: P03
Owner Name: Michael Orlandi
Owner Company: Hawthorne Village, LLC
Owner Address: 245 Saw Mill River Road
Owner Addr2: Not reported
Owner City,St,Zip: Hawthorne, NY 10532
Owner Country: United States of America
Own Op: 6
Sub Type: P03
Owner Name: Maribeth McCauley
Owner Company: GDC Properties
Owner Address: 245 Saw Mill River Road
Owner Addr2: Not reported
Owner City,St,Zip: Hawthorne, NY 10532
Owner Country: United States of America
HW Code: C224098
Waste Type: LEAD

220 WATER STREET (Continued) **S110047046**

Waste Quantity: UNKNOWN
Waste Code: Not reported
Crossref ID: CFRN 2011000346037.
Cross Ref Type Code: 25
Cross Ref Type: County Recording Identifier
Record Added Date: 2011-11-14 15:40:00
Record Updated: 2011-11-14 15:40:00
Updated By: jxgreco
Crossref ID: w2-1042-05-01
Cross Ref Type Code: 23
Cross Ref Type: Agreement/Consent Order Number
Record Added Date: 2009-04-16 14:45:00
Record Updated: 2009-04-16 14:45:00
Updated By: THKNIZEK

Name: 220 WATER STREET
Address: 220 WATER STREET
City,State,Zip: BROOKLYN, NY 11201
Site Code: 332140
Control Name: Landuse Restriction
HW Code: C224098
Control Code: 25
Control Type: INST
Dt record added: 10/18/2011
Dt rec updated: 12/28/2017
Updated By: LSZINOMA
Site Code: 332140
Site Description: Location: The 220 Water St. Site is located at 220 Water St., Brooklyn, N.Y. The site is bounded by Front St., Bridge St., and Water St. on the south, east and north, respectively. A vacant lot and another building are immediately west of the site. Site Features: The entire site is covered by a five-story building. Current Zoning and Land Uses: The site is officially zoned M1-4/R7A by New York City's Department of Planning, which allows for light industrial uses as well as commercial and residential use. The on-site building accommodates restricted residential and commercial reuse. Past Use of the Site: The site has been the home of several industries and businesses, as well as several artist studios/residences. Over the last several years, all occupants have vacated the building. The site was formerly the location of Union White Lead Works until approximately 1904. This smelting operation is thought to be the source of lead found on-site. The building was demolished in the early 1900's and replaced by the structure that exists today. More current uses included a PVC products manufacturer. Site Geology and Hydrogeology: Site soils are characterized as sands and silts mixed with historic fill materials to a depth of 12 feet, and sand and gravel with some cobbles below that depth (maximum boring depth was 57 feet). Groundwater is approximately 25 - 35 feet below the ground surface at the site, and flow is predominately to the north.
Env Problem: Prior to remediation, the primary concerns were high levels of lead in soil, as well as the potential for volatile organic compounds in groundwater to enter the building via soil vapor intrusion. The site has been remediated. A large quantity of highly impacted soil was removed, however, some lead remains in soil at the site above 'Unrestricted' levels. Groundwater is marginally contaminated with Volatile Organic Compounds from an off-site source. This Remaining Contamination is managed through Institutional Controls and

220 WATER STREET (Continued) **S110047046**

Engineering Controls, allowing for the site's intended use as a 'Restricted Residential' property.
Health Problem: Direct contact with the soil is unlikely because the site is covered with buildings and pavement. People are not expected to come into direct contact with contaminated groundwater because the area is served by a public water supply that is not affected by this contamination. Volatile organic compounds in the groundwater may move into the soil vapor (air spaces within the soil), which in turn may move into the overlying buildings and affect the indoor air quality. This process, which is similar to the movement of radon gas from the subsurface into the indoor air of buildings is referred to as soil vapor intrusion. Sub-slab depressurization systems (systems that ventilate/remove the air beneath the building) have been installed to prevent the indoor air quality from being affected by the contamination in soil vapor beneath the buildings.
Dump: False
Structure: False
Lagoon: False
Landfill: False
Pond: False
Disp Start: Not reported
Disp Term: Not reported
Lat/Long: 40:42'10.1 / 73:59'5.6
Dell: False
Record Add: 2004-10-12 11:06:00
Record Upd: 2011-11-23 09:41:00
Updated By: jxgreco
Own Op: 1
Sub Type: P03
Owner Name: Michael Orlandi
Owner Company: Hawthorne Village, LLC
Owner Address: 245 Saw Mill River Road
Owner Addr2: Not reported
Owner City,St,Zip: Hawthorne, NY 10532
Owner Country: United States of America
Own Op: Document Repository
Sub Type: NNN
Owner Name: Not reported
Owner Company: Walt Whitman Library
Owner Address: 93 Saint Edwards St.
Owner Addr2: Not reported
Owner City,St,Zip: Brooklyn, NY 11205
Owner Country: United States of America
Own Op: 6
Sub Type: P03
Owner Name: Michael Orlandi
Owner Company: Hawthorne Village, LLC
Owner Address: 245 Saw Mill River Road
Owner Addr2: Not reported
Owner City,St,Zip: Hawthorne, NY 10532
Owner Country: United States of America
Own Op: 6
Sub Type: P03
Owner Name: Maribeth McCauley
Owner Company: GDC Properties
Owner Address: 245 Saw Mill River Road
Owner Addr2: Not reported

220 WATER STREET (Continued) **S110047046**

Owner City,St,Zip: Hawthorne, NY 10532
Owner Country: United States of America
HW Code: C224098
Waste Type: LEAD
Waste Quantity: UNKNOWN
Waste Code: Not reported
Crossref ID: CFRN 2011000346037.
Cross Ref Type Code: 25
Cross Ref Type: County Recording Identifier
Record Added Date: 2011-11-14 15:40:00
Record Updated: 2011-11-14 15:40:00
Updated By: jxgreco
Crossref ID: w2-1042-05-01
Cross Ref Type Code: 23
Cross Ref Type: Agreement/Consent Order Number
Record Added Date: 2009-04-16 14:45:00
Record Updated: 2009-04-16 14:45:00
Updated By: THKNIZEK

Name: 220 WATER STREET
Address: 220 WATER STREET
City,State,Zip: BROOKLYN, NY 11201
Site Code: 332140
Control Name: Monitoring Plan
HW Code: C224098
Control Code: 31
Control Type: INST
Dt record added: 10/18/2011
Dt rec updated: 12/28/2017
Updated By: LSZINOMA
Site Code: 332140
Site Description: Location: The 220 Water St. Site is located at 220 Water St., Brooklyn, N.Y. The site is bounded by Front St., Bridge St., and Water St. on the south, east and north, respectively. A vacant lot and another building are immediately west of the site. Site Features: The entire site is covered by a five-story building. Current Zoning and Land Uses: The site is officially zoned M1-4/R7A by New York City's Department of Planning, which allows for light industrial uses as well as commercial and residential use. The on-site building accommodates restricted residential and commercial reuse. Past Use of the Site: The site has been the home of several industries and businesses, as well as several artist studios/residences. Over the last several years, all occupants have vacated the building. The site was formerly the location of Union White Lead Works until approximately 1904. This smelting operation is thought to be the source of lead found on-site. The building was demolished in the early 1900's and replaced by the structure that exists today. More current uses included a PVC products manufacturer. Site Geology and Hydrogeology: Site soils are characterized as sands and silts mixed with historic fill materials to a depth of 12 feet, and sand and gravel with some cobbles below that depth (maximum boring depth was 57 feet). Groundwater is approximately 25 - 35 feet below the ground surface at the site, and flow is predominately to the north.
Env Problem: Prior to remediation, the primary concerns were high levels of lead in soil, as well as the potential for volatile organic compounds in groundwater to enter the building via soil vapor intrusion. The site has been remediated. A large quantity of highly impacted soil was

220 WATER STREET (Continued) **S110047046**

removed, however, some lead remains in soil at the site above 'Unrestricted' levels. Groundwater is marginally contaminated with Volatile Organic Compounds from an off-site source. This Remaining Contamination is managed through Institutional Controls and Engineering Controls, allowing for the site's intended use as a 'Restricted Residential' property.

Health Problem: Direct contact with the soil is unlikely because the site is covered with buildings and pavement. People are not expected to come into direct contact with contaminated groundwater because the area is served by a public water supply that is not affected by this contamination. Volatile organic compounds in the groundwater may move into the soil vapor (air spaces within the soil), which in turn may move into the overlying buildings and affect the indoor air quality. This process, which is similar to the movement of radon gas from the subsurface into the indoor air of buildings is referred to as soil vapor intrusion. Sub-slab depressurization systems (systems that ventilate/remove the air beneath the building) have been installed to prevent the indoor air quality from being affected by the contamination in soil vapor beneath the buildings.

Dump: False
Structure: False
Lagoon: False
Landfill: False
Pond: False
Disp Start: Not reported
Disp Term: Not reported
Lat/Long: 40:42'10.1 / 73:59'5.6
Dell: False
Record Add: 2004-10-12 11:06:00
Record Upd: 2011-11-23 09:41:00
Updated By: jxgreco
Own Op: 1
Sub Type: P03
Owner Name: Michael Orlandi
Owner Company: Hawthorne Village, LLC
Owner Address: 245 Saw Mill River Road
Owner Addr2: Not reported
Owner City,St,Zip: Hawthorne, NY 10532
Owner Country: United States of America
Own Op: Document Repository
Sub Type: NNN
Owner Name: Not reported
Owner Company: Walt Whitman Library
Owner Address: 93 Saint Edwards St.
Owner Addr2: Not reported
Owner City,St,Zip: Brooklyn, NY 11205
Owner Country: United States of America
Own Op: 6
Sub Type: P03
Owner Name: Michael Orlandi
Owner Company: Hawthorne Village, LLC
Owner Address: 245 Saw Mill River Road
Owner Addr2: Not reported
Owner City,St,Zip: Hawthorne, NY 10532
Owner Country: United States of America
Own Op: 6
Sub Type: P03

220 WATER STREET (Continued) **S110047046**

Owner Name: Maribeth McCauley
Owner Company: GDC Properties
Owner Address: 245 Saw Mill River Road
Owner Addr2: Not reported
Owner City,St,Zip: Hawthorne, NY 10532
Owner Country: United States of America
HW Code: C224098
Waste Type: LEAD
Waste Quantity: UNKNOWN
Waste Code: Not reported
Crossref ID: CFRN 2011000346037.
Cross Ref Type Code: 25
Cross Ref Type: County Recording Identifier
Record Added Date: 2011-11-14 15:40:00
Record Updated: 2011-11-14 15:40:00
Updated By: jxgreco
Crossref ID: w2-1042-05-01
Cross Ref Type Code: 23
Cross Ref Type: Agreement/Consent Order Number
Record Added Date: 2009-04-16 14:45:00
Record Updated: 2009-04-16 14:45:00
Updated By: THKNIZEK

Name: 220 WATER STREET
Address: 220 WATER STREET
City,State,Zip: BROOKLYN, NY 11201
Site Code: 332140
Control Name: Site Management Plan
HW Code: C224098
Control Code: 32
Control Type: INST
Dt record added: 10/18/2011
Dt rec updated: 12/28/2017
Updated By: LSZINOMA
Site Code: 332140
Site Description: Location: The 220 Water St. Site is located at 220 Water St., Brooklyn, N.Y. The site is bounded by Front St., Bridge St., and Water St. on the south, east and north, respectively. A vacant lot and another building are immediately west of the site. Site Features: The entire site is covered by a five-story building. Current Zoning and Land Uses: The site is officially zoned M1-4/R7A by New York City's Department of Planning, which allows for light industrial uses as well as commercial and residential use. The on-site building accommodates restricted residential and commercial reuse. Past Use of the Site: The site has been the home of several industries and businesses, as well as several artist studios/residences. Over the last several years, all occupants have vacated the building. The site was formerly the location of Union White Lead Works until approximately 1904. This smelting operation is thought to be the source of lead found on-site. The building was demolished in the early 1900's and replaced by the structure that exists today. More current uses included a PVC products manufacturer. Site Geology and Hydrogeology: Site soils are characterized as sands and silts mixed with historic fill materials to a depth of 12 feet, and sand and gravel with some cobbles below that depth (maximum boring depth was 57 feet). Groundwater is approximately 25 - 35 feet below the ground surface at the site, and flow is predominately to the north.

220 WATER STREET (Continued) **S110047046**

Env Problem:	Prior to remediation, the primary concerns were high levels of lead in soil, as well as the potential for volatile organic compounds in groundwater to enter the building via soil vapor intrusion. The site has been remediated. A large quantity of highly impacted soil was removed, however, some lead remains in soil at the site above 'Unrestricted' levels. Groundwater is marginally contaminated with Volatile Organic Compounds from an off-site source. This Remaining Contamination is managed through Institutional Controls and Engineering Controls, allowing for the site's intended use as a 'Restricted Residential' property.
Health Problem:	Direct contact with the soil is unlikely because the site is covered with buildings and pavement. People are not expected to come into direct contact with contaminated groundwater because the area is served by a public water supply that is not affected by this contamination. Volatile organic compounds in the groundwater may move into the soil vapor (air spaces within the soil), which in turn may move into the overlying buildings and affect the indoor air quality. This process, which is similar to the movement of radon gas from the subsurface into the indoor air of buildings is referred to as soil vapor intrusion. Sub-slab depressurization systems (systems that ventilate/remove the air beneath the building) have been installed to prevent the indoor air quality from being affected by the contamination in soil vapor beneath the buildings.
Dump:	False
Structure:	False
Lagoon:	False
Landfill:	False
Pond:	False
Disp Start:	Not reported
Disp Term:	Not reported
Lat/Long:	40:42'10.1 / 73:59'5.6
Dell:	False
Record Add:	2004-10-12 11:06:00
Record Upd:	2011-11-23 09:41:00
Updated By:	jxgreco
Own Op:	1
Sub Type:	P03
Owner Name:	Michael Orlandi
Owner Company:	Hawthorne Village, LLC
Owner Address:	245 Saw Mill River Road
Owner Addr2:	Not reported
Owner City,St,Zip:	Hawthorne, NY 10532
Owner Country:	United States of America
Own Op:	Document Repository
Sub Type:	NNN
Owner Name:	Not reported
Owner Company:	Walt Whitman Library
Owner Address:	93 Saint Edwards St.
Owner Addr2:	Not reported
Owner City,St,Zip:	Brooklyn, NY 11205
Owner Country:	United States of America
Own Op:	6
Sub Type:	P03
Owner Name:	Michael Orlandi
Owner Company:	Hawthorne Village, LLC
Owner Address:	245 Saw Mill River Road
Owner Addr2:	Not reported

220 WATER STREET (Continued) **S110047046**

Owner City,St,Zip: Hawthorne, NY 10532
Owner Country: United States of America
Own Op: 6
Sub Type: P03
Owner Name: Maribeth McCauley
Owner Company: GDC Properties
Owner Address: 245 Saw Mill River Road
Owner Addr2: Not reported
Owner City,St,Zip: Hawthorne, NY 10532
Owner Country: United States of America
HW Code: C224098
Waste Type: LEAD
Waste Quantity: UNKNOWN
Waste Code: Not reported
Crossref ID: CFRN 2011000346037.
Cross Ref Type Code: 25
Cross Ref Type: County Recording Identifier
Record Added Date: 2011-11-14 15:40:00
Record Updated: 2011-11-14 15:40:00
Updated By: jxgreco
Crossref ID: w2-1042-05-01
Cross Ref Type Code: 23
Cross Ref Type: Agreement/Consent Order Number
Record Added Date: 2009-04-16 14:45:00
Record Updated: 2009-04-16 14:45:00
Updated By: THKNIZEK

Name: 220 WATER STREET
Address: 220 WATER STREET
City,State,Zip: BROOKLYN, NY 11201
Site Code: 332140
Control Name: O&M Plan
HW Code: C224098
Control Code: 33
Control Type: INST
Dt record added: 10/18/2011
Dt rec updated: 12/28/2017
Updated By: LSZINOMA
Site Code: 332140
Site Description: Location: The 220 Water St. Site is located at 220 Water St., Brooklyn, N.Y. The site is bounded by Front St., Bridge St., and Water St. on the south, east and north, respectively. A vacant lot and another building are immediately west of the site. Site Features: The entire site is covered by a five-story building. Current Zoning and Land Uses: The site is officially zoned M1-4/R7A by New York City's Department of Planning, which allows for light industrial uses as well as commercial and residential use. The on-site building accommodates restricted residential and commercial reuse. Past Use of the Site: The site has been the home of several industries and businesses, as well as several artist studios/residences. Over the last several years, all occupants have vacated the building. The site was formerly the location of Union White Lead Works until approximately 1904. This smelting operation is thought to be the source of lead found on-site. The building was demolished in the early 1900's and replaced by the structure that exists today. More current uses included a PVC products manufacturer. Site Geology and Hydrogeology: Site soils are characterized as sands and silts mixed

220 WATER STREET (Continued) **S110047046**

with historic fill materials to a depth of 12 feet, and sand and gravel with some cobbles below that depth (maximum boring depth was 57 feet). Groundwater is approximately 25 - 35 feet below the ground surface at the site, and flow is predominately to the north.

Env Problem: Prior to remediation, the primary concerns were high levels of lead in soil, as well as the potential for volatile organic compounds in groundwater to enter the building via soil vapor intrusion. The site has been remediated. A large quantity of highly impacted soil was removed, however, some lead remains in soil at the site above 'Unrestricted' levels. Groundwater is marginally contaminated with Volatile Organic Compounds from an off-site source. This Remaining Contamination is managed through Institutional Controls and Engineering Controls, allowing for the site's intended use as a 'Restricted Residential' property.

Health Problem: Direct contact with the soil is unlikely because the site is covered with buildings and pavement. People are not expected to come into direct contact with contaminated groundwater because the area is served by a public water supply that is not affected by this contamination. Volatile organic compounds in the groundwater may move into the soil vapor (air spaces within the soil), which in turn may move into the overlying buildings and affect the indoor air quality. This process, which is similar to the movement of radon gas from the subsurface into the indoor air of buildings is referred to as soil vapor intrusion. Sub-slab depressurization systems (systems that ventilate/remove the air beneath the building) have been installed to prevent the indoor air quality from being affected by the contamination in soil vapor beneath the buildings.

Dump: False
Structure: False
Lagoon: False
Landfill: False
Pond: False
Disp Start: Not reported
Disp Term: Not reported
Lat/Long: 40:42'10.1 / 73:59'5.6
Dell: False
Record Add: 2004-10-12 11:06:00
Record Upd: 2011-11-23 09:41:00
Updated By: jxgreco
Own Op: 1
Sub Type: P03
Owner Name: Michael Orlandi
Owner Company: Hawthorne Village, LLC
Owner Address: 245 Saw Mill River Road
Owner Addr2: Not reported
Owner City,St,Zip: Hawthorne, NY 10532
Owner Country: United States of America
Own Op: Document Repository
Sub Type: NNN
Owner Name: Not reported
Owner Company: Walt Whitman Library
Owner Address: 93 Saint Edwards St.
Owner Addr2: Not reported
Owner City,St,Zip: Brooklyn, NY 11205
Owner Country: United States of America
Own Op: 6
Sub Type: P03

220 WATER STREET (Continued) **S110047046**

Owner Name: Michael Orlandi
Owner Company: Hawthorne Village, LLC
Owner Address: 245 Saw Mill River Road
Owner Addr2: Not reported
Owner City,St,Zip: Hawthorne, NY 10532
Owner Country: United States of America
Own Op: 6
Sub Type: P03
Owner Name: Maribeth McCauley
Owner Company: GDC Properties
Owner Address: 245 Saw Mill River Road
Owner Addr2: Not reported
Owner City,St,Zip: Hawthorne, NY 10532
Owner Country: United States of America
HW Code: C224098
Waste Type: LEAD
Waste Quantity: UNKNOWN
Waste Code: Not reported
Crossref ID: CFRN 2011000346037.
Cross Ref Type Code: 25
Cross Ref Type: County Recording Identifier
Record Added Date: 2011-11-14 15:40:00
Record Updated: 2011-11-14 15:40:00
Updated By: jxgreco
Crossref ID: w2-1042-05-01
Cross Ref Type Code: 23
Cross Ref Type: Agreement/Consent Order Number
Record Added Date: 2009-04-16 14:45:00
Record Updated: 2009-04-16 14:45:00
Updated By: THKNIZEK

BROWNFIELDS:

Name:	220 WATER STREET
Address:	220 WATER STREET
City,State,Zip:	BROOKLYN, NY 11201
Program:	BCP
Site Code:	332140
Acres:	1.010
HW Code:	C224098
SWIS:	2401
Town:	New York City
Record Added Date:	10/12/2004
Record Updated Date:	08/09/2022
Update By:	SMQUANDT
Site Description:	Location: The 220 Water St. Site is located at 220 Water St., Brooklyn, N.Y. The site is bounded by Front St., Bridge St., and Water St. on the south, east and north, respectively. A vacant lot and another building are immediately west of the site. Site Features: The entire site is covered by a five-story building. Current Zoning and Land Uses: The site is officially zoned M1-4/R7A by New York City's Department of Planning, which allows for light industrial uses as well as commercial and residential use. The on-site building accommodates restricted residential and commercial reuse. Past Use of the Site: The site has been the home of several industries and businesses, as well as several artist studios/residences. Over the last several years, all occupants have vacated the building. The site was formerly the location of Union White Lead Works until

220 WATER STREET (Continued) **S110047046**

	approximately 1904. This smelting operation is thought to be the source of lead found on-site. The building was demolished in the early 1900's and replaced by the structure that exists today. More current uses included a PVC products manufacturer. Site Geology and Hydrogeology: Site soils are characterized as sands and silts mixed with historic fill materials to a depth of 12 feet, and sand and gravel with some cobbles below that depth (maximum boring depth was 57 feet). Groundwater is approximately 25 - 35 feet below the ground surface at the site, and flow is predominately to the north.
Env Problem:	Prior to remediation, the primary concerns were high levels of lead in soil, as well as the potential for volatile organic compounds in groundwater to enter the building via soil vapor intrusion. The site has been remediated. A large quantity of highly impacted soil was removed, however, some lead remains in soil at the site above 'Unrestricted' levels. Groundwater is marginally contaminated with Volatile Organic Compounds from an off-site source. This Remaining Contamination is managed through Institutional Controls and Engineering Controls, allowing for the site's intended use as a 'Restricted Residential' property.
Health Problem:	Direct contact with the soil is unlikely because the site is covered with buildings and pavement. People are not expected to come into direct contact with contaminated groundwater because the area is served by a public water supply that is not affected by this contamination. Volatile organic compounds in the groundwater may move into the soil vapor (air spaces within the soil), which in turn may move into the overlying buildings and affect the indoor air quality. This process, which is similar to the movement of radon gas from the subsurface into the indoor air of buildings is referred to as soil vapor intrusion. Sub-slab depressurization systems (systems that ventilate/remove the air beneath the building) have been installed to prevent the indoor air quality from being affected by the contamination in soil vapor beneath the buildings.
Dump:	False
Structure:	False
Lagoon:	False
Landfill:	False
Pond:	False
Disp Start:	Not reported
Disp Term:	Not reported
Lat/Long:	40:42'10.1 / 73:59'5.6
Dell:	False
Record Add:	2004-10-12 11:06:00
Record Upd:	2011-11-23 09:41:00
Updated By:	jxgreco
Own Op:	1
Sub Type:	P03
Owner Name:	Michael Orlandi
Owner Company:	Hawthorne Village, LLC
Owner Address:	245 Saw Mill River Road
Owner Addr2:	Not reported
Owner City,St,Zip:	Hawthorne, NY 10532
Owner Country:	United States of America
Own Op:	Document Repository
Sub Type:	NNN
Owner Name:	Not reported
Owner Company:	Walt Whitman Library
Owner Address:	93 Saint Edwards St.

220 WATER STREET (Continued) **S110047046**

Owner Addr2:	Not reported
Owner City,St,Zip:	Brooklyn, NY 11205
Owner Country:	United States of America
Own Op:	6
Sub Type:	P03
Owner Name:	Michael Orlandi
Owner Company:	Hawthorne Village, LLC
Owner Address:	245 Saw Mill River Road
Owner Addr2:	Not reported
Owner City,St,Zip:	Hawthorne, NY 10532
Owner Country:	United States of America
Own Op:	6
Sub Type:	P03
Owner Name:	Maribeth McCauley
Owner Company:	GDC Properties
Owner Address:	245 Saw Mill River Road
Owner Addr2:	Not reported
Owner City,St,Zip:	Hawthorne, NY 10532
Owner Country:	United States of America
HW Code:	C224098
Waste Type:	LEAD
Waste Quantity:	UNKNOWN
Waste Code:	Not reported
Crossref ID:	CFRN 2011000346037.
Cross Ref Type Code:	25
Cross Ref Type:	County Recording Identifier
Record Added Date:	2011-11-14 15:40:00
Record Updated:	2011-11-14 15:40:00
Updated By:	jxgreco
Crossref ID:	w2-1042-05-01
Cross Ref Type Code:	23
Cross Ref Type:	Agreement/Consent Order Number
Record Added Date:	2009-04-16 14:45:00
Record Updated:	2009-04-16 14:45:00
Updated By:	THKNIZEK

AK370 **BROOKLYN NAVY YARD - NYC DEP** **RCRA-VSQG** **1000446347**
East **FLUSHING AVE AT CUMBERLAND** **NY VCP** **NYD986910685**
1/4-1/2 **BROOKLYN, NY 11205** **NJ MANIFEST**
0.354 mi.
1868 ft. **Site 2 of 5 in cluster AK**

Relative: **Lower**
Actual: **16 ft.**

RCRA Listings:

Date Form Received by Agency:	20070101
Handler Name:	Brooklyn Navy Yard - Nyc Dep
Handler Address:	FLUSHING AVE AT CUMBERLAND
Handler City,State,Zip:	BROOKLYN, NY 11205
EPA ID:	NYD986910685
Contact Name:	Not reported
Contact Address:	CENTRE ST RM 2444
Contact City,State,Zip:	NEW YORK, NY 10007
Contact Telephone:	Not reported
Contact Fax:	Not reported
Contact Email:	Not reported
Contact Title:	Not reported
EPA Region:	02
Land Type:	Not reported
Federal Waste Generator Description:	Conditionally Exempt Small Quantity Generator

BROOKLYN NAVY YARD - NYC DEP (Continued) **1000446347**

Non-Notifier:	Not reported
Biennial Report Cycle:	Not reported
Accessibility:	Not reported
Active Site Indicator:	Handler Activities
State District Owner:	Ny
State District:	NYSDEC R2
Mailing Address:	CENTRE ST RM 2444
Mailing City,State,Zip:	NEW YORK, NY 10007
Owner Name:	Brooklyn Navy Yard Corp
Owner Type:	Municipal
Operator Name:	Brooklyn Navy Yard Corp
Operator Type:	Municipal
Short-Term Generator Activity:	No
Importer Activity:	No
Mixed Waste Generator:	No
Transporter Activity:	No
Transfer Facility Activity:	No
Recycler Activity with Storage:	No
Small Quantity On-Site Burner Exemption:	No
Smelting Melting and Refining Furnace Exemption:	No
Underground Injection Control:	No
Off-Site Waste Receipt:	No
Universal Waste Indicator:	No
Universal Waste Destination Facility:	No
Federal Universal Waste:	No
Active Site State-Reg Handler:	---
Federal Facility Indicator:	Not reported
Hazardous Secondary Material Indicator:	NN
Sub-Part K Indicator:	Not reported
2018 GPRA Permit Baseline:	Not on the Baseline
2018 GPRA Renewals Baseline:	Not on the Baseline
202 GPRA Corrective Action Baseline:	No
Subject to Corrective Action Universe:	No
Non-TSDFs Where RCRA CA has Been Imposed Universe:	No
Corrective Action Priority Ranking:	No NCAPS ranking
Environmental Control Indicator:	No
Institutional Control Indicator:	No
Human Exposure Controls Indicator:	N/A
Groundwater Controls Indicator:	N/A
Significant Non-Complier Universe:	No
Unaddressed Significant Non-Complier Universe:	No
Addressed Significant Non-Complier Universe:	No
Significant Non-Complier With a Compliance Schedule Universe:	No
Financial Assurance Required:	Not reported
Handler Date of Last Change:	20150414
Recognized Trader-Importer:	No
Recognized Trader-Exporter:	No
Importer of Spent Lead Acid Batteries:	No
Exporter of Spent Lead Acid Batteries:	No
Recycler Activity Without Storage:	Not reported
Manifest Broker:	Not reported
Sub-Part P Indicator:	No

Hazardous Waste Summary:

Waste Code:	X002
Waste Description:	Not Defined

BROOKLYN NAVY YARD - NYC DEP (Continued) **1000446347**

Waste Code: X003
Waste Description: Not Defined

Handler - Owner Operator:
Owner/Operator Indicator: Owner
Owner/Operator Name: BROOKLYN NAVY YARD CORP
Legal Status: Municipal
Date Became Current: Not reported
Date Ended Current: Not reported
Owner/Operator Address: NOT REQUIRED
Owner/Operator City,State,Zip: NOT REQUIRED, WY 99999
Owner/Operator Telephone: 212-555-1212
Owner/Operator Telephone Ext: Not reported
Owner/Operator Fax: Not reported
Owner/Operator Email: Not reported

Owner/Operator Indicator: Owner
Owner/Operator Name: BROOKLYN NAVY YARD CORP
Legal Status: Municipal
Date Became Current: Not reported
Date Ended Current: Not reported
Owner/Operator Address: NOT REQUIRED
Owner/Operator City,State,Zip: NOT REQUIRED, WY 99999
Owner/Operator Telephone: 212-555-1212
Owner/Operator Telephone Ext: Not reported
Owner/Operator Fax: Not reported
Owner/Operator Email: Not reported

Owner/Operator Indicator: Operator
Owner/Operator Name: BROOKLYN NAVY YARD CORP
Legal Status: Municipal
Date Became Current: Not reported
Date Ended Current: Not reported
Owner/Operator Address: NOT REQUIRED
Owner/Operator City,State,Zip: NOT REQUIRED, WY 99999
Owner/Operator Telephone: 212-555-1212
Owner/Operator Telephone Ext: Not reported
Owner/Operator Fax: Not reported
Owner/Operator Email: Not reported

Historic Generators:
Receive Date: 19990708
Handler Name: BROOKLYN NAVY YARD - NYC DEP
Federal Waste Generator Description: Not a generator, verified
State District Owner: Ny
Large Quantity Handler of Universal Waste: No
Recognized Trader Importer: No
Recognized Trader Exporter: No
Spent Lead Acid Battery Importer: No
Spent Lead Acid Battery Exporter: No
Current Record: No
Non Storage Recycler Activity: Not reported
Electronic Manifest Broker: Not reported

Receive Date: 20060101
Handler Name: BROOKLYN NAVY YARD - NYC DEP

BROOKLYN NAVY YARD - NYC DEP (Continued) **1000446347**

Federal Waste Generator Description: Conditionally Exempt Small Quantity Generator
State District Owner: Ny
Large Quantity Handler of Universal Waste: No
Recognized Trader Importer: No
Recognized Trader Exporter: No
Spent Lead Acid Battery Importer: No
Spent Lead Acid Battery Exporter: No
Current Record: No
Non Storage Recycler Activity: Not reported
Electronic Manifest Broker: Not reported

Receive Date: 20070101
Handler Name: BROOKLYN NAVY YARD - NYC DEP
Federal Waste Generator Description: Conditionally Exempt Small Quantity Generator
State District Owner: Ny
Large Quantity Handler of Universal Waste: No
Recognized Trader Importer: No
Recognized Trader Exporter: No
Spent Lead Acid Battery Importer: No
Spent Lead Acid Battery Exporter: No
Current Record: Yes
Non Storage Recycler Activity: Not reported
Electronic Manifest Broker: Not reported

Receive Date: 19900806
Handler Name: BROOKLYN NAVY YARD - NYC DEP
Federal Waste Generator Description: Large Quantity Generator
State District Owner: Ny
Large Quantity Handler of Universal Waste: No
Recognized Trader Importer: No
Recognized Trader Exporter: No
Spent Lead Acid Battery Importer: No
Spent Lead Acid Battery Exporter: No
Current Record: No
Non Storage Recycler Activity: Not reported
Electronic Manifest Broker: Not reported

Receive Date: 20010101
Handler Name: NYCDEP/BROOKLYN NAVAL YARD
Federal Waste Generator Description: Large Quantity Generator
State District Owner: Ny
Large Quantity Handler of Universal Waste: No
Recognized Trader Importer: No
Recognized Trader Exporter: No
Spent Lead Acid Battery Importer: No
Spent Lead Acid Battery Exporter: No
Current Record: No
Non Storage Recycler Activity: Not reported
Electronic Manifest Broker: Not reported

List of NAICS Codes and Descriptions:
NAICS Codes: No NAICS Codes Found

Has the Facility Received Notices of Violations:
Found Violation: Yes
Agency Which Determined Violation: State

BROOKLYN NAVY YARD - NYC DEP (Continued) **1000446347**

Violation Short Description:	Generators - Records/Reporting
Date Violation was Determined:	19961007
Actual Return to Compliance Date:	19970205
Return to Compliance Qualifier:	Observed
Violation Responsible Agency:	State
Scheduled Compliance Date:	Not reported
Enforcement Identifier:	000
Date of Enforcement Action:	19961007
Enforcement Responsible Agency:	State
Enforcement Docket Number:	Not reported
Enforcement Attorney:	NY
Corrective Action Component:	No
Appeal Initiated Date:	Not reported
Appeal Resolution Date:	Not reported
Disposition Status Date:	Not reported
Disposition Status:	Not reported
Disposition Status Description:	Not reported
Consent/Final Order Sequence Number:	Not reported
Consent/Final Order Respondent Name:	Not reported
Consent/Final Order Lead Agency:	Not reported
Enforcement Type:	WRITTEN INFORMAL
Enforcement Responsible Person:	NYDEC
Enforcement Responsible Sub-Organization:	Not reported
SEP Sequence Number:	Not reported
SEP Expenditure Amount:	Not reported
SEP Scheduled Completion Date:	Not reported
SEP Actual Date:	Not reported
SEP Defaulted Date:	Not reported
SEP Type:	Not reported
SEP Type Description:	Not reported
Proposed Amount:	Not reported
Final Monetary Amount:	Not reported
Paid Amount:	Not reported
Final Count:	Not reported
Final Amount:	Not reported

Found Violation:	No
Agency Which Determined Violation:	Not reported
Violation Short Description:	Not reported
Date Violation was Determined:	Not reported
Actual Return to Compliance Date:	Not reported
Return to Compliance Qualifier:	Not reported
Violation Responsible Agency:	Not reported
Scheduled Compliance Date:	Not reported
Enforcement Identifier:	Not reported
Date of Enforcement Action:	Not reported
Enforcement Responsible Agency:	Not reported
Enforcement Docket Number:	Not reported
Enforcement Attorney:	Not reported
Corrective Action Component:	Not reported
Appeal Initiated Date:	Not reported
Appeal Resolution Date:	Not reported
Disposition Status Date:	Not reported
Disposition Status:	Not reported
Disposition Status Description:	Not reported
Consent/Final Order Sequence Number:	Not reported
Consent/Final Order Respondent Name:	Not reported

BROOKLYN NAVY YARD - NYC DEP (Continued) **1000446347**

Consent/Final Order Lead Agency: Not reported
Enforcement Type: Not reported
Enforcement Responsible Person: Not reported
Enforcement Responsible Sub-Organization: Not reported
SEP Sequence Number: Not reported
SEP Expenditure Amount: Not reported
SEP Scheduled Completion Date: Not reported
SEP Actual Date: Not reported
SEP Defaulted Date: Not reported
SEP Type: Not reported
SEP Type Description: Not reported
Proposed Amount: Not reported
Final Monetary Amount: Not reported
Paid Amount: Not reported
Final Count: Not reported
Final Amount: Not reported

Found Violation: Yes
Agency Which Determined Violation: State
Violation Short Description: Generators - Records/Reporting
Date Violation was Determined: 19961007
Actual Return to Compliance Date: 19970205
Return to Compliance Qualifier: Observed
Violation Responsible Agency: State
Scheduled Compliance Date: Not reported
Enforcement Identifier: 000
Date of Enforcement Action: 19970205
Enforcement Responsible Agency: State
Enforcement Docket Number: Not reported
Enforcement Attorney: NYMA
Corrective Action Component: No
Appeal Initiated Date: Not reported
Appeal Resolution Date: Not reported
Disposition Status Date: Not reported
Disposition Status: Not reported
Disposition Status Description: Not reported
Consent/Final Order Sequence Number: Not reported
Consent/Final Order Respondent Name: Not reported
Consent/Final Order Lead Agency: Not reported
Enforcement Type: INITIAL 3008(A) COMPLIANCE
Enforcement Responsible Person: NYDEC
Enforcement Responsible Sub-Organization: Not reported
SEP Sequence Number: Not reported
SEP Expenditure Amount: Not reported
SEP Scheduled Completion Date: Not reported
SEP Actual Date: Not reported
SEP Defaulted Date: Not reported
SEP Type: Not reported
SEP Type Description: Not reported
Proposed Amount: 1200
Final Monetary Amount: Not reported
Paid Amount: Not reported
Final Count: Not reported
Final Amount: Not reported

Evaluation Action Summary:
Evaluation Date: 19960101

BROOKLYN NAVY YARD - NYC DEP (Continued) **1000446347**

Evaluation Responsible Agency:	State
Found Violation:	Yes
Evaluation Type Description:	NON-FINANCIAL RECORD REVIEW
Evaluation Responsible Person Identifier:	Not reported
Evaluation Responsible Sub-Organization:	Not reported
Actual Return to Compliance Date:	19970205
Scheduled Compliance Date:	Not reported
Date of Request:	Not reported
Date Response Received:	Not reported
Request Agency:	Not reported
Former Citation:	Not reported

Evaluation Date:	19980925
Evaluation Responsible Agency:	EPA
Found Violation:	No
Evaluation Type Description:	COMPLIANCE EVALUATION INSPECTION ON-SITE
Evaluation Responsible Person Identifier:	R2MD
Evaluation Responsible Sub-Organization:	RCB
Actual Return to Compliance Date:	Not reported
Scheduled Compliance Date:	Not reported
Date of Request:	Not reported
Date Response Received:	Not reported
Request Agency:	Not reported
Former Citation:	Not reported

Evaluation Date:	19960101
Evaluation Responsible Agency:	State
Found Violation:	Yes
Evaluation Type Description:	NON-FINANCIAL RECORD REVIEW
Evaluation Responsible Person Identifier:	Not reported
Evaluation Responsible Sub-Organization:	Not reported
Actual Return to Compliance Date:	19970205
Scheduled Compliance Date:	Not reported
Date of Request:	Not reported
Date Response Received:	Not reported
Request Agency:	Not reported
Former Citation:	Not reported

VCP:

Name:	BROOKLYN NAVY YARD INDUSTRIAL PARK
Address:	FLUSHING AVENUE & CUMBERLAND STREET
City,State,Zip:	BROOKLYN, NY 1205
Program Type:	VCP
Site Code:	58910
HW Code:	V00120
Site Class:	C
SWIS:	2401
Region:	2
Town:	New York City
Acres:	146.790
Date Record Added:	11/30/2000
Date Record Updated:	04/18/2022
Updated By:	SMQUANDT
Site Description:	Location: The Brooklyn Navy Yard Voluntary Cleanup Program site consists of 146.79 acres of the 353-acre Brooklyn Navy Yard Industrial Park. Site Features: The site is generally flat and

BROOKLYN NAVY YARD - NYC DEP (Continued) **1000446347**

bounded by the East River on the north, Flushing Avenue to the south, Kent Avenue to the east and Navy Street to the west. The main site features include piers surrounding large dry docks used for ship repair, many industrial and commercial use buildings, roadways and a movie studio and associated sound stages. Current Zoning and Land Use: The site is currently used as an industrial park and is zoned as M3-1. This zoning allows for heavy manufacturing, warehousing, office work and the making of films. The Navy Yard itself is an industrial/commercial area, while the property surrounding the Navy yard is mixed commercial and residential use. Past Use of the Site: The site was used as a ship building and repair facility from the 1800's to the mid-1900's. These activities included metal fabrication, painting and sand blasting, as well as various support activities including the maintenance of the electrical system. These functions resulted in the release of metals, petroleum products and PCBs. Operable Units: The site was divided into three operable units. An operable unit represents a portion of a remedial program for a site that for technical or administrative reasons can be addressed separately to investigate, eliminate or mitigate a release, threat of release or exposure pathway resulting from the site contamination. Operable unit 1 (OU1) was created for the site-wide investigation in an effort to find discreet source areas throughout the BNY facility. OU2 was created in order to expedite the investigation at a portion of the site prior to building a new movie studio. OU 3 was created in order to expedite the investigation at a portion of the site that was to have a second studio built upon it. For administrative reasons, OU 3 was subsequently terminated, and the remedy was incorporated under the OU 1 remedy. All studies are now complete and the final remedy is in-place. Site Geology and Hydrogeology: Site soil is comprised of many feet of historic fill (e.g., soil mixed with coal ash and building rubble) that was placed in low-lying, marshy areas over a hundred years ago. Groundwater occurs at a depth of approximately four feet below ground surface, and it flows west/northwest towards the East River.

Env Problem: Post-Remediation: All remedies have been implemented. The site remedy requires that the site be covered with materials suitable for commercial use. The site is controlled via an Environmental Easement and is now managed under a Site Management Plan. Prior to Remediation: The primary contaminants of concern at the facility were metal, semi-volatile organic compounds and PCBs, as detailed below. Nature and Extent of Contamination: The majority of the Brooklyn Navy Yard is underlain by historic fill, and soil and groundwater quality at the site is reflective of this. Much of the low to moderate-level metal and Semi-Volatile Organic Compound (SVOC) contamination identified in soil during site investigations is attributable to coal ash, cinders, asphalt and other fill materials in the upper soil layer (0 ft-20ft below ground surface), with concentrations of contaminants typically elevated above state Unrestricted, Residential, and Restricted Residential Use Cleanup Objectives, but generally near the state s Restricted Commercial Use Cleanup Objectives (see 6 NYCRR Part 375-6). The metals and SVOC compounds detected in site soil/fill appear to be bound through physical and chemical processes, limiting the potential for ground water impacts, as well as curtailing pathways to environmental receptors (i.e., groundwater and down gradient surface waters). Groundwater contamination with metals and SVOCs is present at levels that are generally reflective of the historic fill present at the facility,

BROOKLYN NAVY YARD - NYC DEP (Continued) **1000446347**

with only one well showing SVOC levels appreciably above standards, and that well (MW-04) is thought to be impacted by contamination emanating from the nearby former manufactured gas plant at the adjacent K-Nassau Works MGP site (Site ID No. 224019B). That site is being addressed under a separate investigation, and the impacts to groundwater will be assessed under the remedy for that site. Metals in excess of groundwater standards appears to be largely an artifact of the sampling technique (i.e., soil particles became entrained in the water sample), as opposed to a wide-spread plume of dissolved contamination. Soil vapors were assessed at the facility and while certain contaminants were detected, the levels were not considered to be indicative of a potential threat to indoor air. Twenty-three electrical sub-stations located within the Brooklyn Navy Yard study area were found to be contaminated with polychlorinated biphenyls (PCBs). Twenty of those areas have been either remedied or are being actively managed under the Site Management Plan and are slated for remedy when taken out of service. Three areas (Building 297, Building 274 and Building 77) originally within the VCP study were excluded from the final VCP remedy and are being considered for further action under consent order with the NYSDEC. Special Resources Impacted/Threatened: Sediments contained several metals and SVOCs above screening criteria, however, the aquatic ecological evaluation shows the benthic and finfish communities to be of moderate diversity and population size, consistent with other similar settings in the New York City area. The investigation concluded that the ecological resources at the Brooklyn Navy Yard (Wallabout Basin) have not been significantly impacted by site contamination.

Health Problem:	People in the area around Brooklyn Navy Yard are not exposed to site contaminants in their drinking water since the area is served with public water. Any contamination that may remain in soil at the site following excavation and off-site disposal will be inaccessible since it will be under pavement, structures or one foot of clean soil over a demarcation layer. Data collected during investigations indicate that it is unlikely that people in the area of the site would be breathing any site-related contaminants.
Dump:	False
Structure:	False
Lagoon:	False
Landfill:	False
Pond:	False
Disp Start:	Not reported
Disp Term:	Not reported
Lat/Long:	Not reported
Dell:	Not reported
Record Add:	2011-01-28 08:10:00
Record Upd:	2013-09-20 14:02:00
Updated By:	ldennist
Own Op:	6
Sub Type:	P03
Owner Name:	C/O Ms. Shani Leibowitz
Owner Company:	Brooklyn Navy Yard Development Corp.
Owner Address:	BNY Devel Corp Bldg 292
Owner Addr2:	63 Flushing Avenue, Unit 300
Owner City,St,Zip:	BROOKLYN, NY 11205
Owner Country:	United States of America
HW Code:	V00120
Waste Type:	ARSENIC

BROOKLYN NAVY YARD - NYC DEP (Continued) **1000446347**

Waste Quantity: UNKNOWN
Waste Code: Not reported
HW Code: V00120
Waste Type: XYLENE (MIXED)
Waste Quantity: UNKNOWN
Waste Code: Not reported
HW Code: V00120
Waste Type: LEAD
Waste Quantity: UNKNOWN
Waste Code: Not reported
HW Code: V00120
Waste Type: NAPHTHALENE
Waste Quantity: UNKNOWN
Waste Code: Not reported
HW Code: V00120
Waste Type: PCB-AROCLOR 1260
Waste Quantity: UNKNOWN
Waste Code: Not reported
HW Code: V00120
Waste Type: BENZO[K]FLUORANTHENE
Waste Quantity: UNKNOWN
Waste Code: Not reported
HW Code: V00120
Waste Type: Both (Petro and Haz)
Waste Quantity: UNKNOWN
Waste Code: Not reported
HW Code: V00120
Waste Type: BENZO(A)PYRENE
Waste Quantity: UNKNOWN
Waste Code: Not reported
HW Code: V00120
Waste Type: PCB aroclor 1260
Waste Quantity: UNKNOWN
Waste Code: Not reported
Crossref ID: D2-0001-97-08(I
Cross Ref Type Code: 20
Cross Ref Type: Haz. Substance ID
Record Added Date: 2000-11-30 16:07:00
Record Updated: 2005-02-24 15:54:00
Updated By: VCPTRANS
Crossref ID: W2-1089-06-06
Cross Ref Type Code: 23
Cross Ref Type: Agreement/Consent Order Number
Record Added Date: 2019-09-25 10:36:00
Record Updated: 2019-09-25 10:36:00
Updated By: CHPOST
Crossref ID: 2017082500881001
Cross Ref Type Code: 25
Cross Ref Type: County Recording Identifier
Record Added Date: 2019-09-25 10:26:00
Record Updated: 2019-09-25 10:26:00
Updated By: CHPOST

NJ MANIFEST:
EPA Id: NYD986910685
Mail Address: RED HOOK WPCP NAVY&SANDS
Mail City/State/Zip: BROOKLYN 11205

BROOKLYN NAVY YARD - NYC DEP (Continued) **1000446347**

Facility Phone:	7186471745
Emergency Phone:	Not reported
Contact:	Not reported
Comments:	Not reported
SIC Code:	Not reported
County:	00
Municipal:	00
Previous EPA Id:	Not reported
Gen Flag:	X
Trans Flag:	Not reported
TSDF Flag:	Not reported
Name Change:	Not reported
Date Change:	000000

Manifest:

Manifest Number:	003544263JJK
EPA ID:	NYD986910685
Date Shipped:	12/03/2008
TSDF EPA ID:	NJD002200046
Transporter EPA ID:	NJD982792384
Transporter 2 EPA ID:	Not reported
Transporter 3 EPA ID:	Not reported
Transporter 4 EPA ID:	Not reported
Transporter 5 EPA ID:	Not reported
Transporter 6 EPA ID:	Not reported
Transporter 7 EPA ID:	Not reported
Transporter 8 EPA ID:	Not reported
Transporter 9 EPA ID:	Not reported
Transporter 10 EPA ID:	Not reported
Date Trans1 Transported Waste:	12/03/2008
Date Trans2 Transported Waste:	Not reported
Date Trans3 Transported Waste:	Not reported
Date Trans4 Transported Waste:	Not reported
Date Trans5 Transported Waste:	Not reported
Date Trans6 Transported Waste:	Not reported
Date Trans7 Transported Waste:	Not reported
Date Trans8 Transported Waste:	Not reported
Date Trans9 Transported Waste:	Not reported
Date Trans10 Transported Waste:	Not reported
Date TSDF Received Waste:	12/09/2008
TSDF EPA Facility Name:	Not reported
QTY Units:	Not reported
Transporter SEQ ID:	Not reported
Transporter-1 Date:	Not reported
Waste SEQ ID:	Not reported
Waste Type Code 2:	Not reported
Waste Type Code 3:	Not reported
Waste Type Code 4:	Not reported
Waste Type Code 5:	Not reported
Waste Type Code 6:	Not reported
Date Accepted:	Not reported
Manifest Discrepancy Type:	Not reported
Data Entry Number:	Not reported
Was Load Rejected:	BROOKLYN 11205
Reason Load Was Rejected:	Not reported

Waste:

Manifest Year:	Not reported

BROOKLYN NAVY YARD - NYC DEP (Continued) **1000446347**

Waste Code: D001
Hand Code: H061
Quantity: 55 G

Manifest Number: 000295104JJK
EPA ID: NYD986910685
Date Shipped: 02/07/2007
TSDF EPA ID: NJD002200046
Transporter EPA ID: NJD982792384
Transporter 2 EPA ID: Not reported
Transporter 3 EPA ID: Not reported
Transporter 4 EPA ID: Not reported
Transporter 5 EPA ID: Not reported
Transporter 6 EPA ID: Not reported
Transporter 7 EPA ID: Not reported
Transporter 8 EPA ID: Not reported
Transporter 9 EPA ID: Not reported
Transporter 10 EPA ID: Not reported
Date Trans1 Transported Waste: 02/07/2007
Date Trans2 Transported Waste: Not reported
Date Trans3 Transported Waste: Not reported
Date Trans4 Transported Waste: Not reported
Date Trans5 Transported Waste: Not reported
Date Trans6 Transported Waste: Not reported
Date Trans7 Transported Waste: Not reported
Date Trans8 Transported Waste: Not reported
Date Trans9 Transported Waste: Not reported
Date Trans10 Transported Waste: Not reported
Date TSDF Received Waste: 02/09/2007
TSDF EPA Facility Name: Not reported
QTY Units: Not reported
Transporter SEQ ID: Not reported
Transporter-1 Date: Not reported
Waste SEQ ID: Not reported
Waste Type Code 2: Not reported
Waste Type Code 3: Not reported
Waste Type Code 4: Not reported
Waste Type Code 5: Not reported
Waste Type Code 6: Not reported
Date Accepted: Not reported
Manifest Discrepancy Type: Not reported
Data Entry Number: Not reported
Was Load Rejected: BROOKLYN 11205
Reason Load Was Rejected: Not reported

Waste:
Manifest Year: Not reported
Waste Code: D009
Hand Code: H14
Quantity: 5 P

Manifest Number: NJA5289858
EPA ID: NYD986910685
Date Shipped: 05/18/2006
TSDF EPA ID: NJD002200046
Transporter EPA ID: NJD982792384

BROOKLYN NAVY YARD - NYC DEP (Continued) **1000446347**

Transporter 2 EPA ID:	Not reported
Transporter 3 EPA ID:	Not reported
Transporter 4 EPA ID:	Not reported
Transporter 5 EPA ID:	Not reported
Transporter 6 EPA ID:	Not reported
Transporter 7 EPA ID:	Not reported
Transporter 8 EPA ID:	Not reported
Transporter 9 EPA ID:	Not reported
Transporter 10 EPA ID:	Not reported
Date Trans1 Transported Waste:	05/18/2006
Date Trans2 Transported Waste:	Not reported
Date Trans3 Transported Waste:	Not reported
Date Trans4 Transported Waste:	Not reported
Date Trans5 Transported Waste:	Not reported
Date Trans6 Transported Waste:	Not reported
Date Trans7 Transported Waste:	Not reported
Date Trans8 Transported Waste:	Not reported
Date Trans9 Transported Waste:	Not reported
Date Trans10 Transported Waste:	Not reported
Date TSDF Received Waste:	05/19/2006
TSDF EPA Facility Name:	Not reported
QTY Units:	Not reported
Transporter SEQ ID:	Not reported
Transporter-1 Date:	Not reported
Waste SEQ ID:	Not reported
Waste Type Code 2:	Not reported
Waste Type Code 3:	Not reported
Waste Type Code 4:	Not reported
Waste Type Code 5:	Not reported
Waste Type Code 6:	Not reported
Date Accepted:	Not reported
Manifest Discrepancy Type:	Not reported
Data Entry Number:	07130621
Was Load Rejected:	BROOKLYN 11205
Reason Load Was Rejected:	Not reported
Manifest Number:	000295301JJK
EPA ID:	NYD986910685
Date Shipped:	04/10/2007
TSDF EPA ID:	NJD002200046
Transporter EPA ID:	NJD982792384
Transporter 2 EPA ID:	Not reported
Transporter 3 EPA ID:	Not reported
Transporter 4 EPA ID:	Not reported
Transporter 5 EPA ID:	Not reported
Transporter 6 EPA ID:	Not reported
Transporter 7 EPA ID:	Not reported
Transporter 8 EPA ID:	Not reported
Transporter 9 EPA ID:	Not reported
Transporter 10 EPA ID:	Not reported
Date Trans1 Transported Waste:	04/10/2007
Date Trans2 Transported Waste:	Not reported
Date Trans3 Transported Waste:	Not reported
Date Trans4 Transported Waste:	Not reported
Date Trans5 Transported Waste:	Not reported
Date Trans6 Transported Waste:	Not reported
Date Trans7 Transported Waste:	Not reported

BROOKLYN NAVY YARD - NYC DEP (Continued) **1000446347**

Date Trans8 Transported Waste:	Not reported
Date Trans9 Transported Waste:	Not reported
Date Trans10 Transported Waste:	Not reported
Date TSDF Received Waste:	04/11/2007
TSDF EPA Facility Name:	Not reported
QTY Units:	Not reported
Transporter SEQ ID:	Not reported
Transporter-1 Date:	Not reported
Waste SEQ ID:	Not reported
Waste Type Code 2:	Not reported
Waste Type Code 3:	Not reported
Waste Type Code 4:	Not reported
Waste Type Code 5:	Not reported
Waste Type Code 6:	Not reported
Date Accepted:	Not reported
Manifest Discrepancy Type:	Not reported
Data Entry Number:	Not reported
Was Load Rejected:	BROOKLYN 11205
Reason Load Was Rejected:	Not reported

Waste:

Manifest Year:	Not reported
Waste Code:	D002
Hand Code:	H14
Quantity:	5 G

Manifest Number:	NJA5237296
EPA ID:	NYD986910685
Date Shipped:	09/30/2005
TSDF EPA ID:	NJD002200046
Transporter EPA ID:	NJD982792384
Transporter 2 EPA ID:	Not reported
Transporter 3 EPA ID:	Not reported
Transporter 4 EPA ID:	Not reported
Transporter 5 EPA ID:	Not reported
Transporter 6 EPA ID:	Not reported
Transporter 7 EPA ID:	Not reported
Transporter 8 EPA ID:	Not reported
Transporter 9 EPA ID:	Not reported
Transporter 10 EPA ID:	Not reported
Date Trans1 Transported Waste:	09/30/2005
Date Trans2 Transported Waste:	Not reported
Date Trans3 Transported Waste:	Not reported
Date Trans4 Transported Waste:	Not reported
Date Trans5 Transported Waste:	Not reported
Date Trans6 Transported Waste:	Not reported
Date Trans7 Transported Waste:	Not reported
Date Trans8 Transported Waste:	Not reported
Date Trans9 Transported Waste:	Not reported
Date Trans10 Transported Waste:	Not reported
Date TSDF Received Waste:	10/06/2005
TSDF EPA Facility Name:	Not reported
QTY Units:	Not reported
Transporter SEQ ID:	Not reported
Transporter-1 Date:	Not reported
Waste SEQ ID:	Not reported
Waste Type Code 2:	Not reported

BROOKLYN NAVY YARD - NYC DEP (Continued) **1000446347**

Waste Type Code 3:	Not reported
Waste Type Code 4:	Not reported
Waste Type Code 5:	Not reported
Waste Type Code 6:	Not reported
Date Accepted:	Not reported
Manifest Discrepancy Type:	Not reported
Data Entry Number:	12080525
Was Load Rejected:	BROOKLYN 11205
Reason Load Was Rejected:	Not reported

AK371 **BROOKLYN NAVAL YARD DEVELOPMENT CORP.** **NY SHWS** **S113916582**
East **FLUSHING AVENUE & CUMBERLAND STREET** **N/A**
1/4-1/2 **BROOKLYN, NY 11205**
0.354 mi.
1868 ft. **Site 3 of 5 in cluster AK**

Relative:
Lower

Actual:
16 ft.

SHWS:

Name:	BROOKLYN NAVAL YARD DEVELOPMENT CORP.
Address:	FLUSHING AVENUE & CUMBERLAND STREET
City,State,Zip:	BROOKLYN, NY 11205
Program:	HW
Site Code:	338760
Classification:	N
Region:	2
Acres:	Not reported
HW Code:	224019
Record Add:	11/18/1999
Record Upd:	03/27/2007
Updated By:	SRHEIGEL
Site Description:	see projects V00120, 224019A and 224019B
Env Problem:	Not reported
Health Problem:	Not reported
Dump:	Not reported
Structure:	Not reported
Lagoon:	Not reported
Landfill:	Not reported
Pond:	Not reported
Disp Start:	Not reported
Disp Term:	Not reported
Lat/Long:	Not reported
Dell:	Not reported
Record Add:	Not reported
Record Upd:	Not reported
Updated By:	Not reported
Own Op:	Not reported
Sub Type:	Not reported
Owner Name:	Not reported
Owner Company:	Not reported
Owner Address:	Not reported
Owner Addr2:	Not reported
Owner City,St,Zip:	Not reported
Owner Country:	Not reported
HW Code:	Not reported
Waste Type:	Not reported
Waste Quantity:	Not reported
Waste Code:	Not reported

BROOKLYN NAVAL YARD DEVELOPMENT CORP. (Continued) **S113916582**

Crossref ID: Not reported
Cross Ref Type Code: Not reported
Cross Ref Type: Not reported
Record Added Date: Not reported
Record Updated: Not reported
Updated By: Not reported

AK372 **BROOKLYN NAVY YARD** **NY ERP** **S113917219**
East **FLUSHING AVE. AND CUMBERLAND STREET** **N/A**
1/4-1/2 **NEW YORK CITY, NY 11205**
0.354 mi.
1868 ft. **Site 4 of 5 in cluster AK**

Relative: **Lower**
Actual: **16 ft.**

ERP:
Name: BROOKLYN NAVY YARD
Address: FLUSHING AVE. AND CUMBERLAND STREET
City,State,Zip: NEW YORK CITY, NY 11205-
Site Code: 57251
Program: ERP
HW Code: B00112
Site Class: N
Class N: N
SWIS: 2401
Region: 2
Town: New York City
Acres: 264.000
Record Added: 10/30/2003
Record Updated: 10/30/2003
Updated By: tefiato
Site Description: see projects V00120, 224019A and 224019B
Env Problem: Not reported
Health Problem: Not reported

AJ373 **DAMASCUS BAKERY** **NY LTANKS** **S109416296**
North **56 GOLD ST** **N/A**
1/4-1/2 **BROOKLYN, NY**
0.354 mi.
1870 ft. **Site 3 of 4 in cluster AJ**

Relative: **Higher**
Actual: **30 ft.**

LTANKS:
Name: DAMASCUS BAKERY
Address: 56 GOLD ST
City,State,Zip: BROOKLYN, NY
Spill Number/Closed Date: 0812083 / 2011-05-26
Facility ID: 0812083
Site ID: 409689
Spill Date: 2007-04-02
Spill Cause: Tank Test Failure
Spill Source: Commercial/Industrial
Spill Class: C4
Cleanup Ceased: Not reported
SWIS: 2401
Investigator: RMPIPER
Referred To: Not reported
Reported to Dept: 2009-02-06
CID: Not reported

DAMASCUS BAKERY (Continued) **S109416296**

Water Affected:	Not reported
Spill Notifier:	Responsible Party
Last Inspection:	Not reported
Recommended Penalty:	False
Meets Standard:	True
UST Involvement:	False
Remediation Phase:	0
Date Entered In Computer:	2009-02-06
Spill Record Last Update:	2011-05-26
Spiller Name:	ED MARFOUT
Spiller Company:	DAMASCUS BAKERY
Spiller Address:	56 GOLD ST
Spiller County:	999
Spiller Contact:	FRANK GEHRLING
Spiller Phone:	(631) 271-9292
Spiller Extention:	Not reported
DEC Region:	2
DER Facility ID:	358942
DEC Memo:	"Old spill that was just reported Feb 6, 2009. A Phase 2 report (dated Dec 5, 2008 - now in eDocs) was done on the site and submitted to DEC for review . DEC Piper reviewed subsurface investigation report. Tank is located under locer room. samples colleded under tank were non detect. Te tank was encased in concreted and apppeared good. Permission granted to closed in place. Spill closed. "
Remarks:	"TANK TEST FAILURE ON A 3000 GALLON UST. UNK IF ANY PRODUCT WAS SPILLED. NO PBS NUMBER AS IT IS CURRENTLY BEING REGISTERED."

All Materials:

Site ID:	409689
Operable Unit ID:	1166188
Operable Unit:	01
Material ID:	2157637
Material Code:	0001A
Material Name:	#2 fuel oil
Case No.:	Not reported
Material FA:	Petroleum
Quantity:	Not reported
Units:	G
Recovered:	Not reported
Resource Affected:	Not reported
Oxygenate:	Not reported

AK374 **58-02 FLUSHING AVE/QUEENS** **NY LTANKS** **S105230168**
East **58-02 FLUSHING AVENUE** **N/A**
1/4-1/2 **NEW YORK CITY, NY**
0.355 mi.
1876 ft. **Site 5 of 5 in cluster AK**

Relative: **Lower**
Actual: **16 ft.**

LTANKS:

Name:	58-02 FLUSHING AVE/QUEENS
Address:	58-02 FLUSHING AVENUE
City,State,Zip:	NEW YORK CITY, NY
Spill Number/Closed Date:	9005372 / 2002-08-15
Facility ID:	9005372
Site ID:	280435
Spill Date:	1990-08-14
Spill Cause:	Tank Test Failure

58-02 FLUSHING AVE/QUEENS (Continued) **S105230168**

Spill Source:	Gasoline Station or other PBS Facility
Spill Class:	A3
Cleanup Ceased:	Not reported
SWIS:	4101
Investigator:	SMSANGES
Referred To:	Not reported
Reported to Dept:	1990-08-15
CID:	Not reported
Water Affected:	Not reported
Spill Notifier:	Tank Tester
Last Inspection:	Not reported
Recommended Penalty:	False
Meets Standard:	False
UST Involvement:	True
Remediation Phase:	0
Date Entered In Computer:	1990-08-20
Spill Record Last Update:	2002-08-27
Spiller Name:	Not reported
Spiller Company:	Not reported
Spiller Address:	Not reported
Spiller County:	001
Spiller Contact:	Not reported
Spiller Phone:	Not reported
Spiller Extention:	Not reported
DEC Region:	2
DER Facility ID:	227703
DEC Memo:	"Prior to Sept, 2004 data translation this spill Lead_DEC Field was SANGESLAND 4/2/2002 Mark Califano from Galli Engineering called to find out status of spill closure. 631-271-9292 Reassigned from Sullivan to Sangesland. Site is a former gas station which failed a tank test in 1990. 4/11/2002 Sangesland ran a PBS for this site. File says 9 tanks had been removed in May 1994 and one waste oil tank remains. Sangesland called the facility operator (Pedro Mendez 718-628-7285) who said the tanks were not pulled, but filled with cement before he arrived at the property. Property owner is Mr. Barry (718-326-7265) Mr. Barry said the tanks were not pulled, but rather filled in place. Apparently the property is being sold and Mr. Barry would like this old spill closed out. PBS Application will need to be updated to identify that the status of the tanks is not Removed , but rather Abandoned in place 4/11/2002 Sangesland left a message with Joseph Martinez of Galli Engineering (734 Walt Whitman Rd. Suite 402A Melville, NY 11747) According to Mr. Barry, soil borings were drilled and tested. Review needs to confirm that soil samples were taken in appropriate locations and that samples were tested to EPA Method 8270 and 8021. Since this was a Tank Farm of several 550 gal UST's at least 1 ground water sample will also need to be run for VOC and SVOC's. 4/12/2002 Sangesland spoke with Mr.Martinez of Galli Engineering. Apparently a Phase I and Phase II report has been completed including soil borings. After a discussion of what was in the report, it was concluded that a well would be required and groundwater tested. Mr. Martinez will complete this work and incorportate the results into his report and resubmit. Sangesland also forwarded to Mr. Martinez a copy of Spill Closure Report Outline . 4/13/2002 Sangesland forwarded (fax) a request to identify the location/status of the waste oil 550 UST. Requested a soil boring tested to 8021, 8270 and RCRA Metals. 4/26/2002 Sangesland received a Sampling Investigation Work Plan from Galli Engineering which

58-02 FLUSHING AVE/QUEENS (Continued) **S105230168**

outlines 2 soil borings and 1 water sample - All as discussed above. Sangesland forwarded an OK back to Galli Engineering to go ahead with this work. 7/8/2002 Sangesland was on site for an additional round of soil borings and groundwater sampling. Specific boring and water sampling locations were selected on site with Galli. All samples appear clear. Galli will submit samples to the lab and will prepare a closure report. 8/15/2002 Sangesland reviewed a Spill Closure Report dated August 9, 2002. This report presents additional soil boring data from July 8 field work, results from 2 well samples (65'depth) and a section on the MTBE issue at the site. All of the soil results for the site are ND for VOC and SVOC. The groundwater samples were trace or ND for VOC and SVOC. MTBE was detected in both groundwater samples: (GW-7 = 1,106 ug/L) and (GW-8 = 2,543 ug/L). In the MTBE section of the report, Galli presented data to support their belief that the MTBE found was due to several documented MTBE releases within 1/2 mile upgradient of this site. Based on this analysis and the lack of any detection of MTBE, VOC or SVOC's in any of the soil samples above 65ft depth, the DEC is satisfied that this site is not causing any negative impact to the environment. Spill Closed "

Remarks: "(8) 550 GAL TANKS FAILED AN AIR PRESSURE TEST WITH AN UNDETERMINED LEAK RATE, UNKNOWN ACTION."

All TTF:

Facility ID:	9005372
Spill Number:	9005372
Spill Tank Test:	1537431
Site ID:	280435
Tank Number:	Not reported
Tank Size:	0
Material:	0009
EPA UST:	Not reported
UST:	Not reported
Cause:	Not reported
Source:	Not reported
Test Method:	00
Test Method 2:	Unknown
Leak Rate:	.00
Gross Fail:	Not reported
Modified By:	Spills
Last Modified Date:	Not reported

All Materials:

Site ID:	280435
Operable Unit ID:	942906
Operable Unit:	01
Material ID:	436421
Material Code:	0009
Material Name:	gasoline
Case No.:	Not reported
Material FA:	Petroleum
Quantity:	-1.00
Units:	L
Recovered:	.00
Resource Affected:	Groundwater
Oxygenate:	Not reported

AI375 **177 FRONT STREET** **NY VCP** **S118943319**
NW **177 FRONT STREET** **N/A**
1/4-1/2 **NEW YORK CITY, NY**
0.359 mi.
1894 ft. **Site 4 of 4 in cluster AI**

Relative:
Higher

Actual:
25 ft.

VCP NYC:

Project ID:	14TMP0030K,14EHAN030K,14CVCP180K
Name:	177 FRONT STREET
Address:	177 FRONT STREET
City,State,Zip:	NEW YORK CITY, NY
Borough:	Brooklyn
BBL:	3.0004100423000399E+29
OER Program:	VCP (Enrolled), E/RD (Review)
Phase:	Site Management
Latitude:	40.702408
Longitude:	-73.986061
Postcode:	2
Community Board:	33
Council District:	21
Census Tract:	3413894
BIN:	3000410042
NTA:	DUMBO-Vinegar Hill-Downtown Brooklyn-Boerum Hill

AJ376 **TOCCI BROS INC** **NY UST** **U000413515**
North **50 GOLD STREET** **NY SWRCY** **N/A**
1/4-1/2 **BROOKLYN, NY 11201** **NY Spills**
0.364 mi.
1922 ft. **Site 4 of 4 in cluster AJ**

Relative:
Higher

Actual:
29 ft.

UST:

Name:	TOCCI BROS INC
Address:	50 GOLD STREET
City,State,Zip:	BROOKLYN, NY 11201
Id/Status:	2-032352 / Unregulated/Closed
Program Type:	PBS
Region:	STATE
DEC Region:	2
Expiration Date:	N/A
UTM X:	585930.93090
UTM Y:	4506339.91358
Site Type:	Trucking/Transportation/Fleet Operation

Affiliation Records:

Site Id:	208
Affiliation Type:	Facility Owner
Company Name:	TOCCI BROTHERS INC
Contact Type:	Not reported
Contact Name:	Not reported
Address1:	P.O. BOX 20500
Address2:	Not reported
City:	BROOKLYN
State:	NY
Zip Code:	11202-0500
Country Code:	001
Phone:	(718) 875-9180
EMail:	Not reported
Fax Number:	Not reported
Modified By:	TRANSLAT
Date Last Modified:	2004-03-04

TOCCI BROS INC (Continued) **U000413515**

Site Id:	208
Affiliation Type:	Mail Contact
Company Name:	TOCCI BROS INC
Contact Type:	Not reported
Contact Name:	MR. CARL TOCCI
Address1:	P.O. BOX 20500
Address2:	Not reported
City:	BROOKLYN
State:	NY
Zip Code:	11202-0500
Country Code:	001
Phone:	(718) 875-9180
EMail:	Not reported
Fax Number:	Not reported
Modified By:	TRANSLAT
Date Last Modified:	2004-03-04

Site Id:	208
Affiliation Type:	Facility Operator
Company Name:	TOCCI BROS INC
Contact Type:	Not reported
Contact Name:	CARL TOCCI
Address1:	Not reported
Address2:	Not reported
City:	Not reported
State:	NN
Zip Code:	Not reported
Country Code:	001
Phone:	(718) 875-9180
EMail:	Not reported
Fax Number:	Not reported
Modified By:	TRANSLAT
Date Last Modified:	2004-03-04

Site Id:	208
Affiliation Type:	Emergency Contact
Company Name:	TOCCI BROTHERS INC
Contact Type:	Not reported
Contact Name:	CARL TOCCI
Address1:	Not reported
Address2:	Not reported
City:	Not reported
State:	NN
Zip Code:	Not reported
Country Code:	001
Phone:	(718) 745-1377
EMail:	Not reported
Fax Number:	Not reported
Modified By:	TRANSLAT
Date Last Modified:	2004-03-04

Tank Info:

Tank Number:	001
Tank ID:	901
Tank Status:	Closed - Removed
Material Name:	Closed - Removed

TOCCI BROS INC (Continued) **U000413515**

Capacity Gallons:	2000
Install Date:	10/01/1980
Date Tank Closed:	06/01/1999
Registered:	True
Tank Location:	Underground
Tank Type:	Steel/carbon steel
Material Code:	0008
Common Name of Substance:	Diesel
Tightness Test Method:	03
Date Test:	04/01/1997
Next Test Date:	Not reported
Pipe Model:	Not reported
Modified By:	MJGRIFFI
Last Modified:	05/09/2022

Equipment Records:

H00 - Tank Leak Detection - None
I00 - Overfill - None
F00 - Pipe External Protection - None
B00 - Tank External Protection - None
C00 - Pipe Location - No Piping
D00 - Pipe Type - No Piping
A00 - Tank Internal Protection - None
G00 - Tank Secondary Containment - None
J02 - Dispenser - Suction Dispenser

Tank Number:	002
Tank ID:	51786
Tank Status:	Closed - Removed
Material Name:	Closed - Removed
Capacity Gallons:	3000
Install Date:	10/01/1980
Date Tank Closed:	06/01/1999
Registered:	True
Tank Location:	Underground
Tank Type:	Steel/carbon steel
Material Code:	0008
Common Name of Substance:	Diesel
Tightness Test Method:	03
Date Test:	04/01/1997
Next Test Date:	Not reported
Pipe Model:	Not reported
Modified By:	MJGRIFFI
Last Modified:	05/09/2022

Equipment Records:

H00 - Tank Leak Detection - None
I00 - Overfill - None
B00 - Tank External Protection - None
C00 - Pipe Location - No Piping
F00 - Pipe External Protection - None
D00 - Pipe Type - No Piping
A00 - Tank Internal Protection - None
G00 - Tank Secondary Containment - None
J02 - Dispenser - Suction Dispenser

TOCCI BROS INC (Continued) **U000413515**

SWRCY:

Name:	TOCCI BROTHERS; INC.
Address:	50 GOLD STREET
City,State,Zip:	BROOKLYN, NY 11201
Region:	2
Facility Address 2:	Not reported
Phone Number:	7188759180
Owner Type:	Not reported
Owner Name:	Not reported
Owner Address:	Not reported
Owner Address 2:	Not reported
Owner City,St,Zip:	Not reported
Owner Email:	Not reported
Owner Phone:	Not reported
Contact Name:	PAUL TOCCI
Contact Address:	Not reported
Contact Address 2:	Not reported
Contact City,St,Zip:	Not reported
Contact Email:	Not reported
Contact Phone:	Not reported
Activity Desc:	RHRF - registration
Activity Number:	[24M96]
Active:	No
East Coordinate:	Not reported
North Coordinate:	Not reported
Accuracy Code:	Not reported
Regulatory Status:	Registration
Permit #:	2-6101-00096
Auth. Date:	Not reported
Expiration Date:	Not reported
Waste Types:	Commingled Paper
Operator Name:	Not reported
Operator Type:	Not reported
Last Date:	Not reported

SPILLS:

Name:	SPILL NUMBER 0306523
Address:	50 GOLD ST
City,State,Zip:	BROOKLYN, NY
Spill Number/Closed Date:	0306523 / 2003-10-03
Facility ID:	0306523
Facility Type:	ER
DER Facility ID:	253374
Site ID:	314238
DEC Region:	2
Spill Cause:	Abandoned Drums
Spill Class:	C4
SWIS:	2401
Spill Date:	2003-09-19
Investigator:	TJDEMEO
Referred To:	Not reported
Reported to Dept:	2003-09-19
CID:	365
Water Affected:	Not reported
Spill Source:	Unknown
Spill Notifier:	Federal Government

TOCCI BROS INC (Continued) **U000413515**

Cleanup Ceased:	Not reported
Cleanup Meets Std:	False
Last Inspection:	Not reported
Recommended Penalty:	False
UST Trust:	False
Remediation Phase:	0
Date Entered In Computer:	2003-09-19
Spill Record Last Update:	2003-10-03
Spiller Name:	Not reported
Spiller Company:	UNKNOWN
Spiller Address:	Not reported
Spiller Company:	999
Contact Name:	Not reported
DEC Memo:	"
	Not reported
	Not reported
	Not reported
Remarks:	"
	Not reported

All Materials:

Site ID:	314238
Operable Unit ID:	875275
Operable Unit:	01
Material ID:	503741
Material Code:	0022
Material Name:	waste oil/used oil
Case No.:	Not reported
Material FA:	Petroleum
Quantity:	.00
Units:	G
Recovered:	.00
Resource Affected:	Soil
Oxygenate:	Not reported

AL377 **ALLIED (REPUBLIC-USA WASTE SERVICES- ALL CITY)** **NY SWF/LF** **S106076003**
NNW **246-252 PLYMOUTH ST** **N/A**
1/4-1/2 **BROOKLYN, NY 11201**
0.368 mi.
1943 ft. **Site 1 of 2 in cluster AL**

Relative:
Higher

Actual:
29 ft.

SWF/LF:

Name:	ALLIED (REPUBLIC-USA WASTE SERVICES- ALL CITY)
Address:	246-252 PLYMOUTH ST
City,State,Zip:	BROOKLYN, NY 11201
Flag:	INACTIVE
Region Code:	2
Phone Number:	7188558696
Owner Name:	Not reported
Owner Type:	Not reported
Owner Address:	Not reported
Owner Addr2:	Not reported
Owner City,St,Zip:	Not reported
Owner Email:	Not reported
Owner Phone:	Not reported
Contact Name:	FRANK VATARELLI
Contact Address:	Not reported

ALLIED (REPUBLIC-USA WASTE SERVICES- ALL CITY) (Continued) **S106076003**

Contact Addr2:	Not reported
Contact City,St,Zip:	Not reported
Contact Email:	Not reported
Contact Phone:	Not reported
Activity Desc:	Transfer station - permit
Activity Number:	[24T82]
Active:	No
East Coordinate:	585852
North Coordinate:	4506336
Accuracy Code:	Not reported
Regulatory Status:	Permit
Waste Type:	Not reported
Authorization #:	2-6101-00027
Authorization Date:	9/25/1996
Expiration Date:	9/25/2001
Operator Name:	Not reported
Operator Type:	Not reported
Laste Date:	Not reported

378
NNW
1/4-1/2
0.368 mi.
1944 ft.

200 WATER STREET **NY VCP** **S118943320**
200 WATER STREET **N/A**
NEW YORK CITY, NY

Relative:
Higher

Actual:
25 ft.

VCP NYC:

Project ID:	14TMP0357K,14EHAN357K,14CVCP181K
Name:	200 WATER STREET
Address:	200 WATER STREET
City,State,Zip:	NEW YORK CITY, NY
Borough:	Brooklyn
BBL:	3.0004100133000401E+19
OER Program:	VCP (Enrolled), E/RD (Review)
Phase:	Site Management
Latitude:	40.703062
Longitude:	-73.985739
Postcode:	2
Community Board:	33
Council District:	21
Census Tract:	3000094
BIN:	3000417502
NTA:	DUMBO-Vinegar Hill-Downtown Brooklyn-Boerum Hill

AM379
West
1/4-1/2
0.377 mi.
1989 ft.

EMANUEL CELLLARD FEDERAL BUILDING 225 CA **SEMS-ARCHIVE** **1015735579**
225 CADMAN PLZ **RCRA NonGen / NLR** **NY9470000267**
BROOKLYN, NY 11201 **NY MANIFEST**
NJ MANIFEST

Site 1 of 2 in cluster AM

Relative:
Higher

Actual:
70 ft.

SEMS Archive:

Site ID:	0203252
EPA ID:	NY9470000267
Name:	EMANUEL CELLARD FEDERAL BUILDING
Address:	225 CADMAN PLAZA
Address 2:	Not reported
City,State,Zip:	BROOKLYN, NY 11201

EMANUEL CELLLARD FEDERAL BUILDING 225 CA (Continued) **1015735579**

Cong District: 11
FIPS Code: 36047
FF: Y
NPL: Not on the NPL
Non NPL Status: NFRAP-Site does not qualify for the NPL based on existing information

SEMS Archive Detail:

Region: 02
Site ID: 0203252
EPA ID: NY9470000267
Site Name: EMANUEL CELLARD FEDERAL BUILDING
NPL: N
FF: Y
OU: 00
Action Code: VS
Action Name: ARCH SITE
SEQ: 1
Start Date: Not reported
Finish Date: 1989-12-31 05:00:00
Qual: Not reported
Current Action Lead: EPA Perf In-Hse

Region: 02
Site ID: 0203252
EPA ID: NY9470000267
Site Name: EMANUEL CELLARD FEDERAL BUILDING
NPL: N
FF: Y
OU: 00
Action Code: DS
Action Name: DISCVRY
SEQ: 1
Start Date: 1989-10-01 04:00:00
Finish Date: 1989-10-01 04:00:00
Qual: Not reported
Current Action Lead: Fed Fac

Region: 02
Site ID: 0203252
EPA ID: NY9470000267
Site Name: EMANUEL CELLARD FEDERAL BUILDING
NPL: N
FF: Y
OU: 00
Action Code: PA
Action Name: PA
SEQ: 1
Start Date: Not reported
Finish Date: 1989-12-31 05:00:00
Qual: N
Current Action Lead: Fed Fac

RCRA Listings:

Date Form Received by Agency: 20070101
Handler Name: Emanuel Celllard Federal Building 225 Ca
Handler Address: 225 CADMAN PLZ

EMANUEL CELLLARD FEDERAL BUILDING 225 CA (Continued) **1015735579**

Handler City,State,Zip:	BROOKLYN, NY 11201
EPA ID:	NY9470000267
Contact Name:	Not reported
Contact Address:	CADMAN PLZ
Contact City,State,Zip:	BROOKLYN, NY 11201
Contact Telephone:	Not reported
Contact Fax:	Not reported
Contact Email:	Not reported
Contact Title:	Not reported
EPA Region:	02
Land Type:	Not reported
Federal Waste Generator Description:	Not a generator, verified
Non-Notifier:	Not reported
Biennial Report Cycle:	Not reported
Accessibility:	Not reported
Active Site Indicator:	Not reported
State District Owner:	Ny
State District:	NYSDEC R2
Mailing Address:	CADMAN PLZ
Mailing City,State,Zip:	BROOKLYN, NY 11201
Owner Name:	General Services Administration
Owner Type:	Federal
Operator Name:	General Services Administration
Operator Type:	Federal
Short-Term Generator Activity:	No
Importer Activity:	No
Mixed Waste Generator:	No
Transporter Activity:	No
Transfer Facility Activity:	No
Recycler Activity with Storage:	No
Small Quantity On-Site Burner Exemption:	No
Smelting Melting and Refining Furnace Exemption:	No
Underground Injection Control:	No
Off-Site Waste Receipt:	No
Universal Waste Indicator:	No
Universal Waste Destination Facility:	No
Federal Universal Waste:	No
Active Site State-Reg Handler:	---
Federal Facility Indicator:	The site is federally-owned, The site is federally-operated
Hazardous Secondary Material Indicator:	N
Sub-Part K Indicator:	Not reported
2018 GPRA Permit Baseline:	Not on the Baseline
2018 GPRA Renewals Baseline:	Not on the Baseline
202 GPRA Corrective Action Baseline:	No
Subject to Corrective Action Universe:	No
Non-TSDFs Where RCRA CA has Been Imposed Universe:	No
Corrective Action Priority Ranking:	No NCAPS ranking
Environmental Control Indicator:	No
Institutional Control Indicator:	No
Human Exposure Controls Indicator:	N/A
Groundwater Controls Indicator:	N/A
Significant Non-Complier Universe:	No
Unaddressed Significant Non-Complier Universe:	No
Addressed Significant Non-Complier Universe:	No
Significant Non-Complier With a Compliance Schedule Universe:	No
Financial Assurance Required:	Not reported
Handler Date of Last Change:	20150414

EMANUEL CELLLARD FEDERAL BUILDING 225 CA (Continued) **1015735579**

Recognized Trader-Importer:	No
Recognized Trader-Exporter:	No
Importer of Spent Lead Acid Batteries:	No
Exporter of Spent Lead Acid Batteries:	No
Recycler Activity Without Storage:	No
Manifest Broker:	No
Sub-Part P Indicator:	No

Hazardous Waste Summary:

Waste Code:	NONE
Waste Description:	Not Defined

Handler - Owner Operator:

Owner/Operator Indicator:	Operator
Owner/Operator Name:	GENERAL SERVICES ADMINISTRATION
Legal Status:	Federal
Date Became Current:	Not reported
Date Ended Current:	Not reported
Owner/Operator Address:	NOT REQUIRED
Owner/Operator City,State,Zip:	NOT REQUIRED, WY 99999
Owner/Operator Telephone:	212-555-1212
Owner/Operator Telephone Ext:	Not reported
Owner/Operator Fax:	Not reported
Owner/Operator Email:	Not reported

Owner/Operator Indicator:	Owner
Owner/Operator Name:	GENERAL SERVICES ADMINISTRATION
Legal Status:	Federal
Date Became Current:	Not reported
Date Ended Current:	Not reported
Owner/Operator Address:	NOT REQUIRED
Owner/Operator City,State,Zip:	NOT REQUIRED, WY 99999
Owner/Operator Telephone:	212-555-1212
Owner/Operator Telephone Ext:	Not reported
Owner/Operator Fax:	Not reported
Owner/Operator Email:	Not reported

Owner/Operator Indicator:	Owner
Owner/Operator Name:	GENERAL SERVICES ADMINISTRATION
Legal Status:	Federal
Date Became Current:	Not reported
Date Ended Current:	Not reported
Owner/Operator Address:	NOT REQUIRED
Owner/Operator City,State,Zip:	NOT REQUIRED, WY 99999
Owner/Operator Telephone:	212-555-1212
Owner/Operator Telephone Ext:	Not reported
Owner/Operator Fax:	Not reported
Owner/Operator Email:	Not reported

Historic Generators:

Receive Date:	19990708
Handler Name:	EMANUEL CELLLARD FEDERAL BUILDING 225 CA
Federal Waste Generator Description:	Not a generator, verified
State District Owner:	Ny
Large Quantity Handler of Universal Waste:	No

EMANUEL CELLLARD FEDERAL BUILDING 225 CA (Continued) **1015735579**

Recognized Trader Importer: No
Recognized Trader Exporter: No
Spent Lead Acid Battery Importer: No
Spent Lead Acid Battery Exporter: No
Current Record: No
Non Storage Recycler Activity: Not reported
Electronic Manifest Broker: Not reported

Receive Date: 20060101
Handler Name: EMANUEL CELLLARD FEDERAL BUILDING 225 CA
Federal Waste Generator Description: Not a generator, verified
State District Owner: Ny
Large Quantity Handler of Universal Waste: No
Recognized Trader Importer: No
Recognized Trader Exporter: No
Spent Lead Acid Battery Importer: No
Spent Lead Acid Battery Exporter: No
Current Record: No
Non Storage Recycler Activity: Not reported
Electronic Manifest Broker: Not reported

Receive Date: 20070101
Handler Name: EMANUEL CELLLARD FEDERAL BUILDING 225 CA
Federal Waste Generator Description: Not a generator, verified
State District Owner: Ny
Large Quantity Handler of Universal Waste: No
Recognized Trader Importer: No
Recognized Trader Exporter: No
Spent Lead Acid Battery Importer: No
Spent Lead Acid Battery Exporter: No
Current Record: Yes
Non Storage Recycler Activity: Not reported
Electronic Manifest Broker: Not reported

Receive Date: 19830620
Handler Name: EMANUEL CELLLARD FEDERAL BUILDING 225 CA
Federal Waste Generator Description: Large Quantity Generator
State District Owner: Ny
Large Quantity Handler of Universal Waste: No
Recognized Trader Importer: No
Recognized Trader Exporter: No
Spent Lead Acid Battery Importer: No
Spent Lead Acid Battery Exporter: No
Current Record: No
Non Storage Recycler Activity: Not reported
Electronic Manifest Broker: Not reported

List of NAICS Codes and Descriptions:
NAICS Codes: No NAICS Codes Found

Has the Facility Received Notices of Violations:
Found Violation: No
Agency Which Determined Violation: Not reported
Violation Short Description: Not reported
Date Violation was Determined: Not reported
Actual Return to Compliance Date: Not reported

EMANUEL CELLLARD FEDERAL BUILDING 225 CA (Continued) **1015735579**

Return to Compliance Qualifier: Not reported
Violation Responsible Agency: Not reported
Scheduled Compliance Date: Not reported
Enforcement Identifier: Not reported
Date of Enforcement Action: Not reported
Enforcement Responsible Agency: Not reported
Enforcement Docket Number: Not reported
Enforcement Attorney: Not reported
Corrective Action Component: Not reported
Appeal Initiated Date: Not reported
Appeal Resolution Date: Not reported
Disposition Status Date: Not reported
Disposition Status: Not reported
Disposition Status Description: Not reported
Consent/Final Order Sequence Number: Not reported
Consent/Final Order Respondent Name: Not reported
Consent/Final Order Lead Agency: Not reported
Enforcement Type: Not reported
Enforcement Responsible Person: Not reported
Enforcement Responsible Sub-Organization: Not reported
SEP Sequence Number: Not reported
SEP Expenditure Amount: Not reported
SEP Scheduled Completion Date: Not reported
SEP Actual Date: Not reported
SEP Defaulted Date: Not reported
SEP Type: Not reported
SEP Type Description: Not reported
Proposed Amount: Not reported
Final Monetary Amount: Not reported
Paid Amount: Not reported
Final Count: Not reported
Final Amount: Not reported

Found Violation: No
Agency Which Determined Violation: Not reported
Violation Short Description: Not reported
Date Violation was Determined: Not reported
Actual Return to Compliance Date: Not reported
Return to Compliance Qualifier: Not reported
Violation Responsible Agency: Not reported
Scheduled Compliance Date: Not reported
Enforcement Identifier: Not reported
Date of Enforcement Action: Not reported
Enforcement Responsible Agency: Not reported
Enforcement Docket Number: Not reported
Enforcement Attorney: Not reported
Corrective Action Component: Not reported
Appeal Initiated Date: Not reported
Appeal Resolution Date: Not reported
Disposition Status Date: Not reported
Disposition Status: Not reported
Disposition Status Description: Not reported
Consent/Final Order Sequence Number: Not reported
Consent/Final Order Respondent Name: Not reported
Consent/Final Order Lead Agency: Not reported
Enforcement Type: Not reported
Enforcement Responsible Person: Not reported

EMANUEL CELLLARD FEDERAL BUILDING 225 CA (Continued) **1015735579**

Enforcement Responsible Sub-Organization: Not reported
SEP Sequence Number: Not reported
SEP Expenditure Amount: Not reported
SEP Scheduled Completion Date: Not reported
SEP Actual Date: Not reported
SEP Defaulted Date: Not reported
SEP Type: Not reported
SEP Type Description: Not reported
Proposed Amount: Not reported
Final Monetary Amount: Not reported
Paid Amount: Not reported
Final Count: Not reported
Final Amount: Not reported

Found Violation: No
Agency Which Determined Violation: Not reported
Violation Short Description: Not reported
Date Violation was Determined: Not reported
Actual Return to Compliance Date: Not reported
Return to Compliance Qualifier: Not reported
Violation Responsible Agency: Not reported
Scheduled Compliance Date: Not reported
Enforcement Identifier: Not reported
Date of Enforcement Action: Not reported
Enforcement Responsible Agency: Not reported
Enforcement Docket Number: Not reported
Enforcement Attorney: Not reported
Corrective Action Component: Not reported
Appeal Initiated Date: Not reported
Appeal Resolution Date: Not reported
Disposition Status Date: Not reported
Disposition Status: Not reported
Disposition Status Description: Not reported
Consent/Final Order Sequence Number: Not reported
Consent/Final Order Respondent Name: Not reported
Consent/Final Order Lead Agency: Not reported
Enforcement Type: Not reported
Enforcement Responsible Person: Not reported
Enforcement Responsible Sub-Organization: Not reported
SEP Sequence Number: Not reported
SEP Expenditure Amount: Not reported
SEP Scheduled Completion Date: Not reported
SEP Actual Date: Not reported
SEP Defaulted Date: Not reported
SEP Type: Not reported
SEP Type Description: Not reported
Proposed Amount: Not reported
Final Monetary Amount: Not reported
Paid Amount: Not reported
Final Count: Not reported
Final Amount: Not reported

Evaluation Action Summary:
Evaluation Date: 19891130
Evaluation Responsible Agency: State
Found Violation: No
Evaluation Type Description: COMPLIANCE EVALUATION INSPECTION ON-SITE

EMANUEL CELLLARD FEDERAL BUILDING 225 CA (Continued) **1015735579**

Evaluation Responsible Person Identifier:	NYDEC
Evaluation Responsible Sub-Organization:	Not reported
Actual Return to Compliance Date:	Not reported
Scheduled Compliance Date:	Not reported
Date of Request:	Not reported
Date Response Received:	Not reported
Request Agency:	Not reported
Former Citation:	Not reported
Evaluation Date:	20080225
Evaluation Responsible Agency:	State
Found Violation:	No
Evaluation Type Description:	COMPLIANCE EVALUATION INSPECTION ON-SITE
Evaluation Responsible Person Identifier:	NYACY
Evaluation Responsible Sub-Organization:	R2
Actual Return to Compliance Date:	Not reported
Scheduled Compliance Date:	Not reported
Date of Request:	Not reported
Date Response Received:	Not reported
Request Agency:	Not reported
Former Citation:	Not reported
Evaluation Date:	19850226
Evaluation Responsible Agency:	State
Found Violation:	No
Evaluation Type Description:	COMPLIANCE EVALUATION INSPECTION ON-SITE
Evaluation Responsible Person Identifier:	Not reported
Evaluation Responsible Sub-Organization:	Not reported
Actual Return to Compliance Date:	Not reported
Scheduled Compliance Date:	Not reported
Date of Request:	Not reported
Date Response Received:	Not reported
Request Agency:	Not reported
Former Citation:	Not reported

NY MANIFEST:

Name:	EMANUEL CELLLARD FEDERAL BUILDING 225 CA
Address:	225 CADMAN PLZ
City,State,Zip:	BROOKLYN, NY 11201
Country:	USA
EPA ID:	NY9470000267
Facility Status:	Not reported
Location Address 1:	225 CADMAN PLZ
Code:	BP
Location Address 2:	Not reported
Total Tanks:	Not reported
Location City:	BROOKLYN
Location State:	NY
Location Zip:	11201
Location Zip 4:	Not reported

NY MANIFEST:

EPAID:	NY9470000267
Mailing Name:	EMANUEL CELLLARD FEDERAL BUILDING 225 CA
Mailing Contact:	GSA - US COURTHOUSE
Mailing Address 1:	225 CADMAN PLAZA EAST

EMANUEL CELLLARD FEDERAL BUILDING 225 CA (Continued) **1015735579**

Mailing Address 2:	EMANUEL CELLARD FED BLDG
Mailing City:	BROOKLYN
Mailing State:	NY
Mailing Zip:	11201
Mailing Zip 4:	Not reported
Mailing Country:	USA
Mailing Phone:	6462355008

NY MANIFEST:

Document ID:	Not reported
Manifest Status:	Not reported
seq:	Not reported
Year:	2018
Trans1 State ID:	NYD064748304
Trans2 State ID:	Not reported
Generator Ship Date:	08/09/2007
Trans1 Recv Date:	08/09/2007
Trans2 Recv Date:	Not reported
TSD Site Recv Date:	08/13/2007
Part A Recv Date:	Not reported
Part B Recv Date:	Not reported
Generator EPA ID:	NY9470000267
Trans1 EPA ID:	Not reported
Trans2 EPA ID:	Not reported
TSDF ID 1:	NYD077444263
TSDF ID 2:	Not reported
Manifest Tracking Number:	001417586JJK
Import Indicator:	N
Export Indicator:	N
Discr Quantity Indicator:	N
Discr Type Indicator:	N
Discr Residue Indicator:	N
Discr Partial Reject Indicator:	N
Discr Full Reject Indicator:	N
Manifest Ref Number:	Not reported
Alt Facility RCRA ID:	Not reported
Alt Facility Sign Date:	Not reported
MGMT Method Type Code:	H141
Waste Code:	Not reported
Waste Code:	Not reported
Waste Code:	Not reported
Waste Code:	Not reported
Waste Code:	Not reported
Waste Code:	Not reported
Quantity:	200
Units:	P - Pounds
Number of Containers:	2
Container Type:	DM - Metal drums, barrels
Handling Method:	L Landfill.
Specific Gravity:	1
Waste Code:	D008
Waste Code 1_2:	Not reported
Waste Code 1_3:	Not reported
Waste Code 1_4:	Not reported
Waste Code 1_5:	Not reported
Waste Code 1_6:	Not reported

EMANUEL CELLLARD FEDERAL BUILDING 225 CA (Continued) **1015735579**

NJ MANIFEST:

EPA Id:	NY9470000267
Mail Address:	CADMAN PLZ
Mail City/State/Zip:	BROOKLYN, NY 11201
Facility Phone:	Not reported
Emergency Phone:	Not reported
Contact:	Not reported
Comments:	Not reported
SIC Code:	Not reported
County:	NY047
Municipal:	Not reported
Previous EPA Id:	Not reported
Gen Flag:	Not reported
Trans Flag:	Not reported
TSDF Flag:	Not reported
Name Change:	Not reported
Date Change:	Not reported

Manifest:

Manifest Number:	001417908JJK
EPA ID:	NY9470000267
Date Shipped:	02/06/2008
TSDF EPA ID:	NJD980536593
Transporter EPA ID:	NYD064748304
Transporter 2 EPA ID:	NJD080631369
Transporter 3 EPA ID:	Not reported
Transporter 4 EPA ID:	Not reported
Transporter 5 EPA ID:	Not reported
Transporter 6 EPA ID:	Not reported
Transporter 7 EPA ID:	Not reported
Transporter 8 EPA ID:	Not reported
Transporter 9 EPA ID:	Not reported
Transporter 10 EPA ID:	Not reported
Date Trans1 Transported Waste:	02/06/2008
Date Trans2 Transported Waste:	02/08/2008
Date Trans3 Transported Waste:	Not reported
Date Trans4 Transported Waste:	Not reported
Date Trans5 Transported Waste:	Not reported
Date Trans6 Transported Waste:	Not reported
Date Trans7 Transported Waste:	Not reported
Date Trans8 Transported Waste:	Not reported
Date Trans9 Transported Waste:	Not reported
Date Trans10 Transported Waste:	Not reported
Date TSDF Received Waste:	02/12/2008
TSDF EPA Facility Name:	Not reported
QTY Units:	Not reported
Transporter SEQ ID:	Not reported
Transporter-1 Date:	Not reported
Waste SEQ ID:	Not reported
Waste Type Code 2:	Not reported
Waste Type Code 3:	Not reported
Waste Type Code 4:	Not reported
Waste Type Code 5:	Not reported
Waste Type Code 6:	Not reported
Date Accepted:	Not reported
Manifest Discrepancy Type:	Not reported
Data Entry Number:	Not reported

EMANUEL CELLLARD FEDERAL BUILDING 225 CA (Continued) **1015735579**

Was Load Rejected: BROOKLYN, NY 11201
Reason Load Was Rejected: Not reported

Waste:
Manifest Year: Not reported
Waste Code: D008
Hand Code: H141
Quantity: 200 P

Manifest Number: 004718445JJK
EPA ID: NY9470000267
Date Shipped: 04/19/2010
TSDF EPA ID: NJD980536593
Transporter EPA ID: NYD064748304
Transporter 2 EPA ID: NJD080631369
Transporter 3 EPA ID: Not reported
Transporter 4 EPA ID: Not reported
Transporter 5 EPA ID: Not reported
Transporter 6 EPA ID: Not reported
Transporter 7 EPA ID: Not reported
Transporter 8 EPA ID: Not reported
Transporter 9 EPA ID: Not reported
Transporter 10 EPA ID: Not reported
Date Trans1 Transported Waste: 04/19/2010
Date Trans2 Transported Waste: 04/22/2010
Date Trans3 Transported Waste: Not reported
Date Trans4 Transported Waste: Not reported
Date Trans5 Transported Waste: Not reported
Date Trans6 Transported Waste: Not reported
Date Trans7 Transported Waste: Not reported
Date Trans8 Transported Waste: Not reported
Date Trans9 Transported Waste: Not reported
Date Trans10 Transported Waste: Not reported
Date TSDF Received Waste: 04/28/2010
TSDF EPA Facility Name: Not reported
QTY Units: Not reported
Transporter SEQ ID: Not reported
Transporter-1 Date: Not reported
Waste SEQ ID: Not reported
Waste Type Code 2: Not reported
Waste Type Code 3: Not reported
Waste Type Code 4: Not reported
Waste Type Code 5: Not reported
Waste Type Code 6: Not reported
Date Accepted: Not reported
Manifest Discrepancy Type: Not reported
Data Entry Number: Not reported
Was Load Rejected: BROOKLYN, NY 11201
Reason Load Was Rejected: Not reported

Waste:
Manifest Year: Not reported
Waste Code: D008
Hand Code: H141
Quantity: 9800 P

AM380 **EMMANUEL CELLARD FED. BLDG.** **NY LTANKS** **S108146442**
West **225 CADMAN PLAZA** **NY HSWDS** **N/A**
1/4-1/2 **BROOKLYN, NY 11201**
0.394 mi.
2081 ft. **Site 2 of 2 in cluster AM**

Relative:
Higher

Actual:
73 ft.

LTANKS:

Name:	225 CADMAN PLAZA E/BKLYN
Address:	225 CADMAN PLAZA EAST
City,State,Zip:	BROOKLYN, NY
Spill Number/Closed Date:	8808323 / 1989-01-20
Facility ID:	8808323
Site ID:	197045
Spill Date:	1989-01-18
Spill Cause:	Tank Overfill
Spill Source:	Tank Truck
Spill Class:	Not reported
Cleanup Ceased:	1989-01-20
SWIS:	2401
Investigator:	JCGRATHW
Referred To:	Not reported
Reported to Dept:	1989-01-18
CID:	Not reported
Water Affected:	Not reported
Spill Notifier:	Affected Persons
Last Inspection:	Not reported
Recommended Penalty:	False
Meets Standard:	True
UST Involvement:	False
Remediation Phase:	0
Date Entered In Computer:	1989-01-19
Spill Record Last Update:	2004-04-20
Spiller Name:	Not reported
Spiller Company:	LAFORGIA OIL COMPANY
Spiller Address:	Not reported
Spiller County:	001
Spiller Contact:	Not reported
Spiller Phone:	Not reported
Spiller Extention:	Not reported
DEC Region:	2
DER Facility ID:	164020
DEC Memo:	"Prior to Sept, 2004 data translation this spill Lead_DEC Field was GRATHWOL "
Remarks:	"OIL CONTAINED IN BASEMENT ROOM, PETROLEUM TANK CLEANERS HIRED BY GSA TO DO CLEAN-UP."

All Materials:

Site ID:	197045
Operable Unit ID:	924727
Operable Unit:	01
Material ID:	453079
Material Code:	0001A
Material Name:	#2 fuel oil
Case No.:	Not reported
Material FA:	Petroleum
Quantity:	-1.00
Units:	L
Recovered:	.00
Resource Affected:	Soil
Oxygenate:	Not reported

EMMANUEL CELLARD FED. BLDG. (Continued) **S108146442**

HSWDS:

Facility ID:	Not reported
Region:	2
Facility Status:	Unknown
Owner Type:	F
Owner:	General Services Administratio
Owner Address:	26 Federal Plaza
Owner Phone:	Unknown
Operator Type:	Unknown
Operator:	Unknown
Operator:	Unknown
Operator Phone:	Unknown
EPA ID:	NYD947000267
Registry:	Not on NYS Registry of Inactive Haz Waste Disposal Sites
Registry Site ID:	Unknown
RCRA Permitted:	Unknown
Site Code:	5-office
Owner City State:	NY, NY
Operator City State:	Not reported
Quadrange:	Unknown
Latitude:	Unknown
Longitude:	Unknown
Acres:	0.00
Operator Date:	Unknown
Close Date:	Unknown
Completed:	PA/SI
Active:	Unknown
PCB's Disposed:	No
Pesticides Disposed:	No
Metals Disposed:	No
Asbestos Disposed:	No
Volatile Organic Compounds Disposed:	No
Semi Volatile Organic Compounds Disposed:	No
Analytical Info Exists for Air:	Not reported
Analytical Info Exists for Ground:	None
Analytical Info Exists for Surface:	Not reported
Analytical Info Exists for Sediments:	Not reported
Analytical Info Exists for Surface:	Not reported
Analytical Info Exists for Substance:	Not reported
Analytical Info Exists for Waste:	Not reported
Analytical Info Exists for Leachate:	Not reported
Analytical Info Exists for EP Toxicity:	Not reported
Analytical Info Exists for TCLP:	Not reported
Threat to Environment/Public Health:	Unknown
Surface Water Contamination:	Unknown
Surface Water Body Class:	Unknown
Groundwater Contamination:	Unknown
Groundwater Classification:	Unknown
Drinking Water Contamination:	Unknown
Drinking Water Supply is Active:	No
Any Known Fish or Wildlife:	Unknown
Hazardous Exposure:	Unknown
Site Has Controlled Acess:	Unknown
Ambient Air Contamination:	Unknown
Direct Contact:	Unknown
EPA Hazardous Ranking System Score:	Unknown
Inventory:	F

EMMANUEL CELLARD FED. BLDG. (Continued) **S108146442**

Nefrap:	Not reported
Mailing:	Not reported
Tax Map No:	Not reported
Qualify:	0
Next Action:	Not reported
Agencies:	Not reported
Air:	Not reported
Building:	Not reported
Site Desc:	Not reported
Drink:	Not reported
Eptox:	Not reported
Fish:	Not reported
Ground:	Not reported
Ground Desc:	Not reported
Hazardous Threat:	Not reported
Haz Threat Desc:	Not reported
Leachate:	Not reported
Preparer:	Not reported
Sediment:	Not reported
Soil:	Not reported
Surface:	Not reported
Status:	Not reported
Surface Soil:	Not reported
Surface:	Not reported
TCLP:	Not reported
Waste:	Not reported

AN381 **LENOX SMELTING** **SEMS-ARCHIVE** **1003863819**
NW **68 JAY STREET** **LEAD SMELTERS** **NYD980531586**
1/4-1/2 **BROOKLYN, NY 11201**
0.395 mi.
2083 ft. **Site 1 of 2 in cluster AN**

Relative: **Higher**

Actual: **19 ft.**

SEMS Archive:

Site ID:	0201938
EPA ID:	NYD980531586
Name:	LENOX SMELTING
Address:	68 JAY STREET
Address 2:	Not reported
City,State,Zip:	BROOKLYN, NY 11201
Cong District:	14
FIPS Code:	36047
FF:	N
NPL:	Not on the NPL
Non NPL Status:	NFRAP-Site does not qualify for the NPL based on existing information

SEMS Archive Detail:

Region:	02
Site ID:	0201938
EPA ID:	NYD980531586
Site Name:	LENOX SMELTING
NPL:	N
FF:	N
OU:	00
Action Code:	VS
Action Name:	ARCH SITE
SEQ:	1
Start Date:	Not reported

LENOX SMELTING (Continued) **1003863819**

Finish Date:	1987-09-02 04:00:00
Qual:	Not reported
Current Action Lead:	EPA Perf In-Hse
Region:	02
Site ID:	0201938
EPA ID:	NYD980531586
Site Name:	LENOX SMELTING
NPL:	N
FF:	N
OU:	00
Action Code:	PA
Action Name:	PA
SEQ:	1
Start Date:	Not reported
Finish Date:	1987-09-02 04:00:00
Qual:	N
Current Action Lead:	EPA Perf
Region:	02
Site ID:	0201938
EPA ID:	NYD980531586
Site Name:	LENOX SMELTING
NPL:	N
FF:	N
OU:	00
Action Code:	DS
Action Name:	DISCVRY
SEQ:	1
Start Date:	1981-06-01 04:00:00
Finish Date:	1981-06-01 04:00:00
Qual:	Not reported
Current Action Lead:	EPA Perf

Lead Smelter Sites:

Site ID:	0201938
Facility Region Id:	02
Latitude:	Not reported
Longitude:	Not reported
CoC Ind:	Not reported
Contaminant Name:	Not reported
FF Ind:	N
NAI:	N
Non-Primary Site-Sub Type:	Not reported
NPL:	Not on the NPL
Primary Site-Sub Type:	Not reported
Special Initiative:	Not reported

382
WNW
1/4-1/2
0.397 mi.
2098 ft.

55 PROSPECT ST/WATCHTOWER
55 PROSPECT ST
BROOKLYN, NY

NY LTANKS **S118953642**
N/A

Relative:
Higher

Actual:
54 ft.

LTANKS:

Name:	55 PROSPECT ST/WATCHTOWER
Address:	55 PROSPECT ST
City,State,Zip:	BROOKLYN, NY
Spill Number/Closed Date:	8707724 / 1992-10-07
Facility ID:	8707724
Site ID:	112582
Spill Date:	1987-12-08
Spill Cause:	Tank Test Failure
Spill Source:	Institutional, Educational, Gov., Other
Spill Class:	C4
Cleanup Ceased:	1992-10-07
SWIS:	2401
Investigator:	BATTISTA
Referred To:	Not reported
Reported to Dept:	1987-12-08
CID:	Not reported
Water Affected:	Not reported
Spill Notifier:	Tank Tester
Last Inspection:	Not reported
Recommended Penalty:	False
Meets Standard:	False
UST Involvement:	False
Remediation Phase:	0
Date Entered In Computer:	1988-01-07
Spill Record Last Update:	2003-03-25
Spiller Name:	Not reported
Spiller Company:	WATCHTOWER SOCIETY
Spiller Address:	55 PROSPECT STREET
Spiller County:	001
Spiller Contact:	Not reported
Spiller Phone:	Not reported
Spiller Extention:	Not reported
DEC Region:	2
DER Facility ID:	98332
DEC Memo:	""
Remarks:	"10,000 GAL. TANK FAILED PETROTITE AT -1.061 GPH, WILL EXCAVATE, ISOLATE AND RETEST. RETEST 12/7/87 10K TANK WITH LEAK RATE -.847GPH."

All TTF:

Facility ID:	8707724
Spill Number:	8707724
Spill Tank Test:	1532574
Site ID:	112582
Tank Number:	Not reported
Tank Size:	0
Material:	0001
EPA UST:	Not reported
UST:	Not reported
Cause:	Not reported
Source:	Not reported
Test Method:	00
Test Method 2:	Unknown
Leak Rate:	.00

55 PROSPECT ST/WATCHTOWER (Continued) **S118953642**

Gross Fail: Not reported
Modified By: Spills
Last Modified Date: Not reported

All Materials:
Site ID: 112582
Operable Unit ID: 913409
Operable Unit: 01
Material ID: 466661
Material Code: 0001A
Material Name: #2 fuel oil
Case No.: Not reported
Material FA: Petroleum
Quantity: -1.00
Units: L
Recovered: .00
Resource Affected: Groundwater
Oxygenate: Not reported

AO383 **CONSOLIDATED EDISON** **NY LTANKS** **S107523448**
SSE **191 WILLOUGHBY ST** **NY Spills** **N/A**
1/4-1/2 **BROOKLYN, NY 11201** **NY MANIFEST**
0.401 mi.
2118 ft. **Site 1 of 2 in cluster AO**

Relative:
Higher

Actual:
34 ft.

LTANKS:
Name: ON THE STREET
Address: 191 WILLOUGHBY ST
City,State,Zip: BROOKLYN, NY
Spill Number/Closed Date: 0512183 / 2006-01-25
Facility ID: 0512183
Site ID: 358546
Spill Date: 2006-01-20
Spill Cause: Tank Failure
Spill Source: Passenger Vehicle
Spill Class: C4
Cleanup Ceased: Not reported
SWIS: 2401
Investigator: SMSANGES
Referred To: Not reported
Reported to Dept: 2006-01-20
CID: 409
Water Affected: Not reported
Spill Notifier: Fire Department
Last Inspection: Not reported
Recommended Penalty: Not reported
Meets Standard: False
UST Involvement: Not reported
Remediation Phase: 0
Date Entered In Computer: 2006-01-24
Spill Record Last Update: 2006-01-25
Spiller Name: UNKNOWN
Spiller Company: Unknown
Spiller Address: UNKNOWN
Spiller County: 999
Spiller Contact: PAUL EIDE

CONSOLIDATED EDISON (Continued) **S107523448**

Spiller Phone: (718) 476-6288
Spiller Extention: Not reported
DEC Region: 2
DER Facility ID: 308542
DEC Memo: ""
Remarks: "CLEAN UP IN PROCESS."

All Materials:
Site ID: 358546
Operable Unit ID: 1115784
Operable Unit: 01
Material ID: 2105893
Material Code: 0009
Material Name: gasoline
Case No.: Not reported
Material FA: Petroleum
Quantity: 5.00
Units: G
Recovered: .00
Resource Affected: Soil
Oxygenate: Not reported

SPILLS:
Name: TWO QTS OIL IN MH 1956
Address: 191 WILLOUGHBY ST
City,State,Zip: BROOKLYN, NY
Spill Number/Closed Date: 0704340 / 2007-08-20
Facility ID: 0704340
Facility Type: ER
DER Facility ID: 308542
Site ID: 384470
DEC Region: 2
Spill Cause: Equipment Failure
Spill Class: C4
SWIS: 2401
Spill Date: 2007-07-17
Investigator: gdbreen
Referred To: Not reported
Reported to Dept: 2007-07-17
CID: 78
Water Affected: Not reported
Spill Source: Commercial/Industrial
Spill Notifier: Other
Cleanup Ceased: Not reported
Cleanup Meets Std: False
Last Inspection: Not reported
Recommended Penalty: False
UST Trust: False
Remediation Phase: 0
Date Entered In Computer: 2007-07-18
Spill Record Last Update: 2007-08-20
Spiller Name: Not reported
Spiller Company: CON EDISON
Spiller Address: 4 EVERETT PLACE
Spiller Company: 999
Contact Name: ERTSDESK

CONSOLIDATED EDISON (Continued) **S107523448**

DEC Memo: "
Not reported
Remarks: "
Not reported
Not reported
Not reported

All Materials:
Site ID: 384470
Operable Unit ID: 1141773
Operable Unit: 01
Material ID: 2131983
Material Code: 0065A
Material Name: unknown non-petro/non-haz material
Case No.: Not reported
Material FA: Other
Quantity: 1.00
Units: G
Recovered: .00
Resource Affected: Soil
Oxygenate: Not reported

NY MANIFEST:
Name: CONSOLIDATED EDISON
Address: 191 WILLOUGHBY ST
City,State,Zip: BROOKLYN, NY 11201
Country: USA
EPA ID: NYP004151775
Facility Status: Not reported
Location Address 1: 191 WILLOUGHBY ST
Code: BP
Location Address 2: MH 1956
Total Tanks: Not reported
Location City: BROOKLYN
Location State: NY
Location Zip: 11201
Location Zip 4: Not reported

NY MANIFEST:
EPAID: NYP004151775
Mailing Name: CONSOLIDATED EDISON
Mailing Contact: FRANKLYN MURRAY
Mailing Address 1: 4 IRVING PLACE
Mailing Address 2: Not reported
Mailing City: NEW YORK
Mailing State: NY
Mailing Zip: 10003
Mailing Zip 4: Not reported
Mailing Country: USA
Mailing Phone: 2124602808

NY MANIFEST:
Document ID: Not reported
Manifest Status: Not reported
seq: Not reported
Year: 2018

CONSOLIDATED EDISON (Continued) **S107523448**

Trans1 State ID:	NYD006982359
Trans2 State ID:	Not reported
Generator Ship Date:	07/18/2007
Trans1 Recv Date:	07/18/2007
Trans2 Recv Date:	Not reported
TSD Site Recv Date:	07/18/2007
Part A Recv Date:	Not reported
Part B Recv Date:	Not reported
Generator EPA ID:	NYP004151775
Trans1 EPA ID:	Not reported
Trans2 EPA ID:	Not reported
TSDF ID 1:	NYD077444263
TSDF ID 2:	Not reported
Manifest Tracking Number:	001450289FLE
Import Indicator:	N
Export Indicator:	N
Discr Quantity Indicator:	N
Discr Type Indicator:	Y
Discr Residue Indicator:	N
Discr Partial Reject Indicator:	N
Discr Full Reject Indicator:	N
Manifest Ref Number:	Not reported
Alt Facility RCRA ID:	Not reported
Alt Facility Sign Date:	Not reported
MGMT Method Type Code:	H141
Waste Code:	Not reported
Waste Code:	Not reported
Waste Code:	Not reported
Waste Code:	Not reported
Waste Code:	Not reported
Waste Code:	Not reported
Quantity:	364
Units:	K - Kilograms (2.2 pounds)
Number of Containers:	3
Container Type:	DM - Metal drums, barrels
Handling Method:	B Incineration, heat recovery, burning.
Specific Gravity:	1
Waste Code:	D006
Waste Code 1_2:	B007
Waste Code 1_3:	Not reported
Waste Code 1_4:	Not reported
Waste Code 1_5:	Not reported
Waste Code 1_6:	Not reported

AL384 **JUMBO RECYCLING; INC.** **NY SWRCY** **S128179087**
NNW **27 BRIDGE STREET** **N/A**
1/4-1/2 **BROOKLYN, NY 11201**
0.403 mi.
2128 ft. **Site 2 of 2 in cluster AL**

Relative:
Higher

Actual:
19 ft.

SWRCY:

Name:	JUMBO RECYCLING; INC.
Address:	27 BRIDGE STREET
City,State,Zip:	BROOKLYN, NY 11201
Region:	2
Facility Address 2:	Not reported
Phone Number:	7188585525

JUMBO RECYCLING; INC. (Continued) **S128179087**

Owner Type:	Not reported
Owner Name:	Not reported
Owner Address:	Not reported
Owner Address 2:	Not reported
Owner City,St,Zip:	Not reported
Owner Email:	Not reported
Owner Phone:	Not reported
Contact Name:	MICHAEL VITARELLI
Contact Address:	Not reported
Contact Address 2:	Not reported
Contact City,St,Zip:	Not reported
Contact Email:	Not reported
Contact Phone:	Not reported
Activity Desc:	RHRF - registration
Activity Number:	[24M57]
Active:	No
East Coordinate:	Not reported
North Coordinate:	Not reported
Accuracy Code:	Not reported
Regulatory Status:	Not reported
Permit #:	2-6101-00028
Auth. Date:	Not reported
Expiration Date:	Not reported
Waste Types:	Not reported
Operator Name:	Not reported
Operator Type:	Not reported
Last Date:	Not reported

Name:	JUMBO RECYCLING; INC.
Address:	27 BRIDGE STREET
City,State,Zip:	BROOKLYN, NY 11201
Region:	2
Facility Address 2:	Not reported
Phone Number:	7188585525
Owner Type:	Not reported
Owner Name:	Not reported
Owner Address:	Not reported
Owner Address 2:	Not reported
Owner City,St,Zip:	Not reported
Owner Email:	Not reported
Owner Phone:	Not reported
Contact Name:	MICHAEL VITARELLI
Contact Address:	Not reported
Contact Address 2:	Not reported
Contact City,St,Zip:	Not reported
Contact Email:	Not reported
Contact Phone:	Not reported
Activity Desc:	RHRF - registration
Activity Number:	[24M57R]
Active:	No
East Coordinate:	Not reported
North Coordinate:	Not reported
Accuracy Code:	Not reported
Regulatory Status:	Registration
Permit #:	Not reported
Auth. Date:	Not reported
Expiration Date:	Not reported

JUMBO RECYCLING; INC. (Continued) **S128179087**

Waste Types: Not reported
Operator Name: Not reported
Operator Type: Not reported
Last Date: Not reported

385
South
1/4-1/2
0.405 mi.
2136 ft.

LONG ISLAND UNIVERSITY
METCALF HALL LIU BROOKLYN CAM
BROOKLYN, NY 11201

NY LTANKS **S100879071**
NY Spills **N/A**
NY MANIFEST

Relative:
Higher

Actual:
45 ft.

LTANKS:

Name:	1 UNIVERSITY PLAZA
Address:	1 UNIVERSITY PLAZA
City,State,Zip:	BROOKLYN, NY
Spill Number/Closed Date:	9312175 / 1994-01-16
Facility ID:	9312175
Site ID:	213429
Spill Date:	1994-01-16
Spill Cause:	Tank Overfill
Spill Source:	Commercial/Industrial
Spill Class:	C3
Cleanup Ceased:	1994-01-16
SWIS:	2401
Investigator:	O'DOWD
Referred To:	Not reported
Reported to Dept:	1994-01-16
CID:	Not reported
Water Affected:	Not reported
Spill Notifier:	Fire Department
Last Inspection:	Not reported
Recommended Penalty:	False
Meets Standard:	True
UST Involvement:	False
Remediation Phase:	0
Date Entered In Computer:	1994-01-20
Spill Record Last Update:	2004-09-30
Spiller Name:	Not reported
Spiller Company:	SAME
Spiller Address:	Not reported
Spiller County:	999
Spiller Contact:	Not reported
Spiller Phone:	Not reported
Spiller Extention:	Not reported
DEC Region:	2
DER Facility ID:	176823
DEC Memo:	""
Remarks:	"TRANSFERRING OIL FROM ONE TANK TO ANOTHER, OVERFILL OUT OF VENT - NYCFD & DEP ON SCENE SPILLER NEEDS CONTRACTOR TO CLEAN IT UP - NO CALL BACK. 230/PM BUSY CONTACT # N/A @ KEVIN EASAN #'S."

All Materials:

Site ID:	213429
Operable Unit ID:	990781
Operable Unit:	01
Material ID:	391168
Material Code:	0002A
Material Name:	#4 fuel oil

LONG ISLAND UNIVERSITY (Continued) **S100879071**

Case No.:	Not reported
Material FA:	Petroleum
Quantity:	100.00
Units:	G
Recovered:	.00
Resource Affected:	Soil
Oxygenate:	Not reported

Name:	1 UNIVERSITY PLAZA
Address:	1 UNIVERSITY PLAZA
City,State,Zip:	BROOKLYN, NY
Spill Number/Closed Date:	9312459 / 1995-01-06
Facility ID:	9312459
Site ID:	213430
Spill Date:	1994-01-24
Spill Cause:	Tank Overfill
Spill Source:	Commercial/Industrial
Spill Class:	B2
Cleanup Ceased:	1995-01-06
SWIS:	2401
Investigator:	SIGONA
Referred To:	Not reported
Reported to Dept:	1994-01-24
CID:	Not reported
Water Affected:	Not reported
Spill Notifier:	Responsible Party
Last Inspection:	Not reported
Recommended Penalty:	False
Meets Standard:	True
UST Involvement:	False
Remediation Phase:	0
Date Entered In Computer:	1994-01-28
Spill Record Last Update:	1995-01-06
Spiller Name:	Not reported
Spiller Company:	LONG ISLAND UNIVERSITY
Spiller Address:	1 UNIVERSITY PLAZA
Spiller County:	001
Spiller Contact:	Not reported
Spiller Phone:	Not reported
Spiller Extention:	Not reported
DEC Region:	2
DER Facility ID:	176823
DEC Memo:	""
Remarks:	"SPILL OCURRED WHEN THE OPERATOR LEFT THE TANKS UNATTENDED DURING FUEL TRANSFER OPERATION, NYC FD, CON-EDISON, DEPT ABC CONTRACTOR TO CLEAN UP THE SPILL. DEC SIGONA INVESTIGATED SPILL SITE/CLEANUP"

All Materials:

Site ID:	213430
Operable Unit ID:	991085
Operable Unit:	01
Material ID:	387890
Material Code:	0002A
Material Name:	#4 fuel oil
Case No.:	Not reported
Material FA:	Petroleum
Quantity:	125.00

LONG ISLAND UNIVERSITY (Continued) **S100879071**

Units:	G
Recovered:	.00
Resource Affected:	Soil
Oxygenate:	Not reported

SPILLS:

Name:	1 UNIVERSITY PLAZA
Address:	1 UNIVERSITY PLAZA
City,State,Zip:	BROOKLYN, NY
Spill Number/Closed Date:	9313220 / 1994-02-08
Facility ID:	9313220
Facility Type:	ER
DER Facility ID:	176823
Site ID:	213431
DEC Region:	2
Spill Cause:	Equipment Failure
Spill Class:	C4
SWIS:	2401
Spill Date:	1994-02-07
Investigator:	JMKRIMGO
Referred To:	Not reported
Reported to Dept:	1994-02-08
CID:	Not reported
Water Affected:	Not reported
Spill Source:	Commercial/Industrial
Spill Notifier:	Responsible Party
Cleanup Ceased:	1994-02-08
Cleanup Meets Std:	True
Last Inspection:	Not reported
Recommended Penalty:	False
UST Trust:	False
Remediation Phase:	0
Date Entered In Computer:	1994-02-08
Spill Record Last Update:	2004-09-30
Spiller Name:	Not reported
Spiller Company:	WHALCO OIL
Spiller Address:	1 COFFEY ST.
Spiller Company:	001
Contact Name:	Not reported
DEC Memo:	"
	Not reported
Remarks:	"
	Not reported
	Not reported
	Not reported
	Not reported

All Materials:

Site ID:	213431
Operable Unit ID:	991671
Operable Unit:	01
Material ID:	388610
Material Code:	0002A
Material Name:	#4 fuel oil
Case No.:	Not reported
Material FA:	Petroleum

LONG ISLAND UNIVERSITY (Continued) **S100879071**

Quantity:	1.00
Units:	G
Recovered:	.00
Resource Affected:	Soil
Oxygenate:	Not reported

Name:	LONG ISLAND UNIVERSITY
Address:	1 UNIVERSITY PLAZA
City,State,Zip:	BROOKLYN, NY
Spill Number/Closed Date:	0501117 / 2005-04-29
Facility ID:	0501117
Facility Type:	ER
DER Facility ID:	176823
Site ID:	344263
DEC Region:	2
Spill Cause:	Equipment Failure
Spill Class:	C3
SWIS:	2401
Spill Date:	2005-04-27
Investigator:	SMSANGES
Referred To:	Not reported
Reported to Dept:	2005-04-27
CID:	444
Water Affected:	Not reported
Spill Source:	Institutional, Educational, Gov., Other
Spill Notifier:	Responsible Party
Cleanup Ceased:	Not reported
Cleanup Meets Std:	True
Last Inspection:	Not reported
Recommended Penalty:	False
UST Trust:	False
Remediation Phase:	0
Date Entered In Computer:	2005-04-27
Spill Record Last Update:	2005-04-29
Spiller Name:	KATHY OSULLIVAN
Spiller Company:	LONG ISLAND UNIVERSITY
Spiller Address:	1 UNIVERSITY PLAZA
Spiller Company:	001
Contact Name:	KATHY OSULLIVAN
DEC Memo:	"
	Not reported
	Not reported
	Not reported
	Not reported
	Not reported
	Not reported
	Not reported
Remarks:	"
	Not reported

All Materials:

Site ID:	344263
Operable Unit ID:	1102912
Operable Unit:	01
Material ID:	583132
Material Code:	0001A
Material Name:	#2 fuel oil

LONG ISLAND UNIVERSITY (Continued) **S100879071**

Case No.:	Not reported
Material FA:	Petroleum
Quantity:	100.00
Units:	G
Recovered:	.00
Resource Affected:	Groundwater
Oxygenate:	Not reported

Name:	LONG ISLAND UNIVERSITY
Address:	1 UNIVERSITY PLAZA
City,State,Zip:	BROOKLYN, NY
Spill Number/Closed Date:	0811715 / 2009-05-12
Facility ID:	0811715
Facility Type:	ER
DER Facility ID:	176823
Site ID:	409298
DEC Region:	2
Spill Cause:	Unknown
Spill Class:	C4
SWIS:	2401
Spill Date:	2009-01-26
Investigator:	smsanges
Referred To:	Not reported
Reported to Dept:	2009-01-26
CID:	Not reported
Water Affected:	Not reported
Spill Source:	Institutional, Educational, Gov., Other
Spill Notifier:	Other
Cleanup Ceased:	Not reported
Cleanup Meets Std:	False
Last Inspection:	Not reported
Recommended Penalty:	False
UST Trust:	False
Remediation Phase:	0
Date Entered In Computer:	2009-01-26
Spill Record Last Update:	2009-05-12
Spiller Name:	GODFREY CHEEPING
Spiller Company:	LONG ISLAND UNIVERSITY
Spiller Address:	1 UNIVERSITY PLAZA
Spiller Company:	999
Contact Name:	GODFREY CHEEPING
DEC Memo:	"
	Not reported
	Not reported
	Not reported
	Not reported
	Not reported
	Not reported
	Not reported
	Not reported
	Not reported
	Not reported
	Not reported
	Not reported
	Not reported
	Not reported

LONG ISLAND UNIVERSITY (Continued) **S100879071**

Remarks:	"
	Not reported
	Not reported
	Not reported
	Not reported

All Materials:

Site ID:	409298
Operable Unit ID:	1165804
Operable Unit:	01
Material ID:	2157226
Material Code:	0002A
Material Name:	#4 fuel oil
Case No.:	Not reported
Material FA:	Petroleum
Quantity:	Not reported
Units:	G
Recovered:	Not reported
Resource Affected:	Not reported
Oxygenate:	Not reported

Name:	LONG ISLAND UNIVERSITY
Address:	1 UNIVERSITY PLAZA
City,State,Zip:	BROOKLYN, NY
Spill Number/Closed Date:	0608365 / 2006-10-23
Facility ID:	0608365
Facility Type:	ER
DER Facility ID:	176823
Site ID:	372355
DEC Region:	2
Spill Cause:	Human Error
Spill Class:	A4
SWIS:	2401
Spill Date:	2000-10-21
Investigator:	rmpiper
Referred To:	Not reported
Reported to Dept:	2006-10-21
CID:	74
Water Affected:	Not reported
Spill Source:	Unknown
Spill Notifier:	Other
Cleanup Ceased:	Not reported
Cleanup Meets Std:	False
Last Inspection:	Not reported
Recommended Penalty:	False
UST Trust:	False
Remediation Phase:	0
Date Entered In Computer:	2006-10-23
Spill Record Last Update:	2006-10-23
Spiller Name:	MICHAEL NG
Spiller Company:	LONG ISLAND UNIVERSITY
Spiller Address:	1 UNIVERSITY PLAZA
Spiller Company:	001
Contact Name:	MICHAEL NG
DEC Memo:	"
	Not reported
	Not reported

LONG ISLAND UNIVERSITY (Continued) **S100879071**

Remarks: "
Not reported
Not reported
Not reported
Not reported
Not reported
Not reported
Not reported
Not reported
Not reported
Not reported
Not reported

NY MANIFEST:
Name: LONG ISLAND UNIVERSITY
Address: METCALF HALL LIU BROOKLYN CAM
City,State,Zip: BROOKLYN, NY 11201
Country: USA
EPA ID: NYD095767679
Facility Status: Not reported
Location Address 1: UNIVERSITY PLZ
Code: BP
Location Address 2: Not reported
Total Tanks: Not reported
Location City: BROOKLYN
Location State: NY
Location Zip: 11201
Location Zip 4: Not reported

NY MANIFEST:
EPAID: NYD095767679
Mailing Name: LONG ISLAND UNIVERSITY
Mailing Contact: LONG ISLAND UNIVERSITY
Mailing Address 1: UNIVERSITY PLAZA
Mailing Address 2: Not reported
Mailing City: BROOKLYN
Mailing State: NY
Mailing Zip: 11201
Mailing Zip 4: Not reported
Mailing Country: USA
Mailing Phone: 7184031079

NY MANIFEST:
Document ID: Not reported
Manifest Status: Not reported
seq: Not reported
Year: 2018
Trans1 State ID: MAC300016672
Trans2 State ID: NYD982792814
Generator Ship Date: 12/18/2014
Trans1 Recv Date: 12/18/2014
Trans2 Recv Date: 12/29/2014
TSD Site Recv Date: 01/09/2015
Part A Recv Date: Not reported
Part B Recv Date: Not reported
Generator EPA ID: NYD095767679
Trans1 EPA ID: Not reported

LONG ISLAND UNIVERSITY (Continued) **S100879071**

Trans2 EPA ID:	Not reported
TSDF ID 1:	OHD048415665
TSDF ID 2:	Not reported
Manifest Tracking Number:	007885718FLE
Import Indicator:	N
Export Indicator:	N
Discr Quantity Indicator:	N
Discr Type Indicator:	N
Discr Residue Indicator:	N
Discr Partial Reject Indicator:	N
Discr Full Reject Indicator:	N
Manifest Ref Number:	Not reported
Alt Facility RCRA ID:	Not reported
Alt Facility Sign Date:	Not reported
MGMT Method Type Code:	H040
Waste Code:	Not reported
Waste Code:	Not reported
Waste Code:	Not reported
Waste Code:	Not reported
Waste Code:	Not reported
Waste Code:	Not reported
Quantity:	1
Units:	P - Pounds
Number of Containers:	1
Container Type:	DF - Fiberboard or plastic drums (glass)
Handling Method:	B Incineration, heat recovery, burning.
Specific Gravity:	1
Waste Code:	D002
Waste Code 1_2:	D003
Waste Code 1_3:	Not reported
Waste Code 1_4:	Not reported
Waste Code 1_5:	Not reported
Waste Code 1_6:	Not reported

386
SW
1/4-1/2
0.409 mi.
2158 ft.

350 JAY STREET
350 JAY STREET
BROOKLYN, NY

NY LTANKS **S105234782**
NY Spills **N/A**

Relative:
Higher

Actual:
53 ft.

LTANKS:

Name:	350 JAY STREET
Address:	350 JAY STREET
City,State,Zip:	BROOKLYN, NY
Spill Number/Closed Date:	0503797 / 2005-12-21
Facility ID:	0503797
Site ID:	348487
Spill Date:	2005-06-29
Spill Cause:	Tank Test Failure
Spill Source:	Commercial/Industrial
Spill Class:	C4
Cleanup Ceased:	Not reported
SWIS:	2401
Investigator:	rvketani
Referred To:	Not reported
Reported to Dept:	2005-06-29
CID:	408

350 JAY STREET (Continued) **S105234782**

Water Affected:	Not reported
Spill Notifier:	Tank Tester
Last Inspection:	Not reported
Recommended Penalty:	False
Meets Standard:	False
UST Involvement:	False
Remediation Phase:	0
Date Entered In Computer:	2005-06-29
Spill Record Last Update:	2005-12-21
Spiller Name:	MIKE CALDERON
Spiller Company:	Not reported
Spiller Address:	350 JAY STREET
Spiller County:	001
Spiller Contact:	MIKE CALDERON
Spiller Phone:	(718) 222-3479
Spiller Extention:	Not reported
DEC Region:	2
DER Facility ID:	294900
DEC Memo:	"10/21/05 - Raphael Ketani. I called up Jim Melnick of ProTest ((631) 321-4670) and asked him what happened as a result of the failed tank test. Mr. Melnick said that the tank was retested 1 week later and passed after Key Span did their own repairs. I spoke to Mike Calderon of Key Span at (718) 222-3479. He said that the vent line had been moved as a result of construction at the site (Marriot Hotel was having work done). He said that the construction crew had made a new vent pipe and had put a rubber cap on it. So this cap didn't hold the pressure during the tank test. However, once the cap was discovered, the pipe was retested and held the pressure, and the cap was replaced with a metal one. I contacted Mr. Calderon's supervisor, Ed Urban ((718) 389-4204, ext 17), regarding the tank test and he confirmed what Mr. Calderon had said. He added that the construction crew had hit the vent pipe and moved it and then trucks ran over the concrete cover and cracked the concrete. Mr. Urban added that water had leaked through the concrete and set off an alarm. So Key Span went to check out what happened and that's when they discovered the broken concrete and that the vent pipe had been moved. Mr. Urban added that the tank is registered with the PBS unit. The tank is registered with the Brooklyn Renaissance and the case # is 2-610012. 12/21/05 - Raphael Ketani. I tried calling up Mr. Urban, but the number had been disconnected with no forwarding number. I spoke to Mr. Melnick and he said he would FAX me a copy of the successful tank test. Mr. Melnick FAXed me a copy of the successful second tank test. As the rubber cap replacement and the repair of the moved vent line had been the only problems and had been corrected resulting in a successful tank test, I am closing the case."
Remarks:	""

All TTF:

Facility ID:	0503797
Spill Number:	0503797
Spill Tank Test:	1549035
Site ID:	348487
Tank Number:	Not reported
Tank Size:	15000
Material:	0001
EPA UST:	Not reported
UST:	Not reported
Cause:	Not reported

350 JAY STREET (Continued) **S105234782**

Source:	Not reported
Test Method:	03
Test Method 2:	Horner EZ Check I or II
Leak Rate:	.00
Gross Fail:	Not reported
Modified By:	Watchdog
Last Modified Date:	Not reported

All Materials:

Site ID:	348487
Operable Unit ID:	1106136
Operable Unit:	01
Material ID:	1968631
Material Code:	0001A
Material Name:	#2 fuel oil
Case No.:	Not reported
Material FA:	Petroleum
Quantity:	.00
Units:	G
Recovered:	.00
Resource Affected:	Soil
Oxygenate:	Not reported

SPILLS:

Name:	SPILL NUMBER 0107426
Address:	350 JAY STREET
City,State,Zip:	BROOKLYN, NY
Spill Number/Closed Date:	0107426 / 2002-06-25
Facility ID:	0107426
Facility Type:	ER
DER Facility ID:	294900
Site ID:	287715
DEC Region:	2
Spill Cause:	Equipment Failure
Spill Class:	C4
SWIS:	2401
Spill Date:	2001-10-19
Investigator:	MCTIBBE
Referred To:	Not reported
Reported to Dept:	2001-10-19
CID:	211
Water Affected:	Not reported
Spill Source:	Commercial Vehicle
Spill Notifier:	Responsible Party
Cleanup Ceased:	Not reported
Cleanup Meets Std:	False
Last Inspection:	Not reported
Recommended Penalty:	False
UST Trust:	False
Remediation Phase:	0
Date Entered In Computer:	2001-10-19
Spill Record Last Update:	2002-06-25
Spiller Name:	Not reported
Spiller Company:	VERIZON
Spiller Address:	Not reported

350 JAY STREET (Continued) **S105234782**

Spiller Company: 001
Contact Name: JOHN QUATRALE
DEC Memo: "
Not reported
Remarks: "
Not reported

All Materials:
Site ID: 287715
Operable Unit ID: 845623
Operable Unit: 01
Material ID: 532241
Material Code: 0010
Material Name: hydraulic oil
Case No.: Not reported
Material FA: Petroleum
Quantity: 2.00
Units: G
Recovered: .00
Resource Affected: Soil
Oxygenate: Not reported

AN387 **LENOX SMELTING** **NY HSWDS** **S108146431**
NW **U** **N/A**
1/4-1/2 **BROOKLYN, NY 11201**
0.414 mi.
2188 ft. **Site 2 of 2 in cluster AN**

Relative: HSWDS:
Lower
Actual: Facility ID: Not reported
17 ft. Region: 2
Facility Status: Unknown
Owner Type: U
Owner: Unknown
Owner Address: Unknown
Owner Phone: Unknown
Operator Type: Inactive
Operator: Unknown
Operator: Unknown
Operator Phone: Unknown
EPA ID: NYD98053186
Registry: Not on NYS Registry of Inactive Haz Waste Disposal Sites
Registry Site ID: None
RCRA Permitted: Unknown
Site Code: Industrial Site
Owner City State: Not reported
Operator City State: Not reported
Quadrange: Unknown
Latitude: 40 42’10"N
Longitude: 73 59’15"W
Acres: 0.00
Operator Date: Unknown
Close Date: Unknown
Completed: PA
Active: Unknown
PCB’s Disposed: No
Pesticides Disposed: No

LENOX SMELTING (Continued) **S108146431**

Metals Disposed:	No
Asbestos Disposed:	No
Volatile Organic Compounds Disposed:	No
Semi Volatile Organic Compounds Disposed:	No
Analytical Info Exists for Air:	Not reported
Analytical Info Exists for Ground:	None
Analytical Info Exists for Surface:	Not reported
Analytical Info Exists for Sediments:	Not reported
Analytical Info Exists for Surface:	Not reported
Analytical Info Exists for Substance:	Not reported
Analytical Info Exists for Waste:	Not reported
Analytical Info Exists for Leachate:	Not reported
Analytical Info Exists for EP Toxicity:	Not reported
Analytical Info Exists for TCLP:	Not reported
Threat to Environment/Public Health:	None
Surface Water Contamination:	Unknown
Surface Water Body Class:	Unknown
Groundwater Contamination:	Unknown
Groundwater Classification:	Unknown
Drinking Water Contamination:	Unknown
Drinking Water Supply is Active:	Unknown
Any Known Fish or Wildlife:	Unknown
Hazardous Exposure:	Unknown
Site Has Controlled Acess:	Unknown
Ambient Air Contamination:	Unknown
Direct Contact:	Unknown
EPA Hazardous Ranking System Score:	Unknown
Inventory:	F
Nefrap:	Not reported
Mailing:	Not reported
Tax Map No:	Not reported
Qualify:	0
Next Action:	Not reported
Agencies:	Not reported
Air:	Not reported
Building:	Not reported
Site Desc:	Not reported
Drink:	Not reported
Eptox:	Not reported
Fish:	Not reported
Ground:	Not reported
Ground Desc:	Not reported
Hazardous Threat:	Not reported
Haz Threat Desc:	Not reported
Leachate:	Not reported
Preparer:	Not reported
Sediment:	Not reported
Soil:	Not reported
Surface:	Not reported
Status:	Not reported
Surface Soil:	Not reported
Surface:	Not reported
TCLP:	Not reported
Waste:	Not reported

388
East
1/4-1/2
0.417 mi.
2202 ft.

LOCK-AWAY STORAGE
1 CARLTON AVE
BROOKLYN, NY

NY LTANKS **S102555951**
N/A

Relative:
Lower

Actual:
17 ft.

LTANKS:

Name:	LOCK-AWAY STORAGE
Address:	1 CARLTON AVE
City,State,Zip:	BROOKLYN, NY
Spill Number/Closed Date:	9613186 / 1997-11-05
Facility ID:	9613186
Site ID:	200575
Spill Date:	1997-02-06
Spill Cause:	Tank Failure
Spill Source:	Commercial/Industrial
Spill Class:	B3
Cleanup Ceased:	Not reported
SWIS:	2401
Investigator:	rvketani
Referred To:	Not reported
Reported to Dept:	1997-02-06
CID:	365
Water Affected:	Not reported
Spill Notifier:	Other
Last Inspection:	Not reported
Recommended Penalty:	False
Meets Standard:	False
UST Involvement:	False
Remediation Phase:	0
Date Entered In Computer:	1997-02-06
Spill Record Last Update:	2006-10-20
Spiller Name:	BERNY LESSER
Spiller Company:	LOCK-AWAY STORAGE
Spiller Address:	1 CARLTON AV
Spiller County:	001
Spiller Contact:	BERNY LESSER
Spiller Phone:	(718) 522-5050
Spiller Extention:	Not reported
DEC Region:	2
DER Facility ID:	166915
DEC Memo:	"11/2/05, Dyber: No response from owner. Referred to Region. Next Step: Perform state-funded investigation. 8/30/05, Dyber: Sent letter to owner. 8/9/05, Dyber: Did not receive reports. Left message for Gulum. Contact owner if no return call. 7/21/05: Al Gulum found a file with several reports. He will make copies and send them to me. 7/14/05: Spoke with Al Gulum. He will check his records. 9/7/06 - Austin - Assigned from Albany to Region 2 staff for review and closure - end 10/20/06 - Raphael Ketani. The spill case was opened due to the discovery of a buried 275 gal. tank and associated contaminated. The soil was excavated and the lead hot spot was also removed. Reports and correspondences regarding the excavation work are in the file. The present owners of the property are: 1 Carlton Associates Inc. The site location is block 02031 and lot 0016. I found a letter in the file dated 11/5/97 and written by Anthony Sigona, the previous Spills case worker for the project. The letter states at the end that the spill case will be closed. Based upon the reports and other documentation in the file, and the 11/5/97 letter, I am closing he spill case and setting the closure date as 11/5/97. "

LOCK-AWAY STORAGE (Continued) **S102555951**

Remarks: "FAILURE OF UNDERGROUND TANK CAUSED SPILL"

All Materials:

Site ID:	200575
Operable Unit ID:	1044691
Operable Unit:	01
Material ID:	341830
Material Code:	0001A
Material Name:	#2 fuel oil
Case No.:	Not reported
Material FA:	Petroleum
Quantity:	.00
Units:	G
Recovered:	.00
Resource Affected:	Soil
Oxygenate:	Not reported

389
NW
1/4-1/2
0.420 mi.
2219 ft.

Relative:
Higher

Actual:
26 ft.

KINGDOM SUPPORT SERVICES
74 ADAMS ST
BROOKLYN, NY 11201

RCRA-VSQG **1000555285**
NY LTANKS **NYD986978062**
FINDS
ECHO
NY MANIFEST
NJ MANIFEST

RCRA Listings:

Date Form Received by Agency:	20080501
Handler Name:	Kingdom Support Services
Handler Address:	74 ADAMS ST
Handler City,State,Zip:	BROOKLYN, NY 11201
EPA ID:	NYD986978062
Contact Name:	NORMAN A BREKKE
Contact Address:	PEARL ST
Contact City,State,Zip:	BROOKLYN, NY 11201
Contact Telephone:	718-560-5000 22893
Contact Fax:	Not reported
Contact Email:	BROOKLYNREGULATORY@JW.ORG
Contact Title:	Not reported
EPA Region:	02
Land Type:	Private
Federal Waste Generator Description:	Conditionally Exempt Small Quantity Generator
Non-Notifier:	Not reported
Biennial Report Cycle:	Not reported
Accessibility:	Not reported
Active Site Indicator:	Handler Activities
State District Owner:	Ny
State District:	NYSDEC R2
Mailing Address:	PEARL ST
Mailing City,State,Zip:	BROOKLYN, NY 11201
Owner Name:	Watchtower Bible And Tract Society Of Ny
Owner Type:	Private
Operator Name:	Jeryl Wallace
Operator Type:	Private
Short-Term Generator Activity:	No
Importer Activity:	No
Mixed Waste Generator:	No
Transporter Activity:	No
Transfer Facility Activity:	No

KINGDOM SUPPORT SERVICES (Continued) **1000555285**

Recycler Activity with Storage:	No
Small Quantity On-Site Burner Exemption:	No
Smelting Melting and Refining Furnace Exemption:	No
Underground Injection Control:	No
Off-Site Waste Receipt:	No
Universal Waste Indicator:	No
Universal Waste Destination Facility:	No
Federal Universal Waste:	No
Active Site State-Reg Handler:	---
Federal Facility Indicator:	Not reported
Hazardous Secondary Material Indicator:	NN
Sub-Part K Indicator:	Not reported
2018 GPRA Permit Baseline:	Not on the Baseline
2018 GPRA Renewals Baseline:	Not on the Baseline
202 GPRA Corrective Action Baseline:	No
Subject to Corrective Action Universe:	No
Non-TSDFs Where RCRA CA has Been Imposed Universe:	No
Corrective Action Priority Ranking:	No NCAPS ranking
Environmental Control Indicator:	No
Institutional Control Indicator:	No
Human Exposure Controls Indicator:	N/A
Groundwater Controls Indicator:	N/A
Significant Non-Complier Universe:	No
Unaddressed Significant Non-Complier Universe:	No
Addressed Significant Non-Complier Universe:	No
Significant Non-Complier With a Compliance Schedule Universe:	No
Financial Assurance Required:	Not reported
Handler Date of Last Change:	20150414
Recognized Trader-Importer:	No
Recognized Trader-Exporter:	No
Importer of Spent Lead Acid Batteries:	No
Exporter of Spent Lead Acid Batteries:	No
Recycler Activity Without Storage:	Not reported
Manifest Broker:	Not reported
Sub-Part P Indicator:	No

Hazardous Waste Summary:

Waste Code:	D001
Waste Description:	Ignitable Waste
Waste Code:	D035
Waste Description:	Methyl Ethyl Ketone
Waste Code:	F003
Waste Description:	The Following Spent Nonhalogenated Solvents: Xylene, Acetone, Ethyl Acetate, Ethyl Benzene, Ethyl Ether, Methyl Isobutyl Ketone, N-Butyl Alcohol, Cyclohexanone, And Methanol; All Spent Solvent Mixtures/Blends Containing, Before Use, Only The Above Spent Nonhalogenated Solvents; And All Spent Solvent Mixtures/Blends Containing, Before Use, One Or More Of The Above Nonhalogenated Solvents, And A Total Of Ten Percent Or More (By Volume) Of One Or More Of Those Solvents Listed In F001, F002, F004, And F005; And Still Bottoms From The Recovery Of These Spent Solvents And Spent Solvent Mixtures.
Waste Code:	F004

KINGDOM SUPPORT SERVICES (Continued) **1000555285**

Waste Description: The Following Spent Nonhalogenated Solvents: Cresols, Cresylic Acid, And Nitrobenzene; And The Still Bottoms From The Recovery Of These Solvents; All Spent Solvent Mixtures/Blends Containing, Before Use, A Total Of Ten Percent Or More (By Volume) Of One Or More Of The Above Nonhalogenated Solvents Or Those Solvents Listed In F001, F002, And F005; And Still Bottoms From The Recovery Of These Spent Solvents And Spent Solvent Mixtures.

Waste Code: F005
Waste Description: The Following Spent Nonhalogenated Solvents: Toluene, Methyl Ethyl Ketone, Carbon Disulfide, Isobutanol, Pyridine, Benzene, 2-Ethoxyethanol, And 2-Nitropropane; All Spent Solvent Mixtures/Blends Containing, Before Use, A Total Of Ten Percent Or More (By Volume) Of One Or More Of The Above Nonhalogenated Solvents Or Those Solvents Listed In F001, F002, Or F004; And Still Bottoms From The Recovery Of These Spent Solvents And Spent Solvent Mixtures.

Handler - Owner Operator:

Owner/Operator Indicator: Owner
Owner/Operator Name: WATCHTOWER BIBLE & TRACT SOC
Legal Status: Private
Date Became Current: Not reported
Date Ended Current: Not reported
Owner/Operator Address: 25 COLUMBIA HTS
Owner/Operator City,State,Zip: BROOKLYN, NY 11201
Owner/Operator Telephone: 718-625-3600
Owner/Operator Telephone Ext: Not reported
Owner/Operator Fax: Not reported
Owner/Operator Email: Not reported

Owner/Operator Indicator: Operator
Owner/Operator Name: JERYL WALLACE
Legal Status: Private
Date Became Current: 20000926
Date Ended Current: Not reported
Owner/Operator Address: Not reported
Owner/Operator City,State,Zip: Not reported
Owner/Operator Telephone: Not reported
Owner/Operator Telephone Ext: Not reported
Owner/Operator Fax: Not reported
Owner/Operator Email: Not reported

Owner/Operator Indicator: Owner
Owner/Operator Name: WATCHTOWER BIBLE & TRACT SOC
Legal Status: Private
Date Became Current: Not reported
Date Ended Current: Not reported
Owner/Operator Address: 25 COLUMBIA HTS
Owner/Operator City,State,Zip: BROOKLYN, NY 11201
Owner/Operator Telephone: 718-625-3600
Owner/Operator Telephone Ext: Not reported
Owner/Operator Fax: Not reported
Owner/Operator Email: Not reported

Owner/Operator Indicator: Operator
Owner/Operator Name: WATCHTOWER BIBLE & TRACT SOC
Legal Status: Private

KINGDOM SUPPORT SERVICES (Continued) **1000555285**

Date Became Current: Not reported
Date Ended Current: Not reported
Owner/Operator Address: 25 COLUMBIA HTS
Owner/Operator City,State,Zip: BROOKLYN, NY 11201
Owner/Operator Telephone: 718-625-3600
Owner/Operator Telephone Ext: Not reported
Owner/Operator Fax: Not reported
Owner/Operator Email: Not reported

Owner/Operator Indicator: Owner
Owner/Operator Name: WATCHTOWER BIBLE AND TRACT SOCIETY OF NY
Legal Status: Private
Date Became Current: 19750916
Date Ended Current: Not reported
Owner/Operator Address: 25 COLUMBIA HEIGHTS
Owner/Operator City,State,Zip: BROOKLYN, NY 11201
Owner/Operator Telephone: Not reported
Owner/Operator Telephone Ext: Not reported
Owner/Operator Fax: Not reported
Owner/Operator Email: Not reported

Historic Generators:
Receive Date: 19990708
Handler Name: WATCHTOWER BIBLE & TRACT SOC
Federal Waste Generator Description: Not a generator, verified
State District Owner: Ny
Large Quantity Handler of Universal Waste: No
Recognized Trader Importer: No
Recognized Trader Exporter: No
Spent Lead Acid Battery Importer: No
Spent Lead Acid Battery Exporter: No
Current Record: No
Non Storage Recycler Activity: Not reported
Electronic Manifest Broker: Not reported

Receive Date: 20060101
Handler Name: WATCHTOWER BIBLE & TRACT SOC
Federal Waste Generator Description: Not a generator, verified
State District Owner: Ny
Large Quantity Handler of Universal Waste: No
Recognized Trader Importer: No
Recognized Trader Exporter: No
Spent Lead Acid Battery Importer: No
Spent Lead Acid Battery Exporter: No
Current Record: No
Non Storage Recycler Activity: Not reported
Electronic Manifest Broker: Not reported

Receive Date: 20070101
Handler Name: WATCHTOWER BIBLE & TRACT SOC
Federal Waste Generator Description: Not a generator, verified
State District Owner: Ny
Large Quantity Handler of Universal Waste: No
Recognized Trader Importer: No
Recognized Trader Exporter: No
Spent Lead Acid Battery Importer: No
Spent Lead Acid Battery Exporter: No

KINGDOM SUPPORT SERVICES (Continued) **1000555285**

Current Record: No
Non Storage Recycler Activity: Not reported
Electronic Manifest Broker: Not reported

Receive Date: 19911023
Handler Name: WATCHTOWER BIBLE & TRACT SOC
Federal Waste Generator Description: Small Quantity Generator
State District Owner: Ny
Large Quantity Handler of Universal Waste: No
Recognized Trader Importer: No
Recognized Trader Exporter: No
Spent Lead Acid Battery Importer: No
Spent Lead Acid Battery Exporter: No
Current Record: No
Non Storage Recycler Activity: Not reported
Electronic Manifest Broker: Not reported

Receive Date: 20080501
Handler Name: KINGDOM SUPPORT SERVICES
Federal Waste Generator Description: Conditionally Exempt Small Quantity Generator
State District Owner: Ny
Large Quantity Handler of Universal Waste: No
Recognized Trader Importer: No
Recognized Trader Exporter: No
Spent Lead Acid Battery Importer: No
Spent Lead Acid Battery Exporter: No
Current Record: Yes
Non Storage Recycler Activity: Not reported
Electronic Manifest Broker: Not reported

List of NAICS Codes and Descriptions:
NAICS Code: 81311
NAICS Description: RELIGIOUS ORGANIZATIONS

Has the Facility Received Notices of Violations:
Found Violation: No
Agency Which Determined Violation: Not reported
Violation Short Description: Not reported
Date Violation was Determined: Not reported
Actual Return to Compliance Date: Not reported
Return to Compliance Qualifier: Not reported
Violation Responsible Agency: Not reported
Scheduled Compliance Date: Not reported
Enforcement Identifier: Not reported
Date of Enforcement Action: Not reported
Enforcement Responsible Agency: Not reported
Enforcement Docket Number: Not reported
Enforcement Attorney: Not reported
Corrective Action Component: Not reported
Appeal Initiated Date: Not reported
Appeal Resolution Date: Not reported
Disposition Status Date: Not reported
Disposition Status: Not reported
Disposition Status Description: Not reported
Consent/Final Order Sequence Number:Not reported
Consent/Final Order Respondent Name: Not reported

KINGDOM SUPPORT SERVICES (Continued) **1000555285**

Consent/Final Order Lead Agency:	Not reported
Enforcement Type:	Not reported
Enforcement Responsible Person:	Not reported
Enforcement Responsible Sub-Organization:	Not reported
SEP Sequence Number:	Not reported
SEP Expenditure Amount:	Not reported
SEP Scheduled Completion Date:	Not reported
SEP Actual Date:	Not reported
SEP Defaulted Date:	Not reported
SEP Type:	Not reported
SEP Type Description:	Not reported
Proposed Amount:	Not reported
Final Monetary Amount:	Not reported
Paid Amount:	Not reported
Final Count:	Not reported
Final Amount:	Not reported

Found Violation:	No
Agency Which Determined Violation:	Not reported
Violation Short Description:	Not reported
Date Violation was Determined:	Not reported
Actual Return to Compliance Date:	Not reported
Return to Compliance Qualifier:	Not reported
Violation Responsible Agency:	Not reported
Scheduled Compliance Date:	Not reported
Enforcement Identifier:	Not reported
Date of Enforcement Action:	Not reported
Enforcement Responsible Agency:	Not reported
Enforcement Docket Number:	Not reported
Enforcement Attorney:	Not reported
Corrective Action Component:	Not reported
Appeal Initiated Date:	Not reported
Appeal Resolution Date:	Not reported
Disposition Status Date:	Not reported
Disposition Status:	Not reported
Disposition Status Description:	Not reported
Consent/Final Order Sequence Number:	Not reported
Consent/Final Order Respondent Name:	Not reported
Consent/Final Order Lead Agency:	Not reported
Enforcement Type:	Not reported
Enforcement Responsible Person:	Not reported
Enforcement Responsible Sub-Organization:	Not reported
SEP Sequence Number:	Not reported
SEP Expenditure Amount:	Not reported
SEP Scheduled Completion Date:	Not reported
SEP Actual Date:	Not reported
SEP Defaulted Date:	Not reported
SEP Type:	Not reported
SEP Type Description:	Not reported
Proposed Amount:	Not reported
Final Monetary Amount:	Not reported
Paid Amount:	Not reported
Final Count:	Not reported
Final Amount:	Not reported

Evaluation Action Summary:

Evaluation Date:	19980930

KINGDOM SUPPORT SERVICES (Continued) **1000555285**

Evaluation Responsible Agency:	EPA
Found Violation:	No
Evaluation Type Description:	COMPLIANCE EVALUATION INSPECTION ON-SITE
Evaluation Responsible Person Identifier:	R2MD
Evaluation Responsible Sub-Organization:	RCB
Actual Return to Compliance Date:	Not reported
Scheduled Compliance Date:	Not reported
Date of Request:	Not reported
Date Response Received:	Not reported
Request Agency:	Not reported
Former Citation:	Not reported

Evaluation Date:	20200212
Evaluation Responsible Agency:	State
Found Violation:	No
Evaluation Type Description:	COMPLIANCE EVALUATION INSPECTION ON-SITE
Evaluation Responsible Person Identifier:	NYSC
Evaluation Responsible Sub-Organization:	R2
Actual Return to Compliance Date:	Not reported
Scheduled Compliance Date:	Not reported
Date of Request:	Not reported
Date Response Received:	Not reported
Request Agency:	Not reported
Former Citation:	Not reported

LTANKS:

Name:	WATCHTOWER
Address:	74 ADAMS ST
City,State,Zip:	BROOKLYN, NY
Spill Number/Closed Date:	9605895 / 1996-08-07
Facility ID:	9605895
Site ID:	81604
Spill Date:	1996-08-07
Spill Cause:	Tank Overfill
Spill Source:	Commercial/Industrial
Spill Class:	C4
Cleanup Ceased:	Not reported
SWIS:	2401
Investigator:	SMMARTIN
Referred To:	Not reported
Reported to Dept:	1996-08-07
CID:	275
Water Affected:	Not reported
Spill Notifier:	Responsible Party
Last Inspection:	Not reported
Recommended Penalty:	False
Meets Standard:	False
UST Involvement:	False
Remediation Phase:	0
Date Entered In Computer:	1996-08-07
Spill Record Last Update:	1996-08-29
Spiller Name:	DEAN TALGHANY
Spiller Company:	WATCHTOWER
Spiller Address:	74 ADAMS ST
Spiller County:	001
Spiller Contact:	DEAN TALGHANY

KINGDOM SUPPORT SERVICES (Continued) **1000555285**

Spiller Phone: (718) 624-3600
Spiller Extention: Not reported
DEC Region: 2
DER Facility ID: 75474
DEC Memo: "Prior to Sept, 2004 data translation this spill Lead_DEC Field was MARTINKAT "
Remarks: "SPILLED ON CONCRETE - ALL DYKED - IS BEING CLEANED AT THIS TIME - USED WASTE OIL"

All Materials:
Site ID: 81604
Operable Unit ID: 1033430
Operable Unit: 01
Material ID: 348643
Material Code: 0022
Material Name: waste oil/used oil
Case No.: Not reported
Material FA: Petroleum
Quantity: 15.00
Units: G
Recovered: 15.00
Resource Affected: Soil
Oxygenate: Not reported

FINDS:
Registry ID: 110004478985

Click Here for FRS Facility Detail Report:

Environmental Interest/Information System:
RCRAInfo is a national information system that supports the Resource Conservation and Recovery Act (RCRA) program through the tracking of events and activities related to facilities that generate, transport, and treat, store, or dispose of hazardous waste. RCRAInfo allows RCRA program staff to track the notification, permit, compliance, and corrective action activities required under RCRA.

Click this hyperlink while viewing on your computer to access additional FINDS: detail in the EDR Site Report.

ECHO:
Envid: 1000555285
Registry ID: 110004478985
DFR URL: http://echo.epa.gov/detailed-facility-report?fid=110004478985
Name: KINGDOM SUPPORT SERVICES
Address: 74 ADAMS ST
City,State,Zip: BROOKLYN, NY 11201

NY MANIFEST:
Name: WATCHTOWER BIBLE
Address: 74 ADAMS ST
City,State,Zip: BROOKLYN, NY 11201
Country: USA
EPA ID: NYD986978062
Facility Status: Not reported
Location Address 1: 74 ADAMS ST
Code: BP

KINGDOM SUPPORT SERVICES (Continued) **1000555285**

Location Address 2:	Not reported
Total Tanks:	Not reported
Location City:	BROOKLYN
Location State:	NY
Location Zip:	11201
Location Zip 4:	Not reported

NY MANIFEST:

EPAID:	NYD986978062
Mailing Name:	WATCHTOWER BIBLE
Mailing Contact:	DAVID WILSON
Mailing Address 1:	74 ADAMS STREET
Mailing Address 2:	Not reported
Mailing City:	BROOKLYN
Mailing State:	NY
Mailing Zip:	11201
Mailing Zip 4:	Not reported
Mailing Country:	USA
Mailing Phone:	7186253600

NY MANIFEST:

Document ID:	Not reported
Manifest Status:	Not reported
seq:	Not reported
Year:	2018
Trans1 State ID:	NJD054126164
Trans2 State ID:	Not reported
Generator Ship Date:	10/24/2017
Trans1 Recv Date:	10/24/2017
Trans2 Recv Date:	Not reported
TSD Site Recv Date:	11/16/2017
Part A Recv Date:	Not reported
Part B Recv Date:	Not reported
Generator EPA ID:	NYD986978062
Trans1 EPA ID:	Not reported
Trans2 EPA ID:	Not reported
TSDF ID 1:	NYD049253719
TSDF ID 2:	Not reported
Manifest Tracking Number:	011167890FLE
Import Indicator:	N
Export Indicator:	N
Discr Quantity Indicator:	N
Discr Type Indicator:	N
Discr Residue Indicator:	N
Discr Partial Reject Indicator:	N
Discr Full Reject Indicator:	N
Manifest Ref Number:	Not reported
Alt Facility RCRA ID:	Not reported
Alt Facility Sign Date:	Not reported
MGMT Method Type Code:	H141
Waste Code:	Not reported
Waste Code:	Not reported
Waste Code:	Not reported
Waste Code:	Not reported
Waste Code:	Not reported
Waste Code:	Not reported
Quantity:	55

KINGDOM SUPPORT SERVICES (Continued) **1000555285**

Units:	G - Gallons (liquids only)* (8.3 pounds)
Number of Containers:	1
Container Type:	DM - Metal drums, barrels
Handling Method:	L Landfill.
Specific Gravity:	1
Waste Code:	D040
Waste Code 1_2:	F002
Waste Code 1_3:	Not reported
Waste Code 1_4:	Not reported
Waste Code 1_5:	Not reported
Waste Code 1_6:	Not reported

NJ MANIFEST:

EPA Id:	NYD986978062
Mail Address:	117 ADAMS ST
Mail City/State/Zip:	BROOKLYN 11201
Facility Phone:	7186253600
Emergency Phone:	Not reported
Contact:	Not reported
Comments:	Not reported
SIC Code:	Not reported
County:	00
Municipal:	00
Previous EPA Id:	Not reported
Gen Flag:	X
Trans Flag:	Not reported
TSDF Flag:	Not reported
Name Change:	Not reported
Date Change:	Not reported

Manifest:

Manifest Number:	003633728JJK
EPA ID:	NYD986978062
Date Shipped:	03/30/2009
TSDF EPA ID:	NJD002200046
Transporter EPA ID:	NJ0000027193
Transporter 2 EPA ID:	Not reported
Transporter 3 EPA ID:	Not reported
Transporter 4 EPA ID:	Not reported
Transporter 5 EPA ID:	Not reported
Transporter 6 EPA ID:	Not reported
Transporter 7 EPA ID:	Not reported
Transporter 8 EPA ID:	Not reported
Transporter 9 EPA ID:	Not reported
Transporter 10 EPA ID:	Not reported
Date Trans1 Transported Waste:	03/30/2009
Date Trans2 Transported Waste:	Not reported
Date Trans3 Transported Waste:	Not reported
Date Trans4 Transported Waste:	Not reported
Date Trans5 Transported Waste:	Not reported
Date Trans6 Transported Waste:	Not reported
Date Trans7 Transported Waste:	Not reported
Date Trans8 Transported Waste:	Not reported
Date Trans9 Transported Waste:	Not reported
Date Trans10 Transported Waste:	Not reported
Date TSDF Received Waste:	03/30/2009

KINGDOM SUPPORT SERVICES (Continued) **1000555285**

TSDF EPA Facility Name:	Not reported
QTY Units:	Not reported
Transporter SEQ ID:	Not reported
Transporter-1 Date:	Not reported
Waste SEQ ID:	Not reported
Waste Type Code 2:	Not reported
Waste Type Code 3:	Not reported
Waste Type Code 4:	Not reported
Waste Type Code 5:	Not reported
Waste Type Code 6:	Not reported
Date Accepted:	Not reported
Manifest Discrepancy Type:	Not reported
Data Entry Number:	Not reported
Was Load Rejected:	BROOKLYN 11201
Reason Load Was Rejected:	Not reported

Waste:

Manifest Year:	Not reported
Waste Code:	D001
Hand Code:	H061
Quantity:	15 G

Manifest Year:	Not reported
Waste Code:	D001
Hand Code:	H141
Quantity:	20 G

AO390 **PRATT INSTITUTE** **NY LTANKS** **S118953458**
SSE **200 WILLOUGHBY ST** **N/A**
1/4-1/2 **BROOKLYN, NY**
0.428 mi.
2260 ft. **Site 2 of 2 in cluster AO**

Relative:
Higher

Actual:
34 ft.

LTANKS:

Name:	PRATT INSTITUTE
Address:	200 WILLOUGHBY ST
City,State,Zip:	BROOKLYN, NY
Spill Number/Closed Date:	0109211 / 2002-03-07
Facility ID:	0109211
Site ID:	145376
Spill Date:	2001-12-17
Spill Cause:	Tank Overfill
Spill Source:	Commercial/Industrial
Spill Class:	C3
Cleanup Ceased:	Not reported
SWIS:	2401
Investigator:	JBVOUGHT
Referred To:	Not reported
Reported to Dept:	2001-12-17
CID:	281
Water Affected:	Not reported
Spill Notifier:	Responsible Party
Last Inspection:	Not reported
Recommended Penalty:	False
Meets Standard:	False

PRATT INSTITUTE (Continued) **S118953458**

UST Involvement:	False
Remediation Phase:	0
Date Entered In Computer:	2001-12-17
Spill Record Last Update:	2002-03-07
Spiller Name:	DENNIS FARLEY
Spiller Company:	MYSTIC TRANSPORTATION
Spiller Address:	19-01 STEINWAY STREET
Spiller County:	001
Spiller Contact:	DENNIS FARLEY
Spiller Phone:	(917) 217-8835
Spiller Extention:	Not reported
DEC Region:	2
DER Facility ID:	123883
DEC Memo:	"Prior to Sept, 2004 data translation this spill Lead_DEC Field was VOUGHT 2/7/2002-VOUGHT-Site visit on 12/18/2001. Petrometer in working condition. Product was discharged around fill port onto surrounding grass and soils. Cleanup performed by Castleton Environmental Contractors (973-772-9030). Top 1' of soil was excavated and disposed of (disposal manifests provided). Endpoint samples anaylzed for STARS 8260 and 8270 (analyticals provided). Concentrations below TAGM 4046 (except for minor SVOC exceedances possibly due to fill). 9.69 tons of impacted soil removed. Spill closed 2/7/2002."
Remarks:	"TANK OVERFILL DURING DELIVERY DUE TO FAULTY GAUGE AT ABOVE LOCATION. CREW IS RESPONDING FOR CLEANUP."

All Materials:

Site ID:	145376
Operable Unit ID:	847432
Operable Unit:	01
Material ID:	530420
Material Code:	0001A
Material Name:	#2 fuel oil
Case No.:	Not reported
Material FA:	Petroleum
Quantity:	20.00
Units:	G
Recovered:	.00
Resource Affected:	Soil
Oxygenate:	Not reported

391
SSE
1/4-1/2
0.430 mi.
2269 ft.

APARTMENT BUILDING - TTF **NY LTANKS** **S106124004**
125 ASHLAND PLACE **N/A**
BROOKLYN, NY 11201

Relative:
Higher

Actual:
34 ft.

LTANKS:

Name:	APARTMENT BUILDING - TTF
Address:	125 ASHLAND PLACE
City,State,Zip:	BROOKLYN, NY 11201
Spill Number/Closed Date:	0311788 / 2014-08-25
Facility ID:	0311788
Site ID:	93393
Spill Date:	2004-01-20
Spill Cause:	Tank Test Failure
Spill Source:	Commercial/Industrial

APARTMENT BUILDING - TTF (Continued) **S106124004**

Spill Class:	D4
Cleanup Ceased:	Not reported
SWIS:	2401
Investigator:	TJDEMEO
Referred To:	Not reported
Reported to Dept:	2004-01-20
CID:	444
Water Affected:	Not reported
Spill Notifier:	Tank Tester
Last Inspection:	Not reported
Recommended Penalty:	False
Meets Standard:	False
UST Involvement:	False
Remediation Phase:	0
Date Entered In Computer:	2004-01-20
Spill Record Last Update:	2014-08-25
Spiller Name:	Not reported
Spiller Company:	APARTMENT BUILDING
Spiller Address:	125 ASHLAND PLACE
Spiller County:	001
Spiller Contact:	MARTIN MARKS (ARCO MGT.)
Spiller Phone:	(718) 332-0777
Spiller Extention:	Not reported
DEC Region:	2
DER Facility ID:	12162
DEC Memo:	"Prior to Sept, 2004 data translation this spill Lead_DEC Field was TIPPLE sent TTF letter Sangesland spoke with Phil Fazin Crown Leak Det. (516-939-2959) One of 2 - 10,000 gal tanks on site leaked and failed a tank test. PBS records show the PBS expired 7/14/2002. TTF Ltr (with PBS expired note) sent to: Arco-Wentworth Management 3646 Nostrand Ave - 4th Flr Brooklyn, NY 11229 Attn: Martin Marks 7.16.04 tipple sent letter requesting documentation.////////////////////// 2/15/06: CBN Called Martin Marks (718) 332-0777 and left a message but haven't received anything back. 9/22/06 called A-1 Crown Leak re: tank failure. left info. they will get back to me. bf 8/17/12 Spill re-assigned to T. Demeo as per RSE. bf 1/3/13 AFrischeisen intern Revious TTF letter mailed Dec 13, 2012 was returned as undeliverable. Resent TTF letter to revised address and upped to eDocs. 8/1/14 TJD File review - TTF (wet/dry leak) reported by A1- Crown Leak Detection associated with (2) 10K UST's manifolded. A review of PBS documents reveal the registration expired on 7/14/02. Multiple calls to contacts listed on PBS registration were made - all contact information is out of date. DeMeo was able to obtain information for the current management company FS Residential Management and the current management agent Ms. Miriam Stolin (718.875.9225). Teleconference with Ms. Stolin reveal that property is a co-op comprised of (5)building for a total of 292 units. Ms. Stolin states she has managed the property since 2009 and was unaware of any open spill file associated with this site - she further states that in April 2014 the complex converted to natural gas from dual fuel and will no longer be using oil - they will be abandonning the UST in place. DeMeo requested of all documentation available concerning the tank system at this property. 8/12/14 TJD File review - duplicate PBS numbers found for this facility 2-279617 & 2-608923. Property has had multiple management agents since reported tank test failure - historical records are unavailable. Facilty was able to produce records (work orders and invoices) for work associated with the

APARTMENT BUILDING - TTF (Continued) **S106124004**

(2)10K UST's registered at this facilty. The contractor Petroleum Tank Cleaners isolated the tanks and performed tank only tests with passing results in February 2004, a failed cross-over line was identified and replaced in May 2004, followed by passing system test in June 2004. There is no mention of any contamination discovered during the replacement of the failed cross-over line by PTC. Another passing system test was performed in January 2012. As per information obtained during discussions with the current property manager the facility has switched to a natural gas in April 2014 and will no longer be using the (2)10K UST's which they plan to close in place ASAP. Based upon the documentation available - no further action is required at this time. Spill is administratively closed. Due to the multiple PBS numbers associated withthis property Spills (DeMeo). referred the PBS discrepancies to PBS unit (Zielinski) for any necessary follow-up. All available documentation has been uploaded to DECDOCS."

Remarks: "gross failure, above ground tank. recommend tank cleaning and retest"
Not reported

All TTF:

Facility ID:	0311788
Spill Number:	0311788
Spill Tank Test:	1528922
Site ID:	93393
Tank Number:	001-south
Tank Size:	10000
Material:	0001
EPA UST:	Not reported
UST:	Not reported
Cause:	Not reported
Source:	Not reported
Test Method:	03
Test Method 2:	Horner EZ Check I or II
Leak Rate:	.00
Gross Fail:	Not reported
Modified By:	Spills
Last Modified Date:	Not reported

All Materials:

Site ID:	93393
Operable Unit ID:	879380
Operable Unit:	01
Material ID:	559953
Material Code:	0001A
Material Name:	#2 fuel oil
Case No.:	Not reported
Material FA:	Petroleum
Quantity:	.00
Units:	L
Recovered:	.00
Resource Affected:	Soil
Oxygenate:	Not reported

AP392 **75 WILLOUGHBY ST** **NY LTANKS** **S102672666**
SSW **75 WILLOUGBY STREET** **N/A**
1/4-1/2 **BROOKLYN, NY**
0.430 mi.
2272 ft. **Site 1 of 3 in cluster AP**

Relative:
Higher

Actual:
45 ft.

LTANKS:

Name:	75 WILLOUGHBY ST
Address:	75 WILLOUGBY STREET
City,State,Zip:	BROOKLYN, NY
Spill Number/Closed Date:	9410520 / 1994-11-08
Facility ID:	9410520
Site ID:	126394
Spill Date:	1994-11-07
Spill Cause:	Tank Overfill
Spill Source:	Tank Truck
Spill Class:	Not reported
Cleanup Ceased:	1994-11-08
SWIS:	2401
Investigator:	MCTIBBE
Referred To:	Not reported
Reported to Dept:	1994-11-07
CID:	Not reported
Water Affected:	Not reported
Spill Notifier:	Affected Persons
Last Inspection:	Not reported
Recommended Penalty:	False
Meets Standard:	True
UST Involvement:	False
Remediation Phase:	0
Date Entered In Computer:	1994-12-08
Spill Record Last Update:	2004-09-30
Spiller Name:	Not reported
Spiller Company:	BAERENKLAU
Spiller Address:	Not reported
Spiller County:	001
Spiller Contact:	Not reported
Spiller Phone:	Not reported
Spiller Extention:	Not reported
DEC Region:	2
DER Facility ID:	109265
DEC Memo:	"Prior to Sept, 2004 data translation this spill Lead_DEC Field was TIBBE "
Remarks:	"DURING DELIVERY, OIL CAME OUT-USED DRYSOL TO CLEAN"

All Materials:

Site ID:	126394
Operable Unit ID:	1004436
Operable Unit:	01
Material ID:	376386
Material Code:	0001A
Material Name:	#2 fuel oil
Case No.:	Not reported
Material FA:	Petroleum
Quantity:	1.00
Units:	G
Recovered:	.00
Resource Affected:	Soil
Oxygenate:	Not reported

393
SSW
1/4-1/2
0.433 mi.
2285 ft.

TANK TEST FAIL TTF
404 ALBEE SQ
BROOKLYN, NY

NY LTANKS **S112810196**
N/A

Relative:
Higher

Actual:
47 ft.

LTANKS:

Name:	TANK TEST FAIL TTF
Address:	404 ALBEE SQ
City,State,Zip:	BROOKLYN, NY
Spill Number/Closed Date:	1214526 / 2015-08-21
Facility ID:	1214526
Site ID:	477771
Spill Date:	2013-01-11
Spill Cause:	Tank Test Failure
Spill Source:	Commercial/Industrial
Spill Class:	D3
Cleanup Ceased:	Not reported
SWIS:	2401
Investigator:	RMOMAR
Referred To:	Not reported
Reported to Dept:	2013-01-11
CID:	Not reported
Water Affected:	Not reported
Spill Notifier:	Other
Last Inspection:	Not reported
Recommended Penalty:	False
Meets Standard:	False
UST Involvement:	False
Remediation Phase:	0
Date Entered In Computer:	2013-01-11
Spill Record Last Update:	2015-08-21
Spiller Name:	Not reported
Spiller Company:	UNKNOWN
Spiller Address:	Not reported
Spiller County:	999
Spiller Contact:	CHRIS QUINTANA
Spiller Phone:	(347) 397-8298
Spiller Extention:	Not reported
DEC Region:	2
DER Facility ID:	433076
DEC Memo:	"8/04/2015: Rashad Spill transferred from Sangesland to Rashad as per RSE. As per NYC building records 404 Albee Square has alternate addresses of 404-404 Albee Square and 404-404 Gold Street. According to PBS#2-611063, there was a 5,000 gallon #6 fuel oil AST which has been closed-removed as of 1/23/2013, no other spill record was found. As stated in tank testing report the dry portion of tank failed isolation test as well as the wet portion of tank. Contact as per tank test failure results - Derrick 917-559-4337 DEC Possibly Requires: 1. Test results and possible investigation for piping (fill vent supply/return) 2. Investigation of possible spill related to tank testing results and failure of AST. 3. Clarification of fuel oil type of former AST #2 or #6. 8/05/2015: Rashad Email sent to Chris Quintana: After reviewing the failed tank test report for spill# 1214526 at 404 Albee Square, I would like to request the following information: Test results for supply/return and fill/vent piping. Fuel type that was stored in tank. According to spill report is was #2 fuel oil and according to PBS registration it was #6 fuel oil. Property owner s name and phone number for our requirement letter, if

TANK TEST FAIL TTF (Continued) **S112810196**

any and records.Thank you and feel free to call me at 718-482-6752 or email me to discuss. As per Vought if no response to email received a formal letter will be sent to the owner requiring the same information. Response by Chris: Hello in response to the request for information about this property I can offer the following. I performed a tank test as a sub-contractor of S&J Fuel Oil Co. in Brooklyn which resulted in a failure. As a result of that test, I called in the failure and had no further interaction with S&J Fuel on this matter or anyone else. I assumed the were going to fix the problem and have me re-test but they never called me back in. If I can offer anything else please let me know. You can reach me on my cell at any time 347-397-8298. If I recall correctly this was a 2 oil system at the time of the test. 8/06/2015: Rashad Replied to Chris' email: Thank you for your help would you happen to have a contact (name, number & email) at S&J Fuel that would be able to help me with this case? 8/20/2015: Rashad Emailed Chris & SJ Fuel: I spoke with Jeff and we would like to know which parts failed the wet leak and which parts failed the dry leak referred to in the tank test report. If we know this information it may save the property owner (NYC HPD) a costly investigation. Note I have copied S&J Fuel above in case they have any additional information. Andrew from SJ Fuel called and reported the tank was removed and that there was no contamination. He will be emailing the documents he has. Chris emailed: The test performed on this tank was a full system test indicating two types of leaks. On the Mic a dry(hiss) was heard and a slight bubble. This tank was wrapped in concrete and no definitive cause of leak could be determined under my scope of testing. The failure was called in and no further work was performed by my company. SJ fuel emailed back with document, it was uploaded to D2 and indicated gas free certificate, and certificate of affidavit which insicates tank and all line removal (vent/fill/supply/return). Called Derek 917-559-4337 from spill report and PBS registration he indicated all piping was above ground and no contamination was found. Case can be prepared for closure as per Vought 8/21/2015: Rashad Uploaded closure report to D2. Email sent to Chris, Support@sjfuelco.com, and mpianelli@sjfuelco.com: We reviewed the data and attached is a standardized letter closing spill case#1214526 for 404 Albee Square, Brooklyn NY. The original letter was mailed to the current owner NYC HPD. "

Remarks: "Tank test failure"

All Materials:

Site ID:	477771
Operable Unit ID:	1227570
Operable Unit:	01
Material ID:	2224991
Material Code:	0001A
Material Name:	#2 fuel oil
Case No.:	Not reported
Material FA:	Petroleum
Quantity:	Not reported
Units:	Not reported
Recovered:	Not reported
Resource Affected:	Not reported
Oxygenate:	Not reported

394
NNW
1/4-1/2
0.435 mi.
2295 ft.

CON-ED FARRAGUT SUBSTATION PCB SPILL
89 JOHN STREET
BROOKLYN, NY 11201

SEMS **1023674629**
RCRA-LQG **NYR000007120**
PRP
FINDS
ECHO

Relative:
Lower

Actual:
12 ft.

SEMS:

Site ID:	0202891
EPA ID:	NYR000007120
Name:	CON-ED FARRAGUT SUBSTATION PCB SPILL
Address:	89 JOHN STREET
Address 2:	Not reported
City,State,Zip:	BROOKLYN, NY 11201-1130
Cong District:	08
FIPS Code:	36047
Latitude:	+40.704390
Longitude:	-73.984950
FF:	N
NPL:	Not on the NPL
Non NPL Status:	Removal Only Site (No Site Assessment Work Needed)

SEMS Detail:

Region:	02
Site ID:	0202891
EPA ID:	NYR000007120
Site Name:	CON-ED FARRAGUT SUBSTATION PCB SPILL
NPL:	N
FF:	N
OU:	00
Action Code:	PJ
Action Name:	RP EM REM
SEQ:	1
Start Date:	2017-05-07 05:00:00
Finish Date:	2017-07-14 05:00:00
Qual:	Not reported
Current Action Lead:	EPA Ovrsght

RCRA Listings:

Date Form Received by Agency:	20230130
Handler Name:	Con Edison - Farragut Substation
Handler Address:	89 JOHN ST
Handler City,State,Zip:	BROOKLYN, NY 11201-1130
EPA ID:	NYR000007120
Contact Name:	ALEXANDER PIZZANO
Contact Address:	IRVING PLACE 15TH FL NE
Contact City,State,Zip:	NEW YORK, NY 10003
Contact Telephone:	212-460-4005
Contact Fax:	Not reported
Contact Email:	PIZZANOA@CONED.COM
Contact Title:	ASSOCIATE SCIENTIST
EPA Region:	02
Land Type:	Private
Federal Waste Generator Description:	Large Quantity Generator
Non-Notifier:	Not reported
Biennial Report Cycle:	2022
Accessibility:	Not reported
Active Site Indicator:	Handler Activities
State District Owner:	Ny

CON-ED FARRAGUT SUBSTATION PCB SPILL (Continued) **1023674629**

State District:	NYSDEC R2
Mailing Address:	IRVING PLACE 15TH FL NE
Mailing City,State,Zip:	NEW YORK, NY 10003
Owner Name:	Consolidated Edison Company Of Ny Inc
Owner Type:	Private
Operator Name:	Consolidated Edison Company Of Ny Inc
Operator Type:	Private
Short-Term Generator Activity:	No
Importer Activity:	No
Mixed Waste Generator:	No
Transporter Activity:	No
Transfer Facility Activity:	No
Recycler Activity with Storage:	No
Small Quantity On-Site Burner Exemption:	No
Smelting Melting and Refining Furnace Exemption:	No
Underground Injection Control:	No
Off-Site Waste Receipt:	No
Universal Waste Indicator:	No
Universal Waste Destination Facility:	No
Federal Universal Waste:	No
Active Site State-Reg Handler:	---
Federal Facility Indicator:	Not reported
Hazardous Secondary Material Indicator:	N
Sub-Part K Indicator:	Not reported
2018 GPRA Permit Baseline:	Not on the Baseline
2018 GPRA Renewals Baseline:	Not on the Baseline
202 GPRA Corrective Action Baseline:	No
Subject to Corrective Action Universe:	No
Non-TSDFs Where RCRA CA has Been Imposed Universe:	No
Corrective Action Priority Ranking:	No NCAPS ranking
Environmental Control Indicator:	No
Institutional Control Indicator:	No
Human Exposure Controls Indicator:	N/A
Groundwater Controls Indicator:	N/A
Significant Non-Complier Universe:	No
Unaddressed Significant Non-Complier Universe:	No
Addressed Significant Non-Complier Universe:	No
Significant Non-Complier With a Compliance Schedule Universe:	No
Financial Assurance Required:	Not reported
Handler Date of Last Change:	20230130
Recognized Trader-Importer:	No
Recognized Trader-Exporter:	No
Importer of Spent Lead Acid Batteries:	No
Exporter of Spent Lead Acid Batteries:	No
Recycler Activity Without Storage:	No
Manifest Broker:	No
Sub-Part P Indicator:	No

Biennial: List of Years
Year: 2019

Click Here for Biennial Reporting System Data:
Year: 2017

Click Here for Biennial Reporting System Data:
Year: 2005

CON-ED FARRAGUT SUBSTATION PCB SPILL (Continued) **1023674629**

Click Here for Biennial Reporting System Data:
Year: 2003

Click Here for Biennial Reporting System Data:
Year: 2001

Click Here for Biennial Reporting System Data:

Hazardous Waste Summary:

Waste Code: D001
Waste Description: Ignitable Waste

Waste Code: D002
Waste Description: Corrosive Waste

Waste Code: D006
Waste Description: Cadmium

Waste Code: D007
Waste Description: Chromium

Waste Code: D008
Waste Description: Lead

Waste Code: D010
Waste Description: Selenium

Waste Code: D018
Waste Description: Benzene

Waste Code: D040
Waste Description: Trichlorethylene

Waste Code: F001
Waste Description: The Following Spent Halogenated Solvents Used In Degreasing: Tetrachloroethylene, Trichlorethylene, Methylene Chloride, 1,1,1-Trichloroethane, Carbon Tetrachloride And Chlorinated Fluorocarbons; All Spent Solvent Mixtures/Blends Used In Degreasing Containing, Before Use, A Total Of Ten Percent Or More (By Volume) Of One Or More Of The Above Halogenated Solvents Or Those Solvents Listed In F002, F004, And F005; And Still Bottoms From The Recovery Of These Spent Solvents And Spent Solvent Mixtures.

Waste Code: F002
Waste Description: The Following Spent Halogenated Solvents: Tetrachloroethylene, Methylene Chloride, Trichloroethylene, 1,1,1-Trichloroethane, Chlorobenzene, 1,1,2-Trichloro-1,2,2-Trifluoroethane, Ortho-Dichlorobenzene, Trichlorofluoromethane, And 1,1,2, Trichloroethane; All Spent Solvent Mixtures/Blends Containing, Before Use, A Total Of Ten Percent Or More (By Volume) Of One Or More Of The Above Halogenated Solvents Or Those Solvents Listed In F001, F004, And F005; And Still Bottoms From The Recovery Of These Spent Solvents And Spent Solvent Mixtures.

Handler - Owner Operator:

CON-ED FARRAGUT SUBSTATION PCB SPILL (Continued) **1023674629**

Owner/Operator Indicator:	Owner
Owner/Operator Name: CON EDISON CO OF NY INC	
Legal Status:	Private
Date Became Current:	Not reported
Date Ended Current:	Not reported
Owner/Operator Address:	4 IRVING PL
Owner/Operator City,State,Zip:	NEW YORK, NY 10003
Owner/Operator Telephone:	212-460-4833
Owner/Operator Telephone Ext:	Not reported
Owner/Operator Fax:	Not reported
Owner/Operator Email:	Not reported

Owner/Operator Indicator:	Operator
Owner/Operator Name: CONSOLIDATED EDISON COMPANY OF NY, INC.	
Legal Status:	Private
Date Became Current:	19650101
Date Ended Current:	Not reported
Owner/Operator Address:	4 IRVING PLACE
Owner/Operator City,State,Zip:	NEW YORK, NY 10003
Owner/Operator Telephone:	Not reported
Owner/Operator Telephone Ext:	Not reported
Owner/Operator Fax:	Not reported
Owner/Operator Email:	Not reported

Owner/Operator Indicator:	Owner
Owner/Operator Name: CONSOLIDATED EDISON COMPANY OF NY, INC.	
Legal Status:	Private
Date Became Current:	19650101
Date Ended Current:	Not reported
Owner/Operator Address:	4 IRVING PLACE
Owner/Operator City,State,Zip:	NEW YORK, NY 10003
Owner/Operator Telephone:	Not reported
Owner/Operator Telephone Ext:	Not reported
Owner/Operator Fax:	Not reported
Owner/Operator Email:	Not reported

Owner/Operator Indicator:	Operator
Owner/Operator Name: CONSOLIDATED EDISON COMPANY OF NY, INC.	
Legal Status:	Private
Date Became Current:	20060101
Date Ended Current:	Not reported
Owner/Operator Address:	4 IRVING PLACE
Owner/Operator City,State,Zip:	NEW YORK, NY 10003
Owner/Operator Telephone:	212-460-2757
Owner/Operator Telephone Ext:	Not reported
Owner/Operator Fax:	Not reported
Owner/Operator Email:	Not reported

Owner/Operator Indicator:	Owner
Owner/Operator Name: CONSOLIDATED EDISON COMPANY OF NY INC	
Legal Status:	Private
Date Became Current:	20060101
Date Ended Current:	Not reported
Owner/Operator Address:	4 IRVING PLACE
Owner/Operator City,State,Zip:	NEW YORK, NY 10003
Owner/Operator Telephone:	Not reported
Owner/Operator Telephone Ext:	Not reported

CON-ED FARRAGUT SUBSTATION PCB SPILL (Continued) **1023674629**

Owner/Operator Fax: Not reported
Owner/Operator Email: Not reported

Owner/Operator Indicator: Owner
Owner/Operator Name: CONSOLIDATED EDISON COMPANY OF NY INC
Legal Status: Private
Date Became Current: 20060101
Date Ended Current: Not reported
Owner/Operator Address: 4 IRVING PLACE
Owner/Operator City,State,Zip: NEW YORK, NY 10003
Owner/Operator Telephone: Not reported
Owner/Operator Telephone Ext: Not reported
Owner/Operator Fax: Not reported
Owner/Operator Email: Not reported

Owner/Operator Indicator: Operator
Owner/Operator Name: CONSOLIDATED EDISON COMPANY OF NY INC
Legal Status: Private
Date Became Current: 20060101
Date Ended Current: Not reported
Owner/Operator Address: 4 IRVING PLACE
Owner/Operator City,State,Zip: NEW YORK, NY 10003
Owner/Operator Telephone: Not reported
Owner/Operator Telephone Ext: Not reported
Owner/Operator Fax: Not reported
Owner/Operator Email: Not reported

Owner/Operator Indicator: Operator
Owner/Operator Name: CONSOLIDATED EDISON COMPANY OF NY, INC.
Legal Status: Private
Date Became Current: 19650101
Date Ended Current: Not reported
Owner/Operator Address: 4 IRVING PLACE
Owner/Operator City,State,Zip: NEW YORK, NY 10003
Owner/Operator Telephone: Not reported
Owner/Operator Telephone Ext: Not reported
Owner/Operator Fax: Not reported
Owner/Operator Email: Not reported

Owner/Operator Indicator: Operator
Owner/Operator Name: CONSOLIDATED EDISON COMPANY OF NY, INC.
Legal Status: Private
Date Became Current: 19650101
Date Ended Current: Not reported
Owner/Operator Address: 4 IRVING PLACE
Owner/Operator City,State,Zip: NEW YORK, NY 10003
Owner/Operator Telephone: Not reported
Owner/Operator Telephone Ext: Not reported
Owner/Operator Fax: Not reported
Owner/Operator Email: Not reported

Owner/Operator Indicator: Owner
Owner/Operator Name: CONSOLIDATED EDISON COMPANY OF NY, INC.
Legal Status: Private
Date Became Current: 20060101
Date Ended Current: Not reported
Owner/Operator Address: 4 IRVING PLACE

CON-ED FARRAGUT SUBSTATION PCB SPILL (Continued) **1023674629**

Owner/Operator City,State,Zip: NEW YORK, NY 10003
Owner/Operator Telephone: 212-460-2757
Owner/Operator Telephone Ext: Not reported
Owner/Operator Fax: Not reported
Owner/Operator Email: Not reported

Owner/Operator Indicator: Operator
Owner/Operator Name: CONSOLIDATED EDISON COMPANY OF NY INC
Legal Status: Private
Date Became Current: 20060101
Date Ended Current: Not reported
Owner/Operator Address: 4 IRVING PLACE
Owner/Operator City,State,Zip: NEW YORK, NY 10003
Owner/Operator Telephone: Not reported
Owner/Operator Telephone Ext: Not reported
Owner/Operator Fax: Not reported
Owner/Operator Email: Not reported

Owner/Operator Indicator: Owner
Owner/Operator Name: CONSOLIDATED EDISON COMPANY OF NY, INC.
Legal Status: Private
Date Became Current: 19650101
Date Ended Current: Not reported
Owner/Operator Address: 4 IRVING PLACE
Owner/Operator City,State,Zip: NEW YORK, NY 10003
Owner/Operator Telephone: Not reported
Owner/Operator Telephone Ext: Not reported
Owner/Operator Fax: Not reported
Owner/Operator Email: Not reported

Owner/Operator Indicator: Owner
Owner/Operator Name: CONSOLIDATED EDISON COMPANY OF NY, INC.
Legal Status: Private
Date Became Current: 19650101
Date Ended Current: Not reported
Owner/Operator Address: 4 IRVING PLACE
Owner/Operator City,State,Zip: NEW YORK, NY 10003
Owner/Operator Telephone: Not reported
Owner/Operator Telephone Ext: Not reported
Owner/Operator Fax: Not reported
Owner/Operator Email: Not reported

Historic Generators:
Receive Date: 20180410
Handler Name: CON EDISON - FARRAGUT SUBSTATION
Federal Waste Generator Description: Small Quantity Generator
State District Owner: Ny
Large Quantity Handler of Universal Waste: No
Recognized Trader Importer: No
Recognized Trader Exporter: No
Spent Lead Acid Battery Importer: No
Spent Lead Acid Battery Exporter: No
Current Record: No
Non Storage Recycler Activity: No
Electronic Manifest Broker: No

Receive Date: 20200303

CON-ED FARRAGUT SUBSTATION PCB SPILL (Continued) **1023674629**

Handler Name: CON EDISON - FARRAGUT SUBSTATION
Federal Waste Generator Description: Large Quantity Generator
State District Owner: Ny
Large Quantity Handler of Universal Waste: No
Recognized Trader Importer: No
Recognized Trader Exporter: No
Spent Lead Acid Battery Importer: No
Spent Lead Acid Battery Exporter: No
Current Record: No
Non Storage Recycler Activity: No
Electronic Manifest Broker: No

Receive Date: 20230130
Handler Name: CON EDISON - FARRAGUT SUBSTATION
Federal Waste Generator Description: Large Quantity Generator
State District Owner: Ny
Large Quantity Handler of Universal Waste: No
Recognized Trader Importer: No
Recognized Trader Exporter: No
Spent Lead Acid Battery Importer: No
Spent Lead Acid Battery Exporter: No
Current Record: Yes
Non Storage Recycler Activity: No
Electronic Manifest Broker: No

Receive Date: 19990721
Handler Name: CON ED - FARRAGUT SUBSTATION
Federal Waste Generator Description: Large Quantity Generator
State District Owner: Ny
Large Quantity Handler of Universal Waste: No
Recognized Trader Importer: No
Recognized Trader Exporter: No
Spent Lead Acid Battery Importer: No
Spent Lead Acid Battery Exporter: No
Current Record: No
Non Storage Recycler Activity: Not reported
Electronic Manifest Broker: Not reported

Receive Date: 20060220
Handler Name: CON EDISON - FARRAGUT SUBSTATION
Federal Waste Generator Description: Large Quantity Generator
State District Owner: Not reported
Large Quantity Handler of Universal Waste: No
Recognized Trader Importer: No
Recognized Trader Exporter: No
Spent Lead Acid Battery Importer: No
Spent Lead Acid Battery Exporter: No
Current Record: No
Non Storage Recycler Activity: Not reported
Electronic Manifest Broker: Not reported

Receive Date: 20070101
Handler Name: CON EDISON - FARRAGUT SUBSTATION
Federal Waste Generator Description: Large Quantity Generator
State District Owner: Ny
Large Quantity Handler of Universal Waste: No
Recognized Trader Importer: No

CON-ED FARRAGUT SUBSTATION PCB SPILL (Continued) **1023674629**

Recognized Trader Exporter: No
Spent Lead Acid Battery Importer: No
Spent Lead Acid Battery Exporter: No
Current Record: No
Non Storage Recycler Activity: Not reported
Electronic Manifest Broker: Not reported

Receive Date: 19950623
Handler Name: CON ED - FARRAGUT SUBSTATION
Federal Waste Generator Description: Small Quantity Generator
State District Owner: Ny
Large Quantity Handler of Universal Waste: No
Recognized Trader Importer: No
Recognized Trader Exporter: No
Spent Lead Acid Battery Importer: No
Spent Lead Acid Battery Exporter: No
Current Record: No
Non Storage Recycler Activity: Not reported
Electronic Manifest Broker: Not reported

Receive Date: 19980226
Handler Name: CON ED-FARRAGUT SUBSTATION
Federal Waste Generator Description: Large Quantity Generator
State District Owner: Ny
Large Quantity Handler of Universal Waste: No
Recognized Trader Importer: No
Recognized Trader Exporter: No
Spent Lead Acid Battery Importer: No
Spent Lead Acid Battery Exporter: No
Current Record: No
Non Storage Recycler Activity: Not reported
Electronic Manifest Broker: Not reported

Receive Date: 20020531
Handler Name: CON EDISION - FARRAGUT
Federal Waste Generator Description: Large Quantity Generator
State District Owner: Ny
Large Quantity Handler of Universal Waste: No
Recognized Trader Importer: No
Recognized Trader Exporter: No
Spent Lead Acid Battery Importer: No
Spent Lead Acid Battery Exporter: No
Current Record: No
Non Storage Recycler Activity: Not reported
Electronic Manifest Broker: Not reported

Receive Date: 20040225
Handler Name: CON EDISON - FARRAGUT
Federal Waste Generator Description: Large Quantity Generator
State District Owner: Not reported
Large Quantity Handler of Universal Waste: No
Recognized Trader Importer: No
Recognized Trader Exporter: No
Spent Lead Acid Battery Importer: No
Spent Lead Acid Battery Exporter: No
Current Record: No
Non Storage Recycler Activity: Not reported

CON-ED FARRAGUT SUBSTATION PCB SPILL (Continued) **1023674629**

Electronic Manifest Broker: Not reported

Receive Date: 20060221
Handler Name: CON EDISON - FARRAGUT SUBSTATION
Federal Waste Generator Description: Large Quantity Generator
State District Owner: Not reported
Large Quantity Handler of Universal Waste: No
Recognized Trader Importer: No
Recognized Trader Exporter: No
Spent Lead Acid Battery Importer: No
Spent Lead Acid Battery Exporter: No
Current Record: No
Non Storage Recycler Activity: Not reported
Electronic Manifest Broker: Not reported

List of NAICS Codes and Descriptions:
NAICS Code: 2211
NAICS Description: ELECTRIC POWER GENERATION, TRANSMISSION AND DISTRIBUTION

NAICS Code: 221122
NAICS Description: ELECTRIC POWER DISTRIBUTION

Has the Facility Received Notices of Violations:
Found Violation: No
Agency Which Determined Violation: Not reported
Violation Short Description: Not reported
Date Violation was Determined: Not reported
Actual Return to Compliance Date: Not reported
Return to Compliance Qualifier: Not reported
Violation Responsible Agency: Not reported
Scheduled Compliance Date: Not reported
Enforcement Identifier: Not reported
Date of Enforcement Action: Not reported
Enforcement Responsible Agency: Not reported
Enforcement Docket Number: Not reported
Enforcement Attorney: Not reported
Corrective Action Component: Not reported
Appeal Initiated Date: Not reported
Appeal Resolution Date: Not reported
Disposition Status Date: Not reported
Disposition Status: Not reported
Disposition Status Description: Not reported
Consent/Final Order Sequence Number: Not reported
Consent/Final Order Respondent Name: Not reported
Consent/Final Order Lead Agency: Not reported
Enforcement Type: Not reported
Enforcement Responsible Person: Not reported
Enforcement Responsible Sub-Organization: Not reported
SEP Sequence Number: Not reported
SEP Expenditure Amount: Not reported
SEP Scheduled Completion Date: Not reported
SEP Actual Date: Not reported
SEP Defaulted Date: Not reported
SEP Type: Not reported
SEP Type Description: Not reported
Proposed Amount: Not reported

CON-ED FARRAGUT SUBSTATION PCB SPILL (Continued) **1023674629**

Final Monetary Amount: Not reported
Paid Amount: Not reported
Final Count: Not reported
Final Amount: Not reported

Found Violation: No
Agency Which Determined Violation: Not reported
Violation Short Description: Not reported
Date Violation was Determined: Not reported
Actual Return to Compliance Date: Not reported
Return to Compliance Qualifier: Not reported
Violation Responsible Agency: Not reported
Scheduled Compliance Date: Not reported
Enforcement Identifier: Not reported
Date of Enforcement Action: Not reported
Enforcement Responsible Agency: Not reported
Enforcement Docket Number: Not reported
Enforcement Attorney: Not reported
Corrective Action Component: Not reported
Appeal Initiated Date: Not reported
Appeal Resolution Date: Not reported
Disposition Status Date: Not reported
Disposition Status: Not reported
Disposition Status Description: Not reported
Consent/Final Order Sequence Number: Not reported
Consent/Final Order Respondent Name: Not reported
Consent/Final Order Lead Agency: Not reported
Enforcement Type: Not reported
Enforcement Responsible Person: Not reported
Enforcement Responsible Sub-Organization: Not reported
SEP Sequence Number: Not reported
SEP Expenditure Amount: Not reported
SEP Scheduled Completion Date: Not reported
SEP Actual Date: Not reported
SEP Defaulted Date: Not reported
SEP Type: Not reported
SEP Type Description: Not reported
Proposed Amount: Not reported
Final Monetary Amount: Not reported
Paid Amount: Not reported
Final Count: Not reported
Final Amount: Not reported

Found Violation: No
Agency Which Determined Violation: Not reported
Violation Short Description: Not reported
Date Violation was Determined: Not reported
Actual Return to Compliance Date: Not reported
Return to Compliance Qualifier: Not reported
Violation Responsible Agency: Not reported
Scheduled Compliance Date: Not reported
Enforcement Identifier: Not reported
Date of Enforcement Action: Not reported
Enforcement Responsible Agency: Not reported
Enforcement Docket Number: Not reported
Enforcement Attorney: Not reported
Corrective Action Component: Not reported

CON-ED FARRAGUT SUBSTATION PCB SPILL (Continued) **1023674629**

Appeal Initiated Date:	Not reported
Appeal Resolution Date:	Not reported
Disposition Status Date:	Not reported
Disposition Status:	Not reported
Disposition Status Description:	Not reported
Consent/Final Order Sequence Number:	Not reported
Consent/Final Order Respondent Name:	Not reported
Consent/Final Order Lead Agency:	Not reported
Enforcement Type:	Not reported
Enforcement Responsible Person:	Not reported
Enforcement Responsible Sub-Organization:	Not reported
SEP Sequence Number:	Not reported
SEP Expenditure Amount:	Not reported
SEP Scheduled Completion Date:	Not reported
SEP Actual Date:	Not reported
SEP Defaulted Date:	Not reported
SEP Type:	Not reported
SEP Type Description:	Not reported
Proposed Amount:	Not reported
Final Monetary Amount:	Not reported
Paid Amount:	Not reported
Final Count:	Not reported
Final Amount:	Not reported

Found Violation:	No
Agency Which Determined Violation:	Not reported
Violation Short Description:	Not reported
Date Violation was Determined:	Not reported
Actual Return to Compliance Date:	Not reported
Return to Compliance Qualifier:	Not reported
Violation Responsible Agency:	Not reported
Scheduled Compliance Date:	Not reported
Enforcement Identifier:	Not reported
Date of Enforcement Action:	Not reported
Enforcement Responsible Agency:	Not reported
Enforcement Docket Number:	Not reported
Enforcement Attorney:	Not reported
Corrective Action Component:	Not reported
Appeal Initiated Date:	Not reported
Appeal Resolution Date:	Not reported
Disposition Status Date:	Not reported
Disposition Status:	Not reported
Disposition Status Description:	Not reported
Consent/Final Order Sequence Number:	Not reported
Consent/Final Order Respondent Name:	Not reported
Consent/Final Order Lead Agency:	Not reported
Enforcement Type:	Not reported
Enforcement Responsible Person:	Not reported
Enforcement Responsible Sub-Organization:	Not reported
SEP Sequence Number:	Not reported
SEP Expenditure Amount:	Not reported
SEP Scheduled Completion Date:	Not reported
SEP Actual Date:	Not reported
SEP Defaulted Date:	Not reported
SEP Type:	Not reported
SEP Type Description:	Not reported
Proposed Amount:	Not reported

CON-ED FARRAGUT SUBSTATION PCB SPILL (Continued) **1023674629**

Final Monetary Amount: Not reported
Paid Amount: Not reported
Final Count: Not reported
Final Amount: Not reported

Found Violation: No
Agency Which Determined Violation: Not reported
Violation Short Description: Not reported
Date Violation was Determined: Not reported
Actual Return to Compliance Date: Not reported
Return to Compliance Qualifier: Not reported
Violation Responsible Agency: Not reported
Scheduled Compliance Date: Not reported
Enforcement Identifier: Not reported
Date of Enforcement Action: Not reported
Enforcement Responsible Agency: Not reported
Enforcement Docket Number: Not reported
Enforcement Attorney: Not reported
Corrective Action Component: Not reported
Appeal Initiated Date: Not reported
Appeal Resolution Date: Not reported
Disposition Status Date: Not reported
Disposition Status: Not reported
Disposition Status Description: Not reported
Consent/Final Order Sequence Number: Not reported
Consent/Final Order Respondent Name: Not reported
Consent/Final Order Lead Agency: Not reported
Enforcement Type: Not reported
Enforcement Responsible Person: Not reported
Enforcement Responsible Sub-Organization: Not reported
SEP Sequence Number: Not reported
SEP Expenditure Amount: Not reported
SEP Scheduled Completion Date: Not reported
SEP Actual Date: Not reported
SEP Defaulted Date: Not reported
SEP Type: Not reported
SEP Type Description: Not reported
Proposed Amount: Not reported
Final Monetary Amount: Not reported
Paid Amount: Not reported
Final Count: Not reported
Final Amount: Not reported

Evaluation Action Summary:
Evaluation Date: 20110211
Evaluation Responsible Agency: State
Found Violation: No
Evaluation Type Description: COMPLIANCE EVALUATION INSPECTION ON-SITE
Evaluation Responsible Person Identifier: NYACY
Evaluation Responsible Sub-Organization: R2
Actual Return to Compliance Date: Not reported
Scheduled Compliance Date: Not reported
Date of Request: Not reported
Date Response Received: Not reported
Request Agency: Not reported
Former Citation: Not reported

CON-ED FARRAGUT SUBSTATION PCB SPILL (Continued) **1023674629**

Evaluation Date:	20180517
Evaluation Responsible Agency:	State
Found Violation:	No
Evaluation Type Description:	COMPLIANCE EVALUATION INSPECTION ON-SITE
Evaluation Responsible Person Identifier:	NYCMK
Evaluation Responsible Sub-Organization:	R2
Actual Return to Compliance Date:	Not reported
Scheduled Compliance Date:	Not reported
Date of Request:	Not reported
Date Response Received:	Not reported
Request Agency:	Not reported
Former Citation:	Not reported

Evaluation Date:	20020801
Evaluation Responsible Agency:	State
Found Violation:	No
Evaluation Type Description:	COMPLIANCE EVALUATION INSPECTION ON-SITE
Evaluation Responsible Person Identifier:	NYHHN
Evaluation Responsible Sub-Organization:	R2
Actual Return to Compliance Date:	Not reported
Scheduled Compliance Date:	Not reported
Date of Request:	Not reported
Date Response Received:	Not reported
Request Agency:	Not reported
Former Citation:	Not reported

Evaluation Date:	19981022
Evaluation Responsible Agency:	EPA
Found Violation:	No
Evaluation Type Description:	COMPLIANCE EVALUATION INSPECTION ON-SITE
Evaluation Responsible Person Identifier:	R2MD
Evaluation Responsible Sub-Organization:	RCB
Actual Return to Compliance Date:	Not reported
Scheduled Compliance Date:	Not reported
Date of Request:	Not reported
Date Response Received:	Not reported
Request Agency:	Not reported
Former Citation:	Not reported

Evaluation Date:	20040915
Evaluation Responsible Agency:	State
Found Violation:	No
Evaluation Type Description:	COMPLIANCE EVALUATION INSPECTION ON-SITE
Evaluation Responsible Person Identifier:	NYYWG
Evaluation Responsible Sub-Organization:	R2
Actual Return to Compliance Date:	Not reported
Scheduled Compliance Date:	Not reported
Date of Request:	Not reported
Date Response Received:	Not reported
Request Agency:	Not reported
Former Citation:	Not reported

PRP:
PRP Name: CONSOLIDATED EDISON CO OF NEW YORK

FINDS:

CON-ED FARRAGUT SUBSTATION PCB SPILL (Continued) **1023674629**

Registry ID: 110070135189

Click Here for FRS Facility Detail Report:

Environmental Interest/Information System:
SUPERFUND (NON-NPL)

Click this hyperlink while viewing on your computer to access additional FINDS: detail in the EDR Site Report.

ECHO:

Envid:	1023674629
Registry ID:	110070135189
DFR URL:	http://echo.epa.gov/detailed-facility-report?fid=110070135189
Name:	CON-ED FARRAGUT SUBSTATION PCB SPILL
Address:	89 JOHN STREET
City,State,Zip:	BROOKLYN, NY 11201

AQ395 **CON EDISON - HUDSON AVE STATION** **NY MOSF UST** **S102638241**
North **1 HUDSON AVE** **NY AST** **N/A**
1/4-1/2 **BROOKLYN, NY 11201** **NY CBS AST**
0.438 mi. **NY MOSF AST**
2311 ft. **Site 1 of 6 in cluster AQ** **NY TANKS**
NY AIRS

Relative:
Lower

Actual:
17 ft.

MOSF UST:

Id/Status:	2-1360 / ACTIVE FACILITY
SWIS Code:	61
Facility Town:	NEW YORK CITY
Contact Phone:	(718) 834-3820
Emergency Contact:	CENTRAL INFORMATION GROUP
Emergency Telephone:	(212) 580-6763
CBS Number:	2-000064
SPDES Num:	0-005151
Total Tanks:	11
Total Capacity:	11524634
Avg Throughput:	117357
License Stat:	1
Facility Type:	MANUFACTURING
Prod Xfer Options:	AC
Expiration Date:	03/31/2003
Applic Rcvd:	03/12/2001
Operator:	WILTON CEDENO
Owner Name:	CONSOLIDATED EDISON COMPANY OF N.Y., INC.
Owner Address:	4 IRVING PLACE, ROOM 826
Owner City,St,Zip:	NEW YORK, NY 10003-
Owner Telephone:	(212) 460-3968
Owner Type:	Corporate/Commercial
Owner Status:	1
Owner Mark:	First Owner
Mail To Name:	CONSOLIDATED EDISON COMPANY OF N.Y., INC.
Mail To Address:	4 IRVING PLACE, ROOM 826
Mail To Address 2:	Not reported
Mail City,St,Zip:	NEW YORK, NY 10003-
Mail To Contact:	JANET R. FOX:DIR.-COMPL & INDU
Mail To Telephone:	(212) 460-3968
Legal Agent Name:	OFFICE OF THE SECRETARY OF THE COMPANY
Legal Agent Address:	4 IRVING PLACE, ROOM 1618-S
Legal Agent City,St,Zip:	NEW YORK, NY 10003-

CON EDISON - HUDSON AVE STATION (Continued) **S102638241**

Date Filed:	09/84
Latitude:	40|42|20
Longitude:	73|59|00
Tank ID:	FO6-1
Tank Location:	UNDERGROUND
Install Date:	12/56
Capacity (Gal):	2769807
Product:	NOS 5 OR 6 FUEL OIL
Tank Status:	Closed-Removed
Tank Type:	Steel/carbon steel
Tank Internal:	None
Tank External:	Impressed Current
Pipe Location:	Aboveground
Pipe Type:	STEEL/IRON
Pipe Internal:	None
Pipe External:	None
Second Contain:	Diking
Leak Detection:	None
Overfill Protection:	23
Dispenser:	Suction
Test Date:	12/94
Date Closed:	Not reported
Status of Data:	Complete
Inspected Date:	03/26/1997
Inspector Initials:	AS
Inspector Status:	Not reported
Pipe Flag:	True
License Issued:	04/01/2001
Vessel Id:	Not reported
Renew Flag:	True
Renew Date:	11/27/2000
Federal Id No:	Not reported
COI Date:	/ /

Tank ID:	FO6-2
Tank Location:	UNDERGROUND
Install Date:	12/56
Capacity (Gal):	2764432
Product:	NOS 5 OR 6 FUEL OIL
Tank Status:	Closed-Removed
Tank Type:	Steel/carbon steel
Tank Internal:	None
Tank External:	Impressed Current
Pipe Location:	Aboveground
Pipe Type:	STEEL/IRON
Pipe Internal:	None
Pipe External:	None
Second Contain:	Diking
Leak Detection:	None
Overfill Protection:	23
Dispenser:	Suction
Test Date:	12/98
Date Closed:	Not reported
Status of Data:	Complete
Inspected Date:	03/26/1997

CON EDISON - HUDSON AVE STATION (Continued) **S102638241**

Inspector Initials: AS
Inspector Status: Not reported
Pipe Flag: True
License Issued: 04/01/2001
Vessel Id: Not reported
Renew Flag: True
Renew Date: 11/27/2000
Federal Id No: Not reported
COI Date: / /

Tank ID: FO6-3
Tank Location: UNDERGROUND
Install Date: 12/56
Capacity (Gal): 2771447
Product: NOS 5 OR 6 FUEL OIL
Tank Status: Closed-Removed
Tank Type: Steel/carbon steel
Tank Internal: None
Tank External: Impressed Current
Pipe Location: Aboveground
Pipe Type: STEEL/IRON
Pipe Internal: None
Pipe External: None
Second Contain: Diking
Leak Detection: None
Overfill Protection: 23
Dispenser: Suction
Test Date: Not reported
Date Closed: Not reported
Status of Data: Complete
Inspected Date: 03/26/1997
Inspector Initials: AS
Inspector Status: Not reported
Pipe Flag: True
License Issued: 04/01/2001
Vessel Id: Not reported
Renew Flag: True
Renew Date: 11/27/2000
Federal Id No: Not reported
COI Date: / /

Tank ID: FO6-4
Tank Location: UNDERGROUND
Install Date: 12/56
Capacity (Gal): 2779214
Product: NOS 5 OR 6 FUEL OIL
Tank Status: Closed-Removed
Tank Type: Steel/carbon steel
Tank Internal: None
Tank External: Impressed Current
Pipe Location: Aboveground
Pipe Type: STEEL/IRON
Pipe Internal: None
Pipe External: None
Second Contain: Diking

CON EDISON - HUDSON AVE STATION (Continued) **S102638241**

Leak Detection:	None
Overfill Protection:	23
Dispenser:	Suction
Test Date:	02/97
Date Closed:	Not reported
Status of Data:	Complete
Inspected Date:	03/26/1997
Inspector Initials:	AS
Inspector Status:	Not reported
Pipe Flag:	True
License Issued:	04/01/2001
Vessel Id:	Not reported
Renew Flag:	True
Renew Date:	11/27/2000
Federal Id No:	Not reported
COI Date:	/ /

Tank ID:	GT1-6
Tank Location:	UNDERGROUND
Install Date:	12/68
Capacity (Gal):	300
Product:	KEROSENE
Tank Status:	Closed-Removed
Tank Type:	Steel/carbon steel
Tank Internal:	None
Tank External:	None
Pipe Location:	Underground
Pipe Type:	STEEL/IRON
Pipe Internal:	None
Pipe External:	None
Second Contain:	None
Leak Detection:	None
Overfill Protection:	None
Dispenser:	0
Test Date:	Not reported
Date Closed:	10/96
Status of Data:	Complete
Inspected Date:	03/26/1997
Inspector Initials:	AS
Inspector Status:	Not reported
Pipe Flag:	True
License Issued:	04/01/2001
Vessel Id:	Not reported
Renew Flag:	True
Renew Date:	11/27/2000
Federal Id No:	Not reported
COI Date:	/ /

Tank ID:	GT1-6
Tank Location:	UNDERGROUND
Install Date:	10/96
Capacity (Gal):	300
Product:	EMPTY
Tank Status:	Closed-Removed
Tank Type:	Steel/carbon steel

CON EDISON - HUDSON AVE STATION (Continued) **S102638241**

Tank Internal:	None
Tank External:	None
Pipe Location:	Underground
Pipe Type:	STEEL/IRON
Pipe Internal:	None
Pipe External:	None
Second Contain:	None
Leak Detection:	None
Overfill Protection:	None
Dispenser:	Not reported
Test Date:	09/97
Date Closed:	10/98
Status of Data:	Minor Errors
Inspected Date:	03/26/1997
Inspector Initials:	AS
Inspector Status:	Not reported
Pipe Flag:	True
License Issued:	04/01/2001
Vessel Id:	Not reported
Renew Flag:	True
Renew Date:	11/27/2000
Federal Id No:	Not reported
COI Date:	/ /

Tank ID:	GT3-7
Tank Location:	UNDERGROUND
Install Date:	12/70
Capacity (Gal):	300
Product:	UNKNOWN
Tank Status:	Closed-Removed
Tank Type:	Steel/carbon steel
Tank Internal:	None
Tank External:	None
Pipe Location:	Underground
Pipe Type:	STEEL/IRON
Pipe Internal:	None
Pipe External:	None
Second Contain:	None
Leak Detection:	None
Overfill Protection:	None
Dispenser:	0
Test Date:	09/97
Date Closed:	10/98
Status of Data:	Complete
Inspected Date:	03/26/1997
Inspector Initials:	AS
Inspector Status:	Not reported
Pipe Flag:	True
License Issued:	04/01/2001
Vessel Id:	Not reported
Renew Flag:	True
Renew Date:	11/27/2000
Federal Id No:	Not reported
COI Date:	/ /

CON EDISON - HUDSON AVE STATION (Continued) **S102638241**

Tank ID:	GT3-9
Tank Location:	UNDERGROUND, VAULTED, WITH ACCESS
Install Date:	10/98
Capacity (Gal):	268
Product:	UNKNOWN
Tank Status:	Closed-Removed
Tank Type:	Fiberglass coated steel
Tank Internal:	None
Tank External:	40
Pipe Location:	Aboveground
Pipe Type:	STEEL/IRON
Pipe Internal:	None
Pipe External:	10
Second Contain:	21
Leak Detection:	10
Overfill Protection:	20
Dispenser:	Not reported
Test Date:	Not reported
Date Closed:	Not reported
Status of Data:	Minor Errors
Inspected Date:	03/26/1997
Inspector Initials:	AS
Inspector Status:	Not reported
Pipe Flag:	True
License Issued:	04/01/2001
Vessel Id:	Not reported
Renew Flag:	True
Renew Date:	11/27/2000
Federal Id No:	Not reported
COI Date:	/ /

Tank ID:	GT4-10
Tank Location:	UNDERGROUND, VAULTED, WITH ACCESS
Install Date:	10/98
Capacity (Gal):	268
Product:	UNKNOWN
Tank Status:	Closed-Removed
Tank Type:	Fiberglass coated steel
Tank Internal:	None
Tank External:	40
Pipe Location:	Aboveground
Pipe Type:	STEEL/IRON
Pipe Internal:	None
Pipe External:	10
Second Contain:	21
Leak Detection:	10
Overfill Protection:	20
Dispenser:	Not reported
Test Date:	Not reported
Date Closed:	Not reported
Status of Data:	Minor Errors
Inspected Date:	03/26/1997
Inspector Initials:	AS
Inspector Status:	Not reported
Pipe Flag:	True
License Issued:	04/01/2001

CON EDISON - HUDSON AVE STATION (Continued) **S102638241**

Vessel Id:	Not reported
Renew Flag:	True
Renew Date:	11/27/2000
Federal Id No:	Not reported
COI Date:	/ /

Tank ID:	GT4-8
Tank Location:	UNDERGROUND
Install Date:	12/70
Capacity (Gal):	300
Product:	UNKNOWN
Tank Status:	Closed-Removed
Tank Type:	Steel/carbon steel
Tank Internal:	None
Tank External:	None
Pipe Location:	Underground
Pipe Type:	STEEL/IRON
Pipe Internal:	None
Pipe External:	None
Second Contain:	None
Leak Detection:	None
Overfill Protection:	None
Dispenser:	0
Test Date:	09/97
Date Closed:	10/98
Status of Data:	Complete
Inspected Date:	03/26/1997
Inspector Initials:	AS
Inspector Status:	Not reported
Pipe Flag:	True
License Issued:	04/01/2001
Vessel Id:	Not reported
Renew Flag:	True
Renew Date:	11/27/2000
Federal Id No:	Not reported
COI Date:	/ /

Tank ID:	HGSPIPELINE
Tank Location:	Not reported
Install Date:	00/00
Capacity (Gal):	230000
Product:	EMPTY
Tank Status:	Closed-Removed
Tank Type:	Not reported
Tank Internal:	Not reported
Tank External:	Not reported
Pipe Location:	Aboveground/Underground Combination
Pipe Type:	STEEL/IRON
Pipe Internal:	None
Pipe External:	Impressed Current
Second Contain:	None
Leak Detection:	Other
Overfill Protection:	Not reported
Dispenser:	Not reported
Test Date:	Not reported

CON EDISON - HUDSON AVE STATION (Continued) **S102638241**

Date Closed:	Not reported
Status of Data:	Major Errors
Inspected Date:	03/26/1997
Inspector Initials:	AS
Inspector Status:	Not reported
Pipe Flag:	True
License Issued:	04/01/2001
Vessel Id:	Not reported
Renew Flag:	True
Renew Date:	11/27/2000
Federal Id No:	Not reported
COI Date:	/ /

AST:

Name:	HUDSON AVENUE GENERATING STATION
Address:	1-11 HUDSON AVENUE
City,State,Zip:	BROOKLYN, NY 11201
Region:	STATE
DEC Region:	2
Site Status:	Unregulated/Closed
Facility Id:	2-000064
Program Type:	CBS
UTM X:	586087.31271
UTM Y:	4506583.02872
Expiration Date:	N/A
Site Type:	Utility (Other than Municipal)

Tank Info:

Tank Number:	FOAM-01
Tank Id:	192115
Tank Location:	Aboveground - on saddles, legs, racks, etc.... Tank bottom is elevated above grade or tank pad, allowing visual inspection.
Tank Type:	Steel/Carbon Steel/Iron
Tank Status:	Tank Converted to Non-Regulated Use
Pipe Model:	Not reported
Install Date:	09/01/1970
Capacity Gallons:	265
Tightness Test Method:	NN
Date Test:	Not reported
Next Test Date:	Not reported
Date Tank Closed:	12/01/1999
Register:	True
Modified By:	MJGRIFFI
Last Modified:	05/09/2022
Material Name:	Not reported

Tank Number:	SA13
Tank Id:	184335
Tank Location:	Aboveground - contact with soil.... Tank bottom rests on soil, allowing no visual inspection.
Tank Type:	Steel/Carbon Steel/Iron
Tank Status:	Closed - In Place
Pipe Model:	Not reported
Install Date:	12/01/1981
Capacity Gallons:	3500

CON EDISON - HUDSON AVE STATION (Continued) **S102638241**

Tightness Test Method: NN
Date Test: Not reported
Next Test Date: Not reported
Date Tank Closed: 04/01/1998
Register: True
Modified By: MJGRIFFI
Last Modified: 05/09/2022
Material Name: Not reported

Tank Number: SA14
Tank Id: 184336
Tank Location: Aboveground - contact with soil.... Tank bottom rests on soil, allowing no visual inspection.
Tank Type: Steel/Carbon Steel/Iron
Tank Status: Closed - In Place
Pipe Model: Not reported
Install Date: 12/01/1981
Capacity Gallons: 3500
Tightness Test Method: NN
Date Test: Not reported
Next Test Date: Not reported
Date Tank Closed: 04/01/1998
Register: True
Modified By: MJGRIFFI
Last Modified: 05/09/2022
Material Name: Not reported

Tank Number: SA15
Tank Id: 184337
Tank Location: Aboveground - contact with soil.... Tank bottom rests on soil, allowing no visual inspection.
Tank Type: Steel/Carbon Steel/Iron
Tank Status: Closed - In Place
Pipe Model: Not reported
Install Date: 12/01/1976
Capacity Gallons: 1000
Tightness Test Method: NN
Date Test: Not reported
Next Test Date: Not reported
Date Tank Closed: Not reported
Register: True
Modified By: MJGRIFFI
Last Modified: 05/09/2022
Material Name: Not reported

Tank Number: SA16
Tank Id: 184338
Tank Location: Aboveground - contact with soil.... Tank bottom rests on soil, allowing no visual inspection.
Tank Type: Steel/Carbon Steel/Iron
Tank Status: Closed - In Place
Pipe Model: Not reported
Install Date: 12/01/1976
Capacity Gallons: 1000

CON EDISON - HUDSON AVE STATION (Continued) **S102638241**

Tightness Test Method: NN
Date Test: Not reported
Next Test Date: Not reported
Date Tank Closed: Not reported
Register: True
Modified By: MJGRIFFI
Last Modified: 05/09/2022
Material Name: Not reported

Tank Number: SA17
Tank Id: 184339
Tank Location: Aboveground - contact with soil.... Tank bottom rests on soil, allowing no visual inspection.
Tank Type: Steel/Carbon Steel/Iron
Tank Status: Closed - In Place
Pipe Model: Not reported
Install Date: 06/01/1989
Capacity Gallons: 2000
Tightness Test Method: NN
Date Test: Not reported
Next Test Date: Not reported
Date Tank Closed: 04/01/1998
Register: True
Modified By: MJGRIFFI
Last Modified: 05/09/2022
Material Name: Not reported

Tank Number: SH17
Tank Id: 184340
Tank Location: Aboveground - contact with soil.... Tank bottom rests on soil, allowing no visual inspection.
Tank Type: Steel/Carbon Steel/Iron
Tank Status: Closed - In Place
Pipe Model: Not reported
Install Date: 12/01/1981
Capacity Gallons: 5000
Tightness Test Method: NN
Date Test: Not reported
Next Test Date: Not reported
Date Tank Closed: 04/01/1998
Register: True
Modified By: MJGRIFFI
Last Modified: 05/09/2022
Material Name: Not reported

Tank Number: SH18
Tank Id: 184341
Tank Location: Aboveground - contact with soil.... Tank bottom rests on soil, allowing no visual inspection.
Tank Type: Steel/Carbon Steel/Iron
Tank Status: Closed - In Place
Pipe Model: Not reported
Install Date: 12/01/1981
Capacity Gallons: 5000

CON EDISON - HUDSON AVE STATION (Continued) **S102638241**

Tightness Test Method:	NN
Date Test:	Not reported
Next Test Date:	Not reported
Date Tank Closed:	04/01/1998
Register:	True
Modified By:	MJGRIFFI
Last Modified:	05/09/2022
Material Name:	Not reported

Tank Number:	SH19
Tank Id:	184342
Tank Location:	Aboveground - on saddles, legs, racks, etc.... Tank bottom is elevated above grade or tank pad, allowing visual inspection.
Tank Type:	Steel/Carbon Steel/Iron
Tank Status:	Closed - Removed
Pipe Model:	Not reported
Install Date:	12/01/1951
Capacity Gallons:	500
Tightness Test Method:	NN
Date Test:	Not reported
Next Test Date:	Not reported
Date Tank Closed:	04/01/1998
Register:	True
Modified By:	MJGRIFFI
Last Modified:	05/09/2022
Material Name:	Not reported

Tank Number:	SH20
Tank Id:	184343
Tank Location:	Aboveground - contact with soil.... Tank bottom rests on soil, allowing no visual inspection.
Tank Type:	Steel/Carbon Steel/Iron
Tank Status:	Closed - In Place
Pipe Model:	Not reported
Install Date:	12/01/1976
Capacity Gallons:	500
Tightness Test Method:	NN
Date Test:	Not reported
Next Test Date:	Not reported
Date Tank Closed:	Not reported
Register:	True
Modified By:	MJGRIFFI
Last Modified:	05/09/2022
Material Name:	Not reported

Tank Number:	SH21
Tank Id:	184344
Tank Location:	Aboveground - contact with soil.... Tank bottom rests on soil, allowing no visual inspection.
Tank Type:	Steel/Carbon Steel/Iron
Tank Status:	Closed - In Place
Pipe Model:	Not reported
Install Date:	12/01/1976
Capacity Gallons:	500

CON EDISON - HUDSON AVE STATION (Continued) **S102638241**

Tightness Test Method: NN
Date Test: Not reported
Next Test Date: Not reported
Date Tank Closed: Not reported
Register: True
Modified By: MJGRIFFI
Last Modified: 05/09/2022
Material Name: Not reported

Tank Number: SH22
Tank Id: 189138
Tank Location: Aboveground - contact with soil.... Tank bottom rests on soil, allowing no visual inspection.
Tank Type: Steel/Carbon Steel/Iron
Tank Status: Closed - In Place
Pipe Model: Not reported
Install Date: 12/01/1964
Capacity Gallons: 2000
Tightness Test Method: NN
Date Test: Not reported
Next Test Date: Not reported
Date Tank Closed: 02/01/1991
Register: True
Modified By: MJGRIFFI
Last Modified: 05/09/2022
Material Name: Not reported

Tank Number: SH23
Tank Id: 184345
Tank Location: Aboveground - contact with soil.... Tank bottom rests on soil, allowing no visual inspection.
Tank Type: Steel/Carbon Steel/Iron
Tank Status: Closed - In Place
Pipe Model: Not reported
Install Date: 06/01/1989
Capacity Gallons: 2000
Tightness Test Method: NN
Date Test: Not reported
Next Test Date: Not reported
Date Tank Closed: 04/01/1998
Register: True
Modified By: MJGRIFFI
Last Modified: 05/09/2022
Material Name: Not reported

Tank Number: SH24
Tank Id: 188944
Tank Location: Aboveground - on saddles, legs, racks, etc.... Tank bottom is elevated above grade or tank pad, allowing visual inspection.
Tank Type: Steel/Carbon Steel/Iron
Tank Status: Closed - In Place
Pipe Model: Not reported
Install Date: 01/01/1964
Capacity Gallons: 2000

CON EDISON - HUDSON AVE STATION (Continued) **S102638241**

Tightness Test Method:	NN
Date Test:	Not reported
Next Test Date:	Not reported
Date Tank Closed:	04/01/1998
Register:	True
Modified By:	MJGRIFFI
Last Modified:	05/09/2022
Material Name:	Not reported

Tank Number:	SH25
Tank Id:	191928
Tank Location:	Aboveground - contact with soil.... Tank bottom rests on soil, allowing no visual inspection.
Tank Type:	Steel/Carbon Steel/Iron
Tank Status:	Closed - In Place
Pipe Model:	Not reported
Install Date:	12/01/1951
Capacity Gallons:	200
Tightness Test Method:	NN
Date Test:	Not reported
Next Test Date:	Not reported
Date Tank Closed:	04/01/1998
Register:	True
Modified By:	MJGRIFFI
Last Modified:	05/09/2022
Material Name:	Not reported

CBS AST:

CBS Number:	2-000064
ICS Number:	2-126052
PBS Number:	Not reported
MOSF Number:	2-1360
SPDES Number:	0-005151
Facility Status:	IN SERVICE
Facility Type:	E
Telephone:	(718) 834-3820
Facility Town:	NEW YORK CITY
Region:	STATE
Expiration Date:	06/15/2001
Total Capacity of All Active Tanks(gal):	0
Operator:	SAUMIL SHUKLA
Emergency Contact:	CENTRAL INFORMATION GROUP
Emergency Phone:	(212) 580-6763
Owner Name:	CONSOLIDATED EDISON CO. OF NY, INC.
Owner Address:	4 IRVING PLACE
Owner City,St,Zip:	NEW YORK, NY 10003
Owner Telephone:	(212) 460-4928
Owner Type:	Corporate/Commercial
Owner Sub Type:	Not reported
Mail Name:	CONSOLIDATED EDISON CO. OF NY, INC.
Mail Contact Addr:	4 IRVING PLACE, ROOM 306S
Mail Contact Addr2:	Not reported
Mail Contact Contact:	JANET R. FOX, DIRECTOR-COMPLIA
Mail Contact City,St,Zip:	NEW YORK, NY 10003
Mail Phone:	(212) 460-3968

CON EDISON - HUDSON AVE STATION (Continued) **S102638241**

Tank Id:	SH18
CAS Number:	1310732
Federal ID:	Not reported
Tank Status:	0
Install Date:	12/81
Tank Closed:	04/98
Capacity (Gal):	5000
Chemical:	Sodium hydroxide
Tank Location:	Indoors, Aboveground
Tank Type:	Steel/carbon steel
Total Tanks:	0
Tank Secret:	False
Tank Secondary Containment:	Vault
Tank Error Status:	No Missing Data
Date Entered:	06/15/1989
Certified Date:	06/04/1999
Substance:	Single Hazardous Substance on DEC List
Internal Protection:	None
External Protection:	Painted/Asphalt Coating
Pipe Location:	Aboveground
Pipe Type:	Steel/Iron
Pipe Internal:	None
Pipe External:	Painted/Asphalt Coating
Pipe Flag:	Painted/Asphalt Coating
Leak Detection:	None
Overfill Protection:	Product Level Gauge
Haz Percent:	50
Last Test:	Not reported
Due Date:	Not reported
SWIS Code:	6101
Lat/Long:	40|42|20 / 73|59|00
Is Updated:	False
Renew Date:	03/01/93
Is It There:	False
Delinquent:	False
Date Expired:	06/15/95
Owner Mark:	1
Certificate Needs to be Printed:	40|42|20 / 73|59|00
Fiscal Amt for Registration Fee Correct:	40|42|20 / 73|59|00
Renewal Has Been Printed for Facility:	40|42|20 / 73|59|00
Pre-Printed Renewal App Last Printed:	40|42|20 / 73|59|00

Tank Id:	SH17
CAS Number:	1310732
Federal ID:	Not reported
Tank Status:	0
Install Date:	12/81
Tank Closed:	04/98
Capacity (Gal):	5000
Chemical:	Sodium hydroxide
Tank Location:	Indoors, Aboveground
Tank Type:	Steel/carbon steel
Total Tanks:	0
Tank Secret:	False
Tank Secondary Containment:	Vault
Tank Error Status:	No Missing Data

CON EDISON - HUDSON AVE STATION (Continued) **S102638241**

Date Entered:	06/15/1989
Certified Date:	06/04/1999
Substance:	Single Hazardous Substance on DEC List
Internal Protection:	None
External Protection:	Painted/Asphalt Coating
Pipe Location:	Aboveground
Pipe Type:	Steel/Iron
Pipe Internal:	None
Pipe External:	Painted/Asphalt Coating
Pipe Flag:	Painted/Asphalt Coating
Leak Detection:	None
Overfill Protection:	Product Level Gauge
Haz Percent:	50
Last Test:	Not reported
Due Date:	Not reported
SWIS Code:	6101
Lat/Long:	40|42|20 / 73|59|00
Is Updated:	False
Renew Date:	03/01/93
Is It There:	False
Delinquent:	False
Date Expired:	06/15/95
Owner Mark:	1
Certificate Needs to be Printed:	40|42|20 / 73|59|00
Fiscal Amt for Registration Fee Correct:	40|42|20 / 73|59|00
Renewal Has Been Printed for Facility:	40|42|20 / 73|59|00
Pre-Printed Renewal App Last Printed:	40|42|20 / 73|59|00

Tank Id:	SA14
CAS Number:	7664939
Federal ID:	Not reported
Tank Status:	0
Install Date:	12/81
Tank Closed:	04/98
Capacity (Gal):	3500
Chemical:	Sulfuric acid
Tank Location:	Indoors, Aboveground
Tank Type:	Steel/carbon steel
Total Tanks:	0
Tank Secret:	False
Tank Secondary Containment:	Vault
Tank Error Status:	No Missing Data
Date Entered:	06/15/1989
Certified Date:	06/04/1999
Substance:	Single Hazardous Substance on DEC List
Internal Protection:	None
External Protection:	Painted/Asphalt Coating
Pipe Location:	Aboveground
Pipe Type:	Steel/Iron
Pipe Internal:	None
Pipe External:	Painted/Asphalt Coating
Pipe Flag:	Painted/Asphalt Coating
Leak Detection:	None
Overfill Protection:	Product Level Gauge
Haz Percent:	93
Last Test:	Not reported

CON EDISON - HUDSON AVE STATION (Continued) **S102638241**

Due Date:	Not reported
SWIS Code:	6101
Lat/Long:	40|42|20 / 73|59|00
Is Updated:	False
Renew Date:	03/01/93
Is It There:	False
Delinquent:	False
Date Expired:	06/15/95
Owner Mark:	1
Certificate Needs to be Printed:	40|42|20 / 73|59|00
Fiscal Amt for Registration Fee Correct:	40|42|20 / 73|59|00
Renewal Has Been Printed for Facility:	40|42|20 / 73|59|00
Pre-Printed Renewal App Last Printed:	40|42|20 / 73|59|00

Tank Id:	SA13
CAS Number:	7664939
Federal ID:	Not reported
Tank Status:	0
Install Date:	12/81
Tank Closed:	04/98
Capacity (Gal):	3500
Chemical:	Sulfuric acid
Tank Location:	Indoors, Aboveground
Tank Type:	Steel/carbon steel
Total Tanks:	0
Tank Secret:	False
Tank Secondary Containment:	Vault
Tank Error Status:	No Missing Data
Date Entered:	06/15/1989
Certified Date:	06/04/1999
Substance:	Single Hazardous Substance on DEC List
Internal Protection:	None
External Protection:	Painted/Asphalt Coating
Pipe Location:	Aboveground
Pipe Type:	Steel/Iron
Pipe Internal:	None
Pipe External:	Painted/Asphalt Coating
Pipe Flag:	Painted/Asphalt Coating
Leak Detection:	None
Overfill Protection:	Product Level Gauge
Haz Percent:	93
Last Test:	Not reported
Due Date:	Not reported
SWIS Code:	6101
Lat/Long:	40|42|20 / 73|59|00
Is Updated:	False
Renew Date:	03/01/93
Is It There:	False
Delinquent:	False
Date Expired:	06/15/95
Owner Mark:	1
Certificate Needs to be Printed:	40|42|20 / 73|59|00
Fiscal Amt for Registration Fee Correct:	40|42|20 / 73|59|00
Renewal Has Been Printed for Facility:	40|42|20 / 73|59|00
Pre-Printed Renewal App Last Printed:	40|42|20 / 73|59|00

CON EDISON - HUDSON AVE STATION (Continued) **S102638241**

Tank Id:	SA16
CAS Number:	8014957
Federal ID:	Not reported
Tank Status:	0
Install Date:	12/76
Tank Closed:	Not reported
Capacity (Gal):	1000
Chemical:	Sulfuric acid
Tank Location:	Indoors, Aboveground
Tank Type:	Steel/carbon steel
Total Tanks:	0
Tank Secret:	False
Tank Secondary Containment:	Vault
Tank Error Status:	No Missing Data
Date Entered:	06/15/1989
Certified Date:	06/04/1999
Substance:	Single Hazardous Substance on DEC List
Internal Protection:	None
External Protection:	Painted/Asphalt Coating
Pipe Location:	Aboveground
Pipe Type:	Steel/Iron
Pipe Internal:	None
Pipe External:	Painted/Asphalt Coating
Pipe Flag:	Painted/Asphalt Coating
Leak Detection:	None
Overfill Protection:	Product Level Gauge
Haz Percent:	93
Last Test:	Not reported
Due Date:	Not reported
SWIS Code:	6101
Lat/Long:	40|42|20 / 73|59|00
Is Updated:	False
Renew Date:	03/01/93
Is It There:	False
Delinquent:	False
Date Expired:	06/15/95
Owner Mark:	1
Certificate Needs to be Printed:	40|42|20 / 73|59|00
Fiscal Amt for Registration Fee Correct:	40|42|20 / 73|59|00
Renewal Has Been Printed for Facility:	40|42|20 / 73|59|00
Pre-Printed Renewal App Last Printed:	40|42|20 / 73|59|00

Tank Id:	SH21
CAS Number:	1310732
Federal ID:	Not reported
Tank Status:	0
Install Date:	12/76
Tank Closed:	Not reported
Capacity (Gal):	500
Chemical:	Sodium hydroxide
Tank Location:	Indoors, Aboveground
Tank Type:	Steel/carbon steel
Total Tanks:	0
Tank Secret:	False
Tank Secondary Containment:	Vault
Tank Error Status:	2

CON EDISON - HUDSON AVE STATION (Continued) **S102638241**

Date Entered:	06/15/1989
Certified Date:	06/04/1999
Substance:	Not reported
Internal Protection:	Not reported
External Protection:	Not reported
Pipe Location:	Not reported
Pipe Type:	Steel/Iron
Pipe Internal:	Not reported
Pipe External:	Not reported
Pipe Flag:	False
Leak Detection:	Not reported
Overfill Protection:	Not reported
Haz Percent:	0
Last Test:	Not reported
Due Date:	Not reported
SWIS Code:	6101
Lat/Long:	40|42|20 / 73|59|00
Is Updated:	False
Renew Date:	03/01/93
Is It There:	False
Delinquent:	False
Date Expired:	06/15/95
Owner Mark:	1
Certificate Needs to be Printed:	40|42|20 / 73|59|00
Fiscal Amt for Registration Fee Correct:	40|42|20 / 73|59|00
Renewal Has Been Printed for Facility:	40|42|20 / 73|59|00
Pre-Printed Renewal App Last Printed:	40|42|20 / 73|59|00

Tank Id:	SH20
CAS Number:	1310732
Federal ID:	Not reported
Tank Status:	0
Install Date:	12/76
Tank Closed:	Not reported
Capacity (Gal):	500
Chemical:	Sodium hydroxide
Tank Location:	Indoors, Aboveground
Tank Type:	Steel/carbon steel
Total Tanks:	0
Tank Secret:	False
Tank Secondary Containment:	Vault
Tank Error Status:	2
Date Entered:	06/15/1989
Certified Date:	06/04/1999
Substance:	Not reported
Internal Protection:	Not reported
External Protection:	Not reported
Pipe Location:	Not reported
Pipe Type:	Steel/Iron
Pipe Internal:	Not reported
Pipe External:	Not reported
Pipe Flag:	False
Leak Detection:	Not reported
Overfill Protection:	Not reported
Haz Percent:	0
Last Test:	Not reported

CON EDISON - HUDSON AVE STATION (Continued) **S102638241**

Due Date:	Not reported
SWIS Code:	6101
Lat/Long:	40|42|20 / 73|59|00
Is Updated:	False
Renew Date:	03/01/93
Is It There:	False
Delinquent:	False
Date Expired:	06/15/95
Owner Mark:	1
Certificate Needs to be Printed:	40|42|20 / 73|59|00
Fiscal Amt for Registration Fee Correct:	40|42|20 / 73|59|00
Renewal Has Been Printed for Facility:	40|42|20 / 73|59|00
Pre-Printed Renewal App Last Printed:	40|42|20 / 73|59|00

Tank Id:	SA15
CAS Number:	8014957
Federal ID:	Not reported
Tank Status:	0
Install Date:	12/76
Tank Closed:	Not reported
Capacity (Gal):	1000
Chemical:	Sulfuric acid
Tank Location:	Indoors, Aboveground
Tank Type:	Steel/carbon steel
Total Tanks:	0
Tank Secret:	False
Tank Secondary Containment:	Vault
Tank Error Status:	No Missing Data
Date Entered:	06/15/1989
Certified Date:	06/04/1999
Substance:	Single Hazardous Substance on DEC List
Internal Protection:	None
External Protection:	Painted/Asphalt Coating
Pipe Location:	Aboveground
Pipe Type:	Steel/Iron
Pipe Internal:	None
Pipe External:	Painted/Asphalt Coating
Pipe Flag:	Painted/Asphalt Coating
Leak Detection:	None
Overfill Protection:	Product Level Gauge
Haz Percent:	93
Last Test:	Not reported
Due Date:	Not reported
SWIS Code:	6101
Lat/Long:	40|42|20 / 73|59|00
Is Updated:	False
Renew Date:	03/01/93
Is It There:	False
Delinquent:	False
Date Expired:	06/15/95
Owner Mark:	1
Certificate Needs to be Printed:	40|42|20 / 73|59|00
Fiscal Amt for Registration Fee Correct:	40|42|20 / 73|59|00
Renewal Has Been Printed for Facility:	40|42|20 / 73|59|00
Pre-Printed Renewal App Last Printed:	40|42|20 / 73|59|00

CON EDISON - HUDSON AVE STATION (Continued) **S102638241**

Tank Id:	SH22
CAS Number:	1310732
Federal ID:	Not reported
Tank Status:	0
Install Date:	12/64
Tank Closed:	02/91
Capacity (Gal):	2000
Chemical:	Sodium hydroxide
Tank Location:	Indoors, Aboveground
Tank Type:	Steel/carbon steel
Total Tanks:	0
Tank Secret:	False
Tank Secondary Containment:	Vault
Tank Error Status:	2
Date Entered:	06/15/1989
Certified Date:	06/04/1999
Substance:	Not reported
Internal Protection:	Not reported
External Protection:	Not reported
Pipe Location:	Not reported
Pipe Type:	Steel/Iron
Pipe Internal:	Not reported
Pipe External:	Not reported
Pipe Flag:	False
Leak Detection:	Not reported
Overfill Protection:	Not reported
Haz Percent:	0
Last Test:	Not reported
Due Date:	Not reported
SWIS Code:	6101
Lat/Long:	40|42|20 / 73|59|00
Is Updated:	False
Renew Date:	03/01/93
Is It There:	False
Delinquent:	False
Date Expired:	06/15/95
Owner Mark:	1
Certificate Needs to be Printed:	40|42|20 / 73|59|00
Fiscal Amt for Registration Fee Correct:	40|42|20 / 73|59|00
Renewal Has Been Printed for Facility:	40|42|20 / 73|59|00
Pre-Printed Renewal App Last Printed:	40|42|20 / 73|59|00

Tank Id:	SH25
CAS Number:	1310732
Federal ID:	Not reported
Tank Status:	0
Install Date:	12/51
Tank Closed:	04/98
Capacity (Gal):	200
Chemical:	Sodium hydroxide
Tank Location:	Indoors, Aboveground
Tank Type:	Steel/carbon steel
Total Tanks:	0
Tank Secret:	False
Tank Secondary Containment:	None
Tank Error Status:	No Missing Data

CON EDISON - HUDSON AVE STATION (Continued) **S102638241**

Date Entered:	08/01/1996
Certified Date:	06/04/1999
Substance:	Single Hazardous Substance on DEC List
Internal Protection:	None
External Protection:	Painted/Asphalt Coating
Pipe Location:	Aboveground
Pipe Type:	Steel/Iron
Pipe Internal:	None
Pipe External:	Painted/Asphalt Coating
Pipe Flag:	Painted/Asphalt Coating
Leak Detection:	None
Overfill Protection:	None
Haz Percent:	5
Last Test:	Not reported
Due Date:	Not reported
SWIS Code:	6101
Lat/Long:	40|42|20 / 73|59|00
Is Updated:	False
Renew Date:	03/01/93
Is It There:	False
Delinquent:	False
Date Expired:	06/15/95
Owner Mark:	1
Certificate Needs to be Printed:	40|42|20 / 73|59|00
Fiscal Amt for Registration Fee Correct:	40|42|20 / 73|59|00
Renewal Has Been Printed for Facility:	40|42|20 / 73|59|00
Pre-Printed Renewal App Last Printed:	40|42|20 / 73|59|00

Click this hyperlink while viewing on your computer to access
5 additional NY_AST_CBS: record(s) in the EDR Site Report.

MOSF AST:

MOSF Number:	2-1360
SWIS Code:	61
Facility Town:	NEW YORK CITY
Facility Phone:	(718) 834-3820
Emergency Contact Name:	CENTRAL INFORMATION GROUP
Emergency Contact Phone:	(212) 580-6763
Total Tanks:	11
Total Capacity:	11524634
Daily Throughput:	117357
License Status:	1
Facility Type:	MANUFACTURING
Product Transfer Operation:	AC
Facility Status:	IN SERVICE
Operator Name:	WILTON CEDENO
Owner Name:	CONSOLIDATED EDISON COMPANY OF N.Y., INC.
Owner Address:	4 IRVING PLACE, ROOM 826
Owner City,St,Zip:	NEW YORK, NY 10003-
Owner Phone:	(212) 460-3968
Owner Type:	Corporate/Commercial
Owner Status:	1
Owner Mark:	First Owner
Mailing Name:	CONSOLIDATED EDISON COMPANY OF N.Y., INC.
Mailing Address:	4 IRVING PLACE, ROOM 826
Mailing Address 2:	Not reported
Mailing City,St,Zip:	NEW YORK, NY 10003-

CON EDISON - HUDSON AVE STATION (Continued) **S102638241**

Mailing Contact:	JANET R. FOX:DIR.-COMPL & INDU
Mailing Phone:	(212) 460-3968
Legal Agent Name:	OFFICE OF THE SECRETARY OF THE COMPANY
Legal Agent Address:	4 IRVING PLACE, ROOM 1618-S
Legal Agent City,St,Zip:	NEW YORK, NY 10003-
LIC Expires:	03/31/2003

Tank ID:	KER-10
Tank Location:	ABOVEGROUND ON SADDLES LEGS, STILTS, RACK, OR CRADLE
Install Date:	05/00
Product:	UNKNOWN
Tank Type:	Steel/carbon steel
Tank Internal:	None
Tank External:	CATHODIC PROTECTION
Pipe Location:	None
Pipe Type:	Steel/Iron
Pipe Internal:	Epoxy Liner
Pipe External:	None
Secondary Containment:	70
Leak Detection:	10
Overfill Protection:	24
Dispensing Mthd:	Suction
Test Date:	Not reported
Date Closed:	Not reported
Status of Data:	Complete
Capacity (gal):	550
Lat/Long:	40|42|20 / 73|59|00
Federal ID:	Not reported
Inspected Date:	03/26/1997
Inspector:	AS
Renew Date:	11/27/2000
Inspected State:	Not reported
Pipe Flag:	True
Vessel ID:	Not reported
Reserve Flag:	True
Tank Status:	Abandoned/Removed
COI Date:	/ /
Date License Issued:	04/01/2001
Date License Application Received:	03/12/2001
Chemical Bulk Storage Number:	2-000064
Pollution Discharge Elimination System Num:	0-005151
Date Legal Agent Filed with Secretary of State:	09/84

Tank ID:	LUB-13B
Tank Location:	ABOVEGROUND
Install Date:	02/01
Product:	UNKNOWN
Tank Type:	Steel/carbon steel
Tank Internal:	None
Tank External:	00
Pipe Location:	Aboveground
Pipe Type:	Steel/Iron
Pipe Internal:	None
Pipe External:	00
Secondary Containment:	09
Leak Detection:	00

CON EDISON - HUDSON AVE STATION (Continued) **S102638241**

Overfill Protection:	Product Level Gauge
Dispensing Mthd:	Suction
Test Date:	Not reported
Date Closed:	04/98
Status of Data:	Complete
Capacity (gal):	4220
Lat/Long:	40|42|20 / 73|59|00
Federal ID:	Not reported
Inspected Date:	03/26/1997
Inspector:	AS
Renew Date:	11/27/2000
Inspected State:	Not reported
Pipe Flag:	True
Vessel ID:	Not reported
Reserve Flag:	True
Tank Status:	Abandoned/Removed
COI Date:	/ /
Date License Issued:	04/01/2001
Date License Application Received:	03/12/2001
Chemical Bulk Storage Number:	2-000064
Pollution Discharge Elimination System Num:	0-005151
Date Legal Agent Filed with Secretary of State:	09/84

Tank ID:	L-AB&C
Tank Location:	ABOVEGROUND
Install Date:	00/00
Product:	UNKNOWN
Tank Type:	Steel/carbon steel
Tank Internal:	None
Tank External:	NONE
Pipe Location:	Aboveground
Pipe Type:	Steel/Iron
Pipe Internal:	None
Pipe External:	None
Secondary Containment:	None
Leak Detection:	None
Overfill Protection:	None
Dispensing Mthd:	Not reported
Test Date:	Not reported
Date Closed:	00/00
Status of Data:	Minor Errors
Capacity (gal):	3300
Lat/Long:	40|42|20 / 73|59|00
Federal ID:	Not reported
Inspected Date:	03/26/1997
Inspector:	AS
Renew Date:	11/27/2000
Inspected State:	Not reported
Pipe Flag:	True
Vessel ID:	Not reported
Reserve Flag:	True
Tank Status:	Abandoned/Removed
COI Date:	/ /
Date License Issued:	04/01/2001
Date License Application Received:	03/12/2001
Chemical Bulk Storage Number:	2-000064

CON EDISON - HUDSON AVE STATION (Continued) **S102638241**

Pollution Discharge Elimination System Num: 0-005151
Date Legal Agent Filed with Secretary of State: 09/84

Tank ID: LUB-R1
Tank Location: ABOVEGROUND
Install Date: 12/66
Product: UNKNOWN
Tank Type: Steel/carbon steel
Tank Internal: None
Tank External: NONE
Pipe Location: Aboveground
Pipe Type: Steel/Iron
Pipe Internal: None
Pipe External: None
Secondary Containment: None
Leak Detection: None
Overfill Protection: None
Dispensing Mthd: Not reported
Test Date: Not reported
Date Closed: 00/00
Status of Data: Minor Errors
Capacity (gal): 2500
Lat/Long: 40|42|20 / 73|59|00
Federal ID: Not reported
Inspected Date: 03/26/1997
Inspector: AS
Renew Date: 11/27/2000
Inspected State: Not reported
Pipe Flag: True
Vessel ID: Not reported
Reserve Flag: True
Tank Status: Abandoned/Removed
COI Date: / /
Date License Issued: 04/01/2001
Date License Application Received: 03/12/2001
Chemical Bulk Storage Number: 2-000064
Pollution Discharge Elimination System Num: 0-005151
Date Legal Agent Filed with Secretary of State: 09/84

Tank ID: LUB-R2
Tank Location: ABOVEGROUND
Install Date: 12/66
Product: UNKNOWN
Tank Type: Steel/carbon steel
Tank Internal: None
Tank External: NONE
Pipe Location: Aboveground
Pipe Type: Steel/Iron
Pipe Internal: None
Pipe External: None
Secondary Containment: None
Leak Detection: None
Overfill Protection: None
Dispensing Mthd: Not reported
Test Date: Not reported

CON EDISON - HUDSON AVE STATION (Continued) **S102638241**

Date Closed:	00/00
Status of Data:	Minor Errors
Capacity (gal):	2500
Lat/Long:	40|42|20 / 73|59|00
Federal ID:	Not reported
Inspected Date:	03/26/1997
Inspector:	AS
Renew Date:	11/27/2000
Inspected State:	Not reported
Pipe Flag:	True
Vessel ID:	Not reported
Reserve Flag:	True
Tank Status:	Abandoned/Removed
COI Date:	/ /
Date License Issued:	04/01/2001
Date License Application Received:	03/12/2001
Chemical Bulk Storage Number:	2-000064
Pollution Discharge Elimination System Num:	0-005151
Date Legal Agent Filed with Secretary of State:	09/84

Tank ID:	LUB-R3
Tank Location:	ABOVEGROUND
Install Date:	12/66
Product:	UNKNOWN
Tank Type:	Steel/carbon steel
Tank Internal:	None
Tank External:	NONE
Pipe Location:	Aboveground
Pipe Type:	Steel/Iron
Pipe Internal:	None
Pipe External:	None
Secondary Containment:	None
Leak Detection:	None
Overfill Protection:	None
Dispensing Mthd:	Not reported
Test Date:	Not reported
Date Closed:	00/00
Status of Data:	Minor Errors
Capacity (gal):	2500
Lat/Long:	40|42|20 / 73|59|00
Federal ID:	Not reported
Inspected Date:	03/26/1997
Inspector:	AS
Renew Date:	11/27/2000
Inspected State:	Not reported
Pipe Flag:	True
Vessel ID:	Not reported
Reserve Flag:	True
Tank Status:	Abandoned/Removed
COI Date:	/ /
Date License Issued:	04/01/2001
Date License Application Received:	03/12/2001
Chemical Bulk Storage Number:	2-000064
Pollution Discharge Elimination System Num:	0-005151
Date Legal Agent Filed with Secretary of State:	09/84

CON EDISON - HUDSON AVE STATION (Continued) **S102638241**

Tank ID:	LUB-R4
Tank Location:	ABOVEGROUND
Install Date:	12/66
Product:	UNKNOWN
Tank Type:	Steel/carbon steel
Tank Internal:	None
Tank External:	NONE
Pipe Location:	Aboveground
Pipe Type:	Steel/Iron
Pipe Internal:	None
Pipe External:	None
Secondary Containment:	None
Leak Detection:	None
Overfill Protection:	None
Dispensing Mthd:	Not reported
Test Date:	Not reported
Date Closed:	00/00
Status of Data:	Minor Errors
Capacity (gal):	2500
Lat/Long:	40|42|20 / 73|59|00
Federal ID:	Not reported
Inspected Date:	03/26/1997
Inspector:	AS
Renew Date:	11/27/2000
Inspected State:	Not reported
Pipe Flag:	True
Vessel ID:	Not reported
Reserve Flag:	True
Tank Status:	Abandoned/Removed
COI Date:	/ /
Date License Issued:	04/01/2001
Date License Application Received:	03/12/2001
Chemical Bulk Storage Number:	2-000064
Pollution Discharge Elimination System Num:	0-005151
Date Legal Agent Filed with Secretary of State:	09/84

Tank ID:	LUB-R5
Tank Location:	ABOVEGROUND
Install Date:	12/66
Product:	UNKNOWN
Tank Type:	Steel/carbon steel
Tank Internal:	None
Tank External:	NONE
Pipe Location:	Aboveground
Pipe Type:	Steel/Iron
Pipe Internal:	None
Pipe External:	None
Secondary Containment:	None
Leak Detection:	None
Overfill Protection:	None
Dispensing Mthd:	Not reported
Test Date:	Not reported
Date Closed:	00/00
Status of Data:	Minor Errors
Capacity (gal):	2500
Lat/Long:	40|42|20 / 73|59|00

CON EDISON - HUDSON AVE STATION (Continued) **S102638241**

Federal ID:	Not reported
Inspected Date:	03/26/1997
Inspector:	AS
Renew Date:	11/27/2000
Inspected State:	Not reported
Pipe Flag:	True
Vessel ID:	Not reported
Reserve Flag:	True
Tank Status:	Abandoned/Removed
COI Date:	/ /
Date License Issued:	04/01/2001
Date License Application Received:	03/12/2001
Chemical Bulk Storage Number:	2-000064
Pollution Discharge Elimination System Num:	0-005151
Date Legal Agent Filed with Secretary of State:	09/84

Tank ID:	LUB-R6
Tank Location:	ABOVEGROUND
Install Date:	12/66
Product:	UNKNOWN
Tank Type:	Steel/carbon steel
Tank Internal:	None
Tank External:	NONE
Pipe Location:	Aboveground
Pipe Type:	Steel/Iron
Pipe Internal:	None
Pipe External:	None
Secondary Containment:	None
Leak Detection:	None
Overfill Protection:	None
Dispensing Mthd:	Not reported
Test Date:	Not reported
Date Closed:	00/00
Status of Data:	Minor Errors
Capacity (gal):	2500
Lat/Long:	40|42|20 / 73|59|00
Federal ID:	Not reported
Inspected Date:	03/26/1997
Inspector:	AS
Renew Date:	11/27/2000
Inspected State:	Not reported
Pipe Flag:	True
Vessel ID:	Not reported
Reserve Flag:	True
Tank Status:	Abandoned/Removed
COI Date:	/ /
Date License Issued:	04/01/2001
Date License Application Received:	03/12/2001
Chemical Bulk Storage Number:	2-000064
Pollution Discharge Elimination System Num:	0-005151
Date Legal Agent Filed with Secretary of State:	09/84

Tank ID:	LUB-R7
Tank Location:	ABOVEGROUND
Install Date:	12/66

CON EDISON - HUDSON AVE STATION (Continued) **S102638241**

Product:	UNKNOWN
Tank Type:	Steel/carbon steel
Tank Internal:	None
Tank External:	NONE
Pipe Location:	Aboveground
Pipe Type:	Steel/Iron
Pipe Internal:	None
Pipe External:	None
Secondary Containment:	None
Leak Detection:	None
Overfill Protection:	None
Dispensing Mthd:	Not reported
Test Date:	Not reported
Date Closed:	00/00
Status of Data:	Minor Errors
Capacity (gal):	2500
Lat/Long:	40|42|20 / 73|59|00
Federal ID:	Not reported
Inspected Date:	03/26/1997
Inspector:	AS
Renew Date:	11/27/2000
Inspected State:	Not reported
Pipe Flag:	True
Vessel ID:	Not reported
Reserve Flag:	True
Tank Status:	Abandoned/Removed
COI Date:	/ /
Date License Issued:	04/01/2001
Date License Application Received:	03/12/2001
Chemical Bulk Storage Number:	2-000064
Pollution Discharge Elimination System Num:	0-005151
Date Legal Agent Filed with Secretary of State:	09/84

Click this hyperlink while viewing on your computer to access
5 additional NY_AST_MOS: record(s) in the EDR Site Report.

TANKS:

Name:	HUDSON AVENUE GENERATING STATION
Address:	1-11 HUDSON AVENUE
City,State,Zip:	BROOKLYN, NY 11201
Facility Id:	2-613231
Region:	STATE
DEC Region:	2
Site Status:	Active
Program Type:	PBS
Expiration Date:	02/03/2026
UTM X:	Not reported
UTM Y:	Not reported

AIRS:

Name:	CON EDISON - HUDSON AVE STATION
Address:	1-11 HUDSON AVENUE
City,State,Zip:	BROOKLYN, NY
DECID:	2610100042
Process ID:	NAGFP
Latitude:	Not reported

CON EDISON - HUDSON AVE STATION (Continued) **S102638241**

Longitude:	Not reported
FIPS Code:	36047
Auth Type Code:	Not reported
Permit Status:	Not reported
Auth Status Code:	Not reported
Emissions:	0.08109999
Issue date:	Not reported
Expired Date:	Not reported
Emission Unit date:	HA0002
Contamination:	CO
EPA Control Code:	Not reported
Control Eff:	Not reported
Unit:	TON
Permit Status:	Not reported
Auth Status Code:	Not reported
Emissions:	0.01
Issue date:	Not reported
Expired Date:	Not reported
Emission Unit date:	HA0005
Contamination:	91203
EPA Control Code:	Not reported
Control Eff:	Not reported
Unit:	LB
Permit Status:	Not reported
Auth Status Code:	Not reported
Emissions:	0.15999999
Issue date:	Not reported
Expired Date:	Not reported
Emission Unit date:	HA0005
Contamination:	7723140
EPA Control Code:	Not reported
Control Eff:	Not reported
Unit:	LB
Permit Status:	Not reported
Auth Status Code:	Not reported
Emissions:	0.02
Issue date:	Not reported
Expired Date:	Not reported
Emission Unit date:	HA0005
Contamination:	7440473
EPA Control Code:	Not reported
Control Eff:	Not reported
Unit:	LB
Permit Status:	Not reported
Auth Status Code:	Not reported
Emissions:	0.0023
Issue date:	Not reported
Expired Date:	Not reported
Emission Unit date:	HA0005
Contamination:	7440439
EPA Control Code:	Not reported
Control Eff:	Not reported

CON EDISON - HUDSON AVE STATION (Continued) **S102638241**

Unit:	LB
Permit Status:	Not reported
Auth Status Code:	Not reported
Emissions:	0.0002
Issue date:	Not reported
Expired Date:	Not reported
Emission Unit date:	HA0005
Contamination:	7440417
EPA Control Code:	Not reported
Control Eff:	Not reported
Unit:	LB
Permit Status:	Not reported
Auth Status Code:	Not reported
Emissions:	0.01
Issue date:	Not reported
Expired Date:	Not reported
Emission Unit date:	HA0005
Contamination:	7440360
EPA Control Code:	Not reported
Control Eff:	Not reported
Unit:	LB
Permit Status:	Not reported
Auth Status Code:	Not reported
Emissions:	0.0046
Issue date:	Not reported
Expired Date:	Not reported
Emission Unit date:	UFAC01
Contamination:	1330207
EPA Control Code:	Not reported
Control Eff:	Not reported
Unit:	LB
Permit Status:	Not reported
Auth Status Code:	Not reported
Emissions:	0
Issue date:	Not reported
Expired Date:	Not reported
Emission Unit date:	HA0002
Contamination:	207089
EPA Control Code:	Not reported
Control Eff:	Not reported
Unit:	LB
Permit Status:	Not reported
Auth Status Code:	Not reported
Emissions:	0
Issue date:	Not reported
Expired Date:	Not reported
Emission Unit date:	HA0002
Contamination:	205992
EPA Control Code:	Not reported
Control Eff:	Not reported
Unit:	LB

CON EDISON - HUDSON AVE STATION (Continued) **S102638241**

Permit Status:	Not reported
Auth Status Code:	Not reported
Emissions:	2.32999992
Issue date:	Not reported
Expired Date:	Not reported
Emission Unit date:	HA0002
Contamination:	110543
EPA Control Code:	Not reported
Control Eff:	Not reported
Unit:	LB

AIRS Detail:

DECID:	2610100042
Facility Name:	CON EDISON - HUDSON AVE STATION
Auth Type:	ATV
Issue Date:	Not reported
Expiration Date:	Not reported
Year:	Not reported
CAS #:	Not reported
Contaminant:	40 CFR 60 SUBPART IIII - NMHC + NOX
Amount(Lbs/Yr):	Not reported
Issue Date:	Not reported
Expiration Date:	Not reported
Year:	Not reported
CAS #:	Not reported
Contaminant:	CARBON DIOXIDE EQUIVALENTS
Amount(Lbs/Yr):	Not reported
Issue Date:	Not reported
Expiration Date:	Not reported
Year:	Not reported
CAS #:	Not reported
Contaminant:	CARBON MONOXIDE
Amount(Lbs/Yr):	Not reported
Issue Date:	Not reported
Expiration Date:	Not reported
Year:	Not reported
CAS #:	Not reported
Contaminant:	LEAD
Amount(Lbs/Yr):	Not reported
Issue Date:	Not reported
Expiration Date:	Not reported
Year:	Not reported
CAS #:	Not reported
Contaminant:	OXIDES OF NITROGEN
Amount(Lbs/Yr):	Not reported
Issue Date:	Not reported
Expiration Date:	Not reported
Year:	Not reported
CAS #:	Not reported
Contaminant:	VOC
Amount(Lbs/Yr):	Not reported

CON EDISON - HUDSON AVE STATION (Continued) **S102638241**

Issue Date: Not reported
Expiration Date: Not reported
Year: Not reported
CAS #: Not reported
Contaminant: PM 2.5
Amount(Lbs/Yr): Not reported

Issue Date: Not reported
Expiration Date: Not reported
Year: Not reported
CAS #: Not reported
Contaminant: PM-10
Amount(Lbs/Yr): Not reported

Issue Date: Not reported
Expiration Date: Not reported
Year: Not reported
CAS #: Not reported
Contaminant: SULFUR DIOXIDE
Amount(Lbs/Yr): Not reported

Issue Date: Not reported
Expiration Date: Not reported
Year: Not reported
CAS #: Not reported
Contaminant: TOTAL HAP
Amount(Lbs/Yr): Not reported

Issue Date: Not reported
Expiration Date: Not reported
Year: Not reported
CAS #: Not reported
Contaminant: PARTICULATES
Amount(Lbs/Yr): Not reported

Issue Date: Not reported
Expiration Date: Not reported
Year: 2016
CAS #: 000091203
Contaminant: NAPHTHALENE
Amount(Lbs/Yr): 0

Issue Date: Not reported
Expiration Date: Not reported
Year: 2016
CAS #: 007440484
Contaminant: COBALT
Amount(Lbs/Yr): 0

Issue Date: Not reported
Expiration Date: Not reported
Year: 2016
CAS #: 007440382
Contaminant: ARSENIC
Amount(Lbs/Yr): 0

Issue Date: Not reported

CON EDISON - HUDSON AVE STATION (Continued) **S102638241**

Expiration Date: Not reported
Year: 2016
CAS #: 0NY075105
Contaminant: UNSPECIATED PM-10 (EMISSION STATEMENT USE ONLY)
Amount(Lbs/Yr): 996

Issue Date: Not reported
Expiration Date: Not reported
Year: 2016
CAS #: 0NY075025
Contaminant: PM 2.5
Amount(Lbs/Yr): 0

Issue Date: Not reported
Expiration Date: Not reported
Year: 2016
CAS #: 007782492
Contaminant: SELENIUM
Amount(Lbs/Yr): 0

Issue Date: Not reported
Expiration Date: Not reported
Year: 2016
CAS #: 007446095
Contaminant: SULFUR DIOXIDE
Amount(Lbs/Yr): 7

Issue Date: Not reported
Expiration Date: Not reported
Year: 2016
CAS #: 007440622
Contaminant: VANADIUM
Amount(Lbs/Yr): 0

Issue Date: Not reported
Expiration Date: Not reported
Year: 2016
CAS #: 007440417
Contaminant: BERYLLIUM
Amount(Lbs/Yr): 0

Issue Date: Not reported
Expiration Date: Not reported
Year: 2016
CAS #: 007440360
Contaminant: ANTIMONY
Amount(Lbs/Yr): 0

Issue Date: Not reported
Expiration Date: Not reported
Year: 2016
CAS #: 000630080
Contaminant: CARBON MONOXIDE
Amount(Lbs/Yr): 23

Issue Date: Not reported
Expiration Date: Not reported

CON EDISON - HUDSON AVE STATION (Continued) **S102638241**

Year: 2016
CAS #: 000071432
Contaminant: BENZENE
Amount(Lbs/Yr): 0

Issue Date: Not reported
Expiration Date: Not reported
Year: 2016
CAS #: 000050000
Contaminant: FORMALDEHYDE
Amount(Lbs/Yr): 0

Issue Date: Not reported
Expiration Date: Not reported
Year: 2016
CAS #: 000124389
Contaminant: CARBON DIOXIDE
Amount(Lbs/Yr): 2176229

Issue Date: Not reported
Expiration Date: Not reported
Year: 2016
CAS #: 007439954
Contaminant: MAGNESIUM
Amount(Lbs/Yr): 0

Issue Date: Not reported
Expiration Date: Not reported
Year: 2016
CAS #: 000106990
Contaminant: 1,3-BUTADIENE
Amount(Lbs/Yr): 0

Issue Date: Not reported
Expiration Date: Not reported
Year: 2016
CAS #: 007440235
Contaminant: SODIUM
Amount(Lbs/Yr): 0

Issue Date: Not reported
Expiration Date: Not reported
Year: 2016
CAS #: 007440315
Contaminant: TIN
Amount(Lbs/Yr): 0

Issue Date: Not reported
Expiration Date: Not reported
Year: 2016
CAS #: 007429905
Contaminant: ALUMINUM
Amount(Lbs/Yr): 0

Issue Date: Not reported
Expiration Date: Not reported
Year: 2016

CON EDISON - HUDSON AVE STATION (Continued) **S102638241**

CAS #: 007439921
Contaminant: LEAD
Amount(Lbs/Yr): 0

Issue Date: Not reported
Expiration Date: Not reported
Year: 2016
CAS #: 007440702
Contaminant: CALCIUM
Amount(Lbs/Yr): 0

Issue Date: Not reported
Expiration Date: Not reported
Year: 2016
CAS #: 007440428
Contaminant: BORON
Amount(Lbs/Yr): 0

Issue Date: Not reported
Expiration Date: Not reported
Year: 2016
CAS #: 007440508
Contaminant: COPPER
Amount(Lbs/Yr): 0

Issue Date: Not reported
Expiration Date: Not reported
Year: 2016
CAS #: 007440213
Contaminant: SILICON
Amount(Lbs/Yr): 0

Issue Date: Not reported
Expiration Date: Not reported
Year: 2016
CAS #: 000630080
Contaminant: CARBON MONOXIDE
Amount(Lbs/Yr): 778

Issue Date: Not reported
Expiration Date: Not reported
Year: 2016
CAS #: 000218019
Contaminant: CHRYSENE
Amount(Lbs/Yr): 0

Issue Date: Not reported
Expiration Date: Not reported
Year: 2016
CAS #: 007446095
Contaminant: SULFUR DIOXIDE
Amount(Lbs/Yr): 689

Issue Date: Not reported
Expiration Date: Not reported
Year: 2016
CAS #: 007439965

CON EDISON - HUDSON AVE STATION (Continued) **S102638241**

Contaminant: MANGANESE
Amount(Lbs/Yr): 0

Issue Date: Not reported
Expiration Date: Not reported
Year: 2016
CAS #: 007726956
Contaminant: BROMINE
Amount(Lbs/Yr): 0

Issue Date: Not reported
Expiration Date: Not reported
Year: 2016
CAS #: 000206440
Contaminant: FLUORANTHENE
Amount(Lbs/Yr): 0

Issue Date: Not reported
Expiration Date: Not reported
Year: 2016
CAS #: 007439987
Contaminant: MOLYBDENUM
Amount(Lbs/Yr): 0

Issue Date: Not reported
Expiration Date: Not reported
Year: 2016
CAS #: 0NY998100
Contaminant: UNSPECIATED VOC (EMISSION STATEMENT USE ONLY)
Amount(Lbs/Yr): 95

Issue Date: Not reported
Expiration Date: Not reported
Year: 2016
CAS #: 000100414
Contaminant: ETHYLBENZENE
Amount(Lbs/Yr): 0

Issue Date: Not reported
Expiration Date: Not reported
Year: 2016
CAS #: 007440473
Contaminant: CHROMIUM
Amount(Lbs/Yr): 0

Issue Date: Not reported
Expiration Date: Not reported
Year: 2016
CAS #: 0NY998100
Contaminant: UNSPECIATED VOC (EMISSION STATEMENT USE ONLY)
Amount(Lbs/Yr): 9

Issue Date: Not reported
Expiration Date: Not reported
Year: 2016
CAS #: 0NY075025
Contaminant: PM 2.5

CON EDISON - HUDSON AVE STATION (Continued) **S102638241**

Amount(Lbs/Yr): 8

Issue Date: Not reported
Expiration Date: Not reported
Year: 2016
CAS #: 000056553
Contaminant: BENZO(A)ANTHRACENE
Amount(Lbs/Yr): 0

Issue Date: Not reported
Expiration Date: Not reported
Year: 2016
CAS #: 000124389
Contaminant: CARBON DIOXIDE
Amount(Lbs/Yr): 564160

Issue Date: Not reported
Expiration Date: Not reported
Year: 2016
CAS #: 001330207
Contaminant: XYLENE, M, O & P MIXT.
Amount(Lbs/Yr): 0

Issue Date: Not reported
Expiration Date: Not reported
Year: 2016
CAS #: 0NY210000
Contaminant: OXIDES OF NITROGEN
Amount(Lbs/Yr): 107

Issue Date: Not reported
Expiration Date: Not reported
Year: 2016
CAS #: 007723140
Contaminant: PHOSPHORUS (YELLOW)
Amount(Lbs/Yr): 0

Issue Date: Not reported
Expiration Date: Not reported
Year: 2016
CAS #: 007440439
Contaminant: CADMIUM
Amount(Lbs/Yr): 0

Issue Date: Not reported
Expiration Date: Not reported
Year: 2016
CAS #: 007440666
Contaminant: ZINC
Amount(Lbs/Yr): 0

Issue Date: Not reported
Expiration Date: Not reported
Year: 2016
CAS #: 007440393
Contaminant: BARIUM
Amount(Lbs/Yr): 0

CON EDISON - HUDSON AVE STATION (Continued) **S102638241**

Issue Date: Not reported
Expiration Date: Not reported
Year: 2016
CAS #: 007439976
Contaminant: MERCURY
Amount(Lbs/Yr): 0

Issue Date: Not reported
Expiration Date: Not reported
Year: 2016
CAS #: 0NY210000
Contaminant: OXIDES OF NITROGEN
Amount(Lbs/Yr): 7257

Issue Date: Not reported
Expiration Date: Not reported
Year: 2016
CAS #: 000108883
Contaminant: TOLUENE
Amount(Lbs/Yr): 0

Issue Date: Not reported
Expiration Date: Not reported
Year: 2016
CAS #: 007440020
Contaminant: NICKEL METAL AND INSOLUBLE COMPOUNDS
Amount(Lbs/Yr): 0

Issue Date: Not reported
Expiration Date: Not reported
Year: 2016
CAS #: 007440097
Contaminant: POTASSIUM K
Amount(Lbs/Yr): 0

Issue Date: Not reported
Expiration Date: Not reported
Year: 2016
CAS #: 000050328
Contaminant: BENZO(A)PYRENE
Amount(Lbs/Yr): 0

Issue Date: Not reported
Expiration Date: Not reported
Year: 2016
CAS #: 007782492
Contaminant: SELENIUM
Amount(Lbs/Yr): 0

Issue Date: Not reported
Expiration Date: Not reported
Year: 2016
CAS #: 007446095
Contaminant: SULFUR DIOXIDE
Amount(Lbs/Yr): 7

Issue Date: Not reported

CON EDISON - HUDSON AVE STATION (Continued) **S102638241**

Expiration Date: Not reported
Year: 2016
CAS #: 007440622
Contaminant: VANADIUM
Amount(Lbs/Yr): 0

Issue Date: Not reported
Expiration Date: Not reported
Year: 2016
CAS #: 007440417
Contaminant: BERYLLIUM
Amount(Lbs/Yr): 0

Issue Date: Not reported
Expiration Date: Not reported
Year: 2016
CAS #: 007440360
Contaminant: ANTIMONY
Amount(Lbs/Yr): 0

Issue Date: Not reported
Expiration Date: Not reported
Year: 2016
CAS #: 000630080
Contaminant: CARBON MONOXIDE
Amount(Lbs/Yr): 23

Issue Date: Not reported
Expiration Date: Not reported
Year: 2016
CAS #: 000071432
Contaminant: BENZENE
Amount(Lbs/Yr): 0

Issue Date: Not reported
Expiration Date: Not reported
Year: 2016
CAS #: 000050000
Contaminant: FORMALDEHYDE
Amount(Lbs/Yr): 0

Issue Date: Not reported
Expiration Date: Not reported
Year: 2016
CAS #: 000124389
Contaminant: CARBON DIOXIDE
Amount(Lbs/Yr): 2176229

Issue Date: Not reported
Expiration Date: Not reported
Year: 2016
CAS #: 007439954
Contaminant: MAGNESIUM
Amount(Lbs/Yr): 0

Issue Date: Not reported
Expiration Date: Not reported

CON EDISON - HUDSON AVE STATION (Continued) **S102638241**

Year: 2016
CAS #: 000106990
Contaminant: 1,3-BUTADIENE
Amount(Lbs/Yr): 0

Issue Date: Not reported
Expiration Date: Not reported
Year: 2016
CAS #: 007440235
Contaminant: SODIUM
Amount(Lbs/Yr): 0

Issue Date: Not reported
Expiration Date: Not reported
Year: 2016
CAS #: 007440315
Contaminant: TIN
Amount(Lbs/Yr): 0

Issue Date: Not reported
Expiration Date: Not reported
Year: 2016
CAS #: 007429905
Contaminant: ALUMINUM
Amount(Lbs/Yr): 0

Issue Date: Not reported
Expiration Date: Not reported
Year: 2016
CAS #: 007439921
Contaminant: LEAD
Amount(Lbs/Yr): 0

Issue Date: Not reported
Expiration Date: Not reported
Year: 2016
CAS #: 007440702
Contaminant: CALCIUM
Amount(Lbs/Yr): 0

Issue Date: Not reported
Expiration Date: Not reported
Year: 2016
CAS #: 007440428
Contaminant: BORON
Amount(Lbs/Yr): 0

Issue Date: Not reported
Expiration Date: Not reported
Year: 2016
CAS #: 007440508
Contaminant: COPPER
Amount(Lbs/Yr): 0

Issue Date: Not reported
Expiration Date: Not reported
Year: 2016

CON EDISON - HUDSON AVE STATION (Continued) **S102638241**

CAS #: 007440213
Contaminant: SILICON
Amount(Lbs/Yr): 0

Issue Date: Not reported
Expiration Date: Not reported
Year: 2016
CAS #: 000630080
Contaminant: CARBON MONOXIDE
Amount(Lbs/Yr): 778

Issue Date: Not reported
Expiration Date: Not reported
Year: 2016
CAS #: 000218019
Contaminant: CHRYSENE
Amount(Lbs/Yr): 0

Issue Date: Not reported
Expiration Date: Not reported
Year: 2016
CAS #: 007446095
Contaminant: SULFUR DIOXIDE
Amount(Lbs/Yr): 689

Issue Date: Not reported
Expiration Date: Not reported
Year: 2016
CAS #: 007439965
Contaminant: MANGANESE
Amount(Lbs/Yr): 0

Issue Date: Not reported
Expiration Date: Not reported
Year: 2016
CAS #: 007726956
Contaminant: BROMINE
Amount(Lbs/Yr): 0

Issue Date: Not reported
Expiration Date: Not reported
Year: 2016
CAS #: 000206440
Contaminant: FLUORANTHENE
Amount(Lbs/Yr): 0

Issue Date: Not reported
Expiration Date: Not reported
Year: 2016
CAS #: 007439987
Contaminant: MOLYBDENUM
Amount(Lbs/Yr): 0

Issue Date: Not reported
Expiration Date: Not reported
Year: 2016
CAS #: 0NY998100

CON EDISON - HUDSON AVE STATION (Continued) **S102638241**

Contaminant: UNSPECIATED VOC (EMISSION STATEMENT USE ONLY)
Amount(Lbs/Yr): 95

Issue Date: Not reported
Expiration Date: Not reported
Year: 2016
CAS #: 000100414
Contaminant: ETHYLBENZENE
Amount(Lbs/Yr): 0

Issue Date: Not reported
Expiration Date: Not reported
Year: 2016
CAS #: 007440473
Contaminant: CHROMIUM
Amount(Lbs/Yr): 0

Issue Date: Not reported
Expiration Date: Not reported
Year: 2016
CAS #: 0NY998100
Contaminant: UNSPECIATED VOC (EMISSION STATEMENT USE ONLY)
Amount(Lbs/Yr): 9

Issue Date: Not reported
Expiration Date: Not reported
Year: 2016
CAS #: 0NY075025
Contaminant: PM 2.5
Amount(Lbs/Yr): 8

Issue Date: Not reported
Expiration Date: Not reported
Year: 2016
CAS #: 000056553
Contaminant: BENZO(A)ANTHRACENE
Amount(Lbs/Yr): 0

Issue Date: Not reported
Expiration Date: Not reported
Year: 2016
CAS #: 000124389
Contaminant: CARBON DIOXIDE
Amount(Lbs/Yr): 564160

Issue Date: Not reported
Expiration Date: Not reported
Year: 2016
CAS #: 001330207
Contaminant: XYLENE, M, O & P MIXT.
Amount(Lbs/Yr): 0

Issue Date: Not reported
Expiration Date: Not reported
Year: 2016
CAS #: 0NY210000
Contaminant: OXIDES OF NITROGEN

CON EDISON - HUDSON AVE STATION (Continued) **S102638241**

Amount(Lbs/Yr): 107

Issue Date: Not reported
Expiration Date: Not reported
Year: 2016
CAS #: 007723140
Contaminant: PHOSPHORUS (YELLOW)
Amount(Lbs/Yr): 0

Issue Date: Not reported
Expiration Date: Not reported
Year: 2016
CAS #: 007440439
Contaminant: CADMIUM
Amount(Lbs/Yr): 0

Issue Date: Not reported
Expiration Date: Not reported
Year: 2016
CAS #: 007440666
Contaminant: ZINC
Amount(Lbs/Yr): 0

Issue Date: Not reported
Expiration Date: Not reported
Year: 2016
CAS #: 007440393
Contaminant: BARIUM
Amount(Lbs/Yr): 0

Issue Date: Not reported
Expiration Date: Not reported
Year: 2016
CAS #: 007439976
Contaminant: MERCURY
Amount(Lbs/Yr): 0

Issue Date: Not reported
Expiration Date: Not reported
Year: 2016
CAS #: 0NY210000
Contaminant: OXIDES OF NITROGEN
Amount(Lbs/Yr): 7257

Issue Date: Not reported
Expiration Date: Not reported
Year: 2016
CAS #: 000108883
Contaminant: TOLUENE
Amount(Lbs/Yr): 0

Issue Date: Not reported
Expiration Date: Not reported
Year: 2016
CAS #: 007440020
Contaminant: NICKEL METAL AND INSOLUBLE COMPOUNDS
Amount(Lbs/Yr): 0

CON EDISON - HUDSON AVE STATION (Continued) **S102638241**

Issue Date:	Not reported
Expiration Date:	Not reported
Year:	2016
CAS #:	007440097
Contaminant:	POTASSIUM K
Amount(Lbs/Yr):	0

Issue Date:	Not reported
Expiration Date:	Not reported
Year:	2016
CAS #:	000050328
Contaminant:	BENZO(A)PYRENE
Amount(Lbs/Yr):	0

Issue Date:	Not reported
Expiration Date:	Not reported
Year:	2016
CAS #:	000091203
Contaminant:	NAPHTHALENE
Amount(Lbs/Yr):	0

Issue Date:	Not reported
Expiration Date:	Not reported
Year:	2016
CAS #:	007440484
Contaminant:	COBALT
Amount(Lbs/Yr):	0

Issue Date:	Not reported
Expiration Date:	Not reported
Year:	2016
CAS #:	007440382
Contaminant:	ARSENIC
Amount(Lbs/Yr):	0

Issue Date:	Not reported
Expiration Date:	Not reported
Year:	2016
CAS #:	0NY075105
Contaminant:	UNSPECIATED PM-10 (EMISSION STATEMENT USE ONLY)
Amount(Lbs/Yr):	996

Issue Date:	Not reported
Expiration Date:	Not reported
Year:	2016
CAS #:	0NY075025
Contaminant:	PM 2.5
Amount(Lbs/Yr):	0

Issue Date:	Not reported
Expiration Date:	Not reported
Year:	2012
CAS #:	007723140
Contaminant:	PHOSPHORUS (YELLOW)
Amount(Lbs/Yr):	4.794384

Issue Date:	Not reported

CON EDISON - HUDSON AVE STATION (Continued) **S102638241**

Expiration Date: Not reported
Year: 2012
CAS #: 007726956
Contaminant: BROMINE
Amount(Lbs/Yr): 0.067121376

Issue Date: Not reported
Expiration Date: Not reported
Year: 2012
CAS #: 007782492
Contaminant: SELENIUM
Amount(Lbs/Yr): 0.084700784

Issue Date: Not reported
Expiration Date: Not reported
Year: 2012
CAS #: 0NY075025
Contaminant: PM 2.5
Amount(Lbs/Yr): 188.4067696

Issue Date: Not reported
Expiration Date: Not reported
Year: 2012
CAS #: 0NY075105
Contaminant: UNSPECIATED PM-10 (EMISSION STATEMENT USE ONLY)
Amount(Lbs/Yr): 827.56547888

Issue Date: Not reported
Expiration Date: Not reported
Year: 2012
CAS #: 0NY210000
Contaminant: OXIDES OF NITROGEN
Amount(Lbs/Yr): 8606.084

Issue Date: Not reported
Expiration Date: Not reported
Year: 2012
CAS #: 0NY998100
Contaminant: UNSPECIATED VOC (EMISSION STATEMENT USE ONLY)
Amount(Lbs/Yr): 641.0957066

Issue Date: Not reported
Expiration Date: Not reported
Year: 2012
CAS #: 000050000
Contaminant: FORMALDEHYDE
Amount(Lbs/Yr): 4.5291907

Issue Date: Not reported
Expiration Date: Not reported
Year: 2012
CAS #: 000050328
Contaminant: BENZO(A)PYRENE
Amount(Lbs/Yr): 4.93093e-005

Issue Date: Not reported
Expiration Date: Not reported

CON EDISON - HUDSON AVE STATION (Continued) **S102638241**

Year: 2012
CAS #: 000056553
Contaminant: BENZO(A)ANTHRACENE
Amount(Lbs/Yr): 1.2479e-006

Issue Date: Not reported
Expiration Date: Not reported
Year: 2012
CAS #: 000071432
Contaminant: BENZENE
Amount(Lbs/Yr): 0.9848794

Issue Date: Not reported
Expiration Date: Not reported
Year: 2012
CAS #: 000091203
Contaminant: NAPHTHALENE
Amount(Lbs/Yr): 0.5699357

Issue Date: Not reported
Expiration Date: Not reported
Year: 2012
CAS #: 000100414
Contaminant: ETHYLBENZENE
Amount(Lbs/Yr): 0.00252047

Issue Date: Not reported
Expiration Date: Not reported
Year: 2012
CAS #: 000106990
Contaminant: 1,3-BUTADIENE
Amount(Lbs/Yr): 0.25570048

Issue Date: Not reported
Expiration Date: Not reported
Year: 2012
CAS #: 000108883
Contaminant: TOLUENE
Amount(Lbs/Yr): 0.0316906

Issue Date: Not reported
Expiration Date: Not reported
Year: 2012
CAS #: 000124389
Contaminant: CARBON DIOXIDE
Amount(Lbs/Yr): 2846202

Issue Date: Not reported
Expiration Date: Not reported
Year: 2012
CAS #: 000206440
Contaminant: FLUORANTHENE
Amount(Lbs/Yr): 0.000107551

Issue Date: Not reported
Expiration Date: Not reported
Year: 2012

CON EDISON - HUDSON AVE STATION (Continued) **S102638241**

CAS #: 000218019
Contaminant: CHRYSENE
Amount(Lbs/Yr): 9.852e-006

Issue Date: Not reported
Expiration Date: Not reported
Year: 2012
CAS #: 000630080
Contaminant: CARBON MONOXIDE
Amount(Lbs/Yr): 971.73

Issue Date: Not reported
Expiration Date: Not reported
Year: 2012
CAS #: 001330207
Contaminant: XYLENE, M, O & P MIXT.
Amount(Lbs/Yr): 0.00561564

Issue Date: Not reported
Expiration Date: Not reported
Year: 2012
CAS #: 007429905
Contaminant: ALUMINUM
Amount(Lbs/Yr): 2.397192

Issue Date: Not reported
Expiration Date: Not reported
Year: 2012
CAS #: 007439921
Contaminant: LEAD
Amount(Lbs/Yr): 0.22373792

Issue Date: Not reported
Expiration Date: Not reported
Year: 2012
CAS #: 007439954
Contaminant: MAGNESIUM
Amount(Lbs/Yr): 3.6756944

Issue Date: Not reported
Expiration Date: Not reported
Year: 2012
CAS #: 007439965
Contaminant: MANGANESE
Amount(Lbs/Yr): 5.4336352

Issue Date: Not reported
Expiration Date: Not reported
Year: 2012
CAS #: 000050000
Contaminant: FORMALDEHYDE
Amount(Lbs/Yr): 9.9559363

Issue Date: Not reported
Expiration Date: Not reported
Year: 2012
CAS #: 000050328

CON EDISON - HUDSON AVE STATION (Continued) **S102638241**

Contaminant: BENZO(A)PYRENE
Amount(Lbs/Yr): 0.0001574173

Issue Date: Not reported
Expiration Date: Not reported
Year: 2012
CAS #: 000056553
Contaminant: BENZO(A)ANTHRACENE
Amount(Lbs/Yr): 3.9839e-006

Issue Date: Not reported
Expiration Date: Not reported
Year: 2012
CAS #: 000071432
Contaminant: BENZENE
Amount(Lbs/Yr): 2.2596055

Issue Date: Not reported
Expiration Date: Not reported
Year: 2012
CAS #: 000091203
Contaminant: NAPHTHALENE
Amount(Lbs/Yr): 1.2565814

Issue Date: Not reported
Expiration Date: Not reported
Year: 2012
CAS #: 000100414
Contaminant: ETHYLBENZENE
Amount(Lbs/Yr): 0.00804647

Issue Date: Not reported
Expiration Date: Not reported
Year: 2012
CAS #: 000106990
Contaminant: 1,3-BUTADIENE
Amount(Lbs/Yr): 0.5589808

Issue Date: Not reported
Expiration Date: Not reported
Year: 2012
CAS #: 000108883
Contaminant: TOLUENE
Amount(Lbs/Yr): 0.1011706

Issue Date: Not reported
Expiration Date: Not reported
Year: 2012
CAS #: 000124389
Contaminant: CARBON DIOXIDE
Amount(Lbs/Yr): 5343095

Issue Date: Not reported
Expiration Date: Not reported
Year: 2012
CAS #: 000206440
Contaminant: FLUORANTHENE

CON EDISON - HUDSON AVE STATION (Continued) **S102638241**

Amount(Lbs/Yr):	0.000343351
Issue Date:	Not reported
Expiration Date:	Not reported
Year:	2012
CAS #:	000218019
Contaminant:	CHRYSENE
Amount(Lbs/Yr):	3.1452e-005
Issue Date:	Not reported
Expiration Date:	Not reported
Year:	2012
CAS #:	000630080
Contaminant:	CARBON MONOXIDE
Amount(Lbs/Yr):	2006.73
Issue Date:	Not reported
Expiration Date:	Not reported
Year:	2012
CAS #:	001330207
Contaminant:	XYLENE, M, O & P MIXT.
Amount(Lbs/Yr):	0.01792764
Issue Date:	Not reported
Expiration Date:	Not reported
Year:	2012
CAS #:	007429905
Contaminant:	ALUMINUM
Amount(Lbs/Yr):	5.240445
Issue Date:	Not reported
Expiration Date:	Not reported
Year:	2012
CAS #:	007439921
Contaminant:	LEAD
Amount(Lbs/Yr):	0.4891082
Issue Date:	Not reported
Expiration Date:	Not reported
Year:	2012
CAS #:	007439954
Contaminant:	MAGNESIUM
Amount(Lbs/Yr):	8.035349
Issue Date:	Not reported
Expiration Date:	Not reported
Year:	2012
CAS #:	007439965
Contaminant:	MANGANESE
Amount(Lbs/Yr):	11.878342
Issue Date:	Not reported
Expiration Date:	Not reported
Year:	2012
CAS #:	007439976
Contaminant:	MERCURY
Amount(Lbs/Yr):	0.031792033

CON EDISON - HUDSON AVE STATION (Continued) **S102638241**

Issue Date: Not reported
Expiration Date: Not reported
Year: 2012
CAS #: 007439987
Contaminant: MOLYBDENUM
Amount(Lbs/Yr): 0.29346492

Issue Date: Not reported
Expiration Date: Not reported
Year: 2012
CAS #: 007440020
Contaminant: NICKEL METAL AND INSOLUBLE COMPOUNDS
Amount(Lbs/Yr): 41.92356

Issue Date: Not reported
Expiration Date: Not reported
Year: 2012
CAS #: 007440097
Contaminant: POTASSIUM K
Amount(Lbs/Yr): 15.022609

Issue Date: Not reported
Expiration Date: Not reported
Year: 2012
CAS #: 007440213
Contaminant: SILICON
Amount(Lbs/Yr): 45.41719

Issue Date: Not reported
Expiration Date: Not reported
Year: 2012
CAS #: 007440235
Contaminant: SODIUM
Amount(Lbs/Yr): 48.91082

Issue Date: Not reported
Expiration Date: Not reported
Year: 2012
CAS #: 007440315
Contaminant: TIN
Amount(Lbs/Yr): 2.8298403

Issue Date: Not reported
Expiration Date: Not reported
Year: 2012
CAS #: 007440360
Contaminant: ANTIMONY
Amount(Lbs/Yr): 0.7685986

Issue Date: Not reported
Expiration Date: Not reported
Year: 2012
CAS #: 007440382
Contaminant: ARSENIC
Amount(Lbs/Yr): 0.17118787

Issue Date: Not reported

CON EDISON - HUDSON AVE STATION (Continued) **S102638241**

Expiration Date: Not reported
Year: 2012
CAS #: 007440393
Contaminant: BARIUM
Amount(Lbs/Yr): 0.698726

Issue Date: Not reported
Expiration Date: Not reported
Year: 2012
CAS #: 007440417
Contaminant: BERYLLIUM
Amount(Lbs/Yr): 0.011528979

Issue Date: Not reported
Expiration Date: Not reported
Year: 2012
CAS #: 007440428
Contaminant: BORON
Amount(Lbs/Yr): 2.2708595

Issue Date: Not reported
Expiration Date: Not reported
Year: 2012
CAS #: 007440439
Contaminant: CADMIUM
Amount(Lbs/Yr): 0.14673246

Issue Date: Not reported
Expiration Date: Not reported
Year: 2012
CAS #: 007440473
Contaminant: CHROMIUM
Amount(Lbs/Yr): 1.6420061

Issue Date: Not reported
Expiration Date: Not reported
Year: 2012
CAS #: 007440484
Contaminant: COBALT
Amount(Lbs/Yr): 0.31792033

Issue Date: Not reported
Expiration Date: Not reported
Year: 2012
CAS #: 007440508
Contaminant: COPPER
Amount(Lbs/Yr): 45.41719

Issue Date: Not reported
Expiration Date: Not reported
Year: 2012
CAS #: 007440622
Contaminant: VANADIUM
Amount(Lbs/Yr): 0.15371972

Issue Date: Not reported
Expiration Date: Not reported

CON EDISON - HUDSON AVE STATION (Continued) **S102638241**

Year: 2012
CAS #: 007440666
Contaminant: ZINC
Amount(Lbs/Yr): 23.756684

Issue Date: Not reported
Expiration Date: Not reported
Year: 2012
CAS #: 007440702
Contaminant: CALCIUM
Amount(Lbs/Yr): 26.900951

Issue Date: Not reported
Expiration Date: Not reported
Year: 2012
CAS #: 007446095
Contaminant: SULFUR DIOXIDE
Amount(Lbs/Yr): 1720.8037

Issue Date: Not reported
Expiration Date: Not reported
Year: 2012
CAS #: 007723140
Contaminant: PHOSPHORUS (YELLOW)
Amount(Lbs/Yr): 10.48089

Issue Date: Not reported
Expiration Date: Not reported
Year: 2012
CAS #: 007726956
Contaminant: BROMINE
Amount(Lbs/Yr): 0.14673246

Issue Date: Not reported
Expiration Date: Not reported
Year: 2012
CAS #: 007782492
Contaminant: SELENIUM
Amount(Lbs/Yr): 0.18516239

Issue Date: Not reported
Expiration Date: Not reported
Year: 2012
CAS #: 0NY075025
Contaminant: PM 2.5
Amount(Lbs/Yr): 415.438841

Issue Date: Not reported
Expiration Date: Not reported
Year: 2012
CAS #: 0NY075105
Contaminant: UNSPECIATED PM-10 (EMISSION STATEMENT USE ONLY)
Amount(Lbs/Yr): 1775.5661382

Issue Date: Not reported
Expiration Date: Not reported
Year: 2012

CON EDISON - HUDSON AVE STATION (Continued) **S102638241**

CAS #: 0NY210000
Contaminant: OXIDES OF NITROGEN
Amount(Lbs/Yr): 18269.084

Issue Date: Not reported
Expiration Date: Not reported
Year: 2012
CAS #: 0NY998100
Contaminant: UNSPECIATED VOC (EMISSION STATEMENT USE ONLY)
Amount(Lbs/Yr): 537.13074144

Issue Date: Not reported
Expiration Date: Not reported
Year: 2012
CAS #: 007439976
Contaminant: MERCURY
Amount(Lbs/Yr): 0.0145429648

Issue Date: Not reported
Expiration Date: Not reported
Year: 2012
CAS #: 007439987
Contaminant: MOLYBDENUM
Amount(Lbs/Yr): 0.134242752

Issue Date: Not reported
Expiration Date: Not reported
Year: 2012
CAS #: 007440020
Contaminant: NICKEL METAL AND INSOLUBLE COMPOUNDS
Amount(Lbs/Yr): 19.177536

Issue Date: Not reported
Expiration Date: Not reported
Year: 2012
CAS #: 007440097
Contaminant: POTASSIUM K
Amount(Lbs/Yr): 6.8719504

Issue Date: Not reported
Expiration Date: Not reported
Year: 2012
CAS #: 007440213
Contaminant: SILICON
Amount(Lbs/Yr): 20.775664

Issue Date: Not reported
Expiration Date: Not reported
Year: 2012
CAS #: 007440235
Contaminant: SODIUM
Amount(Lbs/Yr): 22.373792

Issue Date: Not reported
Expiration Date: Not reported
Year: 2012
CAS #: 007440315

CON EDISON - HUDSON AVE STATION (Continued) **S102638241**

Contaminant: TIN
Amount(Lbs/Yr): 1.29448368

Issue Date: Not reported
Expiration Date: Not reported
Year: 2012
CAS #: 007440360
Contaminant: ANTIMONY
Amount(Lbs/Yr): 0.35158816

Issue Date: Not reported
Expiration Date: Not reported
Year: 2012
CAS #: 007440382
Contaminant: ARSENIC
Amount(Lbs/Yr): 0.078308272

Issue Date: Not reported
Expiration Date: Not reported
Year: 2012
CAS #: 007440393
Contaminant: BARIUM
Amount(Lbs/Yr): 0.3196256

Issue Date: Not reported
Expiration Date: Not reported
Year: 2012
CAS #: 007440417
Contaminant: BERYLLIUM
Amount(Lbs/Yr): 0.0052738224

Issue Date: Not reported
Expiration Date: Not reported
Year: 2012
CAS #: 007440428
Contaminant: BORON
Amount(Lbs/Yr): 1.0387832

Issue Date: Not reported
Expiration Date: Not reported
Year: 2012
CAS #: 007440439
Contaminant: CADMIUM
Amount(Lbs/Yr): 0.067121376

Issue Date: Not reported
Expiration Date: Not reported
Year: 2012
CAS #: 007440473
Contaminant: CHROMIUM
Amount(Lbs/Yr): 0.75112016

Issue Date: Not reported
Expiration Date: Not reported
Year: 2012
CAS #: 007440484
Contaminant: COBALT

CON EDISON - HUDSON AVE STATION (Continued) **S102638241**

Amount(Lbs/Yr):	0.145429648
Issue Date:	Not reported
Expiration Date:	Not reported
Year:	2012
CAS #:	007440508
Contaminant:	COPPER
Amount(Lbs/Yr):	20.775664
Issue Date:	Not reported
Expiration Date:	Not reported
Year:	2012
CAS #:	007440622
Contaminant:	VANADIUM
Amount(Lbs/Yr):	0.070317632
Issue Date:	Not reported
Expiration Date:	Not reported
Year:	2012
CAS #:	007440666
Contaminant:	ZINC
Amount(Lbs/Yr):	10.8672704
Issue Date:	Not reported
Expiration Date:	Not reported
Year:	2012
CAS #:	007440702
Contaminant:	CALCIUM
Amount(Lbs/Yr):	12.3055856
Issue Date:	Not reported
Expiration Date:	Not reported
Year:	2012
CAS #:	007446095
Contaminant:	SULFUR DIOXIDE
Amount(Lbs/Yr):	803.8037
Issue Date:	Not reported
Expiration Date:	Not reported
Year:	2011
CAS #:	000120127
Contaminant:	ANTHRACENE
Amount(Lbs/Yr):	1.6616510000000001E-3
Issue Date:	Not reported
Expiration Date:	Not reported
Year:	2011
CAS #:	000108883
Contaminant:	TOLUENE
Amount(Lbs/Yr):	8.4873017999999991
Issue Date:	Not reported
Expiration Date:	Not reported
Year:	2011
CAS #:	000129000
Contaminant:	PYRENE
Amount(Lbs/Yr):	5.7885382999999999E-3

CON EDISON - HUDSON AVE STATION (Continued) **S102638241**

Issue Date: Not reported
Expiration Date: Not reported
Year: 2011
CAS #: 000191242
Contaminant: BENZO[G,H,I]PERYLENE
Amount(Lbs/Yr): 3.0781403000000001E-3

Issue Date: Not reported
Expiration Date: Not reported
Year: 2011
CAS #: 000193395
Contaminant: INDENO[1,2,3-CD]PYRENE
Amount(Lbs/Yr): 2.9146992999999999E-3

Issue Date: Not reported
Expiration Date: Not reported
Year: 2011
CAS #: 000206440
Contaminant: FLUORANTHENE
Amount(Lbs/Yr): 0.0068788897584705

Issue Date: Not reported
Expiration Date: Not reported
Year: 2011
CAS #: 000218019
Contaminant: CHRYSENE
Amount(Lbs/Yr): 0.0033260916

Issue Date: Not reported
Expiration Date: Not reported
Year: 2011
CAS #: 000630080
Contaminant: CARBON MONOXIDE
Amount(Lbs/Yr): 8415.3799999999992

Issue Date: Not reported
Expiration Date: Not reported
Year: 2011
CAS #: 001330207
Contaminant: XYLENE, M, O & P MIXT.
Amount(Lbs/Yr): 0.0075924

Issue Date: Not reported
Expiration Date: Not reported
Year: 2011
CAS #: 007429905
Contaminant: ALUMINUM
Amount(Lbs/Yr): 1.5963079954367301

Issue Date: Not reported
Expiration Date: Not reported
Year: 2011
CAS #: 007439921
Contaminant: LEAD
Amount(Lbs/Yr): 2.2701544962407598

Issue Date: Not reported

CON EDISON - HUDSON AVE STATION (Continued) **S102638241**

Expiration Date: Not reported
Year: 2011
CAS #: 007439954
Contaminant: MAGNESIUM
Amount(Lbs/Yr): 2.4476722596696598

Issue Date: Not reported
Expiration Date: Not reported
Year: 2011
CAS #: 007439965
Contaminant: MANGANESE
Amount(Lbs/Yr): 7.7050421469899302

Issue Date: Not reported
Expiration Date: Not reported
Year: 2011
CAS #: 007439976
Contaminant: MERCURY
Amount(Lbs/Yr): 0.16374493350565

Issue Date: Not reported
Expiration Date: Not reported
Year: 2011
CAS #: 007439987
Contaminant: MOLYBDENUM
Amount(Lbs/Yr): 1.1612943307444601

Issue Date: Not reported
Expiration Date: Not reported
Year: 2011
CAS #: 007440020
Contaminant: NICKEL METAL AND INSOLUBLE COMPOUNDS
Amount(Lbs/Yr): 127.861146351494

Issue Date: Not reported
Expiration Date: Not reported
Year: 2011
CAS #: 007440097
Contaminant: POTASSIUM K
Amount(Lbs/Yr): 4.5760829202519702

Issue Date: Not reported
Expiration Date: Not reported
Year: 2011
CAS #: 007440213
Contaminant: SILICON
Amount(Lbs/Yr): 13.834669293785

Issue Date: Not reported
Expiration Date: Not reported
Year: 2011
CAS #: 007440235
Contaminant: SODIUM
Amount(Lbs/Yr): 14.8988746240762

Issue Date: Not reported
Expiration Date: Not reported

CON EDISON - HUDSON AVE STATION (Continued) **S102638241**

Year:	2011
CAS #:	007440315
Contaminant:	TIN
Amount(Lbs/Yr):	0.86200631753583601
Issue Date:	Not reported
Expiration Date:	Not reported
Year:	2011
CAS #:	007440360
Contaminant:	ANTIMONY
Amount(Lbs/Yr):	7.3846724226640497
Issue Date:	Not reported
Expiration Date:	Not reported
Year:	2011
CAS #:	007440382
Contaminant:	ARSENIC
Amount(Lbs/Yr):	1.85021304838427
Issue Date:	Not reported
Expiration Date:	Not reported
Year:	2011
CAS #:	007440393
Contaminant:	BARIUM
Amount(Lbs/Yr):	3.7132041960582298
Issue Date:	Not reported
Expiration Date:	Not reported
Year:	2011
CAS #:	007440417
Contaminant:	BERYLLIUM
Amount(Lbs/Yr):	4.1503767789960802E-2
Issue Date:	Not reported
Expiration Date:	Not reported
Year:	2011
CAS #:	007440428
Contaminant:	BORON
Amount(Lbs/Yr):	0.69173346468925101
Issue Date:	Not reported
Expiration Date:	Not reported
Year:	2011
CAS #:	007440439
Contaminant:	CADMIUM
Amount(Lbs/Yr):	0.58733958187222901
Issue Date:	Not reported
Expiration Date:	Not reported
Year:	2011
CAS #:	007440473
Contaminant:	CHROMIUM
Amount(Lbs/Yr):	1.67258483023684
Issue Date:	Not reported
Expiration Date:	Not reported
Year:	2011

CON EDISON - HUDSON AVE STATION (Continued) **S102638241**

CAS #: 007440484
Contaminant: COBALT
Amount(Lbs/Yr): 8.2961368650564999

Issue Date: Not reported
Expiration Date: Not reported
Year: 2011
CAS #: 007440508
Contaminant: COPPER
Amount(Lbs/Yr): 16.279794525785

Issue Date: Not reported
Expiration Date: Not reported
Year: 2011
CAS #: 007440622
Contaminant: VANADIUM
Amount(Lbs/Yr): 43.358711234532798

Issue Date: Not reported
Expiration Date: Not reported
Year: 2011
CAS #: 007440666
Contaminant: ZINC
Amount(Lbs/Yr): 46.871263009979899

Issue Date: Not reported
Expiration Date: Not reported
Year: 2011
CAS #: 007440702
Contaminant: CALCIUM
Amount(Lbs/Yr): 8.1943810432419006

Issue Date: Not reported
Expiration Date: Not reported
Year: 2011
CAS #: 007446095
Contaminant: SULFUR DIOXIDE
Amount(Lbs/Yr): 62616.366999999998

Issue Date: Not reported
Expiration Date: Not reported
Year: 2011
CAS #: 007446119
Contaminant: SULFUR TRIOXIDE
Amount(Lbs/Yr): 8055.3824999999997

Issue Date: Not reported
Expiration Date: Not reported
Year: 2011
CAS #: 007664417
Contaminant: AMMONIA
Amount(Lbs/Yr): 1130.5799999999999

Issue Date: Not reported
Expiration Date: Not reported
Year: 2011
CAS #: 007723140

CON EDISON - HUDSON AVE STATION (Continued) **S102638241**

Contaminant: PHOSPHORUS (YELLOW)
Amount(Lbs/Yr): 16.0772211308735

Issue Date: Not reported
Expiration Date: Not reported
Year: 2011
CAS #: 007726956
Contaminant: BROMINE
Amount(Lbs/Yr): 8.5516956000000005E-2

Issue Date: Not reported
Expiration Date: Not reported
Year: 2011
CAS #: 007782492
Contaminant: SELENIUM
Amount(Lbs/Yr): 1.0210209655054301

Issue Date: Not reported
Expiration Date: Not reported
Year: 2011
CAS #: 007782505
Contaminant: CHLORINE
Amount(Lbs/Yr): 0.22074096000000001

Issue Date: Not reported
Expiration Date: Not reported
Year: 2011
CAS #: 010024972
Contaminant: NITROUS OXIDE
Amount(Lbs/Yr): 735.18092999999999

Issue Date: Not reported
Expiration Date: Not reported
Year: 2011
CAS #: 016887006
Contaminant: CHLORIDE ION CL-
Amount(Lbs/Yr): 472.61712299999999

Issue Date: Not reported
Expiration Date: Not reported
Year: 2011
CAS #: 016984488
Contaminant: FLUORIDE
Amount(Lbs/Yr): 50.802935699999999

Issue Date: Not reported
Expiration Date: Not reported
Year: 2011
CAS #: 0NY075025
Contaminant: PM 2.5
Amount(Lbs/Yr): 527.55397988304196

Issue Date: Not reported
Expiration Date: Not reported
Year: 2011
CAS #: 0NY075105
Contaminant: UNSPECIATED PM-10 (EMISSION STATEMENT USE ONLY)

CON EDISON - HUDSON AVE STATION (Continued) **S102638241**

Amount(Lbs/Yr):	7149.1711601717998
Issue Date:	Not reported
Expiration Date:	Not reported
Year:	2011
CAS #:	0NY210000
Contaminant:	OXIDES OF NITROGEN
Amount(Lbs/Yr):	37226.440000000002
Issue Date:	Not reported
Expiration Date:	Not reported
Year:	2011
CAS #:	0NY998100
Contaminant:	UNSPECIATED VOC (EMISSION STATEMENT USE ONLY)
Amount(Lbs/Yr):	1681.6212891143
Issue Date:	Not reported
Expiration Date:	Not reported
Year:	2011
CAS #:	000050000
Contaminant:	FORMALDEHYDE
Amount(Lbs/Yr):	53.179388400000001
Issue Date:	Not reported
Expiration Date:	Not reported
Year:	2011
CAS #:	000050328
Contaminant:	BENZO(A)PYRENE
Amount(Lbs/Yr):	0.000135296
Issue Date:	Not reported
Expiration Date:	Not reported
Year:	2011
CAS #:	000053703
Contaminant:	DIBENZ[A,H]ANTHRACENE
Amount(Lbs/Yr):	2.2745550000000002E-3
Issue Date:	Not reported
Expiration Date:	Not reported
Year:	2011
CAS #:	000056553
Contaminant:	BENZO(A)ANTHRACENE
Amount(Lbs/Yr):	5.5116912000000001E-3
Issue Date:	Not reported
Expiration Date:	Not reported
Year:	2011
CAS #:	000071432
Contaminant:	BENZENE
Amount(Lbs/Yr):	1.554524826
Issue Date:	Not reported
Expiration Date:	Not reported
Year:	2011
CAS #:	000071556
Contaminant:	ETHANE, 1,1,1-TRICHLORO
Amount(Lbs/Yr):	0.32143412399999999

CON EDISON - HUDSON AVE STATION (Continued) **S102638241**

Issue Date: Not reported
Expiration Date: Not reported
Year: 2011
CAS #: 000074828
Contaminant: METHANE
Amount(Lbs/Yr): 381.36252000000002

Issue Date: Not reported
Expiration Date: Not reported
Year: 2011
CAS #: 000083329
Contaminant: ACENAPHTHENE
Amount(Lbs/Yr): 2.8738389900000001E-2

Issue Date: Not reported
Expiration Date: Not reported
Year: 2011
CAS #: 000085018
Contaminant: PHENANTHRENE
Amount(Lbs/Yr): 0.0143010945

Issue Date: Not reported
Expiration Date: Not reported
Year: 2011
CAS #: 000086737
Contaminant: FLUORENE
Amount(Lbs/Yr): 6.0881802000000004E-3

Issue Date: Not reported
Expiration Date: Not reported
Year: 2011
CAS #: 000091203
Contaminant: NAPHTHALENE
Amount(Lbs/Yr): 2.2830853979999999

Issue Date: Not reported
Expiration Date: Not reported
Year: 2011
CAS #: 000095476
Contaminant: BENZENE,1,2-DIMETHYL
Amount(Lbs/Yr): 0.14845898099999999

Issue Date: Not reported
Expiration Date: Not reported
Year: 2011
CAS #: 000100414
Contaminant: ETHYLBENZENE
Amount(Lbs/Yr): 9.0031472400000007E-2

Issue Date: Not reported
Expiration Date: Not reported
Year: 2011
CAS #: 000106990
Contaminant: 1,3-BUTADIENE
Amount(Lbs/Yr): 0.32577887999999999

Issue Date: Not reported

CON EDISON - HUDSON AVE STATION (Continued) **S102638241**

Expiration Date: Not reported
Year: 2011
CAS #: 000124389
Contaminant: CARBON DIOXIDE
Amount(Lbs/Yr): 39022068

Issue Date: Not reported
Expiration Date: Not reported
Year: 2009
CAS #: 000129000
Contaminant: PYRENE
Amount(Lbs/Yr): 6.7959852947261395E-2

Issue Date: Not reported
Expiration Date: Not reported
Year: 2009
CAS #: 000191242
Contaminant: BENZO[G,H,I]PERYLENE
Amount(Lbs/Yr): 3.6076787925812301E-2

Issue Date: Not reported
Expiration Date: Not reported
Year: 2009
CAS #: 000205992
Contaminant: BENZO[B]FLUORANTHENE
Amount(Lbs/Yr): 2.9864593797634399E-6

Issue Date: Not reported
Expiration Date: Not reported
Year: 2009
CAS #: 000206440
Contaminant: FLUORANTHENE
Amount(Lbs/Yr): 7.7459690164573006E-2

Issue Date: Not reported
Expiration Date: Not reported
Year: 2009
CAS #: 000207089
Contaminant: BENZO[K]FLUORANTHENE
Amount(Lbs/Yr): 4.6716999999999997E-6

Issue Date: Not reported
Expiration Date: Not reported
Year: 2009
CAS #: 000218019
Contaminant: CHRYSENE
Amount(Lbs/Yr): 3.7987552799999998E-2

Issue Date: Not reported
Expiration Date: Not reported
Year: 2009
CAS #: 000630080
Contaminant: CARBON MONOXIDE
Amount(Lbs/Yr): 80385.157999999996

Issue Date: Not reported
Expiration Date: Not reported

CON EDISON - HUDSON AVE STATION (Continued) **S102638241**

Year: 2009
CAS #: 001330207
Contaminant: XYLENE, M, O & P MIXT.
Amount(Lbs/Yr): 8.5898999999999993E-3

Issue Date: Not reported
Expiration Date: Not reported
Year: 2009
CAS #: 007439921
Contaminant: LEAD
Amount(Lbs/Yr): 24.094613299999999

Issue Date: Not reported
Expiration Date: Not reported
Year: 2009
CAS #: 007439965
Contaminant: MANGANESE
Amount(Lbs/Yr): 47.869980630000001

Issue Date: Not reported
Expiration Date: Not reported
Year: 2009
CAS #: 007439976
Contaminant: MERCURY
Amount(Lbs/Yr): 1.80311179785992

Issue Date: Not reported
Expiration Date: Not reported
Year: 2009
CAS #: 007439987
Contaminant: MOLYBDENUM
Amount(Lbs/Yr): 12.557891420000001

Issue Date: Not reported
Expiration Date: Not reported
Year: 2009
CAS #: 007440020
Contaminant: NICKEL METAL AND INSOLUBLE COMPOUNDS
Amount(Lbs/Yr): 1348.3377708099999

Issue Date: Not reported
Expiration Date: Not reported
Year: 2009
CAS #: 007440360
Contaminant: ANTIMONY
Amount(Lbs/Yr): 83.772464999999997

Issue Date: Not reported
Expiration Date: Not reported
Year: 2009
CAS #: 007440382
Contaminant: ARSENIC
Amount(Lbs/Yr): 21.062791389000001

Issue Date: Not reported
Expiration Date: Not reported
Year: 2009

CON EDISON - HUDSON AVE STATION (Continued) **S102638241**

CAS #: 007440393
Contaminant: BARIUM
Amount(Lbs/Yr): 41.008616199999999

Issue Date: Not reported
Expiration Date: Not reported
Year: 2009
CAS #: 007440417
Contaminant: BERYLLIUM
Amount(Lbs/Yr): 0.44359526049999998

Issue Date: Not reported
Expiration Date: Not reported
Year: 2009
CAS #: 007440439
Contaminant: CADMIUM
Amount(Lbs/Yr): 6.3507511750000001

Issue Date: Not reported
Expiration Date: Not reported
Year: 2009
CAS #: 007440473
Contaminant: CHROMIUM
Amount(Lbs/Yr): 13.483396600000001

Issue Date: Not reported
Expiration Date: Not reported
Year: 2009
CAS #: 007440484
Contaminant: COBALT
Amount(Lbs/Yr): 96.059093200000007

Issue Date: Not reported
Expiration Date: Not reported
Year: 2009
CAS #: 007440508
Contaminant: COPPER
Amount(Lbs/Yr): 28.083763765

Issue Date: Not reported
Expiration Date: Not reported
Year: 2009
CAS #: 007440622
Contaminant: VANADIUM
Amount(Lbs/Yr): 507.42178799999999

Issue Date: Not reported
Expiration Date: Not reported
Year: 2009
CAS #: 007440666
Contaminant: ZINC
Amount(Lbs/Yr): 464.33880618000001

Issue Date: Not reported
Expiration Date: Not reported
Year: 2009
CAS #: 007446095

CON EDISON - HUDSON AVE STATION (Continued) **S102638241**

Contaminant: SULFUR DIOXIDE
Amount(Lbs/Yr): 720900.32547336002

Issue Date: Not reported
Expiration Date: Not reported
Year: 2009
CAS #: 007446119
Contaminant: SULFUR TRIOXIDE
Amount(Lbs/Yr): 25466.880659999999

Issue Date: Not reported
Expiration Date: Not reported
Year: 2009
CAS #: 007664417
Contaminant: AMMONIA
Amount(Lbs/Yr): 12765.364

Issue Date: Not reported
Expiration Date: Not reported
Year: 2009
CAS #: 007723140
Contaminant: PHOSPHORUS (YELLOW)
Amount(Lbs/Yr): 150.9500036

Issue Date: Not reported
Expiration Date: Not reported
Year: 2009
CAS #: 007782492
Contaminant: SELENIUM
Amount(Lbs/Yr): 10.898428975

Issue Date: Not reported
Expiration Date: Not reported
Year: 2009
CAS #: 007782505
Contaminant: CHLORINE
Amount(Lbs/Yr): 0.00019395

Issue Date: Not reported
Expiration Date: Not reported
Year: 2009
CAS #: 010024972
Contaminant: NITROUS OXIDE
Amount(Lbs/Yr): 8457.0414999999994

Issue Date: Not reported
Expiration Date: Not reported
Year: 2009
CAS #: 016887006
Contaminant: CHLORIDE ION CL-
Amount(Lbs/Yr): 5536.9610199999997

Issue Date: Not reported
Expiration Date: Not reported
Year: 2009
CAS #: 016984488
Contaminant: FLUORIDE

CON EDISON - HUDSON AVE STATION (Continued) **S102638241**

Amount(Lbs/Yr): 595.18341799999996

Issue Date: Not reported
Expiration Date: Not reported
Year: 2009
CAS #: 0NY075025
Contaminant: PM 2.5
Amount(Lbs/Yr): 47024.190868661099

Issue Date: Not reported
Expiration Date: Not reported
Year: 2009
CAS #: 0NY075105
Contaminant: UNSPECIATED PM-10 (EMISSION STATEMENT USE ONLY)
Amount(Lbs/Yr): 14188.971767093501

Issue Date: Not reported
Expiration Date: Not reported
Year: 2009
CAS #: 0NY210000
Contaminant: OXIDES OF NITROGEN
Amount(Lbs/Yr): 601478.99739999999

Issue Date: Not reported
Expiration Date: Not reported
Year: 2009
CAS #: 0NY998100
Contaminant: UNSPECIATED VOC (EMISSION STATEMENT USE ONLY)
Amount(Lbs/Yr): 11557.728747527801

Issue Date: Not reported
Expiration Date: Not reported
Year: 2009
CAS #: 0NY075025
Contaminant: PM 2.5
Amount(Lbs/Yr): 465.49219278859402

Issue Date: Not reported
Expiration Date: Not reported
Year: 2009
CAS #: 0NY075105
Contaminant: UNSPECIATED PM-10 (EMISSION STATEMENT USE ONLY)
Amount(Lbs/Yr): 47062.126892457498

Issue Date: Not reported
Expiration Date: Not reported
Year: 2009
CAS #: 0NY210000
Contaminant: OXIDES OF NITROGEN
Amount(Lbs/Yr): 200888.48800000001

Issue Date: Not reported
Expiration Date: Not reported
Year: 2009
CAS #: 0NY998100
Contaminant: UNSPECIATED VOC (EMISSION STATEMENT USE ONLY)
Amount(Lbs/Yr): 5546.7294069636

CON EDISON - HUDSON AVE STATION (Continued) **S102638241**

Issue Date:	Not reported
Expiration Date:	Not reported
Year:	2009
CAS #:	000050000
Contaminant:	FORMALDEHYDE
Amount(Lbs/Yr):	228.7171653

Issue Date:	Not reported
Expiration Date:	Not reported
Year:	2009
CAS #:	000050328
Contaminant:	BENZO(A)PYRENE
Amount(Lbs/Yr):	8.1944899999999995E-5

Issue Date:	Not reported
Expiration Date:	Not reported
Year:	2009
CAS #:	000053703
Contaminant:	DIBENZ[A,H]ANTHRACENE
Amount(Lbs/Yr):	0.0112810905

Issue Date:	Not reported
Expiration Date:	Not reported
Year:	2009
CAS #:	000056553
Contaminant:	BENZO(A)ANTHRACENE
Amount(Lbs/Yr):	2.7090257699999998E-2

Issue Date:	Not reported
Expiration Date:	Not reported
Year:	2009
CAS #:	000071432
Contaminant:	BENZENE
Amount(Lbs/Yr):	2.7418702160000001

Issue Date:	Not reported
Expiration Date:	Not reported
Year:	2009
CAS #:	000071556
Contaminant:	ETHANE, 1,1,1-TRICHLORO
Amount(Lbs/Yr):	1.594213984

Issue Date:	Not reported
Expiration Date:	Not reported
Year:	2009
CAS #:	000074828
Contaminant:	METHANE
Amount(Lbs/Yr):	1889

Issue Date:	Not reported
Expiration Date:	Not reported
Year:	2009
CAS #:	000083329
Contaminant:	ACENAPHTHENE
Amount(Lbs/Yr):	0.14253353839999999

Issue Date:	Not reported

CON EDISON - HUDSON AVE STATION (Continued) **S102638241**

Expiration Date: Not reported
Year: 2009
CAS #: 000085018
Contaminant: PHENANTHRENE
Amount(Lbs/Yr): 0.070929012

Issue Date: Not reported
Expiration Date: Not reported
Year: 2009
CAS #: 000086737
Contaminant: FLUORENE
Amount(Lbs/Yr): 3.0195493699999999E-2

Issue Date: Not reported
Expiration Date: Not reported
Year: 2009
CAS #: 000091203
Contaminant: NAPHTHALENE
Amount(Lbs/Yr): 8.3639248659999996

Issue Date: Not reported
Expiration Date: Not reported
Year: 2009
CAS #: 000095476
Contaminant: BENZENE,1,2-DIMETHYL
Amount(Lbs/Yr): 0.73631069599999999

Issue Date: Not reported
Expiration Date: Not reported
Year: 2009
CAS #: 000100414
Contaminant: ETHYLBENZENE
Amount(Lbs/Yr): 0.43381156840000001

Issue Date: Not reported
Expiration Date: Not reported
Year: 2009
CAS #: 000106990
Contaminant: 1,3-BUTADIENE
Amount(Lbs/Yr): 0.32594687999999999

Issue Date: Not reported
Expiration Date: Not reported
Year: 2009
CAS #: 000108883
Contaminant: TOLUENE
Amount(Lbs/Yr): 41.934504599999997

Issue Date: Not reported
Expiration Date: Not reported
Year: 2009
CAS #: 000120127
Contaminant: ANTHRACENE
Amount(Lbs/Yr): 0.0082412757

Issue Date: Not reported
Expiration Date: Not reported

CON EDISON - HUDSON AVE STATION (Continued) **S102638241**

Year: 2009
CAS #: 000124389
Contaminant: CARBON DIOXIDE
Amount(Lbs/Yr): 180112907

Issue Date: Not reported
Expiration Date: Not reported
Year: 2009
CAS #: 000129000
Contaminant: PYRENE
Amount(Lbs/Yr): 2.8709361999999999E-2

Issue Date: Not reported
Expiration Date: Not reported
Year: 2009
CAS #: 000191242
Contaminant: BENZO[G,H,I]PERYLENE
Amount(Lbs/Yr): 1.5266625400000001E-2

Issue Date: Not reported
Expiration Date: Not reported
Year: 2009
CAS #: 000206440
Contaminant: FLUORANTHENE
Amount(Lbs/Yr): 3.2873620323080402E-2

Issue Date: Not reported
Expiration Date: Not reported
Year: 2009
CAS #: 000218019
Contaminant: CHRYSENE
Amount(Lbs/Yr): 1.6093684899999999E-2

Issue Date: Not reported
Expiration Date: Not reported
Year: 2009
CAS #: 000630080
Contaminant: CARBON MONOXIDE
Amount(Lbs/Yr): 35591.5

Issue Date: Not reported
Expiration Date: Not reported
Year: 2009
CAS #: 001330207
Contaminant: XYLENE, M, O & P MIXT.
Amount(Lbs/Yr): 9.3229200000000002E-3

Issue Date: Not reported
Expiration Date: Not reported
Year: 2009
CAS #: 007429905
Contaminant: ALUMINUM
Amount(Lbs/Yr): 2.33451093047639

Issue Date: Not reported
Expiration Date: Not reported
Year: 2009

CON EDISON - HUDSON AVE STATION (Continued) **S102638241**

CAS #: 007439921
Contaminant: LEAD
Amount(Lbs/Yr): 10.418233246844499

Issue Date: Not reported
Expiration Date: Not reported
Year: 2009
CAS #: 007439954
Contaminant: MAGNESIUM
Amount(Lbs/Yr): 3.57958342673047

Issue Date: Not reported
Expiration Date: Not reported
Year: 2009
CAS #: 007439965
Contaminant: MANGANESE
Amount(Lbs/Yr): 25.556990977079799

Issue Date: Not reported
Expiration Date: Not reported
Year: 2009
CAS #: 007439976
Contaminant: MERCURY
Amount(Lbs/Yr): 0.77749415764489005

Issue Date: Not reported
Expiration Date: Not reported
Year: 2009
CAS #: 007439987
Contaminant: MOLYBDENUM
Amount(Lbs/Yr): 5.4470309401066803

Issue Date: Not reported
Expiration Date: Not reported
Year: 2009
CAS #: 007440020
Contaminant: NICKEL METAL AND INSOLUBLE COMPOUNDS
Amount(Lbs/Yr): 589.48575655981097

Issue Date: Not reported
Expiration Date: Not reported
Year: 2009
CAS #: 007440097
Contaminant: POTASSIUM K
Amount(Lbs/Yr): 6.6922646673656496

Issue Date: Not reported
Expiration Date: Not reported
Year: 2009
CAS #: 007440213
Contaminant: SILICON
Amount(Lbs/Yr): 20.232428064128701

Issue Date: Not reported
Expiration Date: Not reported
Year: 2009
CAS #: 007440235

CON EDISON - HUDSON AVE STATION (Continued) **S102638241**

Contaminant: SODIUM
Amount(Lbs/Yr): 21.7887686844463

Issue Date: Not reported
Expiration Date: Not reported
Year: 2009
CAS #: 007440315
Contaminant: TIN
Amount(Lbs/Yr): 1.26063590245725

Issue Date: Not reported
Expiration Date: Not reported
Year: 2009
CAS #: 007440360
Contaminant: ANTIMONY
Amount(Lbs/Yr): 35.806900936469901

Issue Date: Not reported
Expiration Date: Not reported
Year: 2009
CAS #: 007440382
Contaminant: ARSENIC
Amount(Lbs/Yr): 8.9930510307955593

Issue Date: Not reported
Expiration Date: Not reported
Year: 2009
CAS #: 007440393
Contaminant: BARIUM
Amount(Lbs/Yr): 17.671988204063499

Issue Date: Not reported
Expiration Date: Not reported
Year: 2009
CAS #: 007440417
Contaminant: BERYLLIUM
Amount(Lbs/Yr): 0.19292908224704799

Issue Date: Not reported
Expiration Date: Not reported
Year: 2009
CAS #: 007440428
Contaminant: BORON
Amount(Lbs/Yr): 1.0116214032064399

Issue Date: Not reported
Expiration Date: Not reported
Year: 2009
CAS #: 007440439
Contaminant: CADMIUM
Amount(Lbs/Yr): 2.7539143000533399

Issue Date: Not reported
Expiration Date: Not reported
Year: 2009
CAS #: 007440473
Contaminant: CHROMIUM

CON EDISON - HUDSON AVE STATION (Continued) **S102638241**

Amount(Lbs/Yr):	6.4396028115492703
Issue Date:	Not reported
Expiration Date:	Not reported
Year:	2009
CAS #:	007440484
Contaminant:	COBALT
Amount(Lbs/Yr):	40.807593876448898
Issue Date:	Not reported
Expiration Date:	Not reported
Year:	2009
CAS #:	007440508
Contaminant:	COPPER
Amount(Lbs/Yr):	32.121539598128699
Issue Date:	Not reported
Expiration Date:	Not reported
Year:	2009
CAS #:	007440622
Contaminant:	VANADIUM
Amount(Lbs/Yr):	214.88205818729401
Issue Date:	Not reported
Expiration Date:	Not reported
Year:	2009
CAS #:	007440666
Contaminant:	ZINC
Amount(Lbs/Yr):	207.15780686616
Issue Date:	Not reported
Expiration Date:	Not reported
Year:	2009
CAS #:	007440702
Contaminant:	CALCIUM
Amount(Lbs/Yr):	11.9838227764455
Issue Date:	Not reported
Expiration Date:	Not reported
Year:	2009
CAS #:	007446095
Contaminant:	SULFUR DIOXIDE
Amount(Lbs/Yr):	304602.76079999999
Issue Date:	Not reported
Expiration Date:	Not reported
Year:	2009
CAS #:	007446119
Contaminant:	SULFUR TRIOXIDE
Amount(Lbs/Yr):	11166.323711999999
Issue Date:	Not reported
Expiration Date:	Not reported
Year:	2009
CAS #:	007664417
Contaminant:	AMMONIA
Amount(Lbs/Yr):	5404.1647999999996

CON EDISON - HUDSON AVE STATION (Continued) **S102638241**

Issue Date: Not reported
Expiration Date: Not reported
Year: 2009
CAS #: 007723140
Contaminant: PHOSPHORUS (YELLOW)
Amount(Lbs/Yr): 68.572684100952799

Issue Date: Not reported
Expiration Date: Not reported
Year: 2009
CAS #: 007726956
Contaminant: BROMINE
Amount(Lbs/Yr): 8.5561055999999996E-2

Issue Date: Not reported
Expiration Date: Not reported
Year: 2009
CAS #: 007782492
Contaminant: SELENIUM
Amount(Lbs/Yr): 4.6962910068768302

Issue Date: Not reported
Expiration Date: Not reported
Year: 2009
CAS #: 007782505
Contaminant: CHLORINE
Amount(Lbs/Yr): 2.6721999999999998E-4

Issue Date: Not reported
Expiration Date: Not reported
Year: 2009
CAS #: 010024972
Contaminant: NITROUS OXIDE
Amount(Lbs/Yr): 3576.0161199999998

Issue Date: Not reported
Expiration Date: Not reported
Year: 2009
CAS #: 016887006
Contaminant: CHLORIDE ION CL-
Amount(Lbs/Yr): 2344.0349679999999

Issue Date: Not reported
Expiration Date: Not reported
Year: 2009
CAS #: 016984488
Contaminant: FLUORIDE
Amount(Lbs/Yr): 251.96687120000001

Issue Date: Not reported
Expiration Date: Not reported
Year: 2009
CAS #: 000050000
Contaminant: FORMALDEHYDE
Amount(Lbs/Yr): 526.60750519999999

Issue Date: Not reported

CON EDISON - HUDSON AVE STATION (Continued) **S102638241**

Expiration Date:	Not reported
Year:	2009
CAS #:	000050328
Contaminant:	BENZO(A)PYRENE
Amount(Lbs/Yr):	5.7266000000000004E-6
Issue Date:	Not reported
Expiration Date:	Not reported
Year:	2009
CAS #:	000053703
Contaminant:	DIBENZ[A,H]ANTHRACENE
Amount(Lbs/Yr):	2.6665193800000001E-2
Issue Date:	Not reported
Expiration Date:	Not reported
Year:	2009
CAS #:	000056553
Contaminant:	BENZO(A)ANTHRACENE
Amount(Lbs/Yr):	6.4036884299999999E-2
Issue Date:	Not reported
Expiration Date:	Not reported
Year:	2009
CAS #:	000071432
Contaminant:	BENZENE
Amount(Lbs/Yr):	3.4428458599999998
Issue Date:	Not reported
Expiration Date:	Not reported
Year:	2009
CAS #:	000071556
Contaminant:	ETHANE, 1,1,1-TRICHLORO
Amount(Lbs/Yr):	3.7657717599999998
Issue Date:	Not reported
Expiration Date:	Not reported
Year:	2009
CAS #:	000074828
Contaminant:	METHANE
Amount(Lbs/Yr):	4467.8648000000003
Issue Date:	Not reported
Expiration Date:	Not reported
Year:	2009
CAS #:	000075070
Contaminant:	ACETALDEHYDE
Amount(Lbs/Yr):	0.02311738
Issue Date:	Not reported
Expiration Date:	Not reported
Year:	2009
CAS #:	000083329
Contaminant:	ACENAPHTHENE
Amount(Lbs/Yr):	0.33672831848642498
Issue Date:	Not reported
Expiration Date:	Not reported

CON EDISON - HUDSON AVE STATION (Continued) **S102638241**

Year: 2009
CAS #: 000085018
Contaminant: PHENANTHRENE
Amount(Lbs/Yr): 0.168431046

Issue Date: Not reported
Expiration Date: Not reported
Year: 2009
CAS #: 000086737
Contaminant: FLUORENE
Amount(Lbs/Yr): 7.2206228371554895E-2

Issue Date: Not reported
Expiration Date: Not reported
Year: 2009
CAS #: 000091203
Contaminant: NAPHTHALENE
Amount(Lbs/Yr): 18.033596657

Issue Date: Not reported
Expiration Date: Not reported
Year: 2009
CAS #: 000095476
Contaminant: BENZENE,1,2-DIMETHYL
Amount(Lbs/Yr): 1.73927594

Issue Date: Not reported
Expiration Date: Not reported
Year: 2009
CAS #: 000100414
Contaminant: ETHYLBENZENE
Amount(Lbs/Yr): 1.0148435760000001

Issue Date: Not reported
Expiration Date: Not reported
Year: 2009
CAS #: 000106990
Contaminant: 1,3-BUTADIENE
Amount(Lbs/Yr): 1.1784740000000001E-3

Issue Date: Not reported
Expiration Date: Not reported
Year: 2009
CAS #: 000107028
Contaminant: ACROLEIN
Amount(Lbs/Yr): 0.00278795

Issue Date: Not reported
Expiration Date: Not reported
Year: 2009
CAS #: 000108883
Contaminant: TOLUENE
Amount(Lbs/Yr): 98.943619260000006

Issue Date: Not reported
Expiration Date: Not reported
Year: 2009

CON EDISON - HUDSON AVE STATION (Continued) **S102638241**

CAS #: 000115071
Contaminant: PROPYLENE
Amount(Lbs/Yr): 7.7761200000000003E-2

Issue Date: Not reported
Expiration Date: Not reported
Year: 2009
CAS #: 000120127
Contaminant: ANTHRACENE
Amount(Lbs/Yr): 1.9523478685644101E-2

Issue Date: Not reported
Expiration Date: Not reported
Year: 2009
CAS #: 000124389
Contaminant: CARBON DIOXIDE
Amount(Lbs/Yr): 4972

Issue Date: Not reported
Expiration Date: Not reported
Year: 2008
CAS #: 000071432
Contaminant: BENZENE
Amount(Lbs/Yr): 4.0459389039999998

Issue Date: Not reported
Expiration Date: Not reported
Year: 2008
CAS #: 000120127
Contaminant: ANTHRACENE
Amount(Lbs/Yr): 2.2503435217553401E-2

Issue Date: Not reported
Expiration Date: Not reported
Year: 2008
CAS #: 007446095
Contaminant: SULFUR DIOXIDE
Amount(Lbs/Yr): 831185.75555279199

Issue Date: Not reported
Expiration Date: Not reported
Year: 2008
CAS #: 007439976
Contaminant: MERCURY
Amount(Lbs/Yr): 2.0790101627005999

Issue Date: Not reported
Expiration Date: Not reported
Year: 2008
CAS #: 000124389
Contaminant: CARBON DIOXIDE
Amount(Lbs/Yr): 4972

Issue Date: Not reported
Expiration Date: Not reported
Year: 2008
CAS #: 007440439

CON EDISON - HUDSON AVE STATION (Continued) **S102638241**

Contaminant: CADMIUM
Amount(Lbs/Yr): 7.3224987090000004

Issue Date: Not reported
Expiration Date: Not reported
Year: 2008
CAS #: 007439987
Contaminant: MOLYBDENUM
Amount(Lbs/Yr): 14.479411732000001

Issue Date: Not reported
Expiration Date: Not reported
Year: 2008
CAS #: 0NY075025
Contaminant: PM 2.5
Amount(Lbs/Yr): 54408.2011150955

Issue Date: Not reported
Expiration Date: Not reported
Year: 2008
CAS #: 007439921
Contaminant: LEAD
Amount(Lbs/Yr): 27.781425819999999

Issue Date: Not reported
Expiration Date: Not reported
Year: 2008
CAS #: 000207089
Contaminant: BENZO[K]FLUORANTHENE
Amount(Lbs/Yr): 4.7740000000000004E-6

Issue Date: Not reported
Expiration Date: Not reported
Year: 2008
CAS #: 000086737
Contaminant: FLUORENE
Amount(Lbs/Yr): 8.3139339323827804E-2

Issue Date: Not reported
Expiration Date: Not reported
Year: 2008
CAS #: 007440020
Contaminant: NICKEL METAL AND INSOLUBLE COMPOUNDS
Amount(Lbs/Yr): 1554.6509432780001

Issue Date: Not reported
Expiration Date: Not reported
Year: 2008
CAS #: 000056553
Contaminant: BENZO(A)ANTHRACENE
Amount(Lbs/Yr): 7.3829679800000006E-2

Issue Date: Not reported
Expiration Date: Not reported
Year: 2008
CAS #: 000074828
Contaminant: METHANE

CON EDISON - HUDSON AVE STATION (Continued) **S102638241**

Amount(Lbs/Yr): 5151.5060800000001

Issue Date: Not reported
Expiration Date: Not reported
Year: 2008
CAS #: 007723140
Contaminant: PHOSPHORUS (YELLOW)
Amount(Lbs/Yr): 174.04731255999999

Issue Date: Not reported
Expiration Date: Not reported
Year: 2008
CAS #: 000075070
Contaminant: ACETALDEHYDE
Amount(Lbs/Yr): 2.3623600000000002E-2

Issue Date: Not reported
Expiration Date: Not reported
Year: 2008
CAS #: 010024972
Contaminant: NITROUS OXIDE
Amount(Lbs/Yr): 9751.0835399999996

Issue Date: Not reported
Expiration Date: Not reported
Year: 2008
CAS #: 000129000
Contaminant: PYRENE
Amount(Lbs/Yr): 7.8339704806366303E-2

Issue Date: Not reported
Expiration Date: Not reported
Year: 2008
CAS #: 007440473
Contaminant: CHROMIUM
Amount(Lbs/Yr): 15.54653924

Issue Date: Not reported
Expiration Date: Not reported
Year: 2008
CAS #: 000053703
Contaminant: DIBENZ[A,H]ANTHRACENE
Amount(Lbs/Yr): 3.0743010500000001E-2

Issue Date: Not reported
Expiration Date: Not reported
Year: 2008
CAS #: 000107028
Contaminant: ACROLEIN
Amount(Lbs/Yr): 0.002849

Issue Date: Not reported
Expiration Date: Not reported
Year: 2008
CAS #: 000050328
Contaminant: BENZO(A)PYRENE
Amount(Lbs/Yr): 0.0000431227

CON EDISON - HUDSON AVE STATION (Continued) **S102638241**

Issue Date: Not reported
Expiration Date: Not reported
Year: 2008
CAS #: 000115071
Contaminant: PROPYLENE
Amount(Lbs/Yr): 7.9464000000000007E-2

Issue Date: Not reported
Expiration Date: Not reported
Year: 2008
CAS #: 007440417
Contaminant: BERYLLIUM
Amount(Lbs/Yr): 0.51147113830000002

Issue Date: Not reported
Expiration Date: Not reported
Year: 2008
CAS #: 000100414
Contaminant: ETHYLBENZENE
Amount(Lbs/Yr): 1.1720312096000001

Issue Date: Not reported
Expiration Date: Not reported
Year: 2008
CAS #: 0NY998100
Contaminant: UNSPECIATED VOC (EMISSION STATEMENT USE ONLY)
Amount(Lbs/Yr): 13786.1325392536

Issue Date: Not reported
Expiration Date: Not reported
Year: 2008
CAS #: 016984488
Contaminant: FLUORIDE
Amount(Lbs/Yr): 686.25420280000003

Issue Date: Not reported
Expiration Date: Not reported
Year: 2008
CAS #: 0NY210000
Contaminant: OXIDES OF NITROGEN
Amount(Lbs/Yr): 636280.01199999999

Issue Date: Not reported
Expiration Date: Not reported
Year: 2008
CAS #: 000108883
Contaminant: TOLUENE
Amount(Lbs/Yr): 114.10559240000001

Issue Date: Not reported
Expiration Date: Not reported
Year: 2008
CAS #: 000205992
Contaminant: BENZO[B]FLUORANTHENE
Amount(Lbs/Yr): 3.0518398737432001E-6

Issue Date: Not reported

CON EDISON - HUDSON AVE STATION (Continued) **S102638241**

Expiration Date:	Not reported
Year:	2008
CAS #:	007440508
Contaminant:	COPPER
Amount(Lbs/Yr):	32.380961886999998
Issue Date:	Not reported
Expiration Date:	Not reported
Year:	2008
CAS #:	000630080
Contaminant:	CARBON MONOXIDE
Amount(Lbs/Yr):	93691.395000000004
Issue Date:	Not reported
Expiration Date:	Not reported
Year:	2008
CAS #:	000071556
Contaminant:	ETHANE, 1,1,1-TRICHLORO
Amount(Lbs/Yr):	4.3419836959999998
Issue Date:	Not reported
Expiration Date:	Not reported
Year:	2008
CAS #:	000085018
Contaminant:	PHENANTHRENE
Amount(Lbs/Yr):	0.19408699800000001
Issue Date:	Not reported
Expiration Date:	Not reported
Year:	2008
CAS #:	007440622
Contaminant:	VANADIUM
Amount(Lbs/Yr):	585.06390480000005
Issue Date:	Not reported
Expiration Date:	Not reported
Year:	2008
CAS #:	007440382
Contaminant:	ARSENIC
Amount(Lbs/Yr):	24.285671818200001
Issue Date:	Not reported
Expiration Date:	Not reported
Year:	2008
CAS #:	007440484
Contaminant:	COBALT
Amount(Lbs/Yr):	110.75738072
Issue Date:	Not reported
Expiration Date:	Not reported
Year:	2008
CAS #:	007664417
Contaminant:	AMMONIA
Amount(Lbs/Yr):	14718.6456
Issue Date:	Not reported
Expiration Date:	Not reported

CON EDISON - HUDSON AVE STATION (Continued) **S102638241**

Year: 2008
CAS #: 0NY075105
Contaminant: UNSPECIATED PM-10 (EMISSION STATEMENT USE ONLY)
Amount(Lbs/Yr): 41798.104634669697

Issue Date: Not reported
Expiration Date: Not reported
Year: 2008
CAS #: 000091203
Contaminant: NAPHTHALENE
Amount(Lbs/Yr): 20.800640163000001

Issue Date: Not reported
Expiration Date: Not reported
Year: 2008
CAS #: 007440666
Contaminant: ZINC
Amount(Lbs/Yr): 535.38866788400003

Issue Date: Not reported
Expiration Date: Not reported
Year: 2008
CAS #: 007439965
Contaminant: MANGANESE
Amount(Lbs/Yr): 55.194708994000003

Issue Date: Not reported
Expiration Date: Not reported
Year: 2008
CAS #: 000083329
Contaminant: ACENAPHTHENE
Amount(Lbs/Yr): 0.38824650900691199

Issue Date: Not reported
Expiration Date: Not reported
Year: 2008
CAS #: 007440393
Contaminant: BARIUM
Amount(Lbs/Yr): 47.283466519999998

Issue Date: Not reported
Expiration Date: Not reported
Year: 2008
CAS #: 007782505
Contaminant: CHLORINE
Amount(Lbs/Yr): 3.0601000000000001E-4

Issue Date: Not reported
Expiration Date: Not reported
Year: 2008
CAS #: 000106990
Contaminant: 1,3-BUTADIENE
Amount(Lbs/Yr): 1.2042800000000001E-3

Issue Date: Not reported
Expiration Date: Not reported
Year: 2008

CON EDISON - HUDSON AVE STATION (Continued) **S102638241**

CAS #: 007440360
Contaminant: ANTIMONY
Amount(Lbs/Yr): 96.590738999999999

Issue Date: Not reported
Expiration Date: Not reported
Year: 2008
CAS #: 016887006
Contaminant: CHLORIDE ION CL-
Amount(Lbs/Yr): 6384.1878919999999

Issue Date: Not reported
Expiration Date: Not reported
Year: 2008
CAS #: 007782492
Contaminant: SELENIUM
Amount(Lbs/Yr): 12.566042829000001

Issue Date: Not reported
Expiration Date: Not reported
Year: 2008
CAS #: 000050000
Contaminant: FORMALDEHYDE
Amount(Lbs/Yr): 607.22264600000005

Issue Date: Not reported
Expiration Date: Not reported
Year: 2008
CAS #: 007446119
Contaminant: SULFUR TRIOXIDE
Amount(Lbs/Yr): 29363.665595999999

Issue Date: Not reported
Expiration Date: Not reported
Year: 2008
CAS #: 000191242
Contaminant: BENZO[G,H,I]PERYLENE
Amount(Lbs/Yr): 4.1595072329563401E-2

Issue Date: Not reported
Expiration Date: Not reported
Year: 2008
CAS #: 000206440
Contaminant: FLUORANTHENE
Amount(Lbs/Yr): 8.9363230106640906E-2

Issue Date: Not reported
Expiration Date: Not reported
Year: 2008
CAS #: 000095476
Contaminant: BENZENE,1,2-DIMETHYL
Amount(Lbs/Yr): 2.0054077239999999

Issue Date: Not reported
Expiration Date: Not reported
Year: 2008
CAS #: 001330207

CON EDISON - HUDSON AVE STATION (Continued) **S102638241**

Contaminant: XYLENE, M, O & P MIXT.
Amount(Lbs/Yr): 1.3018800000000001E-2

Issue Date: Not reported
Expiration Date: Not reported
Year: 2008
CAS #: 000218019
Contaminant: CHRYSENE
Amount(Lbs/Yr): 4.3806212800000001E-2

Issue Date: Not reported
Expiration Date: Not reported
Year: 2007
CAS #: 007440417
Contaminant: BERYLLIUM
Amount(Lbs/Yr): 0.57436015220000003

Issue Date: Not reported
Expiration Date: Not reported
Year: 2007
CAS #: 0NY998100
Contaminant: UNSPECIATED VOC (EMISSION STATEMENT USE ONLY)
Amount(Lbs/Yr): 15085.0412788188

Issue Date: Not reported
Expiration Date: Not reported
Year: 2007
CAS #: 000205992
Contaminant: BENZO[B]FLUORANTHENE
Amount(Lbs/Yr): 4.1199788303103199E-6

Issue Date: Not reported
Expiration Date: Not reported
Year: 2007
CAS #: 007446119
Contaminant: SULFUR TRIOXIDE
Amount(Lbs/Yr): 32974.203143999999

Issue Date: Not reported
Expiration Date: Not reported
Year: 2007
CAS #: 000053703
Contaminant: DIBENZ[A,H]ANTHRACENE
Amount(Lbs/Yr): 3.4527149200000003E-2

Issue Date: Not reported
Expiration Date: Not reported
Year: 2007
CAS #: 007782492
Contaminant: SELENIUM
Amount(Lbs/Yr): 14.111167558

Issue Date: Not reported
Expiration Date: Not reported
Year: 2007
CAS #: 0NY075025
Contaminant: PM 2.5

CON EDISON - HUDSON AVE STATION (Continued) **S102638241**

Amount(Lbs/Yr):	61074.7727333242
Issue Date:	Not reported
Expiration Date:	Not reported
Year:	2007
CAS #:	000206440
Contaminant:	FLUORANTHENE
Amount(Lbs/Yr):	0.10031323129993799
Issue Date:	Not reported
Expiration Date:	Not reported
Year:	2007
CAS #:	007440360
Contaminant:	ANTIMONY
Amount(Lbs/Yr):	108.467226
Issue Date:	Not reported
Expiration Date:	Not reported
Year:	2007
CAS #:	000191242
Contaminant:	BENZO[G,H,I]PERYLENE
Amount(Lbs/Yr):	4.6712887734913701E-2
Issue Date:	Not reported
Expiration Date:	Not reported
Year:	2007
CAS #:	000218019
Contaminant:	CHRYSENE
Amount(Lbs/Yr):	4.9186689700000001E-2
Issue Date:	Not reported
Expiration Date:	Not reported
Year:	2007
CAS #:	000071432
Contaminant:	BENZENE
Amount(Lbs/Yr):	4.4601248760000001
Issue Date:	Not reported
Expiration Date:	Not reported
Year:	2007
CAS #:	000207089
Contaminant:	BENZO[K]FLUORANTHENE
Amount(Lbs/Yr):	6.4448999999999999E-6
Issue Date:	Not reported
Expiration Date:	Not reported
Year:	2007
CAS #:	007723140
Contaminant:	PHOSPHORUS (YELLOW)
Amount(Lbs/Yr):	195.44761104
Issue Date:	Not reported
Expiration Date:	Not reported
Year:	2007
CAS #:	016887006
Contaminant:	CHLORIDE ION CL-
Amount(Lbs/Yr):	7169.167128

CON EDISON - HUDSON AVE STATION (Continued) **S102638241**

Issue Date: Not reported
Expiration Date: Not reported
Year: 2007
CAS #: 007440622
Contaminant: VANADIUM
Amount(Lbs/Yr): 657.00148320000005

Issue Date: Not reported
Expiration Date: Not reported
Year: 2007
CAS #: 000091203
Contaminant: NAPHTHALENE
Amount(Lbs/Yr): 23.349853721999999

Issue Date: Not reported
Expiration Date: Not reported
Year: 2007
CAS #: 007440508
Contaminant: COPPER
Amount(Lbs/Yr): 36.362483042000001

Issue Date: Not reported
Expiration Date: Not reported
Year: 2007
CAS #: 000050328
Contaminant: BENZO(A)PYRENE
Amount(Lbs/Yr): 8.0126000000000002E-6

Issue Date: Not reported
Expiration Date: Not reported
Year: 2007
CAS #: 000075070
Contaminant: ACETALDEHYDE
Amount(Lbs/Yr): 3.1891860000000001E-2

Issue Date: Not reported
Expiration Date: Not reported
Year: 2007
CAS #: 0NY210000
Contaminant: OXIDES OF NITROGEN
Amount(Lbs/Yr): 766165.87179999996

Issue Date: Not reported
Expiration Date: Not reported
Year: 2007
CAS #: 007439987
Contaminant: MOLYBDENUM
Amount(Lbs/Yr): 16.259753688

Issue Date: Not reported
Expiration Date: Not reported
Year: 2007
CAS #: 007446095
Contaminant: SULFUR DIOXIDE
Amount(Lbs/Yr): 932400.20460000006

Issue Date: Not reported

CON EDISON - HUDSON AVE STATION (Continued) **S102638241**

Expiration Date: Not reported
Year: 2007
CAS #: 000083329
Contaminant: ACENAPHTHENE
Amount(Lbs/Yr): 0.43599398109933202

Issue Date: Not reported
Expiration Date: Not reported
Year: 2007
CAS #: 007440439
Contaminant: CADMIUM
Amount(Lbs/Yr): 8.2228503580000005

Issue Date: Not reported
Expiration Date: Not reported
Year: 2007
CAS #: 001330207
Contaminant: XYLENE, M, O & P MIXT.
Amount(Lbs/Yr): 1.1850299999999999E-2

Issue Date: Not reported
Expiration Date: Not reported
Year: 2007
CAS #: 000115071
Contaminant: PROPYLENE
Amount(Lbs/Yr): 0.10727639999999999

Issue Date: Not reported
Expiration Date: Not reported
Year: 2007
CAS #: 000086737
Contaminant: FLUORENE
Amount(Lbs/Yr): 9.3566048272168495E-2

Issue Date: Not reported
Expiration Date: Not reported
Year: 2007
CAS #: 007440484
Contaminant: COBALT
Amount(Lbs/Yr): 124.37575248

Issue Date: Not reported
Expiration Date: Not reported
Year: 2007
CAS #: 000120127
Contaminant: ANTHRACENE
Amount(Lbs/Yr): 2.5283460178697099E-2

Issue Date: Not reported
Expiration Date: Not reported
Year: 2007
CAS #: 007439976
Contaminant: MERCURY
Amount(Lbs/Yr): 2.3346408803108001

Issue Date: Not reported
Expiration Date: Not reported

CON EDISON - HUDSON AVE STATION (Continued) **S102638241**

Year: 2007
CAS #: 007440020
Contaminant: NICKEL METAL AND INSOLUBLE COMPOUNDS
Amount(Lbs/Yr): 1745.805830628

Issue Date: Not reported
Expiration Date: Not reported
Year: 2007
CAS #: 000124389
Contaminant: CARBON DIOXIDE
Amount(Lbs/Yr): 6712.1999999999998

Issue Date: Not reported
Expiration Date: Not reported
Year: 2007
CAS #: 000085018
Contaminant: PHENANTHRENE
Amount(Lbs/Yr): 0.21815690400000001

Issue Date: Not reported
Expiration Date: Not reported
Year: 2007
CAS #: 007440473
Contaminant: CHROMIUM
Amount(Lbs/Yr): 17.4581196

Issue Date: Not reported
Expiration Date: Not reported
Year: 2007
CAS #: 007782505
Contaminant: CHLORINE
Amount(Lbs/Yr): 6.2925999999999998E-4

Issue Date: Not reported
Expiration Date: Not reported
Year: 2007
CAS #: 000129000
Contaminant: PYRENE
Amount(Lbs/Yr): 8.8005524438594704E-2

Issue Date: Not reported
Expiration Date: Not reported
Year: 2007
CAS #: 007439965
Contaminant: MANGANESE
Amount(Lbs/Yr): 61.981274044000003

Issue Date: Not reported
Expiration Date: Not reported
Year: 2007
CAS #: 000074828
Contaminant: METHANE
Amount(Lbs/Yr): 5784.9187199999997

Issue Date: Not reported
Expiration Date: Not reported
Year: 2007

CON EDISON - HUDSON AVE STATION (Continued) **S102638241**

CAS #: 007440382
Contaminant: ARSENIC
Amount(Lbs/Yr): 27.2717602932

Issue Date: Not reported
Expiration Date: Not reported
Year: 2007
CAS #: 016984488
Contaminant: FLUORIDE
Amount(Lbs/Yr): 770.63381519999996

Issue Date: Not reported
Expiration Date: Not reported
Year: 2007
CAS #: 000107028
Contaminant: ACROLEIN
Amount(Lbs/Yr): 0.00384615

Issue Date: Not reported
Expiration Date: Not reported
Year: 2007
CAS #: 000056553
Contaminant: BENZO(A)ANTHRACENE
Amount(Lbs/Yr): 8.2918292399999996E-2

Issue Date: Not reported
Expiration Date: Not reported
Year: 2007
CAS #: 000095476
Contaminant: BENZENE,1,2-DIMETHYL
Amount(Lbs/Yr): 2.2519862160000002

Issue Date: Not reported
Expiration Date: Not reported
Year: 2007
CAS #: 007439921
Contaminant: LEAD
Amount(Lbs/Yr): 31.1974242

Issue Date: Not reported
Expiration Date: Not reported
Year: 2007
CAS #: 010024972
Contaminant: NITROUS OXIDE
Amount(Lbs/Yr): 10950.062679999999

Issue Date: Not reported
Expiration Date: Not reported
Year: 2007
CAS #: 007664417
Contaminant: AMMONIA
Amount(Lbs/Yr): 16528.455999999998

Issue Date: Not reported
Expiration Date: Not reported
Year: 2007
CAS #: 000106990

CON EDISON - HUDSON AVE STATION (Continued) **S102638241**

Contaminant: 1,3-BUTADIENE
Amount(Lbs/Yr): 0.001625778

Issue Date: Not reported
Expiration Date: Not reported
Year: 2007
CAS #: 007440666
Contaminant: ZINC
Amount(Lbs/Yr): 601.21833898399996

Issue Date: Not reported
Expiration Date: Not reported
Year: 2007
CAS #: 000050000
Contaminant: FORMALDEHYDE
Amount(Lbs/Yr): 681.85006439999995

Issue Date: Not reported
Expiration Date: Not reported
Year: 2007
CAS #: 0NY075105
Contaminant: UNSPECIATED PM-10 (EMISSION STATEMENT USE ONLY)
Amount(Lbs/Yr): 20368.023000155099

Issue Date: Not reported
Expiration Date: Not reported
Year: 2007
CAS #: 000100414
Contaminant: ETHYLBENZENE
Amount(Lbs/Yr): 1.3140029663999999

Issue Date: Not reported
Expiration Date: Not reported
Year: 2007
CAS #: 000630080
Contaminant: CARBON MONOXIDE
Amount(Lbs/Yr): 105048.351

Issue Date: Not reported
Expiration Date: Not reported
Year: 2007
CAS #: 000108883
Contaminant: TOLUENE
Amount(Lbs/Yr): 128.11163501999999

Issue Date: Not reported
Expiration Date: Not reported
Year: 2007
CAS #: 007440393
Contaminant: BARIUM
Amount(Lbs/Yr): 53.097289680000003

Issue Date: Not reported
Expiration Date: Not reported
Year: 2006
CAS #: 000050000
Contaminant: FORMALDEHYDE

CON EDISON - HUDSON AVE STATION (Continued) **S102638241**

Amount(Lbs/Yr):	551.44855500000006
Issue Date:	Not reported
Expiration Date:	Not reported
Year:	2006
CAS #:	016984488
Contaminant:	FLUORIDE
Amount(Lbs/Yr):	623.26405160000002
Issue Date:	Not reported
Expiration Date:	Not reported
Year:	2006
CAS #:	000053703
Contaminant:	DIBENZ[A,H]ANTHRACENE
Amount(Lbs/Yr):	2.7904851599999999E-2
Issue Date:	Not reported
Expiration Date:	Not reported
Year:	2006
CAS #:	000056553
Contaminant:	BENZO(A)ANTHRACENE
Amount(Lbs/Yr):	0.0670058288
Issue Date:	Not reported
Expiration Date:	Not reported
Year:	2006
CAS #:	000071432
Contaminant:	BENZENE
Amount(Lbs/Yr):	3.6184012879999998
Issue Date:	Not reported
Expiration Date:	Not reported
Year:	2006
CAS #:	000074828
Contaminant:	METHANE
Amount(Lbs/Yr):	4678.6577600000001
Issue Date:	Not reported
Expiration Date:	Not reported
Year:	2006
CAS #:	000083329
Contaminant:	ACENAPHTHENE
Amount(Lbs/Yr):	0.3525702812
Issue Date:	Not reported
Expiration Date:	Not reported
Year:	2006
CAS #:	000085018
Contaminant:	PHENANTHRENE
Amount(Lbs/Yr):	0.175449666
Issue Date:	Not reported
Expiration Date:	Not reported
Year:	2006
CAS #:	000086737
Contaminant:	FLUORENE
Amount(Lbs/Yr):	7.4691429200000006E-2

CON EDISON - HUDSON AVE STATION (Continued) **S102638241**

Issue Date: Not reported
Expiration Date: Not reported
Year: 2006
CAS #: 000091203
Contaminant: NAPHTHALENE
Amount(Lbs/Yr): 18.886076200000002

Issue Date: Not reported
Expiration Date: Not reported
Year: 2006
CAS #: 000095476
Contaminant: BENZENE,1,2-DIMETHYL
Amount(Lbs/Yr): 1.821334628

Issue Date: Not reported
Expiration Date: Not reported
Year: 2006
CAS #: 000100414
Contaminant: ETHYLBENZENE
Amount(Lbs/Yr): 1.0637367912

Issue Date: Not reported
Expiration Date: Not reported
Year: 2006
CAS #: 000108883
Contaminant: TOLUENE
Amount(Lbs/Yr): 103.6115884

Issue Date: Not reported
Expiration Date: Not reported
Year: 2006
CAS #: 000120127
Contaminant: ANTHRACENE
Amount(Lbs/Yr): 0.0203855802

Issue Date: Not reported
Expiration Date: Not reported
Year: 2006
CAS #: 000129000
Contaminant: PYRENE
Amount(Lbs/Yr): 7.1015340999999996E-2

Issue Date: Not reported
Expiration Date: Not reported
Year: 2006
CAS #: 000191242
Contaminant: BENZO[G,H,I]PERYLENE
Amount(Lbs/Yr): 3.7763451900000002E-2

Issue Date: Not reported
Expiration Date: Not reported
Year: 2006
CAS #: 000206440
Contaminant: FLUORANTHENE
Amount(Lbs/Yr): 8.0917943695494501E-2

Issue Date: Not reported

CON EDISON - HUDSON AVE STATION (Continued) **S102638241**

Expiration Date: Not reported
Year: 2006
CAS #: 000218019
Contaminant: CHRYSENE
Amount(Lbs/Yr): 3.9772940200000002E-2

Issue Date: Not reported
Expiration Date: Not reported
Year: 2006
CAS #: 000630080
Contaminant: CARBON MONOXIDE
Amount(Lbs/Yr): 85640.759999999995

Issue Date: Not reported
Expiration Date: Not reported
Year: 2006
CAS #: 001330207
Contaminant: XYLENE, M, O & P MIXT.
Amount(Lbs/Yr): 0.0022572

Issue Date: Not reported
Expiration Date: Not reported
Year: 2006
CAS #: 007439921
Contaminant: LEAD
Amount(Lbs/Yr): 25.231685720000002

Issue Date: Not reported
Expiration Date: Not reported
Year: 2006
CAS #: 007439965
Contaminant: MANGANESE
Amount(Lbs/Yr): 50.128479919999997

Issue Date: Not reported
Expiration Date: Not reported
Year: 2006
CAS #: 007439976
Contaminant: MERCURY
Amount(Lbs/Yr): 1.888173436

Issue Date: Not reported
Expiration Date: Not reported
Year: 2006
CAS #: 007439987
Contaminant: MOLYBDENUM
Amount(Lbs/Yr): 13.150370204

Issue Date: Not reported
Expiration Date: Not reported
Year: 2006
CAS #: 007440020
Contaminant: NICKEL METAL AND INSOLUBLE COMPOUNDS
Amount(Lbs/Yr): 1411.9520790399999

Issue Date: Not reported
Expiration Date: Not reported

CON EDISON - HUDSON AVE STATION (Continued) **S102638241**

Year:	2006
CAS #:	007440360
Contaminant:	ANTIMONY
Amount(Lbs/Yr):	87.724833000000004
Issue Date:	Not reported
Expiration Date:	Not reported
Year:	2006
CAS #:	007440382
Contaminant:	ARSENIC
Amount(Lbs/Yr):	22.056530616
Issue Date:	Not reported
Expiration Date:	Not reported
Year:	2006
CAS #:	007440393
Contaminant:	BARIUM
Amount(Lbs/Yr):	42.943394439999999
Issue Date:	Not reported
Expiration Date:	Not reported
Year:	2006
CAS #:	007440417
Contaminant:	BERYLLIUM
Amount(Lbs/Yr):	0.46452457759999999
Issue Date:	Not reported
Expiration Date:	Not reported
Year:	2006
CAS #:	007440439
Contaminant:	CADMIUM
Amount(Lbs/Yr):	6.6503808959999997
Issue Date:	Not reported
Expiration Date:	Not reported
Year:	2006
CAS #:	007440473
Contaminant:	CHROMIUM
Amount(Lbs/Yr):	14.11963834
Issue Date:	Not reported
Expiration Date:	Not reported
Year:	2006
CAS #:	007440484
Contaminant:	COBALT
Amount(Lbs/Yr):	100.59114184000001
Issue Date:	Not reported
Expiration Date:	Not reported
Year:	2006
CAS #:	007440508
Contaminant:	COPPER
Amount(Lbs/Yr):	29.40896828
Issue Date:	Not reported
Expiration Date:	Not reported
Year:	2006

CON EDISON - HUDSON AVE STATION (Continued) **S102638241**

CAS #: 007440622
Contaminant: VANADIUM
Amount(Lbs/Yr): 531.36184560000004

Issue Date: Not reported
Expiration Date: Not reported
Year: 2006
CAS #: 007440666
Contaminant: ZINC
Amount(Lbs/Yr): 486.24621832000003

Issue Date: Not reported
Expiration Date: Not reported
Year: 2006
CAS #: 007446095
Contaminant: SULFUR DIOXIDE
Amount(Lbs/Yr): 747925.18342484301

Issue Date: Not reported
Expiration Date: Not reported
Year: 2006
CAS #: 0NY075025
Contaminant: PM 2.5
Amount(Lbs/Yr): 47910.724604527102

Issue Date: Not reported
Expiration Date: Not reported
Year: 2006
CAS #: 0NY075105
Contaminant: UNSPECIATED PM-10 (EMISSION STATEMENT USE ONLY)
Amount(Lbs/Yr): 16753.300221740101

Issue Date: Not reported
Expiration Date: Not reported
Year: 2006
CAS #: 0NY210000
Contaminant: OXIDES OF NITROGEN
Amount(Lbs/Yr): 531493.04000000004

Issue Date: Not reported
Expiration Date: Not reported
Year: 2006
CAS #: 0NY998100
Contaminant: UNSPECIATED VOC (EMISSION STATEMENT USE ONLY)
Amount(Lbs/Yr): 12286.776817011199

Issue Date: Not reported
Expiration Date: Not reported
Year: 2006
CAS #: 007446119
Contaminant: SULFUR TRIOXIDE
Amount(Lbs/Yr): 24763.786344

Issue Date: Not reported
Expiration Date: Not reported
Year: 2006
CAS #: 007664417

CON EDISON - HUDSON AVE STATION (Continued) **S102638241**

Contaminant: AMMONIA
Amount(Lbs/Yr): 13367.8176

Issue Date: Not reported
Expiration Date: Not reported
Year: 2006
CAS #: 007723140
Contaminant: PHOSPHORUS (YELLOW)
Amount(Lbs/Yr): 158.07179432000001

Issue Date: Not reported
Expiration Date: Not reported
Year: 2006
CAS #: 007782492
Contaminant: SELENIUM
Amount(Lbs/Yr): 11.412770915999999

Issue Date: Not reported
Expiration Date: Not reported
Year: 2006
CAS #: 007782505
Contaminant: CHLORINE
Amount(Lbs/Yr): 1.2068000000000001E-3

Issue Date: Not reported
Expiration Date: Not reported
Year: 2006
CAS #: 010024972
Contaminant: NITROUS OXIDE
Amount(Lbs/Yr): 8856.1035599999996

Issue Date: Not reported
Expiration Date: Not reported
Year: 2006
CAS #: 016887006
Contaminant: CHLORIDE ION CL-
Amount(Lbs/Yr): 5798.1937239999997

Issue Date: Not reported
Expiration Date: Not reported
Year: 2006
CAS #: 000050328
Contaminant: BENZO(A)PYRENE
Amount(Lbs/Yr): 2.0194999999999999E-5

AIRS Emissions:
County: KINGS
Municipality: BROOKLYN
Facility ID: 2610100042
Facility Name: CON EDISON - HUDSON AVE STATION
SIC Code: 4911

Year: 2021
VOC(tons): 0.04
NOx(tons): 1.95
Co(tons): 0.22
Co2(tons): 821.76

CON EDISON - HUDSON AVE STATION (Continued) **S102638241**

Particulates:	0.07
PM10(tons):	0.02
PM2.5(tons):	0.03
HAPS:	0.01
So2:	0.17
Year:	2020
VOC(tons):	0.05
NOx(tons):	2.75
Co(tons):	0.3
Co2(tons):	695.36
Particulates:	0.1
PM10(tons):	0.02
PM2.5(tons):	0.05
HAPS:	0
So2:	0.24
Year:	2019
VOC(tons):	0.06
NOx(tons):	3.49
Co(tons):	0.38
Co2(tons):	906.13
Particulates:	0.03
PM10(tons):	0.01
PM2.5(tons):	0.07
HAPS:	0
So2:	0.3
Year:	2018
VOC(tons):	0.07
NOx(tons):	4.66
Co(tons):	0.49
Co2(tons):	1254.24
Particulates:	0.16
PM10(tons):	0.02
PM2.5(tons):	0.08
HAPS:	0
So2:	0.4
Year:	2017
VOC(tons):	0.15
NOx(tons):	11.46
Co(tons):	1.14
Co2(tons):	3134.92
Particulates:	0.36
PM10(tons):	0
PM2.5(tons):	0.36
HAPS:	0
So2:	1
Year:	2016
VOC(tons):	0.05
NOx(tons):	3.68
Co(tons):	0.4
Co2(tons):	1370.19
Particulates:	0.5
PM10(tons):	0.5

CON EDISON - HUDSON AVE STATION (Continued) **S102638241**

PM2.5(tons):	0
HAPS:	0
So2:	0.35
Year:	2015
VOC(tons):	0.22
NOx(tons):	1.91
Co(tons):	0.23
Co2(tons):	580.71
Particulates:	0.25
PM10(tons):	0.18
PM2.5(tons):	0.04
HAPS:	0
So2:	0.18
Year:	2014
VOC(tons):	0.28
NOx(tons):	6.17
Co(tons):	0.69
Co2(tons):	2124.84
Particulates:	0.83
PM10(tons):	0.68
PM2.5(tons):	0.09
HAPS:	0
So2:	0.58
Year:	2013
VOC(tons):	0.32
NOx(tons):	4.3
Co(tons):	0.49
Co2(tons):	1423.1
Particulates:	0.52
PM10(tons):	0.52
PM2.5(tons):	0.09
HAPS:	0
So2:	0.4
Year:	2012
VOC(tons):	0.28
NOx(tons):	9.13
Co(tons):	1
Co2(tons):	2671.55
Particulates:	1.24
PM10(tons):	1.13
PM2.5(tons):	0.21
HAPS:	0
So2:	0.86
Year:	2011
VOC(tons):	0.87
NOx(tons):	18.61
Co(tons):	4.21
Co2(tons):	19511.03
Particulates:	4.03
PM10(tons):	3.93
PM2.5(tons):	0.26
HAPS:	0

CON EDISON - HUDSON AVE STATION (Continued) **S102638241**

So2:	31.31
Year:	2010
VOC(tons):	2.92
NOx(tons):	100.44
Co(tons):	17.8
Co2(tons):	88674.77
Particulates:	24.56
PM10(tons):	24.16
PM2.5(tons):	0.23
HAPS:	0
So2:	152.3

Click this hyperlink while viewing on your computer to access
223 additional NY AIRS: record(s) in the EDR Site Report.

AQ396 **HUDSON AVENUE GENERATING STATION** **NY LTANKS** **S102633617**
North **1-11 HUDSON AVENUE** **NY MOSF** **N/A**
1/4-1/2 **BROOKLYN, NY 11201** **NY CBS**
0.438 mi. **NY AST**
2311 ft. **Site 2 of 6 in cluster AQ** **NY Spills**

Relative: **Lower**
Actual: **17 ft.**

LTANKS:

Name:	HUDSON AVE STATION
Address:	1-11 HUDSON AVENUE
City,State,Zip:	BROOKLYN, NY
Spill Number/Closed Date:	0311282 / 2004-01-06
Facility ID:	0311282
Site ID:	262190
Spill Date:	2004-01-05
Spill Cause:	Tank Overfill
Spill Source:	Unknown
Spill Class:	C4
Cleanup Ceased:	Not reported
SWIS:	2401
Investigator:	SKARAKHA
Referred To:	Not reported
Reported to Dept:	2004-01-05
CID:	64
Water Affected:	Not reported
Spill Notifier:	Other
Last Inspection:	Not reported
Recommended Penalty:	False
Meets Standard:	False
UST Involvement:	False
Remediation Phase:	0
Date Entered In Computer:	2004-01-05
Spill Record Last Update:	2004-01-06
Spiller Name:	RON ELLIOT
Spiller Company:	HUDSON AVE STATION
Spiller Address:	1-11 HUDSON AVE
Spiller County:	001
Spiller Contact:	RON ELLIOT
Spiller Phone:	(212) 580-6763
Spiller Extention:	Not reported
DEC Region:	2
DER Facility ID:	269094
DEC Memo:	"Keith Dewar #00245, 1/05/04 AT 18:20 Shift Supervisor Earl Rhem

HUDSON AVENUE GENERATING STATION (Continued) **S102633617**

discovered an oil spill in the Annex basement. The spill of 8 gallons was in the turbine reservoir oil conditioner system (Kaydon) moat. The spill was caused when excess water in Kaydon Unit was extracted to a waste drum causing the waste drum to overflow. The oil was cleaned up by Operating Mechanic Mike Slater using a shop vac and oil absorbant pads.Cleanup was completed @ 08:10. Report was filed by Keith Dewar #00245 on 1/05/04 @ 18:25"

Remarks: "8 GALLONS SPILLED FROM OVERFLOW-ALL CONTAINED IN A MOAT."

All Materials:

Site ID:	262190
Operable Unit ID:	876644
Operable Unit:	01
Material ID:	500105
Material Code:	0013
Material Name:	lube oil
Case No.:	Not reported
Material FA:	Petroleum
Quantity:	8.00
Units:	G
Recovered:	.00
Resource Affected:	Soil
Oxygenate:	Not reported

Name:	HUDSON AVE GENERATING STA
Address:	1-11 HUDSON AVENUE
City,State,Zip:	BROOKLYN, NY
Spill Number/Closed Date:	9608661 / 1998-01-29
Facility ID:	9608661
Site ID:	262217
Spill Date:	1996-10-11
Spill Cause:	Tank Overfill
Spill Source:	Commercial/Industrial
Spill Class:	C4
Cleanup Ceased:	Not reported
SWIS:	2401
Investigator:	JHOCONNE
Referred To:	Not reported
Reported to Dept:	1996-10-11
CID:	270
Water Affected:	Not reported
Spill Notifier:	Affected Persons
Last Inspection:	Not reported
Recommended Penalty:	False
Meets Standard:	False
UST Involvement:	False
Remediation Phase:	0
Date Entered In Computer:	1996-10-11
Spill Record Last Update:	1998-06-01
Spiller Name:	STEVE ROMERO
Spiller Company:	CON EDISON
Spiller Address:	4 IRVING PLACE
Spiller County:	001
Spiller Contact:	HEEGY
Spiller Phone:	(718) 834-3930
Spiller Extention:	Not reported
DEC Region:	2

HUDSON AVENUE GENERATING STATION (Continued) **S102633617**

DER Facility ID: 269094
DEC Memo: "Prior to Sept, 2004 data translation this spill Lead_DEC Field was O'CONNELL "
Remarks: "gt 3 fuel dump tamk was overfilled"

All Materials:
Site ID: 262217
Operable Unit ID: 1036889
Operable Unit: 01
Material ID: 344390
Material Code: 0012A
Material Name: kerosene
Case No.: Not reported
Material FA: Petroleum
Quantity: 5.00
Units: G
Recovered: .00
Resource Affected: Soil
Oxygenate: Not reported

MOSF:
Name: HUDSON AVENUE GENERATING STATION
Address: 1-11 HUDSON AVENUE
City,State,Zip: BROOKLYN, NY 11201
Facility ID: 2-1360
Program Type: MOSF
Tank Status: Unregulated/Closed
Expiration Date: Not reported
Dec Region: 2
UTMX: 586102.00000
UTMY: 4506447.00000

CBS:
Name: HUDSON AVENUE GENERATING STATION
Address: 1-11 HUDSON AVENUE
City,State,Zip: BROOKLYN, NY 11201
CBS Number: 2-000064
Program Type: CBS
Facility Status: Unregulated/Closed
Expiration Date: Not reported
Dec Region: 2
UTMX: 586087.31271
UTMY: 4506583.02872

Name: HUDSON AVE GENERATING STATION
Address: 1-11 HUDSON AVENUE
City,State,Zip: BROOKLYN, NY 11201
CBS Number: 2-000416
Program Type: CBS
Facility Status: Unregulated/Closed
Expiration Date: Not reported
Dec Region: 2
UTMX: 586087.31271
UTMY: 4506583.02872

HUDSON AVENUE GENERATING STATION (Continued) **S102633617**

AST:

Name:	HUDSON AVE GENERATING STATION
Address:	1-11 HUDSON AVENUE
City,State,Zip:	BROOKLYN, NY 11201
Region:	STATE
DEC Region:	2
Site Status:	Unregulated/Closed
Facility Id:	2-000416
Program Type:	CBS
UTM X:	586087.31271
UTM Y:	4506583.02872
Expiration Date:	N/A
Site Type:	Utility (Other than Municipal)

Tank Info:

Tank Number:	NAOH-1
Tank Id:	206869
Tank Location:	Aboveground - contact with impervious barrier... Tank bottom rests on impervious barrier, allowing visual indication of leaks.
Tank Type:	Plastic
Tank Status:	Tank Converted to Non-Regulated Use
Pipe Model:	Not reported
Install Date:	01/01/1995
Capacity Gallons:	2000
Tightness Test Method:	NN
Date Test:	Not reported
Next Test Date:	Not reported
Date Tank Closed:	05/16/2005
Register:	True
Modified By:	MJGRIFFI
Last Modified:	05/09/2022
Material Name:	Not reported

SPILLS:

Name:	MONITORING WELL MW-26
Address:	1-11 HUDSON AVENUE
City,State,Zip:	BROOKLYN, NY
Spill Number/Closed Date:	0107424 / 2007-02-27
Facility ID:	0107424
Facility Type:	ER
DER Facility ID:	269094
Site ID:	109139
DEC Region:	2
Spill Cause:	Unknown
Spill Class:	B3
SWIS:	2401
Spill Date:	2001-10-19
Investigator:	JMOCONNE
Referred To:	Not reported
Reported to Dept:	2001-10-19
CID:	390
Water Affected:	Not reported
Spill Source:	Unknown
Spill Notifier:	Local Agency
Cleanup Ceased:	Not reported
Cleanup Meets Std:	False

HUDSON AVENUE GENERATING STATION (Continued) **S102633617**

Last Inspection:	Not reported
Recommended Penalty:	False
UST Trust:	False
Remediation Phase:	0
Date Entered In Computer:	2001-10-19
Spill Record Last Update:	2009-01-05
Spiller Name:	Not reported
Spiller Company:	CON ED
Spiller Address:	Not reported
Spiller Company:	999
Contact Name:	RICHARD ROACH
DEC Memo:	"
	Not reported
	Not reported
	Not reported

HUDSON AVENUE GENERATING STATION (Continued) **S102633617**

Not reported
Not reported
Not reported
Not reported
Not reported
Remarks: "
Not reported

All Materials:
Site ID: 109139
Operable Unit ID: 845618
Operable Unit: 01
Material ID: 532239
Material Code: 0066A
Material Name: unknown petroleum
Case No.: Not reported
Material FA: Petroleum
Quantity: .00
Units: G
Recovered: .00
Resource Affected: Groundwater
Oxygenate: Not reported

Name: HUDSON AV GEN STATION
Address: 1-11 HUDSON AVENUE
City,State,Zip: BROOKLYN, NY
Spill Number/Closed Date: 9808512 / 2014-02-28
Facility ID: 9808512
Facility Type: ER
DER Facility ID: 269094
Site ID: 109158
DEC Region: 2
Spill Cause: Unknown
Spill Class: C3
SWIS: 2401
Spill Date: 1998-10-09
Investigator: JMOCONNE
Referred To: 9303328
Reported to Dept: 1998-10-09
CID: 312
Water Affected: Not reported
Spill Source: Commercial/Industrial
Spill Notifier: Responsible Party
Cleanup Ceased: Not reported
Cleanup Meets Std: False
Last Inspection: Not reported
Recommended Penalty: False
UST Trust: False
Remediation Phase: 0
Date Entered In Computer: 1998-10-09
Spill Record Last Update: 2014-02-28
Spiller Name: Not reported
Spiller Company: Not reported
Spiller Address: Not reported
Spiller Company: Not reported
Contact Name: Not reported
DEC Memo: "

HUDSON AVENUE GENERATING STATION (Continued) **S102633617**

Not reported
Not reported
Not reported

HUDSON AVENUE GENERATING STATION (Continued) **S102633617**

Not reported
Not reported
Not reported
Not reported
Not reported
Remarks: "
Not reported
Not reported

All Materials:

Site ID:	109158
Operable Unit ID:	1069702
Operable Unit:	01
Material ID:	316016
Material Code:	0064A
Material Name:	unknown material
Case No.:	Not reported
Material FA:	Other
Quantity:	.00
Units:	G
Recovered:	.00
Resource Affected:	Groundwater
Oxygenate:	Not reported

Name:	HUDSON AV STATION
Address:	1-11 HUDSON AVENUE
City,State,Zip:	BROOKLYN, NY
Spill Number/Closed Date:	9809706 / 2002-11-04
Facility ID:	9809706
Facility Type:	ER
DER Facility ID:	269094
Site ID:	109160
DEC Region:	2
Spill Cause:	Unknown
Spill Class:	C4
SWIS:	2401
Spill Date:	1998-11-02
Investigator:	CAENGELH
Referred To:	Not reported
Reported to Dept:	1998-11-02
CID:	365
Water Affected:	Not reported
Spill Source:	Commercial/Industrial
Spill Notifier:	Responsible Party
Cleanup Ceased:	Not reported
Cleanup Meets Std:	False
Last Inspection:	Not reported
Recommended Penalty:	False
UST Trust:	False
Remediation Phase:	0
Date Entered In Computer:	1998-11-02
Spill Record Last Update:	2002-11-26
Spiller Name:	Not reported
Spiller Company:	Not reported
Spiller Address:	Not reported
Spiller Company:	Not reported
Contact Name:	MS PAYNE

HUDSON AVENUE GENERATING STATION (Continued) **S102633617**

DEC Memo: "

Not reported
Not reported
Not reported

HUDSON AVENUE GENERATING STATION (Continued) **S102633617**

Not reported
Not reported
Not reported

HUDSON AVENUE GENERATING STATION (Continued) **S102633617**

Not reported
Not reported
Not reported
Remarks: "
Not reported
Not reported
Not reported
Not reported
Not reported
Not reported

All Materials:

Site ID:	109160
Operable Unit ID:	1070774
Operable Unit:	01
Material ID:	313606
Material Code:	9999
Material Name:	other -
Case No.:	Not reported
Material FA:	Other
Quantity:	1.00
Units:	G
Recovered:	.00
Resource Affected:	Soil
Oxygenate:	Not reported

Name:	HUDSON AV STATION
Address:	1-11 HUDSON AVENUE
City,State,Zip:	BROOKLYN, NY
Spill Number/Closed Date:	9812622 / 2002-11-26
Facility ID:	9812622
Facility Type:	ER
DER Facility ID:	269094
Site ID:	109162
DEC Region:	2
Spill Cause:	Equipment Failure
Spill Class:	B3
SWIS:	2401
Spill Date:	1999-01-12
Investigator:	CAENGELH
Referred To:	Not reported
Reported to Dept:	1999-01-13
CID:	297
Water Affected:	Not reported
Spill Source:	Commercial/Industrial
Spill Notifier:	Responsible Party
Cleanup Ceased:	Not reported
Cleanup Meets Std:	False
Last Inspection:	Not reported
Recommended Penalty:	False
UST Trust:	False
Remediation Phase:	0
Date Entered In Computer:	1999-01-13
Spill Record Last Update:	2002-11-26
Spiller Name:	CALLER
Spiller Company:	CON ED
Spiller Address:	4 IRVING PLACE

HUDSON AVENUE GENERATING STATION (Continued) **S102633617**

Spiller Company: 001
Contact Name: RICHARD ROACH
DEC Memo: "
Not reported
Not reported
Not reported

HUDSON AVENUE GENERATING STATION (Continued) **S102633617**

Operable Unit ID:	1073124
Operable Unit:	01
Material ID:	312900
Material Code:	0020A
Material Name:	transformer oil
Case No.:	Not reported
Material FA:	Petroleum
Quantity:	.00
Units:	G
Recovered:	.00
Resource Affected:	Soil
Oxygenate:	Not reported

Name:	VAULT # 1 - TUNNEL HEADHOUSE
Address:	1-11 HUDSON AVENUE
City,State,Zip:	BROOKLYN, NY
Spill Number/Closed Date:	0504380 / 2008-01-10
Facility ID:	0504380
Facility Type:	ER
DER Facility ID:	269094
Site ID:	349142
DEC Region:	2
Spill Cause:	Unknown
Spill Class:	C4
SWIS:	2401
Spill Date:	2005-07-13
Investigator:	GDBREEN
Referred To:	Not reported
Reported to Dept:	2005-07-13
CID:	408
Water Affected:	Not reported
Spill Source:	Unknown
Spill Notifier:	Other
Cleanup Ceased:	Not reported
Cleanup Meets Std:	False
Last Inspection:	Not reported
Recommended Penalty:	False
UST Trust:	False
Remediation Phase:	0
Date Entered In Computer:	2005-07-13
Spill Record Last Update:	2008-01-10
Spiller Name:	Not reported
Spiller Company:	UNKNOWN
Spiller Address:	Not reported
Spiller Company:	999
Contact Name:	ERT DESK MIKE DAUGHTERY
DEC Memo:	"
	Not reported
	Not reported
	Not reported
	Not reported
	Not reported
	Not reported
	Not reported
	Not reported
	Not reported

HUDSON AVENUE GENERATING STATION (Continued) **S102633617**

Not reported
Not reported
Not reported
Not reported
Not reported
Not reported
Remarks: "
Not reported
Not reported

All Materials:
Site ID: 349142
Operable Unit ID: 1106773
Operable Unit: 01
Material ID: 2096091
Material Code: 0066A
Material Name: unknown petroleum
Case No.: Not reported
Material FA: Petroleum
Quantity: 5.00
Units: G
Recovered: .00
Resource Affected: Soil
Oxygenate: Not reported

Name: DRILL AT HUDSON AVE GEN STATION
Address: 1-11 HUDSON AVENUE
City,State,Zip: BROOKLYN, NY
Spill Number/Closed Date: 0708337 / 2007-11-02
Facility ID: 0708337
Facility Type: ER
DER Facility ID: 269094
Site ID: 389209
DEC Region: 2
Spill Cause: Other
Spill Class: C4
SWIS: 2401
Spill Date: 2007-10-31
Investigator: gdbreen
Referred To: Not reported
Reported to Dept: 2007-10-31
CID: 444
Water Affected: EAST RIVER
Spill Source: Vessel
Spill Notifier: Responsible Party
Cleanup Ceased: Not reported
Cleanup Meets Std: False
Last Inspection: Not reported
Recommended Penalty: False
UST Trust: Not reported
Remediation Phase: 0
Date Entered In Computer: 2007-10-31
Spill Record Last Update: 2008-01-02
Spiller Name: ERTSDESK
Spiller Company: NO SPILL - JUST A DRILL
Spiller Address: 1-11 HUDSONS AVE
Spiller Company: 999

HUDSON AVENUE GENERATING STATION (Continued) **S102633617**

Contact Name:	ERTSDESK
DEC Memo:	"
Remarks:	"
	Not reported
	Not reported
	Not reported
	Not reported
	Not reported
	Not reported
	Not reported
	Not reported
	Not reported
	Not reported

All Materials:

Site ID:	389209
Operable Unit ID:	1146359
Operable Unit:	01
Material ID:	2136725
Material Code:	0003A
Material Name:	#6 fuel oil
Case No.:	Not reported
Material FA:	Petroleum
Quantity:	Not reported
Units:	G
Recovered:	.00
Resource Affected:	Surface Water
Oxygenate:	Not reported

Name:	TO GROUND/STORM DRAIN
Address:	1-11 HUDSON AVE
City,State,Zip:	BROOKLYN, NY
Spill Number/Closed Date:	1207540 / 2013-03-11
Facility ID:	1207540
Facility Type:	ER
DER Facility ID:	375164
Site ID:	470598
DEC Region:	2
Spill Cause:	Unknown
Spill Class:	C4
SWIS:	2401
Spill Date:	2012-10-30
Investigator:	RWAUSTIN
Referred To:	Not reported
Reported to Dept:	2012-10-30
CID:	Not reported
Water Affected:	Not reported
Spill Source:	Unknown
Spill Notifier:	Other
Cleanup Ceased:	Not reported
Cleanup Meets Std:	False
Last Inspection:	Not reported
Recommended Penalty:	False
UST Trust:	False
Remediation Phase:	0
Date Entered In Computer:	2012-10-30
Spill Record Last Update:	2013-03-11

HUDSON AVENUE GENERATING STATION (Continued) **S102633617**

Spiller Name:	Not reported
Spiller Company:	UNK
Spiller Address:	Not reported
Spiller Company:	999
Contact Name:	ERT
DEC Memo:	"
	Not reported
	Not reported
	Not reported
	Not reported
Remarks:	"
	Not reported

All Materials:

Site ID:	470598
Operable Unit ID:	1220458
Operable Unit:	01
Material ID:	2219070
Material Code:	0066A
Material Name:	unknown petroleum
Case No.:	Not reported
Material FA:	Petroleum
Quantity:	.06
Units:	G
Recovered:	Not reported
Resource Affected:	Soil, Sewer
Oxygenate:	Not reported

Name:	HUDSON AVE PLANT
Address:	1-11 HUDSON AVENUE
City,State,Zip:	BROOKLYN, NY
Spill Number/Closed Date:	9712184 / 1998-02-02
Facility ID:	9712184
Facility Type:	ER
DER Facility ID:	269094
Site ID:	262236
DEC Region:	2
Spill Cause:	Unknown
Spill Class:	C4
SWIS:	2401
Spill Date:	1998-02-02
Investigator:	CAENGELH
Referred To:	Not reported
Reported to Dept:	1998-02-02
CID:	366
Water Affected:	EAST RIVER
Spill Source:	Unknown
Spill Notifier:	Responsible Party
Cleanup Ceased:	Not reported
Cleanup Meets Std:	False
Last Inspection:	Not reported
Recommended Penalty:	False
UST Trust:	False
Remediation Phase:	0
Date Entered In Computer:	1998-02-02
Spill Record Last Update:	2003-03-12
Spiller Name:	JOE DEVOI

HUDSON AVENUE GENERATING STATION (Continued) **S102633617**

Spiller Company: CON ED
Spiller Address: 4 IRVING PLACE
Spiller Company: 001
Contact Name: JOE DEVOTI
DEC Memo: "

Not reported
Not reported
Not reported

HUDSON AVENUE GENERATING STATION (Continued) **S102633617**

Not reported
Not reported
Not reported
Not reported
Not reported
Not reported
Not reported
Not reported
Not reported
Remarks: "
Not reported
Not reported
Not reported
Not reported

All Materials:

Site ID:	262236
Operable Unit ID:	1054804
Operable Unit:	01
Material ID:	326811
Material Code:	0010
Material Name:	hydraulic oil
Case No.:	Not reported
Material FA:	Petroleum
Quantity:	11.00
Units:	G
Recovered:	.00
Resource Affected:	Surface Water
Oxygenate:	Not reported

Name:	HUDSON AVE GEN STATION
Address:	1-11 HUDSON AVENUE
City,State,Zip:	BROOKLYN, NY
Spill Number/Closed Date:	9113057 / 2014-02-28
Facility ID:	9113057
Facility Type:	ER
DER Facility ID:	269094
Site ID:	262201
DEC Region:	2
Spill Cause:	Unknown
Spill Class:	B3
SWIS:	2401
Spill Date:	1992-03-25
Investigator:	JMOCONNE
Referred To:	9303328
Reported to Dept:	1992-03-25
CID:	Not reported
Water Affected:	Not reported
Spill Source:	Commercial/Industrial
Spill Notifier:	Responsible Party
Cleanup Ceased:	Not reported
Cleanup Meets Std:	False
Last Inspection:	Not reported
Recommended Penalty:	False
UST Trust:	False
Remediation Phase:	0
Date Entered In Computer:	1992-03-31

HUDSON AVENUE GENERATING STATION (Continued) **S102633617**

Spill Record Last Update:	2014-02-28
Spiller Name:	Not reported
Spiller Company:	CON ED
Spiller Address:	Not reported
Spiller Company:	999
Contact Name:	Not reported
DEC Memo:	"
	Not reported
	Not reported
	Not reported

HUDSON AVENUE GENERATING STATION (Continued) **S102633617**

Material ID:	414593
Material Code:	0003A
Material Name:	#6 fuel oil
Case No.:	Not reported
Material FA:	Petroleum
Quantity:	-1.00
Units:	L
Recovered:	.00
Resource Affected:	Groundwater
Oxygenate:	Not reported

Name:	HUDSON AVE GEN STATION
Address:	1-11 HUDSON AVENUE
City,State,Zip:	BROOKLYN, NY
Spill Number/Closed Date:	0003530 / 2000-06-23
Facility ID:	0003530
Facility Type:	ER
DER Facility ID:	269094
Site ID:	262160
DEC Region:	2
Spill Cause:	Unknown
Spill Class:	C4
SWIS:	2401
Spill Date:	2000-06-21
Investigator:	JHOCONNE
Referred To:	Not reported
Reported to Dept:	2000-06-21
CID:	196
Water Affected:	HUDSON RIVER
Spill Source:	Commercial/Industrial
Spill Notifier:	Affected Persons
Cleanup Ceased:	Not reported
Cleanup Meets Std:	False
Last Inspection:	Not reported
Recommended Penalty:	False
UST Trust:	False
Remediation Phase:	0
Date Entered In Computer:	2000-06-21
Spill Record Last Update:	2003-05-01
Spiller Name:	TONY LOPEZ
Spiller Company:	CON EDISON
Spiller Address:	4 IRVING PLACE
Spiller Company:	001
Contact Name:	TONY LOPEZ
DEC Memo:	"
	Not reported
	Not reported
	Not reported
	Not reported
	Not reported
	Not reported
	Not reported
	Not reported
	Not reported
	Not reported
	Not reported

HUDSON AVENUE GENERATING STATION (Continued) **S102633617**

Not reported
Not reported
Not reported

HUDSON AVENUE GENERATING STATION (Continued) **S102633617**

Name:	HUDSON AVE GENERATING STA
Address:	1-11 HUDSON AVENUE
City,State,Zip:	BROOKLYN, NY
Spill Number/Closed Date:	0102493 / 2014-03-14
Facility ID:	0102493
Facility Type:	ER
DER Facility ID:	269094
Site ID:	262164
DEC Region:	2
Spill Cause:	Unknown
Spill Class:	C4
SWIS:	2401
Spill Date:	2001-06-05
Investigator:	JMOCONNE
Referred To:	Not reported
Reported to Dept:	2001-06-05
CID:	252
Water Affected:	Not reported
Spill Source:	Commercial/Industrial
Spill Notifier:	Other
Cleanup Ceased:	Not reported
Cleanup Meets Std:	False
Last Inspection:	Not reported
Recommended Penalty:	False
UST Trust:	False
Remediation Phase:	0
Date Entered In Computer:	2001-06-05
Spill Record Last Update:	2014-03-14
Spiller Name:	UNKNOWN
Spiller Company:	Unknown
Spiller Address:	UNKNOWN
Spiller Company:	999
Contact Name:	JIMMY FOX
DEC Memo:	"
	Not reported
	Not reported
	Not reported
	Not reported
	Not reported
	Not reported
	Not reported
	Not reported
	Not reported
	Not reported
	Not reported
	Not reported
	Not reported
	Not reported
	Not reported
	Not reported
	Not reported
	Not reported
	Not reported
	Not reported
	Not reported
	Not reported
	Not reported
	Not reported
	Not reported

HUDSON AVENUE GENERATING STATION (Continued) **S102633617**

Not reported
Not reported
Not reported

HUDSON AVENUE GENERATING STATION (Continued) **S102633617**

Not reported
Not reported
Not reported

HUDSON AVENUE GENERATING STATION (Continued) **S102633617**

Not reported
Not reported
Not reported

HUDSON AVENUE GENERATING STATION (Continued) **S102633617**

Not reported
Not reported
Not reported

HUDSON AVENUE GENERATING STATION (Continued) **S102633617**

Not reported
Not reported
Not reported
Not reported
Not reported
Not reported
Not reported
Not reported
Not reported
Not reported
Not reported
Not reported
Not reported
Not reported
Remarks: "
Not reported
Not reported

All Materials:

Site ID:	262164
Operable Unit ID:	839216
Operable Unit:	01
Material ID:	534610
Material Code:	0066A
Material Name:	unknown petroleum
Case No.:	Not reported
Material FA:	Petroleum
Quantity:	30.00
Units:	G
Recovered:	30.00
Resource Affected:	Soil
Oxygenate:	Not reported

Click this hyperlink while viewing on your computer to access
165 additional NY SPILL: record(s) in the EDR Site Report.

AQ397 **BROOKLYN GAS AND LIGHT** **EDR MGP** **1008407881**
NNE **MARSHALL ST., ST. JOHN ST. AND LITTLE ST.** **N/A**
1/4-1/2 **BROOKLYN, NY 11201**
0.439 mi.
2317 ft. **Site 3 of 6 in cluster AQ**

Relative:
Lower

Actual:
18 ft.

Manufactured Gas Plants:
No additional information available

AP398 **BROOKLYN PROSPECT CHARTER SCHOOL** **NY LTANKS** **S127481832**
SSW **80 WILLOUGHBY ST** **N/A**
1/4-1/2 **BROOKLYN, NY**
0.442 mi.
2336 ft. **Site 2 of 3 in cluster AP**

Relative: **Higher**

Actual: **45 ft.**

LTANKS:

Name:	BROOKLYN PROSPECT CHARTER SCHOOL
Address:	80 WILLOUGHBY ST
City,State,Zip:	BROOKLYN, NY
Spill Number/Closed Date:	2009357 / 2021-07-08
Facility ID:	2009357
Site ID:	616345
Spill Date:	2021-02-11
Spill Cause:	Tank Test Failure
Spill Source:	Institutional, Educational, Gov., Other
Spill Class:	Not reported
Cleanup Ceased:	Not reported
SWIS:	2401
Investigator:	VSZHUNE
Referred To:	Not reported
Reported to Dept:	2021-02-11
CID:	Not reported
Water Affected:	Not reported
Spill Notifier:	Other
Last Inspection:	Not reported
Recommended Penalty:	False
Meets Standard:	False
UST Involvement:	False
Remediation Phase:	0
Date Entered In Computer:	2021-02-11
Spill Record Last Update:	2021-07-08
Spiller Name:	VICOTRIA STODDARD
Spiller Company:	BROOKLYN PROSCPECT CHARTER SCHOOL
Spiller Address:	80 WILLOUGHBY ST
Spiller County:	999
Spiller Contact:	VICOTRIA STODDARD
Spiller Phone:	(631) 321-4670
Spiller Extention:	Not reported
DEC Region:	2
DER Facility ID:	564199
DEC Memo:	"02/12/21-Hiralkumar Patel. alternate address: 80-86 Willoughby St, 374-382 Bridge St no other spills found. PBS #: 2-359319. as per PBS record, the site has two (2) 3,000 gal #2 oil USTs, in-service, installed in Oct. 1946. Sisters of St. Joseph **property owner as per property tax bill** c/o Rocklyn Asset Corp. 243 Prospect Park W Brooklyn, NY 11215 Attn.: Colleen Ceriello **property manager** Ph. (718) 965-7375/7352 email: cceriello@diobrook.org cceriello@rocklynasset.org 1:14 PM:- left message for Ms. Ceriello. 02/16/21-Hiralkumar Patel. 10:01 AM:- left message for Tom Leddy at Protest. 11:09 AM:- sent TTF letter via email to Ms. Ceriello. email copied to DEC Zhune, Victoria and Tom. case assigned to DEC Zhune. 4/5/21 Zhune- Casey Martinez sent the following email. I m following up on your call to me on 3/30 about the status of the tank. To recap our conversation, we hired Riteway and they are performing a second test since the tank body passed on the first test. The second testing will be to test the lines and will commence on 4/6. We will keep you updated. 7/8/21-David Chan emailed the report dated July 6, 2021 On February 22,2021 Riteway was contracted by united American Land LLC.,

BROOKLYN PROSPECT CHARTER SCHOOL (Continued) **S127481832**

to investigate a tank test failure (performed by others). Riteway proceeded to troubleshoot the failed system. The tanks were isolated and all lines were tested. The suction/ return lines passed for both tanks, the vent failed for both tanks and the fill line failed for tank #1(please see enclosed line test reports).Through further investigation and testing, it was determined that the interior portion of the fill line was tight and passed a pressure test(please see enclosed passing line test report for tank #1). A tank only was performed on both the tanks (on 3/19/2021) which passed (pleas see enclosed tank only tests). Samples were taken from the small portion of the exterior fill line that failed. The escavated area was 20 x 20 and 10 deep. Both samples were taken at 10 from grade. Refusal was at 10 because of a concrete enclosure that contained electrical and fiber optic lines for the property. Samples were field screened via PID meter and both specimens were clean. Thre was no odor, nor contamination observed at the buried exterior portion of the lines (please see enclosed sitemap). The old fill lines were abandoned and relocated to the steel grating (Complete with spill containment box) adjacent to the building foundation wall (please see enclosed sitemap). Both tanks (001,002)and systems were re-tested on April 16, 2021, which passed (please see enclosed tank test results). The site is clean and free from contamination. Spill Closed."

Remarks: "2 tanks - 3000 ust tank test failure gross dry leak no product loss"

All Materials:

Site ID:	616345
Operable Unit ID:	1363474
Operable Unit:	01
Material ID:	2375741
Material Code:	0001A
Material Name:	#2 fuel oil
Case No.:	Not reported
Material FA:	Petroleum
Quantity:	Not reported
Units:	Not reported
Recovered:	Not reported
Resource Affected:	Not reported
Oxygenate:	Not reported

399
NNW
1/4-1/2
0.444 mi.
2342 ft.

82 JOHN STREET **NY VCP** **S125317216**
78 JOHN STREET **N/A**
NEW YORK CITY, NY

Relative:
Lower

Actual:
12 ft.

VCP NYC:

Project ID:	16TMP0051K,16EH-A042K,18CVCP037K
Name:	82 JOHN STREET
Address:	78 JOHN STREET
City,State,Zip:	NEW YORK CITY, NY
Borough:	Brooklyn
BBL:	3000200021
OER Program:	VCP (Enrolled), E/RD (Review)
Phase:	Site Management
Latitude:	40.704363
Longitude:	-73.985346
Postcode:	2

82 JOHN STREET (Continued) **S125317216**

Community Board:	33
Council District:	21
Census Tract:	Not reported
BIN:	Not reported
NTA:	DUMBO-Vinegar Hill-Downtown Brooklyn-Boerum Hill

---

400 NW 1/4-1/2 0.444 mi. 2343 ft.

IRON WORKERS SHOP
59 ADAMS ST
BROOKLYN, NY 11201

NY LTANKS U003074460
NY UST N/A
NY AST

Relative: Lower

Actual: 17 ft.

LTANKS:

Name:	IRONWORKERS SHOP
Address:	59 ADAMS STREET
City,State,Zip:	BROOKLYN, NY
Spill Number/Closed Date:	9510267 / 1996-07-18
Facility ID:	9510267
Site ID:	65419
Spill Date:	1994-10-19
Spill Cause:	Tank Overfill
Spill Source:	Institutional, Educational, Gov., Other
Spill Class:	C3
Cleanup Ceased:	Not reported
SWIS:	2401
Investigator:	GUTIERREZ
Referred To:	Not reported
Reported to Dept:	1995-11-16
CID:	216
Water Affected:	Not reported
Spill Notifier:	DEC
Last Inspection:	Not reported
Recommended Penalty:	False
Meets Standard:	False
UST Involvement:	False
Remediation Phase:	0
Date Entered In Computer:	1995-11-16
Spill Record Last Update:	1997-02-26
Spiller Name:	NYC DGS
Spiller Company:	NYC DOT
Spiller Address:	59 ADAMS STREET
Spiller County:	001
Spiller Contact:	NYC DGS
Spiller Phone:	(212) 669-8286
Spiller Extention:	Not reported
DEC Region:	2
DER Facility ID:	62832
DEC Memo:	""
Remarks:	"OVERFILL AGE OF TANKS CASE HANDELLED CURRENTLY AT THIS TIME BY DEC "

All Materials:

Site ID:	65419
Operable Unit ID:	1024737
Operable Unit:	01
Material ID:	361194
Material Code:	0009
Material Name:	gasoline
Case No.:	Not reported

IRON WORKERS SHOP (Continued) **U003074460**

Material FA:	Petroleum
Quantity:	.00
Units:	G
Recovered:	.00
Resource Affected:	Soil
Oxygenate:	Not reported
Site ID:	65419
Operable Unit ID:	1024737
Operable Unit:	01
Material ID:	361193
Material Code:	0001A
Material Name:	#2 fuel oil
Case No.:	Not reported
Material FA:	Petroleum
Quantity:	.00
Units:	G
Recovered:	.00
Resource Affected:	Soil
Oxygenate:	Not reported
Name:	IRONWORKERS SHOP
Address:	59 ADAMS STREET
City,State,Zip:	BROOKLYN, NY
Spill Number/Closed Date:	9510267 / 1996-07-18
Facility ID:	9510267
Site ID:	65419
Spill Date:	1994-10-19
Spill Cause:	Tank Overfill
Spill Source:	Institutional, Educational, Gov., Other
Spill Class:	C3
Cleanup Ceased:	Not reported
SWIS:	2401
Investigator:	GUTIERREZ
Referred To:	Not reported
Reported to Dept:	1995-11-16
CID:	216
Water Affected:	Not reported
Spill Notifier:	DEC
Last Inspection:	Not reported
Recommended Penalty:	False
Meets Standard:	False
UST Involvement:	False
Remediation Phase:	0
Date Entered In Computer:	1995-11-16
Spill Record Last Update:	1997-02-26
Spiller Name:	NYC DGS
Spiller Company:	NYC DOT
Spiller Address:	59 ADAMS STREET
Spiller County:	001
Spiller Contact:	NYC DGS
Spiller Phone:	(212) 669-8286
Spiller Extention:	Not reported
DEC Region:	2
DER Facility ID:	62832
DEC Memo:	""

IRON WORKERS SHOP (Continued) **U003074460**

Remarks: "OVERFILL AGE OF TANKS CASE HANDELLED CURRENTLY AT THIS TIME BY DEC "

All Materials:

Site ID:	65419
Operable Unit ID:	1024737
Operable Unit:	01
Material ID:	361194
Material Code:	0009
Material Name:	gasoline
Case No.:	Not reported
Material FA:	Petroleum
Quantity:	.00
Units:	G
Recovered:	.00
Resource Affected:	Soil
Oxygenate:	Not reported

Site ID:	65419
Operable Unit ID:	1024737
Operable Unit:	01
Material ID:	361193
Material Code:	0001A
Material Name:	#2 fuel oil
Case No.:	Not reported
Material FA:	Petroleum
Quantity:	.00
Units:	G
Recovered:	.00
Resource Affected:	Soil
Oxygenate:	Not reported

UST:

Name:	IRON WORKERS SHOP
Address:	59 ADAMS ST
City,State,Zip:	BROOKLYN, NY 11201
Id/Status:	2-243353 / Unregulated/Closed
Program Type:	PBS
Region:	STATE
DEC Region:	2
Expiration Date:	N/A
UTM X:	585463.99913
UTM Y:	4506196.64435
Site Type:	Other

Affiliation Records:

Site Id:	9369
Affiliation Type:	Facility Owner
Company Name:	NYC DOT DEPT OF TRANSPORTATION
Contact Type:	Not reported
Contact Name:	Not reported
Address1:	40 WORTH ST
Address2:	Not reported
City:	NEW YORK
State:	NY
Zip Code:	10013
Country Code:	001
Phone:	(212) 442-7131

IRON WORKERS SHOP (Continued) **U003074460**

EMail: Not reported
Fax Number: Not reported
Modified By: TRANSLAT
Date Last Modified: 2004-03-04

Site Id: 9369
Affiliation Type: Mail Contact
Company Name: THE ENVIROVISION GROUP, INCORPORATED
Contact Type: Not reported
Contact Name: BEN MENA
Address1: 331 ROUTE 9W
Address2: Not reported
City: CONGERS
State: NY
Zip Code: 10920
Country Code: 001
Phone: (914) 268-6660
EMail: Not reported
Fax Number: Not reported
Modified By: TRANSLAT
Date Last Modified: 2004-03-04

Site Id: 9369
Affiliation Type: Facility Operator
Company Name: IRON WORKERS SHOP
Contact Type: Not reported
Contact Name: MR. KNUDSEN
Address1: Not reported
Address2: Not reported
City: Not reported
State: NN
Zip Code: Not reported
Country Code: 001
Phone: (718) 643-4617
EMail: Not reported
Fax Number: Not reported
Modified By: TRANSLAT
Date Last Modified: 2004-03-04

Site Id: 9369
Affiliation Type: Emergency Contact
Company Name: NYC DOT DEPT OF TRANSPORTATION
Contact Type: Not reported
Contact Name: ROBERT MURPHY
Address1: Not reported
Address2: Not reported
City: Not reported
State: NN
Zip Code: Not reported
Country Code: 001
Phone: (212) 442-7446
EMail: Not reported
Fax Number: Not reported
Modified By: TRANSLAT
Date Last Modified: 2004-03-04

IRON WORKERS SHOP (Continued) **U003074460**

Tank Info:

Tank Number:	002
Tank ID:	48541
Tank Status:	Closed - In Place
Material Name:	Closed - In Place
Capacity Gallons:	550
Install Date:	09/01/1945
Date Tank Closed:	Not reported
Registered:	True
Tank Location:	Underground
Tank Type:	Steel/carbon steel
Material Code:	0009
Common Name of Substance:	Gasoline
Tightness Test Method:	NN
Date Test:	Not reported
Next Test Date:	Not reported
Pipe Model:	Not reported
Modified By:	MJGRIFFI
Last Modified:	05/09/2022

Equipment Records:

H00 - Tank Leak Detection - None
I00 - Overfill - None
C02 - Pipe Location - Underground/On-ground
G00 - Tank Secondary Containment - None
J02 - Dispenser - Suction Dispenser
D02 - Pipe Type - Galvanized Steel
A00 - Tank Internal Protection - None
B01 - Tank External Protection - Painted/Asphalt Coating
F01 - Pipe External Protection - Painted/Asphalt Coating

Tank Number:	003
Tank ID:	48542
Tank Status:	Closed - In Place
Material Name:	Closed - In Place
Capacity Gallons:	550
Install Date:	09/01/1945
Date Tank Closed:	Not reported
Registered:	True
Tank Location:	Underground
Tank Type:	Steel/carbon steel
Material Code:	0009
Common Name of Substance:	Gasoline
Tightness Test Method:	NN
Date Test:	Not reported
Next Test Date:	Not reported
Pipe Model:	Not reported
Modified By:	MJGRIFFI
Last Modified:	05/09/2022

Equipment Records:

C02 - Pipe Location - Underground/On-ground
G00 - Tank Secondary Containment - None
J02 - Dispenser - Suction Dispenser

IRON WORKERS SHOP (Continued) **U003074460**

H00 - Tank Leak Detection - None
I00 - Overfill - None
D02 - Pipe Type - Galvanized Steel
A00 - Tank Internal Protection - None
B01 - Tank External Protection - Painted/Asphalt Coating
F01 - Pipe External Protection - Painted/Asphalt Coating

Tank Number:	004
Tank ID:	48543
Tank Status:	Closed - In Place
Material Name:	Closed - In Place
Capacity Gallons:	280
Install Date:	09/01/1945
Date Tank Closed:	Not reported
Registered:	True
Tank Location:	Underground
Tank Type:	Steel/carbon steel
Material Code:	0009
Common Name of Substance:	Gasoline
Tightness Test Method:	NN
Date Test:	Not reported
Next Test Date:	Not reported
Pipe Model:	Not reported
Modified By:	MJGRIFFI
Last Modified:	05/09/2022

Equipment Records:

H00 - Tank Leak Detection - None
I00 - Overfill - None
C02 - Pipe Location - Underground/On-ground
G00 - Tank Secondary Containment - None
J02 - Dispenser - Suction Dispenser
D02 - Pipe Type - Galvanized Steel
A00 - Tank Internal Protection - None
B01 - Tank External Protection - Painted/Asphalt Coating
F01 - Pipe External Protection - Painted/Asphalt Coating

Tank Number:	005
Tank ID:	48544
Tank Status:	Closed - In Place
Material Name:	Closed - In Place
Capacity Gallons:	550
Install Date:	09/01/1994
Date Tank Closed:	Not reported
Registered:	True
Tank Location:	Underground
Tank Type:	Steel/carbon steel
Material Code:	0009
Common Name of Substance:	Gasoline
Tightness Test Method:	NN
Date Test:	Not reported
Next Test Date:	Not reported
Pipe Model:	Not reported
Modified By:	MJGRIFFI

IRON WORKERS SHOP (Continued) **U003074460**

Last Modified: 05/09/2022

Equipment Records:

H00 - Tank Leak Detection - None
I00 - Overfill - None
D02 - Pipe Type - Galvanized Steel
J02 - Dispenser - Suction Dispenser
C02 - Pipe Location - Underground/On-ground
G00 - Tank Secondary Containment - None
F01 - Pipe External Protection - Painted/Asphalt Coating
A00 - Tank Internal Protection - None
B01 - Tank External Protection - Painted/Asphalt Coating

Tank Number: 006
Tank ID: 48545
Tank Status: Closed - In Place
Material Name: Closed - In Place
Capacity Gallons: 550
Install Date: 09/01/1994
Date Tank Closed: Not reported
Registered: True
Tank Location: Underground
Tank Type: Steel/carbon steel
Material Code: 0009
Common Name of Substance: Gasoline

Tightness Test Method: NN
Date Test: Not reported
Next Test Date: Not reported
Pipe Model: Not reported
Modified By: MJGRIFFI
Last Modified: 05/09/2022

Equipment Records:

C02 - Pipe Location - Underground/On-ground
G00 - Tank Secondary Containment - None
J02 - Dispenser - Suction Dispenser
H00 - Tank Leak Detection - None
I00 - Overfill - None
D02 - Pipe Type - Galvanized Steel
A00 - Tank Internal Protection - None
B01 - Tank External Protection - Painted/Asphalt Coating
F01 - Pipe External Protection - Painted/Asphalt Coating

Tank Number: 007
Tank ID: 48546
Tank Status: Closed - In Place
Material Name: Closed - In Place
Capacity Gallons: 280
Install Date: 09/01/1994
Date Tank Closed: Not reported
Registered: True
Tank Location: Underground
Tank Type: Steel/carbon steel
Material Code: 0012
Common Name of Substance: Kerosene [#1 Fuel Oil] (On-Site Consumption)

IRON WORKERS SHOP (Continued) **U003074460**

Tightness Test Method: NN
Date Test: Not reported
Next Test Date: Not reported
Pipe Model: Not reported
Modified By: MJGRIFFI
Last Modified: 05/09/2022

Equipment Records:
C02 - Pipe Location - Underground/On-ground
G00 - Tank Secondary Containment - None
J02 - Dispenser - Suction Dispenser
H00 - Tank Leak Detection - None
I00 - Overfill - None
D02 - Pipe Type - Galvanized Steel
A00 - Tank Internal Protection - None
B01 - Tank External Protection - Painted/Asphalt Coating
F01 - Pipe External Protection - Painted/Asphalt Coating

Tank Number: 008
Tank ID: 48547
Tank Status: Closed - In Place
Material Name: Closed - In Place
Capacity Gallons: 280
Install Date: 09/01/1994
Date Tank Closed: Not reported
Registered: True
Tank Location: Underground
Tank Type: Steel/carbon steel
Material Code: 0013
Common Name of Substance: Lube Oil

Tightness Test Method: NN
Date Test: Not reported
Next Test Date: Not reported
Pipe Model: Not reported
Modified By: MJGRIFFI
Last Modified: 05/09/2022

Equipment Records:
G00 - Tank Secondary Containment - None
J02 - Dispenser - Suction Dispenser
C02 - Pipe Location - Underground/On-ground
H00 - Tank Leak Detection - None
I00 - Overfill - None
D02 - Pipe Type - Galvanized Steel
F01 - Pipe External Protection - Painted/Asphalt Coating
A00 - Tank Internal Protection - None
B01 - Tank External Protection - Painted/Asphalt Coating

AST:
Name: IRON WORKERS SHOP
Address: 59 ADAMS ST
City,State,Zip: BROOKLYN, NY 11201
Region: STATE
DEC Region: 2
Site Status: Unregulated/Closed
Facility Id: 2-243353

IRON WORKERS SHOP (Continued) **U003074460**

Program Type:	PBS
UTM X:	585463.99913
UTM Y:	4506196.64435
Expiration Date:	N/A
Site Type:	Other

Affiliation Records:

Site Id:	9369
Affiliation Type:	Facility Owner
Company Name:	NYC DOT DEPT OF TRANSPORTATION
Contact Type:	Not reported
Contact Name:	Not reported
Address1:	40 WORTH ST
Address2:	Not reported
City:	NEW YORK
State:	NY
Zip Code:	10013
Country Code:	001
Phone:	(212) 442-7131
EMail:	Not reported
Fax Number:	Not reported
Modified By:	TRANSLAT
Date Last Modified:	2004-03-04

Site Id:	9369
Affiliation Type:	Mail Contact
Company Name:	THE ENVIROVISION GROUP, INCORPORATED
Contact Type:	Not reported
Contact Name:	BEN MENA
Address1:	331 ROUTE 9W
Address2:	Not reported
City:	CONGERS
State:	NY
Zip Code:	10920
Country Code:	001
Phone:	(914) 268-6660
EMail:	Not reported
Fax Number:	Not reported
Modified By:	TRANSLAT
Date Last Modified:	2004-03-04

Site Id:	9369
Affiliation Type:	Facility Operator
Company Name:	IRON WORKERS SHOP
Contact Type:	Not reported
Contact Name:	MR. KNUDSEN
Address1:	Not reported
Address2:	Not reported
City:	Not reported
State:	NN
Zip Code:	Not reported
Country Code:	001
Phone:	(718) 643-4617
EMail:	Not reported
Fax Number:	Not reported
Modified By:	TRANSLAT
Date Last Modified:	2004-03-04

IRON WORKERS SHOP (Continued) **U003074460**

Site Id:	9369
Affiliation Type:	Emergency Contact
Company Name:	NYC DOT DEPT OF TRANSPORTATION
Contact Type:	Not reported
Contact Name:	ROBERT MURPHY
Address1:	Not reported
Address2:	Not reported
City:	Not reported
State:	NN
Zip Code:	Not reported
Country Code:	001
Phone:	(212) 442-7446
EMail:	Not reported
Fax Number:	Not reported
Modified By:	TRANSLAT
Date Last Modified:	2004-03-04

Tank Info:

Tank Number:	001
Tank Id:	10328
Material Code:	0001
Common Name of Substance:	#2 Fuel Oil (On-Site Consumption)

Equipment Records:

	H00 - Tank Leak Detection - None
	I00 - Overfill - None
	B00 - Tank External Protection - None
	C00 - Pipe Location - No Piping
	F00 - Pipe External Protection - None
	A00 - Tank Internal Protection - None
	D01 - Pipe Type - Steel/Carbon Steel/Iron
	G00 - Tank Secondary Containment - None
	J02 - Dispenser - Suction Dispenser
Tank Location:	Aboveground - on saddles, legs, racks, etc.... Tank bottom is elevated above grade or tank pad, allowing visual inspection.
Tank Type:	Steel/Carbon Steel/Iron
Tank Status:	Closed - In Place
Pipe Model:	Not reported
Install Date:	Not reported
Capacity Gallons:	3000
Tightness Test Method:	NN
Date Test:	Not reported
Next Test Date:	Not reported
Date Tank Closed:	09/01/1994
Register:	True
Modified By:	MJGRIFFI
Last Modified:	05/09/2022
Material Name:	#2 fuel oil (on-site consumption)

401
WNW
1/4-1/2
0.448 mi.
2366 ft.

FOLTS HOMES
104 NORTH WASHINGTON ST.
HERKIMER V, NY

NY LTANKS **S106385880**
N/A

Relative:
Higher

Actual:
38 ft.

LTANKS:

Name:	FOLTS HOMES
Address:	104 NORTH WASHINGTON ST.
City,State,Zip:	HERKIMER V, NY
Spill Number/Closed Date:	0400522 / 2004-04-16
Facility ID:	0400522
Site ID:	97337
Spill Date:	2004-04-16
Spill Cause:	Tank Overfill
Spill Source:	Commercial/Industrial
Spill Class:	D3
Cleanup Ceased:	2004-04-16
SWIS:	2200
Investigator:	JDALSANT
Referred To:	Not reported
Reported to Dept:	2004-04-16
CID:	406
Water Affected:	Not reported
Spill Notifier:	Other
Last Inspection:	2004-04-16
Recommended Penalty:	False
Meets Standard:	True
UST Involvement:	False
Remediation Phase:	0
Date Entered In Computer:	2004-04-16
Spill Record Last Update:	2018-12-05
Spiller Name:	Not reported
Spiller Company:	MOHAWK VALLEY COMFORT SYS
Spiller Address:	9754 RIVER RD.
Spiller County:	001
Spiller Contact:	PAUL GREEN
Spiller Phone:	(315) 866-6964
Spiller Extention:	Not reported
DEC Region:	6
DER Facility ID:	86766
DEC Memo:	"04/16/2004: PERFORMED SITE CHECK. 275-GALLON TANK IN BACKUP GENERATOR ROOM OVERFLOWED. REMOTE FILL NEEDS TWO PEOPLE FOR DELIVERY PURPOSES. NEW DRIVER TRIED TO DO IT ALONE. SPILL CLEANED UP. NON-TRACKABLE AMOUNT OF DEBRIS GENERATED. SPILL CLOSED. (JA)"
Remarks:	"Mohawk Valley Overfilled the tank. Cust used Zip dry type stuff as absorbent. Mohawk Valley is on their way back out to finish clean up."
	Not reported

All TTF:

Facility ID:	0400522
Spill Number:	0400522
Spill Tank Test:	1529160
Site ID:	97337
Tank Number:	Not reported
Tank Size:	110
Material:	0008
EPA UST:	Not reported
UST:	Not reported
Cause:	02

FOLTS HOMES (Continued) **S106385880**

Source:	Not reported
Test Method:	00
Test Method 2:	Unknown
Leak Rate:	.00
Gross Fail:	Not reported
Modified By:	Spills
Last Modified Date:	Not reported

All Materials:

Site ID:	97337
Operable Unit ID:	882666
Operable Unit:	01
Material ID:	491773
Material Code:	0008
Material Name:	diesel
Case No.:	Not reported
Material FA:	Petroleum
Quantity:	10.00
Units:	G
Recovered:	10.00
Resource Affected:	Soil
Oxygenate:	Not reported

---

402 **316 FLATBUSH AVE** **NY LTANKS** **U001838741**
South **316 FLATBUSH AVE** **NY UST** **N/A**
1/4-1/2 **BROOKLYN, NY 11201**
0.454 mi.
2397 ft.

Relative:
Higher

Actual:
45 ft.

LTANKS:

Name:	316 FLATBUSH AV
Address:	316 FLATBUSH AVE
City,State,Zip:	BROOKLYN, NY
Spill Number/Closed Date:	8809483 / 1989-03-23
Facility ID:	8809483
Site ID:	269218
Spill Date:	1989-03-09
Spill Cause:	Tank Overfill
Spill Source:	Commercial/Industrial
Spill Class:	Not reported
Cleanup Ceased:	1989-03-23
SWIS:	2401
Investigator:	JCGRATHW
Referred To:	Not reported
Reported to Dept:	1989-03-09
CID:	Not reported
Water Affected:	Not reported
Spill Notifier:	Fire Department
Last Inspection:	Not reported
Recommended Penalty:	False
Meets Standard:	True
UST Involvement:	False
Remediation Phase:	0
Date Entered In Computer:	1989-03-10
Spill Record Last Update:	1989-03-31
Spiller Name:	Not reported

316 FLATBUSH AVE (Continued) **U001838741**

Spiller Company:	ORIGINAL OIL
Spiller Address:	Not reported
Spiller County:	001
Spiller Contact:	Not reported
Spiller Phone:	Not reported
Spiller Extention:	Not reported
DEC Region:	2
DER Facility ID:	219276
DEC Memo:	"Prior to Sept, 2004 data translation this spill Lead_DEC Field was GRATHWOL "
Remarks:	"OIL SPILL DURING DELIVERY, OVERFLOW GETS INTO SUBWAY & GRATING. NYFD RESPONDS & PUTS DOWN SPEEDI-DRY,ORIGINAL OIL SENDING CLEAN UP CREW, CLEAN UP FINISHED BY CONTRACTOR& SUBWAY CREW,NO MORE SEEPAGE"

All Materials:

Site ID:	269218
Operable Unit ID:	925553
Operable Unit:	01
Material ID:	454212
Material Code:	0008
Material Name:	diesel
Case No.:	Not reported
Material FA:	Petroleum
Quantity:	70.00
Units:	G
Recovered:	.00
Resource Affected:	Sewer
Oxygenate:	Not reported

UST:

Name:	316 FLATBUSH AVE
Address:	316 FLATBUSH AVE
City,State,Zip:	BROOKLYN, NY 11201
Id/Status:	2-320625 / Unregulated/Closed
Program Type:	PBS
Region:	STATE
DEC Region:	2
Expiration Date:	N/A
UTM X:	585977.83615
UTM Y:	4505010.71528
Site Type:	Other

Affiliation Records:

Site Id:	14864
Affiliation Type:	Facility Owner
Company Name:	SOUTHERN ASSOC INC
Contact Type:	Not reported
Contact Name:	Not reported
Address1:	640 FIFTH AVE
Address2:	Not reported
City:	NEW YORK
State:	NY
Zip Code:	10019
Country Code:	001
Phone:	(212) 265-2280
EMail:	Not reported
Fax Number:	Not reported

316 FLATBUSH AVE (Continued) **U001838741**

Modified By:	TRANSLAT
Date Last Modified:	2004-03-04
Site Id:	14864
Affiliation Type:	Mail Contact
Company Name:	SOUTHERN ASSOC INC
Contact Type:	Not reported
Contact Name:	Not reported
Address1:	640 FIFTH AVE
Address2:	Not reported
City:	NEW YORK
State:	NY
Zip Code:	10019
Country Code:	001
Phone:	(212) 265-2280
EMail:	Not reported
Fax Number:	Not reported
Modified By:	TRANSLAT
Date Last Modified:	2004-03-04
Site Id:	14864
Affiliation Type:	Facility Operator
Company Name:	316 FLATBUSH AVE
Contact Type:	Not reported
Contact Name:	GREAT SO BAY
Address1:	Not reported
Address2:	Not reported
City:	Not reported
State:	NN
Zip Code:	Not reported
Country Code:	001
Phone:	(212) 265-2280
EMail:	Not reported
Fax Number:	Not reported
Modified By:	TRANSLAT
Date Last Modified:	2004-03-04
Site Id:	14864
Affiliation Type:	Emergency Contact
Company Name:	SOUTHERN ASSOC INC
Contact Type:	Not reported
Contact Name:	SOLIL MGMT CORP
Address1:	Not reported
Address2:	Not reported
City:	Not reported
State:	NN
Zip Code:	Not reported
Country Code:	001
Phone:	(212) 265-2280
EMail:	Not reported
Fax Number:	Not reported
Modified By:	TRANSLAT
Date Last Modified:	2004-03-04

Tank Info:

Tank Number:	001

316 FLATBUSH AVE (Continued) **U001838741**

Tank ID:	26316
Tank Status:	Closed - In Place
Material Name:	Closed - In Place
Capacity Gallons:	3000
Install Date:	Not reported
Date Tank Closed:	05/01/2000
Registered:	True
Tank Location:	Underground
Tank Type:	Steel/carbon steel
Material Code:	0001
Common Name of Substance:	#2 Fuel Oil (On-Site Consumption)
Tightness Test Method:	NN
Date Test:	Not reported
Next Test Date:	Not reported
Pipe Model:	Not reported
Modified By:	MJGRIFFI
Last Modified:	05/09/2022

Equipment Records:

C03 - Pipe Location - Aboveground/Underground Combination
G00 - Tank Secondary Containment - None
J02 - Dispenser - Suction Dispenser
I04 - Overfill - Product Level Gauge (A/G)
H00 - Tank Leak Detection - None
B00 - Tank External Protection - None
F00 - Pipe External Protection - None
A00 - Tank Internal Protection - None
D01 - Pipe Type - Steel/Carbon Steel/Iron

AQ403 **K - BROOKLYN GAS LIGHT A** **NY SHWS** **S111009485**
North **MARSHALL ST. & HUDSON AVE.** **NY BROWNFIELDS** **N/A**
1/4-1/2 **BROOKLYN, NY 11201**
0.457 mi.
2412 ft. **Site 4 of 6 in cluster AQ**

Relative:
Lower

Actual:
14 ft.

SHWS:

Name:	K - BROOKLYN GAS LIGHT A
Address:	MARSHALL ST. & HUDSON AVE.
City,State,Zip:	BROOKLYN, NY 11201
Program:	HW
Site Code:	378986
Classification:	A
Region:	2
Acres:	2.500
HW Code:	224048
Record Add:	03/27/2007
Record Upd:	10/05/2022
Updated By:	JEBROWN

Site Description: Location: The Brooklyn Gas Light Works Manufactured Gas Plant (MGP) is located at 1 Hudson Avenue in Brooklyn, New York in Kings County. Site Features: An active generating station (Hudson Ave.), owned by Consolidated Edison, currently operates at the site. The site is covered by buildings, some asphalt parking areas and walkways. Current Zoning and Land Use: The site is currently an active generating station and is zoned for light manufacturing and commercial uses. The nearest residential area is 0.3 miles to the south. Past Use of the Site: The MGP plant operated from 1849 until

K - BROOKLYN GAS LIGHT A (Continued) **S111009485**

approximately 1900. The property was sold to Brooklyn Edison Company between 1922 and 1928. The MGP buildings and associated above-ground structures were subsequently removed and the generating station was built. Consolidated Edison purchased the property and generating station in approximately 1950. Site Geology and Hydrogeology: The general geology in the area is artificial fill and alluvial deposits ranging between 15-20 feet thick. The next layer consists of glacial deposits (clay, sand, gravel and boulders); then a layer of Gardiner's Clay; coarse sand and gravel; a clay and silty clay layer; a sand layer interbedded with gravel clay and silt; and finally a bedrock consisting of gneiss, schist and pegmatite. Overall groundwater ranges between 5 and 22 feet below ground surface (bgs), and generally flows to the north towards the East River. The site groundwater is tidally influenced.

Env Problem:	Environmental conditions at the site will be determined during the Site Characterization.
Health Problem:	The NYSDOH will evaluate the potential for impacts to public health from exposure to site contaminants once sufficient information from the investigation of the site becomes available for review.
Dump:	Not reported
Structure:	Not reported
Lagoon:	Not reported
Landfill:	Not reported
Pond:	Not reported
Disp Start:	Not reported
Disp Term:	Not reported
Lat/Long:	Not reported
Dell:	Not reported
Record Add:	Not reported
Record Upd:	Not reported
Updated By:	Not reported
Own Op:	Not reported
Sub Type:	Not reported
Owner Name:	Not reported
Owner Company:	Not reported
Owner Address:	Not reported
Owner Addr2:	Not reported
Owner City,St,Zip:	Not reported
Owner Country:	Not reported
HW Code:	224048
Waste Type:	COAL TAR
Waste Quantity:	UNKNOWN
Waste Code:	Not reported
Crossref ID:	Not reported
Cross Ref Type Code:	Not reported
Cross Ref Type:	Not reported
Record Added Date:	Not reported
Record Updated:	Not reported
Updated By:	Not reported

BROWNFIELDS:

Name:	K - BROOKLYN GAS LIGHT A
Address:	MARSHALL ST. & HUDSON AVE.
City,State,Zip:	BROOKLYN, NY 11201
Program:	BCP
Site Code:	57387
Acres:	2.500

K - BROOKLYN GAS LIGHT A (Continued) **S111009485**

HW Code:	C224048
SWIS:	2401
Town:	New York City
Record Added Date:	04/30/2004
Record Updated Date:	12/07/2009
Update By:	MOBARRIE
Site Description:	See Site 224048
Env Problem:	Not reported
Health Problem:	Not reported
Dump:	Not reported
Structure:	Not reported
Lagoon:	Not reported
Landfill:	Not reported
Pond:	Not reported
Disp Start:	Not reported
Disp Term:	Not reported
Lat/Long:	Not reported
Dell:	Not reported
Record Add:	Not reported
Record Upd:	Not reported
Updated By:	Not reported
Own Op:	1
Sub Type:	E
Owner Name:	Not reported
Owner Company:	KEYSPAN
Owner Address:	Not reported
Owner Addr2:	Not reported
Owner City,St,Zip:	NY
Owner Country:	Unknown
HW Code:	Not reported
Waste Type:	Not reported
Waste Quantity:	Not reported
Waste Code:	Not reported
Crossref ID:	Not reported
Cross Ref Type Code:	Not reported
Cross Ref Type:	Not reported
Record Added Date:	Not reported
Record Updated:	Not reported
Updated By:	Not reported

AQ404 **BROOKLYN GAS & LIGHT A** **NY VCP** **S113922092**
North **MARSHALL ST. & HUDSON AVE** **N/A**
1/4-1/2 **BROOKLYN, NY 11201**
0.457 mi.
2412 ft. **Site 5 of 6 in cluster AQ**

Relative: **Lower**
Actual: **14 ft.**

VCP:

Name:	BROOKLYN GAS & LIGHT A
Address:	MARSHALL ST. & HUDSON AVE
City,State,Zip:	BROOKLYN, NY 11201-
Program Type:	VCP
Site Code:	57309
HW Code:	V00696
Site Class:	N
SWIS:	2401
Region:	2
Town:	New York City
Acres:	Not reported

BROOKLYN GAS & LIGHT A (Continued) **S113922092**

Date Record Added:	11/06/2003
Date Record Updated:	04/30/2004
Updated By:	ajsylves
Site Description:	See Site 224048
Env Problem:	Not reported
Health Problem:	Not reported
Dump:	Not reported
Structure:	Not reported
Lagoon:	Not reported
Landfill:	Not reported
Pond:	Not reported
Disp Start:	Not reported
Disp Term:	Not reported
Lat/Long:	Not reported
Dell:	Not reported
Record Add:	Not reported
Record Upd:	Not reported
Updated By:	Not reported
Own Op:	Not reported
Sub Type:	Not reported
Owner Name:	Not reported
Owner Company:	Not reported
Owner Address:	Not reported
Owner Addr2:	Not reported
Owner City,St,Zip:	Not reported
Owner Country:	Not reported
HW Code:	Not reported
Waste Type:	Not reported
Waste Quantity:	Not reported
Waste Code:	Not reported
Crossref ID:	Not reported
Cross Ref Type Code:	Not reported
Cross Ref Type:	Not reported
Record Added Date:	Not reported
Record Updated:	Not reported
Updated By:	Not reported

AR405 **BROOKLYN FRIENDS SCHOOL - TTF** **NY LTANKS** **S112810244**
SW **375 PEARL STREET** **N/A**
1/4-1/2 **BROOKLYN, NY**
0.458 mi.
2418 ft. **Site 1 of 4 in cluster AR**

Relative:
Higher

Actual:
51 ft.

LTANKS:

Name:	BROOKLYN FRIENDS SCHOOL - TTF
Address:	375 PEARL STREET
City,State,Zip:	BROOKLYN, NY
Spill Number/Closed Date:	1215612 / 2014-04-30
Facility ID:	1215612
Site ID:	478937
Spill Date:	2013-02-15
Spill Cause:	Tank Test Failure
Spill Source:	Institutional, Educational, Gov., Other
Spill Class:	C4
Cleanup Ceased:	Not reported
SWIS:	2401
Investigator:	TJDEMEO
Referred To:	Not reported

BROOKLYN FRIENDS SCHOOL - TTF (Continued) **S112810244**

Reported to Dept:	2013-02-15
CID:	Not reported
Water Affected:	Not reported
Spill Notifier:	Other
Last Inspection:	Not reported
Recommended Penalty:	False
Meets Standard:	False
UST Involvement:	False
Remediation Phase:	0
Date Entered In Computer:	2013-02-15
Spill Record Last Update:	2014-05-01
Spiller Name:	MICHEL RIMPEL
Spiller Company:	BROOKLYN FRIENDS SCHOOL
Spiller Address:	375 PEARL STREET
Spiller County:	999
Spiller Contact:	MICHEL RIMPEL
Spiller Phone:	(718) 852-1029
Spiller Extention:	207
DEC Region:	2
DER Facility ID:	434212
DEC Memo:	"2/15/13-Vought-Duty desk officer. Vought called Bob Urban (ProTest Ph:631-321-4670 Fax:631-539-0822) for more information. Tank was a 10,000-gallon #2 fuel oil UST and had a dry leak and had always been empty as it was a backup tank and was relined eight years ago. Tank passed test five years ago but had not had oil for at least eight years. Proposal to isolate and retest will be submitted to Brooklyn Friends School. Vought inspected PBS #2-252174 and noted site has two 10,000-gallon #2 fuel oil USTs. Spill addressed to DEC Demeo as TTF at PBS site. Owner of site as per PBS and addressee for TTF is: Brooklyn Friends School 375 Pearl Street Brooklyn, NY 11201 Attn: Michel Rimpel Ph:(718)852-1029 Vought called and spoke to site contact Michel Rimpel (Ph:718-852-1029) and told him that Vought to send TTF letter and also provided contact info for DEC Demeo in case of further questions. Vought prepared TTF letter for signature by DEC Demeo with above address. DEC Demeo signed TTF letter and Vought added to e-docs and sent to address above. 4/30/14 TJD File review. Out of service (empty) tank failed tightness test with a dry leak. Contractor (ProTest) responded to location to perform a tightness test on an out of service UST (10K). This tank is reported to have been empty and not in use since previous testing 5 years earlier. Initial failure was reported on 2/15/13 - reported as a dry leak. ProTest returned to the propertty on multiple occassions - uncovering top of UST to access manway and piping connections. Manhole was regasket and supply/return lines were isolated still resulting in a dry leak failure. On 3/17/14 Protest isolated the remote fill and vent piping associated with the tank - replaced the vent pipe and still had a failure on system test. On 3/19/14 the remote fill pipe was disconnected at elbow and the underground section of piping was tested and passed. With the remote fill plugged at elbow, the system then passed a tightness test - the remote fill remains plugged and tank remains empty and out of service. As per ProTest There was no evidence of visible contamination within the excavation . Tank will remain out of service and tank owner plans to abandon in place. Based upon the information provided, no further action is required. All documentation has been uploaded to DECDOCS. Spill closed. "
Remarks:	"10000 gallon tank failed test and tank has not been used and has been empty for past eight years"

BROOKLYN FRIENDS SCHOOL - TTF (Continued) **S112810244**

All Materials:

Site ID:	478937
Operable Unit ID:	1228683
Operable Unit:	01
Material ID:	2226357
Material Code:	0001A
Material Name:	#2 fuel oil
Case No.:	Not reported
Material FA:	Petroleum
Quantity:	Not reported
Units:	Not reported
Recovered:	Not reported
Resource Affected:	Not reported
Oxygenate:	Not reported

---

406 **WHITMAN** **NY LTANKS** **S102672778**
ESE **120 CUMBERLAND WALK** **NY Spills** **N/A**
1/4-1/2 **BROOKLYN, NY**
0.459 mi.
2422 ft.

Relative:
Higher

Actual:
48 ft.

LTANKS:

Name:	WALT WHITMAN HOUSES
Address:	120 CUMBERLAND WALK
City,State,Zip:	BROOKLYN, NY
Spill Number/Closed Date:	9413432 / 1995-01-23
Facility ID:	9413432
Site ID:	122943
Spill Date:	1995-01-09
Spill Cause:	Tank Overfill
Spill Source:	Institutional, Educational, Gov., Other
Spill Class:	C3
Cleanup Ceased:	1995-01-23
SWIS:	2401
Investigator:	HEALY
Referred To:	Not reported
Reported to Dept:	1995-01-09
CID:	Not reported
Water Affected:	Not reported
Spill Notifier:	Local Agency
Last Inspection:	Not reported
Recommended Penalty:	False
Meets Standard:	True
UST Involvement:	False
Remediation Phase:	0
Date Entered In Computer:	1995-01-10
Spill Record Last Update:	1995-02-07
Spiller Name:	Not reported
Spiller Company:	NYC HOUSING AUTHORITY
Spiller Address:	Not reported
Spiller County:	001
Spiller Contact:	Not reported
Spiller Phone:	Not reported
Spiller Extention:	Not reported
DEC Region:	2
DER Facility ID:	106567

WHITMAN (Continued) **S102672778**

DEC Memo: ""
Remarks: "TANK OVERFILL. CAME OUT VENT-SIDEWALK AFFECTED. BEING CLEANED BY PROJECT PERSONNEL."

All TTF:
Facility ID: 9413432
Spill Number: 9413432
Spill Tank Test: 1543513
Site ID: 122943
Tank Number: Not reported
Tank Size: 0
Material: 0001
EPA UST: Not reported
UST: Not reported
Cause: 02
Source: Not reported
Test Method: 00
Test Method 2: Unknown
Leak Rate: .00
Gross Fail: Not reported
Modified By: Spills
Last Modified Date: Not reported

All Materials:
Site ID: 122943
Operable Unit ID: 1007013
Operable Unit: 01
Material ID: 372178
Material Code: 0001A
Material Name: #2 fuel oil
Case No.: Not reported
Material FA: Petroleum
Quantity: 30.00
Units: G
Recovered: 30.00
Resource Affected: Soil
Oxygenate: Not reported

SPILLS:
Name: WHITMAN
Address: 120 CUMBERLAND WALK
City,State,Zip: BROOKLYN, NY
Spill Number/Closed Date: 8909619 / 1994-06-08
Facility ID: 8909619
Facility Type: ER
DER Facility ID: 106567
Site ID: 122942
DEC Region: 2
Spill Cause: Equipment Failure
Spill Class: B3
SWIS: 2401
Spill Date: 1990-01-05
Investigator: HEALY
Referred To: Not reported
Reported to Dept: 1990-01-05
CID: Not reported

WHITMAN (Continued) **S102672778**

Water Affected:	Not reported
Spill Source:	Private Dwelling
Spill Notifier:	Responsible Party
Cleanup Ceased:	1994-06-08
Cleanup Meets Std:	True
Last Inspection:	Not reported
Recommended Penalty:	False
UST Trust:	False
Remediation Phase:	0
Date Entered In Computer:	1990-01-17
Spill Record Last Update:	2002-12-27
Spiller Name:	Not reported
Spiller Company:	NYCHA
Spiller Address:	Not reported
Spiller Company:	001
Contact Name:	Not reported
DEC Memo:	"
Remarks:	"
	Not reported
	Not reported

All TTF:

Facility ID:	8909619
Spill Number:	8909619
Spill Tank Test:	1536647
Site ID:	122942
Tank Number:	Not reported
Tank Size:	0
Material:	0003
EPA UST:	Not reported
UST:	Not reported
Cause:	Not reported
Source:	Not reported
Test Method:	00
Test Method 2:	Unknown
Leak Rate:	.00
Gross Fail:	Not reported
Modified By:	Spills
Last Modified Date:	Not reported

All Materials:

Site ID:	122942
Operable Unit ID:	936750
Operable Unit:	01
Material ID:	442780
Material Code:	0003A
Material Name:	#6 fuel oil
Case No.:	Not reported
Material FA:	Petroleum
Quantity:	50.00
Units:	G
Recovered:	.00
Resource Affected:	Groundwater
Oxygenate:	Not reported

AS407 **29 JAY STREET** **NY VCP** **S127051302**
NNW **29 JAY STREET** **N/A**
1/4-1/2 **NEW YORK CITY, NY**
0.459 mi.
2423 ft. **Site 1 of 5 in cluster AS**

Relative: **Lower**
Actual: **10 ft.**

VCP NYC:

Project ID:	20TMP1334K,20EH-A268K,21CVCP017K
Name:	29 JAY STREET
Address:	29 JAY STREET
City,State,Zip:	NEW YORK CITY, NY
Borough:	Brooklyn
BBL:	3000200001
OER Program:	VCP (Enrolled), E/RD (Review)
Phase:	Construction
Latitude:	40.704058
Longitude:	-73.98658
Postcode:	2
Community Board:	33
Council District:	21
Census Tract:	3000011
BIN:	3000200001
NTA:	DUMBO-Vinegar Hill-Downtown Brooklyn-Boerum Hill

AP408 **388 BRIDGE STREET** **NY ENG CONTROLS** **S116041493**
SSW **384-394 BRIDGE STREET AND 141-145 LAWRENCE STREET** **NY INST CONTROL** **N/A**
1/4-1/2 **BROOKLYN, NY 11201** **NY BROWNFIELDS**
0.463 mi.
2443 ft. **Site 3 of 3 in cluster AP**

Relative: **Higher**
Actual: **45 ft.**

ENG CONTROLS:

Name:	388 BRIDGE STREET
Address:	384-394 BRIDGE STREET AND 141-145 LAWRENCE STREET
City,State,Zip:	BROOKLYN, NY 11201
Site Code:	410416
HW Code:	C224134
Control Code:	35
Control Type:	ENG
Date Record Added:	10/09/2013
Date Rec Updated:	12/27/2013
Updated By:	LSZINOMA
Site Description:	Location: The 388 Bridge Street site consists of two lots situated between Willoughby and Fulton Streets. Lot 118 occupies 141 to 145 Lawrence St. and Lot 37 occupies 384 to 388 Bridge St. Current Zoning and Uses: The site is located in a mixed use commercial / residential area of Brooklyn. Historically, the site has been used for both residential and commercial purposes and will continue to be used for similar purposes once redeveloped. The site is zoned RM (mixed residential and commercial. Site Features: On-site structures were demolished and the entire footprint of the site was excavated to a depth of up to 25 feet below surface grade (bsg) in preparation for redevelopment. Historic Use: One of the former commercial operations on the site was a dry cleaner in the northeast corner of the site. Site investigations indicate that improper handling and disposal of the dry cleaning solvent, tetrachloroethene (PCE), resulted in soil, groundwater and soil vapor impacts from PCE and its breakdown products. Site Geology and Hydrogeology: The site has been excavated to a depth of up to 25 feet bsg. Below the excavation, brown, medium- to coarse-grained sand intermixed with some gravel is present to a depth of 42 feet bsg. Below that, the glacial till stratum extends to

388 BRIDGE STREET (Continued) **S116041493**

100 feet bsg and is underlain by highly consolidated Gardiner s clay. The groundwater table is approximately 43 to 45 feet bsg. Due to regional topography and the nearby presence of the East River, the local groundwater flow was assumed to be to the south/southwest toward New York Harbor. However, groundwater at the site has been determined to be flowing to the northeast. This localized groundwater flow direction may be influenced by the subway tunnels located north and southwest of the site and pumping operations at a Metropolitan Transportation Authority (MTA) de-watering station located within 1.5 miles northeast of the site. Certificate of Completion issued on 12/19/2013.

Env Problem: Nature and Extent of Contamination: Prior to the site entering the Brownfield Cleanup Program (BCP), the entire site was excavated to a depth of up to 25 feet below grade (street level) for site redevelopment. Soil sampling conducted during the BCP remedial investigation found no PCE contamination remaining in on-site soil. The data indicate that the on-site source was removed during the initial excavation. Contamination was limited to groundwater and soil vapor. With the source removed, groundwater contaminant concentrations have declined. Remediation at the site is complete. Prior to remediation, the primary contaminants of concern were the dry cleaning solvent tetrachloroethene (PCE) and its breakdown products trichloroethene (TCE) and dichloroethene (DCE). Remedial actions have successfully achieved soil cleanup objectives for restricted residential use. Residual contamination in the soil, groundwater, and sediment is being managed under a site management plan. Site-related contaminants were observed in indoor air in an adjacent building. A sub-slab depressurization system (SSDS) was installed and is operating in that building. A soil vapor extraction system (SVE) has been installed and is operating in the new on-site building. Once soil vapor concentrations meet acceptable levels, the SVE system will be converted into an SSDS. Certificate of Completion issued on 12/19/2013.

Health Problem: Contaminated groundwater at the site is not used for drinking or other purposes and the site is served by public water supply that obtains water from a different source not affected by this contamination. Volatile organic compounds in the groundwater may move into the soil vapor (air spaces within the soil), which in turn may move into overlying buildings and affect the indoor air quality. This process, which is similar to the movement of radon gas from the subsurface into the indoor air of buildings, is referred to as soil vapor intrusion. Because the site is vacant, inhalation of site-related contaminants due to soil vapor intrusion does not represent a current concern. A combination of mitigation measures have been installed at an adjacent property to prevent vapors beneath the slab from entering the building. Environmental sampling has identified soil vapor contamination that is not related to the site. A separate investigation to determine the source or sources of the contamination is on-going.

Dump: False
Structure: False
Lagoon: False
Landfill: False
Pond: False
Disp Start: Not reported
Disp Term: Not reported
Lat/Long: Not reported

388 BRIDGE STREET (Continued) **S116041493**

Dell:	Not reported
Record Add:	2010-03-26 14:27:00
Record Upd:	2013-09-20 13:59:00
Updated By:	ldennist
Own Op:	6
Sub Type:	P02
Owner Name:	Gregg Wolpert
Owner Company:	384 Bridge Street LLC
Owner Address:	c/o Stahl Real Estate Co.
Owner Addr2:	277 Park Avenue
Owner City,St,Zip:	New York, NY 10172
Owner Country:	United States of America
Own Op:	Document Repository
Sub Type:	NNN
Owner Name:	Not reported
Owner Company:	Brooklyn Central Library
Owner Address:	10 Grand Army Plaza
Owner Addr2:	Not reported
Owner City,St,Zip:	Brooklyn, NY 11238
Owner Country:	United States of America
Own Op:	6
Sub Type:	P02
Owner Name:	Gregg Wolpert
Owner Company:	384 Bridge Street, LLC
Owner Address:	c/o Stahl Real Estate
Owner Addr2:	277 Park Avenue
Owner City,St,Zip:	New York, NY 10172
Owner Country:	United States of America
Own Op:	1
Sub Type:	P02
Owner Name:	Roger Fortune
Owner Company:	384 Bridge Street LLC
Owner Address:	The Stahl Organization
Owner Addr2:	277 Park Avenue
Owner City,St,Zip:	New York, NY 10172
Owner Country:	United States of America
HW Code:	C224134
Waste Type:	TRICHLOROETHENE (TCE)
Waste Quantity:	UNKNOWN
Waste Code:	Not reported
HW Code:	C224134
Waste Type:	DICHLOROETHYLENE
Waste Quantity:	UNKNOWN
Waste Code:	Not reported
HW Code:	C224134
Waste Type:	TETRACHLOROETHYLENE (PCE)
Waste Quantity:	UNKNOWN
Waste Code:	Not reported
HW Code:	C224134
Waste Type:	tetrachloroethene (PCE)
Waste Quantity:	UNKNOWN
Waste Code:	Not reported
HW Code:	C224134
Waste Type:	tetrachloroethene (PCE)
Waste Quantity:	UNKNOWN
Waste Code:	Not reported
HW Code:	C224134

388 BRIDGE STREET (Continued) **S116041493**

Waste Type:	tetrachloroethene (PCE)
Waste Quantity:	UNKNOWN
Waste Code:	Not reported
HW Code:	C224134
Waste Type:	tetrachloroethene (PCE)
Waste Quantity:	UNKNOWN
Waste Code:	Not reported
HW Code:	C224134
Waste Type:	1,1 Dichloroethene
Waste Quantity:	UNKNOWN
Waste Code:	Not reported
HW Code:	C224134
Waste Type:	1,1 Dichloroethene
Waste Quantity:	UNKNOWN
Waste Code:	Not reported
HW Code:	C224134
Waste Type:	1,1 Dichloroethene
Waste Quantity:	UNKNOWN
Waste Code:	Not reported
HW Code:	C224134
Waste Type:	1,1 Dichloroethene
Waste Quantity:	UNKNOWN
Waste Code:	Not reported
Crossref ID:	A2-0623-0709
Cross Ref Type Code:	23
Cross Ref Type:	Agreement/Consent Order Number
Record Added Date:	2009-08-18 12:00:00
Record Updated:	2009-08-18 12:00:00
Updated By:	MOBARRIE
Crossref ID:	0801499
Cross Ref Type Code:	01
Cross Ref Type:	Spill No.
Record Added Date:	2009-03-03 14:15:00
Record Updated:	2009-03-03 14:15:00
Updated By:	JAAVERSA
Crossref ID:	2013000503133
Cross Ref Type Code:	25
Cross Ref Type:	County Recording Identifier
Record Added Date:	2013-12-11 15:30:00
Record Updated:	2013-12-12 10:11:00
Updated By:	MDMACCAB
Name:	388 BRIDGE STREET
Address:	384-394 BRIDGE STREET AND 141-145 LAWRENCE STREET
City,State,Zip:	BROOKLYN, NY 11201
Site Code:	410416
HW Code:	C224134
Control Code:	13
Control Type:	ENG
Date Record Added:	10/09/2013
Date Rec Updated:	12/27/2013
Updated By:	LSZINOMA
Site Description:	Location: The 388 Bridge Street site consists of two lots situated between Willoughby and Fulton Streets. Lot 118 occupies 141 to 145 Lawrence St. and Lot 37 occupies 384 to 388 Bridge St. Current Zoning and Uses: The site is located in a mixed use commercial / residential area of Brooklyn. Historically, the site has been used for both

388 BRIDGE STREET (Continued) **S116041493**

residential and commercial purposes and will continue to be used for similar purposes once redeveloped. The site is zoned RM (mixed residential and commercial. Site Features: On-site structures were demolished and the entire footprint of the site was excavated to a depth of up to 25 feet below surface grade (bsg) in preparation for redevelopment. Historic Use: One of the former commercial operations on the site was a dry cleaner in the northeast corner of the site. Site investigations indicate that improper handling and disposal of the dry cleaning solvent, tetrachloroethene (PCE), resulted in soil, groundwater and soil vapor impacts from PCE and its breakdown products. Site Geology and Hydrogeology: The site has been excavated to a depth of up to 25 feet bsg. Below the excavation, brown, medium- to coarse-grained sand intermixed with some gravel is present to a depth of 42 feet bsg. Below that, the glacial till stratum extends to 100 feet bsg and is underlain by highly consolidated Gardiner s clay. The groundwater table is approximately 43 to 45 feet bsg. Due to regional topography and the nearby presence of the East River, the local groundwater flow was assumed to be to the south/southwest toward New York Harbor. However, groundwater at the site has been determined to be flowing to the northeast. This localized groundwater flow direction may be influenced by the subway tunnels located north and southwest of the site and pumping operations at a Metropolitan Transportation Authority (MTA) de-watering station located within 1.5 miles northeast of the site. Certificate of Completion issued on 12/19/2013.

Env Problem: Nature and Extent of Contamination: Prior to the site entering the Brownfield Cleanup Program (BCP), the entire site was excavated to a depth of up to 25 feet below grade (street level) for site redevelopment. Soil sampling conducted during the BCP remedial investigation found no PCE contamination remaining in on-site soil. The data indicate that the on-site source was removed during the initial excavation. Contamination was limited to groundwater and soil vapor. With the source removed, groundwater contaminant concentrations have declined. Remediation at the site is complete. Prior to remediation, the primary contaminants of concern were the dry cleaning solvent tetrachloroethene (PCE) and its breakdown products trichloroethene (TCE) and dichloroethene (DCE). Remedial actions have successfully achieved soil cleanup objectives for restricted residential use. Residual contamination in the soil, groundwater, and sediment is being managed under a site management plan. Site-related contaminants were observed in indoor air in an adjacent building. A sub-slab depressurization system (SSDS) was installed and is operating in that building. A soil vapor extraction system (SVE) has been installed and is operating in the new on-site building. Once soil vapor concentrations meet acceptable levels, the SVE system will be converted into an SSDS. Certificate of Completion issued on 12/19/2013.

Health Problem: Contaminated groundwater at the site is not used for drinking or other purposes and the site is served by public water supply that obtains water from a different source not affected by this contamination. Volatile organic compounds in the groundwater may move into the soil vapor (air spaces within the soil), which in turn may move into overlying buildings and affect the indoor air quality. This process, which is similar to the movement of radon gas from the subsurface into the indoor air of buildings, is referred to as soil vapor intrusion. Because the site is vacant, inhalation of site-related contaminants due to soil vapor intrusion does not

388 BRIDGE STREET (Continued) **S116041493**

represent a current concern. A combination of mitigation measures have been installed at an adjacent property to prevent vapors beneath the slab from entering the building. Environmental sampling has identified soil vapor contamination that is not related to the site. A separate investigation to determine the source or sources of the contamination is on-going.

Dump:	False
Structure:	False
Lagoon:	False
Landfill:	False
Pond:	False
Disp Start:	Not reported
Disp Term:	Not reported
Lat/Long:	Not reported
Dell:	Not reported
Record Add:	2010-03-26 14:27:00
Record Upd:	2013-09-20 13:59:00
Updated By:	ldennist
Own Op:	6
Sub Type:	P02
Owner Name:	Gregg Wolpert
Owner Company:	384 Bridge Street LLC
Owner Address:	c/o Stahl Real Estate Co.
Owner Addr2:	277 Park Avenue
Owner City,St,Zip:	New York, NY 10172
Owner Country:	United States of America
Own Op:	Document Repository
Sub Type:	NNN
Owner Name:	Not reported
Owner Company:	Brooklyn Central Library
Owner Address:	10 Grand Army Plaza
Owner Addr2:	Not reported
Owner City,St,Zip:	Brooklyn, NY 11238
Owner Country:	United States of America
Own Op:	6
Sub Type:	P02
Owner Name:	Gregg Wolpert
Owner Company:	384 Bridge Street, LLC
Owner Address:	c/o Stahl Real Estate
Owner Addr2:	277 Park Avenue
Owner City,St,Zip:	New York, NY 10172
Owner Country:	United States of America
Own Op:	1
Sub Type:	P02
Owner Name:	Roger Fortune
Owner Company:	384 Bridge Street LLC
Owner Address:	The Stahl Organization
Owner Addr2:	277 Park Avenue
Owner City,St,Zip:	New York, NY 10172
Owner Country:	United States of America
HW Code:	C224134
Waste Type:	TRICHLOROETHENE (TCE)
Waste Quantity:	UNKNOWN
Waste Code:	Not reported
HW Code:	C224134
Waste Type:	DICHLOROETHYLENE
Waste Quantity:	UNKNOWN

388 BRIDGE STREET (Continued) **S116041493**

Waste Code:	Not reported
HW Code:	C224134
Waste Type:	TETRACHLOROETHYLENE (PCE)
Waste Quantity:	UNKNOWN
Waste Code:	Not reported
HW Code:	C224134
Waste Type:	tetrachloroethene (PCE)
Waste Quantity:	UNKNOWN
Waste Code:	Not reported
HW Code:	C224134
Waste Type:	tetrachloroethene (PCE)
Waste Quantity:	UNKNOWN
Waste Code:	Not reported
HW Code:	C224134
Waste Type:	tetrachloroethene (PCE)
Waste Quantity:	UNKNOWN
Waste Code:	Not reported
HW Code:	C224134
Waste Type:	tetrachloroethene (PCE)
Waste Quantity:	UNKNOWN
Waste Code:	Not reported
HW Code:	C224134
Waste Type:	1,1 Dichloroethene
Waste Quantity:	UNKNOWN
Waste Code:	Not reported
HW Code:	C224134
Waste Type:	1,1 Dichloroethene
Waste Quantity:	UNKNOWN
Waste Code:	Not reported
HW Code:	C224134
Waste Type:	1,1 Dichloroethene
Waste Quantity:	UNKNOWN
Waste Code:	Not reported
HW Code:	C224134
Waste Type:	1,1 Dichloroethene
Waste Quantity:	UNKNOWN
Waste Code:	Not reported
Crossref ID:	A2-0623-0709
Cross Ref Type Code:	23
Cross Ref Type:	Agreement/Consent Order Number
Record Added Date:	2009-08-18 12:00:00
Record Updated:	2009-08-18 12:00:00
Updated By:	MOBARRIE
Crossref ID:	0801499
Cross Ref Type Code:	01
Cross Ref Type:	Spill No.
Record Added Date:	2009-03-03 14:15:00
Record Updated:	2009-03-03 14:15:00
Updated By:	JAAVERSA
Crossref ID:	2013000503133
Cross Ref Type Code:	25
Cross Ref Type:	County Recording Identifier
Record Added Date:	2013-12-11 15:30:00
Record Updated:	2013-12-12 10:11:00
Updated By:	MDMACCAB

388 BRIDGE STREET (Continued) **S116041493**

INST CONTROL:

Name:	388 BRIDGE STREET
Address:	384-394 BRIDGE STREET AND 141-145 LAWRENCE STREET
City,State,Zip:	BROOKLYN, NY 11201
Site Code:	410416
Control Name:	Monitoring Plan
HW Code:	C224134
Control Code:	31
Control Type:	INST
Dt record added:	10/09/2013
Dt rec updated:	12/27/2013
Updated By:	LSZINOMA
Site Code:	410416
Site Description:	Location: The 388 Bridge Street site consists of two lots situated between Willoughby and Fulton Streets. Lot 118 occupies 141 to 145 Lawrence St. and Lot 37 occupies 384 to 388 Bridge St. Current Zoning and Uses: The site is located in a mixed use commercial / residential area of Brooklyn. Historically, the site has been used for both residential and commercial purposes and will continue to be used for similar purposes once redeveloped. The site is zoned RM (mixed residential and commercial. Site Features: On-site structures were demolished and the entire footprint of the site was excavated to a depth of up to 25 feet below surface grade (bsg) in preparation for redevelopment. Historic Use: One of the former commercial operations on the site was a dry cleaner in the northeast corner of the site. Site investigations indicate that improper handling and disposal of the dry cleaning solvent, tetrachloroethene (PCE), resulted in soil, groundwater and soil vapor impacts from PCE and its breakdown products. Site Geology and Hydrogeology: The site has been excavated to a depth of up to 25 feet bsg. Below the excavation, brown, medium- to coarse-grained sand intermixed with some gravel is present to a depth of 42 feet bsg. Below that, the glacial till stratum extends to 100 feet bsg and is underlain by highly consolidated Gardiner s clay. The groundwater table is approximately 43 to 45 feet bsg. Due to regional topography and the nearby presence of the East River, the local groundwater flow was assumed to be to the south/southwest toward New York Harbor. However, groundwater at the site has been determined to be flowing to the northeast. This localized groundwater flow direction may be influenced by the subway tunnels located north and southwest of the site and pumping operations at a Metropolitan Transportation Authority (MTA) de-watering station located within 1.5 miles northeast of the site. Certificate of Completion issued on 12/19/2013.
Env Problem:	Nature and Extent of Contamination: Prior to the site entering the Brownfield Cleanup Program (BCP), the entire site was excavated to a depth of up to 25 feet below grade (street level) for site redevelopment. Soil sampling conducted during the BCP remedial investigation found no PCE contamination remaining in on-site soil. The data indicate that the on-site source was removed during the initial excavation. Contamination was limited to groundwater and soil vapor. With the source removed, groundwater contaminant concentrations have declined. Remediation at the site is complete. Prior to remediation, the primary contaminants of concern were the dry cleaning solvent tetrachloroethene (PCE) and its breakdown products trichloroethene (TCE) and dichloroethene (DCE). Remedial actions have successfully achieved soil cleanup objectives for restricted residential use. Residual contamination in the soil,

388 BRIDGE STREET (Continued) **S116041493**

groundwater, and sediment is being managed under a site management plan. Site-related contaminants were observed in indoor air in an adjacent building. A sub-slab depressurization system (SSDS) was installed and is operating in that building. A soil vapor extraction system (SVE) has been installed and is operating in the new on-site building. Once soil vapor concentrations meet acceptable levels, the SVE system will be converted into an SSDS. Certificate of Completion issued on 12/19/2013.

Health Problem: Contaminated groundwater at the site is not used for drinking or other purposes and the site is served by public water supply that obtains water from a different source not affected by this contamination. Volatile organic compounds in the groundwater may move into the soil vapor (air spaces within the soil), which in turn may move into overlying buildings and affect the indoor air quality. This process, which is similar to the movement of radon gas from the subsurface into the indoor air of buildings, is referred to as soil vapor intrusion. Because the site is vacant, inhalation of site-related contaminants due to soil vapor intrusion does not represent a current concern. A combination of mitigation measures have been installed at an adjacent property to prevent vapors beneath the slab from entering the building. Environmental sampling has identified soil vapor contamination that is not related to the site. A separate investigation to determine the source or sources of the contamination is on-going.

Dump: False
Structure: False
Lagoon: False
Landfill: False
Pond: False
Disp Start: Not reported
Disp Term: Not reported
Lat/Long: Not reported
Dell: Not reported
Record Add: 2010-03-26 14:27:00
Record Upd: 2013-09-20 13:59:00
Updated By: ldennist
Own Op: 6
Sub Type: P02
Owner Name: Gregg Wolpert
Owner Company: 384 Bridge Street LLC
Owner Address: c/o Stahl Real Estate Co.
Owner Addr2: 277 Park Avenue
Owner City,St,Zip: New York, NY 10172
Owner Country: United States of America
Own Op: Document Repository
Sub Type: NNN
Owner Name: Not reported
Owner Company: Brooklyn Central Library
Owner Address: 10 Grand Army Plaza
Owner Addr2: Not reported
Owner City,St,Zip: Brooklyn, NY 11238
Owner Country: United States of America
Own Op: 6
Sub Type: P02
Owner Name: Gregg Wolpert
Owner Company: 384 Bridge Street, LLC
Owner Address: c/o Stahl Real Estate

388 BRIDGE STREET (Continued) **S116041493**

Owner Addr2: 277 Park Avenue
Owner City,St,Zip: New York, NY 10172
Owner Country: United States of America
Own Op: 1
Sub Type: P02
Owner Name: Roger Fortune
Owner Company: 384 Bridge Street LLC
Owner Address: The Stahl Organization
Owner Addr2: 277 Park Avenue
Owner City,St,Zip: New York, NY 10172
Owner Country: United States of America
HW Code: C224134
Waste Type: TRICHLOROETHENE (TCE)
Waste Quantity: UNKNOWN
Waste Code: Not reported
HW Code: C224134
Waste Type: DICHLOROETHYLENE
Waste Quantity: UNKNOWN
Waste Code: Not reported
HW Code: C224134
Waste Type: TETRACHLOROETHYLENE (PCE)
Waste Quantity: UNKNOWN
Waste Code: Not reported
HW Code: C224134
Waste Type: tetrachloroethene (PCE)
Waste Quantity: UNKNOWN
Waste Code: Not reported
HW Code: C224134
Waste Type: tetrachloroethene (PCE)
Waste Quantity: UNKNOWN
Waste Code: Not reported
HW Code: C224134
Waste Type: tetrachloroethene (PCE)
Waste Quantity: UNKNOWN
Waste Code: Not reported
HW Code: C224134
Waste Type: tetrachloroethene (PCE)
Waste Quantity: UNKNOWN
Waste Code: Not reported
HW Code: C224134
Waste Type: 1,1 Dichloroethene
Waste Quantity: UNKNOWN
Waste Code: Not reported
HW Code: C224134
Waste Type: 1,1 Dichloroethene
Waste Quantity: UNKNOWN
Waste Code: Not reported
HW Code: C224134
Waste Type: 1,1 Dichloroethene
Waste Quantity: UNKNOWN
Waste Code: Not reported
HW Code: C224134
Waste Type: 1,1 Dichloroethene
Waste Quantity: UNKNOWN
Waste Code: Not reported
Crossref ID: A2-0623-0709
Cross Ref Type Code: 23

388 BRIDGE STREET (Continued) **S116041493**

Cross Ref Type: Agreement/Consent Order Number
Record Added Date: 2009-08-18 12:00:00
Record Updated: 2009-08-18 12:00:00
Updated By: MOBARRIE
Crossref ID: 0801499
Cross Ref Type Code: 01
Cross Ref Type: Spill No.
Record Added Date: 2009-03-03 14:15:00
Record Updated: 2009-03-03 14:15:00
Updated By: JAAVERSA
Crossref ID: 2013000503133
Cross Ref Type Code: 25
Cross Ref Type: County Recording Identifier
Record Added Date: 2013-12-11 15:30:00
Record Updated: 2013-12-12 10:11:00
Updated By: MDMACCAB

Name: 388 BRIDGE STREET
Address: 384-394 BRIDGE STREET AND 141-145 LAWRENCE STREET
City,State,Zip: BROOKLYN, NY 11201
Site Code: 410416
Control Name: Site Management Plan
HW Code: C224134
Control Code: 32
Control Type: INST
Dt record added: 10/09/2013
Dt rec updated: 12/27/2013
Updated By: LSZINOMA
Site Code: 410416
Site Description: Location: The 388 Bridge Street site consists of two lots situated between Willoughby and Fulton Streets. Lot 118 occupies 141 to 145 Lawrence St. and Lot 37 occupies 384 to 388 Bridge St. Current Zoning and Uses: The site is located in a mixed use commercial / residential area of Brooklyn. Historically, the site has been used for both residential and commercial purposes and will continue to be used for similar purposes once redeveloped. The site is zoned RM (mixed residential and commercial. Site Features: On-site structures were demolished and the entire footprint of the site was excavated to a depth of up to 25 feet below surface grade (bsg) in preparation for redevelopment. Historic Use: One of the former commercial operations on the site was a dry cleaner in the northeast corner of the site. Site investigations indicate that improper handling and disposal of the dry cleaning solvent, tetrachloroethene (PCE), resulted in soil, groundwater and soil vapor impacts from PCE and its breakdown products. Site Geology and Hydrogeology: The site has been excavated to a depth of up to 25 feet bsg. Below the excavation, brown, medium- to coarse-grained sand intermixed with some gravel is present to a depth of 42 feet bsg. Below that, the glacial till stratum extends to 100 feet bsg and is underlain by highly consolidated Gardiner s clay. The groundwater table is approximately 43 to 45 feet bsg. Due to regional topography and the nearby presence of the East River, the local groundwater flow was assumed to be to the south/southwest toward New York Harbor. However, groundwater at the site has been determined to be flowing to the northeast. This localized groundwater flow direction may be influenced by the subway tunnels located north and southwest of the site and pumping operations at a Metropolitan Transportation Authority (MTA) de-watering station located within 1.5

388 BRIDGE STREET (Continued) **S116041493**

miles northeast of the site. Certificate of Completion issued on 12/19/2013.

Env Problem: Nature and Extent of Contamination: Prior to the site entering the Brownfield Cleanup Program (BCP), the entire site was excavated to a depth of up to 25 feet below grade (street level) for site redevelopment. Soil sampling conducted during the BCP remedial investigation found no PCE contamination remaining in on-site soil. The data indicate that the on-site source was removed during the initial excavation. Contamination was limited to groundwater and soil vapor. With the source removed, groundwater contaminant concentrations have declined. Remediation at the site is complete. Prior to remediation, the primary contaminants of concern were the dry cleaning solvent tetrachloroethene (PCE) and its breakdown products trichloroethene (TCE) and dichloroethene (DCE). Remedial actions have successfully achieved soil cleanup objectives for restricted residential use. Residual contamination in the soil, groundwater, and sediment is being managed under a site management plan. Site-related contaminants were observed in indoor air in an adjacent building. A sub-slab depressurization system (SSDS) was installed and is operating in that building. A soil vapor extraction system (SVE) has been installed and is operating in the new on-site building. Once soil vapor concentrations meet acceptable levels, the SVE system will be converted into an SSDS. Certificate of Completion issued on 12/19/2013.

Health Problem: Contaminated groundwater at the site is not used for drinking or other purposes and the site is served by public water supply that obtains water from a different source not affected by this contamination. Volatile organic compounds in the groundwater may move into the soil vapor (air spaces within the soil), which in turn may move into overlying buildings and affect the indoor air quality. This process, which is similar to the movement of radon gas from the subsurface into the indoor air of buildings, is referred to as soil vapor intrusion. Because the site is vacant, inhalation of site-related contaminants due to soil vapor intrusion does not represent a current concern. A combination of mitigation measures have been installed at an adjacent property to prevent vapors beneath the slab from entering the building. Environmental sampling has identified soil vapor contamination that is not related to the site. A separate investigation to determine the source or sources of the contamination is on-going.

Dump: False
Structure: False
Lagoon: False
Landfill: False
Pond: False
Disp Start: Not reported
Disp Term: Not reported
Lat/Long: Not reported
Dell: Not reported
Record Add: 2010-03-26 14:27:00
Record Upd: 2013-09-20 13:59:00
Updated By: ldennist
Own Op: 6
Sub Type: P02
Owner Name: Gregg Wolpert
Owner Company: 384 Bridge Street LLC
Owner Address: c/o Stahl Real Estate Co.

388 BRIDGE STREET (Continued) **S116041493**

Owner Addr2: 277 Park Avenue
Owner City,St,Zip: New York, NY 10172
Owner Country: United States of America
Own Op: Document Repository
Sub Type: NNN
Owner Name: Not reported
Owner Company: Brooklyn Central Library
Owner Address: 10 Grand Army Plaza
Owner Addr2: Not reported
Owner City,St,Zip: Brooklyn, NY 11238
Owner Country: United States of America
Own Op: 6
Sub Type: P02
Owner Name: Gregg Wolpert
Owner Company: 384 Bridge Street, LLC
Owner Address: c/o Stahl Real Estate
Owner Addr2: 277 Park Avenue
Owner City,St,Zip: New York, NY 10172
Owner Country: United States of America
Own Op: 1
Sub Type: P02
Owner Name: Roger Fortune
Owner Company: 384 Bridge Street LLC
Owner Address: The Stahl Organization
Owner Addr2: 277 Park Avenue
Owner City,St,Zip: New York, NY 10172
Owner Country: United States of America
HW Code: C224134
Waste Type: TRICHLOROETHENE (TCE)
Waste Quantity: UNKNOWN
Waste Code: Not reported
HW Code: C224134
Waste Type: DICHLOROETHYLENE
Waste Quantity: UNKNOWN
Waste Code: Not reported
HW Code: C224134
Waste Type: TETRACHLOROETHYLENE (PCE)
Waste Quantity: UNKNOWN
Waste Code: Not reported
HW Code: C224134
Waste Type: tetrachloroethene (PCE)
Waste Quantity: UNKNOWN
Waste Code: Not reported
HW Code: C224134
Waste Type: tetrachloroethene (PCE)
Waste Quantity: UNKNOWN
Waste Code: Not reported
HW Code: C224134
Waste Type: tetrachloroethene (PCE)
Waste Quantity: UNKNOWN
Waste Code: Not reported
HW Code: C224134
Waste Type: tetrachloroethene (PCE)
Waste Quantity: UNKNOWN
Waste Code: Not reported
HW Code: C224134
Waste Type: 1,1 Dichloroethene

388 BRIDGE STREET (Continued) **S116041493**

Waste Quantity: UNKNOWN
Waste Code: Not reported
HW Code: C224134
Waste Type: 1,1 Dichloroethene
Waste Quantity: UNKNOWN
Waste Code: Not reported
HW Code: C224134
Waste Type: 1,1 Dichloroethene
Waste Quantity: UNKNOWN
Waste Code: Not reported
HW Code: C224134
Waste Type: 1,1 Dichloroethene
Waste Quantity: UNKNOWN
Waste Code: Not reported
Crossref ID: A2-0623-0709
Cross Ref Type Code: 23
Cross Ref Type: Agreement/Consent Order Number
Record Added Date: 2009-08-18 12:00:00
Record Updated: 2009-08-18 12:00:00
Updated By: MOBARRIE
Crossref ID: 0801499
Cross Ref Type Code: 01
Cross Ref Type: Spill No.
Record Added Date: 2009-03-03 14:15:00
Record Updated: 2009-03-03 14:15:00
Updated By: JAAVERSA
Crossref ID: 2013000503133
Cross Ref Type Code: 25
Cross Ref Type: County Recording Identifier
Record Added Date: 2013-12-11 15:30:00
Record Updated: 2013-12-12 10:11:00
Updated By: MDMACCAB

Name: 388 BRIDGE STREET
Address: 384-394 BRIDGE STREET AND 141-145 LAWRENCE STREET
City,State,Zip: BROOKLYN, NY 11201
Site Code: 410416
Control Name: O&M Plan
HW Code: C224134
Control Code: 33
Control Type: INST
Dt record added: 10/09/2013
Dt rec updated: 12/27/2013
Updated By: LSZINOMA
Site Code: 410416
Site Description: Location: The 388 Bridge Street site consists of two lots situated between Willoughby and Fulton Streets. Lot 118 occupies 141 to 145 Lawrence St. and Lot 37 occupies 384 to 388 Bridge St. Current Zoning and Uses: The site is located in a mixed use commercial / residential area of Brooklyn. Historically, the site has been used for both residential and commercial purposes and will continue to be used for similar purposes once redeveloped. The site is zoned RM (mixed residential and commercial. Site Features: On-site structures were demolished and the entire footprint of the site was excavated to a depth of up to 25 feet below surface grade (bsg) in preparation for redevelopment. Historic Use: One of the former commercial operations on the site was a dry cleaner in the northeast corner of the site.

388 BRIDGE STREET (Continued) **S116041493**

Site investigations indicate that improper handling and disposal of the dry cleaning solvent, tetrachloroethene (PCE), resulted in soil, groundwater and soil vapor impacts from PCE and its breakdown products. Site Geology and Hydrogeology: The site has been excavated to a depth of up to 25 feet bsg. Below the excavation, brown, medium- to coarse-grained sand intermixed with some gravel is present to a depth of 42 feet bsg. Below that, the glacial till stratum extends to 100 feet bsg and is underlain by highly consolidated Gardiner s clay. The groundwater table is approximately 43 to 45 feet bsg. Due to regional topography and the nearby presence of the East River, the local groundwater flow was assumed to be to the south/southwest toward New York Harbor. However, groundwater at the site has been determined to be flowing to the northeast. This localized groundwater flow direction may be influenced by the subway tunnels located north and southwest of the site and pumping operations at a Metropolitan Transportation Authority (MTA) de-watering station located within 1.5 miles northeast of the site. Certificate of Completion issued on 12/19/2013.

Env Problem: Nature and Extent of Contamination: Prior to the site entering the Brownfield Cleanup Program (BCP), the entire site was excavated to a depth of up to 25 feet below grade (street level) for site redevelopment. Soil sampling conducted during the BCP remedial investigation found no PCE contamination remaining in on-site soil. The data indicate that the on-site source was removed during the initial excavation. Contamination was limited to groundwater and soil vapor. With the source removed, groundwater contaminant concentrations have declined. Remediation at the site is complete. Prior to remediation, the primary contaminants of concern were the dry cleaning solvent tetrachloroethene (PCE) and its breakdown products trichloroethene (TCE) and dichloroethene (DCE). Remedial actions have successfully achieved soil cleanup objectives for restricted residential use. Residual contamination in the soil, groundwater, and sediment is being managed under a site management plan. Site-related contaminants were observed in indoor air in an adjacent building. A sub-slab depressurization system (SSDS) was installed and is operating in that building. A soil vapor extraction system (SVE) has been installed and is operating in the new on-site building. Once soil vapor concentrations meet acceptable levels, the SVE system will be converted into an SSDS. Certificate of Completion issued on 12/19/2013.

Health Problem: Contaminated groundwater at the site is not used for drinking or other purposes and the site is served by public water supply that obtains water from a different source not affected by this contamination. Volatile organic compounds in the groundwater may move into the soil vapor (air spaces within the soil), which in turn may move into overlying buildings and affect the indoor air quality. This process, which is similar to the movement of radon gas from the subsurface into the indoor air of buildings, is referred to as soil vapor intrusion. Because the site is vacant, inhalation of site-related contaminants due to soil vapor intrusion does not represent a current concern. A combination of mitigation measures have been installed at an adjacent property to prevent vapors beneath the slab from entering the building. Environmental sampling has identified soil vapor contamination that is not related to the site. A separate investigation to determine the source or sources of the contamination is on-going.

Dump: False

388 BRIDGE STREET (Continued) **S116041493**

Structure:	False
Lagoon:	False
Landfill:	False
Pond:	False
Disp Start:	Not reported
Disp Term:	Not reported
Lat/Long:	Not reported
Dell:	Not reported
Record Add:	2010-03-26 14:27:00
Record Upd:	2013-09-20 13:59:00
Updated By:	ldennist
Own Op:	6
Sub Type:	P02
Owner Name:	Gregg Wolpert
Owner Company:	384 Bridge Street LLC
Owner Address:	c/o Stahl Real Estate Co.
Owner Addr2:	277 Park Avenue
Owner City,St,Zip:	New York, NY 10172
Owner Country:	United States of America
Own Op:	Document Repository
Sub Type:	NNN
Owner Name:	Not reported
Owner Company:	Brooklyn Central Library
Owner Address:	10 Grand Army Plaza
Owner Addr2:	Not reported
Owner City,St,Zip:	Brooklyn, NY 11238
Owner Country:	United States of America
Own Op:	6
Sub Type:	P02
Owner Name:	Gregg Wolpert
Owner Company:	384 Bridge Street, LLC
Owner Address:	c/o Stahl Real Estate
Owner Addr2:	277 Park Avenue
Owner City,St,Zip:	New York, NY 10172
Owner Country:	United States of America
Own Op:	1
Sub Type:	P02
Owner Name:	Roger Fortune
Owner Company:	384 Bridge Street LLC
Owner Address:	The Stahl Organization
Owner Addr2:	277 Park Avenue
Owner City,St,Zip:	New York, NY 10172
Owner Country:	United States of America
HW Code:	C224134
Waste Type:	TRICHLOROETHENE (TCE)
Waste Quantity:	UNKNOWN
Waste Code:	Not reported
HW Code:	C224134
Waste Type:	DICHLOROETHYLENE
Waste Quantity:	UNKNOWN
Waste Code:	Not reported
HW Code:	C224134
Waste Type:	TETRACHLOROETHYLENE (PCE)
Waste Quantity:	UNKNOWN
Waste Code:	Not reported
HW Code:	C224134
Waste Type:	tetrachloroethene (PCE)

388 BRIDGE STREET (Continued) **S116041493**

Waste Quantity: UNKNOWN
Waste Code: Not reported
HW Code: C224134
Waste Type: tetrachloroethene (PCE)
Waste Quantity: UNKNOWN
Waste Code: Not reported
HW Code: C224134
Waste Type: tetrachloroethene (PCE)
Waste Quantity: UNKNOWN
Waste Code: Not reported
HW Code: C224134
Waste Type: tetrachloroethene (PCE)
Waste Quantity: UNKNOWN
Waste Code: Not reported
HW Code: C224134
Waste Type: 1,1 Dichloroethene
Waste Quantity: UNKNOWN
Waste Code: Not reported
HW Code: C224134
Waste Type: 1,1 Dichloroethene
Waste Quantity: UNKNOWN
Waste Code: Not reported
HW Code: C224134
Waste Type: 1,1 Dichloroethene
Waste Quantity: UNKNOWN
Waste Code: Not reported
HW Code: C224134
Waste Type: 1,1 Dichloroethene
Waste Quantity: UNKNOWN
Waste Code: Not reported
Crossref ID: A2-0623-0709
Cross Ref Type Code: 23
Cross Ref Type: Agreement/Consent Order Number
Record Added Date: 2009-08-18 12:00:00
Record Updated: 2009-08-18 12:00:00
Updated By: MOBARRIE
Crossref ID: 0801499
Cross Ref Type Code: 01
Cross Ref Type: Spill No.
Record Added Date: 2009-03-03 14:15:00
Record Updated: 2009-03-03 14:15:00
Updated By: JAAVERSA
Crossref ID: 2013000503133
Cross Ref Type Code: 25
Cross Ref Type: County Recording Identifier
Record Added Date: 2013-12-11 15:30:00
Record Updated: 2013-12-12 10:11:00
Updated By: MDMACCAB

Name: 388 BRIDGE STREET
Address: 384-394 BRIDGE STREET AND 141-145 LAWRENCE STREET
City,State,Zip: BROOKLYN, NY 11201
Site Code: 410416
Control Name: Environmental Easement
HW Code: C224134
Control Code: J
Control Type: INST

388 BRIDGE STREET (Continued) **S116041493**

Dt record added: 10/09/2013
Dt rec updated: 12/27/2013
Updated By: LSZINOMA
Site Code: 410416
Site Description: Location: The 388 Bridge Street site consists of two lots situated between Willoughby and Fulton Streets. Lot 118 occupies 141 to 145 Lawrence St. and Lot 37 occupies 384 to 388 Bridge St. Current Zoning and Uses: The site is located in a mixed use commercial / residential area of Brooklyn. Historically, the site has been used for both residential and commercial purposes and will continue to be used for similar purposes once redeveloped. The site is zoned RM (mixed residential and commercial. Site Features: On-site structures were demolished and the entire footprint of the site was excavated to a depth of up to 25 feet below surface grade (bsg) in preparation for redevelopment. Historic Use: One of the former commercial operations on the site was a dry cleaner in the northeast corner of the site. Site investigations indicate that improper handling and disposal of the dry cleaning solvent, tetrachloroethene (PCE), resulted in soil, groundwater and soil vapor impacts from PCE and its breakdown products. Site Geology and Hydrogeology: The site has been excavated to a depth of up to 25 feet bsg. Below the excavation, brown, medium- to coarse-grained sand intermixed with some gravel is present to a depth of 42 feet bsg. Below that, the glacial till stratum extends to 100 feet bsg and is underlain by highly consolidated Gardiner s clay. The groundwater table is approximately 43 to 45 feet bsg. Due to regional topography and the nearby presence of the East River, the local groundwater flow was assumed to be to the south/southwest toward New York Harbor. However, groundwater at the site has been determined to be flowing to the northeast. This localized groundwater flow direction may be influenced by the subway tunnels located north and southwest of the site and pumping operations at a Metropolitan Transportation Authority (MTA) de-watering station located within 1.5 miles northeast of the site. Certificate of Completion issued on 12/19/2013.
Env Problem: Nature and Extent of Contamination: Prior to the site entering the Brownfield Cleanup Program (BCP), the entire site was excavated to a depth of up to 25 feet below grade (street level) for site redevelopment. Soil sampling conducted during the BCP remedial investigation found no PCE contamination remaining in on-site soil. The data indicate that the on-site source was removed during the initial excavation. Contamination was limited to groundwater and soil vapor. With the source removed, groundwater contaminant concentrations have declined. Remediation at the site is complete. Prior to remediation, the primary contaminants of concern were the dry cleaning solvent tetrachloroethene (PCE) and its breakdown products trichloroethene (TCE) and dichloroethene (DCE). Remedial actions have successfully achieved soil cleanup objectives for restricted residential use. Residual contamination in the soil, groundwater, and sediment is being managed under a site management plan. Site-related contaminants were observed in indoor air in an adjacent building. A sub-slab depressurization system (SSDS) was installed and is operating in that building. A soil vapor extraction system (SVE) has been installed and is operating in the new on-site building. Once soil vapor concentrations meet acceptable levels, the SVE system will be converted into an SSDS. Certificate of Completion issued on 12/19/2013.
Health Problem: Contaminated groundwater at the site is not used for drinking or

388 BRIDGE STREET (Continued) **S116041493**

other purposes and the site is served by public water supply that obtains water from a different source not affected by this contamination. Volatile organic compounds in the groundwater may move into the soil vapor (air spaces within the soil), which in turn may move into overlying buildings and affect the indoor air quality. This process, which is similar to the movement of radon gas from the subsurface into the indoor air of buildings, is referred to as soil vapor intrusion. Because the site is vacant, inhalation of site-related contaminants due to soil vapor intrusion does not represent a current concern. A combination of mitigation measures have been installed at an adjacent property to prevent vapors beneath the slab from entering the building. Environmental sampling has identified soil vapor contamination that is not related to the site. A separate investigation to determine the source or sources of the contamination is on-going.

Dump: False
Structure: False
Lagoon: False
Landfill: False
Pond: False
Disp Start: Not reported
Disp Term: Not reported
Lat/Long: Not reported
Dell: Not reported
Record Add: 2010-03-26 14:27:00
Record Upd: 2013-09-20 13:59:00
Updated By: ldennist
Own Op: 6
Sub Type: P02
Owner Name: Gregg Wolpert
Owner Company: 384 Bridge Street LLC
Owner Address: c/o Stahl Real Estate Co.
Owner Addr2: 277 Park Avenue
Owner City,St,Zip: New York, NY 10172
Owner Country: United States of America
Own Op: Document Repository
Sub Type: NNN
Owner Name: Not reported
Owner Company: Brooklyn Central Library
Owner Address: 10 Grand Army Plaza
Owner Addr2: Not reported
Owner City,St,Zip: Brooklyn, NY 11238
Owner Country: United States of America
Own Op: 6
Sub Type: P02
Owner Name: Gregg Wolpert
Owner Company: 384 Bridge Street, LLC
Owner Address: c/o Stahl Real Estate
Owner Addr2: 277 Park Avenue
Owner City,St,Zip: New York, NY 10172
Owner Country: United States of America
Own Op: 1
Sub Type: P02
Owner Name: Roger Fortune
Owner Company: 384 Bridge Street LLC
Owner Address: The Stahl Organization
Owner Addr2: 277 Park Avenue

388 BRIDGE STREET (Continued) **S116041493**

Owner City,St,Zip: New York, NY 10172
Owner Country: United States of America
HW Code: C224134
Waste Type: TRICHLOROETHENE (TCE)
Waste Quantity: UNKNOWN
Waste Code: Not reported
HW Code: C224134
Waste Type: DICHLOROETHYLENE
Waste Quantity: UNKNOWN
Waste Code: Not reported
HW Code: C224134
Waste Type: TETRACHLOROETHYLENE (PCE)
Waste Quantity: UNKNOWN
Waste Code: Not reported
HW Code: C224134
Waste Type: tetrachloroethene (PCE)
Waste Quantity: UNKNOWN
Waste Code: Not reported
HW Code: C224134
Waste Type: tetrachloroethene (PCE)
Waste Quantity: UNKNOWN
Waste Code: Not reported
HW Code: C224134
Waste Type: tetrachloroethene (PCE)
Waste Quantity: UNKNOWN
Waste Code: Not reported
HW Code: C224134
Waste Type: tetrachloroethene (PCE)
Waste Quantity: UNKNOWN
Waste Code: Not reported
HW Code: C224134
Waste Type: 1,1 Dichloroethene
Waste Quantity: UNKNOWN
Waste Code: Not reported
HW Code: C224134
Waste Type: 1,1 Dichloroethene
Waste Quantity: UNKNOWN
Waste Code: Not reported
HW Code: C224134
Waste Type: 1,1 Dichloroethene
Waste Quantity: UNKNOWN
Waste Code: Not reported
HW Code: C224134
Waste Type: 1,1 Dichloroethene
Waste Quantity: UNKNOWN
Waste Code: Not reported
Crossref ID: A2-0623-0709
Cross Ref Type Code: 23
Cross Ref Type: Agreement/Consent Order Number
Record Added Date: 2009-08-18 12:00:00
Record Updated: 2009-08-18 12:00:00
Updated By: MOBARRIE
Crossref ID: 0801499
Cross Ref Type Code: 01
Cross Ref Type: Spill No.
Record Added Date: 2009-03-03 14:15:00
Record Updated: 2009-03-03 14:15:00

388 BRIDGE STREET (Continued) **S116041493**

Updated By: JAAVERSA
Crossref ID: 2013000503133
Cross Ref Type Code: 25
Cross Ref Type: County Recording Identifier
Record Added Date: 2013-12-11 15:30:00
Record Updated: 2013-12-12 10:11:00
Updated By: MDMACCAB

Name: 388 BRIDGE STREET
Address: 384-394 BRIDGE STREET AND 141-145 LAWRENCE STREET
City,State,Zip: BROOKLYN, NY 11201
Site Code: 410416
Control Name: Soil Management Plan
HW Code: C224134
Control Code: 14
Control Type: INST
Dt record added: 10/09/2013
Dt rec updated: 12/27/2013
Updated By: LSZINOMA
Site Code: 410416
Site Description: Location: The 388 Bridge Street site consists of two lots situated between Willoughby and Fulton Streets. Lot 118 occupies 141 to 145 Lawrence St. and Lot 37 occupies 384 to 388 Bridge St. Current Zoning and Uses: The site is located in a mixed use commercial / residential area of Brooklyn. Historically, the site has been used for both residential and commercial purposes and will continue to be used for similar purposes once redeveloped. The site is zoned RM (mixed residential and commercial. Site Features: On-site structures were demolished and the entire footprint of the site was excavated to a depth of up to 25 feet below surface grade (bsg) in preparation for redevelopment. Historic Use: One of the former commercial operations on the site was a dry cleaner in the northeast corner of the site. Site investigations indicate that improper handling and disposal of the dry cleaning solvent, tetrachloroethene (PCE), resulted in soil, groundwater and soil vapor impacts from PCE and its breakdown products. Site Geology and Hydrogeology: The site has been excavated to a depth of up to 25 feet bsg. Below the excavation, brown, medium- to coarse-grained sand intermixed with some gravel is present to a depth of 42 feet bsg. Below that, the glacial till stratum extends to 100 feet bsg and is underlain by highly consolidated Gardiner s clay. The groundwater table is approximately 43 to 45 feet bsg. Due to regional topography and the nearby presence of the East River, the local groundwater flow was assumed to be to the south/southwest toward New York Harbor. However, groundwater at the site has been determined to be flowing to the northeast. This localized groundwater flow direction may be influenced by the subway tunnels located north and southwest of the site and pumping operations at a Metropolitan Transportation Authority (MTA) de-watering station located within 1.5 miles northeast of the site. Certificate of Completion issued on 12/19/2013.
Env Problem: Nature and Extent of Contamination: Prior to the site entering the Brownfield Cleanup Program (BCP), the entire site was excavated to a depth of up to 25 feet below grade (street level) for site redevelopment. Soil sampling conducted during the BCP remedial investigation found no PCE contamination remaining in on-site soil. The data indicate that the on-site source was removed during the initial excavation. Contamination was limited to groundwater and soil

388 BRIDGE STREET (Continued) **S116041493**

vapor. With the source removed, groundwater contaminant concentrations have declined. Remediation at the site is complete. Prior to remediation, the primary contaminants of concern were the dry cleaning solvent tetrachloroethene (PCE) and its breakdown products trichloroethene (TCE) and dichloroethene (DCE). Remedial actions have successfully achieved soil cleanup objectives for restricted residential use. Residual contamination in the soil, groundwater, and sediment is being managed under a site management plan. Site-related contaminants were observed in indoor air in an adjacent building. A sub-slab depressurization system (SSDS) was installed and is operating in that building. A soil vapor extraction system (SVE) has been installed and is operating in the new on-site building. Once soil vapor concentrations meet acceptable levels, the SVE system will be converted into an SSDS. Certificate of Completion issued on 12/19/2013.

Health Problem: Contaminated groundwater at the site is not used for drinking or other purposes and the site is served by public water supply that obtains water from a different source not affected by this contamination. Volatile organic compounds in the groundwater may move into the soil vapor (air spaces within the soil), which in turn may move into overlying buildings and affect the indoor air quality. This process, which is similar to the movement of radon gas from the subsurface into the indoor air of buildings, is referred to as soil vapor intrusion. Because the site is vacant, inhalation of site-related contaminants due to soil vapor intrusion does not represent a current concern. A combination of mitigation measures have been installed at an adjacent property to prevent vapors beneath the slab from entering the building. Environmental sampling has identified soil vapor contamination that is not related to the site. A separate investigation to determine the source or sources of the contamination is on-going.

Dump: False
Structure: False
Lagoon: False
Landfill: False
Pond: False
Disp Start: Not reported
Disp Term: Not reported
Lat/Long: Not reported
Dell: Not reported
Record Add: 2010-03-26 14:27:00
Record Upd: 2013-09-20 13:59:00
Updated By: ldennist
Own Op: 6
Sub Type: P02
Owner Name: Gregg Wolpert
Owner Company: 384 Bridge Street LLC
Owner Address: c/o Stahl Real Estate Co.
Owner Addr2: 277 Park Avenue
Owner City,St,Zip: New York, NY 10172
Owner Country: United States of America
Own Op: Document Repository
Sub Type: NNN
Owner Name: Not reported
Owner Company: Brooklyn Central Library
Owner Address: 10 Grand Army Plaza
Owner Addr2: Not reported

388 BRIDGE STREET (Continued) **S116041493**

Owner City,St,Zip: Brooklyn, NY 11238
Owner Country: United States of America
Own Op: 6
Sub Type: P02
Owner Name: Gregg Wolpert
Owner Company: 384 Bridge Street, LLC
Owner Address: c/o Stahl Real Estate
Owner Addr2: 277 Park Avenue
Owner City,St,Zip: New York, NY 10172
Owner Country: United States of America
Own Op: 1
Sub Type: P02
Owner Name: Roger Fortune
Owner Company: 384 Bridge Street LLC
Owner Address: The Stahl Organization
Owner Addr2: 277 Park Avenue
Owner City,St,Zip: New York, NY 10172
Owner Country: United States of America
HW Code: C224134
Waste Type: TRICHLOROETHENE (TCE)
Waste Quantity: UNKNOWN
Waste Code: Not reported
HW Code: C224134
Waste Type: DICHLOROETHYLENE
Waste Quantity: UNKNOWN
Waste Code: Not reported
HW Code: C224134
Waste Type: TETRACHLOROETHYLENE (PCE)
Waste Quantity: UNKNOWN
Waste Code: Not reported
HW Code: C224134
Waste Type: tetrachloroethene (PCE)
Waste Quantity: UNKNOWN
Waste Code: Not reported
HW Code: C224134
Waste Type: tetrachloroethene (PCE)
Waste Quantity: UNKNOWN
Waste Code: Not reported
HW Code: C224134
Waste Type: tetrachloroethene (PCE)
Waste Quantity: UNKNOWN
Waste Code: Not reported
HW Code: C224134
Waste Type: tetrachloroethene (PCE)
Waste Quantity: UNKNOWN
Waste Code: Not reported
HW Code: C224134
Waste Type: 1,1 Dichloroethene
Waste Quantity: UNKNOWN
Waste Code: Not reported
HW Code: C224134
Waste Type: 1,1 Dichloroethene
Waste Quantity: UNKNOWN
Waste Code: Not reported
HW Code: C224134
Waste Type: 1,1 Dichloroethene
Waste Quantity: UNKNOWN

388 BRIDGE STREET (Continued) **S116041493**

Waste Code: Not reported
HW Code: C224134
Waste Type: 1,1 Dichloroethene
Waste Quantity: UNKNOWN
Waste Code: Not reported
Crossref ID: A2-0623-0709
Cross Ref Type Code: 23
Cross Ref Type: Agreement/Consent Order Number
Record Added Date: 2009-08-18 12:00:00
Record Updated: 2009-08-18 12:00:00
Updated By: MOBARRIE
Crossref ID: 0801499
Cross Ref Type Code: 01
Cross Ref Type: Spill No.
Record Added Date: 2009-03-03 14:15:00
Record Updated: 2009-03-03 14:15:00
Updated By: JAAVERSA
Crossref ID: 2013000503133
Cross Ref Type Code: 25
Cross Ref Type: County Recording Identifier
Record Added Date: 2013-12-11 15:30:00
Record Updated: 2013-12-12 10:11:00
Updated By: MDMACCAB

Name: 388 BRIDGE STREET
Address: 384-394 BRIDGE STREET AND 141-145 LAWRENCE STREET
City,State,Zip: BROOKLYN, NY 11201
Site Code: 410416
Control Name: IC/EC Plan
HW Code: C224134
Control Code: 34
Control Type: INST
Dt record added: 10/09/2013
Dt rec updated: 12/27/2013
Updated By: LSZINOMA
Site Code: 410416
Site Description: Location: The 388 Bridge Street site consists of two lots situated between Willoughby and Fulton Streets. Lot 118 occupies 141 to 145 Lawrence St. and Lot 37 occupies 384 to 388 Bridge St. Current Zoning and Uses: The site is located in a mixed use commercial / residential area of Brooklyn. Historically, the site has been used for both residential and commercial purposes and will continue to be used for similar purposes once redeveloped. The site is zoned RM (mixed residential and commercial. Site Features: On-site structures were demolished and the entire footprint of the site was excavated to a depth of up to 25 feet below surface grade (bsg) in preparation for redevelopment. Historic Use: One of the former commercial operations on the site was a dry cleaner in the northeast corner of the site. Site investigations indicate that improper handling and disposal of the dry cleaning solvent, tetrachloroethene (PCE), resulted in soil, groundwater and soil vapor impacts from PCE and its breakdown products. Site Geology and Hydrogeology: The site has been excavated to a depth of up to 25 feet bsg. Below the excavation, brown, medium- to coarse-grained sand intermixed with some gravel is present to a depth of 42 feet bsg. Below that, the glacial till stratum extends to 100 feet bsg and is underlain by highly consolidated Gardiner s clay. The groundwater table is approximately 43 to 45 feet bsg. Due to

388 BRIDGE STREET (Continued) **S116041493**

regional topography and the nearby presence of the East River, the local groundwater flow was assumed to be to the south/southwest toward New York Harbor. However, groundwater at the site has been determined to be flowing to the northeast. This localized groundwater flow direction may be influenced by the subway tunnels located north and southwest of the site and pumping operations at a Metropolitan Transportation Authority (MTA) de-watering station located within 1.5 miles northeast of the site. Certificate of Completion issued on 12/19/2013.

Env Problem: Nature and Extent of Contamination: Prior to the site entering the Brownfield Cleanup Program (BCP), the entire site was excavated to a depth of up to 25 feet below grade (street level) for site redevelopment. Soil sampling conducted during the BCP remedial investigation found no PCE contamination remaining in on-site soil. The data indicate that the on-site source was removed during the initial excavation. Contamination was limited to groundwater and soil vapor. With the source removed, groundwater contaminant concentrations have declined. Remediation at the site is complete. Prior to remediation, the primary contaminants of concern were the dry cleaning solvent tetrachloroethene (PCE) and its breakdown products trichloroethene (TCE) and dichloroethene (DCE). Remedial actions have successfully achieved soil cleanup objectives for restricted residential use. Residual contamination in the soil, groundwater, and sediment is being managed under a site management plan. Site-related contaminants were observed in indoor air in an adjacent building. A sub-slab depressurization system (SSDS) was installed and is operating in that building. A soil vapor extraction system (SVE) has been installed and is operating in the new on-site building. Once soil vapor concentrations meet acceptable levels, the SVE system will be converted into an SSDS. Certificate of Completion issued on 12/19/2013.

Health Problem: Contaminated groundwater at the site is not used for drinking or other purposes and the site is served by public water supply that obtains water from a different source not affected by this contamination. Volatile organic compounds in the groundwater may move into the soil vapor (air spaces within the soil), which in turn may move into overlying buildings and affect the indoor air quality. This process, which is similar to the movement of radon gas from the subsurface into the indoor air of buildings, is referred to as soil vapor intrusion. Because the site is vacant, inhalation of site-related contaminants due to soil vapor intrusion does not represent a current concern. A combination of mitigation measures have been installed at an adjacent property to prevent vapors beneath the slab from entering the building. Environmental sampling has identified soil vapor contamination that is not related to the site. A separate investigation to determine the source or sources of the contamination is on-going.

Dump: False
Structure: False
Lagoon: False
Landfill: False
Pond: False
Disp Start: Not reported
Disp Term: Not reported
Lat/Long: Not reported
Dell: Not reported
Record Add: 2010-03-26 14:27:00

388 BRIDGE STREET (Continued) **S116041493**

Record Upd: 2013-09-20 13:59:00
Updated By: ldennist
Own Op: 6
Sub Type: P02
Owner Name: Gregg Wolpert
Owner Company: 384 Bridge Street LLC
Owner Address: c/o Stahl Real Estate Co.
Owner Addr2: 277 Park Avenue
Owner City,St,Zip: New York, NY 10172
Owner Country: United States of America
Own Op: Document Repository
Sub Type: NNN
Owner Name: Not reported
Owner Company: Brooklyn Central Library
Owner Address: 10 Grand Army Plaza
Owner Addr2: Not reported
Owner City,St,Zip: Brooklyn, NY 11238
Owner Country: United States of America
Own Op: 6
Sub Type: P02
Owner Name: Gregg Wolpert
Owner Company: 384 Bridge Street, LLC
Owner Address: c/o Stahl Real Estate
Owner Addr2: 277 Park Avenue
Owner City,St,Zip: New York, NY 10172
Owner Country: United States of America
Own Op: 1
Sub Type: P02
Owner Name: Roger Fortune
Owner Company: 384 Bridge Street LLC
Owner Address: The Stahl Organization
Owner Addr2: 277 Park Avenue
Owner City,St,Zip: New York, NY 10172
Owner Country: United States of America
HW Code: C224134
Waste Type: TRICHLOROETHENE (TCE)
Waste Quantity: UNKNOWN
Waste Code: Not reported
HW Code: C224134
Waste Type: DICHLOROETHYLENE
Waste Quantity: UNKNOWN
Waste Code: Not reported
HW Code: C224134
Waste Type: TETRACHLOROETHYLENE (PCE)
Waste Quantity: UNKNOWN
Waste Code: Not reported
HW Code: C224134
Waste Type: tetrachloroethene (PCE)
Waste Quantity: UNKNOWN
Waste Code: Not reported
HW Code: C224134
Waste Type: tetrachloroethene (PCE)
Waste Quantity: UNKNOWN
Waste Code: Not reported
HW Code: C224134
Waste Type: tetrachloroethene (PCE)
Waste Quantity: UNKNOWN

388 BRIDGE STREET (Continued) **S116041493**

Waste Code: Not reported
HW Code: C224134
Waste Type: tetrachloroethene (PCE)
Waste Quantity: UNKNOWN
Waste Code: Not reported
HW Code: C224134
Waste Type: 1,1 Dichloroethene
Waste Quantity: UNKNOWN
Waste Code: Not reported
HW Code: C224134
Waste Type: 1,1 Dichloroethene
Waste Quantity: UNKNOWN
Waste Code: Not reported
HW Code: C224134
Waste Type: 1,1 Dichloroethene
Waste Quantity: UNKNOWN
Waste Code: Not reported
HW Code: C224134
Waste Type: 1,1 Dichloroethene
Waste Quantity: UNKNOWN
Waste Code: Not reported
Crossref ID: A2-0623-0709
Cross Ref Type Code: 23
Cross Ref Type: Agreement/Consent Order Number
Record Added Date: 2009-08-18 12:00:00
Record Updated: 2009-08-18 12:00:00
Updated By: MOBARRIE
Crossref ID: 0801499
Cross Ref Type Code: 01
Cross Ref Type: Spill No.
Record Added Date: 2009-03-03 14:15:00
Record Updated: 2009-03-03 14:15:00
Updated By: JAAVERSA
Crossref ID: 2013000503133
Cross Ref Type Code: 25
Cross Ref Type: County Recording Identifier
Record Added Date: 2013-12-11 15:30:00
Record Updated: 2013-12-12 10:11:00
Updated By: MDMACCAB

Name: 388 BRIDGE STREET
Address: 384-394 BRIDGE STREET AND 141-145 LAWRENCE STREET
City,State,Zip: BROOKLYN, NY 11201
Site Code: 410416
Control Name: Landuse Restriction
HW Code: C224134
Control Code: 25
Control Type: INST
Dt record added: 10/09/2013
Dt rec updated: 12/27/2013
Updated By: LSZINOMA
Site Code: 410416
Site Description: Location: The 388 Bridge Street site consists of two lots situated between Willoughby and Fulton Streets. Lot 118 occupies 141 to 145 Lawrence St. and Lot 37 occupies 384 to 388 Bridge St. Current Zoning and Uses: The site is located in a mixed use commercial / residential area of Brooklyn. Historically, the site has been used for both

388 BRIDGE STREET (Continued) **S116041493**

residential and commercial purposes and will continue to be used for similar purposes once redeveloped. The site is zoned RM (mixed residential and commercial. Site Features: On-site structures were demolished and the entire footprint of the site was excavated to a depth of up to 25 feet below surface grade (bsg) in preparation for redevelopment. Historic Use: One of the former commercial operations on the site was a dry cleaner in the northeast corner of the site. Site investigations indicate that improper handling and disposal of the dry cleaning solvent, tetrachloroethene (PCE), resulted in soil, groundwater and soil vapor impacts from PCE and its breakdown products. Site Geology and Hydrogeology: The site has been excavated to a depth of up to 25 feet bsg. Below the excavation, brown, medium- to coarse-grained sand intermixed with some gravel is present to a depth of 42 feet bsg. Below that, the glacial till stratum extends to 100 feet bsg and is underlain by highly consolidated Gardiner s clay. The groundwater table is approximately 43 to 45 feet bsg. Due to regional topography and the nearby presence of the East River, the local groundwater flow was assumed to be to the south/southwest toward New York Harbor. However, groundwater at the site has been determined to be flowing to the northeast. This localized groundwater flow direction may be influenced by the subway tunnels located north and southwest of the site and pumping operations at a Metropolitan Transportation Authority (MTA) de-watering station located within 1.5 miles northeast of the site. Certificate of Completion issued on 12/19/2013.

Env Problem: Nature and Extent of Contamination: Prior to the site entering the Brownfield Cleanup Program (BCP), the entire site was excavated to a depth of up to 25 feet below grade (street level) for site redevelopment. Soil sampling conducted during the BCP remedial investigation found no PCE contamination remaining in on-site soil. The data indicate that the on-site source was removed during the initial excavation. Contamination was limited to groundwater and soil vapor. With the source removed, groundwater contaminant concentrations have declined. Remediation at the site is complete. Prior to remediation, the primary contaminants of concern were the dry cleaning solvent tetrachloroethene (PCE) and its breakdown products trichloroethene (TCE) and dichloroethene (DCE). Remedial actions have successfully achieved soil cleanup objectives for restricted residential use. Residual contamination in the soil, groundwater, and sediment is being managed under a site management plan. Site-related contaminants were observed in indoor air in an adjacent building. A sub-slab depressurization system (SSDS) was installed and is operating in that building. A soil vapor extraction system (SVE) has been installed and is operating in the new on-site building. Once soil vapor concentrations meet acceptable levels, the SVE system will be converted into an SSDS. Certificate of Completion issued on 12/19/2013.

Health Problem: Contaminated groundwater at the site is not used for drinking or other purposes and the site is served by public water supply that obtains water from a different source not affected by this contamination. Volatile organic compounds in the groundwater may move into the soil vapor (air spaces within the soil), which in turn may move into overlying buildings and affect the indoor air quality. This process, which is similar to the movement of radon gas from the subsurface into the indoor air of buildings, is referred to as soil vapor intrusion. Because the site is vacant, inhalation of site-related contaminants due to soil vapor intrusion does not

388 BRIDGE STREET (Continued) **S116041493**

represent a current concern. A combination of mitigation measures have been installed at an adjacent property to prevent vapors beneath the slab from entering the building. Environmental sampling has identified soil vapor contamination that is not related to the site. A separate investigation to determine the source or sources of the contamination is on-going.

Dump: False
Structure: False
Lagoon: False
Landfill: False
Pond: False
Disp Start: Not reported
Disp Term: Not reported
Lat/Long: Not reported
Dell: Not reported
Record Add: 2010-03-26 14:27:00
Record Upd: 2013-09-20 13:59:00
Updated By: ldennist
Own Op: 6
Sub Type: P02
Owner Name: Gregg Wolpert
Owner Company: 384 Bridge Street LLC
Owner Address: c/o Stahl Real Estate Co.
Owner Addr2: 277 Park Avenue
Owner City,St,Zip: New York, NY 10172
Owner Country: United States of America
Own Op: Document Repository
Sub Type: NNN
Owner Name: Not reported
Owner Company: Brooklyn Central Library
Owner Address: 10 Grand Army Plaza
Owner Addr2: Not reported
Owner City,St,Zip: Brooklyn, NY 11238
Owner Country: United States of America
Own Op: 6
Sub Type: P02
Owner Name: Gregg Wolpert
Owner Company: 384 Bridge Street, LLC
Owner Address: c/o Stahl Real Estate
Owner Addr2: 277 Park Avenue
Owner City,St,Zip: New York, NY 10172
Owner Country: United States of America
Own Op: 1
Sub Type: P02
Owner Name: Roger Fortune
Owner Company: 384 Bridge Street LLC
Owner Address: The Stahl Organization
Owner Addr2: 277 Park Avenue
Owner City,St,Zip: New York, NY 10172
Owner Country: United States of America
HW Code: C224134
Waste Type: TRICHLOROETHENE (TCE)
Waste Quantity: UNKNOWN
Waste Code: Not reported
HW Code: C224134
Waste Type: DICHLOROETHYLENE
Waste Quantity: UNKNOWN

388 BRIDGE STREET (Continued) **S116041493**

Waste Code: Not reported
HW Code: C224134
Waste Type: TETRACHLOROETHYLENE (PCE)
Waste Quantity: UNKNOWN
Waste Code: Not reported
HW Code: C224134
Waste Type: tetrachloroethene (PCE)
Waste Quantity: UNKNOWN
Waste Code: Not reported
HW Code: C224134
Waste Type: tetrachloroethene (PCE)
Waste Quantity: UNKNOWN
Waste Code: Not reported
HW Code: C224134
Waste Type: tetrachloroethene (PCE)
Waste Quantity: UNKNOWN
Waste Code: Not reported
HW Code: C224134
Waste Type: tetrachloroethene (PCE)
Waste Quantity: UNKNOWN
Waste Code: Not reported
HW Code: C224134
Waste Type: 1,1 Dichloroethene
Waste Quantity: UNKNOWN
Waste Code: Not reported
HW Code: C224134
Waste Type: 1,1 Dichloroethene
Waste Quantity: UNKNOWN
Waste Code: Not reported
HW Code: C224134
Waste Type: 1,1 Dichloroethene
Waste Quantity: UNKNOWN
Waste Code: Not reported
HW Code: C224134
Waste Type: 1,1 Dichloroethene
Waste Quantity: UNKNOWN
Waste Code: Not reported
Crossref ID: A2-0623-0709
Cross Ref Type Code: 23
Cross Ref Type: Agreement/Consent Order Number
Record Added Date: 2009-08-18 12:00:00
Record Updated: 2009-08-18 12:00:00
Updated By: MOBARRIE
Crossref ID: 0801499
Cross Ref Type Code: 01
Cross Ref Type: Spill No.
Record Added Date: 2009-03-03 14:15:00
Record Updated: 2009-03-03 14:15:00
Updated By: JAAVERSA
Crossref ID: 2013000503133
Cross Ref Type Code: 25
Cross Ref Type: County Recording Identifier
Record Added Date: 2013-12-11 15:30:00
Record Updated: 2013-12-12 10:11:00
Updated By: MDMACCAB

Name: 388 BRIDGE STREET

388 BRIDGE STREET (Continued) **S116041493**

Address: 384-394 BRIDGE STREET AND 141-145 LAWRENCE STREET
City,State,Zip: BROOKLYN, NY 11201
Site Code: 410416
Control Name: Ground Water Use Restriction
HW Code: C224134
Control Code: 08
Control Type: INST
Dt record added: 10/09/2013
Dt rec updated: 12/27/2013
Updated By: LSZINOMA
Site Code: 410416
Site Description: Location: The 388 Bridge Street site consists of two lots situated between Willoughby and Fulton Streets. Lot 118 occupies 141 to 145 Lawrence St. and Lot 37 occupies 384 to 388 Bridge St. Current Zoning and Uses: The site is located in a mixed use commercial / residential area of Brooklyn. Historically, the site has been used for both residential and commercial purposes and will continue to be used for similar purposes once redeveloped. The site is zoned RM (mixed residential and commercial. Site Features: On-site structures were demolished and the entire footprint of the site was excavated to a depth of up to 25 feet below surface grade (bsg) in preparation for redevelopment. Historic Use: One of the former commercial operations on the site was a dry cleaner in the northeast corner of the site. Site investigations indicate that improper handling and disposal of the dry cleaning solvent, tetrachloroethene (PCE), resulted in soil, groundwater and soil vapor impacts from PCE and its breakdown products. Site Geology and Hydrogeology: The site has been excavated to a depth of up to 25 feet bsg. Below the excavation, brown, medium- to coarse-grained sand intermixed with some gravel is present to a depth of 42 feet bsg. Below that, the glacial till stratum extends to 100 feet bsg and is underlain by highly consolidated Gardiner s clay. The groundwater table is approximately 43 to 45 feet bsg. Due to regional topography and the nearby presence of the East River, the local groundwater flow was assumed to be to the south/southwest toward New York Harbor. However, groundwater at the site has been determined to be flowing to the northeast. This localized groundwater flow direction may be influenced by the subway tunnels located north and southwest of the site and pumping operations at a Metropolitan Transportation Authority (MTA) de-watering station located within 1.5 miles northeast of the site. Certificate of Completion issued on 12/19/2013.
Env Problem: Nature and Extent of Contamination: Prior to the site entering the Brownfield Cleanup Program (BCP), the entire site was excavated to a depth of up to 25 feet below grade (street level) for site redevelopment. Soil sampling conducted during the BCP remedial investigation found no PCE contamination remaining in on-site soil. The data indicate that the on-site source was removed during the initial excavation. Contamination was limited to groundwater and soil vapor. With the source removed, groundwater contaminant concentrations have declined. Remediation at the site is complete. Prior to remediation, the primary contaminants of concern were the dry cleaning solvent tetrachloroethene (PCE) and its breakdown products trichloroethene (TCE) and dichloroethene (DCE). Remedial actions have successfully achieved soil cleanup objectives for restricted residential use. Residual contamination in the soil, groundwater, and sediment is being managed under a site management plan. Site-related contaminants were observed in indoor air in an

388 BRIDGE STREET (Continued) **S116041493**

adjacent building. A sub-slab depressurization system (SSDS) was installed and is operating in that building. A soil vapor extraction system (SVE) has been installed and is operating in the new on-site building. Once soil vapor concentrations meet acceptable levels, the SVE system will be converted into an SSDS. Certificate of Completion issued on 12/19/2013.

Health Problem: Contaminated groundwater at the site is not used for drinking or other purposes and the site is served by public water supply that obtains water from a different source not affected by this contamination. Volatile organic compounds in the groundwater may move into the soil vapor (air spaces within the soil), which in turn may move into overlying buildings and affect the indoor air quality. This process, which is similar to the movement of radon gas from the subsurface into the indoor air of buildings, is referred to as soil vapor intrusion. Because the site is vacant, inhalation of site-related contaminants due to soil vapor intrusion does not represent a current concern. A combination of mitigation measures have been installed at an adjacent property to prevent vapors beneath the slab from entering the building. Environmental sampling has identified soil vapor contamination that is not related to the site. A separate investigation to determine the source or sources of the contamination is on-going.

Dump: False
Structure: False
Lagoon: False
Landfill: False
Pond: False
Disp Start: Not reported
Disp Term: Not reported
Lat/Long: Not reported
Dell: Not reported
Record Add: 2010-03-26 14:27:00
Record Upd: 2013-09-20 13:59:00
Updated By: ldennist
Own Op: 6
Sub Type: P02
Owner Name: Gregg Wolpert
Owner Company: 384 Bridge Street LLC
Owner Address: c/o Stahl Real Estate Co.
Owner Addr2: 277 Park Avenue
Owner City,St,Zip: New York, NY 10172
Owner Country: United States of America
Own Op: Document Repository
Sub Type: NNN
Owner Name: Not reported
Owner Company: Brooklyn Central Library
Owner Address: 10 Grand Army Plaza
Owner Addr2: Not reported
Owner City,St,Zip: Brooklyn, NY 11238
Owner Country: United States of America
Own Op: 6
Sub Type: P02
Owner Name: Gregg Wolpert
Owner Company: 384 Bridge Street, LLC
Owner Address: c/o Stahl Real Estate
Owner Addr2: 277 Park Avenue
Owner City,St,Zip: New York, NY 10172

388 BRIDGE STREET (Continued) **S116041493**

Owner Country: United States of America
Own Op: 1
Sub Type: P02
Owner Name: Roger Fortune
Owner Company: 384 Bridge Street LLC
Owner Address: The Stahl Organization
Owner Addr2: 277 Park Avenue
Owner City,St,Zip: New York, NY 10172
Owner Country: United States of America
HW Code: C224134
Waste Type: TRICHLOROETHENE (TCE)
Waste Quantity: UNKNOWN
Waste Code: Not reported
HW Code: C224134
Waste Type: DICHLOROETHYLENE
Waste Quantity: UNKNOWN
Waste Code: Not reported
HW Code: C224134
Waste Type: TETRACHLOROETHYLENE (PCE)
Waste Quantity: UNKNOWN
Waste Code: Not reported
HW Code: C224134
Waste Type: tetrachloroethene (PCE)
Waste Quantity: UNKNOWN
Waste Code: Not reported
HW Code: C224134
Waste Type: tetrachloroethene (PCE)
Waste Quantity: UNKNOWN
Waste Code: Not reported
HW Code: C224134
Waste Type: tetrachloroethene (PCE)
Waste Quantity: UNKNOWN
Waste Code: Not reported
HW Code: C224134
Waste Type: tetrachloroethene (PCE)
Waste Quantity: UNKNOWN
Waste Code: Not reported
HW Code: C224134
Waste Type: 1,1 Dichloroethene
Waste Quantity: UNKNOWN
Waste Code: Not reported
HW Code: C224134
Waste Type: 1,1 Dichloroethene
Waste Quantity: UNKNOWN
Waste Code: Not reported
HW Code: C224134
Waste Type: 1,1 Dichloroethene
Waste Quantity: UNKNOWN
Waste Code: Not reported
HW Code: C224134
Waste Type: 1,1 Dichloroethene
Waste Quantity: UNKNOWN
Waste Code: Not reported
Crossref ID: A2-0623-0709
Cross Ref Type Code: 23
Cross Ref Type: Agreement/Consent Order Number
Record Added Date: 2009-08-18 12:00:00

388 BRIDGE STREET (Continued) **S116041493**

Record Updated: 2009-08-18 12:00:00
Updated By: MOBARRIE
Crossref ID: 0801499
Cross Ref Type Code: 01
Cross Ref Type: Spill No.
Record Added Date: 2009-03-03 14:15:00
Record Updated: 2009-03-03 14:15:00
Updated By: JAAVERSA
Crossref ID: 2013000503133
Cross Ref Type Code: 25
Cross Ref Type: County Recording Identifier
Record Added Date: 2013-12-11 15:30:00
Record Updated: 2013-12-12 10:11:00
Updated By: MDMACCAB

BROWNFIELDS:

Name:	388 BRIDGE STREET
Address:	384-394 BRIDGE STREET AND 141-145 LAWRENCE STREET
City,State,Zip:	BROOKLYN, NY 11201
Program:	BCP
Site Code:	410416
Acres:	0.460
HW Code:	C224134
SWIS:	2401
Town:	New York City
Record Added Date:	02/24/2009
Record Updated Date:	03/08/2023
Update By:	SMQUANDT
Site Description:	Location: The 388 Bridge Street site consists of two lots situated between Willoughby and Fulton Streets. Lot 118 occupies 141 to 145 Lawrence St. and Lot 37 occupies 384 to 388 Bridge St. Current Zoning and Uses: The site is located in a mixed use commercial / residential area of Brooklyn. Historically, the site has been used for both residential and commercial purposes and will continue to be used for similar purposes once redeveloped. The site is zoned RM (mixed residential and commercial. Site Features: On-site structures were demolished and the entire footprint of the site was excavated to a depth of up to 25 feet below surface grade (bsg) in preparation for redevelopment. Historic Use: One of the former commercial operations on the site was a dry cleaner in the northeast corner of the site. Site investigations indicate that improper handling and disposal of the dry cleaning solvent, tetrachloroethene (PCE), resulted in soil, groundwater and soil vapor impacts from PCE and its breakdown products. Site Geology and Hydrogeology: The site has been excavated to a depth of up to 25 feet bsg. Below the excavation, brown, medium- to coarse-grained sand intermixed with some gravel is present to a depth of 42 feet bsg. Below that, the glacial till stratum extends to 100 feet bsg and is underlain by highly consolidated Gardiner s clay. The groundwater table is approximately 43 to 45 feet bsg. Due to regional topography and the nearby presence of the East River, the local groundwater flow was assumed to be to the south/southwest toward New York Harbor. However, groundwater at the site has been determined to be flowing to the northeast. This localized groundwater flow direction may be influenced by the subway tunnels located north and southwest of the site and pumping operations at a Metropolitan Transportation Authority (MTA) de-watering station located within 1.5 miles northeast of the site. Certificate of Completion issued on

388 BRIDGE STREET (Continued) **S116041493**

	12/19/2013.
Env Problem:	Nature and Extent of Contamination: Prior to the site entering the Brownfield Cleanup Program (BCP), the entire site was excavated to a depth of up to 25 feet below grade (street level) for site redevelopment. Soil sampling conducted during the BCP remedial investigation found no PCE contamination remaining in on-site soil. The data indicate that the on-site source was removed during the initial excavation. Contamination was limited to groundwater and soil vapor. With the source removed, groundwater contaminant concentrations have declined. Remediation at the site is complete. Prior to remediation, the primary contaminants of concern were the dry cleaning solvent tetrachloroethene (PCE) and its breakdown products trichloroethene (TCE) and dichloroethene (DCE). Remedial actions have successfully achieved soil cleanup objectives for restricted residential use. Residual contamination in the soil, groundwater, and sediment is being managed under a site management plan. Site-related contaminants were observed in indoor air in an adjacent building. A sub-slab depressurization system (SSDS) was installed and is operating in that building. A soil vapor extraction system (SVE) has been installed and is operating in the new on-site building. Once soil vapor concentrations meet acceptable levels, the SVE system will be converted into an SSDS. Certificate of Completion issued on 12/19/2013.
Health Problem:	Contaminated groundwater at the site is not used for drinking or other purposes and the site is served by public water supply that obtains water from a different source not affected by this contamination. Volatile organic compounds in the groundwater may move into the soil vapor (air spaces within the soil), which in turn may move into overlying buildings and affect the indoor air quality. This process, which is similar to the movement of radon gas from the subsurface into the indoor air of buildings, is referred to as soil vapor intrusion. Because the site is vacant, inhalation of site-related contaminants due to soil vapor intrusion does not represent a current concern. A combination of mitigation measures have been installed at an adjacent property to prevent vapors beneath the slab from entering the building. Environmental sampling has identified soil vapor contamination that is not related to the site. A separate investigation to determine the source or sources of the contamination is on-going.
Dump:	False
Structure:	False
Lagoon:	False
Landfill:	False
Pond:	False
Disp Start:	Not reported
Disp Term:	Not reported
Lat/Long:	Not reported
Dell:	Not reported
Record Add:	2010-03-26 14:27:00
Record Upd:	2013-09-20 13:59:00
Updated By:	ldennist
Own Op:	6
Sub Type:	P02
Owner Name:	Gregg Wolpert
Owner Company:	384 Bridge Street LLC
Owner Address:	c/o Stahl Real Estate Co.
Owner Addr2:	277 Park Avenue

388 BRIDGE STREET (Continued) **S116041493**

Owner City,St,Zip:	New York, NY 10172
Owner Country:	United States of America
Own Op:	Document Repository
Sub Type:	NNN
Owner Name:	Not reported
Owner Company:	Brooklyn Central Library
Owner Address:	10 Grand Army Plaza
Owner Addr2:	Not reported
Owner City,St,Zip:	Brooklyn, NY 11238
Owner Country:	United States of America
Own Op:	6
Sub Type:	P02
Owner Name:	Gregg Wolpert
Owner Company:	384 Bridge Street, LLC
Owner Address:	c/o Stahl Real Estate
Owner Addr2:	277 Park Avenue
Owner City,St,Zip:	New York, NY 10172
Owner Country:	United States of America
Own Op:	1
Sub Type:	P02
Owner Name:	Roger Fortune
Owner Company:	384 Bridge Street LLC
Owner Address:	The Stahl Organization
Owner Addr2:	277 Park Avenue
Owner City,St,Zip:	New York, NY 10172
Owner Country:	United States of America
HW Code:	C224134
Waste Type:	TRICHLOROETHENE (TCE)
Waste Quantity:	UNKNOWN
Waste Code:	Not reported
HW Code:	C224134
Waste Type:	DICHLOROETHYLENE
Waste Quantity:	UNKNOWN
Waste Code:	Not reported
HW Code:	C224134
Waste Type:	TETRACHLOROETHYLENE (PCE)
Waste Quantity:	UNKNOWN
Waste Code:	Not reported
HW Code:	C224134
Waste Type:	tetrachloroethene (PCE)
Waste Quantity:	UNKNOWN
Waste Code:	Not reported
HW Code:	C224134
Waste Type:	tetrachloroethene (PCE)
Waste Quantity:	UNKNOWN
Waste Code:	Not reported
HW Code:	C224134
Waste Type:	tetrachloroethene (PCE)
Waste Quantity:	UNKNOWN
Waste Code:	Not reported
HW Code:	C224134
Waste Type:	tetrachloroethene (PCE)
Waste Quantity:	UNKNOWN
Waste Code:	Not reported
HW Code:	C224134
Waste Type:	1,1 Dichloroethene
Waste Quantity:	UNKNOWN

388 BRIDGE STREET (Continued) **S116041493**

Waste Code:	Not reported
HW Code:	C224134
Waste Type:	1,1 Dichloroethene
Waste Quantity:	UNKNOWN
Waste Code:	Not reported
HW Code:	C224134
Waste Type:	1,1 Dichloroethene
Waste Quantity:	UNKNOWN
Waste Code:	Not reported
HW Code:	C224134
Waste Type:	1,1 Dichloroethene
Waste Quantity:	UNKNOWN
Waste Code:	Not reported
Crossref ID:	A2-0623-0709
Cross Ref Type Code:	23
Cross Ref Type:	Agreement/Consent Order Number
Record Added Date:	2009-08-18 12:00:00
Record Updated:	2009-08-18 12:00:00
Updated By:	MOBARRIE
Crossref ID:	0801499
Cross Ref Type Code:	01
Cross Ref Type:	Spill No.
Record Added Date:	2009-03-03 14:15:00
Record Updated:	2009-03-03 14:15:00
Updated By:	JAAVERSA
Crossref ID:	2013000503133
Cross Ref Type Code:	25
Cross Ref Type:	County Recording Identifier
Record Added Date:	2013-12-11 15:30:00
Record Updated:	2013-12-12 10:11:00
Updated By:	MDMACCAB

---

409 **BROOKLYN SUPREME COURT** **NY LTANKS** **1001751060**
SW **360 ADAMS ST** **NY Spills** **N/A**
1/4-1/2 **BROOKLYN, NY 11201** **NY AIRS**
0.463 mi.
2444 ft.

Relative:
Higher

Actual:
65 ft.

LTANKS:

Name:	SUPREME COURT HOUSE
Address:	360 ADAMS ST
City,State,Zip:	BROOKLYN, NY
Spill Number/Closed Date:	1406924 / 2015-05-20
Facility ID:	1406924
Site ID:	500416
Spill Date:	2014-10-01
Spill Cause:	Tank Test Failure
Spill Source:	Institutional, Educational, Gov., Other
Spill Class:	Not reported
Cleanup Ceased:	Not reported
SWIS:	2401
Investigator:	VXBREVDO
Referred To:	Not reported
Reported to Dept:	2014-10-01
CID:	Not reported
Water Affected:	Not reported
Spill Notifier:	Other
Last Inspection:	Not reported

BROOKLYN SUPREME COURT (Continued) **1001751060**

Recommended Penalty:	False
Meets Standard:	False
UST Involvement:	False
Remediation Phase:	0
Date Entered In Computer:	2014-10-01
Spill Record Last Update:	2015-05-20
Spiller Name:	Not reported
Spiller Company:	TANK TEST FAILURE
Spiller Address:	Not reported
Spiller County:	999
Spiller Contact:	MARK SALAMACK
Spiller Phone:	(718) 624-4842
Spiller Extention:	Not reported
DEC Region:	2
DER Facility ID:	102466
DEC Memo:	"Obligado- I called Mark Salamac. He said he believes that the tank was empty at the time of the test. He said the tank failed probably due to the configuration of the fill port, which he said causes automatic failure. he has not been retained to do any more work at the site. Obligado - I called the DCAS Chief Engineer Joseph Wagner. He said he will have someone call me back with the particulars of the site. From PBS this is a 40,000 gallon #2 heating oil UST. I called back PTC to get mroe information. I spoke with Mr. Lara to confirm whether there was product in the tank. He said the tank had 32,000 gallons in it when it was tested. The leak was determined to be an above liquid leak . He thinks it is possibly a vent issue. He said this is a union site and they stick the tank daily to confirm the product levels. He doesn't suspect there was a release from the tank. Per Austin, spill will be assigned to Vadim Brevdo. 10-28-2014 - V. Brevdo Received a call from Darius Vasquez of Department of Citywide Administrative Services (212-386-0509), who requested extension to comply with the requirements of tank taseting and fixing the tank. Mr. Vasquea advised the Department that there was no actual release of product and that this is dry spill. I requested an e-mail with the extension request, provided an e-mail address to write to me. VB. Mr. Vasques said he will send an e-mail. VB. 11-06-2014 - V. Brevdo Department approved 45-day extension request from DCAS to investigate, make repairs to the tank and submit report to the Department for review. VB 01-21-2015 - V. Brevdo e-mail from Dario Vazquez of NYC Dept. of Citywide Administrative Services: Mr. Brevdo, Please see the attached pdf with the NYC DCAS purchase order to make repairs and retest Brooklyn Supreme Court (360 Adams Street, PBS # 2-217050) tank. I will inform your office once the contractor is schedule to be onsite to make repairs and retest tank. If any further information is needed please do not hesitate to contact me. Sincerely, Dario A. Vazquez, FMA,RPA - Executive Director of Facility Operations, Asset Management P: (212) 386-0509 - F: (212) 313-3384 - Dvazquez@dcas.nyc.gov 01-21-2015 - V. Brevdo e-mail response to NYC Dept. of Citywide Adminstrative Services: Mr. Vazquez: Thank you for the update. Yes, please inform me once the contractor is schedule to be onsite to make repairs and retest tank. V. Brevdo VB 02-20-2015 - V. Brevdo e-mail from Dario Vazquez of NYC Dept. of Citywide Administrative Services: Mr. Brevdo, Please see the above invoice and work tickets from Petroleum Tank Cleaners LTD indicating that the repairs and tightness testing was successful for Brooklyn Supreme Court. (Spill Case # 1406924) Once I receive the official statement from the contractor I will forward it to your office to close out

BROOKLYN SUPREME COURT (Continued) **1001751060**

this issue. If any further information is needed please do not hesitate to contact me. Sincerely Dario A. Vazquez, FMA,RPA - Executive Director of Facility Operations, Asset Management P: (212) 386-0509 - F: (212) 313-3384 - Dvazquez@dcas.nyc.gov "

Remarks: "repair/retest pending"

All Materials:

Site ID:	500416
Operable Unit ID:	1249824
Operable Unit:	01
Material ID:	2251453
Material Code:	0001A
Material Name:	#2 fuel oil
Case No.:	Not reported
Material FA:	Petroleum
Quantity:	Not reported
Units:	Not reported
Recovered:	Not reported
Resource Affected:	Not reported
Oxygenate:	Not reported

SPILLS:

Name:	BROOKLYN SUPREME COURT
Address:	360 ADAMS ST
City,State,Zip:	BROOKLYN, NY
Spill Number/Closed Date:	9910872 / 1999-12-13
Facility ID:	9910872
Facility Type:	ER
DER Facility ID:	102466
Site ID:	117863
DEC Region:	2
Spill Cause:	Unknown
Spill Class:	D3
SWIS:	2401
Spill Date:	1999-12-13
Investigator:	JMROMMEL
Referred To:	Not reported
Reported to Dept:	1999-12-13
CID:	312
Water Affected:	Not reported
Spill Source:	Institutional, Educational, Gov., Other
Spill Notifier:	Other
Cleanup Ceased:	Not reported
Cleanup Meets Std:	False
Last Inspection:	Not reported
Recommended Penalty:	False
UST Trust:	False
Remediation Phase:	0
Date Entered In Computer:	1999-12-13
Spill Record Last Update:	1999-12-13
Spiller Name:	RALPH TALIERICO
Spiller Company:	NYC D.E.C.A.S.
Spiller Address:	Not reported
Spiller Company:	001
Contact Name:	RALPH TALIERICO
DEC Memo:	"

BROOKLYN SUPREME COURT (Continued) **1001751060**

Not reported
Not reported
Not reported
Not reported
Not reported
Not reported
Not reported
Not reported
Not reported
Remarks: "
Not reported
Not reported
Not reported

All Materials:
Site ID: 117863
Operable Unit ID: 1089581
Operable Unit: 01
Material ID: 296349
Material Code: 0003A
Material Name: #6 fuel oil
Case No.: Not reported
Material FA: Petroleum
Quantity: 120.00
Units: G
Recovered: .00
Resource Affected: Soil
Oxygenate: Not reported

AIRS:
Name: BROOKLYN SUPREME COURT
Address: 360 ADAMS ST
City,State,Zip: BROOKLYN, NY 11201
DECID: 2610100253
Process ID: Not reported
Latitude: 40.693277202
Longitude: 73.989239785
FIPS Code: Not reported
Auth Type Code: ASF

Permit Status: Issued
Auth Status Code: Not reported
Emissions: Not reported
Issue date: 10/18/2013
Expired Date: 10/17/2023
Emission Unit date: Not reported
Contamination: Not reported
EPA Control Code: Not reported
Control Eff: Not reported
Unit: Not reported

Permit Status: Expired
Auth Status Code: Not reported
Emissions: Not reported
Issue date: 10/15/2013
Expired Date: Not reported

BROOKLYN SUPREME COURT (Continued) **1001751060**

Emission Unit date: Not reported
Contamination: Not reported
EPA Control Code: Not reported
Control Eff: Not reported
Unit: Not reported

Permit Status: Expired
Auth Status Code: Not reported
Emissions: Not reported
Issue date: 04/20/1999
Expired Date: 10/15/2013
Emission Unit date: Not reported
Contamination: Not reported
EPA Control Code: Not reported
Control Eff: Not reported
Unit: Not reported

Permit Status: Expired
Auth Status Code: Not reported
Emissions: Not reported
Issue date: 02/05/2010
Expired Date: 10/15/2013
Emission Unit date: Not reported
Contamination: Not reported
EPA Control Code: Not reported
Control Eff: Not reported
Unit: Not reported

Permit Status: Expired
Auth Status Code: Not reported
Emissions: Not reported
Issue date: 08/30/2004
Expired Date: 10/15/2013
Emission Unit date: Not reported
Contamination: Not reported
EPA Control Code: Not reported
Control Eff: Not reported
Unit: Not reported

AIRS Detail:
DECID: 2610100253
Facility Name: BROOKLYN SUPREME COURT
Auth Type: ASF

Issue Date: Not reported
Expiration Date: Not reported
Year: Not reported
CAS #: Not reported
Contaminant: CARBON MONOXIDE
Amount(Lbs/Yr): Not reported

Issue Date: Not reported
Expiration Date: Not reported
Year: Not reported
CAS #: Not reported
Contaminant: OXIDES OF NITROGEN
Amount(Lbs/Yr): Not reported

BROOKLYN SUPREME COURT (Continued) **1001751060**

Issue Date:	Not reported
Expiration Date:	Not reported
Year:	Not reported
CAS #:	Not reported
Contaminant:	VOC
Amount(Lbs/Yr):	Not reported
Issue Date:	Not reported
Expiration Date:	Not reported
Year:	Not reported
CAS #:	Not reported
Contaminant:	SULFUR DIOXIDE
Amount(Lbs/Yr):	Not reported
Issue Date:	Not reported
Expiration Date:	Not reported
Year:	Not reported
CAS #:	Not reported
Contaminant:	PARTICULATES
Amount(Lbs/Yr):	Not reported

AQ410 **ATLANTIC WHITE LEAD & LINSEED OIL CO** **SEMS-ARCHIVE** **1000153410**
North **135 MARSHALL ST O& 287 PEARL S** **RCRA NonGen / NLR** **NYD980531685**
1/4-1/2 **BROOKLYN, NY 11201** **FINDS**
0.465 mi. **ECHO**
2455 ft. **Site 6 of 6 in cluster AQ**

Relative: **Lower**
Actual: **12 ft.**

SEMS Archive:

Site ID:	0201947
EPA ID:	NYD980531685
Name:	ATLANTIC WHITE LEAD & LINSEED OIL CO
Address:	135 MARSHALL ST O& 287 PEARL S
Address 2:	Not reported
City,State,Zip:	BROOKLYN, NY 11201
Cong District:	14
FIPS Code:	36047
FF:	N
NPL:	Not on the NPL
Non NPL Status:	NFRAP-Site does not qualify for the NPL based on existing information

SEMS Archive Detail:

Region:	02
Site ID:	0201947
EPA ID:	NYD980531685
Site Name:	ATLANTIC WHITE LEAD & LINSEED OIL CO
NPL:	N
FF:	N
OU:	00
Action Code:	VS
Action Name:	ARCH SITE
SEQ:	1
Start Date:	Not reported
Finish Date:	1987-01-26 05:00:00
Qual:	Not reported
Current Action Lead:	EPA Perf In-Hse
Region:	02
Site ID:	0201947

ATLANTIC WHITE LEAD & LINSEED OIL CO (Continued) **1000153410**

EPA ID:	NYD980531685
Site Name:	ATLANTIC WHITE LEAD & LINSEED OIL CO
NPL:	N
FF:	N
OU:	00
Action Code:	OO
Action Name:	SITE REASS
SEQ:	1
Start Date:	Not reported
Finish Date:	2009-10-01 04:00:00
Qual:	N
Current Action Lead:	EPA Perf In-Hse

Region:	02
Site ID:	0201947
EPA ID:	NYD980531685
Site Name:	ATLANTIC WHITE LEAD & LINSEED OIL CO
NPL:	N
FF:	N
OU:	00
Action Code:	PA
Action Name:	PA
SEQ:	1
Start Date:	Not reported
Finish Date:	1987-01-26 05:00:00
Qual:	N
Current Action Lead:	EPA Perf

Region:	02
Site ID:	0201947
EPA ID:	NYD980531685
Site Name:	ATLANTIC WHITE LEAD & LINSEED OIL CO
NPL:	N
FF:	N
OU:	00
Action Code:	DS
Action Name:	DISCVRY
SEQ:	1
Start Date:	1981-06-01 04:00:00
Finish Date:	1981-06-01 04:00:00
Qual:	Not reported
Current Action Lead:	EPA Perf

RCRA Listings:

Date Form Received by Agency:	20070101
Handler Name:	Atlantic White Lead & Linseed Oil Co
Handler Address:	137 MARSHALL ST
Handler City,State,Zip:	BROOKLYN, NY 11201
EPA ID:	NYD980531685
Contact Name:	HCONTFIRST HCONTLAST
Contact Address:	MARSHALL ST
Contact City,State,Zip:	BROOKLYN, NY 11201
Contact Telephone:	212-555-1212
Contact Fax:	Not reported
Contact Email:	Not reported
Contact Title:	Not reported

ATLANTIC WHITE LEAD & LINSEED OIL CO (Continued) **1000153410**

EPA Region:	02
Land Type:	Not reported
Federal Waste Generator Description:	Not a generator, verified
Non-Notifier:	Not reported
Biennial Report Cycle:	Not reported
Accessibility:	Not reported
Active Site Indicator:	Not reported
State District Owner:	Ny
State District:	NYSDEC R2
Mailing Address:	MARSHALL ST
Mailing City,State,Zip:	BROOKLYN, NY 11201
Owner Name:	Ownername
Owner Type:	Private
Operator Name:	Ownername
Operator Type:	Private
Short-Term Generator Activity:	No
Importer Activity:	No
Mixed Waste Generator:	No
Transporter Activity:	No
Transfer Facility Activity:	No
Recycler Activity with Storage:	No
Small Quantity On-Site Burner Exemption:	No
Smelting Melting and Refining Furnace Exemption:	No
Underground Injection Control:	No
Off-Site Waste Receipt:	No
Universal Waste Indicator:	No
Universal Waste Destination Facility:	No
Federal Universal Waste:	No
Active Site State-Reg Handler:	---
Federal Facility Indicator:	Not reported
Hazardous Secondary Material Indicator:	N
Sub-Part K Indicator:	Not reported
2018 GPRA Permit Baseline:	Not on the Baseline
2018 GPRA Renewals Baseline:	Not on the Baseline
202 GPRA Corrective Action Baseline:	No
Subject to Corrective Action Universe:	No
Non-TSDFs Where RCRA CA has Been Imposed Universe:	No
Corrective Action Priority Ranking:	No NCAPS ranking
Environmental Control Indicator:	No
Institutional Control Indicator:	No
Human Exposure Controls Indicator:	N/A
Groundwater Controls Indicator:	N/A
Significant Non-Complier Universe:	No
Unaddressed Significant Non-Complier Universe:	No
Addressed Significant Non-Complier Universe:	No
Significant Non-Complier With a Compliance Schedule Universe:	No
Financial Assurance Required:	Not reported
Handler Date of Last Change:	20150414
Recognized Trader-Importer:	No
Recognized Trader-Exporter:	No
Importer of Spent Lead Acid Batteries:	No
Exporter of Spent Lead Acid Batteries:	No
Recycler Activity Without Storage:	No
Manifest Broker:	No
Sub-Part P Indicator:	No

ATLANTIC WHITE LEAD & LINSEED OIL CO (Continued) **1000153410**

Hazardous Waste Summary:
Waste Code: NONE
Waste Description: Not Defined

Handler - Owner Operator:
Owner/Operator Indicator: Owner
Owner/Operator Name: OWNERNAME
Legal Status: Private
Date Became Current: Not reported
Date Ended Current: Not reported
Owner/Operator Address: NOT REQUIRED
Owner/Operator City,State,Zip: NOT REQUIRED, WY 99999
Owner/Operator Telephone: 212-555-1212
Owner/Operator Telephone Ext: Not reported
Owner/Operator Fax: Not reported
Owner/Operator Email: Not reported

Owner/Operator Indicator: Operator
Owner/Operator Name: OWNERNAME
Legal Status: Private
Date Became Current: Not reported
Date Ended Current: Not reported
Owner/Operator Address: NOT REQUIRED
Owner/Operator City,State,Zip: NOT REQUIRED, WY 99999
Owner/Operator Telephone: 212-555-1212
Owner/Operator Telephone Ext: Not reported
Owner/Operator Fax: Not reported
Owner/Operator Email: Not reported

Owner/Operator Indicator: Owner
Owner/Operator Name: OWNERNAME
Legal Status: Private
Date Became Current: Not reported
Date Ended Current: Not reported
Owner/Operator Address: NOT REQUIRED
Owner/Operator City,State,Zip: NOT REQUIRED, WY 99999
Owner/Operator Telephone: 212-555-1212
Owner/Operator Telephone Ext: Not reported
Owner/Operator Fax: Not reported
Owner/Operator Email: Not reported

Historic Generators:
Receive Date: 20060101
Handler Name: ATLANTIC WHITE LEAD & LINSEED OIL CO
Federal Waste Generator Description: Not a generator, verified
State District Owner: Ny
Large Quantity Handler of Universal Waste: No
Recognized Trader Importer: No
Recognized Trader Exporter: No
Spent Lead Acid Battery Importer: No
Spent Lead Acid Battery Exporter: No
Current Record: No
Non Storage Recycler Activity: Not reported
Electronic Manifest Broker: Not reported

Receive Date: 20070101

ATLANTIC WHITE LEAD & LINSEED OIL CO (Continued) **1000153410**

Handler Name: ATLANTIC WHITE LEAD & LINSEED OIL CO
Federal Waste Generator Description: Not a generator, verified
State District Owner: Ny
Large Quantity Handler of Universal Waste: No
Recognized Trader Importer: No
Recognized Trader Exporter: No
Spent Lead Acid Battery Importer: No
Spent Lead Acid Battery Exporter: No
Current Record: Yes
Non Storage Recycler Activity: Not reported
Electronic Manifest Broker: Not reported

Receive Date: 19880526
Handler Name: ATLANTIC WHITE LEAD & LINSEED OIL CO
Federal Waste Generator Description: Not reported
State District Owner: Ny
Large Quantity Handler of Universal Waste: No
Recognized Trader Importer: No
Recognized Trader Exporter: No
Spent Lead Acid Battery Importer: No
Spent Lead Acid Battery Exporter: No
Current Record: No
Non Storage Recycler Activity: Not reported
Electronic Manifest Broker: Not reported

List of NAICS Codes and Descriptions:
NAICS Codes: No NAICS Codes Found

Has the Facility Received Notices of Violations:
Found Violation: No
Agency Which Determined Violation: Not reported
Violation Short Description: Not reported
Date Violation was Determined: Not reported
Actual Return to Compliance Date: Not reported
Return to Compliance Qualifier: Not reported
Violation Responsible Agency: Not reported
Scheduled Compliance Date: Not reported
Enforcement Identifier: Not reported
Date of Enforcement Action: Not reported
Enforcement Responsible Agency: Not reported
Enforcement Docket Number: Not reported
Enforcement Attorney: Not reported
Corrective Action Component: Not reported
Appeal Initiated Date: Not reported
Appeal Resolution Date: Not reported
Disposition Status Date: Not reported
Disposition Status: Not reported
Disposition Status Description: Not reported
Consent/Final Order Sequence Number: Not reported
Consent/Final Order Respondent Name: Not reported
Consent/Final Order Lead Agency: Not reported
Enforcement Type: Not reported
Enforcement Responsible Person: Not reported
Enforcement Responsible Sub-Organization: Not reported
SEP Sequence Number: Not reported
SEP Expenditure Amount: Not reported

ATLANTIC WHITE LEAD & LINSEED OIL CO (Continued) **1000153410**

SEP Scheduled Completion Date:	Not reported
SEP Actual Date:	Not reported
SEP Defaulted Date:	Not reported
SEP Type:	Not reported
SEP Type Description:	Not reported
Proposed Amount:	Not reported
Final Monetary Amount:	Not reported
Paid Amount:	Not reported
Final Count:	Not reported
Final Amount:	Not reported

Evaluation Action Summary:

Evaluation Date:	19870506
Evaluation Responsible Agency:	State
Found Violation:	No
Evaluation Type Description:	COMPLIANCE EVALUATION INSPECTION ON-SITE
Evaluation Responsible Person Identifier:	NYDEC
Evaluation Responsible Sub-Organization:	Not reported
Actual Return to Compliance Date:	Not reported
Scheduled Compliance Date:	Not reported
Date of Request:	Not reported
Date Response Received:	Not reported
Request Agency:	Not reported
Former Citation:	Not reported

FINDS:

Registry ID: 110004387002

Click Here for FRS Facility Detail Report:

Environmental Interest/Information System:

RCRAInfo is a national information system that supports the Resource Conservation and Recovery Act (RCRA) program through the tracking of events and activities related to facilities that generate, transport, and treat, store, or dispose of hazardous waste. RCRAInfo allows RCRA program staff to track the notification, permit, compliance, and corrective action activities required under RCRA.

Click this hyperlink while viewing on your computer to access additional FINDS: detail in the EDR Site Report.

ECHO:

Envid:	1000153410
Registry ID:	110004387002
DFR URL:	http://echo.epa.gov/detailed-facility-report?fid=110004387002
Name:	ATLANTIC WHITE LEAD & LINSEED OIL CO
Address:	137 MARSHALL ST
City,State,Zip:	BROOKLYN, NY 11201

AS411 **COMMERCIAL FACILITY** **NY LTANKS** **S118953544**
NNW **20 JAY ST** **N/A**
1/4-1/2 **BROOKLYN, NY**
0.468 mi.
2470 ft. **Site 2 of 5 in cluster AS**

Relative: **Lower**

Actual: **10 ft.**

LTANKS:

Name:	COMMERCIAL FACILITY
Address:	20 JAY ST
City,State,Zip:	BROOKLYN, NY
Spill Number/Closed Date:	1604970 / 2016-08-19
Facility ID:	1604970
Site ID:	531497
Spill Date:	2016-08-15
Spill Cause:	Tank Test Failure
Spill Source:	Commercial/Industrial
Spill Class:	D4
Cleanup Ceased:	Not reported
SWIS:	2401
Investigator:	RMPIPER
Referred To:	Not reported
Reported to Dept:	2016-08-15
CID:	Not reported
Water Affected:	Not reported
Spill Notifier:	Tank Tester
Last Inspection:	Not reported
Recommended Penalty:	False
Meets Standard:	False
UST Involvement:	False
Remediation Phase:	0
Date Entered In Computer:	2016-08-15
Spill Record Last Update:	2016-08-19
Spiller Name:	RICKY ROFF
Spiller Company:	TWO TREE
Spiller Address:	20 JAY ST
Spiller County:	999
Spiller Contact:	HAMMAD
Spiller Phone:	718-625-5505
Spiller Extention:	Not reported
DEC Region:	2
DER Facility ID:	485549
DEC Memo:	"8/15/2016: Rashad 20 Jay Street has alternate addresses of 26-28 Jay Street, 22 John Street, 30 John Street, 19-37 Pearl Street, and 145-165 Plymouth Street. PBS 2-361429 found for site, there is a 5000 gallon #4 fuel oil AST, three 4000 gallons diesel UST closed prior to 1991, one 4000 gallon gasoline UST closed prior to 1991. Called and left message for Ricky. Spoke to Ricky he said leak is dry leak and that he is technician. Called managing company and they are planning to repair gaskets and have tank retested. Email: eespinosa@twotreesny.com. TTF emailed to property manager. Spill assigned to DEC Piper for follow up. 8/19/16- DEC Piper received and reviewed passing tightness test report along with repair summary. Based on work to date and passing results. This spill is closed. See report in DEC Docs if warranted. Closed. "
Remarks:	"PBS# 2-361429."

All Materials:

Site ID:	531497
Operable Unit ID:	1280275
Operable Unit:	01

COMMERCIAL FACILITY (Continued) **S118953544**

Material ID:	2285416
Material Code:	0002A
Material Name:	#4 fuel oil
Case No.:	Not reported
Material FA:	Petroleum
Quantity:	Not reported
Units:	Not reported
Recovered:	Not reported
Resource Affected:	Not reported
Oxygenate:	Not reported

AS412 **PRECISE CORPORATE PRINTING INC** **RCRA-SQG** **1005444290**
NNW **20 JAY ST - 5TH FLOOR** **NY LTANKS** **NYR000106104**
1/4-1/2 **BROOKLYN, NY 11201** **NY Spills**
0.468 mi. **NY MANIFEST**
2470 ft. **Site 3 of 5 in cluster AS**

Relative: **Lower**
Actual: **10 ft.**

RCRA Listings:

Date Form Received by Agency:	20070101
Handler Name:	Precise Corporate Printing Inc
Handler Address:	20 JAY ST - 5TH FLOOR
Handler City,State,Zip:	BROOKLYN, NY 11201
EPA ID:	NYR000106104
Contact Name:	PETER COLAMARTINO
Contact Address:	JAY ST - 5TH FLOOR
Contact City,State,Zip:	BROOKLYN, NY 11201
Contact Telephone:	718-484-2002
Contact Fax:	Not reported
Contact Email:	Not reported
Contact Title:	Not reported
EPA Region:	02
Land Type:	Private
Federal Waste Generator Description:	Small Quantity Generator
Non-Notifier:	Not reported
Biennial Report Cycle:	Not reported
Accessibility:	Not reported
Active Site Indicator:	Handler Activities
State District Owner:	Ny
State District:	NYSDEC R2
Mailing Address:	JAY ST - 5TH FLOOR
Mailing City,State,Zip:	BROOKLYN, NY 11201
Owner Name:	James P Donnelly
Owner Type:	Private
Operator Name:	James P Donnelly
Operator Type:	Private
Short-Term Generator Activity:	No
Importer Activity:	No
Mixed Waste Generator:	No
Transporter Activity:	No
Transfer Facility Activity:	No
Recycler Activity with Storage:	No
Small Quantity On-Site Burner Exemption:	No
Smelting Melting and Refining Furnace Exemption:	No
Underground Injection Control:	No
Off-Site Waste Receipt:	No
Universal Waste Indicator:	No
Universal Waste Destination Facility:	No

PRECISE CORPORATE PRINTING INC (Continued) **1005444290**

Federal Universal Waste:	No
Active Site State-Reg Handler:	---
Federal Facility Indicator:	Not reported
Hazardous Secondary Material Indicator:	NN
Sub-Part K Indicator:	Not reported
2018 GPRA Permit Baseline:	Not on the Baseline
2018 GPRA Renewals Baseline:	Not on the Baseline
202 GPRA Corrective Action Baseline:	No
Subject to Corrective Action Universe:	No
Non-TSDFs Where RCRA CA has Been Imposed Universe:	No
Corrective Action Priority Ranking:	No NCAPS ranking
Environmental Control Indicator:	No
Institutional Control Indicator:	No
Human Exposure Controls Indicator:	N/A
Groundwater Controls Indicator:	N/A
Significant Non-Complier Universe:	No
Unaddressed Significant Non-Complier Universe:	No
Addressed Significant Non-Complier Universe:	No
Significant Non-Complier With a Compliance Schedule Universe:	No
Financial Assurance Required:	Not reported
Handler Date of Last Change:	20150414
Recognized Trader-Importer:	No
Recognized Trader-Exporter:	No
Importer of Spent Lead Acid Batteries:	No
Exporter of Spent Lead Acid Batteries:	No
Recycler Activity Without Storage:	Not reported
Manifest Broker:	Not reported
Sub-Part P Indicator:	No

Hazardous Waste Summary:

Waste Code:	D002
Waste Description:	Corrosive Waste
Waste Code:	D011
Waste Description:	Silver

Handler - Owner Operator:

Owner/Operator Indicator:	Owner
Owner/Operator Name: JAMES P DONNELLY	
Legal Status:	Private
Date Became Current:	Not reported
Date Ended Current:	Not reported
Owner/Operator Address:	20 JAY ST - 5TH FLOOR
Owner/Operator City,State,Zip:	BROOKLYN, NY 11201
Owner/Operator Telephone:	718-484-2001
Owner/Operator Telephone Ext:	Not reported
Owner/Operator Fax:	Not reported
Owner/Operator Email:	Not reported
Owner/Operator Indicator:	Operator
Owner/Operator Name: JAMES P DONNELLY	
Legal Status:	Private
Date Became Current:	20010101
Date Ended Current:	Not reported
Owner/Operator Address:	20 JAY ST - 5TH FLOOR

PRECISE CORPORATE PRINTING INC (Continued) **1005444290**

Owner/Operator City,State,Zip: BROOKLYN, NY 11201
Owner/Operator Telephone: 718-484-2001
Owner/Operator Telephone Ext: Not reported
Owner/Operator Fax: Not reported
Owner/Operator Email: Not reported

Owner/Operator Indicator: Owner
Owner/Operator Name: JAMES P DONNELLY
Legal Status: Private
Date Became Current: 20010101
Date Ended Current: Not reported
Owner/Operator Address: 20 JAY ST - 5TH FLOOR
Owner/Operator City,State,Zip: BROOKLYN, NY 11201
Owner/Operator Telephone: 718-484-2001
Owner/Operator Telephone Ext: Not reported
Owner/Operator Fax: Not reported
Owner/Operator Email: Not reported

Historic Generators:
Receive Date: 20060101
Handler Name: PRECISE CORPORATE PRINTING INC
Federal Waste Generator Description: Small Quantity Generator
State District Owner: Ny
Large Quantity Handler of Universal Waste: No
Recognized Trader Importer: No
Recognized Trader Exporter: No
Spent Lead Acid Battery Importer: No
Spent Lead Acid Battery Exporter: No
Current Record: No
Non Storage Recycler Activity: Not reported
Electronic Manifest Broker: Not reported

Receive Date: 20070101
Handler Name: PRECISE CORPORATE PRINTING INC
Federal Waste Generator Description: Small Quantity Generator
State District Owner: Ny
Large Quantity Handler of Universal Waste: No
Recognized Trader Importer: No
Recognized Trader Exporter: No
Spent Lead Acid Battery Importer: No
Spent Lead Acid Battery Exporter: No
Current Record: Yes
Non Storage Recycler Activity: Not reported
Electronic Manifest Broker: Not reported

Receive Date: 20020506
Handler Name: PRECISE CORPORATE PRINTING INC
Federal Waste Generator Description: Conditionally Exempt Small Quantity Generator
State District Owner: Ny
Large Quantity Handler of Universal Waste: No
Recognized Trader Importer: No
Recognized Trader Exporter: No
Spent Lead Acid Battery Importer: No
Spent Lead Acid Battery Exporter: No
Current Record: No
Non Storage Recycler Activity: Not reported
Electronic Manifest Broker: Not reported

PRECISE CORPORATE PRINTING INC (Continued) **1005444290**

List of NAICS Codes and Descriptions:
NAICS Codes: No NAICS Codes Found

Has the Facility Received Notices of Violations:
Found Violation: Yes
Agency Which Determined Violation: State
Violation Short Description: Generators - General
Date Violation was Determined: 20040819
Actual Return to Compliance Date: 20041025
Return to Compliance Qualifier: Unverifiable
Violation Responsible Agency: State
Scheduled Compliance Date: Not reported
Enforcement Identifier: 001
Date of Enforcement Action: 20040902
Enforcement Responsible Agency: State
Enforcement Docket Number: Not reported
Enforcement Attorney: Not reported
Corrective Action Component: No
Appeal Initiated Date: Not reported
Appeal Resolution Date: Not reported
Disposition Status Date: Not reported
Disposition Status: Not reported
Disposition Status Description: Not reported
Consent/Final Order Sequence Number:Not reported
Consent/Final Order Respondent Name: Not reported
Consent/Final Order Lead Agency: Not reported
Enforcement Type: WRITTEN INFORMAL
Enforcement Responsible Person: NYYWG
Enforcement Responsible Sub-Organization: R2
SEP Sequence Number: Not reported
SEP Expenditure Amount: Not reported
SEP Scheduled Completion Date: Not reported
SEP Actual Date: Not reported
SEP Defaulted Date: Not reported
SEP Type: Not reported
SEP Type Description: Not reported
Proposed Amount: Not reported
Final Monetary Amount: Not reported
Paid Amount: Not reported
Final Count: Not reported
Final Amount: Not reported

Found Violation: Yes
Agency Which Determined Violation: State
Violation Short Description: TSD IS-Container Use and Management
Date Violation was Determined: 20080408
Actual Return to Compliance Date: 20080505
Return to Compliance Qualifier: Documented
Violation Responsible Agency: State
Scheduled Compliance Date: Not reported
Enforcement Identifier: 001
Date of Enforcement Action: 20080418
Enforcement Responsible Agency: State
Enforcement Docket Number: Not reported
Enforcement Attorney: Not reported
Corrective Action Component: No

PRECISE CORPORATE PRINTING INC (Continued) **1005444290**

Appeal Initiated Date:	Not reported
Appeal Resolution Date:	Not reported
Disposition Status Date:	20080514
Disposition Status:	AS
Disposition Status Description:	ACTION SATISFIED (CASE CLOSED)
Consent/Final Order Sequence Number:	Not reported
Consent/Final Order Respondent Name:	Not reported
Consent/Final Order Lead Agency:	Not reported
Enforcement Type:	WRITTEN INFORMAL
Enforcement Responsible Person:	NYACY
Enforcement Responsible Sub-Organization:	R2
SEP Sequence Number:	Not reported
SEP Expenditure Amount:	Not reported
SEP Scheduled Completion Date:	Not reported
SEP Actual Date:	Not reported
SEP Defaulted Date:	Not reported
SEP Type:	Not reported
SEP Type Description:	Not reported
Proposed Amount:	Not reported
Final Monetary Amount:	Not reported
Paid Amount:	Not reported
Final Count:	Not reported
Final Amount:	Not reported

Found Violation:	Yes
Agency Which Determined Violation:	State
Violation Short Description:	Generators - Pre-transport
Date Violation was Determined:	20080408
Actual Return to Compliance Date:	20080505
Return to Compliance Qualifier:	Documented
Violation Responsible Agency:	State
Scheduled Compliance Date:	Not reported
Enforcement Identifier:	001
Date of Enforcement Action:	20080418
Enforcement Responsible Agency:	State
Enforcement Docket Number:	Not reported
Enforcement Attorney:	Not reported
Corrective Action Component:	No
Appeal Initiated Date:	Not reported
Appeal Resolution Date:	Not reported
Disposition Status Date:	20080514
Disposition Status:	AS
Disposition Status Description:	ACTION SATISFIED (CASE CLOSED)
Consent/Final Order Sequence Number:	Not reported
Consent/Final Order Respondent Name:	Not reported
Consent/Final Order Lead Agency:	Not reported
Enforcement Type:	WRITTEN INFORMAL
Enforcement Responsible Person:	NYACY
Enforcement Responsible Sub-Organization:	R2
SEP Sequence Number:	Not reported
SEP Expenditure Amount:	Not reported
SEP Scheduled Completion Date:	Not reported
SEP Actual Date:	Not reported
SEP Defaulted Date:	Not reported
SEP Type:	Not reported
SEP Type Description:	Not reported
Proposed Amount:	Not reported

PRECISE CORPORATE PRINTING INC (Continued) **1005444290**

Final Monetary Amount: Not reported
Paid Amount: Not reported
Final Count: Not reported
Final Amount: Not reported

Found Violation: Yes
Agency Which Determined Violation: State
Violation Short Description: Generators - Pre-transport
Date Violation was Determined: 20080408
Actual Return to Compliance Date: 20080505
Return to Compliance Qualifier: Documented
Violation Responsible Agency: State
Scheduled Compliance Date: Not reported
Enforcement Identifier: 001
Date of Enforcement Action: 20080418
Enforcement Responsible Agency: State
Enforcement Docket Number: Not reported
Enforcement Attorney: Not reported
Corrective Action Component: No
Appeal Initiated Date: Not reported
Appeal Resolution Date: Not reported
Disposition Status Date: 20080514
Disposition Status: AS
Disposition Status Description: ACTION SATISFIED (CASE CLOSED)
Consent/Final Order Sequence Number:Not reported
Consent/Final Order Respondent Name: Not reported
Consent/Final Order Lead Agency: Not reported
Enforcement Type: WRITTEN INFORMAL
Enforcement Responsible Person: NYACY
Enforcement Responsible Sub-Organization: R2
SEP Sequence Number: Not reported
SEP Expenditure Amount: Not reported
SEP Scheduled Completion Date: Not reported
SEP Actual Date: Not reported
SEP Defaulted Date: Not reported
SEP Type: Not reported
SEP Type Description: Not reported
Proposed Amount: Not reported
Final Monetary Amount: Not reported
Paid Amount: Not reported
Final Count: Not reported
Final Amount: Not reported

Found Violation: Yes
Agency Which Determined Violation: State
Violation Short Description: Generators - General
Date Violation was Determined: 20040819
Actual Return to Compliance Date: 20041025
Return to Compliance Qualifier: Unverifiable
Violation Responsible Agency: State
Scheduled Compliance Date: Not reported
Enforcement Identifier: 001
Date of Enforcement Action: 20040902
Enforcement Responsible Agency: State
Enforcement Docket Number: Not reported
Enforcement Attorney: Not reported
Corrective Action Component: No

PRECISE CORPORATE PRINTING INC (Continued) **1005444290**

Appeal Initiated Date:	Not reported
Appeal Resolution Date:	Not reported
Disposition Status Date:	Not reported
Disposition Status:	Not reported
Disposition Status Description:	Not reported
Consent/Final Order Sequence Number:	Not reported
Consent/Final Order Respondent Name:	Not reported
Consent/Final Order Lead Agency:	Not reported
Enforcement Type:	WRITTEN INFORMAL
Enforcement Responsible Person:	NYYWG
Enforcement Responsible Sub-Organization:	R2
SEP Sequence Number:	Not reported
SEP Expenditure Amount:	Not reported
SEP Scheduled Completion Date:	Not reported
SEP Actual Date:	Not reported
SEP Defaulted Date:	Not reported
SEP Type:	Not reported
SEP Type Description:	Not reported
Proposed Amount:	Not reported
Final Monetary Amount:	Not reported
Paid Amount:	Not reported
Final Count:	Not reported
Final Amount:	Not reported

Found Violation:	Yes
Agency Which Determined Violation:	State
Violation Short Description:	Generators - General
Date Violation was Determined:	20040819
Actual Return to Compliance Date:	20041025
Return to Compliance Qualifier:	Unverifiable
Violation Responsible Agency:	State
Scheduled Compliance Date:	Not reported
Enforcement Identifier:	001
Date of Enforcement Action:	20040902
Enforcement Responsible Agency:	State
Enforcement Docket Number:	Not reported
Enforcement Attorney:	Not reported
Corrective Action Component:	No
Appeal Initiated Date:	Not reported
Appeal Resolution Date:	Not reported
Disposition Status Date:	Not reported
Disposition Status:	Not reported
Disposition Status Description:	Not reported
Consent/Final Order Sequence Number:	Not reported
Consent/Final Order Respondent Name:	Not reported
Consent/Final Order Lead Agency:	Not reported
Enforcement Type:	WRITTEN INFORMAL
Enforcement Responsible Person:	NYYWG
Enforcement Responsible Sub-Organization:	R2
SEP Sequence Number:	Not reported
SEP Expenditure Amount:	Not reported
SEP Scheduled Completion Date:	Not reported
SEP Actual Date:	Not reported
SEP Defaulted Date:	Not reported
SEP Type:	Not reported
SEP Type Description:	Not reported
Proposed Amount:	Not reported

PRECISE CORPORATE PRINTING INC (Continued) **1005444290**

Final Monetary Amount:	Not reported
Paid Amount:	Not reported
Final Count:	Not reported
Final Amount:	Not reported
Found Violation:	Yes
Agency Which Determined Violation:	State
Violation Short Description:	Generators - General
Date Violation was Determined:	20040819
Actual Return to Compliance Date:	20041025
Return to Compliance Qualifier:	Unverifiable
Violation Responsible Agency:	State
Scheduled Compliance Date:	Not reported
Enforcement Identifier:	001
Date of Enforcement Action:	20040902
Enforcement Responsible Agency:	State
Enforcement Docket Number:	Not reported
Enforcement Attorney:	Not reported
Corrective Action Component:	No
Appeal Initiated Date:	Not reported
Appeal Resolution Date:	Not reported
Disposition Status Date:	Not reported
Disposition Status:	Not reported
Disposition Status Description:	Not reported
Consent/Final Order Sequence Number:	Not reported
Consent/Final Order Respondent Name:	Not reported
Consent/Final Order Lead Agency:	Not reported
Enforcement Type:	WRITTEN INFORMAL
Enforcement Responsible Person:	NYYWG
Enforcement Responsible Sub-Organization:	R2
SEP Sequence Number:	Not reported
SEP Expenditure Amount:	Not reported
SEP Scheduled Completion Date:	Not reported
SEP Actual Date:	Not reported
SEP Defaulted Date:	Not reported
SEP Type:	Not reported
SEP Type Description:	Not reported
Proposed Amount:	Not reported
Final Monetary Amount:	Not reported
Paid Amount:	Not reported
Final Count:	Not reported
Final Amount:	Not reported
Found Violation:	Yes
Agency Which Determined Violation:	State
Violation Short Description:	Generators - General
Date Violation was Determined:	20040819
Actual Return to Compliance Date:	20041025
Return to Compliance Qualifier:	Unverifiable
Violation Responsible Agency:	State
Scheduled Compliance Date:	Not reported
Enforcement Identifier:	001
Date of Enforcement Action:	20040902
Enforcement Responsible Agency:	State
Enforcement Docket Number:	Not reported
Enforcement Attorney:	Not reported
Corrective Action Component:	No

PRECISE CORPORATE PRINTING INC (Continued) **1005444290**

Appeal Initiated Date:	Not reported
Appeal Resolution Date:	Not reported
Disposition Status Date:	Not reported
Disposition Status:	Not reported
Disposition Status Description:	Not reported
Consent/Final Order Sequence Number:	Not reported
Consent/Final Order Respondent Name:	Not reported
Consent/Final Order Lead Agency:	Not reported
Enforcement Type:	WRITTEN INFORMAL
Enforcement Responsible Person:	NYYWG
Enforcement Responsible Sub-Organization:	R2
SEP Sequence Number:	Not reported
SEP Expenditure Amount:	Not reported
SEP Scheduled Completion Date:	Not reported
SEP Actual Date:	Not reported
SEP Defaulted Date:	Not reported
SEP Type:	Not reported
SEP Type Description:	Not reported
Proposed Amount:	Not reported
Final Monetary Amount:	Not reported
Paid Amount:	Not reported
Final Count:	Not reported
Final Amount:	Not reported

Found Violation:	Yes
Agency Which Determined Violation:	State
Violation Short Description:	Generators - Pre-transport
Date Violation was Determined:	20080408
Actual Return to Compliance Date:	20080505
Return to Compliance Qualifier:	Documented
Violation Responsible Agency:	State
Scheduled Compliance Date:	Not reported
Enforcement Identifier:	001
Date of Enforcement Action:	20080418
Enforcement Responsible Agency:	State
Enforcement Docket Number:	Not reported
Enforcement Attorney:	Not reported
Corrective Action Component:	No
Appeal Initiated Date:	Not reported
Appeal Resolution Date:	Not reported
Disposition Status Date:	20080514
Disposition Status:	AS
Disposition Status Description:	ACTION SATISFIED (CASE CLOSED)
Consent/Final Order Sequence Number:	Not reported
Consent/Final Order Respondent Name:	Not reported
Consent/Final Order Lead Agency:	Not reported
Enforcement Type:	WRITTEN INFORMAL
Enforcement Responsible Person:	NYACY
Enforcement Responsible Sub-Organization:	R2
SEP Sequence Number:	Not reported
SEP Expenditure Amount:	Not reported
SEP Scheduled Completion Date:	Not reported
SEP Actual Date:	Not reported
SEP Defaulted Date:	Not reported
SEP Type:	Not reported
SEP Type Description:	Not reported
Proposed Amount:	Not reported

PRECISE CORPORATE PRINTING INC (Continued) **1005444290**

Final Monetary Amount:	Not reported
Paid Amount:	Not reported
Final Count:	Not reported
Final Amount:	Not reported
Found Violation:	Yes
Agency Which Determined Violation:	State
Violation Short Description:	Generators - General
Date Violation was Determined:	20080408
Actual Return to Compliance Date:	20080505
Return to Compliance Qualifier:	Documented
Violation Responsible Agency:	State
Scheduled Compliance Date:	Not reported
Enforcement Identifier:	001
Date of Enforcement Action:	20080418
Enforcement Responsible Agency:	State
Enforcement Docket Number:	Not reported
Enforcement Attorney:	Not reported
Corrective Action Component:	No
Appeal Initiated Date:	Not reported
Appeal Resolution Date:	Not reported
Disposition Status Date:	20080514
Disposition Status:	AS
Disposition Status Description:	ACTION SATISFIED (CASE CLOSED)
Consent/Final Order Sequence Number:	Not reported
Consent/Final Order Respondent Name:	Not reported
Consent/Final Order Lead Agency:	Not reported
Enforcement Type:	WRITTEN INFORMAL
Enforcement Responsible Person:	NYACY
Enforcement Responsible Sub-Organization:	R2
SEP Sequence Number:	Not reported
SEP Expenditure Amount:	Not reported
SEP Scheduled Completion Date:	Not reported
SEP Actual Date:	Not reported
SEP Defaulted Date:	Not reported
SEP Type:	Not reported
SEP Type Description:	Not reported
Proposed Amount:	Not reported
Final Monetary Amount:	Not reported
Paid Amount:	Not reported
Final Count:	Not reported
Final Amount:	Not reported
Found Violation:	Yes
Agency Which Determined Violation:	State
Violation Short Description:	Generators - Manifest
Date Violation was Determined:	20080408
Actual Return to Compliance Date:	20080505
Return to Compliance Qualifier:	Documented
Violation Responsible Agency:	State
Scheduled Compliance Date:	Not reported
Enforcement Identifier:	001
Date of Enforcement Action:	20080418
Enforcement Responsible Agency:	State
Enforcement Docket Number:	Not reported
Enforcement Attorney:	Not reported
Corrective Action Component:	No

PRECISE CORPORATE PRINTING INC (Continued) **1005444290**

Appeal Initiated Date:	Not reported
Appeal Resolution Date:	Not reported
Disposition Status Date:	20080514
Disposition Status:	AS
Disposition Status Description:	ACTION SATISFIED (CASE CLOSED)
Consent/Final Order Sequence Number:	Not reported
Consent/Final Order Respondent Name:	Not reported
Consent/Final Order Lead Agency:	Not reported
Enforcement Type:	WRITTEN INFORMAL
Enforcement Responsible Person:	NYACY
Enforcement Responsible Sub-Organization:	R2
SEP Sequence Number:	Not reported
SEP Expenditure Amount:	Not reported
SEP Scheduled Completion Date:	Not reported
SEP Actual Date:	Not reported
SEP Defaulted Date:	Not reported
SEP Type:	Not reported
SEP Type Description:	Not reported
Proposed Amount:	Not reported
Final Monetary Amount:	Not reported
Paid Amount:	Not reported
Final Count:	Not reported
Final Amount:	Not reported

Found Violation:	Yes
Agency Which Determined Violation:	State
Violation Short Description:	Generators - Pre-transport
Date Violation was Determined:	20080408
Actual Return to Compliance Date:	20080505
Return to Compliance Qualifier:	Documented
Violation Responsible Agency:	State
Scheduled Compliance Date:	Not reported
Enforcement Identifier:	001
Date of Enforcement Action:	20080418
Enforcement Responsible Agency:	State
Enforcement Docket Number:	Not reported
Enforcement Attorney:	Not reported
Corrective Action Component:	No
Appeal Initiated Date:	Not reported
Appeal Resolution Date:	Not reported
Disposition Status Date:	20080514
Disposition Status:	AS
Disposition Status Description:	ACTION SATISFIED (CASE CLOSED)
Consent/Final Order Sequence Number:	Not reported
Consent/Final Order Respondent Name:	Not reported
Consent/Final Order Lead Agency:	Not reported
Enforcement Type:	WRITTEN INFORMAL
Enforcement Responsible Person:	NYACY
Enforcement Responsible Sub-Organization:	R2
SEP Sequence Number:	Not reported
SEP Expenditure Amount:	Not reported
SEP Scheduled Completion Date:	Not reported
SEP Actual Date:	Not reported
SEP Defaulted Date:	Not reported
SEP Type:	Not reported
SEP Type Description:	Not reported
Proposed Amount:	Not reported

PRECISE CORPORATE PRINTING INC (Continued) **1005444290**

Final Monetary Amount:	Not reported
Paid Amount:	Not reported
Final Count:	Not reported
Final Amount:	Not reported
Found Violation:	Yes
Agency Which Determined Violation:	State
Violation Short Description:	Generators - Pre-transport
Date Violation was Determined:	20080408
Actual Return to Compliance Date:	20080505
Return to Compliance Qualifier:	Documented
Violation Responsible Agency:	State
Scheduled Compliance Date:	Not reported
Enforcement Identifier:	001
Date of Enforcement Action:	20080418
Enforcement Responsible Agency:	State
Enforcement Docket Number:	Not reported
Enforcement Attorney:	Not reported
Corrective Action Component:	No
Appeal Initiated Date:	Not reported
Appeal Resolution Date:	Not reported
Disposition Status Date:	20080514
Disposition Status:	AS
Disposition Status Description:	ACTION SATISFIED (CASE CLOSED)
Consent/Final Order Sequence Number:	Not reported
Consent/Final Order Respondent Name:	Not reported
Consent/Final Order Lead Agency:	Not reported
Enforcement Type:	WRITTEN INFORMAL
Enforcement Responsible Person:	NYACY
Enforcement Responsible Sub-Organization:	R2
SEP Sequence Number:	Not reported
SEP Expenditure Amount:	Not reported
SEP Scheduled Completion Date:	Not reported
SEP Actual Date:	Not reported
SEP Defaulted Date:	Not reported
SEP Type:	Not reported
SEP Type Description:	Not reported
Proposed Amount:	Not reported
Final Monetary Amount:	Not reported
Paid Amount:	Not reported
Final Count:	Not reported
Final Amount:	Not reported
Found Violation:	No
Agency Which Determined Violation:	Not reported
Violation Short Description:	Not reported
Date Violation was Determined:	Not reported
Actual Return to Compliance Date:	Not reported
Return to Compliance Qualifier:	Not reported
Violation Responsible Agency:	Not reported
Scheduled Compliance Date:	Not reported
Enforcement Identifier:	Not reported
Date of Enforcement Action:	Not reported
Enforcement Responsible Agency:	Not reported
Enforcement Docket Number:	Not reported
Enforcement Attorney:	Not reported
Corrective Action Component:	Not reported

PRECISE CORPORATE PRINTING INC (Continued) **1005444290**

Appeal Initiated Date:	Not reported
Appeal Resolution Date:	Not reported
Disposition Status Date:	Not reported
Disposition Status:	Not reported
Disposition Status Description:	Not reported
Consent/Final Order Sequence Number:	Not reported
Consent/Final Order Respondent Name:	Not reported
Consent/Final Order Lead Agency:	Not reported
Enforcement Type:	Not reported
Enforcement Responsible Person:	Not reported
Enforcement Responsible Sub-Organization:	Not reported
SEP Sequence Number:	Not reported
SEP Expenditure Amount:	Not reported
SEP Scheduled Completion Date:	Not reported
SEP Actual Date:	Not reported
SEP Defaulted Date:	Not reported
SEP Type:	Not reported
SEP Type Description:	Not reported
Proposed Amount:	Not reported
Final Monetary Amount:	Not reported
Paid Amount:	Not reported
Final Count:	Not reported
Final Amount:	Not reported

Found Violation:	Yes
Agency Which Determined Violation:	State
Violation Short Description:	Generators - General
Date Violation was Determined:	20040819
Actual Return to Compliance Date:	20041025
Return to Compliance Qualifier:	Unverifiable
Violation Responsible Agency:	State
Scheduled Compliance Date:	Not reported
Enforcement Identifier:	001
Date of Enforcement Action:	20040902
Enforcement Responsible Agency:	State
Enforcement Docket Number:	Not reported
Enforcement Attorney:	Not reported
Corrective Action Component:	No
Appeal Initiated Date:	Not reported
Appeal Resolution Date:	Not reported
Disposition Status Date:	Not reported
Disposition Status:	Not reported
Disposition Status Description:	Not reported
Consent/Final Order Sequence Number:	Not reported
Consent/Final Order Respondent Name:	Not reported
Consent/Final Order Lead Agency:	Not reported
Enforcement Type:	WRITTEN INFORMAL
Enforcement Responsible Person:	NYYWG
Enforcement Responsible Sub-Organization:	R2
SEP Sequence Number:	Not reported
SEP Expenditure Amount:	Not reported
SEP Scheduled Completion Date:	Not reported
SEP Actual Date:	Not reported
SEP Defaulted Date:	Not reported
SEP Type:	Not reported
SEP Type Description:	Not reported
Proposed Amount:	Not reported

PRECISE CORPORATE PRINTING INC (Continued) **1005444290**

Final Monetary Amount: Not reported
Paid Amount: Not reported
Final Count: Not reported
Final Amount: Not reported

Found Violation: Yes
Agency Which Determined Violation: State
Violation Short Description: Generators - General
Date Violation was Determined: 20040819
Actual Return to Compliance Date: 20041025
Return to Compliance Qualifier: Unverifiable
Violation Responsible Agency: State
Scheduled Compliance Date: Not reported
Enforcement Identifier: 001
Date of Enforcement Action: 20040902
Enforcement Responsible Agency: State
Enforcement Docket Number: Not reported
Enforcement Attorney: Not reported
Corrective Action Component: No
Appeal Initiated Date: Not reported
Appeal Resolution Date: Not reported
Disposition Status Date: Not reported
Disposition Status: Not reported
Disposition Status Description: Not reported
Consent/Final Order Sequence Number:Not reported
Consent/Final Order Respondent Name: Not reported
Consent/Final Order Lead Agency: Not reported
Enforcement Type: WRITTEN INFORMAL
Enforcement Responsible Person: NYYWG
Enforcement Responsible Sub-Organization: R2
SEP Sequence Number: Not reported
SEP Expenditure Amount: Not reported
SEP Scheduled Completion Date: Not reported
SEP Actual Date: Not reported
SEP Defaulted Date: Not reported
SEP Type: Not reported
SEP Type Description: Not reported
Proposed Amount: Not reported
Final Monetary Amount: Not reported
Paid Amount: Not reported
Final Count: Not reported
Final Amount: Not reported

Evaluation Action Summary:
Evaluation Date: 20040819
Evaluation Responsible Agency: State
Found Violation: Yes
Evaluation Type Description: COMPLIANCE EVALUATION INSPECTION ON-SITE
Evaluation Responsible Person Identifier: NYYWG
Evaluation Responsible Sub-Organization: R2
Actual Return to Compliance Date: 20041025
Scheduled Compliance Date: Not reported
Date of Request: Not reported
Date Response Received: Not reported
Request Agency: Not reported
Former Citation: Not reported

PRECISE CORPORATE PRINTING INC (Continued) **1005444290**

Evaluation Date:	20080408
Evaluation Responsible Agency:	State
Found Violation:	Yes
Evaluation Type Description:	COMPLIANCE EVALUATION INSPECTION ON-SITE
Evaluation Responsible Person Identifier:	NYACY
Evaluation Responsible Sub-Organization:	R2
Actual Return to Compliance Date:	20080505
Scheduled Compliance Date:	Not reported
Date of Request:	Not reported
Date Response Received:	Not reported
Request Agency:	Not reported
Former Citation:	Not reported

Evaluation Date:	20080408
Evaluation Responsible Agency:	State
Found Violation:	Yes
Evaluation Type Description:	COMPLIANCE EVALUATION INSPECTION ON-SITE
Evaluation Responsible Person Identifier:	NYACY
Evaluation Responsible Sub-Organization:	R2
Actual Return to Compliance Date:	20080505
Scheduled Compliance Date:	Not reported
Date of Request:	Not reported
Date Response Received:	Not reported
Request Agency:	Not reported
Former Citation:	Not reported

Evaluation Date:	20080408
Evaluation Responsible Agency:	State
Found Violation:	Yes
Evaluation Type Description:	COMPLIANCE EVALUATION INSPECTION ON-SITE
Evaluation Responsible Person Identifier:	NYACY
Evaluation Responsible Sub-Organization:	R2
Actual Return to Compliance Date:	20080505
Scheduled Compliance Date:	Not reported
Date of Request:	Not reported
Date Response Received:	Not reported
Request Agency:	Not reported
Former Citation:	Not reported

Evaluation Date:	20040819
Evaluation Responsible Agency:	State
Found Violation:	Yes
Evaluation Type Description:	COMPLIANCE EVALUATION INSPECTION ON-SITE
Evaluation Responsible Person Identifier:	NYYWG
Evaluation Responsible Sub-Organization:	R2
Actual Return to Compliance Date:	20041025
Scheduled Compliance Date:	Not reported
Date of Request:	Not reported
Date Response Received:	Not reported
Request Agency:	Not reported
Former Citation:	Not reported

Evaluation Date:	20040819
Evaluation Responsible Agency:	State
Found Violation:	Yes
Evaluation Type Description:	COMPLIANCE EVALUATION INSPECTION ON-SITE
Evaluation Responsible Person Identifier:	NYYWG

PRECISE CORPORATE PRINTING INC (Continued) **1005444290**

Evaluation Responsible Sub-Organization:	R2
Actual Return to Compliance Date:	20041025
Scheduled Compliance Date:	Not reported
Date of Request:	Not reported
Date Response Received:	Not reported
Request Agency:	Not reported
Former Citation:	Not reported
Evaluation Date:	20040819
Evaluation Responsible Agency:	State
Found Violation:	Yes
Evaluation Type Description:	COMPLIANCE EVALUATION INSPECTION ON-SITE
Evaluation Responsible Person Identifier:	NYYWG
Evaluation Responsible Sub-Organization:	R2
Actual Return to Compliance Date:	20041025
Scheduled Compliance Date:	Not reported
Date of Request:	Not reported
Date Response Received:	Not reported
Request Agency:	Not reported
Former Citation:	Not reported
Evaluation Date:	20040819
Evaluation Responsible Agency:	State
Found Violation:	Yes
Evaluation Type Description:	COMPLIANCE EVALUATION INSPECTION ON-SITE
Evaluation Responsible Person Identifier:	NYYWG
Evaluation Responsible Sub-Organization:	R2
Actual Return to Compliance Date:	20041025
Scheduled Compliance Date:	Not reported
Date of Request:	Not reported
Date Response Received:	Not reported
Request Agency:	Not reported
Former Citation:	Not reported
Evaluation Date:	20080408
Evaluation Responsible Agency:	State
Found Violation:	Yes
Evaluation Type Description:	COMPLIANCE EVALUATION INSPECTION ON-SITE
Evaluation Responsible Person Identifier:	NYACY
Evaluation Responsible Sub-Organization:	R2
Actual Return to Compliance Date:	20080505
Scheduled Compliance Date:	Not reported
Date of Request:	Not reported
Date Response Received:	Not reported
Request Agency:	Not reported
Former Citation:	Not reported
Evaluation Date:	20080408
Evaluation Responsible Agency:	State
Found Violation:	Yes
Evaluation Type Description:	COMPLIANCE EVALUATION INSPECTION ON-SITE
Evaluation Responsible Person Identifier:	NYACY
Evaluation Responsible Sub-Organization:	R2
Actual Return to Compliance Date:	20080505
Scheduled Compliance Date:	Not reported
Date of Request:	Not reported
Date Response Received:	Not reported

PRECISE CORPORATE PRINTING INC (Continued) **1005444290**

Request Agency:	Not reported
Former Citation:	Not reported
Evaluation Date:	20080408
Evaluation Responsible Agency:	State
Found Violation:	Yes
Evaluation Type Description:	COMPLIANCE EVALUATION INSPECTION ON-SITE
Evaluation Responsible Person Identifier:	NYACY
Evaluation Responsible Sub-Organization:	R2
Actual Return to Compliance Date:	20080505
Scheduled Compliance Date:	Not reported
Date of Request:	Not reported
Date Response Received:	Not reported
Request Agency:	Not reported
Former Citation:	Not reported
Evaluation Date:	20080408
Evaluation Responsible Agency:	State
Found Violation:	Yes
Evaluation Type Description:	COMPLIANCE EVALUATION INSPECTION ON-SITE
Evaluation Responsible Person Identifier:	NYACY
Evaluation Responsible Sub-Organization:	R2
Actual Return to Compliance Date:	20080505
Scheduled Compliance Date:	Not reported
Date of Request:	Not reported
Date Response Received:	Not reported
Request Agency:	Not reported
Former Citation:	Not reported
Evaluation Date:	20080408
Evaluation Responsible Agency:	State
Found Violation:	Yes
Evaluation Type Description:	COMPLIANCE EVALUATION INSPECTION ON-SITE
Evaluation Responsible Person Identifier:	NYACY
Evaluation Responsible Sub-Organization:	R2
Actual Return to Compliance Date:	20080505
Scheduled Compliance Date:	Not reported
Date of Request:	Not reported
Date Response Received:	Not reported
Request Agency:	Not reported
Former Citation:	Not reported
Evaluation Date:	20120221
Evaluation Responsible Agency:	EPA
Found Violation:	No
Evaluation Type Description:	COMPLIANCE EVALUATION INSPECTION ON-SITE
Evaluation Responsible Person Identifier:	R2STP
Evaluation Responsible Sub-Organization:	RCB
Actual Return to Compliance Date:	Not reported
Scheduled Compliance Date:	Not reported
Date of Request:	Not reported
Date Response Received:	Not reported
Request Agency:	Not reported
Former Citation:	Not reported
Evaluation Date:	20040819
Evaluation Responsible Agency:	State

PRECISE CORPORATE PRINTING INC (Continued) **1005444290**

Found Violation:	Yes
Evaluation Type Description:	COMPLIANCE EVALUATION INSPECTION ON-SITE
Evaluation Responsible Person Identifier:	NYYWG
Evaluation Responsible Sub-Organization:	R2
Actual Return to Compliance Date:	20041025
Scheduled Compliance Date:	Not reported
Date of Request:	Not reported
Date Response Received:	Not reported
Request Agency:	Not reported
Former Citation:	Not reported

Evaluation Date:	20040819
Evaluation Responsible Agency:	State
Found Violation:	Yes
Evaluation Type Description:	COMPLIANCE EVALUATION INSPECTION ON-SITE
Evaluation Responsible Person Identifier:	NYYWG
Evaluation Responsible Sub-Organization:	R2
Actual Return to Compliance Date:	20041025
Scheduled Compliance Date:	Not reported
Date of Request:	Not reported
Date Response Received:	Not reported
Request Agency:	Not reported
Former Citation:	Not reported

LTANKS:

Name:	20 JAY STREET
Address:	20 JAY STREET
City,State,Zip:	BROOKLYN, NY
Spill Number/Closed Date:	9610348 / 1996-11-19
Facility ID:	9610348
Site ID:	296280
Spill Date:	1996-11-18
Spill Cause:	Tank Overfill
Spill Source:	Tank Truck
Spill Class:	C3
Cleanup Ceased:	Not reported
SWIS:	2401
Investigator:	GUTIERREZ
Referred To:	Not reported
Reported to Dept:	1996-11-18
CID:	207
Water Affected:	Not reported
Spill Notifier:	Responsible Party
Last Inspection:	Not reported
Recommended Penalty:	False
Meets Standard:	False
UST Involvement:	False
Remediation Phase:	0
Date Entered In Computer:	1996-11-18
Spill Record Last Update:	1996-12-03
Spiller Name:	SANDY GARCIA
Spiller Company:	MYSTIC TRANSPORTATION
Spiller Address:	19-01 STEINWAY ST
Spiller County:	001
Spiller Contact:	SANDY GARCIA
Spiller Phone:	(718) 932-9075

PRECISE CORPORATE PRINTING INC (Continued) **1005444290**

Spiller Extention: Not reported
DEC Region: 2
DER Facility ID: 239755
DEC Memo: ""
Remarks: "resp party was told the wrong tank to refill and subsequenly overfilled the tank - cleanup in progress"

All Materials:
Site ID: 296280
Operable Unit ID: 1041911
Operable Unit: 01
Material ID: 342557
Material Code: 0003A
Material Name: #6 fuel oil
Case No.: Not reported
Material FA: Petroleum
Quantity: 30.00
Units: G
Recovered: .00
Resource Affected: Soil
Oxygenate: Not reported

SPILLS:
Name: COMMERCIAL BLDG
Address: 20 JAY STREET
City,State,Zip: BROOKLYN, NY
Spill Number/Closed Date: 0709812 / 2008-11-07
Facility ID: 0709812
Facility Type: ER
DER Facility ID: 239755
Site ID: 390951
DEC Region: 2
Spill Cause: Other
Spill Class: C3
SWIS: 2401
Spill Date: 2007-12-12
Investigator: SFRAHMAN
Referred To: Not reported
Reported to Dept: 2007-12-12
CID: 444
Water Affected: Not reported
Spill Source: Commercial/Industrial
Spill Notifier: Other
Cleanup Ceased: Not reported
Cleanup Meets Std: False
Last Inspection: Not reported
Recommended Penalty: False
UST Trust: Not reported
Remediation Phase: 0
Date Entered In Computer: 2007-12-12
Spill Record Last Update: 2008-11-07
Spiller Name: Not reported
Spiller Company: UNKNOWN OIL COMPANY
Spiller Address: Not reported
Spiller Company: 001
Contact Name: MARK SALAMACK

PRECISE CORPORATE PRINTING INC (Continued) **1005444290**

DEC Memo: "

Not reported
Not reported
Not reported

PRECISE CORPORATE PRINTING INC (Continued) **1005444290**

Not reported
Not reported
Not reported
Not reported
Not reported
Not reported
Not reported
Not reported
Not reported
Not reported
Not reported
Not reported
Not reported
Remarks: "
Not reported
Not reported
Not reported
Not reported

All Materials:
Site ID: 390951
Operable Unit ID: 1148036
Operable Unit: 01
Material ID: 2138516
Material Code: 0002A
Material Name: #4 fuel oil
Case No.: Not reported
Material FA: Petroleum
Quantity: 50.00
Units: G
Recovered: .00
Resource Affected: Soil
Oxygenate: Not reported

Name: 20 JAY ST
Address: 20 JAY STREET
City,State,Zip: BROOKLYN, NY
Spill Number/Closed Date: 9800589 / 2005-09-26
Facility ID: 9800589
Facility Type: ER
DER Facility ID: 239755
Site ID: 93187
DEC Region: 2
Spill Cause: Unknown
Spill Class: C3
SWIS: 2401
Spill Date: 1998-04-14
Investigator: JMKRIMGO
Referred To: Not reported
Reported to Dept: 1998-04-14
CID: 211
Water Affected: Not reported
Spill Source: Unknown
Spill Notifier: Local Agency
Cleanup Ceased: Not reported
Cleanup Meets Std: True
Last Inspection: Not reported

PRECISE CORPORATE PRINTING INC (Continued) **1005444290**

Recommended Penalty:	False
UST Trust:	False
Remediation Phase:	0
Date Entered In Computer:	1998-04-14
Spill Record Last Update:	2006-03-22
Spiller Name:	Not reported
Spiller Company:	Not reported
Spiller Address:	Not reported
Spiller Company:	001
Contact Name:	Not reported
DEC Memo:	"
	Not reported
	Not reported
	Not reported
	Not reported
	Not reported
	Not reported
	Not reported
	Not reported
	Not reported
	Not reported
	Not reported
	Not reported
	Not reported
	Not reported
	Not reported
	Not reported
	Not reported
	Not reported
Remarks:	"
	Not reported
	Not reported
	Not reported
	Not reported

All Materials:

Site ID:	93187
Operable Unit ID:	1061078
Operable Unit:	01
Material ID:	322546
Material Code:	0002A
Material Name:	#4 fuel oil
Case No.:	Not reported
Material FA:	Petroleum
Quantity:	.00
Units:	G
Recovered:	.00
Resource Affected:	Sewer
Oxygenate:	Not reported

NY MANIFEST:

Name:	PRECISE PRINTING
Address:	20 JAY ST - 5TH FLOOR
City,State,Zip:	BROOKLYN, NY 11201
Country:	USA
EPA ID:	NYR000106104
Facility Status:	Not reported

PRECISE CORPORATE PRINTING INC (Continued) **1005444290**

Location Address 1:	20 JAY ST
Code:	BP
Location Address 2:	Not reported
Total Tanks:	Not reported
Location City:	BROOKLYN
Location State:	NY
Location Zip:	11201
Location Zip 4:	Not reported

NY MANIFEST:

EPAID:	NYR000106104
Mailing Name:	PRECISE PRINTING
Mailing Contact:	PETER COLAMARTINO
Mailing Address 1:	20 JAY ST
Mailing Address 2:	Not reported
Mailing City:	BROOKLYN
Mailing State:	NY
Mailing Zip:	11201
Mailing Zip 4:	Not reported
Mailing Country:	USA
Mailing Phone:	7184842002

NY MANIFEST:

Document ID:	Not reported
Manifest Status:	Not reported
seq:	Not reported
Year:	2018
Trans1 State ID:	NYD986974376
Trans2 State ID:	Not reported
Generator Ship Date:	12/09/2009
Trans1 Recv Date:	12/09/2009
Trans2 Recv Date:	Not reported
TSD Site Recv Date:	12/14/2009
Part A Recv Date:	Not reported
Part B Recv Date:	Not reported
Generator EPA ID:	NYR000106104
Trans1 EPA ID:	Not reported
Trans2 EPA ID:	Not reported
TSDF ID 1:	NYD082785429
TSDF ID 2:	Not reported
Manifest Tracking Number:	000492879GBF
Import Indicator:	N
Export Indicator:	N
Discr Quantity Indicator:	N
Discr Type Indicator:	N
Discr Residue Indicator:	N
Discr Partial Reject Indicator:	N
Discr Full Reject Indicator:	N
Manifest Ref Number:	Not reported
Alt Facility RCRA ID:	Not reported
Alt Facility Sign Date:	Not reported
MGMT Method Type Code:	H141
Waste Code:	Not reported
Waste Code:	Not reported
Waste Code:	Not reported
Waste Code:	Not reported
Waste Code:	Not reported

PRECISE CORPORATE PRINTING INC (Continued) **1005444290**

Waste Code:	Not reported
Quantity:	55
Units:	G - Gallons (liquids only)* (8.3 pounds)
Number of Containers:	1
Container Type:	DF - Fiberboard or plastic drums (glass)
Handling Method:	B Incineration, heat recovery, burning.
Specific Gravity:	1
Waste Code:	D001
Waste Code 1_2:	Not reported
Waste Code 1_3:	Not reported
Waste Code 1_4:	Not reported
Waste Code 1_5:	Not reported
Waste Code 1_6:	Not reported

AR413 **370 JAY STREET** **US BROWNFIELDS** **1011850661**
SW **370 JAY STREET** **N/A**
1/4-1/2 **BROOKLYN, NY 11201**
0.472 mi.
2490 ft. **Site 2 of 4 in cluster AR**

Relative: **Higher**

Actual: **48 ft.**

US BROWNFIELDS:

Name:	370 JAY STREET
Address:	370 JAY STREET
Recipient name:	New York, City of
Grant type:	Assessment
Region:	2
Property Number:	Block 140, Lot 111
Parcel size:	0.68
Latitude:	40.6930409
Longitude:	-73.9873752
HCM Label:	Address Matching-House Number
Map Scale:	Not reported
Point of Reference:	Entrance Point of a Facility or Station
Highlights:	Former Use: Offices
Datum:	North American Datum of 1983
Acres Property ID:	151026
IC Data Access:	Not reported
Start Date:	Not reported
Redev Completition Date:	Not reported
Completed Date:	Not reported
Acres Cleaned Up:	Not reported
Cleanup Funding:	Not reported
Cleanup Funding Source:	Not reported
Assessment Funding:	3250
Assessment Funding Source:	EPA
Redevelopment Funding:	Not reported
Redev. Funding Source:	Not reported
Redev. Funding Entity Name:	Not reported
Redevelopment Start Date:	Not reported
Assessment Funding Entity:	US EPA - Brownfields Assessment Cooperative Agreement
Cleanup Funding Entity:	Not reported
Grant Type:	Hazardous
Accomplishment Type:	Phase I Environmental Assessment
Accomplishment Count:	Y
Cooperative Agreement Number:	97257906
Start Date:	3/5/2012
Ownership Entity:	Government

370 JAY STREET (Continued) **1011850661**

Completion Date:	5/25/2012
Current Owner:	City of New York
Did Owner Change:	N
Cleanup Required:	U
Video Available:	N
Photo Available:	Y
Institutional Controls Required:	U
IC Category Proprietary Controls:	Not reported
IC Cat. Info. Devices:	Not reported
IC Cat. Gov. Controls:	Not reported
IC Cat. Enforcement Permit Tools:	Not reported
IC in place date:	Not reported
IC in place:	Not reported
State/tribal program date:	Not reported
State/tribal program ID:	Not reported
State/tribal NFA date:	Not reported
Contaminant Found:	Not reported
Contaminant Cleanup:	Not reported
Media Affected:	Unknown
Media Cleanup:	Not reported
Num. of cleanup and re-dev. jobs:	Not reported
Past use greenspace acreage:	Not reported
Past use residential acreage:	Not reported
Past use commercial acreage:	Not reported
Past use industrial acreage:	Not reported
Future use greenspace acreage:	Not reported
Future use residential acreage:	Not reported
Future use commercial acreage:	Not reported
Future use industrial acreage:	Not reported
Superfund Fed. landowner flag:	Not reported
Future Use: Multistory	Not reported
Past Use: Multistory	Not reported
Property Description:	Offices
Below Poverty Number:	5181
Below Poverty Percent:	15.12
Meidan Income:	21019
Meidan Income Number:	7641
Meidan Income Percent:	22.29
Vacant Housing Number:	2113
Vacant Housing Percent:	11.93
Unemployed Number:	1520
Unemployed Percent:	4.43

---

414 **90 CARLTON AVE** **NY LTANKS** **S102663363**
ESE **90 CARLTON AVE** **N/A**
1/4-1/2 **BROOKLYN, NY**
0.472 mi.
2493 ft.

Relative:
Higher

Actual:
46 ft.

LTANKS:

Name:	90 CARLTON AVE
Address:	90 CARLTON AVE
City,State,Zip:	BROOKLYN, NY
Spill Number/Closed Date:	9704964 / 1997-07-25
Facility ID:	9704964
Site ID:	326385
Spill Date:	1997-07-25
Spill Cause:	Tank Overfill

90 CARLTON AVE (Continued) **S102663363**

Spill Source:	Tank Truck
Spill Class:	C4
Cleanup Ceased:	Not reported
SWIS:	2401
Investigator:	KSTANG
Referred To:	Not reported
Reported to Dept:	1997-07-25
CID:	369
Water Affected:	Not reported
Spill Notifier:	Fire Department
Last Inspection:	Not reported
Recommended Penalty:	False
Meets Standard:	False
UST Involvement:	False
Remediation Phase:	0
Date Entered In Computer:	1997-07-25
Spill Record Last Update:	1997-07-29
Spiller Name:	Not reported
Spiller Company:	CONSOLIDATION OIL CO
Spiller Address:	NONE
Spiller County:	001
Spiller Contact:	NYC FIRE HAZMAT
Spiller Phone:	(718) 595-4646
Spiller Extention:	Not reported
DEC Region:	2
DER Facility ID:	262938
DEC Memo:	"Prior to Sept, 2004 data translation this spill Lead_DEC Field was TANG FD 31 BATTALLION UNIT, 917 769-0431, WAS ON SCENE, SPOKE TO FIRE HAZMAT AT 2:00 PM SAID THAT CONSOLIDATE OIL CO- HAS TAKEN UP CLEAN-UP AND DISPOSAL RESPONSIBILITY."
Remarks:	"CALL FOM DEP-CONSOLIDATED REFUSING TO CLEAN UP A TANK OVERFILL FIRE DEPT ON SCENE PUT DOWN PADS AND ABSORBANT AND BARRELLED EXCESS "

All Materials:

Site ID:	326385
Operable Unit ID:	1048337
Operable Unit:	01
Material ID:	334202
Material Code:	0001A
Material Name:	#2 fuel oil
Case No.:	Not reported
Material FA:	Petroleum
Quantity:	.00
Units:	G
Recovered:	.00
Resource Affected:	Soil
Oxygenate:	Not reported

415
NW
1/4-1/2
0.473 mi.
2496 ft.

CHAMBERS PAPER FIBERS CORP
139 PLYMOUTH STREET
BROOKLYN, NY 11201

NY SWRCY **S116357454**
N/A

Relative:
Lower

Actual:
12 ft.

SWRCY:

Name:	CHAMBERS PAPER FIBERS CORP
Address:	139 PLYMOUTH STREET
City,State,Zip:	BROOKLYN, NY 11201
Region:	2
Facility Address 2:	Not reported
Phone Number:	7186248181
Owner Type:	Private
Owner Name:	D. Benedetto Inc.
Owner Address:	280 Madison Avenue
Owner Address 2:	Not reported
Owner City,St,Zip:	New York, NY 10016
Owner Email:	Not reported
Owner Phone:	2125329191
Contact Name:	David Benedetto
Contact Address:	Not reported
Contact Address 2:	Not reported
Contact City,St,Zip:	Not reported
Contact Email:	davidbenedetto1@netscape.net
Contact Phone:	7186248181
Activity Desc:	RHRF - registration
Activity Number:	[24MB2]
Active:	No
East Coordinate:	585400
North Coordinate:	4506388
Accuracy Code:	4.3 - Utilization of Digital Orthophoto Quads
Regulatory Status:	Registration
Permit #:	24MB2R
Auth. Date:	Not reported
Expiration Date:	Not reported
Waste Types:	Commingled Paper;Paper / Cardboard;Office Paper
Operator Name:	Not reported
Operator Type:	Not reported
Last Date:	Not reported

416
WNW
1/4-1/2
0.485 mi.
2561 ft.

TANK FAILURE
140 CADMAN PLAZA WEST
BROOKLYN, NY

NY LTANKS **S123663787**
N/A

Relative:
Higher

Actual:
52 ft.

LTANKS:

Name:	TANK FAILURE
Address:	140 CADMAN PLAZA WEST
City,State,Zip:	BROOKLYN, NY
Spill Number/Closed Date:	1811734 / 2019-05-17
Facility ID:	1811734
Site ID:	582686
Spill Date:	2019-01-07
Spill Cause:	Tank Test Failure
Spill Source:	Commercial/Industrial
Spill Class:	Not reported
Cleanup Ceased:	Not reported
SWIS:	2401

TANK FAILURE (Continued) **S123663787**

Investigator:	RHLIN
Referred To:	Not reported
Reported to Dept:	2019-02-25
CID:	Not reported
Water Affected:	Not reported
Spill Notifier:	Other
Last Inspection:	Not reported
Recommended Penalty:	False
Meets Standard:	False
UST Involvement:	False
Remediation Phase:	0
Date Entered In Computer:	2019-02-25
Spill Record Last Update:	2019-05-17
Spiller Name:	HENRY DUBRO
Spiller Company:	HENRY DUBRO
Spiller Address:	140 CADMAN PLAZA WEST
Spiller County:	999
Spiller Contact:	PHIL FAZIN
Spiller Phone:	(516) 375-5890
Spiller Extention:	Not reported
DEC Region:	2
DER Facility ID:	535155
DEC Memo:	"2/25/19-Lin-Air leak. Tank was cleaned out and is out of service. Oil company contact info 7183679800 ext 219. 2/26/19-Lin-According to contractor, they cleaned out the tank and put coupon through the bottom of the tank and found concrete. The tank is vaulted and there was no visual indication of a spill or soil impacts. The system tightness test failed and they did not locate the leak. After discussion with DEC falvey, DEC require the all the lines to be tested to confirm there was no leak in the lines. 5/9/19-Lin-Received tank system tightness testing report. The tank failed the test while all the lines passed. The leak is believe to be a seal on top of the tank. Five openings were cut along the centerline in the bottom of each tank. Each opening showed solid clean cement with no signs of oil contamination. Therefore no oil was released into the environment. Tank is to be abandoned. "
Remarks:	"pbs 2-266248 two tank test failures"

All Materials:

Site ID:	582686
Operable Unit ID:	1330365
Operable Unit:	01
Material ID:	2339549
Material Code:	0001A
Material Name:	#2 fuel oil
Case No.:	Not reported
Material FA:	Petroleum
Quantity:	Not reported
Units:	Not reported
Recovered:	Not reported
Resource Affected:	Not reported
Oxygenate:	Not reported

AR417 **PEARL ST/BKLYN/NYCTA** **NY LTANKS** **S100168232**
SW **PEARL STREET** **N/A**
1/4-1/2 **BROOKLYN, NY**
0.486 mi.
2564 ft. **Site 3 of 4 in cluster AR**

Relative:
Higher

Actual:
52 ft.

LTANKS:

Name:	PEARL ST/BKLYN/NYCTA
Address:	PEARL STREET
City,State,Zip:	BROOKLYN, NY
Spill Number/Closed Date:	9011832 / 1998-07-29
Facility ID:	9011832
Site ID:	272474
Spill Date:	1991-02-09
Spill Cause:	Tank Test Failure
Spill Source:	Institutional, Educational, Gov., Other
Spill Class:	B4
Cleanup Ceased:	Not reported
SWIS:	2401
Investigator:	KGHALE
Referred To:	Not reported
Reported to Dept:	1991-02-11
CID:	Not reported
Water Affected:	Not reported
Spill Notifier:	Tank Tester
Last Inspection:	Not reported
Recommended Penalty:	False
Meets Standard:	False
UST Involvement:	False
Remediation Phase:	0
Date Entered In Computer:	1991-02-27
Spill Record Last Update:	2004-12-02
Spiller Name:	Not reported
Spiller Company:	NYCTA
Spiller Address:	25 CHAPEL STREET
Spiller County:	001
Spiller Contact:	Not reported
Spiller Phone:	Not reported
Spiller Extention:	Not reported
DEC Region:	2
DER Facility ID:	255509
DEC Memo:	"Prior to Sept, 2004 data translation this spill Lead_DEC Field was HALE 11/16/94: REASSIGNED FROM SIGONA TO ZHITOMIRSKY ON 11/16/94. SEE ALSO 9011990."
Remarks:	"11.5K TANK FAILED PETRO TITE WITH A LEAK RATE OF .08GPH."

All TTF:

Facility ID:	9011832
Spill Number:	9011832
Spill Tank Test:	1538248
Site ID:	272474
Tank Number:	Not reported
Tank Size:	0
Material:	0001
EPA UST:	Not reported
UST:	Not reported
Cause:	Not reported
Source:	Not reported
Test Method:	00
Test Method 2:	Unknown

PEARL ST/BKLYN/NYCTA (Continued) **S100168232**

Leak Rate: .00
Gross Fail: Not reported
Modified By: Spills
Last Modified Date: Not reported

All Materials:
Site ID: 272474
Operable Unit ID: 951754
Operable Unit: 01
Material ID: 428350
Material Code: 0001A
Material Name: #2 fuel oil
Case No.: Not reported
Material FA: Petroleum
Quantity: -1.00
Units: L
Recovered: .00
Resource Affected: Groundwater
Oxygenate: Not reported

AR418 **PEARL ST/BKLYN-NYCT** **NY LTANKS** **S100168238**
SW **PEARL STREET** **N/A**
1/4-1/2 **BROOKLYN, NY**
0.486 mi.
2564 ft. **Site 4 of 4 in cluster AR**

Relative:
Higher

Actual:
52 ft.

LTANKS:
Name: PEARL ST/BKLYN-NYCT
Address: PEARL STREET
City,State,Zip: BROOKLYN, NY
Spill Number/Closed Date: 9011990 / 1998-07-29
Facility ID: 9011990
Site ID: 316917
Spill Date: 1991-02-16
Spill Cause: Tank Test Failure
Spill Source: Commercial/Industrial
Spill Class: B3
Cleanup Ceased: Not reported
SWIS: 2401
Investigator: KGHALE
Referred To: Not reported
Reported to Dept: 1991-02-16
CID: Not reported
Water Affected: Not reported
Spill Notifier: Tank Tester
Last Inspection: Not reported
Recommended Penalty: False
Meets Standard: False
UST Involvement: False
Remediation Phase: 0
Date Entered In Computer: 1991-02-27
Spill Record Last Update: 2005-03-21
Spiller Name: Not reported
Spiller Company: NYCTA
Spiller Address: PEARL STREET
Spiller County: 001

PEARL ST/BKLYN-NYCT (Continued) **S100168238**

Spiller Contact:	Not reported
Spiller Phone:	Not reported
Spiller Extention:	Not reported
DEC Region:	2
DER Facility ID:	255509
DEC Memo:	"Prior to Sept, 2004 data translation this spill Lead_DEC Field was HALE 11/16/94: REASSIGNED FROM SIGONA TO ZHITOMIRSKY ON 11/16/94. SEE ALSO 9011832 "
Remarks:	"11,275 GAL TANK FAILED PETRO TITE WITH A GROSS LEAK FROM THE TOP OF TANK, WILL EMPTY TANK."

All TTF:

Facility ID:	9011990
Spill Number:	9011990
Spill Tank Test:	1538258
Site ID:	316917
Tank Number:	Not reported
Tank Size:	0
Material:	0002
EPA UST:	Not reported
UST:	Not reported
Cause:	Not reported
Source:	Not reported
Test Method:	00
Test Method 2:	Unknown
Leak Rate:	.00
Gross Fail:	Not reported
Modified By:	Spills
Last Modified Date:	Not reported

All Materials:

Site ID:	316917
Operable Unit ID:	949001
Operable Unit:	01
Material ID:	557328
Material Code:	0002A
Material Name:	#4 fuel oil
Case No.:	Not reported
Material FA:	Petroleum
Quantity:	-1.00
Units:	L
Recovered:	.00
Resource Affected:	Groundwater
Oxygenate:	Not reported

AS419 **FARRAGUT SUBSTATION** **NY LTANKS** **S106123954**
NNW **29 JOHN ST** **N/A**
1/4-1/2 **BROOKLYN, NY**
0.491 mi.
2594 ft. **Site 4 of 5 in cluster AS**

Relative:
Lower

Actual:
7 ft.

LTANKS:

Name:	FARRAGUT SUBSTATION
Address:	29 JOHN ST
City,State,Zip:	BROOKLYN, NY
Spill Number/Closed Date:	0311516 / 2004-03-10
Facility ID:	0311516

FARRAGUT SUBSTATION (Continued) **S106123954**

Site ID:	184650
Spill Date:	2004-01-12
Spill Cause:	Tank Failure
Spill Source:	Unknown
Spill Class:	C3
Cleanup Ceased:	Not reported
SWIS:	2401
Investigator:	JHOCONNE
Referred To:	Not reported
Reported to Dept:	2004-01-12
CID:	405
Water Affected:	Not reported
Spill Notifier:	Other
Last Inspection:	Not reported
Recommended Penalty:	False
Meets Standard:	False
UST Involvement:	False
Remediation Phase:	0
Date Entered In Computer:	2004-01-12
Spill Record Last Update:	2004-03-11
Spiller Name:	Not reported
Spiller Company:	Not reported
Spiller Address:	Not reported
Spiller County:	001
Spiller Contact:	ERT
Spiller Phone:	(212) 580-8383
Spiller Extention:	Not reported
DEC Region:	2
DER Facility ID:	154528
DEC Memo:	"Prior to Sept, 2004 data translation this spill Lead_DEC Field was O'CONNELL e2mis no. 151707: R. COLE SUB STA OPERATIONS DOING INSPECTIONS REPORTS FINDING APPROX 2 QUART OF LUB OIL SPILLED FROM A DEFECTIVE BREAKER [4-EAST] ON AIR COMPRESSOR ONTO BLUESTONE UNDER BREAKER. LEAK CONTAINED WITH ABSORBANT PADS, BLUESTONE BEING REMOVED & REPLACED, REPAIRS TO BE MADE ONCE CLEANUP COMPLETED. UPDATE @ 1645 HRS 1/12 R.COLE REPORTS CLEANUP COMPLETED, REPAIRS IN PROGRESS. 1/20/04 MAXIMO #239562 was generated to track the repair which was completed."
Remarks:	"Clean up has started"

All Materials:

Site ID:	184650
Operable Unit ID:	879119
Operable Unit:	01
Material ID:	500317
Material Code:	0013
Material Name:	lube oil
Case No.:	Not reported
Material FA:	Petroleum
Quantity:	2.00
Units:	G
Recovered:	.00
Resource Affected:	Soil
Oxygenate:	Not reported

AT420 **SACRED HEART CHURCH** **NY LTANKS** **S105135425**
ESE **41 ADELPHI ST** **N/A**
1/4-1/2 **BROOKLYN, NY**
0.491 mi.
2594 ft. **Site 1 of 2 in cluster AT**

Relative: **Higher**

Actual: **30 ft.**

LTANKS:

Name:	SACRED HEART CHURCH
Address:	41 ADELPHI ST
City,State,Zip:	BROOKLYN, NY
Spill Number/Closed Date:	0105856 / 2002-02-07
Facility ID:	0105856
Site ID:	97945
Spill Date:	2001-08-31
Spill Cause:	Tank Test Failure
Spill Source:	Institutional, Educational, Gov., Other
Spill Class:	C4
Cleanup Ceased:	Not reported
SWIS:	2401
Investigator:	SMSANGES
Referred To:	Not reported
Reported to Dept:	2001-08-31
CID:	390
Water Affected:	Not reported
Spill Notifier:	Tank Tester
Last Inspection:	Not reported
Recommended Penalty:	False
Meets Standard:	False
UST Involvement:	False
Remediation Phase:	0
Date Entered In Computer:	2001-08-31
Spill Record Last Update:	2002-02-07
Spiller Name:	FATHER PEDRO
Spiller Company:	SACRED HEART CHURCH
Spiller Address:	41 ADELPHI ST
Spiller County:	001
Spiller Contact:	FATHER PEDRO
Spiller Phone:	(718) 625-5115
Spiller Extention:	Not reported
DEC Region:	2
DER Facility ID:	87190
DEC Memo:	"Prior to Sept, 2004 data translation this spill Lead_DEC Field was SANGESLAND 12/26/2001 - Tank test failure. DEC required the owner to file a new PBS form (signed by the owner) stating that the tank would be removed. Kevin O'Connor from Action Remediation (516-781-3000 ext 2421) stated that the tank would be pulled on Thursday Dec 27th, while the school is closed for Christmas vacation. Sangesland requested Action Remediation to take endpoint samples from the excavation and to take several color photos of the tank and excavation area. A proper Tank Closure report must be submitted to the DEC. 1/11/2002 - Sangesland received a Draft version of the report. Apparently only a single composite sidewall sample was taken along with a bottom endpoint sample. Sangesland called Kevin O'Connor to discuss the format and content of the Tank Closure report and requested several additional items. This Tank Closure report should include: 1) Discussion of what the tank problem was, what was done to solve/clean it, how the close out went. 2) Discuss the end point sampling - What was found, did it exceed limits (compare results to TAGM). 3) If anything exceeds limits, state how it will be

SACRED HEART CHURCH (Continued) **S105135425**

remediated, or justify why this level of contamination is acceptible to be left on site. 4) Photos of the excavation. 2/1/02 - Sangesland received another package of information from Kevin O'Connor at Action Remediation. This package included the same information submitted earlier, plus photos. MISSING FROM THIS REPORT WAS: 1) THE SPILL NUMBER 2) THE NARRATIVE OF WHAT HAS BEEN DONE ON THE SITE AND WHY 3) THE CONSULTANTS REVIEW AND INTERPRETATION OF THE LAB RESULTS 2/7/2002 Protest sent a letter dated 1/30/2002 (Mailed 2/4/2002) Which included the information listed above (1/2/02 notes). Minor contamination continues to exist, but structural problems limit the ability to excavate any further. (Use of biologicals was not suggested by Protest). Spill Status - No Further Action "

Remarks: "TANK FAILED TEST - NO PRODUCT SPILLAGE"

All TTF:

Facility ID:	0105856
Spill Number:	0105856
Spill Tank Test:	1526574
Site ID:	97945
Tank Number:	1
Tank Size:	3000
Material:	0001
EPA UST:	Not reported
UST:	Not reported
Cause:	Not reported
Source:	Not reported
Test Method:	03
Test Method 2:	Horner EZ Check I or II
Leak Rate:	.00
Gross Fail:	Not reported
Modified By:	Spills
Last Modified Date:	Not reported

All Materials:

Site ID:	97945
Operable Unit ID:	842881
Operable Unit:	01
Material ID:	530745
Material Code:	0001A
Material Name:	#2 fuel oil
Case No.:	Not reported
Material FA:	Petroleum
Quantity:	.00
Units:	G
Recovered:	.00
Resource Affected:	Soil
Oxygenate:	Not reported

AT421 **41 ADELPHI ST./BKLYN/ SAC** **NY LTANKS** **S100144813**
ESE **41 ADELPHI ST.** **N/A**
1/4-1/2 **NEW YORK CITY, NY**
0.494 mi.
2607 ft. **Site 2 of 2 in cluster AT**

Relative:
Higher

Actual:
30 ft.

LTANKS:

Name:	41 ADELPHI ST./BKLYN/ SAC
Address:	41 ADELPHI ST.
City,State,Zip:	NEW YORK CITY, NY
Spill Number/Closed Date:	8705928 / 1990-02-01
Facility ID:	8705928
Site ID:	224001
Spill Date:	1987-10-14
Spill Cause:	Tank Test Failure
Spill Source:	Institutional, Educational, Gov., Other
Spill Class:	C4
Cleanup Ceased:	Not reported
SWIS:	2401
Investigator:	BATTISTA
Referred To:	Not reported
Reported to Dept:	1987-10-14
CID:	Not reported
Water Affected:	Not reported
Spill Notifier:	Tank Tester
Last Inspection:	Not reported
Recommended Penalty:	False
Meets Standard:	False
UST Involvement:	False
Remediation Phase:	0
Date Entered In Computer:	1987-10-15
Spill Record Last Update:	2002-02-07
Spiller Name:	Not reported
Spiller Company:	SACRED HEART CHURCH
Spiller Address:	41 ADELPHI ST.
Spiller County:	001
Spiller Contact:	Not reported
Spiller Phone:	Not reported
Spiller Extention:	Not reported
DEC Region:	2
DER Facility ID:	185149
DEC Memo:	""
Remarks:	"3K SYSTEM FAILED HORNER-EZY TEST AT UNREADABLE RATE, WILL EXCAVATE, ISOLATE, AND RETEST. CONTACT: MSGR. MURPHY (718) 625-5115."

All TTF:

Facility ID:	8705928
Spill Number:	8705928
Spill Tank Test:	1531915
Site ID:	224001
Tank Number:	Not reported
Tank Size:	0
Material:	0002
EPA UST:	Not reported
UST:	Not reported
Cause:	Not reported
Source:	Not reported
Test Method:	00
Test Method 2:	Unknown
Leak Rate:	.00

41 ADELPHI ST./BKLYN/ SAC (Continued) **S100144813**

Gross Fail: Not reported
Modified By: Spills
Last Modified Date: Not reported

All Materials:
Site ID: 224001
Operable Unit ID: 909750
Operable Unit: 01
Material ID: 464952
Material Code: 0002A
Material Name: #4 fuel oil
Case No.: Not reported
Material FA: Petroleum
Quantity: -1.00
Units: L
Recovered: .00
Resource Affected: Groundwater
Oxygenate: Not reported

AS422 **BROOKLYN GAS LIGHT CO WORKS** **SEMS-ARCHIVE** **1003863856**
NNW **MARSHALL LITTLE JOHN ST & E RI** **NYD980532063**
1/4-1/2 **BROOKLYN, NY 11201**
0.497 mi.
2624 ft. **Site 5 of 5 in cluster AS**

Relative:
Lower

Actual:
4 ft.

SEMS Archive:
Site ID: 0201982
EPA ID: NYD980532063
Name: BROOKLYN GAS LIGHT CO WORKS
Address: MARSHALL LITTLE JOHN ST & E RI
Address 2: Not reported
City,State,Zip: BROOKLYN, NY 11201
Cong District: 14
FIPS Code: 36047
FF: N
NPL: Not on the NPL
Non NPL Status: NFRAP-Site does not qualify for the NPL based on existing information

SEMS Archive Detail:
Region: 02
Site ID: 0201982
EPA ID: NYD980532063
Site Name: BROOKLYN GAS LIGHT CO WORKS
NPL: N
FF: N
OU: 00
Action Code: VS
Action Name: ARCH SITE
SEQ: 1
Start Date: Not reported
Finish Date: 1987-09-02 04:00:00
Qual: Not reported
Current Action Lead: EPA Perf In-Hse

Region: 02
Site ID: 0201982
EPA ID: NYD980532063

BROOKLYN GAS LIGHT CO WORKS (Continued) **1003863856**

Site Name:	BROOKLYN GAS LIGHT CO WORKS
NPL:	N
FF:	N
OU:	00
Action Code:	PA
Action Name:	PA
SEQ:	1
Start Date:	Not reported
Finish Date:	1987-09-02 04:00:00
Qual:	N
Current Action Lead:	EPA Perf
Region:	02
Site ID:	0201982
EPA ID:	NYD980532063
Site Name:	BROOKLYN GAS LIGHT CO WORKS
NPL:	N
FF:	N
OU:	00
Action Code:	DS
Action Name:	DISCVRY
SEQ:	1
Start Date:	1981-06-01 04:00:00
Finish Date:	1981-06-01 04:00:00
Qual:	Not reported
Current Action Lead:	EPA Perf

423
East
1/2-1
0.552 mi.
2912 ft.

NAVY BARRACKS BKLYN **FUDS** **1024899202**
N/A

NO CITY, NY

Relative:
Higher

Actual:
24 ft.

FUDS:

EPA Region:	02
Installation ID:	NY29799F785200
Congressional District Number:	7
Name:	NAVY BARRACKS BKLYN
FUDS Number:	C02NY0174
City:	NO CITY
State:	NY
County:	KINGS
Object ID:	8057
USACE Division:	NAD
USACE District:	New England District (NAE)
Status:	Properties with all projects at site closeout
Current Owner:	FED: FEDERAL GSA; NYC DEPARTMENT OF CORRECTION ; LOCAL: CITY GSA; NYC DEPARTMENT OF CORRECTION
EMS Map Link:	https://fudsportal.usace.army.mil/ems/inventory/map?id=56453
Eligibility:	Eligible
Has Projects:	Yes
NPL Status:	Not reported
Project Required:	Yes
Feature Description:	As per Declaration of Taking dated 29 January 1941, the Department of the Navy obtained 2.638 acres fee. On 15 April 1975, the Department of the Navy conveyed 2.638 acres fee to GSA. As per quitclaim deed dated 4 June 1979, GSA conveyed 0.294 acre fee to the Department of Health

NAVY BARRACKS BKLYN (Continued) **1024899202**

and Hospitals Corporation (HHC) of the City of New York. Said deed did not contain any recapture or restoration clauses but did contain a restrictive clause (to be used public health purposes for a period of thirty years -from the date of conveyance). As per quitclaim deed dated 22 February 1985, GSA conveyed 2.344 acres fee to the City of New York. Said deed did not contain any recapture, restoration or restrictive clauses. On 8 September 1986, the 0.294 acre fee reverted back to GSA because of a breach of contract by HHC. GSA is still the owner of record of the 0.2 94 acre fee.

Latitude: 40.696999
Longitude: -73.9711

FUDS Detail as of Jan 2015:
Fiscal Year: 2013
Federal Facility ID: NY9799F7852
RAB: Not reported
NPL Status: Not Listed
Description: The Navy Barracks are located in the County of Kings, Borough of Brooklyn, City of New York, State of New York. The site is bounded on the North by Flushing Avenue, on the South by Park Avenue, on the East by Vanderbilt Avenue and on the West by Clermont Avenue. The site was improved by a six story concrete building utilized as a military prison and three story brick building used as barrack and for administrative purposes. The NYC Department of Corrections is used as the Brooklyn Correctional Facility. The former military prison building and associated utilities are beneficially used by the present owner the New York City Department of Corrections. The former Navy barrack and administrative building is abandoned and owned by GSA. There are number of underground storage tanks, which were never used by the present owner.
History: As per Declaration of Taking dated 29 January 1941, the Department of the Navy obtained 2.638 acres fee. On 15 April 1975, the Department of the Navy conveyed 2.638 acres fee to GSA. As per quitclaim deed dated 4 June 1979, GSA conveyed 0.294 acre fee to the Department of Health and Hospitals Corporation (HHC) of the City of New York. Said deed did not contain any recapture or restoration clauses but did contain a restrictive clause (to be used public health purposes for a period of thirty years -from the date of conveyance). As per quitclaim deed dated 22 February 1985, GSA conveyed 2.344 acres fee to the City of New York. Said deed did not contain any recapture, restoration or restrictive clauses. On 8 September 1986, the 0.294 acre fee reverted back to GSA because of a breach of contract by HHC. GSA is still the owner of record of the 0.2 94 acre fee.
CTC: 22.399999999999999
Current Program: Not reported
Future Program: Not reported
Institutional ID: 56453

424
East
1/2-1
0.802 mi.
4232 ft.

NAVAL STATION-BROOKLYN, TRANSFORMER AREA
FLUSHING AVENUE
BROOKLYN, NY 11205

NY SHWS **S105586295**
NY INST CONTROL **N/A**

Relative:
Lower

Actual:
16 ft.

SHWS:

Name:	NAVAL STATION-BROOKLYN, TRANSFORMER AREA
Address:	FLUSHING AVENUE
City,State,Zip:	BROOKLYN, NY 11205
Program:	HW
Site Code:	55915
Classification:	C
Region:	2
Acres:	0.500
HW Code:	224018A
Record Add:	11/18/1999
Record Upd:	11/13/2012
Updated By:	BXANDERS

Site Description: Location: Naval Station - Brooklyn is located in a flat industrial area within the New York Naval Shipyard in the Williamsburg section of Brooklyn, north of Flushing Avenue, between Clinton Avenue and Williamsburg Place. Site Features: The East River is 1500 feet west of the site. There are two working electrical substations at the site which have three transformers employing dielectric fluid which formerly contained PCBs. Each of the substations is contained within an area surrounded by concrete walls. They are located in the northern portion of the property, adjacent to the property line. Current Zoning/Use(s): Industrial Historic Use(s): A 1987 Phase I investigation showed that the PCB content of the dielectric fluid in the transformers ranged from 250 to 590 parts per million (ppm). Transformer spills stained slabs and soil located beneath the transformers, with soil contamination ranging from 0.5 to 870 ppm. The PCB containing transformers were subsequently retro-filled. Remedial work began in the summer of 1994 and concluded in 1995 and included power-washing the transformers and stained slabs and removing hazardous levels of PCB contaminated soils. The areas were then backfilled with crushed stone and secured. Three monitoring wells were installed to determine whether PCBs had contaminated the groundwater beneath the site at Building 7. Three rounds of groundwater samples collected in September 1996, December 1996, and March 1997, showed no detectable concentrations of PCBs. It was determined that further monitoring at this site was not warranted. In July 2012 NYSDEC placed an Environmental Notice on the Transformer Area which requires written approval from NYSDEC prior to any disturbance or excavation of the soil, proper management and/or disposal of any contaminated materials exposed or removed, and prior approval by NYSDEC for any change in use. The Transformer Area has been delisted from the Registry of Inactive Hazardous Waste Disposal Sites in New York State.

Env Problem: Nature and Extent of Contamination: Remediation at the site is complete, to extent that the Navy was able to work around the active transformers. The primary contaminants of concern at the site, PCB's, were addressed by the removal action completed in 1995. Due to the location in a walled transformer yard beneath the crushed stone site cover, and the limited amounts remaining in the soil, residual PCB contamination in the soils will not impact the East River. Three rounds of groundwater samples were non-detect for PCBs. Special Resources Impacted/ Threatened: None

NAVAL STATION-BROOKLYN, TRANSFORMER AREA (Continued) **S105586295**

Health Problem:	Since some contaminated soils remain at the site below concrete or clean backfill, people will not come in contact with contaminated soils unless they dig below the surface materials. In addition, the site is fenced, which restricts public access.
Dump:	False
Structure:	True
Lagoon:	False
Landfill:	False
Pond:	False
Disp Start:	unknown
Disp Term:	1994
Lat/Long:	40:41:57:0 / 73:57:59:0
Dell:	False
Record Add:	1999-11-18 12:00:00
Record Upd:	2004-12-23 09:05:00
Updated By:	JMOCONNE
Own Op:	1
Sub Type:	05
Owner Name:	Francis A. Decoteau
Owner Company:	The City of New York
Owner Address:	City Hall
Owner Addr2:	Not reported
Owner City,St,Zip:	New York, NY 10007
Owner Country:	United States of America
Own Op:	3
Sub Type:	D
Owner Name:	Nina Johnson
Owner Company:	Department of the Navy
Owner Address:	Naval Facilities Engineering Command
Owner Addr2:	9742 Maryland Ave.
Owner City,St,Zip:	Norfolk, VA 23511-3095
Owner Country:	United States of America
HW Code:	224018A
Waste Type:	PCB-AROCLOR 1260
Waste Quantity:	UNKNOWN
Waste Code:	Not reported
Crossref ID:	Not reported
Cross Ref Type Code:	Not reported
Cross Ref Type:	Not reported
Record Added Date:	Not reported
Record Updated:	Not reported
Updated By:	Not reported

INST CONTROL:

Name:	NAVAL STATION-BROOKLYN, TRANSFORMER AREA
Address:	FLUSHING AVENUE
City,State,Zip:	BROOKLYN, NY 11205
Site Code:	55915
Control Name:	Landuse Restriction
HW Code:	224018A
Control Code:	25
Control Type:	INST
Dt record added:	06/22/2011
Dt rec updated:	10/17/2011
Updated By:	JBSWARTO
Site Code:	55915
Site Description:	Location: Naval Station - Brooklyn is located in a flat industrial

NAVAL STATION-BROOKLYN, TRANSFORMER AREA (Continued) **S105586295**

area within the New York Naval Shipyard in the Williamsburg section of Brooklyn, north of Flushing Avenue, between Clinton Avenue and Williamsburg Place. Site Features: The East River is 1500 feet west of the site. There are two working electrical substations at the site which have three transformers employing dielectric fluid which formerly contained PCBs. Each of the substations is contained within an area surrounded by concrete walls. They are located in the northern portion of the property, adjacent to the property line. Current Zoning/Use(s): Industrial Historic Use(s): A 1987 Phase I investigation showed that the PCB content of the dielectric fluid in the transformers ranged from 250 to 590 parts per million (ppm). Transformer spills stained slabs and soil located beneath the transformers, with soil contamination ranging from 0.5 to 870 ppm. The PCB containing transformers were subsequently retro-filled. Remedial work began in the summer of 1994 and concluded in 1995 and included power-washing the transformers and stained slabs and removing hazardous levels of PCB contaminated soils. The areas were then backfilled with crushed stone and secured. Three monitoring wells were installed to determine whether PCBs had contaminated the groundwater beneath the site at Building 7. Three rounds of groundwater samples collected in September 1996, December 1996, and March 1997, showed no detectable concentrations of PCBs. It was determined that further monitoring at this site was not warranted. In July 2012 NYSDEC placed an Environmental Notice on the Transformer Area which requires written approval from NYSDEC prior to any disturbance or excavation of the soil, proper management and/or disposal of any contaminated materials exposed or removed, and prior approval by NYSDEC for any change in use. The Transformer Area has been delisted from the Registry of Inactive Hazardous Waste Disposal Sites in New York State.

Env Problem: Nature and Extent of Contamination: Remediation at the site is complete, to extent that the Navy was able to work around the active transformers. The primary contaminants of concern at the site, PCB's, were addressed by the removal action completed in 1995. Due to the location in a walled transformer yard beneath the crushed stone site cover, and the limited amounts remaining in the soil, residual PCB contamination in the soils will not impact the East River. Three rounds of groundwater samples were non-detect for PCBs. Special Resources Impacted/ Threatened: None

Health Problem: Since some contaminated soils remain at the site below concrete or clean backfill, people will not come in contact with contaminated soils unless they dig below the surface materials. In addition, the site is fenced, which restricts public access.

Dump: False
Structure: True
Lagoon: False
Landfill: False
Pond: False
Disp Start: unknown
Disp Term: 1994
Lat/Long: 40:41:57:0 / 73:57:59:0
Dell: False
Record Add: 1999-11-18 12:00:00
Record Upd: 2004-12-23 09:05:00
Updated By: JMOCONNE
Own Op: 1
Sub Type: 05

NAVAL STATION-BROOKLYN, TRANSFORMER AREA (Continued) **S105586295**

Owner Name: Francis A. Decoteau
Owner Company: The City of New York
Owner Address: City Hall
Owner Addr2: Not reported
Owner City,St,Zip: New York, NY 10007
Owner Country: United States of America
Own Op: 3
Sub Type: D
Owner Name: Nina Johnson
Owner Company: Department of the Navy
Owner Address: Naval Facilities Engineering Command
Owner Addr2: 9742 Maryland Ave.
Owner City,St,Zip: Norfolk, VA 23511-3095
Owner Country: United States of America
HW Code: 224018A
Waste Type: PCB-AROCLOR 1260
Waste Quantity: UNKNOWN
Waste Code: Not reported
Crossref ID: Not reported
Cross Ref Type Code: Not reported
Cross Ref Type: Not reported
Record Added Date: Not reported
Record Updated: Not reported
Updated By: Not reported

Name: NAVAL STATION-BROOKLYN, TRANSFORMER AREA
Address: FLUSHING AVENUE
City,State,Zip: BROOKLYN, NY 11205
Site Code: 55915
Control Name: Environmental Notice
HW Code: 224018A
Control Code: N
Control Type: INST
Dt record added: 06/22/2011
Dt rec updated: 10/17/2011
Updated By: JBSWARTO
Site Code: 55915
Site Description: Location: Naval Station - Brooklyn is located in a flat industrial area within the New York Naval Shipyard in the Williamsburg section of Brooklyn, north of Flushing Avenue, between Clinton Avenue and Williamsburg Place. Site Features: The East River is 1500 feet west of the site. There are two working electrical substations at the site which have three transformers employing dielectric fluid which formerly contained PCBs. Each of the substations is contained within an area surrounded by concrete walls. They are located in the northern portion of the property, adjacent to the property line. Current Zoning/Use(s): Industrial Historic Use(s): A 1987 Phase I investigation showed that the PCB content of the dielectric fluid in the transformers ranged from 250 to 590 parts per million (ppm). Transformer spills stained slabs and soil located beneath the transformers, with soil contamination ranging from 0.5 to 870 ppm. The PCB containing transformers were subsequently retro-filled. Remedial work began in the summer of 1994 and concluded in 1995 and included power-washing the transformers and stained slabs and removing hazardous levels of PCB contaminated soils. The areas were then backfilled with crushed stone and secured. Three monitoring wells were installed to determine whether PCBs had contaminated the

NAVAL STATION-BROOKLYN, TRANSFORMER AREA (Continued) **S105586295**

groundwater beneath the site at Building 7. Three rounds of groundwater samples collected in September 1996, December 1996, and March 1997, showed no detectable concentrations of PCBs. It was determined that further monitoring at this site was not warranted. In July 2012 NYSDEC placed an Environmental Notice on the Transformer Area which requires written approval from NYSDEC prior to any disturbance or excavation of the soil, proper management and/or disposal of any contaminated materials exposed or removed, and prior approval by NYSDEC for any change in use. The Transformer Area has been delisted from the Registry of Inactive Hazardous Waste Disposal Sites in New York State.

Env Problem: Nature and Extent of Contamination: Remediation at the site is complete, to extent that the Navy was able to work around the active transformers. The primary contaminants of concern at the site, PCB's, were addressed by the removal action completed in 1995. Due to the location in a walled transformer yard beneath the crushed stone site cover, and the limited amounts remaining in the soil, residual PCB contamination in the soils will not impact the East River. Three rounds of groundwater samples were non-detect for PCBs. Special Resources Impacted/ Threatened: None

Health Problem: Since some contaminated soils remain at the site below concrete or clean backfill, people will not come in contact with contaminated soils unless they dig below the surface materials. In addition, the site is fenced, which restricts public access.

Dump: False
Structure: True
Lagoon: False
Landfill: False
Pond: False
Disp Start: unknown
Disp Term: 1994
Lat/Long: 40:41:57:0 / 73:57:59:0
Dell: False
Record Add: 1999-11-18 12:00:00
Record Upd: 2004-12-23 09:05:00
Updated By: JMOCONNE
Own Op: 1
Sub Type: 05
Owner Name: Francis A. Decoteau
Owner Company: The City of New York
Owner Address: City Hall
Owner Addr2: Not reported
Owner City,St,Zip: New York, NY 10007
Owner Country: United States of America
Own Op: 3
Sub Type: D
Owner Name: Nina Johnson
Owner Company: Department of the Navy
Owner Address: Naval Facilities Engineering Command
Owner Addr2: 9742 Maryland Ave.
Owner City,St,Zip: Norfolk, VA 23511-3095
Owner Country: United States of America
HW Code: 224018A
Waste Type: PCB-AROCLOR 1260
Waste Quantity: UNKNOWN
Waste Code: Not reported
Crossref ID: Not reported

NAVAL STATION-BROOKLYN, TRANSFORMER AREA (Continued) **S105586295**

Cross Ref Type Code: Not reported
Cross Ref Type: Not reported
Record Added Date: Not reported
Record Updated: Not reported
Updated By: Not reported

Name: NAVAL STATION-BROOKLYN, TRANSFORMER AREA
Address: FLUSHING AVENUE
City,State,Zip: BROOKLYN, NY 11205
Site Code: 55915
Control Name: Soil Management Plan
HW Code: 224018A
Control Code: 14
Control Type: INST
Dt record added: 06/22/2011
Dt rec updated: 10/17/2011
Updated By: JBSWARTO
Site Code: 55915
Site Description: Location: Naval Station - Brooklyn is located in a flat industrial area within the New York Naval Shipyard in the Williamsburg section of Brooklyn, north of Flushing Avenue, between Clinton Avenue and Williamsburg Place. Site Features: The East River is 1500 feet west of the site. There are two working electrical substations at the site which have three transformers employing dielectric fluid which formerly contained PCBs. Each of the substations is contained within an area surrounded by concrete walls. They are located in the northern portion of the property, adjacent to the property line. Current Zoning/Use(s): Industrial Historic Use(s): A 1987 Phase I investigation showed that the PCB content of the dielectric fluid in the transformers ranged from 250 to 590 parts per million (ppm). Transformer spills stained slabs and soil located beneath the transformers, with soil contamination ranging from 0.5 to 870 ppm. The PCB containing transformers were subsequently retro-filled. Remedial work began in the summer of 1994 and concluded in 1995 and included power-washing the transformers and stained slabs and removing hazardous levels of PCB contaminated soils. The areas were then backfilled with crushed stone and secured. Three monitoring wells were installed to determine whether PCBs had contaminated the groundwater beneath the site at Building 7. Three rounds of groundwater samples collected in September 1996, December 1996, and March 1997, showed no detectable concentrations of PCBs. It was determined that further monitoring at this site was not warranted. In July 2012 NYSDEC placed an Environmental Notice on the Transformer Area which requires written approval from NYSDEC prior to any disturbance or excavation of the soil, proper management and/or disposal of any contaminated materials exposed or removed, and prior approval by NYSDEC for any change in use. The Transformer Area has been delisted from the Registry of Inactive Hazardous Waste Disposal Sites in New York State.
Env Problem: Nature and Extent of Contamination: Remediation at the site is complete, to extent that the Navy was able to work around the active transformers. The primary contaminants of concern at the site, PCB's, were addressed by the removal action completed in 1995. Due to the location in a walled transformer yard beneath the crushed stone site cover, and the limited amounts remaining in the soil, residual PCB contamination in the soils will not impact the East River. Three rounds of groundwater samples were non-detect for PCBs. Special

NAVAL STATION-BROOKLYN, TRANSFORMER AREA (Continued) **S105586295**

	Resources Impacted/ Threatened: None
Health Problem:	Since some contaminated soils remain at the site below concrete or clean backfill, people will not come in contact with contaminated soils unless they dig below the surface materials. In addition, the site is fenced, which restricts public access.
Dump:	False
Structure:	True
Lagoon:	False
Landfill:	False
Pond:	False
Disp Start:	unknown
Disp Term:	1994
Lat/Long:	40:41:57:0 / 73:57:59:0
Dell:	False
Record Add:	1999-11-18 12:00:00
Record Upd:	2004-12-23 09:05:00
Updated By:	JMOCONNE
Own Op:	1
Sub Type:	05
Owner Name:	Francis A. Decoteau
Owner Company:	The City of New York
Owner Address:	City Hall
Owner Addr2:	Not reported
Owner City,St,Zip:	New York, NY 10007
Owner Country:	United States of America
Own Op:	3
Sub Type:	D
Owner Name:	Nina Johnson
Owner Company:	Department of the Navy
Owner Address:	Naval Facilities Engineering Command
Owner Addr2:	9742 Maryland Ave.
Owner City,St,Zip:	Norfolk, VA 23511-3095
Owner Country:	United States of America
HW Code:	224018A
Waste Type:	PCB-AROCLOR 1260
Waste Quantity:	UNKNOWN
Waste Code:	Not reported
Crossref ID:	Not reported
Cross Ref Type Code:	Not reported
Cross Ref Type:	Not reported
Record Added Date:	Not reported
Record Updated:	Not reported
Updated By:	Not reported

425
NE
1/2-1
0.853 mi.
4502 ft.

BU-NASSAU BRANCH
KENT AVE AND CROSS, DIVISION
BROOKLYN, NY 11211

EDR MGP **1008407884**
N/A

Relative:
Lower

Actual:
12 ft.

Manufactured Gas Plants:
No additional information available

AU426 **KENT AVENUE STATION SITE** **NY SHWS** **S102663001**
NE **500 KENT AVENUE** **NY VCP** **N/A**
1/2-1 **BROOKLYN, NY 11211** **NY Spills**
0.885 mi.
4672 ft. **Site 1 of 2 in cluster AU**

Relative:
Lower

Actual:
14 ft.

SHWS:

Name:	KENT AVENUE GENERATING STATION
Address:	500 KENT AVENUE
City,State,Zip:	BROOKLYN, NY 11211
Program:	HW
Site Code:	421905
Classification:	N
Region:	2
Acres:	2.640
HW Code:	224137
Record Add:	11/17/2009
Record Upd:	10/01/2020
Updated By:	DJEATON
Site Description:	The Kent Avenue Generating Station Site is located in Brooklyn, NY. It is along the waterfront (Wallabout Channel, trib to East River) on the west side of Kent Avenue, south of the intersection with Division Avenue. The site is the location of the former Kent Avenue Generating Station, which has since been demolished. Excepting activities related to building demolition and property rehabilitation, with respect to current use the site is considered inactive. The uses of the surrounding parcels are varied: across Kent Avenue is a NYC Park (Roberto Clemente Ballfield); immediately to the south is the Brooklyn Navy Yard 13 Acre Parcel Site (NYSDEC Site No. 224019A); immediately to the north across Division Avenue are commercial uses; properties to the northeast and to the southeast appear to have residential uses. Prior uses that appear to have led to site contamination include discharges during the period of operation of the power plant and on-site re-use of prior demolished structures as fill material. A number of environmental investigations of the property have occurred including a Phase II (2000) and other investigations focused on particular issues or areas of the site from 2006 to present. Reclassified to N. See V00732 - Kent Avenue Station Site. Work to be done under VCA Amendment.
Env Problem:	This site has been successfully remediated. The information on the remedy is included under site V00732. The following description was true during the early stages of work at this site. The primary contaminants of concern at the site known at the time include PCBs, asbestos, various metals, petroleum constituents and PAHs. Investigations indicate SCG exceedances of PCB and petroeum compounds in sediments/ sludge contained in a large concrete structure (known as the ash pit); asbestos, metals and PAHs in subsurface soils/fill; and an area of groundwater petroleum contamination in the southwest corner of the property. The significance of the contamination needs to be determined.
Health Problem:	Not reported
Dump:	Not reported
Structure:	Not reported
Lagoon:	Not reported
Landfill:	Not reported
Pond:	Not reported
Disp Start:	Not reported
Disp Term:	Not reported
Lat/Long:	Not reported

KENT AVENUE STATION SITE (Continued) **S102663001**

Dell:	Not reported
Record Add:	Not reported
Record Upd:	Not reported
Updated By:	Not reported
Own Op:	1
Sub Type:	01
Owner Name:	Not reported
Owner Company:	CONSOLIDATED EDISON COMPANY OF NEW YORK
Owner Address:	4 IRVING PLACE
Owner Addr2:	Not reported
Owner City,St,Zip:	NEW YORK, NY 10003
Owner Country:	United States of America
HW Code:	Not reported
Waste Type:	Not reported
Waste Quantity:	Not reported
Waste Code:	Not reported
Crossref ID:	Not reported
Cross Ref Type Code:	Not reported
Cross Ref Type:	Not reported
Record Added Date:	Not reported
Record Updated:	Not reported
Updated By:	Not reported

VCP:

Name:	KENT AVENUE STATION SITE
Address:	500 KENT AVENUE
City,State,Zip:	BROOKLYN, NY 11211
Program Type:	VCP
Site Code:	436486
HW Code:	V00732
Site Class:	C
SWIS:	2401
Region:	2
Town:	New York City
Acres:	2.640
Date Record Added:	06/23/2010
Date Record Updated:	06/18/2021
Updated By:	DJEATON
Site Description:	Location: The site is located in a mixed-use area along the Brooklyn waterfront. It is bounded by Kent Avenue to the east, Wallabout Channel to the west, Division Avenue to the north, and the Brooklyn Navy Yard to the south. Site Features: The site has been sold to a developer but is still currently vacant and open. In the subsurface, a large concrete-lined pit is present in the northwest corner of the site and along the edge of the Wallabout Channel. A large concrete slab which is part of a former power plant foundation occupies the center of the site. The slab has been covered with clean fill. Current zoning/use. The site is zoned for industrial use but is currently vacant. It is surrounded by commercial buildings and multiple occupancy residences. Past Use of the Site: The site was previously an electrical generating station and substation from 1906 until the late 1990s. The site was razed from 2007 to 2009. The main sources of contamination were the concrete-lined ash pit storage area and by-products of the electrical generating process which are scattered across the site. Site Geology and Hydrogeology: The site is underlain by a 5 to 10 foot layer of fill material. Under the fill are intermingled layers of silt and sand down to roughly 100 feet

KENT AVENUE STATION SITE (Continued) **S102663001**

	below grade. Beneath the silt and sand is a clay confining unit. The water table lies roughly 8 feet below the ground surface. Based on the site s proximity to the Wallabout channel, groundwater levels are probably tidally influenced. The far western edge of the site is built out on piles over the bank of the Wallabout Channel.
Env Problem:	Active Remediation at the site is complete. Remedial actions have successfully achieved soil cleanup objectives for restricted residential use. Residual contamination in the soil, groundwater, and sediment is being managed under a Site Management Plan. Prior to remediation, the primary contaminants of concern were semi-volatile organic compounds (SVOCs) in soil, volatile organic compounds (VOCs) in groundwater and polychlorinated biphenyls (PCBs) in the ash pit sediments.
Health Problem:	The site is completely fenced, which restricts public access. Persons who dig below the ground surface may come into contact with contaminants in the subsurface soil. People are not drinking the contaminated groundwater because the area is served by a public water supply that is not affected by this contamination. Volatile organic compounds in the groundwater may move into the soil vapor (air spaces within the soil), which in turn may move into overlying buildings and affect the indoor air quality. This process, which is similar to the movement of radon gas from the subsurface into the indoor air of buildings, is referred to as soil vapor intrusion. The potential exists for people to inhale site contaminants in indoor air due to soil vapor intrusion in any future on-site building development and occupancy.
Dump:	False
Structure:	False
Lagoon:	False
Landfill:	False
Pond:	False
Disp Start:	Not reported
Disp Term:	Not reported
Lat/Long:	Not reported
Dell:	Not reported
Record Add:	2013-04-09 13:21:00
Record Upd:	2015-03-19 13:57:00
Updated By:	DKMACNEA
Own Op:	1
Sub Type:	06
Owner Name:	Simon dushinsky or charles krieger
Owner Company:	500 Kent LLC
Owner Address:	505 flushing ave
Owner Addr2:	suite 1d
Owner City,St,Zip:	brooklyn, NY 11205
Owner Country:	United States of America
Own Op:	Document Repository
Sub Type:	NNN
Owner Name:	Not reported
Owner Company:	Community Board 2
Owner Address:	350 Jay Street, 8th Floor
Owner Addr2:	Not reported
Owner City,St,Zip:	Brooklyn, NY 11201
Owner Country:	United States of America
Own Op:	6
Sub Type:	03
Owner Name:	Neil O'Halloran

KENT AVENUE STATION SITE (Continued) **S102663001**

Owner Company:	Consolidated Edison Company of New York, Inc.
Owner Address:	31-01 20th Avenue, Bldg 138
Owner Addr2:	Not reported
Owner City,St,Zip:	Long Island City, NY 11105
Owner Country:	United States of America
Own Op:	Document Repository
Sub Type:	NNN
Owner Name:	Not reported
Owner Company:	Williamsburg Public Library
Owner Address:	240 Division Avenue
Owner Addr2:	Not reported
Owner City,St,Zip:	Brooklyn, NY 11211
Owner Country:	United States of America
HW Code:	V00732
Waste Type:	POLYCHLORINATED BIPHENYLS (PCB)
Waste Quantity:	UNKNOWN
Waste Code:	Not reported
HW Code:	V00732
Waste Type:	Polycyclic Aromatic Hydrocarbons (PAHs), Total
Waste Quantity:	UNKNOWN
Waste Code:	Not reported
HW Code:	V00732
Waste Type:	ASBESTOS
Waste Quantity:	UNKNOWN
Waste Code:	Not reported
HW Code:	V00732
Waste Type:	benzene, toluene, ethylbenzene and xylenes (BTEX)
Waste Quantity:	UNKNOWN
Waste Code:	Not reported
Crossref ID:	1008478
Cross Ref Type Code:	01
Cross Ref Type:	Spill No.
Record Added Date:	2011-03-31 14:27:00
Record Updated:	2011-03-31 14:27:00
Updated By:	DKMACNEA

SPILLS:

Name:	FORMER CON ED SITE
Address:	500 KENT AVE
City,State,Zip:	BROOKLYN, NY
Spill Number/Closed Date:	1008478 / 2011-02-08
Facility ID:	1008478
Facility Type:	ER
DER Facility ID:	109475
Site ID:	441970
DEC Region:	2
Spill Cause:	Other
Spill Class:	C4
SWIS:	2401
Spill Date:	2010-11-12
Investigator:	DKMACNEA
Referred To:	Not reported
Reported to Dept:	2010-11-12
CID:	Not reported
Water Affected:	Not reported
Spill Source:	Commercial/Industrial
Spill Notifier:	Other

KENT AVENUE STATION SITE (Continued) **S102663001**

Cleanup Ceased:	Not reported
Cleanup Meets Std:	False
Last Inspection:	Not reported
Recommended Penalty:	False
UST Trust:	False
Remediation Phase:	0
Date Entered In Computer:	2010-11-12
Spill Record Last Update:	2011-03-31
Spiller Name:	CON EDISON
Spiller Company:	NATIONAL GRID
Spiller Address:	500 KENT AVE
Spiller Company:	999
Contact Name:	CON EDISON
DEC Memo:	"
	Not reported
	Not reported
	Not reported
	Not reported
	Not reported
	Not reported
	Not reported
	Not reported
	Not reported
	Not reported
	Not reported
	Not reported
	Not reported
	Not reported
Remarks:	"
	Not reported
	Not reported

All Materials:

Site ID:	441970
Operable Unit ID:	1192502
Operable Unit:	01
Material ID:	2187832
Material Code:	0026A
Material Name:	asbestos
Case No.:	01332214
Material FA:	Hazardous Material
Quantity:	3.00
Units:	L
Recovered:	Not reported
Resource Affected:	Air
Oxygenate:	Not reported

Name:	SAMPLE JAR
Address:	500 KENT AVE
City,State,Zip:	BROOKLYN, NY
Spill Number/Closed Date:	1402983 / 2014-07-09
Facility ID:	1402983
Facility Type:	ER
DER Facility ID:	109475
Site ID:	496326
DEC Region:	2
Spill Cause:	Human Error

KENT AVENUE STATION SITE (Continued) **S102663001**

Spill Class:	C4
SWIS:	2401
Spill Date:	2014-06-18
Investigator:	RWAUSTIN
Referred To:	Not reported
Reported to Dept:	2014-06-18
CID:	Not reported
Water Affected:	Not reported
Spill Source:	Major Facility (MOSF) > 400,000 gal
Spill Notifier:	Other
Cleanup Ceased:	Not reported
Cleanup Meets Std:	False
Last Inspection:	Not reported
Recommended Penalty:	False
UST Trust:	False
Remediation Phase:	0
Date Entered In Computer:	2014-06-18
Spill Record Last Update:	2014-07-09
Spiller Name:	ERT
Spiller Company:	CON ED
Spiller Address:	500 KENT AVE
Spiller Company:	999
Contact Name:	ERT
DEC Memo:	"
	Not reported
	Not reported
	Not reported
	Not reported
	Not reported
	Not reported
	Not reported
	Not reported
Remarks:	"
	Not reported

All Materials:

Site ID:	496326
Operable Unit ID:	1245816
Operable Unit:	01
Material ID:	2246860
Material Code:	0035A
Material Name:	nitric acid
Case No.:	07697372
Material FA:	Hazardous Material
Quantity:	Not reported
Units:	Not reported
Recovered:	Not reported
Resource Affected:	Not reported
Oxygenate:	Not reported

Name:	GRAVEL LOT
Address:	500 KENT AVE
City,State,Zip:	BROOKLYN, NY
Spill Number/Closed Date:	1402966 / 2014-06-18
Facility ID:	1402966
Facility Type:	ER
DER Facility ID:	109475

KENT AVENUE STATION SITE (Continued) **S102663001**

Site ID:	496309
DEC Region:	2
Spill Cause:	Human Error
Spill Class:	Not reported
SWIS:	2401
Spill Date:	2014-06-18
Investigator:	HRPATEL
Referred To:	Not reported
Reported to Dept:	2014-06-18
CID:	Not reported
Water Affected:	Not reported
Spill Source:	Commercial/Industrial
Spill Notifier:	Other
Cleanup Ceased:	Not reported
Cleanup Meets Std:	False
Last Inspection:	Not reported
Recommended Penalty:	False
UST Trust:	False
Remediation Phase:	0
Date Entered In Computer:	2014-06-18
Spill Record Last Update:	2014-06-19
Spiller Name:	LYNN WILLEY
Spiller Company:	GEI CONSULTANTS
Spiller Address:	500 KENT AVE
Spiller Company:	999
Contact Name:	LYNN WILLEY
DEC Memo:	"
Remarks:	"
	Not reported
	Not reported
	Not reported

All Materials:

Site ID:	496309
Operable Unit ID:	1245799
Operable Unit:	01
Material ID:	2246843
Material Code:	0035A
Material Name:	nitric acid
Case No.:	07697372
Material FA:	Hazardous Material
Quantity:	.13
Units:	G
Recovered:	Not reported
Resource Affected:	Not reported
Oxygenate:	Not reported

Name:	SPILL NUMBER 0401013
Address:	500 KENT AVE
City,State,Zip:	BROOKLYN, NY
Spill Number/Closed Date:	0401013 / 2004-04-30
Facility ID:	0401013
Facility Type:	ER
DER Facility ID:	109475
Site ID:	126689
DEC Region:	2
Spill Cause:	Other

KENT AVENUE STATION SITE (Continued) **S102663001**

Spill Class:	C4
SWIS:	2401
Spill Date:	2004-04-29
Investigator:	JHOCONNE
Referred To:	Not reported
Reported to Dept:	2004-04-29
CID:	403
Water Affected:	Not reported
Spill Source:	Major Facility (MOSF) > 400,000 gal
Spill Notifier:	Other
Cleanup Ceased:	Not reported
Cleanup Meets Std:	False
Last Inspection:	Not reported
Recommended Penalty:	False
UST Trust:	False
Remediation Phase:	0
Date Entered In Computer:	2004-04-29
Spill Record Last Update:	2004-04-30
Spiller Name:	ERT DESK
Spiller Company:	Not reported
Spiller Address:	500 KENT AVE
Spiller Company:	001
Contact Name:	ERT DESK
DEC Memo:	"
	Not reported
	Not reported
	Not reported
	Not reported
	Not reported
	Not reported
	Not reported
	Not reported
Remarks:	"
	Not reported
	Not reported

All Materials:

Site ID:	126689
Operable Unit ID:	885192
Operable Unit:	01
Material ID:	492239
Material Code:	0026A
Material Name:	asbestos
Case No.:	01332214
Material FA:	Hazardous Material
Quantity:	1.00
Units:	L
Recovered:	.00
Resource Affected:	Air
Oxygenate:	Not reported

Name:	KENT AVE GENERATING STA
Address:	500 KENT AVE
City,State,Zip:	BROOKLYN, NY
Spill Number/Closed Date:	9911014 / 2013-05-23
Facility ID:	9911014
Facility Type:	ER

KENT AVENUE STATION SITE (Continued) **S102663001**

DER Facility ID:	109475
Site ID:	126693
DEC Region:	2
Spill Cause:	Unknown
Spill Class:	B3
SWIS:	2401
Spill Date:	1999-12-16
Investigator:	JMOCONNE
Referred To:	VCP V00732
Reported to Dept:	1999-12-16
CID:	252
Water Affected:	Not reported
Spill Source:	Commercial/Industrial
Spill Notifier:	Other
Cleanup Ceased:	Not reported
Cleanup Meets Std:	False
Last Inspection:	Not reported
Recommended Penalty:	False
UST Trust:	False
Remediation Phase:	0
Date Entered In Computer:	1999-12-16
Spill Record Last Update:	2013-05-23
Spiller Name:	Not reported
Spiller Company:	CON ED
Spiller Address:	Not reported
Spiller Company:	999
Contact Name:	BILL MURPHY
DEC Memo:	"
	Not reported
	Not reported
	Not reported
	Not reported
	Not reported
	Not reported
	Not reported
	Not reported
	Not reported
	Not reported
	Not reported
	Not reported
	Not reported
	Not reported
	Not reported
	Not reported
	Not reported
	Not reported
	Not reported
	Not reported
	Not reported
	Not reported
	Not reported
	Not reported
	Not reported
	Not reported
	Not reported
	Not reported
	Not reported
	Not reported
	Not reported
	Not reported

KENT AVENUE STATION SITE (Continued) **S102663001**

Not reported
Not reported
Not reported
Not reported
Not reported
Not reported
Not reported
Not reported
Not reported
Not reported
Not reported
Not reported

Remarks: "
Not reported
Not reported
Not reported
Not reported
Not reported
Not reported
Not reported

All Materials:

Site ID:	126693
Operable Unit ID:	1085789
Operable Unit:	01
Material ID:	296488
Material Code:	0064A
Material Name:	unknown material
Case No.:	Not reported
Material FA:	Other
Quantity:	.00
Units:	G
Recovered:	.00
Resource Affected:	Soil
Oxygenate:	Not reported

Name:	#3 BORING HOLE
Address:	500 KENT AVE
City,State,Zip:	BROOKLYN, NY
Spill Number/Closed Date:	9911046 / 2008-01-09
Facility ID:	9911046
Facility Type:	ER
DER Facility ID:	109475
Site ID:	126694
DEC Region:	2
Spill Cause:	Unknown
Spill Class:	C3
SWIS:	2401
Spill Date:	1999-12-17
Investigator:	JHOCONNE
Referred To:	Not reported
Reported to Dept:	1999-12-17
CID:	388
Water Affected:	Not reported
Spill Source:	Unknown
Spill Notifier:	Affected Persons
Cleanup Ceased:	Not reported

KENT AVENUE STATION SITE (Continued) **S102663001**

Cleanup Meets Std:	False
Last Inspection:	Not reported
Recommended Penalty:	False
UST Trust:	False
Remediation Phase:	0
Date Entered In Computer:	1999-12-17
Spill Record Last Update:	2008-01-24
Spiller Name:	Not reported
Spiller Company:	UNKNOWN
Spiller Address:	Not reported
Spiller Company:	999
Contact Name:	MARK SCHLAGEL
DEC Memo:	"
	Not reported
	Not reported
	Not reported
	Not reported
	Not reported
	Not reported
	Not reported
	Not reported
	Not reported
	Not reported
	Not reported
	Not reported
Remarks:	"
	Not reported
	Not reported

All Materials:

Site ID:	126694
Operable Unit ID:	1089736
Operable Unit:	01
Material ID:	296517
Material Code:	0066A
Material Name:	unknown petroleum
Case No.:	Not reported
Material FA:	Petroleum
Quantity:	.00
Units:	G
Recovered:	.00
Resource Affected:	Soil
Oxygenate:	Not reported

Name:	KENT AVE STATION
Address:	500 KENT AVE
City,State,Zip:	BROOKLYN, NY
Spill Number/Closed Date:	9702032 / 2003-11-10
Facility ID:	9702032
Facility Type:	ER
DER Facility ID:	109475
Site ID:	126690
DEC Region:	2
Spill Cause:	Unknown
Spill Class:	C3
SWIS:	2401
Spill Date:	1997-05-16

KENT AVENUE STATION SITE (Continued) **S102663001**

Investigator:	CAENGELH
Referred To:	Not reported
Reported to Dept:	1997-05-16
CID:	322
Water Affected:	Not reported
Spill Source:	Institutional, Educational, Gov., Other
Spill Notifier:	Responsible Party
Cleanup Ceased:	Not reported
Cleanup Meets Std:	False
Last Inspection:	Not reported
Recommended Penalty:	False
UST Trust:	False
Remediation Phase:	0
Date Entered In Computer:	1997-05-16
Spill Record Last Update:	2003-11-12
Spiller Name:	TIM SOILCH
Spiller Company:	CON EDISON
Spiller Address:	4 IRVING PLACE
Spiller Company:	001
Contact Name:	MR MESTER
DEC Memo:	"
	Not reported
	Not reported
	Not reported
	Not reported
	Not reported
	Not reported
	Not reported
	Not reported
	Not reported
	Not reported
	Not reported
	Not reported
	Not reported
	Not reported
	Not reported
	Not reported
	Not reported
Remarks:	"
	Not reported
	Not reported
	Not reported
	Not reported
	Not reported

All Materials:

Site ID:	126690
Operable Unit ID:	1047975
Operable Unit:	01
Material ID:	334965
Material Code:	0541A
Material Name:	dielectric fluid
Case No.:	Not reported
Material FA:	Petroleum
Quantity:	1.00
Units:	G
Recovered:	.00
Resource Affected:	Soil

KENT AVENUE STATION SITE (Continued) **S102663001**

Oxygenate: Not reported

Name: KENT AVE STATION
Address: 500 KENT AVE
City,State,Zip: BROOKLYN, NY
Spill Number/Closed Date: 9710489 / 1998-01-02
Facility ID: 9710489
Facility Type: ER
DER Facility ID: 109475
Site ID: 126691
DEC Region: 2
Spill Cause: Equipment Failure
Spill Class: C4
SWIS: 2401
Spill Date: 1997-12-12
Investigator: JHOCONNE
Referred To: Not reported
Reported to Dept: 1997-12-12
CID: 267
Water Affected: Not reported
Spill Source: Commercial/Industrial
Spill Notifier: Responsible Party
Cleanup Ceased: Not reported
Cleanup Meets Std: False
Last Inspection: Not reported
Recommended Penalty: False
UST Trust: False
Remediation Phase: 0
Date Entered In Computer: 1997-12-12
Spill Record Last Update: 2000-07-03
Spiller Name: MR CAMPBELL
Spiller Company: CON EDISON
Spiller Address: Not reported
Spiller Company: 001
Contact Name: MR CAMPBELL
DEC Memo: "
Not reported
Remarks: "
Not reported
Not reported
Not reported

All Materials:
Site ID: 126691
Operable Unit ID: 1053498
Operable Unit: 01
Material ID: 328787
Material Code: 0541A
Material Name: dielectric fluid
Case No.: Not reported
Material FA: Petroleum
Quantity: 1.00
Units: G
Recovered: .00
Resource Affected: Soil
Oxygenate: Not reported

KENT AVENUE STATION SITE (Continued) **S102663001**

Name:	500 KENT AVE
Address:	500 KENT AVE
City,State,Zip:	BROOKLYN, NY
Spill Number/Closed Date:	9910753 / 2008-01-09
Facility ID:	9910753
Facility Type:	ER
DER Facility ID:	109475
Site ID:	126692
DEC Region:	2
Spill Cause:	Unknown
Spill Class:	B3
SWIS:	2401
Spill Date:	1999-12-09
Investigator:	JHOCONNE
Referred To:	Not reported
Reported to Dept:	1999-12-09
CID:	205
Water Affected:	Not reported
Spill Source:	Unknown
Spill Notifier:	Affected Persons
Cleanup Ceased:	Not reported
Cleanup Meets Std:	False
Last Inspection:	Not reported
Recommended Penalty:	False
UST Trust:	False
Remediation Phase:	0
Date Entered In Computer:	1999-12-09
Spill Record Last Update:	2008-01-09
Spiller Name:	Not reported
Spiller Company:	UNKNOWN
Spiller Address:	Not reported
Spiller Company:	999
Contact Name:	CALLER
DEC Memo:	"
	Not reported
	Not reported
	Not reported
	Not reported
	Not reported
	Not reported
	Not reported
	Not reported
	Not reported
	Not reported
	Not reported
	Not reported
	Not reported
	Not reported
	Not reported
	Not reported
	Not reported
	Not reported
	Not reported
	Not reported
	Not reported
	Not reported
	Not reported
	Not reported
	Not reported

KENT AVENUE STATION SITE (Continued) **S102663001**

Not reported
Not reported
Remarks: "
Not reported
Not reported
Not reported
Not reported

All Materials:

Site ID:	126692
Operable Unit ID:	1085519
Operable Unit:	01
Material ID:	296234
Material Code:	0001A
Material Name:	#2 fuel oil
Case No.:	Not reported
Material FA:	Petroleum
Quantity:	1.00
Units:	G
Recovered:	.00
Resource Affected:	Soil
Oxygenate:	Not reported

Name:	ASH PIT
Address:	500 KENT AVE
City,State,Zip:	BROOKLYN, NY
Spill Number/Closed Date:	9910993 / 2008-01-24
Facility ID:	9910993
Facility Type:	ER
DER Facility ID:	109475
Site ID:	123666
DEC Region:	2
Spill Cause:	Unknown
Spill Class:	C4
SWIS:	2401
Spill Date:	1999-12-16
Investigator:	JHOCONNE
Referred To:	Not reported
Reported to Dept:	1999-12-16
CID:	252
Water Affected:	Not reported
Spill Source:	Commercial/Industrial
Spill Notifier:	Other
Cleanup Ceased:	Not reported
Cleanup Meets Std:	False
Last Inspection:	Not reported
Recommended Penalty:	False
UST Trust:	False
Remediation Phase:	0
Date Entered In Computer:	1999-12-16
Spill Record Last Update:	2009-10-21
Spiller Name:	UNKNOWN
Spiller Company:	Unknown
Spiller Address:	UNKNOWN
Spiller Company:	999
Contact Name:	MARK SCHLEGEL
DEC Memo:	"

KENT AVENUE STATION SITE (Continued) **S102663001**

Not reported
Not reported
Not reported
Not reported
Not reported
Not reported
Not reported
Not reported
Remarks: "
Not reported
Not reported

All Materials:
Site ID: 123666
Operable Unit ID: 1085765
Operable Unit: 01
Material ID: 296468
Material Code: 0066A
Material Name: unknown petroleum
Case No.: Not reported
Material FA: Petroleum
Quantity: .00
Units: G
Recovered: .00
Resource Affected: Groundwater
Oxygenate: Not reported

Name: FORMER CON ED GEN STATION
Address: 500 KENT AVE
City,State,Zip: BROOKLYN, NY
Spill Number/Closed Date: 0604169 / 2008-01-09
Facility ID: 0604169
Facility Type: ER
DER Facility ID: 109475
Site ID: 367087
DEC Region: 2
Spill Cause: Unknown
Spill Class: C3
SWIS: 2401
Spill Date: 2006-07-14
Investigator: JHOCONNE
Referred To: Not reported
Reported to Dept: 2006-07-14
CID: 410
Water Affected: Not reported
Spill Source: Commercial/Industrial
Spill Notifier: Responsible Party
Cleanup Ceased: Not reported
Cleanup Meets Std: False
Last Inspection: Not reported
Recommended Penalty: False
UST Trust: False
Remediation Phase: 0
Date Entered In Computer: 2006-07-14
Spill Record Last Update: 2008-01-09
Spiller Name: ERTS
Spiller Company: CON EDISON

KENT AVENUE STATION SITE (Continued) **S102663001**

Spiller Address:	500 KENT AVE
Spiller Company:	999
Contact Name:	ERTS
DEC Memo:	"
	Not reported
	Not reported
	Not reported
	Not reported
	Not reported
	Not reported
	Not reported
	Not reported
	Not reported
	Not reported
	Not reported
	Not reported
	Not reported
	Not reported
	Not reported
	Not reported
	Not reported
	Not reported
	Not reported
	Not reported
Remarks:	"
	Not reported
	Not reported
	Not reported

All Materials:

Site ID:	367087
Operable Unit ID:	1125011
Operable Unit:	01
Material ID:	2114518
Material Code:	0022
Material Name:	waste oil/used oil
Case No.:	Not reported
Material FA:	Petroleum
Quantity:	2.00
Units:	G
Recovered:	.00
Resource Affected:	Soil
Oxygenate:	Not reported

Click this hyperlink while viewing on your computer to access
3 additional NY SPILL: record(s) in the EDR Site Report.

---

427 **MERG LINOTYPE CO** **FUDS** **1024899251**
East **N/A**
1/2-1 **NO CITY, NY**
0.889 mi.
4693 ft.

Relative:
Higher

Actual:
31 ft.

FUDS:

EPA Region:	02
Installation ID:	NY29799F117500
Congressional District Number:	7
Name:	MERG LINOTYPE CO

MERG LINOTYPE CO (Continued) **1024899251**

FUDS Number:	C02NY0641
City:	NO CITY
State:	NY
County:	KINGS
Object ID:	8674
USACE Division:	NAD
USACE District:	New England District (NAE)
Status:	Properties without projects
Current Owner:	FED: FEDERAL GENERAL SERVICES ADMINISTRATION, LEASINGTHE BUILDING TO THE VETERAN ADMINISTRATION AND TO THE CITY OF NEW YORK.
EMS Map Link:	https://fudsportal.usace.army.mil/ems/inventory/map?id=59134
Eligibility:	Eligible
Has Projects:	No
NPL Status:	Not reported
Project Required:	No
Feature Description:	The site was utilized by the Department of Army to manufacture height finders.
Latitude:	40.69638889
Longitude:	-73.96472222

AU428 **BROOKLYN NAVY YARD 13 ACRE PARCEL** **NY SHWS** **S105586296**
NE **KENT AVENUE** **NY ENG CONTROLS** **N/A**
1/2-1 **BROOKLYN, NY 11205** **NY INST CONTROL**
0.899 mi.
4749 ft. **Site 2 of 2 in cluster AU**

Relative:
Lower

Actual:
15 ft.

SHWS:

Name:	BROOKLYN NAVY YARD 13 ACRE PARCEL
Address:	KENT AVENUE
City,State,Zip:	BROOKLYN, NY 11205-
Program:	HW
Site Code:	57818
Classification:	Significant threat to the public health or environment - action required.
Region:	2
Acres:	5.890
HW Code:	224019A
Record Add:	11/18/1999
Record Upd:	04/14/2022
Updated By:	SMQUANDT

Site Description: Location: This site is on the north-east portion of the Brooklyn Navy Yard Development Corp. Industrial Park (BNYDC) and is a portion of the site (224019A) which had been operated by the NYC Sanitation Department is currently being redeveloped by Steiner Studios into a new roadway and elevated parking lot. The site is bordered by the East River on the north and west, by Kent Avenue on the east, and by the rest of BNYDC site on the south. Site Features: The 13-Acre parcel site includes the former Building 419 transformer substation area and two former drum storage areas. The site surrounds Wallabout Channel (barge basin)on three sides. The 224019A site deals with only 5.89 acres of the parcel, and excludes the former coal gasification plant known to have existed at the remaining 3.5 acres of the site. Those 3.5 acres have been designated as a separate site and given the ID number of 224019B. Also excluded from the original 13 acres are an approximate 3.61 acres of land under water, which have been excluded from the original site definition. Current Zoning and Land Use: The site is zoned for commercial and industrial uses, and is currently used for vehicle and materials storage. The surrounding area includes

BROOKLYN NAVY YARD 13 ACRE PARCEL (Continued) **S105586296**

	industrial, commercial and residential uses. Past Use of the Site: The site was used in support of ship building and repair activities. Support actions included waste storage at the two drum storage areas, and power distribution at the transformer substation. The railroad siding area was used for the loading and unloading of materials and fuels. These uses, as well as historic filling practices throughout the waterfront, have led to demonstrable levels of lead, Polycyclic Aromatic Hydrocarbons (PAHs) and/or polychloriinated biphenyls (PCB) contamination. Site Geology and Hydrogeology: The site is underlain by historic fill to a depth of approximately fifteen feet in many areas. Beyond the fill material is a silt sand, then sand unit down to a depth of approximately 100 feet where the Gardiners Clay is found. Groundwater occurs at depths of approximately five feet, and flow is generally to the north and west towards the East River.
Env Problem:	Remediation at the site is complete. Prior to remediation, the primary contaminants of concern were semi-volatile organic compounds and PCBs in the soil. Remedial actions have successfully achieved soil cleanup objectives for commercial use. Residual contamination in the soil is being managed under a Site Management Plan.
Health Problem:	Remedial actions are complete and measures are in place to control the potential for coming in contact with contamination remaining at the site.
Dump:	True
Structure:	True
Lagoon:	False
Landfill:	False
Pond:	False
Disp Start:	1925
Disp Term:	1995
Lat/Long:	40:41:51.7 / 73:58:35.5
Dell:	False
Record Add:	1999-11-18 12:00:00
Record Upd:	2013-09-20 14:01:00
Updated By:	ldennist
Own Op:	Document Repository
Sub Type:	NNN
Owner Name:	Mr. Gerald A. Esposito
Owner Company:	Brooklyn Community Board #1
Owner Address:	435 Graham Avenue
Owner Addr2:	Not reported
Owner City,St,Zip:	Brooklyn, NY 11211
Owner Country:	United States of America
Own Op:	4
Sub Type:	NNN
Owner Name:	Shani Leibowitz
Owner Company:	Brooklyn Navy Yard Development Corporation
Owner Address:	Building 292
Owner Addr2:	63 Flushing Ave, Unit 300
Owner City,St,Zip:	New York, NY 11205
Owner Country:	United States of America
Own Op:	1
Sub Type:	C01
Owner Name:	Michael L. Moore
Owner Company:	CITY OF NEW YORK
Owner Address:	New York City Law Department
Owner Addr2:	100 Church Street, Rm 5-147
Owner City,St,Zip:	NEW YORK, NY 10007

BROOKLYN NAVY YARD 13 ACRE PARCEL (Continued) **S105586296**

Owner Country: United States of America
Own Op: Document Repository
Sub Type: NNN
Owner Name: John Dew, Chairperson
Owner Company: Brooklyn Community Board #2
Owner Address: 350 Jay Street, 8th floor
Owner Addr2: Not reported
Owner City,St,Zip: Brooklyn, NY 11201
Owner Country: United States of America
Own Op: Document Repository
Sub Type: NNN
Owner Name: Central Library
Owner Company: Brooklyn Public Library
Owner Address: 10 Grand Army Plaza
Owner Addr2: Not reported
Owner City,St,Zip: Brooklyn, NY 11238
Owner Country: United States of America
HW Code: 224019A
Waste Type: PCB OIL
Waste Quantity: UNKNOWN
Waste Code: B007
HW Code: 224019A
Waste Type: LEAD
Waste Quantity: UNKNOWN
Waste Code: D008
HW Code: 224019A
Waste Type: NAPHTHALENE
Waste Quantity: UNKNOWN
Waste Code: Not reported
HW Code: 224019A
Waste Type: CHLOROBENZENE
Waste Quantity: UNKNOWN
Waste Code: D021
HW Code: 224019A
Waste Type: Benzene (D018 Waste)
Waste Quantity: unknown
Waste Code: D018
Crossref ID: 2017000353068
Cross Ref Type Code: 25
Cross Ref Type: County Recording Identifier
Record Added Date: 2017-10-19 10:05:00
Record Updated: 2017-10-19 10:06:00
Updated By: CHPOST
Crossref ID: 224019B
Cross Ref Type Code: 02
Cross Ref Type: HW Site ID
Record Added Date: 2010-01-13 13:41:00
Record Updated: 2010-01-13 13:41:00
Updated By: MOBARRIE

ENG CONTROLS:
Name: BROOKLYN NAVY YARD 13 ACRE PARCEL
Address: KENT AVENUE
City,State,Zip: BROOKLYN, NY 11205-
Site Code: 57818
HW Code: 224019A
Control Code: 15

BROOKLYN NAVY YARD 13 ACRE PARCEL (Continued) **S105586296**

Control Type:	ENG
Date Record Added:	08/04/2009
Date Rec Updated:	04/05/2023
Updated By:	KNLILOIA
Site Description:	Location: This site is on the north-east portion of the Brooklyn Navy Yard Development Corp. Industrial Park (BNYDC) and is a portion of the site (224019A) which had been operated by the NYC Sanitation Department is currently being redeveloped by Steiner Studios into a new roadway and elevated parking lot. The site is bordered by the East River on the north and west, by Kent Avenue on the east, and by the rest of BNYDC site on the south. Site Features: The 13-Acre parcel site includes the former Building 419 transformer substation area and two former drum storage areas. The site surrounds Wallabout Channel (barge basin)on three sides. The 224019A site deals with only 5.89 acres of the parcel, and excludes the former coal gasification plant known to have existed at the remaining 3.5 acres of the site. Those 3.5 acres have been designated as a separate site and given the ID number of 224019B. Also excluded from the original 13 acres are an approximate 3.61 acres of land under water, which have been excluded from the original site definition. Current Zoning and Land Use: The site is zoned for commercial and industrial uses, and is currently used for vehicle and materials storage. The surrounding area includes industrial, commercial and residential uses. Past Use of the Site: The site was used in support of ship building and repair activities. Support actions included waste storage at the two drum storage areas, and power distribution at the transformer substation. The railroad siding area was used for the loading and unloading of materials and fuels. These uses, as well as historic filling practices throughout the waterfront, have led to demonstrable levels of lead, Polycyclic Aromatic Hydrocarbons (PAHs) and/or polychloriinated biphenyls (PCB) contamination. Site Geology and Hydrogeology: The site is underlain by historic fill to a depth of approximately fifteen feet in many areas. Beyond the fill material is a silt sand, then sand unit down to a depth of approximately 100 feet where the Gardiners Clay is found. Groundwater occurs at depths of approximately five feet, and flow is generally to the north and west towards the East River.
Env Problem:	Remediation at the site is complete. Prior to remediation, the primary contaminants of concern were semi-volatile organic compounds and PCBs in the soil. Remedial actions have successfully achieved soil cleanup objectives for commercial use. Residual contamination in the soil is being managed under a Site Management Plan.
Health Problem:	Remedial actions are complete and measures are in place to control the potential for coming in contact with contamination remaining at the site.
Dump:	True
Structure:	True
Lagoon:	False
Landfill:	False
Pond:	False
Disp Start:	1925
Disp Term:	1995
Lat/Long:	40:41:51.7 / 73:58:35.5
Dell:	False
Record Add:	1999-11-18 12:00:00
Record Upd:	2013-09-20 14:01:00
Updated By:	ldennist
Own Op:	Document Repository

BROOKLYN NAVY YARD 13 ACRE PARCEL (Continued) **S105586296**

Sub Type:	NNN
Owner Name:	Mr. Gerald A. Esposito
Owner Company:	Brooklyn Community Board #1
Owner Address:	435 Graham Avenue
Owner Addr2:	Not reported
Owner City,St,Zip:	Brooklyn, NY 11211
Owner Country:	United States of America
Own Op:	4
Sub Type:	NNN
Owner Name:	Shani Leibowitz
Owner Company:	Brooklyn Navy Yard Development Corporation
Owner Address:	Building 292
Owner Addr2:	63 Flushing Ave, Unit 300
Owner City,St,Zip:	New York, NY 11205
Owner Country:	United States of America
Own Op:	1
Sub Type:	C01
Owner Name:	Michael L. Moore
Owner Company:	CITY OF NEW YORK
Owner Address:	New York City Law Department
Owner Addr2:	100 Church Street, Rm 5-147
Owner City,St,Zip:	NEW YORK, NY 10007
Owner Country:	United States of America
Own Op:	Document Repository
Sub Type:	NNN
Owner Name:	John Dew, Chairperson
Owner Company:	Brooklyn Community Board #2
Owner Address:	350 Jay Street, 8th floor
Owner Addr2:	Not reported
Owner City,St,Zip:	Brooklyn, NY 11201
Owner Country:	United States of America
Own Op:	Document Repository
Sub Type:	NNN
Owner Name:	Central Library
Owner Company:	Brooklyn Public Library
Owner Address:	10 Grand Army Plaza
Owner Addr2:	Not reported
Owner City,St,Zip:	Brooklyn, NY 11238
Owner Country:	United States of America
HW Code:	224019A
Waste Type:	PCB OIL
Waste Quantity:	UNKNOWN
Waste Code:	B007
HW Code:	224019A
Waste Type:	LEAD
Waste Quantity:	UNKNOWN
Waste Code:	D008
HW Code:	224019A
Waste Type:	NAPHTHALENE
Waste Quantity:	UNKNOWN
Waste Code:	Not reported
HW Code:	224019A
Waste Type:	CHLOROBENZENE
Waste Quantity:	UNKNOWN
Waste Code:	D021
HW Code:	224019A
Waste Type:	Benzene (D018 Waste)

BROOKLYN NAVY YARD 13 ACRE PARCEL (Continued) **S105586296**

Waste Quantity:	unknown
Waste Code:	D018
Crossref ID:	2017000353068
Cross Ref Type Code:	25
Cross Ref Type:	County Recording Identifier
Record Added Date:	2017-10-19 10:05:00
Record Updated:	2017-10-19 10:06:00
Updated By:	CHPOST
Crossref ID:	224019B
Cross Ref Type Code:	02
Cross Ref Type:	HW Site ID
Record Added Date:	2010-01-13 13:41:00
Record Updated:	2010-01-13 13:41:00
Updated By:	MOBARRIE

INST CONTROL:

Name:	BROOKLYN NAVY YARD 13 ACRE PARCEL
Address:	KENT AVENUE
City,State,Zip:	BROOKLYN, NY 11205-
Site Code:	57818
Control Name:	IC/EC Plan
HW Code:	224019A
Control Code:	34
Control Type:	INST
Dt record added:	08/04/2009
Dt rec updated:	04/05/2023
Updated By:	KNLILOIA
Site Code:	57818
Site Description:	Location: This site is on the north-east portion of the Brooklyn Navy Yard Development Corp. Industrial Park (BNYDC) and is a portion of the site (224019A) which had been operated by the NYC Sanitation Department is currently being redeveloped by Steiner Studios into a new roadway and elevated parking lot. The site is bordered by the East River on the north and west, by Kent Avenue on the east, and by the rest of BNYDC site on the south. Site Features: The 13-Acre parcel site includes the former Building 419 transformer substation area and two former drum storage areas. The site surrounds Wallabout Channel (barge basin)on three sides. The 224019A site deals with only 5.89 acres of the parcel, and excludes the former coal gasification plant known to have existed at the remaining 3.5 acres of the site. Those 3.5 acres have been designated as a separate site and given the ID number of 224019B. Also excluded from the original 13 acres are an approximate 3.61 acres of land under water, which have been excluded from the original site definition. Current Zoning and Land Use: The site is zoned for commercial and industrial uses, and is currently used for vehicle and materials storage. The surrounding area includes industrial, commercial and residential uses. Past Use of the Site: The site was used in support of ship building and repair activities. Support actions included waste storage at the two drum storage areas, and power distribution at the transformer substation. The railroad siding area was used for the loading and unloading of materials and fuels. These uses, as well as historic filling practices throughout the waterfront, have led to demonstrable levels of lead, Polycyclic Aromatic Hydrocarbons (PAHs) and/or polychloriinated biphenyls (PCB) contamination. Site Geology and Hydrogeology: The site is underlain by historic fill to a depth of approximately fifteen feet in many areas. Beyond the fill material is a silt sand, then sand unit down

BROOKLYN NAVY YARD 13 ACRE PARCEL (Continued) **S105586296**

to a depth of approximately 100 feet where the Gardiners Clay is found. Groundwater occurs at depths of approximately five feet, and flow is generally to the north and west towards the East River.

Env Problem: Remediation at the site is complete. Prior to remediation, the primary contaminants of concern were semi-volatile organic compounds and PCBs in the soil. Remedial actions have successfully achieved soil cleanup objectives for commercial use. Residual contamination in the soil is being managed under a Site Management Plan.

Health Problem: Remedial actions are complete and measures are in place to control the potential for coming in contact with contamination remaining at the site.

Dump: True
Structure: True
Lagoon: False
Landfill: False
Pond: False
Disp Start: 1925
Disp Term: 1995
Lat/Long: 40:41:51.7 / 73:58:35.5
Dell: False
Record Add: 1999-11-18 12:00:00
Record Upd: 2013-09-20 14:01:00
Updated By: ldennist
Own Op: Document Repository
Sub Type: NNN
Owner Name: Mr. Gerald A. Esposito
Owner Company: Brooklyn Community Board #1
Owner Address: 435 Graham Avenue
Owner Addr2: Not reported
Owner City,St,Zip: Brooklyn, NY 11211
Owner Country: United States of America
Own Op: 4
Sub Type: NNN
Owner Name: Shani Leibowitz
Owner Company: Brooklyn Navy Yard Development Corporation
Owner Address: Building 292
Owner Addr2: 63 Flushing Ave, Unit 300
Owner City,St,Zip: New York, NY 11205
Owner Country: United States of America
Own Op: 1
Sub Type: C01
Owner Name: Michael L. Moore
Owner Company: CITY OF NEW YORK
Owner Address: New York City Law Department
Owner Addr2: 100 Church Street, Rm 5-147
Owner City,St,Zip: NEW YORK, NY 10007
Owner Country: United States of America
Own Op: Document Repository
Sub Type: NNN
Owner Name: John Dew, Chairperson
Owner Company: Brooklyn Community Board #2
Owner Address: 350 Jay Street, 8th floor
Owner Addr2: Not reported
Owner City,St,Zip: Brooklyn, NY 11201
Owner Country: United States of America
Own Op: Document Repository
Sub Type: NNN

BROOKLYN NAVY YARD 13 ACRE PARCEL (Continued) **S105586296**

Owner Name: Central Library
Owner Company: Brooklyn Public Library
Owner Address: 10 Grand Army Plaza
Owner Addr2: Not reported
Owner City,St,Zip: Brooklyn, NY 11238
Owner Country: United States of America
HW Code: 224019A
Waste Type: PCB OIL
Waste Quantity: UNKNOWN
Waste Code: B007
HW Code: 224019A
Waste Type: LEAD
Waste Quantity: UNKNOWN
Waste Code: D008
HW Code: 224019A
Waste Type: NAPHTHALENE
Waste Quantity: UNKNOWN
Waste Code: Not reported
HW Code: 224019A
Waste Type: CHLOROBENZENE
Waste Quantity: UNKNOWN
Waste Code: D021
HW Code: 224019A
Waste Type: Benzene (D018 Waste)
Waste Quantity: unknown
Waste Code: D018
Crossref ID: 2017000353068
Cross Ref Type Code: 25
Cross Ref Type: County Recording Identifier
Record Added Date: 2017-10-19 10:05:00
Record Updated: 2017-10-19 10:06:00
Updated By: CHPOST
Crossref ID: 224019B
Cross Ref Type Code: 02
Cross Ref Type: HW Site ID
Record Added Date: 2010-01-13 13:41:00
Record Updated: 2010-01-13 13:41:00
Updated By: MOBARRIE

Name: BROOKLYN NAVY YARD 13 ACRE PARCEL
Address: KENT AVENUE
City,State,Zip: BROOKLYN, NY 11205-
Site Code: 57818
Control Name: Environmental Easement
HW Code: 224019A
Control Code: J
Control Type: INST
Dt record added: 08/04/2009
Dt rec updated: 04/05/2023
Updated By: KNLILOIA
Site Code: 57818
Site Description: Location: This site is on the north-east portion of the Brooklyn Navy Yard Development Corp. Industrial Park (BNYDC) and is a portion of the site (224019A) which had been operated by the NYC Sanitation Department is currently being redeveloped by Steiner Studios into a new roadway and elevated parking lot. The site is bordered by the East River on the north and west, by Kent Avenue on the east, and by

BROOKLYN NAVY YARD 13 ACRE PARCEL (Continued) **S105586296**

the rest of BNYDC site on the south. Site Features: The 13-Acre parcel site includes the former Building 419 transformer substation area and two former drum storage areas. The site surrounds Wallabout Channel (barge basin)on three sides. The 224019A site deals with only 5.89 acres of the parcel, and excludes the former coal gasification plant known to have existed at the remaining 3.5 acres of the site. Those 3.5 acres have been designated as a separate site and given the ID number of 224019B. Also excluded from the original 13 acres are an approximate 3.61 acres of land under water, which have been excluded from the original site definition. Current Zoning and Land Use: The site is zoned for commercial and industrial uses, and is currently used for vehicle and materials storage. The surrounding area includes industrial, commercial and residential uses. Past Use of the Site: The site was used in support of ship building and repair activities. Support actions included waste storage at the two drum storage areas, and power distribution at the transformer substation. The railroad siding area was used for the loading and unloading of materials and fuels. These uses, as well as historic filling practices throughout the waterfront, have led to demonstrable levels of lead, Polycyclic Aromatic Hydrocarbons (PAHs) and/or polychloriinated biphenyls (PCB) contamination. Site Geology and Hydrogeology: The site is underlain by historic fill to a depth of approximately fifteen feet in many areas. Beyond the fill material is a silt sand, then sand unit down to a depth of approximately 100 feet where the Gardiners Clay is found. Groundwater occurs at depths of approximately five feet, and flow is generally to the north and west towards the East River.

Env Problem: Remediation at the site is complete. Prior to remediation, the primary contaminants of concern were semi-volatile organic compounds and PCBs in the soil. Remedial actions have successfully achieved soil cleanup objectives for commercial use. Residual contamination in the soil is being managed under a Site Management Plan.

Health Problem: Remedial actions are complete and measures are in place to control the potential for coming in contact with contamination remaining at the site.

Dump: True
Structure: True
Lagoon: False
Landfill: False
Pond: False
Disp Start: 1925
Disp Term: 1995
Lat/Long: 40:41:51.7 / 73:58:35.5
Dell: False
Record Add: 1999-11-18 12:00:00
Record Upd: 2013-09-20 14:01:00
Updated By: ldennist
Own Op: Document Repository
Sub Type: NNN
Owner Name: Mr. Gerald A. Esposito
Owner Company: Brooklyn Community Board #1
Owner Address: 435 Graham Avenue
Owner Addr2: Not reported
Owner City,St,Zip: Brooklyn, NY 11211
Owner Country: United States of America
Own Op: 4
Sub Type: NNN
Owner Name: Shani Leibowitz

BROOKLYN NAVY YARD 13 ACRE PARCEL (Continued) **S105586296**

Owner Company: Brooklyn Navy Yard Development Corporation
Owner Address: Building 292
Owner Addr2: 63 Flushing Ave, Unit 300
Owner City,St,Zip: New York, NY 11205
Owner Country: United States of America
Own Op: 1
Sub Type: C01
Owner Name: Michael L. Moore
Owner Company: CITY OF NEW YORK
Owner Address: New York City Law Department
Owner Addr2: 100 Church Street, Rm 5-147
Owner City,St,Zip: NEW YORK, NY 10007
Owner Country: United States of America
Own Op: Document Repository
Sub Type: NNN
Owner Name: John Dew, Chairperson
Owner Company: Brooklyn Community Board #2
Owner Address: 350 Jay Street, 8th floor
Owner Addr2: Not reported
Owner City,St,Zip: Brooklyn, NY 11201
Owner Country: United States of America
Own Op: Document Repository
Sub Type: NNN
Owner Name: Central Library
Owner Company: Brooklyn Public Library
Owner Address: 10 Grand Army Plaza
Owner Addr2: Not reported
Owner City,St,Zip: Brooklyn, NY 11238
Owner Country: United States of America
HW Code: 224019A
Waste Type: PCB OIL
Waste Quantity: UNKNOWN
Waste Code: B007
HW Code: 224019A
Waste Type: LEAD
Waste Quantity: UNKNOWN
Waste Code: D008
HW Code: 224019A
Waste Type: NAPHTHALENE
Waste Quantity: UNKNOWN
Waste Code: Not reported
HW Code: 224019A
Waste Type: CHLOROBENZENE
Waste Quantity: UNKNOWN
Waste Code: D021
HW Code: 224019A
Waste Type: Benzene (D018 Waste)
Waste Quantity: unknown
Waste Code: D018
Crossref ID: 2017000353068
Cross Ref Type Code: 25
Cross Ref Type: County Recording Identifier
Record Added Date: 2017-10-19 10:05:00
Record Updated: 2017-10-19 10:06:00
Updated By: CHPOST
Crossref ID: 224019B
Cross Ref Type Code: 02

BROOKLYN NAVY YARD 13 ACRE PARCEL (Continued) **S105586296**

Cross Ref Type: HW Site ID
Record Added Date: 2010-01-13 13:41:00
Record Updated: 2010-01-13 13:41:00
Updated By: MOBARRIE

Name: BROOKLYN NAVY YARD 13 ACRE PARCEL
Address: KENT AVENUE
City,State,Zip: BROOKLYN, NY 11205-
Site Code: 57818
Control Name: Landuse Restriction
HW Code: 224019A
Control Code: 25
Control Type: INST
Dt record added: 08/04/2009
Dt rec updated: 04/05/2023
Updated By: KNLILOIA
Site Code: 57818
Site Description: Location: This site is on the north-east portion of the Brooklyn Navy Yard Development Corp. Industrial Park (BNYDC) and is a portion of the site (224019A) which had been operated by the NYC Sanitation Department is currently being redeveloped by Steiner Studios into a new roadway and elevated parking lot. The site is bordered by the East River on the north and west, by Kent Avenue on the east, and by the rest of BNYDC site on the south. Site Features: The 13-Acre parcel site includes the former Building 419 transformer substation area and two former drum storage areas. The site surrounds Wallabout Channel (barge basin)on three sides. The 224019A site deals with only 5.89 acres of the parcel, and excludes the former coal gasification plant known to have existed at the remaining 3.5 acres of the site. Those 3.5 acres have been designated as a separate site and given the ID number of 224019B. Also excluded from the original 13 acres are an approximate 3.61 acres of land under water, which have been excluded from the original site definition. Current Zoning and Land Use: The site is zoned for commercial and industrial uses, and is currently used for vehicle and materials storage. The surrounding area includes industrial, commercial and residential uses. Past Use of the Site: The site was used in support of ship building and repair activities. Support actions included waste storage at the two drum storage areas, and power distribution at the transformer substation. The railroad siding area was used for the loading and unloading of materials and fuels. These uses, as well as historic filling practices throughout the waterfront, have led to demonstrable levels of lead, Polycyclic Aromatic Hydrocarbons (PAHs) and/or polychloriinated biphenyls (PCB) contamination. Site Geology and Hydrogeology: The site is underlain by historic fill to a depth of approximately fifteen feet in many areas. Beyond the fill material is a silt sand, then sand unit down to a depth of approximately 100 feet where the Gardiners Clay is found. Groundwater occurs at depths of approximately five feet, and flow is generally to the north and west towards the East River.
Env Problem: Remediation at the site is complete. Prior to remediation, the primary contaminants of concern were semi-volatile organic compounds and PCBs in the soil. Remedial actions have successfully achieved soil cleanup objectives for commercial use. Residual contamination in the soil is being managed under a Site Management Plan.
Health Problem: Remedial actions are complete and measures are in place to control the potential for coming in contact with contamination remaining at the site.

BROOKLYN NAVY YARD 13 ACRE PARCEL (Continued) **S105586296**

Dump: True
Structure: True
Lagoon: False
Landfill: False
Pond: False
Disp Start: 1925
Disp Term: 1995
Lat/Long: 40:41:51.7 / 73:58:35.5
Dell: False
Record Add: 1999-11-18 12:00:00
Record Upd: 2013-09-20 14:01:00
Updated By: ldennist
Own Op: Document Repository
Sub Type: NNN
Owner Name: Mr. Gerald A. Esposito
Owner Company: Brooklyn Community Board #1
Owner Address: 435 Graham Avenue
Owner Addr2: Not reported
Owner City,St,Zip: Brooklyn, NY 11211
Owner Country: United States of America
Own Op: 4
Sub Type: NNN
Owner Name: Shani Leibowitz
Owner Company: Brooklyn Navy Yard Development Corporation
Owner Address: Building 292
Owner Addr2: 63 Flushing Ave, Unit 300
Owner City,St,Zip: New York, NY 11205
Owner Country: United States of America
Own Op: 1
Sub Type: C01
Owner Name: Michael L. Moore
Owner Company: CITY OF NEW YORK
Owner Address: New York City Law Department
Owner Addr2: 100 Church Street, Rm 5-147
Owner City,St,Zip: NEW YORK, NY 10007
Owner Country: United States of America
Own Op: Document Repository
Sub Type: NNN
Owner Name: John Dew, Chairperson
Owner Company: Brooklyn Community Board #2
Owner Address: 350 Jay Street, 8th floor
Owner Addr2: Not reported
Owner City,St,Zip: Brooklyn, NY 11201
Owner Country: United States of America
Own Op: Document Repository
Sub Type: NNN
Owner Name: Central Library
Owner Company: Brooklyn Public Library
Owner Address: 10 Grand Army Plaza
Owner Addr2: Not reported
Owner City,St,Zip: Brooklyn, NY 11238
Owner Country: United States of America
HW Code: 224019A
Waste Type: PCB OIL
Waste Quantity: UNKNOWN
Waste Code: B007
HW Code: 224019A

BROOKLYN NAVY YARD 13 ACRE PARCEL (Continued) **S105586296**

Waste Type: LEAD
Waste Quantity: UNKNOWN
Waste Code: D008
HW Code: 224019A
Waste Type: NAPHTHALENE
Waste Quantity: UNKNOWN
Waste Code: Not reported
HW Code: 224019A
Waste Type: CHLOROBENZENE
Waste Quantity: UNKNOWN
Waste Code: D021
HW Code: 224019A
Waste Type: Benzene (D018 Waste)
Waste Quantity: unknown
Waste Code: D018
Crossref ID: 2017000353068
Cross Ref Type Code: 25
Cross Ref Type: County Recording Identifier
Record Added Date: 2017-10-19 10:05:00
Record Updated: 2017-10-19 10:06:00
Updated By: CHPOST
Crossref ID: 224019B
Cross Ref Type Code: 02
Cross Ref Type: HW Site ID
Record Added Date: 2010-01-13 13:41:00
Record Updated: 2010-01-13 13:41:00
Updated By: MOBARRIE

Name: BROOKLYN NAVY YARD 13 ACRE PARCEL
Address: KENT AVENUE
City,State,Zip: BROOKLYN, NY 11205-
Site Code: 57818
Control Name: Site Management Plan
HW Code: 224019A
Control Code: 32
Control Type: INST
Dt record added: 08/04/2009
Dt rec updated: 04/05/2023
Updated By: KNLILOIA
Site Code: 57818
Site Description: Location: This site is on the north-east portion of the Brooklyn Navy Yard Development Corp. Industrial Park (BNYDC) and is a portion of the site (224019A) which had been operated by the NYC Sanitation Department is currently being redeveloped by Steiner Studios into a new roadway and elevated parking lot. The site is bordered by the East River on the north and west, by Kent Avenue on the east, and by the rest of BNYDC site on the south. Site Features: The 13-Acre parcel site includes the former Building 419 transformer substation area and two former drum storage areas. The site surrounds Wallabout Channel (barge basin)on three sides. The 224019A site deals with only 5.89 acres of the parcel, and excludes the former coal gasification plant known to have existed at the remaining 3.5 acres of the site. Those 3.5 acres have been designated as a separate site and given the ID number of 224019B. Also excluded from the original 13 acres are an approximate 3.61 acres of land under water, which have been excluded from the original site definition. Current Zoning and Land Use: The site is zoned for commercial and industrial uses, and is currently

BROOKLYN NAVY YARD 13 ACRE PARCEL (Continued) **S105586296**

used for vehicle and materials storage. The surrounding area includes industrial, commercial and residential uses. Past Use of the Site: The site was used in support of ship building and repair activities. Support actions included waste storage at the two drum storage areas, and power distribution at the transformer substation. The railroad siding area was used for the loading and unloading of materials and fuels. These uses, as well as historic filling practices throughout the waterfront, have led to demonstrable levels of lead, Polycyclic Aromatic Hydrocarbons (PAHs) and/or polychloriinated biphenyls (PCB) contamination. Site Geology and Hydrogeology: The site is underlain by historic fill to a depth of approximately fifteen feet in many areas. Beyond the fill material is a silt sand, then sand unit down to a depth of approximately 100 feet where the Gardiners Clay is found. Groundwater occurs at depths of approximately five feet, and flow is generally to the north and west towards the East River.

Env Problem: Remediation at the site is complete. Prior to remediation, the primary contaminants of concern were semi-volatile organic compounds and PCBs in the soil. Remedial actions have successfully achieved soil cleanup objectives for commercial use. Residual contamination in the soil is being managed under a Site Management Plan.

Health Problem: Remedial actions are complete and measures are in place to control the potential for coming in contact with contamination remaining at the site.

Dump: True
Structure: True
Lagoon: False
Landfill: False
Pond: False
Disp Start: 1925
Disp Term: 1995
Lat/Long: 40:41:51.7 / 73:58:35.5
Dell: False
Record Add: 1999-11-18 12:00:00
Record Upd: 2013-09-20 14:01:00
Updated By: ldennist
Own Op: Document Repository
Sub Type: NNN
Owner Name: Mr. Gerald A. Esposito
Owner Company: Brooklyn Community Board #1
Owner Address: 435 Graham Avenue
Owner Addr2: Not reported
Owner City,St,Zip: Brooklyn, NY 11211
Owner Country: United States of America
Own Op: 4
Sub Type: NNN
Owner Name: Shani Leibowitz
Owner Company: Brooklyn Navy Yard Development Corporation
Owner Address: Building 292
Owner Addr2: 63 Flushing Ave, Unit 300
Owner City,St,Zip: New York, NY 11205
Owner Country: United States of America
Own Op: 1
Sub Type: C01
Owner Name: Michael L. Moore
Owner Company: CITY OF NEW YORK
Owner Address: New York City Law Department
Owner Addr2: 100 Church Street, Rm 5-147

BROOKLYN NAVY YARD 13 ACRE PARCEL (Continued) **S105586296**

Owner City,St,Zip: NEW YORK, NY 10007
Owner Country: United States of America
Own Op: Document Repository
Sub Type: NNN
Owner Name: John Dew, Chairperson
Owner Company: Brooklyn Community Board #2
Owner Address: 350 Jay Street, 8th floor
Owner Addr2: Not reported
Owner City,St,Zip: Brooklyn, NY 11201
Owner Country: United States of America
Own Op: Document Repository
Sub Type: NNN
Owner Name: Central Library
Owner Company: Brooklyn Public Library
Owner Address: 10 Grand Army Plaza
Owner Addr2: Not reported
Owner City,St,Zip: Brooklyn, NY 11238
Owner Country: United States of America
HW Code: 224019A
Waste Type: PCB OIL
Waste Quantity: UNKNOWN
Waste Code: B007
HW Code: 224019A
Waste Type: LEAD
Waste Quantity: UNKNOWN
Waste Code: D008
HW Code: 224019A
Waste Type: NAPHTHALENE
Waste Quantity: UNKNOWN
Waste Code: Not reported
HW Code: 224019A
Waste Type: CHLOROBENZENE
Waste Quantity: UNKNOWN
Waste Code: D021
HW Code: 224019A
Waste Type: Benzene (D018 Waste)
Waste Quantity: unknown
Waste Code: D018
Crossref ID: 2017000353068
Cross Ref Type Code: 25
Cross Ref Type: County Recording Identifier
Record Added Date: 2017-10-19 10:05:00
Record Updated: 2017-10-19 10:06:00
Updated By: CHPOST
Crossref ID: 224019B
Cross Ref Type Code: 02
Cross Ref Type: HW Site ID
Record Added Date: 2010-01-13 13:41:00
Record Updated: 2010-01-13 13:41:00
Updated By: MOBARRIE

Name: BROOKLYN NAVY YARD 13 ACRE PARCEL
Address: KENT AVENUE
City,State,Zip: BROOKLYN, NY 11205-
Site Code: 57818
Control Name: Ground Water Use Restriction
HW Code: 224019A

BROOKLYN NAVY YARD 13 ACRE PARCEL (Continued) **S105586296**

Control Code:	08
Control Type:	INST
Dt record added:	08/04/2009
Dt rec updated:	04/05/2023
Updated By:	KNLILOIA
Site Code:	57818
Site Description:	Location: This site is on the north-east portion of the Brooklyn Navy Yard Development Corp. Industrial Park (BNYDC) and is a portion of the site (224019A) which had been operated by the NYC Sanitation Department is currently being redeveloped by Steiner Studios into a new roadway and elevated parking lot. The site is bordered by the East River on the north and west, by Kent Avenue on the east, and by the rest of BNYDC site on the south. Site Features: The 13-Acre parcel site includes the former Building 419 transformer substation area and two former drum storage areas. The site surrounds Wallabout Channel (barge basin)on three sides. The 224019A site deals with only 5.89 acres of the parcel, and excludes the former coal gasification plant known to have existed at the remaining 3.5 acres of the site. Those 3.5 acres have been designated as a separate site and given the ID number of 224019B. Also excluded from the original 13 acres are an approximate 3.61 acres of land under water, which have been excluded from the original site definition. Current Zoning and Land Use: The site is zoned for commercial and industrial uses, and is currently used for vehicle and materials storage. The surrounding area includes industrial, commercial and residential uses. Past Use of the Site: The site was used in support of ship building and repair activities. Support actions included waste storage at the two drum storage areas, and power distribution at the transformer substation. The railroad siding area was used for the loading and unloading of materials and fuels. These uses, as well as historic filling practices throughout the waterfront, have led to demonstrable levels of lead, Polycyclic Aromatic Hydrocarbons (PAHs) and/or polychloriinated biphenyls (PCB) contamination. Site Geology and Hydrogeology: The site is underlain by historic fill to a depth of approximately fifteen feet in many areas. Beyond the fill material is a silt sand, then sand unit down to a depth of approximately 100 feet where the Gardiners Clay is found. Groundwater occurs at depths of approximately five feet, and flow is generally to the north and west towards the East River.
Env Problem:	Remediation at the site is complete. Prior to remediation, the primary contaminants of concern were semi-volatile organic compounds and PCBs in the soil. Remedial actions have successfully achieved soil cleanup objectives for commercial use. Residual contamination in the soil is being managed under a Site Management Plan.
Health Problem:	Remedial actions are complete and measures are in place to control the potential for coming in contact with contamination remaining at the site.
Dump:	True
Structure:	True
Lagoon:	False
Landfill:	False
Pond:	False
Disp Start:	1925
Disp Term:	1995
Lat/Long:	40:41:51.7 / 73:58:35.5
Dell:	False
Record Add:	1999-11-18 12:00:00
Record Upd:	2013-09-20 14:01:00

BROOKLYN NAVY YARD 13 ACRE PARCEL (Continued) **S105586296**

Updated By: ldennist
Own Op: Document Repository
Sub Type: NNN
Owner Name: Mr. Gerald A. Esposito
Owner Company: Brooklyn Community Board #1
Owner Address: 435 Graham Avenue
Owner Addr2: Not reported
Owner City,St,Zip: Brooklyn, NY 11211
Owner Country: United States of America
Own Op: 4
Sub Type: NNN
Owner Name: Shani Leibowitz
Owner Company: Brooklyn Navy Yard Development Corporation
Owner Address: Building 292
Owner Addr2: 63 Flushing Ave, Unit 300
Owner City,St,Zip: New York, NY 11205
Owner Country: United States of America
Own Op: 1
Sub Type: C01
Owner Name: Michael L. Moore
Owner Company: CITY OF NEW YORK
Owner Address: New York City Law Department
Owner Addr2: 100 Church Street, Rm 5-147
Owner City,St,Zip: NEW YORK, NY 10007
Owner Country: United States of America
Own Op: Document Repository
Sub Type: NNN
Owner Name: John Dew, Chairperson
Owner Company: Brooklyn Community Board #2
Owner Address: 350 Jay Street, 8th floor
Owner Addr2: Not reported
Owner City,St,Zip: Brooklyn, NY 11201
Owner Country: United States of America
Own Op: Document Repository
Sub Type: NNN
Owner Name: Central Library
Owner Company: Brooklyn Public Library
Owner Address: 10 Grand Army Plaza
Owner Addr2: Not reported
Owner City,St,Zip: Brooklyn, NY 11238
Owner Country: United States of America
HW Code: 224019A
Waste Type: PCB OIL
Waste Quantity: UNKNOWN
Waste Code: B007
HW Code: 224019A
Waste Type: LEAD
Waste Quantity: UNKNOWN
Waste Code: D008
HW Code: 224019A
Waste Type: NAPHTHALENE
Waste Quantity: UNKNOWN
Waste Code: Not reported
HW Code: 224019A
Waste Type: CHLOROBENZENE
Waste Quantity: UNKNOWN
Waste Code: D021

BROOKLYN NAVY YARD 13 ACRE PARCEL (Continued) **S105586296**

HW Code: 224019A
Waste Type: Benzene (D018 Waste)
Waste Quantity: unknown
Waste Code: D018
Crossref ID: 2017000353068
Cross Ref Type Code: 25
Cross Ref Type: County Recording Identifier
Record Added Date: 2017-10-19 10:05:00
Record Updated: 2017-10-19 10:06:00
Updated By: CHPOST
Crossref ID: 224019B
Cross Ref Type Code: 02
Cross Ref Type: HW Site ID
Record Added Date: 2010-01-13 13:41:00
Record Updated: 2010-01-13 13:41:00
Updated By: MOBARRIE

Name: BROOKLYN NAVY YARD 13 ACRE PARCEL
Address: KENT AVENUE
City,State,Zip: BROOKLYN, NY 11205-
Site Code: 57818
Control Name: Soil Management Plan
HW Code: 224019A
Control Code: 14
Control Type: INST
Dt record added: 08/04/2009
Dt rec updated: 04/05/2023
Updated By: KNLILOIA
Site Code: 57818
Site Description: Location: This site is on the north-east portion of the Brooklyn Navy Yard Development Corp. Industrial Park (BNYDC) and is a portion of the site (224019A) which had been operated by the NYC Sanitation Department is currently being redeveloped by Steiner Studios into a new roadway and elevated parking lot. The site is bordered by the East River on the north and west, by Kent Avenue on the east, and by the rest of BNYDC site on the south. Site Features: The 13-Acre parcel site includes the former Building 419 transformer substation area and two former drum storage areas. The site surrounds Wallabout Channel (barge basin)on three sides. The 224019A site deals with only 5.89 acres of the parcel, and excludes the former coal gasification plant known to have existed at the remaining 3.5 acres of the site. Those 3.5 acres have been designated as a separate site and given the ID number of 224019B. Also excluded from the original 13 acres are an approximate 3.61 acres of land under water, which have been excluded from the original site definition. Current Zoning and Land Use: The site is zoned for commercial and industrial uses, and is currently used for vehicle and materials storage. The surrounding area includes industrial, commercial and residential uses. Past Use of the Site: The site was used in support of ship building and repair activities. Support actions included waste storage at the two drum storage areas, and power distribution at the transformer substation. The railroad siding area was used for the loading and unloading of materials and fuels. These uses, as well as historic filling practices throughout the waterfront, have led to demonstrable levels of lead, Polycyclic Aromatic Hydrocarbons (PAHs) and/or polychloriinated biphenyls (PCB) contamination. Site Geology and Hydrogeology: The site is underlain by historic fill to a depth of approximately fifteen feet in many

BROOKLYN NAVY YARD 13 ACRE PARCEL (Continued) **S105586296**

areas. Beyond the fill material is a silt sand, then sand unit down to a depth of approximately 100 feet where the Gardiners Clay is found. Groundwater occurs at depths of approximately five feet, and flow is generally to the north and west towards the East River.

Env Problem: Remediation at the site is complete. Prior to remediation, the primary contaminants of concern were semi-volatile organic compounds and PCBs in the soil. Remedial actions have successfully achieved soil cleanup objectives for commercial use. Residual contamination in the soil is being managed under a Site Management Plan.

Health Problem: Remedial actions are complete and measures are in place to control the potential for coming in contact with contamination remaining at the site.

Dump: True
Structure: True
Lagoon: False
Landfill: False
Pond: False
Disp Start: 1925
Disp Term: 1995
Lat/Long: 40:41:51.7 / 73:58:35.5
Dell: False
Record Add: 1999-11-18 12:00:00
Record Upd: 2013-09-20 14:01:00
Updated By: ldennist
Own Op: Document Repository
Sub Type: NNN
Owner Name: Mr. Gerald A. Esposito
Owner Company: Brooklyn Community Board #1
Owner Address: 435 Graham Avenue
Owner Addr2: Not reported
Owner City,St,Zip: Brooklyn, NY 11211
Owner Country: United States of America
Own Op: 4
Sub Type: NNN
Owner Name: Shani Leibowitz
Owner Company: Brooklyn Navy Yard Development Corporation
Owner Address: Building 292
Owner Addr2: 63 Flushing Ave, Unit 300
Owner City,St,Zip: New York, NY 11205
Owner Country: United States of America
Own Op: 1
Sub Type: C01
Owner Name: Michael L. Moore
Owner Company: CITY OF NEW YORK
Owner Address: New York City Law Department
Owner Addr2: 100 Church Street, Rm 5-147
Owner City,St,Zip: NEW YORK, NY 10007
Owner Country: United States of America
Own Op: Document Repository
Sub Type: NNN
Owner Name: John Dew, Chairperson
Owner Company: Brooklyn Community Board #2
Owner Address: 350 Jay Street, 8th floor
Owner Addr2: Not reported
Owner City,St,Zip: Brooklyn, NY 11201
Owner Country: United States of America
Own Op: Document Repository

BROOKLYN NAVY YARD 13 ACRE PARCEL (Continued) **S105586296**

Sub Type: NNN
Owner Name: Central Library
Owner Company: Brooklyn Public Library
Owner Address: 10 Grand Army Plaza
Owner Addr2: Not reported
Owner City,St,Zip: Brooklyn, NY 11238
Owner Country: United States of America
HW Code: 224019A
Waste Type: PCB OIL
Waste Quantity: UNKNOWN
Waste Code: B007
HW Code: 224019A
Waste Type: LEAD
Waste Quantity: UNKNOWN
Waste Code: D008
HW Code: 224019A
Waste Type: NAPHTHALENE
Waste Quantity: UNKNOWN
Waste Code: Not reported
HW Code: 224019A
Waste Type: CHLOROBENZENE
Waste Quantity: UNKNOWN
Waste Code: D021
HW Code: 224019A
Waste Type: Benzene (D018 Waste)
Waste Quantity: unknown
Waste Code: D018
Crossref ID: 2017000353068
Cross Ref Type Code: 25
Cross Ref Type: County Recording Identifier
Record Added Date: 2017-10-19 10:05:00
Record Updated: 2017-10-19 10:06:00
Updated By: CHPOST
Crossref ID: 224019B
Cross Ref Type Code: 02
Cross Ref Type: HW Site ID
Record Added Date: 2010-01-13 13:41:00
Record Updated: 2010-01-13 13:41:00
Updated By: MOBARRIE

429
NE
1/2-1
0.955 mi.
5041 ft.

PEOPLES WORKS **EDR MGP** **1008407896**
KENT AVE. S. 10TH ST., S. 11TH ST. **N/A**
BROOKLYN, NY 11211

Relative:
Lower

Actual:
12 ft.

Manufactured Gas Plants:
No additional information available

Count: 21 records. ORPHAN SUMMARY

City	EDR ID	Site Name	Site Address	Zip	Database(s)
BROOKLYN	S113916585	DAVIDSON PIPE SUPPLY COMPANY	3RD AVE & 37TH STREET		NY SHWS
BROOKLYN	S105265266	VICTORY CONTRACTING CO; I	780 EAST 95ST	00000	NY SWF/LF
BROOKLYN	S126023659	RALPH AVE	BOUNDED BY AVE T, E 66TH STREE		NY SWF/LF
BROOKLYN	S126022763	CONEY ISLAND CREEK	BOUNDED BY NEPTUNE AVE, W 23RD		NY SWF/LF
BROOKLYN	S126022764	CONEY ISLAND, STILLWELL AND NEPTUN	BOUNDED BY STILLWELL AVE, NEPT		NY SWF/LF
BROOKLYN	S126023326	MARINE PARK	BOUNDED BY FLATBUSH AVENUE, RO		NY SWF/LF
BROOKLYN	S126022645	BROOKLYN MODEL CITY - DEKALB AVE/W	BOUNDED BY DEKALB AVENUE, NOST		NY SWF/LF
BROOKLYN	S126023554	PAERDEGAT BASIN NORTH	BOUNDED PAERDEGAT BASIN, SEAVI		NY SWF/LF
BROOKLYN	S113922115	FRONT STREET STATION	BRIDGE ST, FRONT ST, GOLD ST &	11201	NY VCP
BROOKLYN	S105841910	J. WISE EXCAVATING	BROOKLYN NAVY YARD; GATE 27	11205	NY SWF/LF
BROOKLYN	S105972439	JONES MOTORS	LOMBARDY STREET (FOOT OF NEWTO		NY SHWS
BROOKLYN	S113922093	BROOKLYN GAS & LIGHT B	MARSHALL ST. , ST. JOHN ST. &	11201	NY VCP
BROOKLYN	S108146588	NASSAU TANK CLEANING CO.	323 NASSAU STREET	11201	NY Spills, NY HSWDS
BROOKLYN	S126023581	PENNSYLVANIA AVE	PENINSULA PROJECTING INTO JAMA		NY SWF/LF
BROOKLYN	S113922165	PLYMOUTH STATION	PLYMOUTH, HUDSON, WATER & GOLD	11201	NY VCP
BROOKLYN	S113922101	SKILLMAN STATION	SKILLMAN ST. FLUSHING & BEDFOR	11205	NY VCP
BROOKLYN	S121102086	12 SPENCER STREET/ 735 BEDFORD AVE	12 SPENCER STREET/ 735 BEDFORD	11205	NY SHWS
BROOKLYN	S126024001	U.S. NAVY YARD	THE BROOKLYN NAVY YARD COMPLEX		NY SWF/LF
BROOKLYN	S126022881	EAST FLATBUSH/PAERDEGAT AVE	UNDER TROY AVENUE SOUTH OF GLE		NY SWF/LF
NEW YORK	S112148778	SANITATION DEPT BLDG #M3 TTF	PIER 36 SOUTH STREET		NY LTANKS
NEW YORK	S122985463	EAST RIVER PARK COMPOST YARD	EAST RIVER PARK; JACKSON STREE	10002	NY SWF/LF

GOVERNMENT RECORDS SEARCHED / DATA CURRENCY TRACKING

To maintain currency of the following federal and state databases, EDR contacts the appropriate governmental agency on a monthly or quarterly basis, as required.

Number of Days to Update: Provides confirmation that EDR is reporting records that have been updated within 90 days from the date the government agency made the information available to the public.

STANDARD ENVIRONMENTAL RECORDS

Lists of Federal NPL (Superfund) sites

NPL: National Priority List

National Priorities List (Superfund). The NPL is a subset of CERCLIS and identifies over 1,200 sites for priority cleanup under the Superfund Program. NPL sites may encompass relatively large areas. As such, EDR provides polygon coverage for over 1,000 NPL site boundaries produced by EPA's Environmental Photographic Interpretation Center (EPIC) and regional EPA offices.

Date of Government Version: 06/22/2023
Date Data Arrived at EDR: 07/06/2023
Date Made Active in Reports: 07/24/2023
Number of Days to Update: 18

Source: EPA
Telephone: N/A
Last EDR Contact: 07/06/2023
Next Scheduled EDR Contact: 10/09/2023
Data Release Frequency: Quarterly

NPL Site Boundaries

Sources:

EPA's Environmental Photographic Interpretation Center (EPIC)
Telephone: 202-564-7333

EPA Region 1
Telephone 617-918-1143

EPA Region 3
Telephone 215-814-5418

EPA Region 4
Telephone 404-562-8033

EPA Region 5
Telephone 312-886-6686

EPA Region 10
Telephone 206-553-8665

EPA Region 6
Telephone: 214-655-6659

EPA Region 7
Telephone: 913-551-7247

EPA Region 8
Telephone: 303-312-6774

EPA Region 9
Telephone: 415-947-4246

Proposed NPL: Proposed National Priority List Sites

A site that has been proposed for listing on the National Priorities List through the issuance of a proposed rule in the Federal Register. EPA then accepts public comments on the site, responds to the comments, and places on the NPL those sites that continue to meet the requirements for listing.

Date of Government Version: 06/22/2023
Date Data Arrived at EDR: 07/06/2023
Date Made Active in Reports: 07/24/2023
Number of Days to Update: 18

Source: EPA
Telephone: N/A
Last EDR Contact: 07/06/2023
Next Scheduled EDR Contact: 10/09/2023
Data Release Frequency: Quarterly

NPL LIENS: Federal Superfund Liens

Federal Superfund Liens. Under the authority granted the USEPA by CERCLA of 1980, the USEPA has the authority to file liens against real property in order to recover remedial action expenditures or when the property owner received notification of potential liability. USEPA compiles a listing of filed notices of Superfund Liens.

Date of Government Version: 10/15/1991
Date Data Arrived at EDR: 02/02/1994
Date Made Active in Reports: 03/30/1994
Number of Days to Update: 56

Source: EPA
Telephone: 202-564-4267
Last EDR Contact: 08/15/2011
Next Scheduled EDR Contact: 11/28/2011
Data Release Frequency: No Update Planned

Lists of Federal Delisted NPL sites

Delisted NPL: National Priority List Deletions

The National Oil and Hazardous Substances Pollution Contingency Plan (NCP) establishes the criteria that the EPA uses to delete sites from the NPL. In accordance with 40 CFR 300.425.(e), sites may be deleted from the NPL where no further response is appropriate.

Date of Government Version: 06/22/2023
Date Data Arrived at EDR: 07/06/2023
Date Made Active in Reports: 07/24/2023
Number of Days to Update: 18

Source: EPA
Telephone: N/A
Last EDR Contact: 07/06/2023
Next Scheduled EDR Contact: 10/09/2023
Data Release Frequency: Quarterly

Lists of Federal sites subject to CERCLA removals and CERCLA orders

FEDERAL FACILITY: Federal Facility Site Information listing

A listing of National Priority List (NPL) and Base Realignment and Closure (BRAC) sites found in the Comprehensive Environmental Response, Compensation and Liability Information System (CERCLIS) Database where EPA Federal Facilities Restoration and Reuse Office is involved in cleanup activities.

Date of Government Version: 03/26/2023
Date Data Arrived at EDR: 03/28/2023
Date Made Active in Reports: 05/30/2023
Number of Days to Update: 63

Source: Environmental Protection Agency
Telephone: 703-603-8704
Last EDR Contact: 06/23/2023
Next Scheduled EDR Contact: 10/09/2023
Data Release Frequency: Varies

SEMS: Superfund Enterprise Management System

SEMS (Superfund Enterprise Management System) tracks hazardous waste sites, potentially hazardous waste sites, and remedial activities performed in support of EPA's Superfund Program across the United States. The list was formerly know as CERCLIS, renamed to SEMS by the EPA in 2015. The list contains data on potentially hazardous waste sites that have been reported to the USEPA by states, municipalities, private companies and private persons, pursuant to Section 103 of the Comprehensive Environmental Response, Compensation, and Liability Act (CERCLA). This dataset also contains sites which are either proposed to or on the National Priorities List (NPL) and the sites which are in the screening and assessment phase for possible inclusion on the NPL.

Date of Government Version: 06/22/2023
Date Data Arrived at EDR: 07/06/2023
Date Made Active in Reports: 07/24/2023
Number of Days to Update: 18

Source: EPA
Telephone: 800-424-9346
Last EDR Contact: 07/06/2023
Next Scheduled EDR Contact: 10/23/2023
Data Release Frequency: Quarterly

Lists of Federal CERCLA sites with NFRAP

SEMS-ARCHIVE: Superfund Enterprise Management System Archive

SEMS-ARCHIVE (Superfund Enterprise Management System Archive) tracks sites that have no further interest under the Federal Superfund Program based on available information. The list was formerly known as the CERCLIS-NFRAP, renamed to SEMS ARCHIVE by the EPA in 2015. EPA may perform a minimal level of assessment work at a site while it is archived if site conditions change and/or new information becomes available. Archived sites have been removed and archived from the inventory of SEMS sites. Archived status indicates that, to the best of EPA's knowledge, assessment at a site has been completed and that EPA has determined no further steps will be taken to list the site on the National Priorities List (NPL), unless information indicates this decision was not appropriate or other considerations require a recommendation for listing at a later time. The decision does not necessarily mean that there is no hazard associated with a given site; it only means that. based upon available information, the location is not judged to be potential NPL site.

Date of Government Version: 06/22/2023
Date Data Arrived at EDR: 07/06/2023
Date Made Active in Reports: 07/24/2023
Number of Days to Update: 18

Source: EPA
Telephone: 800-424-9346
Last EDR Contact: 07/06/2023
Next Scheduled EDR Contact: 10/23/2023
Data Release Frequency: Quarterly

Lists of Federal RCRA facilities undergoing Corrective Action

CORRACTS: Corrective Action Report

CORRACTS identifies hazardous waste handlers with RCRA corrective action activity.

Date of Government Version: 03/06/2023
Date Data Arrived at EDR: 03/09/2023
Date Made Active in Reports: 03/20/2023
Number of Days to Update: 11

Source: EPA
Telephone: 800-424-9346
Last EDR Contact: 07/31/2023
Next Scheduled EDR Contact: 10/02/2023
Data Release Frequency: Quarterly

Lists of Federal RCRA TSD facilities

RCRA-TSDF: RCRA - Treatment, Storage and Disposal

RCRAInfo is EPA's comprehensive information system, providing access to data supporting the Resource Conservation and Recovery Act (RCRA) of 1976 and the Hazardous and Solid Waste Amendments (HSWA) of 1984. The database includes selective information on sites which generate, transport, store, treat and/or dispose of hazardous waste as defined by the Resource Conservation and Recovery Act (RCRA). Transporters are individuals or entities that move hazardous waste from the generator offsite to a facility that can recycle, treat, store, or dispose of the waste. TSDFs treat, store, or dispose of the waste.

Date of Government Version: 03/06/2023
Date Data Arrived at EDR: 03/09/2023
Date Made Active in Reports: 03/20/2023
Number of Days to Update: 11

Source: Environmental Protection Agency
Telephone: (212) 637-3660
Last EDR Contact: 07/31/2023
Next Scheduled EDR Contact: 10/02/2023
Data Release Frequency: Quarterly

Lists of Federal RCRA generators

RCRA-LQG: RCRA - Large Quantity Generators

RCRAInfo is EPA's comprehensive information system, providing access to data supporting the Resource Conservation and Recovery Act (RCRA) of 1976 and the Hazardous and Solid Waste Amendments (HSWA) of 1984. The database includes selective information on sites which generate, transport, store, treat and/or dispose of hazardous waste as defined by the Resource Conservation and Recovery Act (RCRA). Large quantity generators (LQGs) generate over 1,000 kilograms (kg) of hazardous waste, or over 1 kg of acutely hazardous waste per month.

Date of Government Version: 03/06/2023
Date Data Arrived at EDR: 03/09/2023
Date Made Active in Reports: 03/20/2023
Number of Days to Update: 11

Source: Environmental Protection Agency
Telephone: (212) 637-3660
Last EDR Contact: 07/31/2023
Next Scheduled EDR Contact: 10/02/2023
Data Release Frequency: Quarterly

RCRA-SQG: RCRA - Small Quantity Generators

RCRAInfo is EPA's comprehensive information system, providing access to data supporting the Resource Conservation and Recovery Act (RCRA) of 1976 and the Hazardous and Solid Waste Amendments (HSWA) of 1984. The database includes selective information on sites which generate, transport, store, treat and/or dispose of hazardous waste as defined by the Resource Conservation and Recovery Act (RCRA). Small quantity generators (SQGs) generate between 100 kg and 1,000 kg of hazardous waste per month.

Date of Government Version: 03/06/2023
Date Data Arrived at EDR: 03/09/2023
Date Made Active in Reports: 03/20/2023
Number of Days to Update: 11

Source: Environmental Protection Agency
Telephone: (212) 637-3660
Last EDR Contact: 07/31/2023
Next Scheduled EDR Contact: 10/02/2023
Data Release Frequency: Quarterly

RCRA-VSQG: RCRA - Very Small Quantity Generators (Formerly Conditionally Exempt Small Quantity Generators)

RCRAInfo is EPA's comprehensive information system, providing access to data supporting the Resource Conservation and Recovery Act (RCRA) of 1976 and the Hazardous and Solid Waste Amendments (HSWA) of 1984. The database includes selective information on sites which generate, transport, store, treat and/or dispose of hazardous waste as defined by the Resource Conservation and Recovery Act (RCRA). Very small quantity generators (VSQGs) generate less than 100 kg of hazardous waste, or less than 1 kg of acutely hazardous waste per month.

Date of Government Version: 03/06/2023
Date Data Arrived at EDR: 03/09/2023
Date Made Active in Reports: 03/20/2023
Number of Days to Update: 11

Source: Environmental Protection Agency
Telephone: (212) 637-3660
Last EDR Contact: 07/31/2023
Next Scheduled EDR Contact: 10/02/2023
Data Release Frequency: Quarterly

Federal institutional controls / engineering controls registries

LUCIS: Land Use Control Information System

LUCIS contains records of land use control information pertaining to the former Navy Base Realignment and Closure properties.

Date of Government Version: 05/25/2023
Date Data Arrived at EDR: 05/31/2023
Date Made Active in Reports: 07/24/2023
Number of Days to Update: 54

Source: Department of the Navy
Telephone: 843-820-7326
Last EDR Contact: 05/23/2023
Next Scheduled EDR Contact: 08/21/2023
Data Release Frequency: Varies

US ENG CONTROLS: Engineering Controls Sites List

A listing of sites with engineering controls in place. Engineering controls include various forms of caps, building foundations, liners, and treatment methods to create pathway elimination for regulated substances to enter environmental media or effect human health.

Date of Government Version: 05/22/2023
Date Data Arrived at EDR: 05/23/2023
Date Made Active in Reports: 07/24/2023
Number of Days to Update: 62

Source: Environmental Protection Agency
Telephone: 703-603-0695
Last EDR Contact: 05/23/2023
Next Scheduled EDR Contact: 09/04/2023
Data Release Frequency: Varies

US INST CONTROLS: Institutional Controls Sites List

A listing of sites with institutional controls in place. Institutional controls include administrative measures, such as groundwater use restrictions, construction restrictions, property use restrictions, and post remediation care requirements intended to prevent exposure to contaminants remaining on site. Deed restrictions are generally required as part of the institutional controls.

Date of Government Version: 05/22/2023
Date Data Arrived at EDR: 05/23/2023
Date Made Active in Reports: 07/24/2023
Number of Days to Update: 62

Source: Environmental Protection Agency
Telephone: 703-603-0695
Last EDR Contact: 05/23/2023
Next Scheduled EDR Contact: 09/04/2023
Data Release Frequency: Varies

Federal ERNS list

ERNS: Emergency Response Notification System

Emergency Response Notification System. ERNS records and stores information on reported releases of oil and hazardous substances.

Date of Government Version: 03/20/2023
Date Data Arrived at EDR: 03/21/2023
Date Made Active in Reports: 05/30/2023
Number of Days to Update: 70

Source: National Response Center, United States Coast Guard
Telephone: 202-267-2180
Last EDR Contact: 06/20/2023
Next Scheduled EDR Contact: 10/02/2023
Data Release Frequency: Quarterly

Lists of state- and tribal hazardous waste facilities

SHWS: Inactive Hazardous Waste Disposal Sites in New York State

Referred to as the State Superfund Program, the Inactive Hazardous Waste Disposal Site Remedial Program is the cleanup program for inactive hazardous waste sites and now includes hazardous substance sites

Date of Government Version: 05/05/2023
Date Data Arrived at EDR: 05/05/2023
Date Made Active in Reports: 07/26/2023
Number of Days to Update: 82

Source: Department of Environmental Conservation
Telephone: 518-402-9622
Last EDR Contact: 05/05/2023
Next Scheduled EDR Contact: 08/21/2023
Data Release Frequency: Annually

Lists of state and tribal landfills and solid waste disposal facilities

SWF/LF: Facility Register

Solid Waste Facilities/Landfill Sites. SWF/LF type records typically contain an inventory of solid waste disposal facilities or landfills in a particular state. Depending on the state, these may be active or inactive facilities or open dumps that failed to meet RCRA Subtitle D Section 4004 criteria for solid waste landfills or disposal sites.

Date of Government Version: 03/31/2023
Date Data Arrived at EDR: 04/04/2023
Date Made Active in Reports: 06/21/2023
Number of Days to Update: 78

Source: Department of Environmental Conservation
Telephone: 518-402-8678
Last EDR Contact: 06/22/2023
Next Scheduled EDR Contact: 10/09/2023
Data Release Frequency: Quarterly

Lists of state and tribal leaking storage tanks

INDIAN LUST R10: Leaking Underground Storage Tanks on Indian Land

LUSTs on Indian land in Alaska, Idaho, Oregon and Washington.

Date of Government Version: 04/20/2023
Date Data Arrived at EDR: 05/09/2023
Date Made Active in Reports: 07/14/2023
Number of Days to Update: 66

Source: EPA Region 10
Telephone: 206-553-2857
Last EDR Contact: 07/17/2023
Next Scheduled EDR Contact: 10/30/2023
Data Release Frequency: Varies

INDIAN LUST R7: Leaking Underground Storage Tanks on Indian Land

LUSTs on Indian land in Iowa, Kansas, and Nebraska

Date of Government Version: 04/25/2023
Date Data Arrived at EDR: 05/09/2023
Date Made Active in Reports: 07/14/2023
Number of Days to Update: 66

Source: EPA Region 7
Telephone: 913-551-7003
Last EDR Contact: 07/17/2023
Next Scheduled EDR Contact: 10/30/2023
Data Release Frequency: Varies

INDIAN LUST R4: Leaking Underground Storage Tanks on Indian Land

LUSTs on Indian land in Florida, Mississippi and North Carolina.

Date of Government Version: 04/20/2023
Date Data Arrived at EDR: 05/09/2023
Date Made Active in Reports: 07/14/2023
Number of Days to Update: 66

Source: EPA Region 4
Telephone: 404-562-8677
Last EDR Contact: 05/09/2023
Next Scheduled EDR Contact: 10/30/2023
Data Release Frequency: Varies

INDIAN LUST R1: Leaking Underground Storage Tanks on Indian Land
A listing of leaking underground storage tank locations on Indian Land.

Date of Government Version: 04/20/2023
Date Data Arrived at EDR: 05/09/2023
Date Made Active in Reports: 07/14/2023
Number of Days to Update: 66

Source: EPA Region 1
Telephone: 617-918-1313
Last EDR Contact: 07/17/2023
Next Scheduled EDR Contact: 10/30/2023
Data Release Frequency: Varies

INDIAN LUST R6: Leaking Underground Storage Tanks on Indian Land
LUSTs on Indian land in New Mexico and Oklahoma.

Date of Government Version: 04/26/2023
Date Data Arrived at EDR: 05/09/2023
Date Made Active in Reports: 07/14/2023
Number of Days to Update: 66

Source: EPA Region 6
Telephone: 214-665-6597
Last EDR Contact: 07/17/2023
Next Scheduled EDR Contact: 10/30/2023
Data Release Frequency: Varies

INDIAN LUST R5: Leaking Underground Storage Tanks on Indian Land
Leaking underground storage tanks located on Indian Land in Michigan, Minnesota and Wisconsin.

Date of Government Version: 04/14/2023
Date Data Arrived at EDR: 05/09/2023
Date Made Active in Reports: 07/14/2023
Number of Days to Update: 66

Source: EPA, Region 5
Telephone: 312-886-7439
Last EDR Contact: 07/17/2023
Next Scheduled EDR Contact: 10/30/2023
Data Release Frequency: Varies

INDIAN LUST R8: Leaking Underground Storage Tanks on Indian Land
LUSTs on Indian land in Colorado, Montana, North Dakota, South Dakota, Utah and Wyoming.

Date of Government Version: 04/19/2023
Date Data Arrived at EDR: 05/09/2023
Date Made Active in Reports: 07/14/2023
Number of Days to Update: 66

Source: EPA Region 8
Telephone: 303-312-6271
Last EDR Contact: 07/17/2023
Next Scheduled EDR Contact: 10/30/2023
Data Release Frequency: Varies

INDIAN LUST R9: Leaking Underground Storage Tanks on Indian Land
LUSTs on Indian land in Arizona, California, New Mexico and Nevada

Date of Government Version: 04/19/2023
Date Data Arrived at EDR: 05/09/2023
Date Made Active in Reports: 07/14/2023
Number of Days to Update: 66

Source: Environmental Protection Agency
Telephone: 415-972-3372
Last EDR Contact: 07/17/2023
Next Scheduled EDR Contact: 10/30/2023
Data Release Frequency: Varies

LTANKS: Spills Information Database
Leaking Storage Tank Incident Reports. These records contain an inventory of reported leaking storage tank incidents reported from 4/1/86 through the most recent update. They can be either leaking underground storage tanks or leaking aboveground storage tanks. The causes of the incidents are tank test failures, tank failures or tank overfills.

Date of Government Version: 05/05/2023
Date Data Arrived at EDR: 05/05/2023
Date Made Active in Reports: 07/31/2023
Number of Days to Update: 87

Source: Department of Environmental Conservation
Telephone: 518-402-9549
Last EDR Contact: 05/05/2023
Next Scheduled EDR Contact: 08/21/2023
Data Release Frequency: Varies

HIST LTANKS: Listing of Leaking Storage Tanks

A listing of leaking underground and aboveground storage tanks. The causes of the incidents are tank test failures, tank failures or tank overfills. In 2002, the Department of Environmental Conservation stopped providing updates to its original Spills Information Database. This database includes fields that are no longer available from the NYDEC as of January 1, 2002. Current information may be found in the NY LTANKS database. Department of Environmental Conservation.

Date of Government Version: 01/01/2002
Date Data Arrived at EDR: 07/08/2005
Date Made Active in Reports: 07/14/2005
Number of Days to Update: 6

Source: Department of Environmental Conservation
Telephone: 518-402-9549
Last EDR Contact: 07/07/2005
Next Scheduled EDR Contact: N/A
Data Release Frequency: No Update Planned

Lists of state and tribal registered storage tanks

FEMA UST: Underground Storage Tank Listing

A listing of all FEMA owned underground storage tanks.

Date of Government Version: 03/08/2023
Date Data Arrived at EDR: 03/09/2023
Date Made Active in Reports: 05/30/2023
Number of Days to Update: 82

Source: FEMA
Telephone: 202-646-5797
Last EDR Contact: 06/27/2023
Next Scheduled EDR Contact: 10/16/2023
Data Release Frequency: Varies

UST: Petroleum Bulk Storage (PBS) Database

Facilities that have petroleum storage capacities in excess of 1,100 gallons and less than 400,000 gallons.

Date of Government Version: 02/14/2023
Date Data Arrived at EDR: 03/21/2023
Date Made Active in Reports: 06/02/2023
Number of Days to Update: 73

Source: Department of Environmental Conservation
Telephone: 518-402-9549
Last EDR Contact: 06/20/2023
Next Scheduled EDR Contact: 10/02/2023
Data Release Frequency: No Update Planned

CBS UST: Chemical Bulk Storage Database

Facilities that store regulated hazardous substances in underground tanks of any size

Date of Government Version: 01/01/2002
Date Data Arrived at EDR: 02/20/2002
Date Made Active in Reports: 03/22/2002
Number of Days to Update: 30

Source: NYSDEC
Telephone: 518-402-9549
Last EDR Contact: 10/24/2005
Next Scheduled EDR Contact: 01/23/2006
Data Release Frequency: No Update Planned

MOSF UST: Major Oil Storage Facilities Database

Facilities that may be onshore facilities or vessels, with petroleum storage capacities of 400,000 gallons or greater.

Date of Government Version: 01/01/2002
Date Data Arrived at EDR: 02/20/2002
Date Made Active in Reports: 03/22/2002
Number of Days to Update: 30

Source: NYSDEC
Telephone: 518-402-9549
Last EDR Contact: 07/25/2005
Next Scheduled EDR Contact: 10/24/2005
Data Release Frequency: No Update Planned

MOSF: Major Oil Storage Facility Site Listing

These facilities may be onshore facilities or vessels, with petroleum storage capacities of 400,000 gallons or greater.

Date of Government Version: 02/14/2023
Date Data Arrived at EDR: 03/21/2023
Date Made Active in Reports: 06/02/2023
Number of Days to Update: 73

Source: Department of Environmental Conservation
Telephone: 518-402-9549
Last EDR Contact: 06/20/2023
Next Scheduled EDR Contact: 10/02/2023
Data Release Frequency: Quarterly

GOVERNMENT RECORDS SEARCHED / DATA CURRENCY TRACKING

CBS: Chemical Bulk Storage Site Listing

These facilities store regulated hazardous substances in aboveground tanks with capacities of 185 gallons or greater, and/or in underground tanks of any size

Date of Government Version: 02/14/2023
Date Data Arrived at EDR: 03/21/2023
Date Made Active in Reports: 06/02/2023
Number of Days to Update: 73

Source: Department of Environmental Conservation
Telephone: 518-402-9549
Last EDR Contact: 06/20/2023
Next Scheduled EDR Contact: 10/02/2023
Data Release Frequency: Quarterly

AST: Petroleum Bulk Storage

Registered Aboveground Storage Tanks.

Date of Government Version: 02/14/2023
Date Data Arrived at EDR: 03/21/2023
Date Made Active in Reports: 06/02/2023
Number of Days to Update: 73

Source: Department of Environmental Conservation
Telephone: 518-402-9549
Last EDR Contact: 06/20/2023
Next Scheduled EDR Contact: 10/02/2023
Data Release Frequency: No Update Planned

CBS AST: Chemical Bulk Storage Database

Facilities that store regulated hazardous substances in aboveground tanks with capacities of 185 gallons or greater, and/or in underground tanks of any size.

Date of Government Version: 01/01/2002
Date Data Arrived at EDR: 02/20/2002
Date Made Active in Reports: 03/22/2002
Number of Days to Update: 30

Source: NYSDEC
Telephone: 518-402-9549
Last EDR Contact: 07/25/2005
Next Scheduled EDR Contact: 10/24/2005
Data Release Frequency: No Update Planned

MOSF AST: Major Oil Storage Facilities Database

Facilities that may be onshore facilities or vessels, with petroleum storage capacities of 400,000 gallons or greater.

Date of Government Version: 01/01/2002
Date Data Arrived at EDR: 02/20/2002
Date Made Active in Reports: 03/22/2002
Number of Days to Update: 30

Source: NYSDEC
Telephone: 518-402-9549
Last EDR Contact: 07/25/2005
Next Scheduled EDR Contact: 10/24/2005
Data Release Frequency: No Update Planned

INDIAN UST R4: Underground Storage Tanks on Indian Land

The Indian Underground Storage Tank (UST) database provides information about underground storage tanks on Indian land in EPA Region 4 (Alabama, Florida, Georgia, Kentucky, Mississippi, North Carolina, South Carolina, Tennessee and Tribal Nations)

Date of Government Version: 04/20/2023
Date Data Arrived at EDR: 05/09/2023
Date Made Active in Reports: 07/14/2023
Number of Days to Update: 66

Source: EPA Region 4
Telephone: 404-562-9424
Last EDR Contact: 07/17/2023
Next Scheduled EDR Contact: 10/30/2023
Data Release Frequency: Varies

INDIAN UST R9: Underground Storage Tanks on Indian Land

The Indian Underground Storage Tank (UST) database provides information about underground storage tanks on Indian land in EPA Region 9 (Arizona, California, Hawaii, Nevada, the Pacific Islands, and Tribal Nations).

Date of Government Version: 04/19/2023
Date Data Arrived at EDR: 05/09/2023
Date Made Active in Reports: 07/14/2023
Number of Days to Update: 66

Source: EPA Region 9
Telephone: 415-972-3368
Last EDR Contact: 07/17/2023
Next Scheduled EDR Contact: 10/30/2023
Data Release Frequency: Varies

INDIAN UST R8: Underground Storage Tanks on Indian Land

The Indian Underground Storage Tank (UST) database provides information about underground storage tanks on Indian land in EPA Region 8 (Colorado, Montana, North Dakota, South Dakota, Utah, Wyoming and 27 Tribal Nations).

Date of Government Version: 04/20/2023
Date Data Arrived at EDR: 05/09/2023
Date Made Active in Reports: 07/14/2023
Number of Days to Update: 66

Source: EPA Region 8
Telephone: 303-312-6137
Last EDR Contact: 07/17/2023
Next Scheduled EDR Contact: 10/30/2023
Data Release Frequency: Varies

INDIAN UST R7: Underground Storage Tanks on Indian Land

The Indian Underground Storage Tank (UST) database provides information about underground storage tanks on Indian land in EPA Region 7 (Iowa, Kansas, Missouri, Nebraska, and 9 Tribal Nations).

Date of Government Version: 04/25/2023
Date Data Arrived at EDR: 05/09/2023
Date Made Active in Reports: 07/14/2023
Number of Days to Update: 66

Source: EPA Region 7
Telephone: 913-551-7003
Last EDR Contact: 07/17/2023
Next Scheduled EDR Contact: 10/30/2023
Data Release Frequency: Varies

INDIAN UST R1: Underground Storage Tanks on Indian Land

The Indian Underground Storage Tank (UST) database provides information about underground storage tanks on Indian land in EPA Region 1 (Connecticut, Maine, Massachusetts, New Hampshire, Rhode Island, Vermont and ten Tribal Nations).

Date of Government Version: 04/20/2023
Date Data Arrived at EDR: 05/09/2023
Date Made Active in Reports: 07/14/2023
Number of Days to Update: 66

Source: EPA, Region 1
Telephone: 617-918-1313
Last EDR Contact: 07/17/2023
Next Scheduled EDR Contact: 10/30/2023
Data Release Frequency: Varies

INDIAN UST R5: Underground Storage Tanks on Indian Land

The Indian Underground Storage Tank (UST) database provides information about underground storage tanks on Indian land in EPA Region 5 (Michigan, Minnesota and Wisconsin and Tribal Nations).

Date of Government Version: 04/14/2023
Date Data Arrived at EDR: 05/09/2023
Date Made Active in Reports: 07/14/2023
Number of Days to Update: 66

Source: EPA Region 5
Telephone: 312-886-6136
Last EDR Contact: 07/17/2023
Next Scheduled EDR Contact: 10/30/2023
Data Release Frequency: Varies

INDIAN UST R6: Underground Storage Tanks on Indian Land

The Indian Underground Storage Tank (UST) database provides information about underground storage tanks on Indian land in EPA Region 6 (Louisiana, Arkansas, Oklahoma, New Mexico, Texas and 65 Tribes).

Date of Government Version: 04/26/2023
Date Data Arrived at EDR: 05/09/2023
Date Made Active in Reports: 07/14/2023
Number of Days to Update: 66

Source: EPA Region 6
Telephone: 214-665-7591
Last EDR Contact: 07/17/2023
Next Scheduled EDR Contact: 10/30/2023
Data Release Frequency: Varies

INDIAN UST R10: Underground Storage Tanks on Indian Land

The Indian Underground Storage Tank (UST) database provides information about underground storage tanks on Indian land in EPA Region 10 (Alaska, Idaho, Oregon, Washington, and Tribal Nations).

Date of Government Version: 04/20/2023
Date Data Arrived at EDR: 05/09/2023
Date Made Active in Reports: 07/14/2023
Number of Days to Update: 66

Source: EPA Region 10
Telephone: 206-553-2857
Last EDR Contact: 07/17/2023
Next Scheduled EDR Contact: 10/30/2023
Data Release Frequency: Varies

TANKS: Storage Tank Faciliy Listing
This database contains records of facilities that are or have been regulated under Bulk Storage Program. Tank information for these facilities may not be releasable by the state agency.

Date of Government Version: 02/14/2023
Date Data Arrived at EDR: 03/21/2023
Date Made Active in Reports: 06/02/2023
Number of Days to Update: 73
Source: Department of Environmental Conservation
Telephone: 518-402-9543
Last EDR Contact: 06/20/2023
Next Scheduled EDR Contact: 10/02/2023
Data Release Frequency: Quarterly

State and tribal institutional control / engineering control registries

RES DECL: Restrictive Declarations Listing
A restrictive declaration is a covenant running with the land which binds the present and future owners of the property. As a condition of certain special permits, the City Planning Commission may require an applicant to sign and record a restrictive declaration that places specified conditions on the future use and development of the property. Certain restrictive declarations are indicated by a D on zoning maps.

Date of Government Version: 09/27/2022
Date Data Arrived at EDR: 12/12/2022
Date Made Active in Reports: 03/06/2023
Number of Days to Update: 84
Source: NYC Department of City Planning
Telephone: 212-720-3401
Last EDR Contact: 06/14/2023
Next Scheduled EDR Contact: 09/25/2023
Data Release Frequency: Varies

ENV RES DECL: Environmental Restrictive Declarations
The Environmental Restrictive Declarations (ERD) listed were recorded in connection with a zoning action against the noted Tax Blocks and Tax Lots, or portion thereof, and are available in the property records on file at the Office of the City Register for Bronx, Kings, New York and Queens counties or at the Richmond County Clerk's office. They contain environmental requirements with respect to hazardous materials, air quality and/or noise in accordance with Section 11-15 of this Resolution.

Date of Government Version: 09/27/2022
Date Data Arrived at EDR: 03/21/2023
Date Made Active in Reports: 06/02/2023
Number of Days to Update: 73
Source: New York City Department of City Planning
Telephone: 212-720-3300
Last EDR Contact: 06/12/2023
Next Scheduled EDR Contact: 09/25/2023
Data Release Frequency: Varies

ENG CONTROLS: Registry of Engineering Controls
Environmental Remediation sites that have engineering controls in place.

Date of Government Version: 05/05/2023
Date Data Arrived at EDR: 05/05/2023
Date Made Active in Reports: 07/26/2023
Number of Days to Update: 82
Source: Department of Environmental Conservation
Telephone: 518-402-9553
Last EDR Contact: 05/05/2023
Next Scheduled EDR Contact: 08/21/2023
Data Release Frequency: Quarterly

INST CONTROL: Registry of Institutional Controls
Environmental Remediation sites that have institutional controls in place.

Date of Government Version: 05/05/2023
Date Data Arrived at EDR: 05/05/2023
Date Made Active in Reports: 07/26/2023
Number of Days to Update: 82
Source: Department of Environmental Conservation
Telephone: 518-402-9553
Last EDR Contact: 05/05/2023
Next Scheduled EDR Contact: 08/21/2023
Data Release Frequency: Quarterly

Lists of state and tribal voluntary cleanup sites

VCP NYC: Voluntary Cleanup Program Listing NYC
New York City voluntary cleanup program sites.

Date of Government Version: 03/06/2023
Date Data Arrived at EDR: 03/08/2023
Date Made Active in Reports: 05/25/2023
Number of Days to Update: 78
Source: New York City Office of Environmental Protection
Telephone: 212-788-8841
Last EDR Contact: 06/06/2023
Next Scheduled EDR Contact: 09/18/2023
Data Release Frequency: Varies

INDIAN VCP R1: Voluntary Cleanup Priority Listing
A listing of voluntary cleanup priority sites located on Indian Land located in Region 1.

Date of Government Version: 07/27/2015
Date Data Arrived at EDR: 09/29/2015
Date Made Active in Reports: 02/18/2016
Number of Days to Update: 142
Source: EPA, Region 1
Telephone: 617-918-1102
Last EDR Contact: 06/13/2023
Next Scheduled EDR Contact: 10/02/2023
Data Release Frequency: Varies

INDIAN VCP R7: Voluntary Cleanup Priority Lisitng
A listing of voluntary cleanup priority sites located on Indian Land located in Region 7.

Date of Government Version: 03/20/2008
Date Data Arrived at EDR: 04/22/2008
Date Made Active in Reports: 05/19/2008
Number of Days to Update: 27
Source: EPA, Region 7
Telephone: 913-551-7365
Last EDR Contact: 07/08/2021
Next Scheduled EDR Contact: 07/20/2009
Data Release Frequency: Varies

VCP: Voluntary Cleanup Agreements
New York established its Voluntary Cleanup Program (VCP) to address the environmental, legal and financial barriers that often hinder the redevelopment and reuse of contaminated properties. The Voluntary Cleanup Program was developed to enhance private sector cleanup of brownfields by enabling parties to remediate sites using private rather than public funds and to reduce the development pressures on "greenfield" sites.

Date of Government Version: 05/05/2023
Date Data Arrived at EDR: 05/05/2023
Date Made Active in Reports: 07/26/2023
Number of Days to Update: 82
Source: Department of Environmental Conservation
Telephone: 518-402-9711
Last EDR Contact: 05/05/2023
Next Scheduled EDR Contact: 08/21/2023
Data Release Frequency: Semi-Annually

Lists of state and tribal brownfield sites

BROWNFIELDS: Brownfields Site List
A Brownfield is any real property where redevelopment or re-use may be complicated by the presence or potential presence of a hazardous waste, petroleum, pollutant, or contaminant.

Date of Government Version: 05/05/2023
Date Data Arrived at EDR: 05/05/2023
Date Made Active in Reports: 07/26/2023
Number of Days to Update: 82
Source: Department of Environmental Conservation
Telephone: 518-402-9764
Last EDR Contact: 05/05/2023
Next Scheduled EDR Contact: 08/21/2023
Data Release Frequency: Semi-Annually

ERP: Environmental Restoration Program Listing
In an effort to spur the cleanup and redevelopment of brownfields, New Yorkers approved a $200 million Environmental Restoration or Brownfields Fund as part of the $1.75 billion Clean Water/Clean Air Bond Act of 1996 (1996 Bond Act). Enhancements to the program were enacted on October 7, 2003. Under the Environmental Restoration Program, the State provides grants to municipalities to reimburse up to 90 percent of on-site eligible costs and 100% of off-site eligible costs for site investigation and remediation activities. Once remediated, the property may then be reused for commercial, industrial, residential or public use.

Date of Government Version: 05/05/2023
Date Data Arrived at EDR: 05/05/2023
Date Made Active in Reports: 07/26/2023
Number of Days to Update: 82
Source: Department of Environmental Conservation
Telephone: 518-402-9622
Last EDR Contact: 05/05/2023
Next Scheduled EDR Contact: 08/21/2023
Data Release Frequency: Quarterly

GOVERNMENT RECORDS SEARCHED / DATA CURRENCY TRACKING

ADDITIONAL ENVIRONMENTAL RECORDS

Local Brownfield lists

US BROWNFIELDS: A Listing of Brownfields Sites

Brownfields are real property, the expansion, redevelopment, or reuse of which may be complicated by the presence or potential presence of a hazardous substance, pollutant, or contaminant. Cleaning up and reinvesting in these properties takes development pressures off of undeveloped, open land, and both improves and protects the environment. Assessment, Cleanup and Redevelopment Exchange System (ACRES) stores information reported by EPA Brownfields grant recipients on brownfields properties assessed or cleaned up with grant funding as well as information on Targeted Brownfields Assessments performed by EPA Regions. A listing of ACRES Brownfield sites is obtained from Cleanups in My Community. Cleanups in My Community provides information on Brownfields properties for which information is reported back to EPA, as well as areas served by Brownfields grant programs.

Date of Government Version: 04/06/2023
Date Data Arrived at EDR: 04/13/2023
Date Made Active in Reports: 04/19/2023
Number of Days to Update: 6

Source: Environmental Protection Agency
Telephone: 202-566-2777
Last EDR Contact: 06/08/2023
Next Scheduled EDR Contact: 09/25/2023
Data Release Frequency: Semi-Annually

Local Lists of Landfill / Solid Waste Disposal Sites

SWTIRE: Registered Waste Tire Storage & Facility List

A listing of facilities registered to accept waste tires.

Date of Government Version: 02/27/2018
Date Data Arrived at EDR: 04/06/2018
Date Made Active in Reports: 06/08/2018
Number of Days to Update: 63

Source: Department of Environmental Conservation
Telephone: 518-402-8694
Last EDR Contact: 06/05/2023
Next Scheduled EDR Contact: 09/18/2023
Data Release Frequency: No Update Planned

SWRCY: Registered Recycling Facility List

A listing of recycling facilities.

Date of Government Version: 03/31/2023
Date Data Arrived at EDR: 04/04/2023
Date Made Active in Reports: 06/21/2023
Number of Days to Update: 78

Source: Department of Environmental Conservation
Telephone: 518-402-8678
Last EDR Contact: 06/22/2023
Next Scheduled EDR Contact: 10/09/2023
Data Release Frequency: Quarterly

INDIAN ODI: Report on the Status of Open Dumps on Indian Lands

Location of open dumps on Indian land.

Date of Government Version: 12/31/1998
Date Data Arrived at EDR: 12/03/2007
Date Made Active in Reports: 01/24/2008
Number of Days to Update: 52

Source: Environmental Protection Agency
Telephone: 703-308-8245
Last EDR Contact: 07/19/2023
Next Scheduled EDR Contact: 11/06/2023
Data Release Frequency: Varies

ODI: Open Dump Inventory

An open dump is defined as a disposal facility that does not comply with one or more of the Part 257 or Part 258 Subtitle D Criteria.

Date of Government Version: 06/30/1985
Date Data Arrived at EDR: 08/09/2004
Date Made Active in Reports: 09/17/2004
Number of Days to Update: 39

Source: Environmental Protection Agency
Telephone: 800-424-9346
Last EDR Contact: 06/09/2004
Next Scheduled EDR Contact: N/A
Data Release Frequency: No Update Planned

DEBRIS REGION 9: Torres Martinez Reservation Illegal Dump Site Locations

A listing of illegal dump sites location on the Torres Martinez Indian Reservation located in eastern Riverside County and northern Imperial County, California.

Date of Government Version: 01/12/2009
Date Data Arrived at EDR: 05/07/2009
Date Made Active in Reports: 09/21/2009
Number of Days to Update: 137

Source: EPA, Region 9
Telephone: 415-947-4219
Last EDR Contact: 07/11/2023
Next Scheduled EDR Contact: 10/30/2023
Data Release Frequency: No Update Planned

IHS OPEN DUMPS: Open Dumps on Indian Land

A listing of all open dumps located on Indian Land in the United States.

Date of Government Version: 04/01/2014
Date Data Arrived at EDR: 08/06/2014
Date Made Active in Reports: 01/29/2015
Number of Days to Update: 176

Source: Department of Health & Human Serivces, Indian Health Service
Telephone: 301-443-1452
Last EDR Contact: 07/27/2023
Next Scheduled EDR Contact: 11/13/2023
Data Release Frequency: Varies

Local Lists of Hazardous waste / Contaminated Sites

US HIST CDL: National Clandestine Laboratory Register

A listing of clandestine drug lab locations that have been removed from the DEAs National Clandestine Laboratory Register.

Date of Government Version: 05/22/2023
Date Data Arrived at EDR: 05/23/2023
Date Made Active in Reports: 07/10/2023
Number of Days to Update: 48

Source: Drug Enforcement Administration
Telephone: 202-307-1000
Last EDR Contact: 05/23/2023
Next Scheduled EDR Contact: 09/04/2023
Data Release Frequency: No Update Planned

DEL SHWS: Delisted Registry Sites

A database listing of sites delisted from the Registry of Inactive Hazardous Waste Disposal Sites.

Date of Government Version: 05/05/2023
Date Data Arrived at EDR: 05/05/2023
Date Made Active in Reports: 07/26/2023
Number of Days to Update: 82

Source: Department of Environmental Conservation
Telephone: 518-402-9622
Last EDR Contact: 05/05/2023
Next Scheduled EDR Contact: 08/21/2023
Data Release Frequency: Quarterly

US CDL: Clandestine Drug Labs

A listing of clandestine drug lab locations. The U.S. Department of Justice ("the Department") provides this web site as a public service. It contains addresses of some locations where law enforcement agencies reported they found chemicals or other items that indicated the presence of either clandestine drug laboratories or dumpsites. In most cases, the source of the entries is not the Department, and the Department has not verified the entry and does not guarantee its accuracy. Members of the public must verify the accuracy of all entries by, for example, contacting local law enforcement and local health departments.

Date of Government Version: 05/22/2023
Date Data Arrived at EDR: 05/23/2023
Date Made Active in Reports: 07/10/2023
Number of Days to Update: 48

Source: Drug Enforcement Administration
Telephone: 202-307-1000
Last EDR Contact: 05/23/2023
Next Scheduled EDR Contact: 09/04/2023
Data Release Frequency: Quarterly

Local Lists of Registered Storage Tanks

HIST UST: Historical Petroleum Bulk Storage Database

These facilities have petroleum storage capacities in excess of 1,100 gallons and less than 400,000 gallons. This database contains detailed information per site. It is no longer updated due to the sensitive nature of the information involved. See UST for more current data.

Date of Government Version: 01/01/2002
Date Data Arrived at EDR: 06/02/2006
Date Made Active in Reports: 07/20/2006
Number of Days to Update: 48

Source: Department of Environmental Conservation
Telephone: 518-402-9549
Last EDR Contact: 10/23/2006
Next Scheduled EDR Contact: 01/22/2007
Data Release Frequency: Varies

HIST AST: Historical Petroleum Bulk Storage Database

These facilities have petroleum storage capabilities in excess of 1,100 gallons and less than 400,000 gallons. This database contains detailed information per site. No longer updated due to the sensitive nature of the information involved. See AST for more current data.

Date of Government Version: 01/01/2002
Date Data Arrived at EDR: 06/02/2006
Date Made Active in Reports: 07/20/2006
Number of Days to Update: 48

Source: Department of Environmental Conservation
Telephone: 518-402-9549
Last EDR Contact: 10/23/2006
Next Scheduled EDR Contact: 01/22/2007
Data Release Frequency: No Update Planned

Local Land Records

LIENS: Spill Liens Information

Lien information from the Oil Spill Fund.

Date of Government Version: 04/28/2023
Date Data Arrived at EDR: 04/28/2023
Date Made Active in Reports: 07/19/2023
Number of Days to Update: 82

Source: Office of the State Comptroller
Telephone: 518-474-9034
Last EDR Contact: 07/26/2023
Next Scheduled EDR Contact: 11/13/2023
Data Release Frequency: Quarterly

LIENS 2: CERCLA Lien Information

A Federal CERCLA ('Superfund') lien can exist by operation of law at any site or property at which EPA has spent Superfund monies. These monies are spent to investigate and address releases and threatened releases of contamination. CERCLIS provides information as to the identity of these sites and properties.

Date of Government Version: 06/22/2023
Date Data Arrived at EDR: 07/06/2023
Date Made Active in Reports: 07/24/2023
Number of Days to Update: 18

Source: Environmental Protection Agency
Telephone: 202-564-6023
Last EDR Contact: 07/06/2023
Next Scheduled EDR Contact: 10/09/2023
Data Release Frequency: Semi-Annually

Records of Emergency Release Reports

HMIRS: Hazardous Materials Information Reporting System

Hazardous Materials Incident Report System. HMIRS contains hazardous material spill incidents reported to DOT.

Date of Government Version: 03/19/2023
Date Data Arrived at EDR: 03/21/2023
Date Made Active in Reports: 05/30/2023
Number of Days to Update: 70

Source: U.S. Department of Transportation
Telephone: 202-366-4555
Last EDR Contact: 06/20/2023
Next Scheduled EDR Contact: 10/02/2023
Data Release Frequency: Quarterly

SPILLS: Spills Information Database

Data collected on spills reported to NYSDEC as required by one or more of the following: Article 12 of the Navigation Law, 6 NYCRR Section 613.8 (from PBS regs), or 6 NYCRR Section 595.2 (from CBS regs). It includes spills active as of April 1, 1986, as well as spills occurring since this date.

Date of Government Version: 05/05/2023
Date Data Arrived at EDR: 05/05/2023
Date Made Active in Reports: 07/31/2023
Number of Days to Update: 87

Source: Department of Environmental Conservation
Telephone: 518-402-9549
Last EDR Contact: 05/05/2023
Next Scheduled EDR Contact: 08/21/2023
Data Release Frequency: Varies

HIST SPILLS: SPILLS Database

This database contains records of chemical and petroleum spill incidents. Under State law, petroleum and hazardous chemical spills that can impact the waters of the state must be reported by the spiller (and, in some cases, by anyone who has knowledge of the spills). In 2002, the Department of Environmental Conservation stopped providing updates to its original Spills Information Database. This database includes fields that are no longer available from the NYDEC as of January 1, 2002. Current information may be found in the NY SPILLS database. Department of Environmental Conservation.

Date of Government Version: 01/01/2002
Date Data Arrived at EDR: 07/08/2005
Date Made Active in Reports: 07/14/2005
Number of Days to Update: 6

Source: Department of Environmental Conservation
Telephone: 518-402-9549
Last EDR Contact: 07/07/2005
Next Scheduled EDR Contact: N/A
Data Release Frequency: No Update Planned

SPILLS 90: SPILLS90 data from FirstSearch

Spills 90 includes those spill and release records available exclusively from FirstSearch databases. Typically, they may include chemical, oil and/or hazardous substance spills recorded after 1990. Duplicate records that are already included in EDR incident and release records are not included in Spills 90.

Date of Government Version: 12/14/2012
Date Data Arrived at EDR: 01/03/2013
Date Made Active in Reports: 02/12/2013
Number of Days to Update: 40

Source: FirstSearch
Telephone: N/A
Last EDR Contact: 01/03/2013
Next Scheduled EDR Contact: N/A
Data Release Frequency: No Update Planned

SPILLS 80: SPILLS80 data from FirstSearch

Spills 80 includes those spill and release records available from FirstSearch databases prior to 1990. Typically, they may include chemical, oil and/or hazardous substance spills recorded before 1990. Duplicate records that are already included in EDR incident and release records are not included in Spills 80.

Date of Government Version: 11/02/2010
Date Data Arrived at EDR: 01/03/2013
Date Made Active in Reports: 03/07/2013
Number of Days to Update: 63

Source: FirstSearch
Telephone: N/A
Last EDR Contact: 01/03/2013
Next Scheduled EDR Contact: N/A
Data Release Frequency: No Update Planned

Other Ascertainable Records

RCRA NonGen / NLR: RCRA - Non Generators / No Longer Regulated

RCRAInfo is EPA's comprehensive information system, providing access to data supporting the Resource Conservation and Recovery Act (RCRA) of 1976 and the Hazardous and Solid Waste Amendments (HSWA) of 1984. The database includes selective information on sites which generate, transport, store, treat and/or dispose of hazardous waste as defined by the Resource Conservation and Recovery Act (RCRA). Non-Generators do not presently generate hazardous waste.

Date of Government Version: 03/06/2023
Date Data Arrived at EDR: 03/09/2023
Date Made Active in Reports: 03/20/2023
Number of Days to Update: 11

Source: Environmental Protection Agency
Telephone: (212) 637-3660
Last EDR Contact: 07/31/2023
Next Scheduled EDR Contact: 10/02/2023
Data Release Frequency: Quarterly

FUDS: Formerly Used Defense Sites

The listing includes locations of Formerly Used Defense Sites properties where the US Army Corps of Engineers is actively working or will take necessary cleanup actions.

Date of Government Version: 05/08/2023
Date Data Arrived at EDR: 05/16/2023
Date Made Active in Reports: 07/10/2023
Number of Days to Update: 55

Source: U.S. Army Corps of Engineers
Telephone: 202-528-4285
Last EDR Contact: 05/16/2023
Next Scheduled EDR Contact: 08/28/2023
Data Release Frequency: Varies

DOD: Department of Defense Sites

This data set consists of federally owned or administered lands, administered by the Department of Defense, that have any area equal to or greater than 640 acres of the United States, Puerto Rico, and the U.S. Virgin Islands.

Date of Government Version: 06/07/2021
Date Data Arrived at EDR: 07/13/2021
Date Made Active in Reports: 03/09/2022
Number of Days to Update: 239

Source: USGS
Telephone: 888-275-8747
Last EDR Contact: 07/10/2023
Next Scheduled EDR Contact: 10/23/2023
Data Release Frequency: Varies

FEDLAND: Federal and Indian Lands

Federally and Indian administrated lands of the United States. Lands included are administrated by: Army Corps of Engineers, Bureau of Reclamation, National Wild and Scenic River, National Wildlife Refuge, Public Domain Land, Wilderness, Wilderness Study Area, Wildlife Management Area, Bureau of Indian Affairs, Bureau of Land Management, Department of Justice, Forest Service, Fish and Wildlife Service, National Park Service.

Date of Government Version: 04/02/2018
Date Data Arrived at EDR: 04/11/2018
Date Made Active in Reports: 11/06/2019
Number of Days to Update: 574

Source: U.S. Geological Survey
Telephone: 888-275-8747
Last EDR Contact: 07/05/2023
Next Scheduled EDR Contact: 10/16/2023
Data Release Frequency: N/A

SCRD DRYCLEANERS: State Coalition for Remediation of Drycleaners Listing

The State Coalition for Remediation of Drycleaners was established in 1998, with support from the U.S. EPA Office of Superfund Remediation and Technology Innovation. It is comprised of representatives of states with established drycleaner remediation programs. Currently the member states are Alabama, Connecticut, Florida, Illinois, Kansas, Minnesota, Missouri, North Carolina, Oregon, South Carolina, Tennessee, Texas, and Wisconsin.

Date of Government Version: 07/30/2021
Date Data Arrived at EDR: 02/03/2023
Date Made Active in Reports: 02/10/2023
Number of Days to Update: 7

Source: Environmental Protection Agency
Telephone: 615-532-8599
Last EDR Contact: 05/11/2023
Next Scheduled EDR Contact: 08/21/2023
Data Release Frequency: Varies

US FIN ASSUR: Financial Assurance Information

All owners and operators of facilities that treat, store, or dispose of hazardous waste are required to provide proof that they will have sufficient funds to pay for the clean up, closure, and post-closure care of their facilities.

Date of Government Version: 03/13/2023
Date Data Arrived at EDR: 03/21/2023
Date Made Active in Reports: 05/30/2023
Number of Days to Update: 70

Source: Environmental Protection Agency
Telephone: 202-566-1917
Last EDR Contact: 06/20/2023
Next Scheduled EDR Contact: 10/02/2023
Data Release Frequency: Quarterly

EPA WATCH LIST: EPA WATCH LIST

EPA maintains a "Watch List" to facilitate dialogue between EPA, state and local environmental agencies on enforcement matters relating to facilities with alleged violations identified as either significant or high priority. Being on the Watch List does not mean that the facility has actually violated the law only that an investigation by EPA or a state or local environmental agency has led those organizations to allege that an unproven violation has in fact occurred. Being on the Watch List does not represent a higher level of concern regarding the alleged violations that were detected, but instead indicates cases requiring additional dialogue between EPA, state and local agencies - primarily because of the length of time the alleged violation has gone unaddressed or unresolved.

Date of Government Version: 08/30/2013
Date Data Arrived at EDR: 03/21/2014
Date Made Active in Reports: 06/17/2014
Number of Days to Update: 88

Source: Environmental Protection Agency
Telephone: 617-520-3000
Last EDR Contact: 07/31/2023
Next Scheduled EDR Contact: 11/13/2023
Data Release Frequency: Quarterly

2020 COR ACTION: 2020 Corrective Action Program List

The EPA has set ambitious goals for the RCRA Corrective Action program by creating the 2020 Corrective Action Universe. This RCRA cleanup baseline includes facilities expected to need corrective action. The 2020 universe contains a wide variety of sites. Some properties are heavily contaminated while others were contaminated but have since been cleaned up. Still others have not been fully investigated yet, and may require little or no remediation. Inclusion in the 2020 Universe does not necessarily imply failure on the part of a facility to meet its RCRA obligations.

Date of Government Version: 09/30/2017
Date Data Arrived at EDR: 05/08/2018
Date Made Active in Reports: 07/20/2018
Number of Days to Update: 73

Source: Environmental Protection Agency
Telephone: 703-308-4044
Last EDR Contact: 05/04/2023
Next Scheduled EDR Contact: 08/14/2023
Data Release Frequency: Varies

GOVERNMENT RECORDS SEARCHED / DATA CURRENCY TRACKING

TSCA: Toxic Substances Control Act

Toxic Substances Control Act. TSCA identifies manufacturers and importers of chemical substances included on the TSCA Chemical Substance Inventory list. It includes data on the production volume of these substances by plant site.

Date of Government Version: 12/31/2020
Date Data Arrived at EDR: 06/14/2022
Date Made Active in Reports: 03/24/2023
Number of Days to Update: 283

Source: EPA
Telephone: 202-260-5521
Last EDR Contact: 06/16/2023
Next Scheduled EDR Contact: 09/25/2023
Data Release Frequency: Every 4 Years

TRIS: Toxic Chemical Release Inventory System

Toxic Release Inventory System. TRIS identifies facilities which release toxic chemicals to the air, water and land in reportable quantities under SARA Title III Section 313.

Date of Government Version: 12/31/2021
Date Data Arrived at EDR: 02/16/2023
Date Made Active in Reports: 05/02/2023
Number of Days to Update: 75

Source: EPA
Telephone: 202-566-0250
Last EDR Contact: 05/19/2023
Next Scheduled EDR Contact: 08/28/2023
Data Release Frequency: Annually

SSTS: Section 7 Tracking Systems

Section 7 of the Federal Insecticide, Fungicide and Rodenticide Act, as amended (92 Stat. 829) requires all registered pesticide-producing establishments to submit a report to the Environmental Protection Agency by March 1st each year. Each establishment must report the types and amounts of pesticides, active ingredients and devices being produced, and those having been produced and sold or distributed in the past year.

Date of Government Version: 04/17/2023
Date Data Arrived at EDR: 04/18/2023
Date Made Active in Reports: 07/10/2023
Number of Days to Update: 83

Source: EPA
Telephone: 202-564-4203
Last EDR Contact: 07/18/2023
Next Scheduled EDR Contact: 10/30/2023
Data Release Frequency: Annually

ROD: Records Of Decision

Record of Decision. ROD documents mandate a permanent remedy at an NPL (Superfund) site containing technical and health information to aid in the cleanup.

Date of Government Version: 06/22/2023
Date Data Arrived at EDR: 07/06/2023
Date Made Active in Reports: 07/24/2023
Number of Days to Update: 18

Source: EPA
Telephone: 703-416-0223
Last EDR Contact: 07/06/2023
Next Scheduled EDR Contact: 09/11/2023
Data Release Frequency: Annually

RMP: Risk Management Plans

When Congress passed the Clean Air Act Amendments of 1990, it required EPA to publish regulations and guidance for chemical accident prevention at facilities using extremely hazardous substances. The Risk Management Program Rule (RMP Rule) was written to implement Section 112(r) of these amendments. The rule, which built upon existing industry codes and standards, requires companies of all sizes that use certain flammable and toxic substances to develop a Risk Management Program, which includes a(n): Hazard assessment that details the potential effects of an accidental release, an accident history of the last five years, and an evaluation of worst-case and alternative accidental releases; Prevention program that includes safety precautions and maintenance, monitoring, and employee training measures; and Emergency response program that spells out emergency health care, employee training measures and procedures for informing the public and response agencies (e.g the fire department) should an accident occur.

Date of Government Version: 04/27/2022
Date Data Arrived at EDR: 05/04/2022
Date Made Active in Reports: 05/10/2022
Number of Days to Update: 6

Source: Environmental Protection Agency
Telephone: 202-564-8600
Last EDR Contact: 06/12/2023
Next Scheduled EDR Contact: 10/30/2023
Data Release Frequency: Varies

RAATS: RCRA Administrative Action Tracking System

RCRA Administration Action Tracking System. RAATS contains records based on enforcement actions issued under RCRA pertaining to major violators and includes administrative and civil actions brought by the EPA. For administration actions after September 30, 1995, data entry in the RAATS database was discontinued. EPA will retain a copy of the database for historical records. It was necessary to terminate RAATS because a decrease in agency resources made it impossible to continue to update the information contained in the database.

Date of Government Version: 04/17/1995
Date Data Arrived at EDR: 07/03/1995
Date Made Active in Reports: 08/07/1995
Number of Days to Update: 35

Source: EPA
Telephone: 202-564-4104
Last EDR Contact: 06/02/2008
Next Scheduled EDR Contact: 09/01/2008
Data Release Frequency: No Update Planned

PRP: Potentially Responsible Parties

A listing of verified Potentially Responsible Parties

Date of Government Version: 06/22/2023
Date Data Arrived at EDR: 07/06/2023
Date Made Active in Reports: 07/24/2023
Number of Days to Update: 18

Source: EPA
Telephone: 202-564-6023
Last EDR Contact: 07/06/2023
Next Scheduled EDR Contact: 08/14/2023
Data Release Frequency: Quarterly

PADS: PCB Activity Database System

PCB Activity Database. PADS Identifies generators, transporters, commercial storers and/or brokers and disposers of PCB's who are required to notify the EPA of such activities.

Date of Government Version: 03/20/2023
Date Data Arrived at EDR: 04/04/2023
Date Made Active in Reports: 06/09/2023
Number of Days to Update: 66

Source: EPA
Telephone: 202-566-0500
Last EDR Contact: 07/07/2023
Next Scheduled EDR Contact: 10/16/2023
Data Release Frequency: Annually

ICIS: Integrated Compliance Information System

The Integrated Compliance Information System (ICIS) supports the information needs of the national enforcement and compliance program as well as the unique needs of the National Pollutant Discharge Elimination System (NPDES) program.

Date of Government Version: 11/18/2016
Date Data Arrived at EDR: 11/23/2016
Date Made Active in Reports: 02/10/2017
Number of Days to Update: 79

Source: Environmental Protection Agency
Telephone: 202-564-2501
Last EDR Contact: 06/27/2023
Next Scheduled EDR Contact: 10/16/2023
Data Release Frequency: Quarterly

GOVERNMENT RECORDS SEARCHED / DATA CURRENCY TRACKING

FTTS: FIFRA/ TSCA Tracking System - FIFRA (Federal Insecticide, Fungicide, & Rodenticide Act)/TSCA (Toxic Substances Control Act)
FTTS tracks administrative cases and pesticide enforcement actions and compliance activities related to FIFRA, TSCA and EPCRA (Emergency Planning and Community Right-to-Know Act). To maintain currency, EDR contacts the Agency on a quarterly basis.

Date of Government Version: 04/09/2009
Date Data Arrived at EDR: 04/16/2009
Date Made Active in Reports: 05/11/2009
Number of Days to Update: 25
Source: EPA/Office of Prevention, Pesticides and Toxic Substances
Telephone: 202-566-1667
Last EDR Contact: 08/18/2017
Next Scheduled EDR Contact: 12/04/2017
Data Release Frequency: No Update Planned

FTTS INSP: FIFRA/ TSCA Tracking System - FIFRA (Federal Insecticide, Fungicide, & Rodenticide Act)/TSCA (Toxic Substances Control Act)
A listing of FIFRA/TSCA Tracking System (FTTS) inspections and enforcements.

Date of Government Version: 04/09/2009
Date Data Arrived at EDR: 04/16/2009
Date Made Active in Reports: 05/11/2009
Number of Days to Update: 25
Source: EPA
Telephone: 202-566-1667
Last EDR Contact: 08/18/2017
Next Scheduled EDR Contact: 12/04/2017
Data Release Frequency: No Update Planned

MLTS: Material Licensing Tracking System
MLTS is maintained by the Nuclear Regulatory Commission and contains a list of approximately 8,100 sites which possess or use radioactive materials and which are subject to NRC licensing requirements. To maintain currency, EDR contacts the Agency on a quarterly basis.

Date of Government Version: 03/15/2023
Date Data Arrived at EDR: 03/21/2023
Date Made Active in Reports: 05/30/2023
Number of Days to Update: 70
Source: Nuclear Regulatory Commission
Telephone: 301-415-7169
Last EDR Contact: 07/12/2023
Next Scheduled EDR Contact: 10/30/2023
Data Release Frequency: Quarterly

COAL ASH DOE: Steam-Electric Plant Operation Data
A listing of power plants that store ash in surface ponds.

Date of Government Version: 12/31/2021
Date Data Arrived at EDR: 04/14/2023
Date Made Active in Reports: 07/10/2023
Number of Days to Update: 87
Source: Department of Energy
Telephone: 202-586-8719
Last EDR Contact: 05/25/2023
Next Scheduled EDR Contact: 09/11/2023
Data Release Frequency: Varies

COAL ASH EPA: Coal Combustion Residues Surface Impoundments List
A listing of coal combustion residues surface impoundments with high hazard potential ratings.

Date of Government Version: 01/12/2017
Date Data Arrived at EDR: 03/05/2019
Date Made Active in Reports: 11/11/2019
Number of Days to Update: 251
Source: Environmental Protection Agency
Telephone: N/A
Last EDR Contact: 05/25/2023
Next Scheduled EDR Contact: 09/11/2023
Data Release Frequency: Varies

PCB TRANSFORMER: PCB Transformer Registration Database
The database of PCB transformer registrations that includes all PCB registration submittals.

Date of Government Version: 09/13/2019
Date Data Arrived at EDR: 11/06/2019
Date Made Active in Reports: 02/10/2020
Number of Days to Update: 96
Source: Environmental Protection Agency
Telephone: 202-566-0517
Last EDR Contact: 05/04/2023
Next Scheduled EDR Contact: 08/14/2023
Data Release Frequency: Varies

RADINFO: Radiation Information Database
The Radiation Information Database (RADINFO) contains information about facilities that are regulated by U.S. Environmental Protection Agency (EPA) regulations for radiation and radioactivity.

Date of Government Version: 07/01/2019
Date Data Arrived at EDR: 07/01/2019
Date Made Active in Reports: 09/23/2019
Number of Days to Update: 84

Source: Environmental Protection Agency
Telephone: 202-343-9775
Last EDR Contact: 06/22/2023
Next Scheduled EDR Contact: 10/09/2023
Data Release Frequency: Quarterly

HIST FTTS: FIFRA/TSCA Tracking System Administrative Case Listing

A complete administrative case listing from the FIFRA/TSCA Tracking System (FTTS) for all ten EPA regions. The information was obtained from the National Compliance Database (NCDB). NCDB supports the implementation of FIFRA (Federal Insecticide, Fungicide, and Rodenticide Act) and TSCA (Toxic Substances Control Act). Some EPA regions are now closing out records. Because of that, and the fact that some EPA regions are not providing EPA Headquarters with updated records, it was decided to create a HIST FTTS database. It included records that may not be included in the newer FTTS database updates. This database is no longer updated.

Date of Government Version: 10/19/2006
Date Data Arrived at EDR: 03/01/2007
Date Made Active in Reports: 04/10/2007
Number of Days to Update: 40

Source: Environmental Protection Agency
Telephone: 202-564-2501
Last EDR Contact: 12/17/2007
Next Scheduled EDR Contact: 03/17/2008
Data Release Frequency: No Update Planned

HIST FTTS INSP: FIFRA/TSCA Tracking System Inspection & Enforcement Case Listing

A complete inspection and enforcement case listing from the FIFRA/TSCA Tracking System (FTTS) for all ten EPA regions. The information was obtained from the National Compliance Database (NCDB). NCDB supports the implementation of FIFRA (Federal Insecticide, Fungicide, and Rodenticide Act) and TSCA (Toxic Substances Control Act). Some EPA regions are now closing out records. Because of that, and the fact that some EPA regions are not providing EPA Headquarters with updated records, it was decided to create a HIST FTTS database. It included records that may not be included in the newer FTTS database updates. This database is no longer updated.

Date of Government Version: 10/19/2006
Date Data Arrived at EDR: 03/01/2007
Date Made Active in Reports: 04/10/2007
Number of Days to Update: 40

Source: Environmental Protection Agency
Telephone: 202-564-2501
Last EDR Contact: 12/17/2008
Next Scheduled EDR Contact: 03/17/2008
Data Release Frequency: No Update Planned

DOT OPS: Incident and Accident Data

Department of Transporation, Office of Pipeline Safety Incident and Accident data.

Date of Government Version: 01/02/2020
Date Data Arrived at EDR: 01/28/2020
Date Made Active in Reports: 04/17/2020
Number of Days to Update: 80

Source: Department of Transporation, Office of Pipeline Safety
Telephone: 202-366-4595
Last EDR Contact: 07/25/2023
Next Scheduled EDR Contact: 11/06/2023
Data Release Frequency: Quarterly

CONSENT: Superfund (CERCLA) Consent Decrees

Major legal settlements that establish responsibility and standards for cleanup at NPL (Superfund) sites. Released periodically by United States District Courts after settlement by parties to litigation matters.

Date of Government Version: 03/31/2023
Date Data Arrived at EDR: 04/20/2023
Date Made Active in Reports: 07/10/2023
Number of Days to Update: 81

Source: Department of Justice, Consent Decree Library
Telephone: Varies
Last EDR Contact: 06/27/2023
Next Scheduled EDR Contact: 10/16/2023
Data Release Frequency: Varies

BRS: Biennial Reporting System

The Biennial Reporting System is a national system administered by the EPA that collects data on the generation and management of hazardous waste. BRS captures detailed data from two groups: Large Quantity Generators (LQG) and Treatment, Storage, and Disposal Facilities.

Date of Government Version: 12/31/2021
Date Data Arrived at EDR: 03/09/2023
Date Made Active in Reports: 03/20/2023
Number of Days to Update: 11

Source: EPA/NTIS
Telephone: 800-424-9346
Last EDR Contact: 07/31/2023
Next Scheduled EDR Contact: 10/02/2023
Data Release Frequency: Biennially

INDIAN RESERV: Indian Reservations

This map layer portrays Indian administered lands of the United States that have any area equal to or greater than 640 acres.

Date of Government Version: 12/31/2014
Date Data Arrived at EDR: 07/14/2015
Date Made Active in Reports: 01/10/2017
Number of Days to Update: 546

Source: USGS
Telephone: 202-208-3710
Last EDR Contact: 07/05/2023
Next Scheduled EDR Contact: 10/16/2023
Data Release Frequency: Semi-Annually

FUSRAP: Formerly Utilized Sites Remedial Action Program

DOE established the Formerly Utilized Sites Remedial Action Program (FUSRAP) in 1974 to remediate sites where radioactive contamination remained from Manhattan Project and early U.S. Atomic Energy Commission (AEC) operations.

Date of Government Version: 03/03/2023
Date Data Arrived at EDR: 03/03/2023
Date Made Active in Reports: 06/09/2023
Number of Days to Update: 98

Source: Department of Energy
Telephone: 202-586-3559
Last EDR Contact: 07/26/2023
Next Scheduled EDR Contact: 11/13/2023
Data Release Frequency: Varies

UMTRA: Uranium Mill Tailings Sites

Uranium ore was mined by private companies for federal government use in national defense programs. When the mills shut down, large piles of the sand-like material (mill tailings) remain after uranium has been extracted from the ore. Levels of human exposure to radioactive materials from the piles are low; however, in some cases tailings were used as construction materials before the potential health hazards of the tailings were recognized.

Date of Government Version: 08/30/2019
Date Data Arrived at EDR: 11/15/2019
Date Made Active in Reports: 01/28/2020
Number of Days to Update: 74

Source: Department of Energy
Telephone: 505-845-0011
Last EDR Contact: 05/24/2023
Next Scheduled EDR Contact: 08/28/2023
Data Release Frequency: Varies

LEAD SMELTER 1: Lead Smelter Sites

A listing of former lead smelter site locations.

Date of Government Version: 06/22/2023
Date Data Arrived at EDR: 07/06/2023
Date Made Active in Reports: 07/24/2023
Number of Days to Update: 18

Source: Environmental Protection Agency
Telephone: 703-603-8787
Last EDR Contact: 07/06/2023
Next Scheduled EDR Contact: 10/09/2023
Data Release Frequency: Varies

LEAD SMELTER 2: Lead Smelter Sites

A list of several hundred sites in the U.S. where secondary lead smelting was done from 1931and 1964. These sites may pose a threat to public health through ingestion or inhalation of contaminated soil or dust

Date of Government Version: 04/05/2001
Date Data Arrived at EDR: 10/27/2010
Date Made Active in Reports: 12/02/2010
Number of Days to Update: 36

Source: American Journal of Public Health
Telephone: 703-305-6451
Last EDR Contact: 12/02/2009
Next Scheduled EDR Contact: N/A
Data Release Frequency: No Update Planned

US AIRS (AFS): Aerometric Information Retrieval System Facility Subsystem (AFS)

The database is a sub-system of Aerometric Information Retrieval System (AIRS). AFS contains compliance data on air pollution point sources regulated by the U.S. EPA and/or state and local air regulatory agencies. This information comes from source reports by various stationary sources of air pollution, such as electric power plants, steel mills, factories, and universities, and provides information about the air pollutants they produce. Action, air program, air program pollutant, and general level plant data. It is used to track emissions and compliance data from industrial plants.

Date of Government Version: 10/12/2016
Date Data Arrived at EDR: 10/26/2016
Date Made Active in Reports: 02/03/2017
Number of Days to Update: 100

Source: EPA
Telephone: 202-564-2496
Last EDR Contact: 09/26/2017
Next Scheduled EDR Contact: 01/08/2018
Data Release Frequency: Annually

US AIRS MINOR: Air Facility System Data

A listing of minor source facilities.

Date of Government Version: 10/12/2016
Date Data Arrived at EDR: 10/26/2016
Date Made Active in Reports: 02/03/2017
Number of Days to Update: 100

Source: EPA
Telephone: 202-564-2496
Last EDR Contact: 09/26/2017
Next Scheduled EDR Contact: 01/08/2018
Data Release Frequency: Annually

US MINES: Mines Master Index File

Contains all mine identification numbers issued for mines active or opened since 1971. The data also includes violation information.

Date of Government Version: 05/01/2023
Date Data Arrived at EDR: 05/24/2023
Date Made Active in Reports: 07/24/2023
Number of Days to Update: 61

Source: Department of Labor, Mine Safety and Health Administration
Telephone: 303-231-5959
Last EDR Contact: 05/24/2023
Next Scheduled EDR Contact: 09/04/2023
Data Release Frequency: Semi-Annually

MINES VIOLATIONS: MSHA Violation Assessment Data

Mines violation and assessment information. Department of Labor, Mine Safety & Health Administration.

Date of Government Version: 04/03/2023
Date Data Arrived at EDR: 04/04/2023
Date Made Active in Reports: 06/09/2023
Number of Days to Update: 66

Source: DOL, Mine Safety & Health Admi
Telephone: 202-693-9424
Last EDR Contact: 07/05/2023
Next Scheduled EDR Contact: 09/11/2023
Data Release Frequency: Quarterly

US MINES 2: Ferrous and Nonferrous Metal Mines Database Listing

This map layer includes ferrous (ferrous metal mines are facilities that extract ferrous metals, such as iron ore or molybdenum) and nonferrous (Nonferrous metal mines are facilities that extract nonferrous metals, such as gold, silver, copper, zinc, and lead) metal mines in the United States.

Date of Government Version: 01/07/2022
Date Data Arrived at EDR: 02/24/2023
Date Made Active in Reports: 05/17/2023
Number of Days to Update: 82

Source: USGS
Telephone: 703-648-7709
Last EDR Contact: 05/25/2023
Next Scheduled EDR Contact: 09/04/2023
Data Release Frequency: Varies

US MINES 3: Active Mines & Mineral Plants Database Listing

Active Mines and Mineral Processing Plant operations for commodities monitored by the Minerals Information Team of the USGS.

Date of Government Version: 04/14/2011
Date Data Arrived at EDR: 06/08/2011
Date Made Active in Reports: 09/13/2011
Number of Days to Update: 97

Source: USGS
Telephone: 703-648-7709
Last EDR Contact: 05/25/2023
Next Scheduled EDR Contact: 09/04/2023
Data Release Frequency: Varies

ABANDONED MINES: Abandoned Mines

An inventory of land and water impacted by past mining (primarily coal mining) is maintained by OSMRE to provide information needed to implement the Surface Mining Control and Reclamation Act of 1977 (SMCRA). The inventory contains information on the location, type, and extent of AML impacts, as well as, information on the cost associated with the reclamation of those problems. The inventory is based upon field surveys by State, Tribal, and OSMRE program officials. It is dynamic to the extent that it is modified as new problems are identified and existing problems are reclaimed.

Date of Government Version: 03/17/2023
Date Data Arrived at EDR: 03/17/2023
Date Made Active in Reports: 05/30/2023
Number of Days to Update: 74
Source: Department of Interior
Telephone: 202-208-2609
Last EDR Contact: 06/13/2023
Next Scheduled EDR Contact: 09/18/2023
Data Release Frequency: Quarterly

FINDS: Facility Index System/Facility Registry System

Facility Index System. FINDS contains both facility information and 'pointers' to other sources that contain more detail. EDR includes the following FINDS databases in this report: PCS (Permit Compliance System), AIRS (Aerometric Information Retrieval System), DOCKET (Enforcement Docket used to manage and track information on civil judicial enforcement cases for all environmental statutes), FURS (Federal Underground Injection Control), C-DOCKET (Criminal Docket System used to track criminal enforcement actions for all environmental statutes), FFIS (Federal Facilities Information System), STATE (State Environmental Laws and Statutes), and PADS (PCB Activity Data System).

Date of Government Version: 05/04/2023
Date Data Arrived at EDR: 05/25/2023
Date Made Active in Reports: 07/24/2023
Number of Days to Update: 60
Source: EPA
Telephone: (212) 637-3000
Last EDR Contact: 05/25/2023
Next Scheduled EDR Contact: 09/11/2023
Data Release Frequency: Quarterly

UXO: Unexploded Ordnance Sites

A listing of unexploded ordnance site locations

Date of Government Version: 11/09/2021
Date Data Arrived at EDR: 10/20/2022
Date Made Active in Reports: 01/10/2023
Number of Days to Update: 82
Source: Department of Defense
Telephone: 703-704-1564
Last EDR Contact: 07/06/2023
Next Scheduled EDR Contact: 10/23/2023
Data Release Frequency: Varies

DOCKET HWC: Hazardous Waste Compliance Docket Listing

A complete list of the Federal Agency Hazardous Waste Compliance Docket Facilities.

Date of Government Version: 05/06/2021
Date Data Arrived at EDR: 05/21/2021
Date Made Active in Reports: 08/11/2021
Number of Days to Update: 82
Source: Environmental Protection Agency
Telephone: 202-564-0527
Last EDR Contact: 05/17/2023
Next Scheduled EDR Contact: 09/04/2023
Data Release Frequency: Varies

ECHO: Enforcement & Compliance History Information

ECHO provides integrated compliance and enforcement information for about 800,000 regulated facilities nationwide.

Date of Government Version: 03/25/2023
Date Data Arrived at EDR: 03/31/2023
Date Made Active in Reports: 06/09/2023
Number of Days to Update: 70
Source: Environmental Protection Agency
Telephone: 202-564-2280
Last EDR Contact: 06/29/2023
Next Scheduled EDR Contact: 10/16/2023
Data Release Frequency: Quarterly

FUELS PROGRAM: EPA Fuels Program Registered Listing

This listing includes facilities that are registered under the Part 80 (Code of Federal Regulations) EPA Fuels Programs. All companies now are required to submit new and updated registrations.

Date of Government Version: 05/15/2023
Date Data Arrived at EDR: 05/17/2023
Date Made Active in Reports: 07/10/2023
Number of Days to Update: 54
Source: EPA
Telephone: 800-385-6164
Last EDR Contact: 05/17/2023
Next Scheduled EDR Contact: 08/28/2023
Data Release Frequency: Quarterly

PFAS NPL: Superfund Sites with PFAS Detections Information

EPA's Office of Land and Emergency Management and EPA Regional Offices maintain data describing what is known about site investigations, contamination, and remedial actions under the Comprehensive Environmental Response, Compensation, and Liability Act (CERCLA) where PFAS is present in the environment.

Date of Government Version: 06/07/2023
Date Data Arrived at EDR: 06/08/2023
Date Made Active in Reports: 06/09/2023
Number of Days to Update: 1

Source: Environmental Protection Agency
Telephone: 703-603-8895
Last EDR Contact: 07/05/2023
Next Scheduled EDR Contact: 10/16/2023
Data Release Frequency: Varies

PFAS FEDERAL SITES: Federal Sites PFAS Information

Several federal entities, such as the federal Superfund program, Department of Defense, National Aeronautics and Space Administration, Department of Transportation, and Department of Energy provided information for sites with known or suspected detections at federal facilities.

Date of Government Version: 03/30/2023
Date Data Arrived at EDR: 03/30/2023
Date Made Active in Reports: 04/07/2023
Number of Days to Update: 8

Source: Environmental Protection Agency
Telephone: 202-272-0167
Last EDR Contact: 07/05/2023
Next Scheduled EDR Contact: 10/16/2023
Data Release Frequency: Varies

PFAS TSCA: PFAS Manufacture and Imports Information

EPA issued the Chemical Data Reporting (CDR) Rule under the Toxic Substances Control Act (TSCA) and requires chemical manufacturers and facilities that manufacture or import chemical substances to report data to EPA. EPA publishes non-confidential business information (non-CBI) and includes descriptive information about each site, corporate parent, production volume, other manufacturing information, and processing and use information.

Date of Government Version: 03/30/2023
Date Data Arrived at EDR: 03/30/2023
Date Made Active in Reports: 06/09/2023
Number of Days to Update: 71

Source: Environmental Protection Agency
Telephone: 202-272-0167
Last EDR Contact: 07/05/2023
Next Scheduled EDR Contact: 10/16/2023
Data Release Frequency: Varies

PFAS RCRA MANIFEST: PFAS Transfers Identified In the RCRA Database Listing

To work around the lack of PFAS waste codes in the RCRA database, EPA developed the PFAS Transfers dataset by mining e-Manifest records containing at least one of these common PFAS keywords: PFAS, PFOA, PFOS, PERFL, AFFF, GENX, GEN-X (plus the VT waste codes). These keywords were searched for in the following text fields: Manifest handling instructions (MANIFEST_HANDLING_INSTR), Non-hazardous waste description (NON_HAZ_WASTE_DESCRIPTION), DOT printed information (DOT_PRINTED_INFORMATION), Waste line handling instructions (WASTE_LINE_HANDLING_INSTR), Waste residue comments (WASTE_RESIDUE_COMMENTS).

Date of Government Version: 03/30/2023
Date Data Arrived at EDR: 03/30/2023
Date Made Active in Reports: 05/02/2023
Number of Days to Update: 33

Source: Environmental Protection Agency
Telephone: 202-272-0167
Last EDR Contact: 07/05/2023
Next Scheduled EDR Contact: 10/16/2023
Data Release Frequency: Varies

PFAS ATSDR: PFAS Contamination Site Location Listing

PFAS contamination site locations from the Department of Health & Human Services, Center for Disease Control & Prevention. ATSDR is involved at a number of PFAS-related sites, either directly or through assisting state and federal partners. As of now, most sites are related to drinking water contamination connected with PFAS production facilities or fire training areas where aqueous film-forming firefighting foam (AFFF) was regularly used.

Date of Government Version: 06/24/2020
Date Data Arrived at EDR: 03/17/2021
Date Made Active in Reports: 11/08/2022
Number of Days to Update: 601

Source: Department of Health & Human Services
Telephone: 202-741-5770
Last EDR Contact: 07/19/2023
Next Scheduled EDR Contact: 11/06/2023
Data Release Frequency: Varies

PFAS WQP: Ambient Environmental Sampling for PFAS

The Water Quality Portal (WQP) is a part of a modernized repository storing ambient sampling data for all environmental media and tissue samples. A wide range of federal, state, tribal and local governments, academic and non-governmental organizations and individuals submit project details and sampling results to this public repository. The information is commonly used for research and assessments of environmental quality.

Date of Government Version: 03/30/2023
Date Data Arrived at EDR: 03/30/2023
Date Made Active in Reports: 05/02/2023
Number of Days to Update: 33

Source: Environmental Protection Agency
Telephone: 202-272-0167
Last EDR Contact: 07/05/2023
Next Scheduled EDR Contact: 10/16/2023
Data Release Frequency: Varies

PFAS NPDES: Clean Water Act Discharge Monitoring Information

Any discharger of pollutants to waters of the United States from a point source must have a National Pollutant Discharge Elimination System (NPDES) permit. The process for obtaining limits involves the regulated entity (permittee) disclosing releases in a NPDES permit application and the permitting authority (typically the state but sometimes EPA) deciding whether to require monitoring or monitoring with limits. Caveats and Limitations: Less than half of states have required PFAS monitoring for at least one of their permittees and fewer states have established PFAS effluent limits for permittees. New rulemakings have been initiated that may increase the number of facilities monitoring for PFAS in the future.

Date of Government Version: 03/30/2023
Date Data Arrived at EDR: 03/30/2023
Date Made Active in Reports: 04/07/2023
Number of Days to Update: 8

Source: Environmental Protection Agency
Telephone: 202-272-0167
Last EDR Contact: 07/05/2023
Next Scheduled EDR Contact: 10/16/2023
Data Release Frequency: Varies

PFAS ECHO: Facilities in Industries that May Be Handling PFAS Listing

Regulators and the public have expressed interest in knowing which regulated entities may be using PFAS. EPA has developed a dataset from various sources that show which industries may be handling PFAS. Approximately 120,000 facilities subject to federal environmental programs have operated or currently operate in industry sectors with processes that may involve handling and/or release of PFAS.

Date of Government Version: 03/30/2023
Date Data Arrived at EDR: 03/30/2023
Date Made Active in Reports: 04/03/2023
Number of Days to Update: 4

Source: Environmental Protection Agency
Telephone: 202-272-0167
Last EDR Contact: 07/05/2023
Next Scheduled EDR Contact: 10/16/2023
Data Release Frequency: Varies

PFAS ECHO FIRE TRAINING: Facilities in Industries that May Be Handling PFAS Listing

A list of fire training sites was added to the Industry Sectors dataset using a keyword search on the permitted facilitys name to identify sites where fire-fighting foam may have been used in training exercises. Additionally, you may view an example spreadsheet of the subset of fire training facility data, as well as the keywords used in selecting or deselecting a facility for the subset. as well as the keywords used in selecting or deselecting a facility for the subset. These keywords were tested to maximize accuracy in selecting facilities that may use fire-fighting foam in training exercises, however, due to the lack of a required reporting field in the data systems for designating fire training sites, this methodology may not identify all fire training sites or may potentially misidentify them.

Date of Government Version: 03/30/2023
Date Data Arrived at EDR: 03/30/2023
Date Made Active in Reports: 04/03/2023
Number of Days to Update: 4

Source: Environmental Protection Agency
Telephone: 202-272-0167
Last EDR Contact: 07/05/2023
Next Scheduled EDR Contact: 10/16/2023
Data Release Frequency: Varies

PFAS PART 139 AIRPORT: All Certified Part 139 Airports PFAS Information Listing

Since July 1, 2006, all certified part 139 airports are required to have fire-fighting foam onsite that meet military specifications (MIL-F-24385) (14 CFR 139.317). To date, these military specification fire-fighting foams are fluorinated and have been historically used for training and extinguishing. The 2018 FAA Reauthorization Act has a provision stating that no later than October 2021, FAA shall not require the use of fluorinated AFFF. This provision does not prohibit the use of fluorinated AFFF at Part 139 civilian airports; it only prohibits FAA from mandating its use. The Federal Aviation Administration?s document AC 150/5210-6D - Aircraft Fire Extinguishing Agents provides guidance on Aircraft Fire Extinguishing Agents, which includes Aqueous Film Forming Foam (AFFF).

Date of Government Version: 03/30/2023
Date Data Arrived at EDR: 03/30/2023
Date Made Active in Reports: 04/03/2023
Number of Days to Update: 4

Source: Environmental Protection Agency
Telephone: 202-272-0167
Last EDR Contact: 07/05/2023
Next Scheduled EDR Contact: 10/16/2023
Data Release Frequency: Varies

AQUEOUS FOAM NRC: Aqueous Foam Related Incidents Listing

The National Response Center (NRC) serves as an emergency call center that fields initial reports for pollution and railroad incidents and forwards that information to appropriate federal/state agencies for response. The spreadsheets posted to the NRC website contain initial incident data that has not been validated or investigated by a federal/state response agency. Response center calls from 1990 to the most recent complete calendar year where there was indication of Aqueous Film Forming Foam (AFFF) usage are included in this dataset. NRC calls may reference AFFF usage in the ?Material Involved? or ?Incident Description? fields.

Date of Government Version: 04/27/2023
Date Data Arrived at EDR: 04/27/2023
Date Made Active in Reports: 05/02/2023
Number of Days to Update: 5

Source: Environmental Protection Agency
Telephone: 202-272-0167
Last EDR Contact: 07/06/2023
Next Scheduled EDR Contact: 10/16/2023
Data Release Frequency: Varies

PFAS 3: PFAS Environmental Site Remediation List

Per- and Polyfluoroalkyl Substances (PFAS) are a group of chemicals used to make fluoropolymer coatings and products that resist heat, oil, stains, grease, and water. Fluoropolymer coatings are blends of resins and lubricants used in products such as water-repellent clothing, furniture, adhesives, paint and varnish, food packaging, heat-resistant non-stick cooking surfaces and insulation of electrical wires. Chemicals in this group include perfluorooctanoic acid (PFOA) and perfluorooctane sulfonic acid (PFOS).

Date of Government Version: 05/05/2023
Date Data Arrived at EDR: 05/05/2023
Date Made Active in Reports: 07/26/2023
Number of Days to Update: 82

Source: Department of Environmental Conservation
Telephone: 518-402-9759
Last EDR Contact: 05/05/2023
Next Scheduled EDR Contact: 08/21/2023
Data Release Frequency: Varies

PFAS: PFAS Contamination Site Location Listing

DEC surveyed select businesses, fire departments, fire training centers, bulk storage facilities, airports, and Department of Defense (DoD) facilities. The responses to the survey have helped to determine if these entities used or stored materials containing PFOA/PFOS including AFFF and dispersants used in Teflon coating operations. The results of this survey will be updated periodically as additional responses are received..

Date of Government Version: 01/16/2019
Date Data Arrived at EDR: 05/08/2019
Date Made Active in Reports: 06/24/2019
Number of Days to Update: 47

Source: Department of Environmental Conservation
Telephone: 518-402-9020
Last EDR Contact: 05/04/2023
Next Scheduled EDR Contact: 08/14/2023
Data Release Frequency: Varies

PFAS 2: New York State Inactive Landfill Initiative

A list of landfills that were investigated and the analytical results for PFOA and PFOS for those landfills. These data represent the landfills from the ILI database that were investigated.

Date of Government Version: 11/14/2022
Date Data Arrived at EDR: 01/12/2023
Date Made Active in Reports: 01/23/2023
Number of Days to Update: 11

Source: Department of Environmental Conservation
Telephone: 518-402-9662
Last EDR Contact: 07/26/2023
Next Scheduled EDR Contact: 11/13/2023
Data Release Frequency: Varies

AIRS: Air Emissions Data

Point source emissions inventory data.

Date of Government Version: 02/14/2023
Date Data Arrived at EDR: 02/15/2023
Date Made Active in Reports: 05/09/2023
Number of Days to Update: 83

Source: Department of Environmental Conservation
Telephone: 518-402-8452
Last EDR Contact: 07/12/2023
Next Scheduled EDR Contact: 10/30/2023
Data Release Frequency: Annually

GOVERNMENT RECORDS SEARCHED / DATA CURRENCY TRACKING

COAL ASH: Coal Ash Disposal Site Listing
A listing of coal ash disposal site locations.

Date of Government Version: 03/22/2023
Date Data Arrived at EDR: 03/24/2023
Date Made Active in Reports: 06/07/2023
Number of Days to Update: 75

Source: Department of Environmental Conservation
Telephone: 518-402-8660
Last EDR Contact: 06/22/2023
Next Scheduled EDR Contact: 10/09/2023
Data Release Frequency: Quarterly

DRYCLEANERS: Registered Drycleaners
A listing of all registered drycleaning facilities.

Date of Government Version: 03/06/2023
Date Data Arrived at EDR: 03/08/2023
Date Made Active in Reports: 05/25/2023
Number of Days to Update: 78

Source: Department of Environmental Conservation
Telephone: 518-402-8403
Last EDR Contact: 05/31/2023
Next Scheduled EDR Contact: 09/18/2023
Data Release Frequency: Annually

E DESIGNATION: E DESIGNATION SITE LISTING
The (E (Environmental)) designation would ensure that sampling and remediation take place on the subject properties, and would avoid any significant impacts related to hazardous materials at these locations. The (E) designations would require that the fee owner of the sites conduct a testing and sampling protocol, and remediation where appropriate, to the satisfaction of the NYCDEP before the issuance of a building permit by the Department of Buildings pursuant to the provisions of Section 11-15 of the Zoning Resolution (Environmental Requirements). The (E) designations also include a mandatory construction-related health and safety plan which must be approved by NYCDEP.

Date of Government Version: 10/27/2022
Date Data Arrived at EDR: 12/12/2022
Date Made Active in Reports: 03/07/2023
Number of Days to Update: 85

Source: New York City Department of City Planning
Telephone: 718-595-6658
Last EDR Contact: 06/13/2023
Next Scheduled EDR Contact: 09/25/2023
Data Release Frequency: Semi-Annually

Financial Assurance 1: Financial Assurance Information Listing
Financial assurance information.

Date of Government Version: 03/27/2023
Date Data Arrived at EDR: 03/29/2023
Date Made Active in Reports: 06/13/2023
Number of Days to Update: 76

Source: Department of Environmental Conservation
Telephone: 518-402-8660
Last EDR Contact: 06/22/2023
Next Scheduled EDR Contact: 10/09/2023
Data Release Frequency: Quarterly

Financial Assurance 2: Financial Assurance Information Listing
A listing of financial assurance information for hazardous waste facilities. Financial assurance is intended to ensure that resources are available to pay for the cost of closure, post-closure care, and corrective measures if the owner or operator of a regulated facility is unable or unwilling to pay.

Date of Government Version: 07/31/2021
Date Data Arrived at EDR: 01/05/2023
Date Made Active in Reports: 03/24/2023
Number of Days to Update: 78

Source: Department of Environmental Conservation
Telephone: 518-402-8712
Last EDR Contact: 05/31/2023
Next Scheduled EDR Contact: 09/18/2023
Data Release Frequency: Varies

HSWDS: Hazardous Substance Waste Disposal Site Inventory
The list includes any known or suspected hazardous substance waste disposal sites. Also included are sites delisted from the Registry of Inactive Hazardous Waste Disposal Sites and non-Registry sites that U.S. EPA Preliminary Assessment (PA) reports or Site Investigation (SI) reports were prepared. Hazardous Substance Waste Disposal Sites are eligible to be Superfund sites now that the New York State Superfund has been refinanced and changed. This means that the study inventory has served its purpose and will no longer be maintained as a separate entity. The last version of the study inventory is frozen in time. The sites on the study will not automatically be made Superfund sites, rather each site will be further evaluated for listing on the Registry. So overtime they will be added to the registry or not.

Date of Government Version: 01/01/2003
Date Data Arrived at EDR: 10/20/2006
Date Made Active in Reports: 11/30/2006
Number of Days to Update: 41

Source: Department of Environmental Conservation
Telephone: 518-402-9564
Last EDR Contact: 05/26/2009
Next Scheduled EDR Contact: 08/24/2009
Data Release Frequency: No Update Planned

NYC LEAD: Lead-based Paint Testing Results

The results of the inspections for all classrooms serving students under six in applicable buildings. Identifies all classrooms, whether there was observation of peeling paint, and if there was, standard response protocol was followed.

Date of Government Version: 12/31/2022
Date Data Arrived at EDR: 02/01/2023
Date Made Active in Reports: 04/25/2023
Number of Days to Update: 83

Source: New York City Department of Education
Telephone: 212-374-5141
Last EDR Contact: 08/01/2023
Next Scheduled EDR Contact: 11/13/2023
Data Release Frequency: Varies

NYC LEAD 2: Recent Lead Paint Violations

Pursuant to New York City?s Housing Maintenance Code, the Department of Housing Preservation and Development (HPD) issues violations against conditions in rental dwelling units that have been verified to violate the New York City Housing Maintenance Code (HMC) or the New York State Multiple Dwelling Law (MDL). Violations are issued when an inspection verifies that a violation of the HMC or MDL exists. It is closed when the violation is corrected, as observed/verified by HPD or as certified by the landlord.

Date of Government Version: 05/01/2023
Date Data Arrived at EDR: 05/03/2023
Date Made Active in Reports: 07/27/2023
Number of Days to Update: 85

Source: New York City Department of Housing Preservation & Development
Telephone: 212-863-8200
Last EDR Contact: 08/01/2023
Next Scheduled EDR Contact: 11/13/2023
Data Release Frequency: Varies

NY MANIFEST: Facility and Manifest Data

Manifest is a document that lists and tracks hazardous waste from the generator through transporters to a TSD facility.

Date of Government Version: 01/01/2019
Date Data Arrived at EDR: 10/29/2021
Date Made Active in Reports: 01/19/2022
Number of Days to Update: 82

Source: Department of Environmental Conservation
Telephone: 518-402-8651
Last EDR Contact: 07/27/2023
Next Scheduled EDR Contact: 11/06/2023
Data Release Frequency: Quarterly

SPDES: State Pollutant Discharge Elimination System

New York State has a state program which has been approved by the United States Environmental Protection Agency for the control of wastewater and stormwater discharges in accordance with the Clean Water Act. Under New York State law the program is known as the State Pollutant Discharge Elimination System (SPDES) and is broader in scope than that required by the Clean Water Act in that it controls point source discharges to groundwaters as well as surface waters.

Date of Government Version: 10/20/2022
Date Data Arrived at EDR: 11/09/2022
Date Made Active in Reports: 01/30/2023
Number of Days to Update: 82

Source: Department of Environmental Conservation
Telephone: 518-402-8233
Last EDR Contact: 07/12/2023
Next Scheduled EDR Contact: 10/30/2023
Data Release Frequency: No Update Planned

VAPOR REOPENED: Vapor Intrusion Legacy Site List

New York is currently re-evaluating previous assumptions and decisions regarding the potential for soil vapor intrusion exposures at sites. As a result, all past, current, and future contaminated sites will be evaluated to determine whether these sites have the potential for exposures related to soil vapor intrusion.

Date of Government Version: 01/01/2022
Date Data Arrived at EDR: 02/08/2022
Date Made Active in Reports: 05/06/2022
Number of Days to Update: 87

Source: Department of Environmenal Conservation
Telephone: 518-402-9814
Last EDR Contact: 05/11/2023
Next Scheduled EDR Contact: 08/21/2023
Data Release Frequency: Varies

UIC: Underground Injection Control Wells
A listing of enhanced oil recovery underground injection wells.

Date of Government Version: 02/26/2023
Date Data Arrived at EDR: 03/01/2023
Date Made Active in Reports: 05/19/2023
Number of Days to Update: 79

Source: Department of Environmental Conservation
Telephone: 518-402-8056
Last EDR Contact: 05/30/2023
Next Scheduled EDR Contact: 09/11/2023
Data Release Frequency: Quarterly

COOLING TOWERS: Registered Cooling Towers
This data includes the location of cooling towers registered with New York State. The data is self-reported by owners/property managers of cooling towers in service in New York State. In August 2015, the New York State Department of Health released emergency regulations requiring the owners of cooling towers to register them with New York State.

Date of Government Version: 04/04/2023
Date Data Arrived at EDR: 04/12/2023
Date Made Active in Reports: 06/28/2023
Number of Days to Update: 77

Source: Department of Health
Telephone: 518-402-7650
Last EDR Contact: 07/12/2023
Next Scheduled EDR Contact: 10/23/2023
Data Release Frequency: Varies

PCS ENF: Enforcement data
No description is available for this data

Date of Government Version: 12/31/2014
Date Data Arrived at EDR: 02/05/2015
Date Made Active in Reports: 03/06/2015
Number of Days to Update: 29

Source: EPA
Telephone: 202-564-2497
Last EDR Contact: 06/27/2023
Next Scheduled EDR Contact: 10/16/2023
Data Release Frequency: Varies

PFAS TRIS: List of PFAS Added to the TRI
Section 7321 of the National Defense Authorization Act for Fiscal Year 2020 (NDAA) immediately added certain per- and polyfluoroalkyl substances (PFAS) to the list of chemicals covered by the Toxics Release Inventory (TRI) under Section 313 of the Emergency Planning and Community Right-to-Know Act (EPCRA) and provided a framework for additional PFAS to be added to TRI on an annual basis.

Date of Government Version: 06/07/2023
Date Data Arrived at EDR: 06/08/2023
Date Made Active in Reports: 06/09/2023
Number of Days to Update: 1

Source: Environmental Protection Agency
Telephone: 202-566-0250
Last EDR Contact: 07/05/2023
Next Scheduled EDR Contact: 10/16/2023
Data Release Frequency: Varies

MINES MRDS: Mineral Resources Data System
Mineral Resources Data System

Date of Government Version: 08/23/2022
Date Data Arrived at EDR: 11/22/2022
Date Made Active in Reports: 02/28/2023
Number of Days to Update: 98

Source: USGS
Telephone: 703-648-6533
Last EDR Contact: 05/25/2023
Next Scheduled EDR Contact: 09/04/2023
Data Release Frequency: Varies

PCS: Permit Compliance System
PCS is a computerized management information system that contains data on National Pollutant Discharge Elimination System (NPDES) permit holding facilities. PCS tracks the permit, compliance, and enforcement status of NPDES facilities.

Date of Government Version: 07/14/2011
Date Data Arrived at EDR: 08/05/2011
Date Made Active in Reports: 09/29/2011
Number of Days to Update: 55

Source: EPA, Office of Water
Telephone: 202-564-2496
Last EDR Contact: 06/27/2023
Next Scheduled EDR Contact: 10/16/2023
Data Release Frequency: No Update Planned

GOVERNMENT RECORDS SEARCHED / DATA CURRENCY TRACKING

EDR HIGH RISK HISTORICAL RECORDS

EDR Exclusive Records

EDR MGP: EDR Proprietary Manufactured Gas Plants

The EDR Proprietary Manufactured Gas Plant Database includes records of coal gas plants (manufactured gas plants) compiled by EDR's researchers. Manufactured gas sites were used in the United States from the 1800's to 1950's to produce a gas that could be distributed and used as fuel. These plants used whale oil, rosin, coal, or a mixture of coal, oil, and water that also produced a significant amount of waste. Many of the byproducts of the gas production, such as coal tar (oily waste containing volatile and non-volatile chemicals), sludges, oils and other compounds are potentially hazardous to human health and the environment. The byproduct from this process was frequently disposed of directly at the plant site and can remain or spread slowly, serving as a continuous source of soil and groundwater contamination.

Date of Government Version: N/A
Date Data Arrived at EDR: N/A
Date Made Active in Reports: N/A
Number of Days to Update: N/A

Source: EDR, Inc.
Telephone: N/A
Last EDR Contact: N/A
Next Scheduled EDR Contact: N/A
Data Release Frequency: No Update Planned

EDR Hist Auto: EDR Exclusive Historical Auto Stations

EDR has searched selected national collections of business directories and has collected listings of potential gas station/filling station/service station sites that were available to EDR researchers. EDR's review was limited to those categories of sources that might, in EDR's opinion, include gas station/filling station/service station establishments. The categories reviewed included, but were not limited to gas, gas station, gasoline station, filling station, auto, automobile repair, auto service station, service station, etc. This database falls within a category of information EDR classifies as "High Risk Historical Records", or HRHR. EDR's HRHR effort presents unique and sometimes proprietary data about past sites and operations that typically create environmental concerns, but may not show up in current government records searches.

Date of Government Version: N/A
Date Data Arrived at EDR: N/A
Date Made Active in Reports: N/A
Number of Days to Update: N/A

Source: EDR, Inc.
Telephone: N/A
Last EDR Contact: N/A
Next Scheduled EDR Contact: N/A
Data Release Frequency: Varies

EDR Hist Cleaner: EDR Exclusive Historical Cleaners

EDR has searched selected national collections of business directories and has collected listings of potential dry cleaner sites that were available to EDR researchers. EDR's review was limited to those categories of sources that might, in EDR's opinion, include dry cleaning establishments. The categories reviewed included, but were not limited to dry cleaners, cleaners, laundry, laundromat, cleaning/laundry, wash & dry etc. This database falls within a category of information EDR classifies as "High Risk Historical Records", or HRHR. EDR's HRHR effort presents unique and sometimes proprietary data about past sites and operations that typically create environmental concerns, but may not show up in current government records searches.

Date of Government Version: N/A
Date Data Arrived at EDR: N/A
Date Made Active in Reports: N/A
Number of Days to Update: N/A

Source: EDR, Inc.
Telephone: N/A
Last EDR Contact: N/A
Next Scheduled EDR Contact: N/A
Data Release Frequency: Varies

EDR RECOVERED GOVERNMENT ARCHIVES

Exclusive Recovered Govt. Archives

RGA HWS: Recovered Government Archive State Hazardous Waste Facilities List

The EDR Recovered Government Archive State Hazardous Waste database provides a list of SHWS incidents derived from historical databases and includes many records that no longer appear in current government lists. Compiled from Records formerly available from the Department of Environmental Conservation in New York.

Date of Government Version: N/A
Date Data Arrived at EDR: 07/01/2013
Date Made Active in Reports: 12/30/2013
Number of Days to Update: 182

Source: Department of Environmental Conservation
Telephone: N/A
Last EDR Contact: 06/01/2012
Next Scheduled EDR Contact: N/A
Data Release Frequency: Varies

RGA LF: Recovered Government Archive Solid Waste Facilities List

The EDR Recovered Government Archive Landfill database provides a list of landfills derived from historical databases and includes many records that no longer appear in current government lists. Compiled from Records formerly available from the Department of Environmental Conservation in New York.

Date of Government Version: N/A
Date Data Arrived at EDR: 07/01/2013
Date Made Active in Reports: 01/10/2014
Number of Days to Update: 193

Source: Department of Environmental Conservation
Telephone: N/A
Last EDR Contact: 06/01/2012
Next Scheduled EDR Contact: N/A
Data Release Frequency: Varies

COUNTY RECORDS

CORTLAND COUNTY:

AST - CORTLAND: Cortland County Storage Tank Listing

A listing of aboveground storage tank sites located in Cortland County.

Date of Government Version: 08/20/2019
Date Data Arrived at EDR: 08/20/2019
Date Made Active in Reports: 10/16/2019
Number of Days to Update: 57

Source: Cortland County Health Department
Telephone: 607-753-5035
Last EDR Contact: 07/19/2023
Next Scheduled EDR Contact: 11/06/2023
Data Release Frequency: Quarterly

UST - CORTLAND: Cortland County Storage Tank Listing

A listing of underground storage tank sites located in Cortland County.

Date of Government Version: 08/20/2019
Date Data Arrived at EDR: 08/20/2019
Date Made Active in Reports: 10/16/2019
Number of Days to Update: 57

Source: Cortland County Health Department
Telephone: 607-753-5035
Last EDR Contact: 07/19/2023
Next Scheduled EDR Contact: 11/06/2023
Data Release Frequency: Quarterly

NASSAU COUNTY:

AST - NASSAU: Registered Tank Database

A listing of aboveground storage tank sites located in Nassau County.

Date of Government Version: 01/09/2017
Date Data Arrived at EDR: 01/11/2017
Date Made Active in Reports: 02/15/2017
Number of Days to Update: 35

Source: Nassau County Health Department
Telephone: 516-571-3314
Last EDR Contact: 07/19/2023
Next Scheduled EDR Contact: 11/06/2023
Data Release Frequency: No Update Planned

AST NCFM: Storage Tank Database

A listing of aboveground storage tank sites located in Nassau County.

Date of Government Version: 02/15/2011
Date Data Arrived at EDR: 02/23/2011
Date Made Active in Reports: 03/29/2011
Number of Days to Update: 34

Source: Nassau County Office of the Fire Marshal
Telephone: 516-572-1000
Last EDR Contact: 07/19/2023
Next Scheduled EDR Contact: 11/06/2023
Data Release Frequency: Varies

TANKS NASSAU: Registered Tank Database in Nassau County
A listing of facilities in Nassau County with storage tanks.

Date of Government Version: 01/09/2017
Date Data Arrived at EDR: 01/11/2017
Date Made Active in Reports: 02/15/2017
Number of Days to Update: 35
Source: Nassau County Department of Health
Telephone: 516-227-9691
Last EDR Contact: 07/19/2023
Next Scheduled EDR Contact: 11/06/2023
Data Release Frequency: Varies

UST - NASSAU: Registered Tank Database
A listing of underground storage tank sites located in Nassau County.

Date of Government Version: 01/09/2017
Date Data Arrived at EDR: 01/11/2017
Date Made Active in Reports: 02/15/2017
Number of Days to Update: 35
Source: Nassau County Health Department
Telephone: 516-571-3314
Last EDR Contact: 07/19/2023
Next Scheduled EDR Contact: 11/06/2023
Data Release Frequency: No Update Planned

UST NCFM: Storage Tank Database
A listing of underground storage tank sites located in Nassau County.

Date of Government Version: 02/15/2011
Date Data Arrived at EDR: 02/23/2011
Date Made Active in Reports: 03/29/2011
Number of Days to Update: 34
Source: Nassau County Office of the Fire Marshal
Telephone: 516-572-1000
Last EDR Contact: 07/19/2023
Next Scheduled EDR Contact: 11/06/2023
Data Release Frequency: Varies

ROCKLAND COUNTY:

AST - ROCKLAND: Petroleum Bulk Storage Database
A listing of aboveground storage tank sites located in Rockland County. Rockland County?s Petroleum Bulk Storage (PBS) program is no longer in service. All related operations/duties are now wholly overseen by the New York State Dept. of Environmental Conservation (NYSDEC).

Date of Government Version: 02/02/2017
Date Data Arrived at EDR: 03/17/2017
Date Made Active in Reports: 09/22/2017
Number of Days to Update: 189
Source: Rockland County Health Department
Telephone: 914-364-2605
Last EDR Contact: 05/23/2023
Next Scheduled EDR Contact: 09/11/2023
Data Release Frequency: No Update Planned

UST - ROCKLAND: Petroleum Bulk Storage Database
A listing of underground storage tank sites located in Rockland County. Rockland County?s Petroleum Bulk Storage (PBS) program is no longer in service. All related operations/duties are now wholly overseen by the New York State Dept. of Environmental Conservation (NYSDEC).

Date of Government Version: 02/02/2017
Date Data Arrived at EDR: 03/17/2017
Date Made Active in Reports: 09/22/2017
Number of Days to Update: 189
Source: Rockland County Health Department
Telephone: 914-364-2605
Last EDR Contact: 05/23/2023
Next Scheduled EDR Contact: 09/11/2023
Data Release Frequency: No Update Planned

SUFFOLK COUNTY:

AST - SUFFOLK: Storage Tank Database
A listing of aboveground storage tank sites located in Suffolk County.

Date of Government Version: 06/28/2018
Date Data Arrived at EDR: 12/06/2018
Date Made Active in Reports: 02/07/2019
Number of Days to Update: 63
Source: Suffolk County Department of Health Services
Telephone: 631-854-2521
Last EDR Contact: 07/19/2023
Next Scheduled EDR Contact: 11/06/2023
Data Release Frequency: No Update Planned

TANKS SUFFOLK: Storage Tank Database

This county is not included in the state?s database. These are facilities that have no tank information in the storage tank database.

Date of Government Version: 06/28/2018
Date Data Arrived at EDR: 02/05/2019
Date Made Active in Reports: 03/08/2019
Number of Days to Update: 31

Source: Department of Health Services
Telephone: 631-854-2516
Last EDR Contact: 07/19/2023
Next Scheduled EDR Contact: 11/06/2023
Data Release Frequency: Varies

UST - SUFFOLK: Storage Tank Database

A listing of underground storage tank sites located in Suffolk County.

Date of Government Version: 06/28/2018
Date Data Arrived at EDR: 12/06/2018
Date Made Active in Reports: 02/07/2019
Number of Days to Update: 63

Source: Suffolk County Department of Health Services
Telephone: 631-854-2521
Last EDR Contact: 07/19/2023
Next Scheduled EDR Contact: 11/06/2023
Data Release Frequency: No Update Planned

WESTCHESTER COUNTY:

AST - WESTCHESTER: Listing of Storage Tanks

A listing of aboveground storage tank sites located in Westchester County.

Date of Government Version: 02/09/2023
Date Data Arrived at EDR: 02/16/2023
Date Made Active in Reports: 02/28/2023
Number of Days to Update: 12

Source: Westchester County Department of Health
Telephone: 914-813-5161
Last EDR Contact: 07/27/2023
Next Scheduled EDR Contact: 11/06/2023
Data Release Frequency: Semi-Annually

UST - WESTCHESTER: Listing of Storage Tanks

A listing of underground storage tank sites located in Westchester County.

Date of Government Version: 02/09/2023
Date Data Arrived at EDR: 02/16/2023
Date Made Active in Reports: 02/28/2023
Number of Days to Update: 12

Source: Westchester County Department of Health
Telephone: 914-813-5161
Last EDR Contact: 07/27/2023
Next Scheduled EDR Contact: 11/06/2023
Data Release Frequency: Semi-Annually

OTHER DATABASE(S)

Depending on the geographic area covered by this report, the data provided in these specialty databases may or may not be complete. For example, the existence of wetlands information data in a specific report does not mean that all wetlands in the area covered by the report are included. Moreover, the absence of any reported wetlands information does not necessarily mean that wetlands do not exist in the area covered by the report.

CT MANIFEST: Hazardous Waste Manifest Data

Facility and manifest data. Manifest is a document that lists and tracks hazardous waste from the generator through transporters to a tsd facility.

Date of Government Version: 11/16/2022
Date Data Arrived at EDR: 11/16/2022
Date Made Active in Reports: 02/06/2023
Number of Days to Update: 82

Source: Department of Energy & Environmental Protection
Telephone: 860-424-3375
Last EDR Contact: 05/11/2023
Next Scheduled EDR Contact: 08/21/2023
Data Release Frequency: No Update Planned

NJ MANIFEST: Manifest Information
Hazardous waste manifest information.

Date of Government Version: 12/31/2018
Date Data Arrived at EDR: 04/10/2019
Date Made Active in Reports: 05/16/2019
Number of Days to Update: 36

Source: Department of Environmental Protection
Telephone: N/A
Last EDR Contact: 06/27/2023
Next Scheduled EDR Contact: 10/16/2023
Data Release Frequency: Annually

PA MANIFEST: Manifest Information
Hazardous waste manifest information.

Date of Government Version: 06/30/2018
Date Data Arrived at EDR: 07/19/2019
Date Made Active in Reports: 09/10/2019
Number of Days to Update: 53

Source: Department of Environmental Protection
Telephone: 717-783-8990
Last EDR Contact: 07/06/2023
Next Scheduled EDR Contact: 10/23/2023
Data Release Frequency: Annually

RI MANIFEST: Manifest information
Hazardous waste manifest information

Date of Government Version: 12/31/2020
Date Data Arrived at EDR: 11/30/2021
Date Made Active in Reports: 02/18/2022
Number of Days to Update: 80

Source: Department of Environmental Management
Telephone: 401-222-2797
Last EDR Contact: 05/10/2022
Next Scheduled EDR Contact: 08/28/2023
Data Release Frequency: Annually

VT MANIFEST: Hazardous Waste Manifest Data
Hazardous waste manifest information.

Date of Government Version: 10/28/2019
Date Data Arrived at EDR: 10/29/2019
Date Made Active in Reports: 01/09/2020
Number of Days to Update: 72

Source: Department of Environmental Conservation
Telephone: 802-241-3443
Last EDR Contact: 07/06/2023
Next Scheduled EDR Contact: 10/23/2023
Data Release Frequency: Annually

WI MANIFEST: Manifest Information
Hazardous waste manifest information.

Date of Government Version: 05/31/2018
Date Data Arrived at EDR: 06/19/2019
Date Made Active in Reports: 09/03/2019
Number of Days to Update: 76

Source: Department of Natural Resources
Telephone: N/A
Last EDR Contact: 06/01/2023
Next Scheduled EDR Contact: 09/18/2023
Data Release Frequency: Annually

Oil/Gas Pipelines
Source: Endeavor Business Media
Petroleum Bundle (Crude Oil, Refined Products, Petrochemicals, Gas Liquids (LPG/NGL), and Specialty Gases (Miscellaneous)) N = Natural Gas Bundle (Natural Gas, Gas Liquids (LPG/NGL), and Specialty Gases (Miscellaneous)). This map includes information copyrighted by Endeavor Business Media. This information is provided on a best effort basis and Endeavor Business Media does not guarantee its accuracy nor warrant its fitness for any particular purpose. Such information has been reprinted with the permission of Endeavor Business Media.

Electric Power Transmission Line Data
Source: Endeavor Business Media
This map includes information copyrighted by Endeavor Business Media. This information is provided on a best effort basis and Endeavor Business Media does not guarantee its accuracy nor warrant its fitness for any particular purpose. Such information has been reprinted with the permission of Endeavor Business Media.

Sensitive Receptors: There are individuals deemed sensitive receptors due to their fragile immune systems and special sensitivity to environmental discharges. These sensitive receptors typically include the elderly, the sick, and children. While the location of all sensitive receptors cannot be determined, EDR indicates those buildings and facilities - schools, daycares, hospitals, medical centers, and nursing homes - where individuals who are sensitive receptors are likely to be located.

GOVERNMENT RECORDS SEARCHED / DATA CURRENCY TRACKING

AHA Hospitals:
Source: American Hospital Association, Inc.
Telephone: 312-280-5991
The database includes a listing of hospitals based on the American Hospital Association's annual survey of hospitals.

Medical Centers: Provider of Services Listing
Source: Centers for Medicare & Medicaid Services
Telephone: 410-786-3000
A listing of hospitals with Medicare provider number, produced by Centers of Medicare & Medicaid Services, a federal agency within the U.S. Department of Health and Human Services.

Nursing Homes
Source: National Institutes of Health
Telephone: 301-594-6248
Information on Medicare and Medicaid certified nursing homes in the United States.

Public Schools
Source: National Center for Education Statistics
Telephone: 202-502-7300
The National Center for Education Statistics' primary database on elementary and secondary public education in the United States. It is a comprehensive, annual, national statistical database of all public elementary and secondary schools and school districts, which contains data that are comparable across all states.

Private Schools
Source: National Center for Education Statistics
Telephone: 202-502-7300
The National Center for Education Statistics' primary database on private school locations in the United States.

Daycare Centers: Day Care Providers
Source: Department of Health
Telephone: 212-676-2444

Flood Zone Data: This data was obtained from the Federal Emergency Management Agency (FEMA). It depicts 100-year and 500-year flood zones as defined by FEMA. It includes the National Flood Hazard Layer (NFHL) which incorporates Flood Insurance Rate Map (FIRM) data and Q3 data from FEMA in areas not covered by NFHL.
Source: FEMA
Telephone: 877-336-2627
Date of Government Version: 2003, 2015

NWI: National Wetlands Inventory. This data, available in select counties across the country, was obtained by EDR in 2002, 2005, 2010 and 2015 from the U.S. Fish and Wildlife Service.

State Wetlands Data: Freshwater Wetlands
Source: Department of Environmental Conservation
Telephone: 518-402-8961

Current USGS 7.5 Minute Topographic Map
Source: U.S. Geological Survey

STREET AND ADDRESS INFORMATION

© 2015 TomTom North America, Inc. All rights reserved. This material is proprietary and the subject of copyright protection and other intellectual property rights owned by or licensed to Tele Atlas North America, Inc. The use of this material is subject to the terms of a license agreement. You will be held liable for any unauthorized copying or disclosure of this material.

GEOCHECK ®- PHYSICAL SETTING SOURCE ADDENDUM

TARGET PROPERTY ADDRESS

240 NASSAU STREET
240 NASSAU STREET
BROOKLYN, NY 11201

TARGET PROPERTY COORDINATES

Latitude (North):	40.69805 - 40° 41' 52.98''
Longitude (West):	73.981938 - 73° 58' 54.98''
Universal Tranverse Mercator:	Zone 18
UTM X (Meters):	586013.1
UTM Y (Meters):	4505525.5
Elevation:	19 ft. above sea level

USGS TOPOGRAPHIC MAP

Target Property Map:	14115940 BROOKLYN, NY
Version Date:	2019
West Map:	14317809 JERSEY CITY, NJ
Version Date:	2019

EDR's GeoCheck Physical Setting Source Addendum is provided to assist the environmental professional in forming an opinion about the impact of potential contaminant migration.

Assessment of the impact of contaminant migration generally has two principle investigative components:

1. Groundwater flow direction, and
2. Groundwater flow velocity.

Groundwater flow direction may be impacted by surface topography, hydrology, hydrogeology, characteristics of the soil, and nearby wells. Groundwater flow velocity is generally impacted by the nature of the geologic strata.

GEOCHECK® - PHYSICAL SETTING SOURCE SUMMARY

GROUNDWATER FLOW DIRECTION INFORMATION

Groundwater flow direction for a particular site is best determined by a qualified environmental professional using site-specific well data. If such data is not reasonably ascertainable, it may be necessary to rely on other sources of information, such as surface topographic information, hydrologic information, hydrogeologic data collected on nearby properties, and regional groundwater flow information (from deep aquifers).

TOPOGRAPHIC INFORMATION

Surface topography may be indicative of the direction of surficial groundwater flow. This information can be used to assist the environmental professional in forming an opinion about the impact of nearby contaminated properties or, should contamination exist on the target property, what downgradient sites might be impacted.

TARGET PROPERTY TOPOGRAPHY

General Topographic Gradient: General ESE

SURROUNDING TOPOGRAPHY: ELEVATION PROFILES

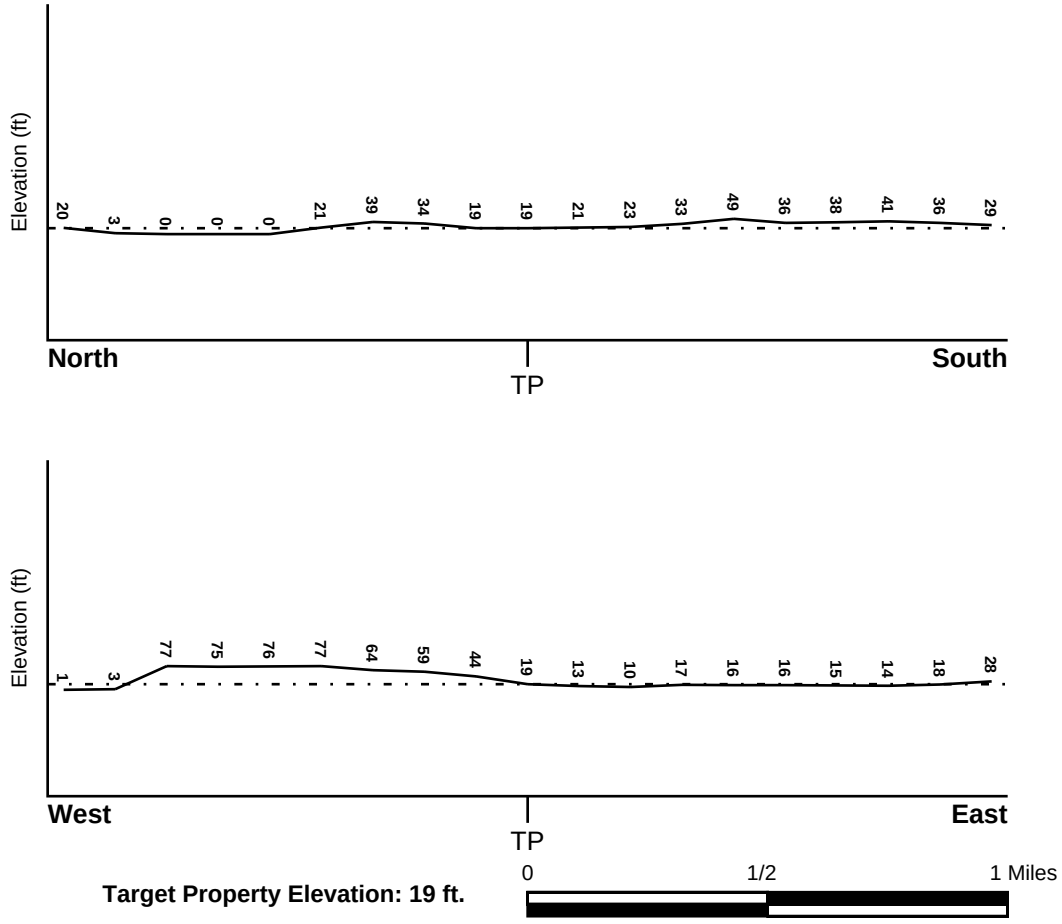

Target Property Elevation: 19 ft.

Source: Topography has been determined from the USGS 7.5' Digital Elevation Model and should be evaluated on a relative (not an absolute) basis. Relative elevation information between sites of close proximity should be field verified.

GEOCHECK® - PHYSICAL SETTING SOURCE SUMMARY

HYDROLOGIC INFORMATION

Surface water can act as a hydrologic barrier to groundwater flow. Such hydrologic information can be used to assist the environmental professional in forming an opinion about the impact of nearby contaminated properties or, should contamination exist on the target property, what downgradient sites might be impacted.

Refer to the Physical Setting Source Map following this summary for hydrologic information (major waterways and bodies of water).

FEMA FLOOD ZONE

Flood Plain Panel at Target Property	FEMA Source Type
3604970203F	FEMA FIRM Flood data

Additional Panels in search area:	FEMA Source Type
3604970184F	FEMA FIRM Flood data
3604970204F	FEMA FIRM Flood data
3604970211F	FEMA FIRM Flood data

NATIONAL WETLAND INVENTORY

NWI Quad at Target Property	NWI Electronic Data Coverage
BROOKLYN	YES - refer to the Overview Map and Detail Map

HYDROGEOLOGIC INFORMATION

Hydrogeologic information obtained by installation of wells on a specific site can often be an indicator of groundwater flow direction in the immediate area. Such hydrogeologic information can be used to assist the environmental professional in forming an opinion about the impact of nearby contaminated properties or, should contamination exist on the target property, what downgradient sites might be impacted.

Site-Specific Hydrogeological Data*:

Search Radius:	1.25 miles
Location Relative to TP:	1/2 - 1 Mile East
Site Name:	Naval Station Ny
Site EPA ID Number:	NY5170022250
Groundwater Flow Direction:	NOT AVAILABLE.
Measured Depth to Water:	14 feet in a well located 1 mile southeast of the site.
Hydraulic Connection:	Information is not available about the hydraulic connection between the surficial aquifer (upper glacial till) and underlying aquifer(s). Bedrock is present at an estimated depth of 100 feet.
Sole Source Aquifer:	A sole source aquifer is persent at or near the site
Data Quality:	Information is inferred in the CERCLIS investigation report(s)

AQUIFLOW®

Search Radius: 1.000 Mile.

EDR has developed the AQUIFLOW Information System to provide data on the general direction of groundwater flow at specific points. EDR has reviewed reports submitted by environmental professionals to regulatory authorities at select sites and has extracted the date of the report, groundwater flow direction as determined hydrogeologically, and the depth to water table.

MAP ID	LOCATION FROM TP	GENERAL DIRECTION GROUNDWATER FLOW
Not Reported		

* ©1996 Site--specific hydrogeological data gathered by CERCLIS Alerts, Inc., Bainbridge Island, WA. All rights reserved. All of the information and opinions presented are those of the cited EPA report(s), which were completed under a Comprehensive Environmental Response Compensation and Liability Information System (CERCLIS) investigation.

GEOCHECK® - PHYSICAL SETTING SOURCE SUMMARY

GROUNDWATER FLOW VELOCITY INFORMATION

Groundwater flow velocity information for a particular site is best determined by a qualified environmental professional using site specific geologic and soil strata data. If such data are not reasonably ascertainable, it may be necessary to rely on other sources of information, including geologic age identification, rock stratigraphic unit and soil characteristics data collected on nearby properties and regional soil information. In general, contaminant plumes move more quickly through sandy-gravelly types of soils than silty-clayey types of soils.

GEOLOGIC INFORMATION IN GENERAL AREA OF TARGET PROPERTY

Geologic information can be used by the environmental professional in forming an opinion about the relative speed at which contaminant migration may be occurring.

ROCK STRATIGRAPHIC UNIT

Era:	Paleozoic
System:	Ordovician
Series:	Ordovician
Code:	Oe *(decoded above as Era, System & Series)*

GEOLOGIC AGE IDENTIFICATION

Category: Eugeosynclinal Deposits

Geologic Age and Rock Stratigraphic Unit Source: P.G. Schruben, R.E. Arndt and W.J. Bawiec, Geology of the Conterminous U.S. at 1:2,500,000 Scale - a digital representation of the 1974 P.B. King and H.M. Beikman Map, USGS Digital Data Series DDS - 11 (1994).

DOMINANT SOIL COMPOSITION IN GENERAL AREA OF TARGET PROPERTY

The U.S. Department of Agriculture's (USDA) Soil Conservation Service (SCS) leads the National Cooperative Soil Survey (NCSS) and is responsible for collecting, storing, maintaining and distributing soil survey information for privately owned lands in the United States. A soil map in a soil survey is a representation of soil patterns in a landscape. Soil maps for STATSGO are compiled by generalizing more detailed (SSURGO) soil survey maps. The following information is based on Soil Conservation Service STATSGO data.

Soil Component Name: URBAN LAND

Soil Surface Texture: variable

Hydrologic Group: Not reported

Soil Drainage Class: Not reported

Hydric Status: Soil does not meet the requirements for a hydric soil.

Corrosion Potential - Uncoated Steel: Not Reported

Depth to Bedrock Min: > 10 inches

Depth to Bedrock Max: > 10 inches

GEOCHECK® - PHYSICAL SETTING SOURCE SUMMARY

Soil Layer Information							
	Boundary			Classification			
Layer	Upper	Lower	Soil Texture Class	AASHTO Group	Unified Soil	Permeability Rate (in/hr)	Soil Reaction (pH)
1	0 inches	6 inches	variable	Not reported	Not reported	Max: 0.00 Min: 0.00	Max: 0.00 Min: 0.00

OTHER SOIL TYPES IN AREA

Based on Soil Conservation Service STATSGO data, the following additional subordinant soil types may appear within the general area of target property.

Soil Surface Textures: silt loam
loamy sand
sandy loam
fine sandy loam

Surficial Soil Types: silt loam
loamy sand
sandy loam
fine sandy loam

Shallow Soil Types: sandy loam

Deeper Soil Types: unweathered bedrock
very gravelly - loamy sand
stratified
sandy loam

LOCAL / REGIONAL WATER AGENCY RECORDS

EDR Local/Regional Water Agency records provide water well information to assist the environmental professional in assessing sources that may impact ground water flow direction, and in forming an opinion about the impact of contaminant migration on nearby drinking water wells.

WELL SEARCH DISTANCE INFORMATION

DATABASE	SEARCH DISTANCE (miles)
Federal USGS	1.000
Federal FRDS PWS	Nearest PWS within 1 mile
State Database	1.000

FEDERAL USGS WELL INFORMATION

MAP ID	WELL ID	LOCATION FROM TP

GEOCHECK® - PHYSICAL SETTING SOURCE SUMMARY

FEDERAL USGS WELL INFORMATION

MAP ID	WELL ID	LOCATION FROM TP
1	USGS40000828824	0 - 1/8 Mile SE
3	USGS40000828820	1/8 - 1/4 Mile SW
4	USGS40000828909	1/8 - 1/4 Mile WNW
5	USGS40000828838	1/8 - 1/4 Mile WSW
6	USGS40000828979	1/4 - 1/2 Mile NW
7	USGS40000828743	1/4 - 1/2 Mile SSW
8	USGS40000829066	1/4 - 1/2 Mile NNW
13	USGS40000828796	1/4 - 1/2 Mile WSW
14	USGS40000828819	1/4 - 1/2 Mile ESE
B15	USGS40000828742	1/4 - 1/2 Mile SE
B16	USGS40000828733	1/4 - 1/2 Mile SE
19	USGS40000828734	1/4 - 1/2 Mile SW
20	USGS40000828703	1/4 - 1/2 Mile SSE
21	USGS40000828780	1/4 - 1/2 Mile ESE
22	USGS40000829129	1/2 - 1 Mile NNW
C23	USGS40000828670	1/2 - 1 Mile South
C24	USGS40000828660	1/2 - 1 Mile South
25	USGS40000828676	1/2 - 1 Mile SSW
26	USGS40000829130	1/2 - 1 Mile NW
27	USGS40000828858	1/2 - 1 Mile West
D28	USGS40000828627	1/2 - 1 Mile South
29	USGS40000828857	1/2 - 1 Mile East
D30	USGS40000828620	1/2 - 1 Mile South
E31	USGS40000828619	1/2 - 1 Mile South
E32	USGS40000828606	1/2 - 1 Mile South
33	USGS40000828883	1/2 - 1 Mile West
D34	USGS40000828602	1/2 - 1 Mile South
35	USGS40000828601	1/2 - 1 Mile South
F36	USGS40000828787	1/2 - 1 Mile ESE
37	USGS40000828587	1/2 - 1 Mile South
38	USGS40000829118	1/2 - 1 Mile NE
F39	USGS40000828811	1/2 - 1 Mile East
F40	USGS40000828812	1/2 - 1 Mile East
41	USGS40000829092	1/2 - 1 Mile WNW
G42	USGS40000828818	1/2 - 1 Mile East
43	USGS40000828732	1/2 - 1 Mile ESE
G45	USGS40000828804	1/2 - 1 Mile East
G46	USGS40000828837	1/2 - 1 Mile East
G47	USGS40000828823	1/2 - 1 Mile East
G48	USGS40000828817	1/2 - 1 Mile East
49	USGS40000828558	1/2 - 1 Mile South
50	USGS40000828549	1/2 - 1 Mile South
51	USGS40000829117	1/2 - 1 Mile ENE
H52	USGS40000828544	1/2 - 1 Mile SSW
I53	USGS40000828802	1/2 - 1 Mile East
I54	USGS40000828803	1/2 - 1 Mile East
55	USGS40000829374	1/2 - 1 Mile North
I56	USGS40000828810	1/2 - 1 Mile East
H57	USGS40000828532	1/2 - 1 Mile SSW
58	USGS40000828661	1/2 - 1 Mile SW
60	USGS40000828523	1/2 - 1 Mile SSE
61	USGS40000829353	1/2 - 1 Mile NNW

GEOCHECK® - PHYSICAL SETTING SOURCE SUMMARY

FEDERAL USGS WELL INFORMATION

MAP ID	WELL ID	LOCATION FROM TP
62	USGS40000829083	1/2 - 1 Mile WNW
65	USGS40000828518	1/2 - 1 Mile SSW

FEDERAL FRDS PUBLIC WATER SUPPLY SYSTEM INFORMATION

MAP ID	WELL ID	LOCATION FROM TP
18	NY0003335	1/4 - 1/2 Mile WSW

Note: PWS System location is not always the same as well location.

STATE DATABASE WELL INFORMATION

MAP ID	WELL ID	LOCATION FROM TP
2	NYREG1000000212	1/8 - 1/4 Mile East
A9	NYREG1000000219	1/4 - 1/2 Mile East
A10	NYREG1000000218	1/4 - 1/2 Mile East
A11	NYREG1000000221	1/4 - 1/2 Mile East
A12	NYREG1000000220	1/4 - 1/2 Mile East
17	NYREG1000000192	1/4 - 1/2 Mile SSE
44	NYREG1000000125	1/2 - 1 Mile SW
J59	NYREG1000000209	1/2 - 1 Mile SW
J63	NYREG1000000251	1/2 - 1 Mile SW
J64	NYREG1000000252	1/2 - 1 Mile SW

OTHER STATE DATABASE INFORMATION

STATE OIL/GAS WELL INFORMATION

MAP ID	WELL ID	LOCATION FROM TP
1	NYOG10000040192	1/2 - 1 Mile NNW
2	NYOG10000040142	1/2 - 1 Mile NW

PHYSICAL SETTING SOURCE MAP - 7407019.2s

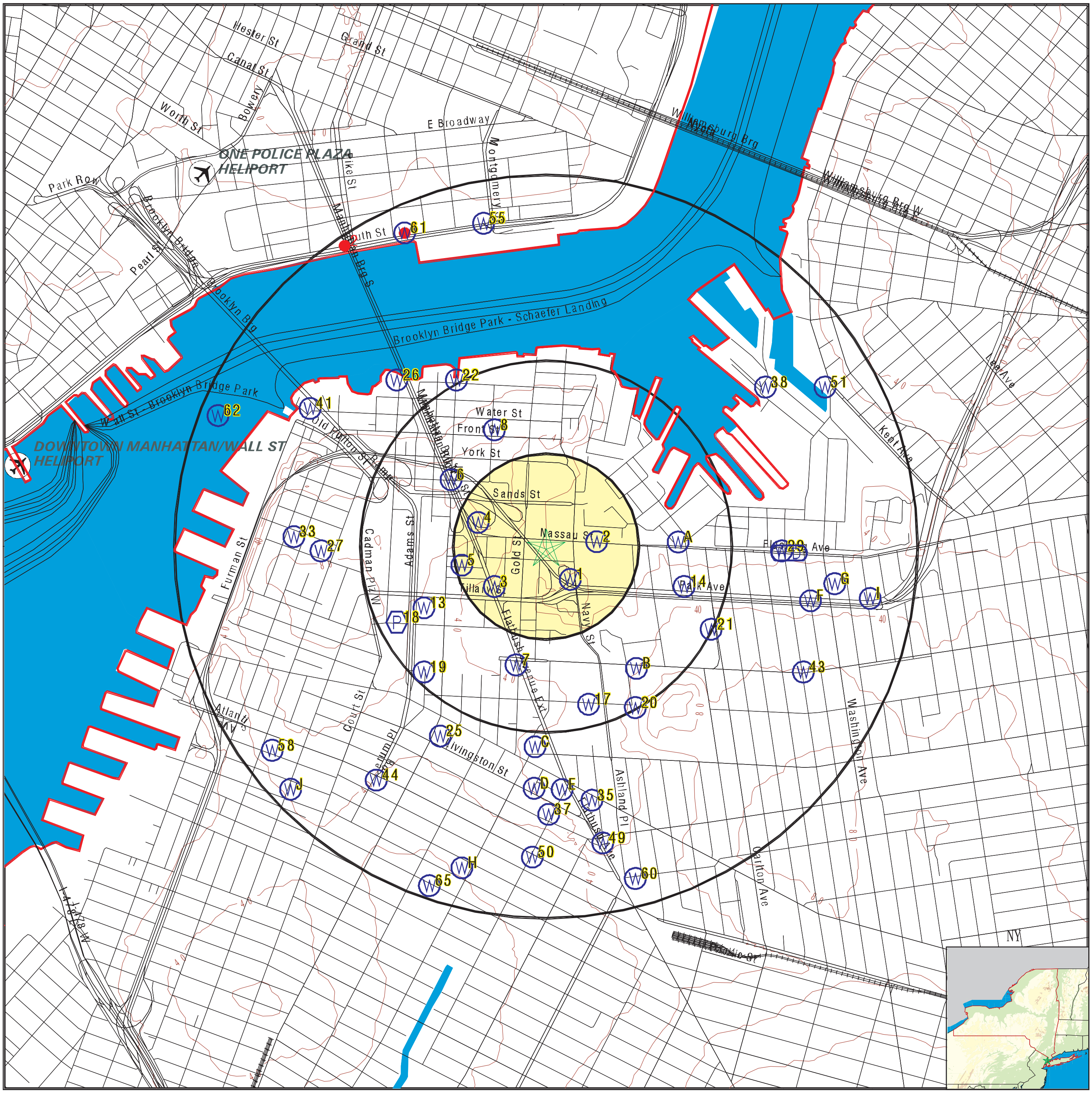

0 1/4 1/2 1 Miles

County Boundary

Major Roads

Contour Lines

Airports

Earthquake epicenter, Richter 5 or greater

Water Wells

Public Water Supply Wells

Cluster of Multiple Icons

Groundwater Flow Direction

GI Indeterminate Groundwater Flow at Location

GV Groundwater Flow Varies at Location

HD Closest Hydrogeological Data

Oil, gas or related wells

SITE NAME:	240 Nassau Street	CLIENT:	Langan Engineering, Inc.
ADDRESS:	240 Nassau Street	CONTACT:	Brad Koontz
	Brooklyn NY 11201	INQUIRY #:	7407019.2s
LAT/LONG:	40.69805 / 73.981938	DATE:	August 02, 2023 4:45 pm

Copyright © 2023 EDR, Inc. © 2015 TomTom Rel. 2015.

GEOCHECK® - PHYSICAL SETTING SOURCE MAP FINDINGS

Map ID
Direction
Distance
Elevation | Database | EDR ID Number

1
SE
0 - 1/8 Mile
Higher

FED USGS **USGS40000828824**

Organization ID:	USGS-NY	Organization Name:	USGS New York Water Science Center
Monitor Location:	K 15. 1	Type:	Well
Description:	Not Reported	HUC:	02030201
Drainage Area:	Not Reported	Drainage Area Units:	Not Reported
Contrib Drainage Area:	Not Reported	Contrib Drainage Area Unts:	Not Reported
Aquifer:	Not Reported	Formation Type:	Not Reported
Aquifer Type:	Not Reported	Construction Date:	Not Reported
Well Depth:	Not Reported	Well Depth Units:	Not Reported
Well Hole Depth:	114	Well Hole Depth Units:	ft

2
East
1/8 - 1/4 Mile
Lower

NY WELLS **NYREG1000000212**

Well Number:	K003562	Owner:	Dyenamic
Well Depth:	150	Diameter:	8
Casing Length:	0	Screen Diameter:	0
Screen Length:	0		

3
SW
1/8 - 1/4 Mile
Higher

FED USGS **USGS40000828820**

Organization ID:	USGS-NY	Organization Name:	USGS New York Water Science Center
Monitor Location:	K 728. 1	Type:	Well
Description:	Not Reported	HUC:	02030201
Drainage Area:	Not Reported	Drainage Area Units:	Not Reported
Contrib Drainage Area:	Not Reported	Contrib Drainage Area Unts:	Not Reported
Aquifer:	Not Reported	Formation Type:	Not Reported
Aquifer Type:	Not Reported	Construction Date:	Not Reported
Well Depth:	Not Reported	Well Depth Units:	Not Reported
Well Hole Depth:	132	Well Hole Depth Units:	ft

4
WNW
1/8 - 1/4 Mile
Higher

FED USGS **USGS40000828909**

Organization ID:	USGS-NY	Organization Name:	USGS New York Water Science Center
Monitor Location:	K 709. 1	Type:	Well
Description:	Not Reported	HUC:	02030201
Drainage Area:	Not Reported	Drainage Area Units:	Not Reported
Contrib Drainage Area:	Not Reported	Contrib Drainage Area Unts:	Not Reported
Aquifer:	Not Reported	Formation Type:	Not Reported
Aquifer Type:	Not Reported	Construction Date:	Not Reported
Well Depth:	Not Reported	Well Depth Units:	Not Reported
Well Hole Depth:	139	Well Hole Depth Units:	ft

GEOCHECK® - PHYSICAL SETTING SOURCE MAP FINDINGS

Map ID
Direction
Distance
Elevation | Database | EDR ID Number

5
WSW
1/8 - 1/4 Mile
Higher

FED USGS **USGS40000828838**

Organization ID:	USGS-NY	Organization Name:	USGS New York Water Science Center
Monitor Location:	K 12. 1	Type:	Well
Description:	Not Reported	HUC:	02030201
Drainage Area:	Not Reported	Drainage Area Units:	Not Reported
Contrib Drainage Area:	Not Reported	Contrib Drainage Area Unts:	Not Reported
Aquifer:	Not Reported	Formation Type:	Not Reported
Aquifer Type:	Not Reported	Construction Date:	Not Reported
Well Depth:	Not Reported	Well Depth Units:	Not Reported
Well Hole Depth:	99	Well Hole Depth Units:	ft

6
NW
1/4 - 1/2 Mile
Higher

FED USGS **USGS40000828979**

Organization ID:	USGS-NY	Organization Name:	USGS New York Water Science Center
Monitor Location:	K 723. 1	Type:	Well
Description:	Not Reported	HUC:	02030201
Drainage Area:	Not Reported	Drainage Area Units:	Not Reported
Contrib Drainage Area:	Not Reported	Contrib Drainage Area Unts:	Not Reported
Aquifer:	Not Reported	Formation Type:	Not Reported
Aquifer Type:	Not Reported	Construction Date:	Not Reported
Well Depth:	Not Reported	Well Depth Units:	Not Reported
Well Hole Depth:	141	Well Hole Depth Units:	ft

7
SSW
1/4 - 1/2 Mile
Higher

FED USGS **USGS40000828743**

Organization ID:	USGS-NY	Organization Name:	USGS New York Water Science Center
Monitor Location:	K 730. 1	Type:	Well
Description:	Not Reported	HUC:	02030201
Drainage Area:	Not Reported	Drainage Area Units:	Not Reported
Contrib Drainage Area:	Not Reported	Contrib Drainage Area Unts:	Not Reported
Aquifer:	Not Reported	Formation Type:	Not Reported
Aquifer Type:	Not Reported	Construction Date:	Not Reported
Well Depth:	Not Reported	Well Depth Units:	Not Reported
Well Hole Depth:	134	Well Hole Depth Units:	ft

8
NNW
1/4 - 1/2 Mile
Higher

FED USGS **USGS40000829066**

Organization ID:	USGS-NY	Organization Name:	USGS New York Water Science Center
Monitor Location:	K 671. 1	Type:	Well
Description:	Not Reported	HUC:	02030201
Drainage Area:	Not Reported	Drainage Area Units:	Not Reported

Contrib Drainage Area:	Not Reported	Contrib Drainage Area Unts:	Not Reported
Aquifer:	Not Reported	Formation Type:	Not Reported
Aquifer Type:	Not Reported	Construction Date:	Not Reported
Well Depth:	Not Reported	Well Depth Units:	Not Reported
Well Hole Depth:	135	Well Hole Depth Units:	ft

A9
East
1/4 - 1/2 Mile
Lower

NY WELLS **NYREG1000000219**

Well Number:	K003569	Owner:	Brooklyn Navy Yard Development Corporation
Well Depth:	90	Diameter:	6
Casing Length:	0	Screen Diameter:	0
Screen Length:	0		

A10
East
1/4 - 1/2 Mile
Lower

NY WELLS **NYREG1000000218**

Well Number:	K003568	Owner:	Brooklyn Navy Yard Development Corporation
Well Depth:	90	Diameter:	6
Casing Length:	0	Screen Diameter:	0
Screen Length:	0		

A11
East
1/4 - 1/2 Mile
Lower

NY WELLS **NYREG1000000221**

Well Number:	K003571D	Owner:	Brooklyn Navy Yard Development Corporation
Well Depth:	90	Diameter:	6
Casing Length:	0	Screen Diameter:	0
Screen Length:	0		

A12
East
1/4 - 1/2 Mile
Lower

NY WELLS **NYREG1000000220**

Well Number:	K003570D	Owner:	Brooklyn Navy Yard Development Corporation
Well Depth:	90	Diameter:	6
Casing Length:	0	Screen Diameter:	0
Screen Length:	0		

Map ID
Direction
Distance
Elevation | Database | EDR ID Number

13
WSW
1/4 - 1/2 Mile
Higher

FED USGS **USGS40000828796**

Organization ID:	USGS-NY	Organization Name:	USGS New York Water Science Center
Monitor Location:	K 2172. 1	Type:	Well
Description:	1901	HUC:	02030201
Drainage Area:	Not Reported	Drainage Area Units:	Not Reported
Contrib Drainage Area:	Not Reported	Contrib Drainage Area Unts:	Not Reported
Aquifer:	Not Reported	Formation Type:	Not Reported
Aquifer Type:	Not Reported	Construction Date:	Not Reported
Well Depth:	Not Reported	Well Depth Units:	Not Reported
Well Hole Depth:	116	Well Hole Depth Units:	ft

14
ESE
1/4 - 1/2 Mile
Higher

FED USGS **USGS40000828819**

Organization ID:	USGS-NY	Organization Name:	USGS New York Water Science Center
Monitor Location:	K 665. 1	Type:	Well
Description:	Not Reported	HUC:	02030201
Drainage Area:	Not Reported	Drainage Area Units:	Not Reported
Contrib Drainage Area:	Not Reported	Contrib Drainage Area Unts:	Not Reported
Aquifer:	Not Reported	Formation Type:	Not Reported
Aquifer Type:	Not Reported	Construction Date:	Not Reported
Well Depth:	Not Reported	Well Depth Units:	Not Reported
Well Hole Depth:	169	Well Hole Depth Units:	ft

B15
SE
1/4 - 1/2 Mile
Higher

FED USGS **USGS40000828742**

Organization ID:	USGS-NY	Organization Name:	USGS New York Water Science Center
Monitor Location:	K 3276. 2	Type:	Well
Description:	E/SIDE OF ST. EDWARDS ST, 75 FT S/O MYRTLE AVE		
HUC:	02030201	Drainage Area:	Not Reported
Drainage Area Units:	Not Reported	Contrib Drainage Area:	Not Reported
Contrib Drainage Area Unts:	Not Reported		
Aquifer:	Northern Atlantic Coastal Plain aquifer system		
Formation Type:	Glacial Aquifer, Upper	Aquifer Type:	Unconfined single aquifer
Construction Date:	20040427	Well Depth:	60
Well Depth Units:	ft	Well Hole Depth:	60
Well Hole Depth Units:	ft		

B16
SE
1/4 - 1/2 Mile
Higher

FED USGS **USGS40000828733**

Organization ID:	USGS-NY	Organization Name:	USGS New York Water Science Center
Monitor Location:	K 3276. 1	Type:	Well

GEOCHECK® - PHYSICAL SETTING SOURCE MAP FINDINGS

Description:	Not Reported	HUC:	02030201
Drainage Area:	Not Reported	Drainage Area Units:	Not Reported
Contrib Drainage Area:	Not Reported	Contrib Drainage Area Unts:	Not Reported
Aquifer:	Northern Atlantic Coastal Plain aquifer system		
Formation Type:	Glacial Aquifer, Upper	Aquifer Type:	Not Reported
Construction Date:	Not Reported	Well Depth:	54
Well Depth Units:	ft	Well Hole Depth:	54
Well Hole Depth Units:	ft		

Ground water levels,Number of Measurements:	176	Level reading date:	2003-08-26
Feet below surface:	Not Reported	Feet to sea level:	5.76
Note:	Not Reported		

Level reading date:	2003-06-25	Feet below surface:	Not Reported
Feet to sea level:	5.83	Note:	Not Reported
Level reading date:	2003-05-20	Feet below surface:	Not Reported
Feet to sea level:	5.66	Note:	Not Reported
Level reading date:	2003-04-28	Feet below surface:	Not Reported
Feet to sea level:	5.80	Note:	Not Reported
Level reading date:	2003-03-17	Feet below surface:	Not Reported
Feet to sea level:	5.85	Note:	Not Reported
Level reading date:	2003-01-28	Feet below surface:	Not Reported
Feet to sea level:	5.65	Note:	Not Reported
Level reading date:	2002-12-27	Feet below surface:	Not Reported
Feet to sea level:	5.62	Note:	Not Reported
Level reading date:	2002-11-26	Feet below surface:	Not Reported
Feet to sea level:	5.35	Note:	Not Reported
Level reading date:	2002-10-21	Feet below surface:	Not Reported
Feet to sea level:	5.03	Note:	Not Reported
Level reading date:	2002-09-25	Feet below surface:	Not Reported
Feet to sea level:	4.80	Note:	Not Reported
Level reading date:	2002-08-30	Feet below surface:	Not Reported
Feet to sea level:	4.68	Note:	Not Reported
Level reading date:	2002-07-22	Feet below surface:	Not Reported
Feet to sea level:	4.75	Note:	Not Reported
Level reading date:	2002-06-19	Feet below surface:	Not Reported
Feet to sea level:	4.80	Note:	Not Reported
Level reading date:	2002-05-29	Feet below surface:	Not Reported
Feet to sea level:	4.93	Note:	Not Reported
Level reading date:	2002-04-24	Feet below surface:	Not Reported
Feet to sea level:	4.97	Note:	Not Reported
Level reading date:	2002-03-21	Feet below surface:	Not Reported
Feet to sea level:	5.04	Note:	Not Reported
Level reading date:	2002-02-27	Feet below surface:	Not Reported
Feet to sea level:	5.01	Note:	Not Reported

Level reading date:	2002-01-28	Feet below surface:	Not Reported
Feet to sea level:	5.12	Note:	Not Reported
Level reading date:	2001-12-28	Feet below surface:	Not Reported
Feet to sea level:	5.18	Note:	Not Reported
Level reading date:	2001-11-15	Feet below surface:	Not Reported
Feet to sea level:	5.34	Note:	Not Reported
Level reading date:	2001-10-24	Feet below surface:	Not Reported
Feet to sea level:	5.41	Note:	Not Reported
Level reading date:	2001-09-26	Feet below surface:	Not Reported
Feet to sea level:	5.37	Note:	Not Reported
Level reading date:	2001-08-29	Feet below surface:	Not Reported
Feet to sea level:	5.36	Note:	Not Reported
Level reading date:	2001-07-24	Feet below surface:	Not Reported
Feet to sea level:	5.45	Note:	Not Reported
Level reading date:	2001-06-28	Feet below surface:	Not Reported
Feet to sea level:	5.56	Note:	Not Reported
Level reading date:	2001-05-24	Feet below surface:	Not Reported
Feet to sea level:	5.70	Note:	Not Reported
Level reading date:	2001-04-25	Feet below surface:	Not Reported
Feet to sea level:	5.91	Note:	Not Reported
Level reading date:	2001-03-20	Feet below surface:	Not Reported
Feet to sea level:	5.53	Note:	Not Reported
Level reading date:	2001-02-22	Feet below surface:	Not Reported
Feet to sea level:	5.47	Note:	Not Reported
Level reading date:	2001-01-17	Feet below surface:	Not Reported
Feet to sea level:	5.33	Note:	Not Reported
Level reading date:	2000-12-19	Feet below surface:	Not Reported
Feet to sea level:	5.31	Note:	Not Reported
Level reading date:	2000-11-28	Feet below surface:	Not Reported
Feet to sea level:	5.22	Note:	Not Reported
Level reading date:	2000-10-24	Feet below surface:	Not Reported
Feet to sea level:	5.33	Note:	Not Reported
Level reading date:	2000-09-27	Feet below surface:	Not Reported
Feet to sea level:	5.28	Note:	Not Reported
Level reading date:	2000-08-24	Feet below surface:	Not Reported
Feet to sea level:	5.35	Note:	Not Reported
Level reading date:	2000-07-27	Feet below surface:	Not Reported
Feet to sea level:	5.21	Note:	Not Reported
Level reading date:	2000-06-28	Feet below surface:	Not Reported
Feet to sea level:	5.30	Note:	Not Reported
Level reading date:	2000-05-23	Feet below surface:	Not Reported
Feet to sea level:	5.26	Note:	Not Reported

Level reading date:	2000-04-27	Feet below surface:	Not Reported
Feet to sea level:	5.35	Note:	Not Reported
Level reading date:	2000-03-22	Feet below surface:	Not Reported
Feet to sea level:	5.27	Note:	Not Reported
Level reading date:	2000-02-29	Feet below surface:	Not Reported
Feet to sea level:	5.31	Note:	Not Reported
Level reading date:	1999-12-13	Feet below surface:	Not Reported
Feet to sea level:	5.12	Note:	Not Reported
Level reading date:	1999-11-23	Feet below surface:	Not Reported
Feet to sea level:	5.31	Note:	Not Reported
Level reading date:	1999-10-19	Feet below surface:	Not Reported
Feet to sea level:	5.27	Note:	Not Reported
Level reading date:	1999-09-23	Feet below surface:	Not Reported
Feet to sea level:	5.18	Note:	Not Reported
Level reading date:	1999-08-17	Feet below surface:	Not Reported
Feet to sea level:	4.95	Note:	Not Reported
Level reading date:	1999-07-20	Feet below surface:	Not Reported
Feet to sea level:	4.99	Note:	Not Reported
Level reading date:	1999-06-24	Feet below surface:	Not Reported
Feet to sea level:	5.10	Note:	Not Reported
Level reading date:	1999-05-18	Feet below surface:	Not Reported
Feet to sea level:	5.33	Note:	Not Reported
Level reading date:	1999-04-28	Feet below surface:	Not Reported
Feet to sea level:	5.52	Note:	Not Reported
Level reading date:	1999-03-23	Feet below surface:	Not Reported
Feet to sea level:	5.48	Note:	Not Reported
Level reading date:	1999-03-02	Feet below surface:	Not Reported
Feet to sea level:	5.49	Note:	Not Reported
Level reading date:	1999-01-27	Feet below surface:	Not Reported
Feet to sea level:	5.40	Note:	Not Reported
Level reading date:	1998-11-24	Feet below surface:	Not Reported
Feet to sea level:	5.43	Note:	Not Reported
Level reading date:	1998-10-29	Feet below surface:	Not Reported
Feet to sea level:	5.37	Note:	Not Reported
Level reading date:	1998-09-29	Feet below surface:	Not Reported
Feet to sea level:	5.48	Note:	Not Reported
Level reading date:	1998-09-01	Feet below surface:	Not Reported
Feet to sea level:	5.63	Note:	Not Reported
Level reading date:	1998-07-28	Feet below surface:	Not Reported
Feet to sea level:	5.89	Note:	Not Reported
Level reading date:	1998-06-10	Feet below surface:	Not Reported
Feet to sea level:	6.09	Note:	Not Reported

Level reading date:	1998-05-20	Feet below surface:	Not Reported
Feet to sea level:	6.27	Note:	Not Reported
Level reading date:	1998-04-29	Feet below surface:	Not Reported
Feet to sea level:	6.01	Note:	Not Reported
Level reading date:	1998-03-25	Feet below surface:	Not Reported
Feet to sea level:	5.93	Note:	Not Reported
Level reading date:	1998-01-29	Feet below surface:	Not Reported
Feet to sea level:	5.84	Note:	Not Reported
Level reading date:	1997-12-17	Feet below surface:	Not Reported
Feet to sea level:	5.48	Note:	Not Reported
Level reading date:	1997-11-26	Feet below surface:	Not Reported
Feet to sea level:	5.57	Note:	Not Reported
Level reading date:	1997-11-05	Feet below surface:	Not Reported
Feet to sea level:	5.39	Note:	Not Reported
Level reading date:	1997-09-29	Feet below surface:	Not Reported
Feet to sea level:	5.46	Note:	Not Reported
Level reading date:	1997-07-23	Feet below surface:	Not Reported
Feet to sea level:	5.47	Note:	Not Reported
Level reading date:	1997-06-26	Feet below surface:	Not Reported
Feet to sea level:	5.58	Note:	Not Reported
Level reading date:	1997-05-29	Feet below surface:	Not Reported
Feet to sea level:	5.64	Note:	Not Reported
Level reading date:	1997-03-18	Feet below surface:	Not Reported
Feet to sea level:	5.83	Note:	Not Reported
Level reading date:	1997-02-28	Feet below surface:	Not Reported
Feet to sea level:	5.85	Note:	Not Reported
Level reading date:	1997-01-24	Feet below surface:	Not Reported
Feet to sea level:	5.79	Note:	Not Reported
Level reading date:	1997-01-07	Feet below surface:	Not Reported
Feet to sea level:	5.95	Note:	Not Reported
Level reading date:	1996-09-19	Feet below surface:	Not Reported
Feet to sea level:	5.54	Note:	Not Reported
Level reading date:	1996-07-02	Feet below surface:	Not Reported
Feet to sea level:	5.64	Note:	Not Reported
Level reading date:	1996-03-13	Feet below surface:	Not Reported
Feet to sea level:	5.68	Note:	Not Reported
Level reading date:	1995-11-28	Feet below surface:	Not Reported
Feet to sea level:	5.46	Note:	Not Reported
Level reading date:	1995-09-26	Feet below surface:	Not Reported
Feet to sea level:	5.16	Note:	Not Reported
Level reading date:	1995-05-23	Feet below surface:	Not Reported
Feet to sea level:	5.53	Note:	Not Reported

Level reading date:	1995-03-14	Feet below surface:	Not Reported
Feet to sea level:	5.72	Note:	Not Reported
Level reading date:	1995-01-25	Feet below surface:	Not Reported
Feet to sea level:	5.79	Note:	Not Reported
Level reading date:	1994-12-13	Feet below surface:	Not Reported
Feet to sea level:	5.74	Note:	Not Reported
Level reading date:	1994-10-18	Feet below surface:	Not Reported
Feet to sea level:	5.85	Note:	Not Reported
Level reading date:	1994-09-21	Feet below surface:	Not Reported
Feet to sea level:	5.77	Note:	Not Reported
Level reading date:	1994-08-24	Feet below surface:	Not Reported
Feet to sea level:	5.78	Note:	Not Reported
Level reading date:	1994-07-27	Feet below surface:	Not Reported
Feet to sea level:	5.83	Note:	Not Reported
Level reading date:	1994-06-20	Feet below surface:	Not Reported
Feet to sea level:	5.96	Note:	Not Reported
Level reading date:	1994-05-17	Feet below surface:	Not Reported
Feet to sea level:	6.25	Note:	Not Reported
Level reading date:	1994-04-26	Feet below surface:	Not Reported
Feet to sea level:	6.20	Note:	Not Reported
Level reading date:	1994-03-25	Feet below surface:	Not Reported
Feet to sea level:	6.11	Note:	Not Reported
Level reading date:	1993-12-27	Feet below surface:	Not Reported
Feet to sea level:	5.46	Note:	Not Reported
Level reading date:	1993-11-18	Feet below surface:	Not Reported
Feet to sea level:	5.50	Note:	Not Reported
Level reading date:	1993-10-28	Feet below surface:	Not Reported
Feet to sea level:	5.52	Note:	Not Reported
Level reading date:	1993-09-15	Feet below surface:	Not Reported
Feet to sea level:	5.33	Note:	Not Reported
Level reading date:	1993-08-18	Feet below surface:	Not Reported
Feet to sea level:	5.37	Note:	Not Reported
Level reading date:	1993-07-15	Feet below surface:	Not Reported
Feet to sea level:	5.62	Note:	Not Reported
Level reading date:	1993-06-22	Feet below surface:	Not Reported
Feet to sea level:	5.78	Note:	Not Reported
Level reading date:	1993-05-20	Feet below surface:	Not Reported
Feet to sea level:	6.08	Note:	Not Reported
Level reading date:	1993-04-29	Feet below surface:	Not Reported
Feet to sea level:	6.18	Note:	Not Reported
Level reading date:	1993-03-23	Feet below surface:	Not Reported
Feet to sea level:	5.59	Note:	Not Reported

Level reading date:	1993-02-24	Feet below surface:	Not Reported
Feet to sea level:	5.82	Note:	Not Reported
Level reading date:	1993-01-26	Feet below surface:	Not Reported
Feet to sea level:	5.44	Note:	Not Reported
Level reading date:	1992-12-29	Feet below surface:	Not Reported
Feet to sea level:	5.38	Note:	Not Reported
Level reading date:	1992-11-24	Feet below surface:	Not Reported
Feet to sea level:	5.25	Note:	Not Reported
Level reading date:	1992-10-28	Feet below surface:	Not Reported
Feet to sea level:	5.26	Note:	Not Reported
Level reading date:	1992-09-16	Feet below surface:	Not Reported
Feet to sea level:	5.32	Note:	Not Reported
Level reading date:	1992-08-25	Feet below surface:	Not Reported
Feet to sea level:	5.29	Note:	Not Reported
Level reading date:	1992-07-15	Feet below surface:	Not Reported
Feet to sea level:	5.30	Note:	Not Reported
Level reading date:	1992-06-23	Feet below surface:	Not Reported
Feet to sea level:	5.37	Note:	Not Reported
Level reading date:	1992-06-15	Feet below surface:	Not Reported
Feet to sea level:	5.37	Note:	Not Reported
Level reading date:	1992-05-12	Feet below surface:	Not Reported
Feet to sea level:	5.59	Note:	Not Reported
Level reading date:	1992-04-14	Feet below surface:	Not Reported
Feet to sea level:	5.70	Note:	Not Reported
Level reading date:	1992-03-18	Feet below surface:	Not Reported
Feet to sea level:	5.66	Note:	Not Reported
Level reading date:	1992-02-19	Feet below surface:	Not Reported
Feet to sea level:	5.83	Note:	Not Reported
Level reading date:	1992-01-22	Feet below surface:	Not Reported
Feet to sea level:	5.72	Note:	Not Reported
Level reading date:	1991-12-18	Feet below surface:	Not Reported
Feet to sea level:	5.81	Note:	Not Reported
Level reading date:	1991-11-14	Feet below surface:	Not Reported
Feet to sea level:	5.84	Note:	Not Reported
Level reading date:	1991-10-16	Feet below surface:	Not Reported
Feet to sea level:	5.78	Note:	Not Reported
Level reading date:	1991-09-24	Feet below surface:	Not Reported
Feet to sea level:	5.66	Note:	Not Reported
Level reading date:	1991-05-15	Feet below surface:	Not Reported
Feet to sea level:	6.02	Note:	Not Reported
Level reading date:	1991-04-15	Feet below surface:	Not Reported
Feet to sea level:	6.13	Note:	Not Reported

Level reading date:	1991-03-20	Feet below surface:	Not Reported
Feet to sea level:	6.01	Note:	Not Reported
Level reading date:	1991-02-21	Feet below surface:	Not Reported
Feet to sea level:	5.65	Note:	Not Reported
Level reading date:	1991-01-24	Feet below surface:	Not Reported
Feet to sea level:	5.89	Note:	Not Reported
Level reading date:	1990-12-10	Feet below surface:	Not Reported
Feet to sea level:	5.84	Note:	Not Reported
Level reading date:	1990-11-13	Feet below surface:	Not Reported
Feet to sea level:	6.01	Note:	Not Reported
Level reading date:	1990-10-10	Feet below surface:	Not Reported
Feet to sea level:	5.96	Note:	Not Reported
Level reading date:	1990-09-12	Feet below surface:	Not Reported
Feet to sea level:	5.91	Note:	Not Reported
Level reading date:	1990-08-14	Feet below surface:	Not Reported
Feet to sea level:	5.71	Note:	Not Reported
Level reading date:	1990-07-12	Feet below surface:	Not Reported
Feet to sea level:	5.67	Note:	Not Reported
Level reading date:	1990-06-20	Feet below surface:	Not Reported
Feet to sea level:	5.68	Note:	Not Reported
Level reading date:	1990-05-25	Feet below surface:	Not Reported
Feet to sea level:	5.59	Note:	Not Reported
Level reading date:	1990-04-24	Feet below surface:	Not Reported
Feet to sea level:	5.87	Note:	Not Reported
Level reading date:	1990-04-04	Feet below surface:	Not Reported
Feet to sea level:	5.67	Note:	Not Reported
Level reading date:	1990-03-27	Feet below surface:	Not Reported
Feet to sea level:	5.61	Note:	Not Reported
Level reading date:	1990-02-26	Feet below surface:	Not Reported
Feet to sea level:	6.33	Note:	Not Reported
Level reading date:	1990-01-24	Feet below surface:	Not Reported
Feet to sea level:	5.79	Note:	Not Reported
Level reading date:	1989-12-28	Feet below surface:	Not Reported
Feet to sea level:	6.02	Note:	Not Reported
Level reading date:	1989-11-21	Feet below surface:	Not Reported
Feet to sea level:	5.89	Note:	Not Reported
Level reading date:	1989-10-27	Feet below surface:	Not Reported
Feet to sea level:	6.00	Note:	Not Reported
Level reading date:	1989-09-29	Feet below surface:	Not Reported
Feet to sea level:	5.84	Note:	Not Reported
Level reading date:	1989-08-31	Feet below surface:	Not Reported
Feet to sea level:	5.83	Note:	Not Reported

Level reading date:	1989-07-25	Feet below surface:	Not Reported
Feet to sea level:	5.97	Note:	Not Reported
Level reading date:	1989-06-22	Feet below surface:	Not Reported
Feet to sea level:	5.90	Note:	Not Reported
Level reading date:	1989-05-22	Feet below surface:	Not Reported
Feet to sea level:	5.48	Note:	Not Reported
Level reading date:	1989-04-28	Feet below surface:	Not Reported
Feet to sea level:	5.23	Note:	Not Reported
Level reading date:	1989-03-29	Feet below surface:	Not Reported
Feet to sea level:	5.05	Note:	Not Reported
Level reading date:	1989-02-28	Feet below surface:	Not Reported
Feet to sea level:	5.50	Note:	Not Reported
Level reading date:	1989-01-17	Feet below surface:	Not Reported
Feet to sea level:	5.62	Note:	Not Reported
Level reading date:	1988-12-09	Feet below surface:	Not Reported
Feet to sea level:	5.61	Note:	Not Reported
Level reading date:	1988-11-16	Feet below surface:	Not Reported
Feet to sea level:	5.01	Note:	Not Reported
Level reading date:	1988-10-19	Feet below surface:	Not Reported
Feet to sea level:	5.16	Note:	Not Reported
Level reading date:	1988-09-14	Feet below surface:	Not Reported
Feet to sea level:	5.08	Note:	Not Reported
Level reading date:	1988-08-31	Feet below surface:	Not Reported
Feet to sea level:	5.08	Note:	Not Reported
Level reading date:	1988-07-22	Feet below surface:	Not Reported
Feet to sea level:	5.04	Note:	Not Reported
Level reading date:	1988-06-17	Feet below surface:	Not Reported
Feet to sea level:	5.06	Note:	Not Reported
Level reading date:	1988-06-01	Feet below surface:	Not Reported
Feet to sea level:	5.73	Note:	Not Reported
Level reading date:	1985-10-01	Feet below surface:	Not Reported
Feet to sea level:	4.30	Note:	Not Reported
Level reading date:	1985-05-21	Feet below surface:	Not Reported
Feet to sea level:	5.30	Note:	Not Reported
Level reading date:	1984-12-18	Feet below surface:	Not Reported
Feet to sea level:	6.03	Note:	Not Reported
Level reading date:	1984-10-04	Feet below surface:	Not Reported
Feet to sea level:	6.14	Note:	Not Reported
Level reading date:	1984-06-28	Feet below surface:	Not Reported
Feet to sea level:	6.64	Note:	Not Reported
Level reading date:	1984-03-16	Feet below surface:	Not Reported
Feet to sea level:	6.33	Note:	Not Reported

Level reading date:	1984-01-05	Feet below surface:	Not Reported
Feet to sea level:	6.71	Note:	Not Reported
Level reading date:	1983-09-28	Feet below surface:	Not Reported
Feet to sea level:	6.16	Note:	Not Reported
Level reading date:	1983-06-29	Feet below surface:	Not Reported
Feet to sea level:	5.63	Note:	Not Reported
Level reading date:	1983-03-25	Feet below surface:	Not Reported
Feet to sea level:	5.98	Note:	Not Reported
Level reading date:	1982-12-21	Feet below surface:	Not Reported
Feet to sea level:	5.55	Note:	Not Reported
Level reading date:	1982-10-06	Feet below surface:	Not Reported
Feet to sea level:	5.78	Note:	Not Reported
Level reading date:	1982-06-30	Feet below surface:	Not Reported
Feet to sea level:	5.82	Note:	Not Reported
Level reading date:	1982-04-01	Feet below surface:	Not Reported
Feet to sea level:	5.98	Note:	Not Reported
Level reading date:	1981-12-29	Feet below surface:	Not Reported
Feet to sea level:	5.80	Note:	Not Reported
Level reading date:	1981-09-23	Feet below surface:	Not Reported
Feet to sea level:	5.23	Note:	Not Reported
Level reading date:	1981-06-29	Feet below surface:	Not Reported
Feet to sea level:	5.09	Note:	Not Reported
Level reading date:	1981-04-01	Feet below surface:	Not Reported
Feet to sea level:	5.98	Note:	Not Reported

17
SSE
1/4 - 1/2 Mile
Higher

NY WELLS **NYREG1000000192**

Well Number:	K003542	Owner:	Pratt Institute
Well Depth:	230	Diameter:	2
Casing Length:	0	Screen Diameter:	0
Screen Length:	0		

18
WSW
1/4 - 1/2 Mile
Higher

FRDS PWS **NY0003335**

PWS ID:	NY0003335	PWS type:	System Owner/Responsible Party
PWS name:	BUDD HERBERT	PWS address:	H & H BUDD EARTH MOVING EX CO
PWS address:	MOUNTAINDALE RD.	PWS city:	SPRING GLEN
PWS state:	NY	PWS zip:	12483
PWS ID:	NY0003335	Activity status:	Active
Date system activated:	Not Reported	Date system deactivated:	Not Reported
Retail population:	00000050	System name:	SPRING GLEN LAKE
System address:	Not Reported	System city:	BLOOMINGBURG

System state:	NY	System zip:	12721
County FIPS:	052	City served:	MAMAKATING (T)
Latitude:	404142	Longitude:	0735924
Latitude:	413903	Longitude:	0742630

19
SW
1/4 - 1/2 Mile
Higher

FED USGS **USGS40000828734**

Organization ID:	USGS-NY	Organization Name:	USGS New York Water Science Center
Monitor Location:	K 2044. 1	Type:	Well
Description:	1901	HUC:	02030201
Drainage Area:	Not Reported	Drainage Area Units:	Not Reported
Contrib Drainage Area:	Not Reported	Contrib Drainage Area Unts:	Not Reported
Aquifer:	Not Reported	Formation Type:	Not Reported
Aquifer Type:	Not Reported	Construction Date:	Not Reported
Well Depth:	Not Reported	Well Depth Units:	Not Reported
Well Hole Depth:	140	Well Hole Depth Units:	ft

20
SSE
1/4 - 1/2 Mile
Higher

FED USGS **USGS40000828703**

Organization ID:	USGS-NY	Organization Name:	USGS New York Water Science Center
Monitor Location:	K 661. 1	Type:	Well
Description:	Not Reported	HUC:	02030201
Drainage Area:	Not Reported	Drainage Area Units:	Not Reported
Contrib Drainage Area:	Not Reported	Contrib Drainage Area Unts:	Not Reported
Aquifer:	Not Reported	Formation Type:	Not Reported
Aquifer Type:	Not Reported	Construction Date:	Not Reported
Well Depth:	Not Reported	Well Depth Units:	Not Reported
Well Hole Depth:	148	Well Hole Depth Units:	ft

21
ESE
1/4 - 1/2 Mile
Higher

FED USGS **USGS40000828780**

Organization ID:	USGS-NY	Organization Name:	USGS New York Water Science Center
Monitor Location:	K 729. 1	Type:	Well
Description:	Not Reported	HUC:	02030201
Drainage Area:	Not Reported	Drainage Area Units:	Not Reported
Contrib Drainage Area:	Not Reported	Contrib Drainage Area Unts:	Not Reported
Aquifer:	Not Reported	Formation Type:	Not Reported
Aquifer Type:	Not Reported	Construction Date:	Not Reported
Well Depth:	Not Reported	Well Depth Units:	Not Reported
Well Hole Depth:	175	Well Hole Depth Units:	ft

GEOCHECK® - PHYSICAL SETTING SOURCE MAP FINDINGS

Map ID
Direction
Distance
Elevation | Database | EDR ID Number

22
NNW
1/2 - 1 Mile
Lower

FED USGS **USGS40000829129**

Organization ID:	USGS-NY	Organization Name:	USGS New York Water Science Center
Monitor Location:	K 685. 1	Type:	Well
Description:	Not Reported	HUC:	02030201
Drainage Area:	Not Reported	Drainage Area Units:	Not Reported
Contrib Drainage Area:	Not Reported	Contrib Drainage Area Unts:	Not Reported
Aquifer:	Not Reported	Formation Type:	Not Reported
Aquifer Type:	Not Reported	Construction Date:	Not Reported
Well Depth:	Not Reported	Well Depth Units:	Not Reported
Well Hole Depth:	91	Well Hole Depth Units:	ft

C23
South
1/2 - 1 Mile
Higher

FED USGS **USGS40000828670**

Organization ID:	USGS-NY	Organization Name:	USGS New York Water Science Center
Monitor Location:	K 1347. 1	Type:	Well
Description:	Not Reported	HUC:	02030201
Drainage Area:	Not Reported	Drainage Area Units:	Not Reported
Contrib Drainage Area:	Not Reported	Contrib Drainage Area Unts:	Not Reported
Aquifer:	Northern Atlantic Coastal Plain aquifer system		
Formation Type:	Glacial Aquifer, Upper	Aquifer Type:	Not Reported
Construction Date:	Not Reported	Well Depth:	71
Well Depth Units:	ft	Well Hole Depth:	Not Reported
Well Hole Depth Units:	Not Reported		

Ground water levels,Number of Measurements:	344	Level reading date:	1977-03-28
Feet below surface:	Not Reported	Feet to sea level:	3.51
Note:	Not Reported		

Level reading date:	1976-10-05	Feet below surface:	Not Reported
Feet to sea level:	3.32	Note:	Not Reported
Level reading date:	1976-06-28	Feet below surface:	Not Reported
Feet to sea level:	3.03	Note:	Not Reported
Level reading date:	1976-03-23	Feet below surface:	Not Reported
Feet to sea level:	4.40	Note:	Not Reported
Level reading date:	1975-12-16	Feet below surface:	Not Reported
Feet to sea level:	4.05	Note:	Not Reported
Level reading date:	1975-10-07	Feet below surface:	Not Reported
Feet to sea level:	3.47	Note:	Not Reported
Level reading date:	1975-06-30	Feet below surface:	Not Reported
Feet to sea level:	3.84	Note:	Not Reported
Level reading date:	1975-03-26	Feet below surface:	Not Reported
Feet to sea level:	3.54	Note:	Not Reported
Level reading date:	1974-12-20	Feet below surface:	Not Reported

Feet to sea level:	3.50	Note:	Not Reported
Level reading date:	1974-09-05	Feet below surface:	Not Reported
Feet to sea level:	2.74	Note:	Not Reported
Level reading date:	1974-06-26	Feet below surface:	Not Reported
Feet to sea level:	2.38	Note:	Not Reported
Level reading date:	1974-03-19	Feet below surface:	Not Reported
Feet to sea level:	4.70	Note:	Not Reported
Level reading date:	1974-01-09	Feet below surface:	Not Reported
Feet to sea level:	3.85	Note:	Not Reported
Level reading date:	1973-09-25	Feet below surface:	Not Reported
Feet to sea level:	2.08	Note:	Not Reported
Level reading date:	1973-07-09	Feet below surface:	Not Reported
Feet to sea level:	2.88	Note:	Not Reported
Level reading date:	1973-04-03	Feet below surface:	Not Reported
Feet to sea level:	2.72	Note:	Not Reported
Level reading date:	1972-12-27	Feet below surface:	Not Reported
Feet to sea level:	2.51	Note:	Not Reported
Level reading date:	1972-09-29	Feet below surface:	Not Reported
Feet to sea level:	2.02	Note:	Not Reported
Level reading date:	1972-07-10	Feet below surface:	Not Reported
Feet to sea level:	2.70	Note:	Not Reported
Level reading date:	1972-03-28	Feet below surface:	Not Reported
Feet to sea level:	3.30	Note:	Not Reported
Level reading date:	1972-01-13	Feet below surface:	Not Reported
Feet to sea level:	2.98	Note:	Not Reported
Level reading date:	1971-09-27	Feet below surface:	Not Reported
Feet to sea level:	2.76	Note:	Not Reported
Level reading date:	1971-08-08	Feet below surface:	Not Reported
Feet to sea level:	2.83	Note:	Not Reported
Level reading date:	1970-10-30	Feet below surface:	Not Reported
Feet to sea level:	-2.06	Note:	Not Reported
Level reading date:	1970-03-13	Feet below surface:	Not Reported
Feet to sea level:	-2.83	Note:	Not Reported
Level reading date:	1969-11-10	Feet below surface:	Not Reported
Feet to sea level:	1.19	Note:	Not Reported
Level reading date:	1969-09-03	Feet below surface:	Not Reported
Feet to sea level:	0.95	Note:	Not Reported
Level reading date:	1969-04-22	Feet below surface:	Not Reported
Feet to sea level:	1.74	Note:	Not Reported
Level reading date:	1968-04-23	Feet below surface:	Not Reported
Feet to sea level:	-0.94	Note:	Not Reported

Level reading date:	1967-10-20	Feet below surface:	Not Reported
Feet to sea level:	0.80	Note:	Not Reported
Level reading date:	1967-03-29	Feet below surface:	Not Reported
Feet to sea level:	1.05	Note:	Not Reported
Level reading date:	1966-10-25	Feet below surface:	Not Reported
Feet to sea level:	0.11	Note:	Not Reported
Level reading date:	1966-05-04	Feet below surface:	Not Reported
Feet to sea level:	0.33	Note:	Not Reported
Level reading date:	1965-10-27	Feet below surface:	Not Reported
Feet to sea level:	-0.48	Note:	Not Reported
Level reading date:	1965-09-14	Feet below surface:	Not Reported
Feet to sea level:	-1.10	Note:	Not Reported
Level reading date:	1965-05-04	Feet below surface:	Not Reported
Feet to sea level:	0.87	Note:	Not Reported
Level reading date:	1964-10-30	Feet below surface:	Not Reported
Feet to sea level:	-0.90	Note:	Not Reported
Level reading date:	1964-04-23	Feet below surface:	Not Reported
Feet to sea level:	-0.46	Note:	Not Reported
Level reading date:	1963-04-26	Feet below surface:	Not Reported
Feet to sea level:	-0.01	Note:	Not Reported
Level reading date:	1962-04-26	Feet below surface:	Not Reported
Feet to sea level:	0.83	Note:	Not Reported
Level reading date:	1961-12-28	Feet below surface:	Not Reported
Feet to sea level:	-0.65	Note:	Not Reported
Level reading date:	1961-01-05	Feet below surface:	Not Reported
Feet to sea level:	-0.38	Note:	Not Reported
Level reading date:	1960-09-15	Feet below surface:	Not Reported
Feet to sea level:	-3.32	Note:	Not Reported
Level reading date:	1959-03-16	Feet below surface:	Not Reported
Feet to sea level:	-1.20	Note:	Not Reported
Level reading date:	1956-12-20	Feet below surface:	Not Reported
Feet to sea level:	-2.98	Note:	Not Reported
Level reading date:	1956-02-13	Feet below surface:	Not Reported
Feet to sea level:	-3.28	Note:	Not Reported
Level reading date:	1954-10-27	Feet below surface:	Not Reported
Feet to sea level:	-4.43	Note:	Not Reported
Level reading date:	1954-06-29	Feet below surface:	Not Reported
Feet to sea level:	-6.16	Note:	Not Reported
Level reading date:	1954-05-27	Feet below surface:	Not Reported
Feet to sea level:	-4.97	Note:	Not Reported
Level reading date:	1954-04-28	Feet below surface:	Not Reported
Feet to sea level:	-4.27	Note:	Not Reported

Level reading date:	1954-03-30	Feet below surface:	Not Reported
Feet to sea level:	-4.04	Note:	Not Reported
Level reading date:	1954-02-25	Feet below surface:	Not Reported
Feet to sea level:	-4.11	Note:	Not Reported
Level reading date:	1954-01-28	Feet below surface:	Not Reported
Feet to sea level:	-4.49	Note:	Not Reported
Level reading date:	1953-12-23	Feet below surface:	Not Reported
Feet to sea level:	-4.83	Note:	Not Reported
Level reading date:	1953-12-02	Feet below surface:	Not Reported
Feet to sea level:	-4.99	Note:	Not Reported
Level reading date:	1953-10-28	Feet below surface:	Not Reported
Feet to sea level:	-5.71	Note:	Not Reported
Level reading date:	1953-10-02	Feet below surface:	Not Reported
Feet to sea level:	-7.22	Note:	Not Reported
Level reading date:	1953-08-28	Feet below surface:	Not Reported
Feet to sea level:	-4.81	Note:	Not Reported
Level reading date:	1953-08-03	Feet below surface:	Not Reported
Feet to sea level:	-5.21	Note:	Not Reported
Level reading date:	1953-06-24	Feet below surface:	Not Reported
Feet to sea level:	-6.16	Note:	Not Reported
Level reading date:	1953-05-25	Feet below surface:	Not Reported
Feet to sea level:	-6.04	Note:	Not Reported
Level reading date:	1953-04-27	Feet below surface:	Not Reported
Feet to sea level:	-4.73	Note:	Not Reported
Level reading date:	1953-03-25	Feet below surface:	Not Reported
Feet to sea level:	-5.25	Note:	Not Reported
Level reading date:	1953-02-27	Feet below surface:	Not Reported
Feet to sea level:	-5.78	Note:	Not Reported
Level reading date:	1953-02-11	Feet below surface:	Not Reported
Feet to sea level:	-6.17	Note:	Not Reported
Level reading date:	1952-12-23	Feet below surface:	Not Reported
Feet to sea level:	-7.17	Note:	Not Reported
Level reading date:	1952-12-05	Feet below surface:	Not Reported
Feet to sea level:	-7.56	Note:	Not Reported
Level reading date:	1952-11-03	Feet below surface:	Not Reported
Feet to sea level:	-8.40	Note:	Not Reported
Level reading date:	1952-09-22	Feet below surface:	Not Reported
Feet to sea level:	-10.32	Note:	Not Reported
Level reading date:	1952-08-25	Feet below surface:	Not Reported
Feet to sea level:	-10.77	Note:	Not Reported
Level reading date:	1952-07-23	Feet below surface:	Not Reported
Feet to sea level:	-10.82	Note:	Not Reported

Level reading date:	1952-06-24	Feet below surface:	Not Reported
Feet to sea level:	-10.67	Note:	Not Reported
Level reading date:	1952-05-27	Feet below surface:	Not Reported
Feet to sea level:	-10.26	Note:	Not Reported
Level reading date:	1952-04-29	Feet below surface:	Not Reported
Feet to sea level:	-10.64	Note:	Not Reported
Level reading date:	1952-03-24	Feet below surface:	Not Reported
Feet to sea level:	-11.81	Note:	Not Reported
Level reading date:	1952-02-20	Feet below surface:	Not Reported
Feet to sea level:	-12.57	Note:	Not Reported
Level reading date:	1952-01-29	Feet below surface:	Not Reported
Feet to sea level:	-12.93	Note:	Not Reported
Level reading date:	1951-12-20	Feet below surface:	Not Reported
Feet to sea level:	-13.71	Note:	Not Reported
Level reading date:	1951-11-28	Feet below surface:	Not Reported
Feet to sea level:	-13.76	Note:	Not Reported
Level reading date:	1951-11-02	Feet below surface:	Not Reported
Feet to sea level:	-14.24	Note:	Not Reported
Level reading date:	1951-09-27	Feet below surface:	Not Reported
Feet to sea level:	-16.72	Note:	Not Reported
Level reading date:	1951-08-28	Feet below surface:	Not Reported
Feet to sea level:	-17.51	Note:	Not Reported
Level reading date:	1951-07-26	Feet below surface:	Not Reported
Feet to sea level:	-16.27	Note:	Not Reported
Level reading date:	1951-06-28	Feet below surface:	Not Reported
Feet to sea level:	-16.09	Note:	Not Reported
Level reading date:	1951-05-29	Feet below surface:	Not Reported
Feet to sea level:	-15.55	Note:	Not Reported
Level reading date:	1951-05-02	Feet below surface:	Not Reported
Feet to sea level:	-14.47	Note:	Not Reported
Level reading date:	1951-03-27	Feet below surface:	Not Reported
Feet to sea level:	-15.39	Note:	Not Reported
Level reading date:	1951-02-27	Feet below surface:	Not Reported
Feet to sea level:	-16.08	Note:	Not Reported
Level reading date:	1951-01-30	Feet below surface:	Not Reported
Feet to sea level:	-16.70	Note:	Not Reported
Level reading date:	1950-12-20	Feet below surface:	Not Reported
Feet to sea level:	-17.07	Note:	Not Reported
Level reading date:	1950-11-28	Feet below surface:	Not Reported
Feet to sea level:	-16.71	Note:	Not Reported
Level reading date:	1950-10-31	Feet below surface:	Not Reported
Feet to sea level:	-17.18	Note:	Not Reported

Level reading date:	1950-09-27	Feet below surface:	Not Reported
Feet to sea level:	-18.17	Note:	Not Reported
Level reading date:	1950-08-29	Feet below surface:	Not Reported
Feet to sea level:	-19.58	Note:	Not Reported
Level reading date:	1950-07-27	Feet below surface:	Not Reported
Feet to sea level:	-18.82	Note:	Not Reported
Level reading date:	1950-06-29	Feet below surface:	Not Reported
Feet to sea level:	-17.48	Note:	Not Reported
Level reading date:	1950-06-05	Feet below surface:	Not Reported
Feet to sea level:	-16.10	Note:	Not Reported
Level reading date:	1950-04-27	Feet below surface:	Not Reported
Feet to sea level:	-15.42	Note:	Not Reported
Level reading date:	1950-03-29	Feet below surface:	Not Reported
Feet to sea level:	-16.41	Note:	Not Reported
Level reading date:	1950-03-01	Feet below surface:	Not Reported
Feet to sea level:	-16.92	Note:	Not Reported
Level reading date:	1950-01-26	Feet below surface:	Not Reported
Feet to sea level:	-17.23	Note:	Not Reported
Level reading date:	1949-12-28	Feet below surface:	Not Reported
Feet to sea level:	-17.27	Note:	Not Reported
Level reading date:	1949-11-28	Feet below surface:	Not Reported
Feet to sea level:	-17.07	Note:	Not Reported
Level reading date:	1949-10-31	Feet below surface:	Not Reported
Feet to sea level:	-17.65	Note:	Not Reported
Level reading date:	1949-09-28	Feet below surface:	Not Reported
Feet to sea level:	-18.49	Note:	Not Reported
Level reading date:	1949-08-31	Feet below surface:	Not Reported
Feet to sea level:	-19.80	Note:	Not Reported
Level reading date:	1949-07-28	Feet below surface:	Not Reported
Feet to sea level:	-19.52	Note:	Not Reported
Level reading date:	1949-07-01	Feet below surface:	Not Reported
Feet to sea level:	-17.80	Note:	Not Reported
Level reading date:	1949-06-01	Feet below surface:	Not Reported
Feet to sea level:	-17.62	Note:	Not Reported
Level reading date:	1949-04-28	Feet below surface:	Not Reported
Feet to sea level:	-16.76	Note:	Not Reported
Level reading date:	1949-04-04	Feet below surface:	Not Reported
Feet to sea level:	-17.58	Note:	Not Reported
Level reading date:	1949-02-21	Feet below surface:	Not Reported
Feet to sea level:	-18.35	Note:	Not Reported
Level reading date:	1949-01-26	Feet below surface:	Not Reported
Feet to sea level:	-18.78	Note:	Not Reported

Level reading date:	1948-12-28	Feet below surface:	Not Reported
Feet to sea level:	-19.12	Note:	Not Reported
Level reading date:	1948-12-14	Feet below surface:	Not Reported
Feet to sea level:	-19.15	Note:	Not Reported
Level reading date:	1948-11-04	Feet below surface:	Not Reported
Feet to sea level:	-19.58	Note:	Not Reported
Level reading date:	1948-10-04	Feet below surface:	Not Reported
Feet to sea level:	-20.82	Note:	Not Reported
Level reading date:	1948-08-30	Feet below surface:	Not Reported
Feet to sea level:	-22.10	Note:	Not Reported
Level reading date:	1948-07-26	Feet below surface:	Not Reported
Feet to sea level:	-20.91	Note:	Not Reported
Level reading date:	1948-06-30	Feet below surface:	Not Reported
Feet to sea level:	-21.66	Note:	Not Reported
Level reading date:	1948-06-02	Feet below surface:	Not Reported
Feet to sea level:	-20.66	Note:	Not Reported
Level reading date:	1948-04-27	Feet below surface:	Not Reported
Feet to sea level:	-20.64	Note:	Not Reported
Level reading date:	1948-03-26	Feet below surface:	Not Reported
Feet to sea level:	-21.12	Note:	Not Reported
Level reading date:	1948-03-02	Feet below surface:	Not Reported
Feet to sea level:	-21.45	Note:	Not Reported
Level reading date:	1948-02-03	Feet below surface:	Not Reported
Feet to sea level:	-21.77	Note:	Not Reported
Level reading date:	1948-01-07	Feet below surface:	Not Reported
Feet to sea level:	-21.93	Note:	Not Reported
Level reading date:	1947-12-16	Feet below surface:	Not Reported
Feet to sea level:	-21.85	Note:	Not Reported
Level reading date:	1947-11-26	Feet below surface:	Not Reported
Feet to sea level:	-21.97	Note:	Not Reported
Level reading date:	1947-11-19	Feet below surface:	Not Reported
Feet to sea level:	-21.93	Note:	Not Reported
Level reading date:	1947-10-31	Feet below surface:	Not Reported
Feet to sea level:	-22.00	Note:	Not Reported
Level reading date:	1947-10-14	Feet below surface:	Not Reported
Feet to sea level:	-22.21	Note:	Not Reported
Level reading date:	1947-10-07	Feet below surface:	Not Reported
Feet to sea level:	-22.35	Note:	Not Reported
Level reading date:	1947-09-30	Feet below surface:	Not Reported
Feet to sea level:	-23.25	Note:	Not Reported
Level reading date:	1947-09-15	Feet below surface:	Not Reported
Feet to sea level:	-23.13	Note:	Not Reported

Level reading date:	1947-08-27	Feet below surface:	Not Reported
Feet to sea level:	-23.62	Note:	Not Reported
Level reading date:	1947-08-13	Feet below surface:	Not Reported
Feet to sea level:	-23.62	Note:	Not Reported
Level reading date:	1947-07-30	Feet below surface:	Not Reported
Feet to sea level:	-23.73	Note:	Not Reported
Level reading date:	1947-07-23	Feet below surface:	Not Reported
Feet to sea level:	-23.26	Note:	Not Reported
Level reading date:	1947-07-16	Feet below surface:	Not Reported
Feet to sea level:	-23.68	Note:	Not Reported
Level reading date:	1947-07-07	Feet below surface:	Not Reported
Feet to sea level:	-22.48	Note:	Not Reported
Level reading date:	1947-07-02	Feet below surface:	Not Reported
Feet to sea level:	-22.50	Note:	Not Reported
Level reading date:	1947-07-01	Feet below surface:	Not Reported
Feet to sea level:	-23.24	Note:	Not Reported
Level reading date:	1947-06-30	Feet below surface:	Not Reported
Feet to sea level:	-21.43	Note:	Not Reported
Level reading date:	1947-06-24	Feet below surface:	Not Reported
Feet to sea level:	-22.02	Note:	Not Reported
Level reading date:	1947-06-20	Feet below surface:	Not Reported
Feet to sea level:	-21.95	Note:	Not Reported
Level reading date:	1947-06-13	Feet below surface:	Not Reported
Feet to sea level:	-22.27	Note:	Not Reported
Level reading date:	1947-06-06	Feet below surface:	Not Reported
Feet to sea level:	-21.54	Note:	Not Reported
Level reading date:	1947-05-29	Feet below surface:	Not Reported
Feet to sea level:	-22.27	Note:	Not Reported
Level reading date:	1947-05-23	Feet below surface:	Not Reported
Feet to sea level:	-21.11	Note:	Not Reported
Level reading date:	1947-05-17	Feet below surface:	Not Reported
Feet to sea level:	-21.21	Note:	Not Reported
Level reading date:	1947-05-10	Feet below surface:	Not Reported
Feet to sea level:	-21.32	Note:	Not Reported
Level reading date:	1947-05-03	Feet below surface:	Not Reported
Feet to sea level:	-21.23	Note:	Not Reported
Level reading date:	1947-04-26	Feet below surface:	Not Reported
Feet to sea level:	-21.21	Note:	Not Reported
Level reading date:	1947-04-19	Feet below surface:	Not Reported
Feet to sea level:	-21.27	Note:	Not Reported
Level reading date:	1947-04-12	Feet below surface:	Not Reported
Feet to sea level:	-21.41	Note:	Not Reported

Level reading date:	1947-04-05	Feet below surface:	Not Reported
Feet to sea level:	-21.59	Note:	Not Reported
Level reading date:	1947-03-29	Feet below surface:	Not Reported
Feet to sea level:	-21.57	Note:	Not Reported
Level reading date:	1947-03-22	Feet below surface:	Not Reported
Feet to sea level:	-21.63	Note:	Not Reported
Level reading date:	1947-03-15	Feet below surface:	Not Reported
Feet to sea level:	-21.67	Note:	Not Reported
Level reading date:	1947-03-08	Feet below surface:	Not Reported
Feet to sea level:	-21.70	Note:	Not Reported
Level reading date:	1947-03-01	Feet below surface:	Not Reported
Feet to sea level:	-21.78	Note:	Not Reported
Level reading date:	1947-02-22	Feet below surface:	Not Reported
Feet to sea level:	-21.62	Note:	Not Reported
Level reading date:	1947-02-15	Feet below surface:	Not Reported
Feet to sea level:	-21.85	Note:	Not Reported
Level reading date:	1947-02-08	Feet below surface:	Not Reported
Feet to sea level:	-21.86	Note:	Not Reported
Level reading date:	1947-02-01	Feet below surface:	Not Reported
Feet to sea level:	-21.91	Note:	Not Reported
Level reading date:	1947-01-25	Feet below surface:	Not Reported
Feet to sea level:	-21.95	Note:	Not Reported
Level reading date:	1947-01-18	Feet below surface:	Not Reported
Feet to sea level:	-21.94	Note:	Not Reported
Level reading date:	1947-01-11	Feet below surface:	Not Reported
Feet to sea level:	-21.97	Note:	Not Reported
Level reading date:	1947-01-04	Feet below surface:	Not Reported
Feet to sea level:	-22.03	Note:	Not Reported
Level reading date:	1946-12-28	Feet below surface:	Not Reported
Feet to sea level:	-21.98	Note:	Not Reported
Level reading date:	1946-12-21	Feet below surface:	Not Reported
Feet to sea level:	-21.93	Note:	Not Reported
Level reading date:	1946-12-14	Feet below surface:	Not Reported
Feet to sea level:	-21.80	Note:	Not Reported
Level reading date:	1946-12-07	Feet below surface:	Not Reported
Feet to sea level:	-21.73	Note:	Not Reported
Level reading date:	1946-11-30	Feet below surface:	Not Reported
Feet to sea level:	-21.78	Note:	Not Reported
Level reading date:	1946-11-23	Feet below surface:	Not Reported
Feet to sea level:	-21.86	Note:	Not Reported
Level reading date:	1946-11-16	Feet below surface:	Not Reported
Feet to sea level:	-21.93	Note:	Not Reported

Level reading date:	1946-11-09	Feet below surface:	Not Reported
Feet to sea level:	-21.97	Note:	Not Reported
Level reading date:	1946-11-02	Feet below surface:	Not Reported
Feet to sea level:	-22.10	Note:	Not Reported
Level reading date:	1946-10-26	Feet below surface:	Not Reported
Feet to sea level:	-22.13	Note:	Not Reported
Level reading date:	1946-10-19	Feet below surface:	Not Reported
Feet to sea level:	-22.35	Note:	Not Reported
Level reading date:	1946-10-12	Feet below surface:	Not Reported
Feet to sea level:	-22.50	Note:	Not Reported
Level reading date:	1946-10-05	Feet below surface:	Not Reported
Feet to sea level:	-22.80	Note:	Not Reported
Level reading date:	1946-09-30	Feet below surface:	Not Reported
Feet to sea level:	-23.25	Note:	Not Reported
Level reading date:	1946-09-23	Feet below surface:	Not Reported
Feet to sea level:	-23.95	Note:	Not Reported
Level reading date:	1946-09-16	Feet below surface:	Not Reported
Feet to sea level:	-23.05	Note:	Not Reported
Level reading date:	1946-08-30	Feet below surface:	Not Reported
Feet to sea level:	-23.18	Note:	Not Reported
Level reading date:	1946-08-19	Feet below surface:	Not Reported
Feet to sea level:	-21.61	Note:	Not Reported
Level reading date:	1946-07-30	Feet below surface:	Not Reported
Feet to sea level:	-21.70	Note:	Not Reported
Level reading date:	1946-07-08	Feet below surface:	Not Reported
Feet to sea level:	-23.26	Note:	Not Reported
Level reading date:	1946-06-10	Feet below surface:	Not Reported
Feet to sea level:	-21.53	Note:	Not Reported
Level reading date:	1946-05-27	Feet below surface:	Not Reported
Feet to sea level:	-21.97	Note:	Not Reported
Level reading date:	1946-05-20	Feet below surface:	Not Reported
Feet to sea level:	-20.47	Note:	Not Reported
Level reading date:	1946-05-13	Feet below surface:	Not Reported
Feet to sea level:	-20.68	Note:	Not Reported
Level reading date:	1946-05-06	Feet below surface:	Not Reported
Feet to sea level:	-20.56	Note:	Not Reported
Level reading date:	1946-04-29	Feet below surface:	Not Reported
Feet to sea level:	-20.56	Note:	Not Reported
Level reading date:	1946-04-22	Feet below surface:	Not Reported
Feet to sea level:	-20.45	Note:	Not Reported
Level reading date:	1946-04-15	Feet below surface:	Not Reported
Feet to sea level:	-20.45	Note:	Not Reported

Level reading date:	1946-04-08	Feet below surface:	Not Reported
Feet to sea level:	-20.33	Note:	Not Reported
Level reading date:	1946-04-01	Feet below surface:	Not Reported
Feet to sea level:	-20.38	Note:	Not Reported
Level reading date:	1946-03-25	Feet below surface:	Not Reported
Feet to sea level:	-20.51	Note:	Not Reported
Level reading date:	1946-03-18	Feet below surface:	Not Reported
Feet to sea level:	-19.58	Note:	Not Reported
Level reading date:	1946-03-11	Feet below surface:	Not Reported
Feet to sea level:	-20.75	Note:	Not Reported
Level reading date:	1946-03-04	Feet below surface:	Not Reported
Feet to sea level:	-20.80	Note:	Not Reported
Level reading date:	1946-02-25	Feet below surface:	Not Reported
Feet to sea level:	-20.87	Note:	Not Reported
Level reading date:	1946-02-18	Feet below surface:	Not Reported
Feet to sea level:	-20.98	Note:	Not Reported
Level reading date:	1946-02-11	Feet below surface:	Not Reported
Feet to sea level:	-21.12	Note:	Not Reported
Level reading date:	1946-02-04	Feet below surface:	Not Reported
Feet to sea level:	-21.23	Note:	Not Reported
Level reading date:	1946-01-28	Feet below surface:	Not Reported
Feet to sea level:	-21.33	Note:	Not Reported
Level reading date:	1946-01-21	Feet below surface:	Not Reported
Feet to sea level:	-21.43	Note:	Not Reported
Level reading date:	1946-01-14	Feet below surface:	Not Reported
Feet to sea level:	-21.58	Note:	Not Reported
Level reading date:	1946-01-07	Feet below surface:	Not Reported
Feet to sea level:	-21.72	Note:	Not Reported
Level reading date:	1945-12-31	Feet below surface:	Not Reported
Feet to sea level:	-21.80	Note:	Not Reported
Level reading date:	1945-12-24	Feet below surface:	Not Reported
Feet to sea level:	-21.92	Note:	Not Reported
Level reading date:	1945-12-17	Feet below surface:	Not Reported
Feet to sea level:	-22.02	Note:	Not Reported
Level reading date:	1945-12-10	Feet below surface:	Not Reported
Feet to sea level:	-22.04	Note:	Not Reported
Level reading date:	1945-12-03	Feet below surface:	Not Reported
Feet to sea level:	-22.16	Note:	Not Reported
Level reading date:	1945-11-26	Feet below surface:	Not Reported
Feet to sea level:	-22.30	Note:	Not Reported
Level reading date:	1945-11-19	Feet below surface:	Not Reported
Feet to sea level:	-22.37	Note:	Not Reported

Level reading date:	1945-11-12	Feet below surface:	Not Reported
Feet to sea level:	-22.40	Note:	Not Reported
Level reading date:	1945-11-05	Feet below surface:	Not Reported
Feet to sea level:	-22.43	Note:	Not Reported
Level reading date:	1945-10-29	Feet below surface:	Not Reported
Feet to sea level:	-22.53	Note:	Not Reported
Level reading date:	1945-10-22	Feet below surface:	Not Reported
Feet to sea level:	-22.60	Note:	Not Reported
Level reading date:	1945-10-15	Feet below surface:	Not Reported
Feet to sea level:	-22.92	Note:	Not Reported
Level reading date:	1945-10-08	Feet below surface:	Not Reported
Feet to sea level:	-23.01	Note:	Not Reported
Level reading date:	1945-10-01	Feet below surface:	Not Reported
Feet to sea level:	-23.37	Note:	Not Reported
Level reading date:	1945-09-24	Feet below surface:	Not Reported
Feet to sea level:	-23.09	Note:	Not Reported
Level reading date:	1945-09-17	Feet below surface:	Not Reported
Feet to sea level:	-23.54	Note:	Not Reported
Level reading date:	1945-09-10	Feet below surface:	Not Reported
Feet to sea level:	-24.16	Note:	Not Reported
Level reading date:	1945-09-04	Feet below surface:	Not Reported
Feet to sea level:	-23.99	Note:	Not Reported
Level reading date:	1945-08-27	Feet below surface:	Not Reported
Feet to sea level:	-23.42	Note:	Not Reported
Level reading date:	1945-08-20	Feet below surface:	Not Reported
Feet to sea level:	-23.77	Note:	Not Reported
Level reading date:	1945-08-13	Feet below surface:	Not Reported
Feet to sea level:	-23.91	Note:	Not Reported
Level reading date:	1945-08-06	Feet below surface:	Not Reported
Feet to sea level:	-23.40	Note:	Not Reported
Level reading date:	1945-07-30	Feet below surface:	Not Reported
Feet to sea level:	-22.87	Note:	Not Reported
Level reading date:	1945-07-23	Feet below surface:	Not Reported
Feet to sea level:	-23.03	Note:	Not Reported
Level reading date:	1945-07-16	Feet below surface:	Not Reported
Feet to sea level:	-23.03	Note:	Not Reported
Level reading date:	1945-07-07	Feet below surface:	Not Reported
Feet to sea level:	-22.41	Note:	Not Reported
Level reading date:	1945-06-30	Feet below surface:	Not Reported
Feet to sea level:	-22.10	Note:	Not Reported
Level reading date:	1945-06-23	Feet below surface:	Not Reported
Feet to sea level:	-21.92	Note:	Not Reported

Level reading date:	1945-06-16	Feet below surface:	Not Reported
Feet to sea level:	-21.97	Note:	Not Reported
Level reading date:	1945-06-09	Feet below surface:	Not Reported
Feet to sea level:	-20.67	Note:	Not Reported
Level reading date:	1945-06-02	Feet below surface:	Not Reported
Feet to sea level:	-20.49	Note:	Not Reported
Level reading date:	1945-05-26	Feet below surface:	Not Reported
Feet to sea level:	-20.31	Note:	Not Reported
Level reading date:	1945-05-19	Feet below surface:	Not Reported
Feet to sea level:	-20.31	Note:	Not Reported
Level reading date:	1945-05-12	Feet below surface:	Not Reported
Feet to sea level:	-20.47	Note:	Not Reported
Level reading date:	1945-05-05	Feet below surface:	Not Reported
Feet to sea level:	-20.40	Note:	Not Reported
Level reading date:	1945-04-28	Feet below surface:	Not Reported
Feet to sea level:	-20.29	Note:	Not Reported
Level reading date:	1945-04-21	Feet below surface:	Not Reported
Feet to sea level:	-20.19	Note:	Not Reported
Level reading date:	1945-04-14	Feet below surface:	Not Reported
Feet to sea level:	-20.27	Note:	Not Reported
Level reading date:	1945-04-07	Feet below surface:	Not Reported
Feet to sea level:	-20.37	Note:	Not Reported
Level reading date:	1945-03-31	Feet below surface:	Not Reported
Feet to sea level:	-20.28	Note:	Not Reported
Level reading date:	1945-03-24	Feet below surface:	Not Reported
Feet to sea level:	-20.37	Note:	Not Reported
Level reading date:	1945-03-17	Feet below surface:	Not Reported
Feet to sea level:	-20.41	Note:	Not Reported
Level reading date:	1945-03-10	Feet below surface:	Not Reported
Feet to sea level:	-20.46	Note:	Not Reported
Level reading date:	1945-03-03	Feet below surface:	Not Reported
Feet to sea level:	-20.53	Note:	Not Reported
Level reading date:	1945-02-24	Feet below surface:	Not Reported
Feet to sea level:	-20.60	Note:	Not Reported
Level reading date:	1945-02-19	Feet below surface:	Not Reported
Feet to sea level:	-20.65	Note:	Not Reported
Level reading date:	1945-02-10	Feet below surface:	Not Reported
Feet to sea level:	-20.73	Note:	Not Reported
Level reading date:	1945-02-03	Feet below surface:	Not Reported
Feet to sea level:	-20.83	Note:	Not Reported
Level reading date:	1945-01-27	Feet below surface:	Not Reported
Feet to sea level:	-20.87	Note:	Not Reported

Level reading date:	1945-01-20	Feet below surface:	Not Reported
Feet to sea level:	-21.05	Note:	Not Reported
Level reading date:	1945-01-13	Feet below surface:	Not Reported
Feet to sea level:	-21.20	Note:	Not Reported
Level reading date:	1945-01-06	Feet below surface:	Not Reported
Feet to sea level:	-21.31	Note:	Not Reported
Level reading date:	1944-12-30	Feet below surface:	Not Reported
Feet to sea level:	-21.41	Note:	Not Reported
Level reading date:	1944-12-23	Feet below surface:	Not Reported
Feet to sea level:	-21.53	Note:	Not Reported
Level reading date:	1944-12-16	Feet below surface:	Not Reported
Feet to sea level:	-21.59	Note:	Not Reported
Level reading date:	1944-12-09	Feet below surface:	Not Reported
Feet to sea level:	-21.72	Note:	Not Reported
Level reading date:	1944-12-02	Feet below surface:	Not Reported
Feet to sea level:	-21.80	Note:	Not Reported
Level reading date:	1944-11-25	Feet below surface:	Not Reported
Feet to sea level:	-21.85	Note:	Not Reported
Level reading date:	1944-11-18	Feet below surface:	Not Reported
Feet to sea level:	-21.96	Note:	Not Reported
Level reading date:	1944-11-11	Feet below surface:	Not Reported
Feet to sea level:	-22.00	Note:	Not Reported
Level reading date:	1944-11-04	Feet below surface:	Not Reported
Feet to sea level:	-22.02	Note:	Not Reported
Level reading date:	1944-10-28	Feet below surface:	Not Reported
Feet to sea level:	-22.20	Note:	Not Reported
Level reading date:	1944-10-21	Feet below surface:	Not Reported
Feet to sea level:	-22.14	Note:	Not Reported
Level reading date:	1944-10-14	Feet below surface:	Not Reported
Feet to sea level:	-22.19	Note:	Not Reported
Level reading date:	1944-10-07	Feet below surface:	Not Reported
Feet to sea level:	-22.24	Note:	Not Reported
Level reading date:	1944-09-30	Feet below surface:	Not Reported
Feet to sea level:	-22.43	Note:	Not Reported
Level reading date:	1944-09-23	Feet below surface:	Not Reported
Feet to sea level:	-23.36	Note:	Not Reported
Level reading date:	1944-09-16	Feet below surface:	Not Reported
Feet to sea level:	-23.51	Note:	Not Reported
Level reading date:	1944-09-09	Feet below surface:	Not Reported
Feet to sea level:	-23.72	Note:	Not Reported
Level reading date:	1944-09-02	Feet below surface:	Not Reported
Feet to sea level:	-23.55	Note:	Not Reported

Level reading date:	1944-08-26	Feet below surface:	Not Reported
Feet to sea level:	-23.63	Note:	Not Reported
Level reading date:	1944-08-19	Feet below surface:	Not Reported
Feet to sea level:	-23.36	Note:	Not Reported
Level reading date:	1944-08-12	Feet below surface:	Not Reported
Feet to sea level:	-23.18	Note:	Not Reported
Level reading date:	1944-08-05	Feet below surface:	Not Reported
Feet to sea level:	-23.07	Note:	Not Reported
Level reading date:	1944-07-29	Feet below surface:	Not Reported
Feet to sea level:	-23.13	Note:	Not Reported
Level reading date:	1944-07-22	Feet below surface:	Not Reported
Feet to sea level:	-23.10	Note:	Not Reported
Level reading date:	1944-07-15	Feet below surface:	Not Reported
Feet to sea level:	-23.04	Note:	Not Reported
Level reading date:	1944-07-01	Feet below surface:	Not Reported
Feet to sea level:	-22.18	Note:	Not Reported
Level reading date:	1944-06-24	Feet below surface:	Not Reported
Feet to sea level:	-22.26	Note:	Not Reported
Level reading date:	1944-06-17	Feet below surface:	Not Reported
Feet to sea level:	-21.84	Note:	Not Reported
Level reading date:	1944-06-10	Feet below surface:	Not Reported
Feet to sea level:	-20.44	Note:	Not Reported
Level reading date:	1944-06-03	Feet below surface:	Not Reported
Feet to sea level:	-20.83	Note:	Not Reported
Level reading date:	1944-05-27	Feet below surface:	Not Reported
Feet to sea level:	-20.07	Note:	Not Reported
Level reading date:	1944-05-13	Feet below surface:	Not Reported
Feet to sea level:	-20.08	Note:	Not Reported
Level reading date:	1944-05-05	Feet below surface:	Not Reported
Feet to sea level:	-20.33	Note:	Not Reported
Level reading date:	1944-03-30	Feet below surface:	Not Reported
Feet to sea level:	-20.46	Note:	Not Reported
Level reading date:	1944-03-18	Feet below surface:	Not Reported
Feet to sea level:	-20.54	Note:	Not Reported
Level reading date:	1944-03-11	Feet below surface:	Not Reported
Feet to sea level:	-20.55	Note:	Not Reported
Level reading date:	1944-03-04	Feet below surface:	Not Reported
Feet to sea level:	-20.67	Note:	Not Reported
Level reading date:	1944-02-26	Feet below surface:	Not Reported
Feet to sea level:	-20.63	Note:	Not Reported
Level reading date:	1944-02-12	Feet below surface:	Not Reported
Feet to sea level:	-20.79	Note:	Not Reported

Level reading date:	1944-02-05	Feet below surface:	Not Reported
Feet to sea level:	-20.90	Note:	Not Reported
Level reading date:	1944-01-29	Feet below surface:	Not Reported
Feet to sea level:	-20.92	Note:	Not Reported
Level reading date:	1944-01-08	Feet below surface:	Not Reported
Feet to sea level:	-21.19	Note:	Not Reported
Level reading date:	1944-01-01	Feet below surface:	Not Reported
Feet to sea level:	-21.33	Note:	Not Reported
Level reading date:	1943-12-18	Feet below surface:	Not Reported
Feet to sea level:	-21.51	Note:	Not Reported
Level reading date:	1943-12-11	Feet below surface:	Not Reported
Feet to sea level:	-21.65	Note:	Not Reported
Level reading date:	1943-12-04	Feet below surface:	Not Reported
Feet to sea level:	-21.53	Note:	Not Reported
Level reading date:	1943-11-27	Feet below surface:	Not Reported
Feet to sea level:	-21.67	Note:	Not Reported
Level reading date:	1943-11-20	Feet below surface:	Not Reported
Feet to sea level:	-21.73	Note:	Not Reported
Level reading date:	1943-10-30	Feet below surface:	Not Reported
Feet to sea level:	-21.96	Note:	Not Reported
Level reading date:	1943-09-25	Feet below surface:	Not Reported
Feet to sea level:	-22.41	Note:	Not Reported
Level reading date:	1943-09-18	Feet below surface:	Not Reported
Feet to sea level:	-22.81	Note:	Not Reported
Level reading date:	1943-09-11	Feet below surface:	Not Reported
Feet to sea level:	-23.37	Note:	Not Reported
Level reading date:	1943-09-04	Feet below surface:	Not Reported
Feet to sea level:	-23.29	Note:	Not Reported
Level reading date:	1943-08-28	Feet below surface:	Not Reported
Feet to sea level:	-22.93	Note:	Not Reported
Level reading date:	1943-08-21	Feet below surface:	Not Reported
Feet to sea level:	-22.92	Note:	Not Reported
Level reading date:	1943-08-14	Feet below surface:	Not Reported
Feet to sea level:	-22.93	Note:	Not Reported
Level reading date:	1943-08-07	Feet below surface:	Not Reported
Feet to sea level:	-23.09	Note:	Not Reported
Level reading date:	1943-07-31	Feet below surface:	Not Reported
Feet to sea level:	-23.43	Note:	Not Reported
Level reading date:	1943-07-23	Feet below surface:	Not Reported
Feet to sea level:	-23.23	Note:	Not Reported
Level reading date:	1943-07-17	Feet below surface:	Not Reported
Feet to sea level:	-22.90	Note:	Not Reported

Level reading date:	1943-07-09	Feet below surface:	Not Reported
Feet to sea level:	-22.37	Note:	Not Reported
Level reading date:	1943-07-03	Feet below surface:	Not Reported
Feet to sea level:	-22.61	Note:	Not Reported
Level reading date:	1943-06-26	Feet below surface:	Not Reported
Feet to sea level:	-22.09	Note:	Not Reported
Level reading date:	1943-06-19	Feet below surface:	Not Reported
Feet to sea level:	-22.44	Note:	Not Reported
Level reading date:	1943-06-12	Feet below surface:	Not Reported
Feet to sea level:	-20.81	Note:	Not Reported
Level reading date:	1943-06-05	Feet below surface:	Not Reported
Feet to sea level:	-21.50	Note:	Not Reported
Level reading date:	1943-05-29	Feet below surface:	Not Reported
Feet to sea level:	-20.42	Note:	Not Reported
Level reading date:	1943-05-22	Feet below surface:	Not Reported
Feet to sea level:	-20.69	Note:	Not Reported
Level reading date:	1943-05-15	Feet below surface:	Not Reported
Feet to sea level:	-20.30	Note:	Not Reported
Level reading date:	1943-05-08	Feet below surface:	Not Reported
Feet to sea level:	-20.09	Note:	Not Reported
Level reading date:	1943-05-01	Feet below surface:	Not Reported
Feet to sea level:	-20.16	Note:	Not Reported
Level reading date:	1943-04-24	Feet below surface:	Not Reported
Feet to sea level:	-19.92	Note:	Not Reported
Level reading date:	1943-04-17	Feet below surface:	Not Reported
Feet to sea level:	-19.98	Note:	Not Reported
Level reading date:	1943-04-10	Feet below surface:	Not Reported
Feet to sea level:	-20.02	Note:	Not Reported
Level reading date:	1943-04-03	Feet below surface:	Not Reported
Feet to sea level:	-20.07	Note:	Not Reported
Level reading date:	1943-03-27	Feet below surface:	Not Reported
Feet to sea level:	-20.18	Note:	Not Reported
Level reading date:	1943-03-20	Feet below surface:	Not Reported
Feet to sea level:	-20.38	Note:	Not Reported
Level reading date:	1943-02-20	Feet below surface:	Not Reported
Feet to sea level:	-20.64	Note:	Not Reported
Level reading date:	1943-01-22	Feet below surface:	Not Reported
Feet to sea level:	-21.02	Note:	Not Reported
Level reading date:	1942-12-22	Feet below surface:	Not Reported
Feet to sea level:	-21.21	Note:	Not Reported
Level reading date:	1942-10-15	Feet below surface:	Not Reported
Feet to sea level:	-21.92	Note:	Not Reported

Map ID
Direction
Distance
Elevation | Database | EDR ID Number

C24
South
1/2 - 1 Mile
Higher | **FED USGS** | **USGS40000828660**

Organization ID:	USGS-NY	Organization Name:	USGS New York Water Science Center
Monitor Location:	K 1302. 1	Type:	Well
Description:	5701	HUC:	02030201
Drainage Area:	Not Reported	Drainage Area Units:	Not Reported
Contrib Drainage Area:	Not Reported	Contrib Drainage Area Unts:	Not Reported
Aquifer:	Northern Atlantic Coastal Plain aquifer system		
Formation Type:	Glacial Aquifer, Upper	Aquifer Type:	Not Reported
Construction Date:	Not Reported	Well Depth:	Not Reported
Well Depth Units:	Not Reported	Well Hole Depth:	79
Well Hole Depth Units:	ft		

25
SSW
1/2 - 1 Mile
Higher | **FED USGS** | **USGS40000828676**

Organization ID:	USGS-NY	Organization Name:	USGS New York Water Science Center
Monitor Location:	K 261. 1	Type:	Well
Description:	1601	HUC:	02030201
Drainage Area:	Not Reported	Drainage Area Units:	Not Reported
Contrib Drainage Area:	Not Reported	Contrib Drainage Area Unts:	Not Reported
Aquifer:	Not Reported	Formation Type:	Not Reported
Aquifer Type:	Not Reported	Construction Date:	Not Reported
Well Depth:	95	Well Depth Units:	ft
Well Hole Depth:	95	Well Hole Depth Units:	ft

26
NW
1/2 - 1 Mile
Lower | **FED USGS** | **USGS40000829130**

Organization ID:	USGS-NY	Organization Name:	USGS New York Water Science Center
Monitor Location:	K 662. 1	Type:	Well
Description:	Not Reported	HUC:	02030201
Drainage Area:	Not Reported	Drainage Area Units:	Not Reported
Contrib Drainage Area:	Not Reported	Contrib Drainage Area Unts:	Not Reported
Aquifer:	Not Reported	Formation Type:	Not Reported
Aquifer Type:	Not Reported	Construction Date:	Not Reported
Well Depth:	Not Reported	Well Depth Units:	Not Reported
Well Hole Depth:	108	Well Hole Depth Units:	ft

27
West
1/2 - 1 Mile
Higher | **FED USGS** | **USGS40000828858**

Organization ID:	USGS-NY	Organization Name:	USGS New York Water Science Center
Monitor Location:	K 1029. 1	Type:	Well
Description:	Not Reported	HUC:	02030201

Drainage Area:	Not Reported	Drainage Area Units:	Not Reported
Contrib Drainage Area:	Not Reported	Contrib Drainage Area Unts:	Not Reported
Aquifer:	Northern Atlantic Coastal Plain aquifer system		
Formation Type:	Glacial Aquifer, Upper	Aquifer Type:	Not Reported
Construction Date:	Not Reported	Well Depth:	Not Reported
Well Depth Units:	Not Reported	Well Hole Depth:	Not Reported
Well Hole Depth Units:	Not Reported		

D28
South
1/2 - 1 Mile
Higher

FED USGS **USGS40000828627**

Organization ID:	USGS-NY	Organization Name:	USGS New York Water Science Center
Monitor Location:	K 259. 1	Type:	Well
Description:	5901	HUC:	02030201
Drainage Area:	Not Reported	Drainage Area Units:	Not Reported
Contrib Drainage Area:	Not Reported	Contrib Drainage Area Unts:	Not Reported
Aquifer:	Not Reported	Formation Type:	Not Reported
Aquifer Type:	Not Reported	Construction Date:	Not Reported
Well Depth:	86	Well Depth Units:	ft
Well Hole Depth:	113	Well Hole Depth Units:	ft

29
East
1/2 - 1 Mile
Lower

FED USGS **USGS40000828857**

Organization ID:	USGS-NY	Organization Name:	USGS New York Water Science Center
Monitor Location:	K 663. 1	Type:	Well
Description:	Not Reported	HUC:	02030201
Drainage Area:	Not Reported	Drainage Area Units:	Not Reported
Contrib Drainage Area:	Not Reported	Contrib Drainage Area Unts:	Not Reported
Aquifer:	Not Reported	Formation Type:	Not Reported
Aquifer Type:	Not Reported	Construction Date:	Not Reported
Well Depth:	Not Reported	Well Depth Units:	Not Reported
Well Hole Depth:	195	Well Hole Depth Units:	ft

D30
South
1/2 - 1 Mile
Higher

FED USGS **USGS40000828620**

Organization ID:	USGS-NY	Organization Name:	USGS New York Water Science Center
Monitor Location:	K 320. 1	Type:	Well
Description:	5701	HUC:	02030201
Drainage Area:	Not Reported	Drainage Area Units:	Not Reported
Contrib Drainage Area:	Not Reported	Contrib Drainage Area Unts:	Not Reported
Aquifer:	Not Reported	Formation Type:	Not Reported
Aquifer Type:	Not Reported	Construction Date:	Not Reported
Well Depth:	Not Reported	Well Depth Units:	Not Reported
Well Hole Depth:	114	Well Hole Depth Units:	ft

Map ID
Direction
Distance
Elevation | Database | EDR ID Number

E31
South
1/2 - 1 Mile
Higher

FED USGS **USGS40000828619**

Organization ID:	USGS-NY	Organization Name:	USGS New York Water Science Center
Monitor Location:	K 660. 1	Type:	Well
Description:	Not Reported	HUC:	02030201
Drainage Area:	Not Reported	Drainage Area Units:	Not Reported
Contrib Drainage Area:	Not Reported	Contrib Drainage Area Unts:	Not Reported
Aquifer:	Not Reported	Formation Type:	Not Reported
Aquifer Type:	Not Reported	Construction Date:	Not Reported
Well Depth:	Not Reported	Well Depth Units:	Not Reported
Well Hole Depth:	125	Well Hole Depth Units:	ft

E32
South
1/2 - 1 Mile
Higher

FED USGS **USGS40000828606**

Organization ID:	USGS-NY	Organization Name:	USGS New York Water Science Center
Monitor Location:	K 277. 1	Type:	Well
Description:	5401	HUC:	02030201
Drainage Area:	Not Reported	Drainage Area Units:	Not Reported
Contrib Drainage Area:	Not Reported	Contrib Drainage Area Unts:	Not Reported
Aquifer:	Not Reported	Formation Type:	Not Reported
Aquifer Type:	Not Reported	Construction Date:	Not Reported
Well Depth:	83	Well Depth Units:	ft
Well Hole Depth:	146	Well Hole Depth Units:	ft

33
West
1/2 - 1 Mile
Higher

FED USGS **USGS40000828883**

Organization ID:	USGS-NY	Organization Name:	USGS New York Water Science Center
Monitor Location:	K 110. 1	Type:	Well
Description:	Not Reported	HUC:	02030201
Drainage Area:	Not Reported	Drainage Area Units:	Not Reported
Contrib Drainage Area:	Not Reported	Contrib Drainage Area Unts:	Not Reported
Aquifer:	Not Reported	Formation Type:	Not Reported
Aquifer Type:	Not Reported	Construction Date:	Not Reported
Well Depth:	Not Reported	Well Depth Units:	Not Reported
Well Hole Depth:	160	Well Hole Depth Units:	ft

D34
South
1/2 - 1 Mile
Higher

FED USGS **USGS40000828602**

Organization ID:	USGS-NY	Organization Name:	USGS New York Water Science Center
Monitor Location:	K 290. 1	Type:	Well
Description:	0001	HUC:	02030201
Drainage Area:	Not Reported	Drainage Area Units:	Not Reported

Contrib Drainage Area:	Not Reported	Contrib Drainage Area Unts:	Not Reported
Aquifer:	Not Reported	Formation Type:	Not Reported
Aquifer Type:	Not Reported	Construction Date:	Not Reported
Well Depth:	Not Reported	Well Depth Units:	Not Reported
Well Hole Depth:	104	Well Hole Depth Units:	ft

35
South
1/2 - 1 Mile
Higher

FED USGS **USGS40000828601**

Organization ID:	USGS-NY	Organization Name:	USGS New York Water Science Center
Monitor Location:	K 1073. 1	Type:	Well
Description:	Not Reported	HUC:	02030201
Drainage Area:	Not Reported	Drainage Area Units:	Not Reported
Contrib Drainage Area:	Not Reported	Contrib Drainage Area Unts:	Not Reported
Aquifer:	Not Reported	Formation Type:	Not Reported
Aquifer Type:	Not Reported	Construction Date:	Not Reported
Well Depth:	Not Reported	Well Depth Units:	Not Reported
Well Hole Depth:	120	Well Hole Depth Units:	ft

F36
ESE
1/2 - 1 Mile
Higher

FED USGS **USGS40000828787**

Organization ID:	USGS-NY	Organization Name:	USGS New York Water Science Center
Monitor Location:	K 1288. 1	Type:	Well
Description:	Not Reported	HUC:	02030201
Drainage Area:	Not Reported	Drainage Area Units:	Not Reported
Contrib Drainage Area:	Not Reported	Contrib Drainage Area Unts:	Not Reported
Aquifer:	Not Reported	Formation Type:	Not Reported
Aquifer Type:	Not Reported	Construction Date:	Not Reported
Well Depth:	Not Reported	Well Depth Units:	Not Reported
Well Hole Depth:	108	Well Hole Depth Units:	ft

37
South
1/2 - 1 Mile
Higher

FED USGS **USGS40000828587**

Organization ID:	USGS-NY	Organization Name:	USGS New York Water Science Center
Monitor Location:	K 656. 1	Type:	Well
Description:	Not Reported	HUC:	02030201
Drainage Area:	Not Reported	Drainage Area Units:	Not Reported
Contrib Drainage Area:	Not Reported	Contrib Drainage Area Unts:	Not Reported
Aquifer:	Not Reported	Formation Type:	Not Reported
Aquifer Type:	Not Reported	Construction Date:	Not Reported
Well Depth:	Not Reported	Well Depth Units:	Not Reported
Well Hole Depth:	159	Well Hole Depth Units:	ft

Map ID
Direction
Distance
Elevation | Database | EDR ID Number

38
NE
1/2 - 1 Mile
Lower

FED USGS **USGS40000829118**

Organization ID:	USGS-NY	Organization Name:	USGS New York Water Science Center
Monitor Location:	K 2173. 1	Type:	Well
Description:	Not Reported	HUC:	02030201
Drainage Area:	Not Reported	Drainage Area Units:	Not Reported
Contrib Drainage Area:	Not Reported	Contrib Drainage Area Unts:	Not Reported
Aquifer:	Not Reported	Formation Type:	Not Reported
Aquifer Type:	Not Reported	Construction Date:	Not Reported
Well Depth:	Not Reported	Well Depth Units:	Not Reported
Well Hole Depth:	115	Well Hole Depth Units:	ft

F39
East
1/2 - 1 Mile
Higher

FED USGS **USGS40000828811**

Organization ID:	USGS-NY	Organization Name:	USGS New York Water Science Center
Monitor Location:	K 1015. 1	Type:	Well
Description:	Not Reported	HUC:	02030201
Drainage Area:	Not Reported	Drainage Area Units:	Not Reported
Contrib Drainage Area:	Not Reported	Contrib Drainage Area Unts:	Not Reported
Aquifer:	Not Reported	Formation Type:	Not Reported
Aquifer Type:	Not Reported	Construction Date:	Not Reported
Well Depth:	Not Reported	Well Depth Units:	Not Reported
Well Hole Depth:	92	Well Hole Depth Units:	ft

F40
East
1/2 - 1 Mile
Higher

FED USGS **USGS40000828812**

Organization ID:	USGS-NY	Organization Name:	USGS New York Water Science Center
Monitor Location:	K 1018. 1	Type:	Well
Description:	Not Reported	HUC:	02030201
Drainage Area:	Not Reported	Drainage Area Units:	Not Reported
Contrib Drainage Area:	Not Reported	Contrib Drainage Area Unts:	Not Reported
Aquifer:	Not Reported	Formation Type:	Not Reported
Aquifer Type:	Not Reported	Construction Date:	Not Reported
Well Depth:	Not Reported	Well Depth Units:	Not Reported
Well Hole Depth:	116	Well Hole Depth Units:	ft

41
WNW
1/2 - 1 Mile
Lower

FED USGS **USGS40000829092**

Organization ID:	USGS-NY	Organization Name:	USGS New York Water Science Center
Monitor Location:	K 684. 1	Type:	Well
Description:	Not Reported	HUC:	02030201
Drainage Area:	Not Reported	Drainage Area Units:	Not Reported

Contrib Drainage Area:	Not Reported	Contrib Drainage Area Unts:	Not Reported
Aquifer:	Not Reported	Formation Type:	Not Reported
Aquifer Type:	Not Reported	Construction Date:	Not Reported
Well Depth:	Not Reported	Well Depth Units:	Not Reported
Well Hole Depth:	104	Well Hole Depth Units:	ft

G42
East
1/2 - 1 Mile
Higher

FED USGS **USGS40000828818**

Organization ID:	USGS-NY	Organization Name:	USGS New York Water Science Center
Monitor Location:	K 1488. 1	Type:	Well
Description:	Not Reported	HUC:	02030201
Drainage Area:	Not Reported	Drainage Area Units:	Not Reported
Contrib Drainage Area:	Not Reported	Contrib Drainage Area Unts:	Not Reported
Aquifer:	Not Reported	Formation Type:	Not Reported
Aquifer Type:	Not Reported	Construction Date:	Not Reported
Well Depth:	Not Reported	Well Depth Units:	Not Reported
Well Hole Depth:	108	Well Hole Depth Units:	ft

43
ESE
1/2 - 1 Mile
Higher

FED USGS **USGS40000828732**

Organization ID:	USGS-NY	Organization Name:	USGS New York Water Science Center
Monitor Location:	K 658. 1	Type:	Well
Description:	Not Reported	HUC:	02030201
Drainage Area:	Not Reported	Drainage Area Units:	Not Reported
Contrib Drainage Area:	Not Reported	Contrib Drainage Area Unts:	Not Reported
Aquifer:	Not Reported	Formation Type:	Not Reported
Aquifer Type:	Not Reported	Construction Date:	Not Reported
Well Depth:	Not Reported	Well Depth Units:	Not Reported
Well Hole Depth:	201	Well Hole Depth Units:	ft

44
SW
1/2 - 1 Mile
Higher

NY WELLS **NYREG1000000125**

Well Number:	K003480	Owner:	Atlantic Savvy Car Wash Ltd.
Well Depth:	80	Diameter:	6
Casing Length:	0	Screen Diameter:	0
Screen Length:	0		

G45
East
1/2 - 1 Mile
Higher

FED USGS **USGS40000828804**

Organization ID:	USGS-NY	Organization Name:	USGS New York Water Science Center
Monitor Location:	K 1548. 1	Type:	Well
Description:	0401	HUC:	02030201

Drainage Area:	Not Reported	Drainage Area Units:	Not Reported
Contrib Drainage Area:	Not Reported	Contrib Drainage Area Unts:	Not Reported
Aquifer:	Not Reported	Formation Type:	Not Reported
Aquifer Type:	Not Reported	Construction Date:	Not Reported
Well Depth:	Not Reported	Well Depth Units:	Not Reported
Well Hole Depth:	116	Well Hole Depth Units:	ft

G46
East
1/2 - 1 Mile
Higher

FED USGS **USGS40000828837**

Organization ID:	USGS-NY	Organization Name:	USGS New York Water Science Center
Monitor Location:	K 1051. 1	Type:	Well
Description:	Not Reported	HUC:	02030201
Drainage Area:	Not Reported	Drainage Area Units:	Not Reported
Contrib Drainage Area:	Not Reported	Contrib Drainage Area Unts:	Not Reported
Aquifer:	Not Reported	Formation Type:	Not Reported
Aquifer Type:	Not Reported	Construction Date:	Not Reported
Well Depth:	Not Reported	Well Depth Units:	Not Reported
Well Hole Depth:	86	Well Hole Depth Units:	ft

G47
East
1/2 - 1 Mile
Higher

FED USGS **USGS40000828823**

Organization ID:	USGS-NY	Organization Name:	USGS New York Water Science Center
Monitor Location:	K 81. 1	Type:	Well
Description:	Not Reported	HUC:	02030201
Drainage Area:	Not Reported	Drainage Area Units:	Not Reported
Contrib Drainage Area:	Not Reported	Contrib Drainage Area Unts:	Not Reported
Aquifer:	Not Reported	Formation Type:	Not Reported
Aquifer Type:	Not Reported	Construction Date:	Not Reported
Well Depth:	96	Well Depth Units:	ft
Well Hole Depth:	Not Reported	Well Hole Depth Units:	Not Reported

Ground water levels,Number of Measurements:	20	Level reading date:	1969-04-22
Feet below surface:	Not Reported	Feet to sea level:	1.53
Note:	Not Reported		
Level reading date:	1968-11-06	Feet below surface:	Not Reported
Feet to sea level:	-0.94	Note:	Not Reported
Level reading date:	1968-04-22	Feet below surface:	Not Reported
Feet to sea level:	-0.29	Note:	Not Reported
Level reading date:	1967-10-20	Feet below surface:	Not Reported
Feet to sea level:	0.28	Note:	Not Reported
Level reading date:	1967-03-28	Feet below surface:	Not Reported
Feet to sea level:	0.05	Note:	Not Reported
Level reading date:	1966-10-25	Feet below surface:	Not Reported
Feet to sea level:	-0.94	Note:	Not Reported
Level reading date:	1966-05-03	Feet below surface:	Not Reported

Feet to sea level:	-0.79	Note:	Not Reported
Level reading date:	1965-10-27	Feet below surface:	Not Reported
Feet to sea level:	-1.36	Note:	Not Reported
Level reading date:	1965-09-14	Feet below surface:	Not Reported
Feet to sea level:	-1.21	Note:	Not Reported
Level reading date:	1965-05-24	Feet below surface:	Not Reported
Feet to sea level:	-0.91	Note:	Not Reported
Level reading date:	1964-10-30	Feet below surface:	Not Reported
Feet to sea level:	-1.69	Note:	Not Reported
Level reading date:	1964-04-23	Feet below surface:	Not Reported
Feet to sea level:	-1.62	Note:	Not Reported
Level reading date:	1963-04-26	Feet below surface:	Not Reported
Feet to sea level:	-2.40	Note:	Not Reported
Level reading date:	1962-04-26	Feet below surface:	Not Reported
Feet to sea level:	-2.24	Note:	Not Reported
Level reading date:	1961-12-28	Feet below surface:	Not Reported
Feet to sea level:	-2.83	Note:	Not Reported
Level reading date:	1961-01-09	Feet below surface:	Not Reported
Feet to sea level:	-5.61	Note:	Not Reported
Level reading date:	1960-01-14	Feet below surface:	Not Reported
Feet to sea level:	-5.75	Note:	Not Reported
Level reading date:	1959-03-16	Feet below surface:	Not Reported
Feet to sea level:	-4.51	Note:	Not Reported
Level reading date:	1954-12-17	Feet below surface:	Not Reported
Feet to sea level:	-15.64	Note:	Not Reported
Level reading date:	1953-01-22	Feet below surface:	Not Reported
Feet to sea level:	-15.11	Note:	Not Reported

G48
East
1/2 - 1 Mile
Higher

FED USGS **USGS40000828817**

Organization ID:	USGS-NY	Organization Name:	USGS New York Water Science Center
Monitor Location:	K 82. 1	Type:	Well
Description:	Not Reported	HUC:	02030201
Drainage Area:	Not Reported	Drainage Area Units:	Not Reported
Contrib Drainage Area:	Not Reported	Contrib Drainage Area Unts:	Not Reported
Aquifer:	Not Reported	Formation Type:	Not Reported
Aquifer Type:	Not Reported	Construction Date:	Not Reported
Well Depth:	Not Reported	Well Depth Units:	Not Reported
Well Hole Depth:	120	Well Hole Depth Units:	ft

Map ID
Direction
Distance
Elevation | Database | EDR ID Number

49
South
1/2 - 1 Mile
Higher

FED USGS **USGS40000828558**

Organization ID:	USGS-NY	Organization Name:	USGS New York Water Science Center
Monitor Location:	K 659. 1	Type:	Well
Description:	Not Reported	HUC:	02030201
Drainage Area:	Not Reported	Drainage Area Units:	Not Reported
Contrib Drainage Area:	Not Reported	Contrib Drainage Area Unts:	Not Reported
Aquifer:	Not Reported	Formation Type:	Not Reported
Aquifer Type:	Not Reported	Construction Date:	Not Reported
Well Depth:	Not Reported	Well Depth Units:	Not Reported
Well Hole Depth:	170	Well Hole Depth Units:	ft

50
South
1/2 - 1 Mile
Higher

FED USGS **USGS40000828549**

Organization ID:	USGS-NY	Organization Name:	USGS New York Water Science Center
Monitor Location:	K 655. 1	Type:	Well
Description:	Not Reported	HUC:	02030201
Drainage Area:	Not Reported	Drainage Area Units:	Not Reported
Contrib Drainage Area:	Not Reported	Contrib Drainage Area Unts:	Not Reported
Aquifer:	Not Reported	Formation Type:	Not Reported
Aquifer Type:	Not Reported	Construction Date:	Not Reported
Well Depth:	Not Reported	Well Depth Units:	Not Reported
Well Hole Depth:	214	Well Hole Depth Units:	ft

51
ENE
1/2 - 1 Mile
Lower

FED USGS **USGS40000829117**

Organization ID:	USGS-NY	Organization Name:	USGS New York Water Science Center
Monitor Location:	K 611. 1	Type:	Well
Description:	Not Reported	HUC:	02030201
Drainage Area:	Not Reported	Drainage Area Units:	Not Reported
Contrib Drainage Area:	Not Reported	Contrib Drainage Area Unts:	Not Reported
Aquifer:	Not Reported	Formation Type:	Not Reported
Aquifer Type:	Not Reported	Construction Date:	Not Reported
Well Depth:	Not Reported	Well Depth Units:	Not Reported
Well Hole Depth:	130	Well Hole Depth Units:	ft

H52
SSW
1/2 - 1 Mile
Higher

FED USGS **USGS40000828544**

Organization ID:	USGS-NY	Organization Name:	USGS New York Water Science Center
Monitor Location:	K 676. 1	Type:	Well
Description:	Not Reported	HUC:	02030201
Drainage Area:	Not Reported	Drainage Area Units:	Not Reported

Contrib Drainage Area:	Not Reported	Contrib Drainage Area Unts:	Not Reported
Aquifer:	Not Reported	Formation Type:	Not Reported
Aquifer Type:	Not Reported	Construction Date:	Not Reported
Well Depth:	Not Reported	Well Depth Units:	Not Reported
Well Hole Depth:	163	Well Hole Depth Units:	ft

I53
East
1/2 - 1 Mile
Higher

FED USGS **USGS40000828802**

Organization ID:	USGS-NY	Organization Name:	USGS New York Water Science Center
Monitor Location:	K 1319. 1	Type:	Well
Description:	Not Reported	HUC:	02030201
Drainage Area:	Not Reported	Drainage Area Units:	Not Reported
Contrib Drainage Area:	Not Reported	Contrib Drainage Area Unts:	Not Reported
Aquifer:	Not Reported	Formation Type:	Not Reported
Aquifer Type:	Not Reported	Construction Date:	Not Reported
Well Depth:	Not Reported	Well Depth Units:	Not Reported
Well Hole Depth:	145	Well Hole Depth Units:	ft

I54
East
1/2 - 1 Mile
Higher

FED USGS **USGS40000828803**

Organization ID:	USGS-NY	Organization Name:	USGS New York Water Science Center
Monitor Location:	K 1340. 1	Type:	Well
Description:	5702	HUC:	02030201
Drainage Area:	Not Reported	Drainage Area Units:	Not Reported
Contrib Drainage Area:	Not Reported	Contrib Drainage Area Unts:	Not Reported
Aquifer:	Not Reported	Formation Type:	Not Reported
Aquifer Type:	Not Reported	Construction Date:	Not Reported
Well Depth:	Not Reported	Well Depth Units:	Not Reported
Well Hole Depth:	145	Well Hole Depth Units:	ft

55
North
1/2 - 1 Mile
Lower

FED USGS **USGS40000829374**

Organization ID:	USGS-NY	Organization Name:	USGS New York Water Science Center
Monitor Location:	NY 153	Type:	Well
Description:	Not Reported	HUC:	Not Reported
Drainage Area:	Not Reported	Drainage Area Units:	Not Reported
Contrib Drainage Area:	Not Reported	Contrib Drainage Area Unts:	Not Reported
Aquifer:	Sand and gravel aquifers (glaciated regions)		
Formation Type:	Sand	Aquifer Type:	Not Reported
Construction Date:	Not Reported	Well Depth:	60
Well Depth Units:	ft	Well Hole Depth:	Not Reported
Well Hole Depth Units:	Not Reported		

Map ID
Direction
Distance
Elevation | Database | EDR ID Number

I56
East
1/2 - 1 Mile
Higher

FED USGS **USGS40000828810**

Organization ID:	USGS-NY	Organization Name:	USGS New York Water Science Center
Monitor Location:	K 1313. 1	Type:	Well
Description:	Not Reported	HUC:	02030201
Drainage Area:	Not Reported	Drainage Area Units:	Not Reported
Contrib Drainage Area:	Not Reported	Contrib Drainage Area Unts:	Not Reported
Aquifer:	Not Reported	Formation Type:	Not Reported
Aquifer Type:	Not Reported	Construction Date:	Not Reported
Well Depth:	Not Reported	Well Depth Units:	Not Reported
Well Hole Depth:	161	Well Hole Depth Units:	ft

H57
SSW
1/2 - 1 Mile
Higher

FED USGS **USGS40000828532**

Organization ID:	USGS-NY	Organization Name:	USGS New York Water Science Center
Monitor Location:	K 731. 1	Type:	Well
Description:	Not Reported	HUC:	02030201
Drainage Area:	Not Reported	Drainage Area Units:	Not Reported
Contrib Drainage Area:	Not Reported	Contrib Drainage Area Unts:	Not Reported
Aquifer:	Not Reported	Formation Type:	Not Reported
Aquifer Type:	Not Reported	Construction Date:	Not Reported
Well Depth:	Not Reported	Well Depth Units:	Not Reported
Well Hole Depth:	210	Well Hole Depth Units:	ft

58
SW
1/2 - 1 Mile
Higher

FED USGS **USGS40000828661**

Organization ID:	USGS-NY	Organization Name:	USGS New York Water Science Center
Monitor Location:	K 1365. 1	Type:	Well
Description:	Not Reported	HUC:	02030201
Drainage Area:	Not Reported	Drainage Area Units:	Not Reported
Contrib Drainage Area:	Not Reported	Contrib Drainage Area Unts:	Not Reported
Aquifer:	Not Reported	Formation Type:	Not Reported
Aquifer Type:	Not Reported	Construction Date:	Not Reported
Well Depth:	103	Well Depth Units:	ft
Well Hole Depth:	Not Reported	Well Hole Depth Units:	Not Reported

Ground water levels,Number of Measurements:	24	Level reading date:	1969-04-23
Feet below surface:	Not Reported	Feet to sea level:	-1.43
Note:	Not Reported		
Level reading date:	1968-04-23	Feet below surface:	Not Reported
Feet to sea level:	-1.32	Note:	Not Reported
Level reading date:	1967-10-23	Feet below surface:	Not Reported
Feet to sea level:	0.46	Note:	Not Reported

Level reading date:	1967-03-29	Feet below surface:	Not Reported
Feet to sea level:	0.07	Note:	Not Reported
Level reading date:	1966-10-25	Feet below surface:	Not Reported
Feet to sea level:	0.04	Note:	Not Reported
Level reading date:	1966-05-04	Feet below surface:	Not Reported
Feet to sea level:	-0.80	Note:	Not Reported
Level reading date:	1965-10-27	Feet below surface:	Not Reported
Feet to sea level:	-1.16	Note:	Not Reported
Level reading date:	1965-09-14	Feet below surface:	Not Reported
Feet to sea level:	-1.01	Note:	Not Reported
Level reading date:	1965-05-04	Feet below surface:	Not Reported
Feet to sea level:	-0.28	Note:	Not Reported
Level reading date:	1964-11-02	Feet below surface:	Not Reported
Feet to sea level:	-0.78	Note:	Not Reported
Level reading date:	1964-04-23	Feet below surface:	Not Reported
Feet to sea level:	0.05	Note:	Not Reported
Level reading date:	1963-04-25	Feet below surface:	Not Reported
Feet to sea level:	0.02	Note:	Not Reported
Level reading date:	1962-04-26	Feet below surface:	Not Reported
Feet to sea level:	0.58	Note:	Not Reported
Level reading date:	1961-12-27	Feet below surface:	Not Reported
Feet to sea level:	-0.10	Note:	Not Reported
Level reading date:	1961-01-05	Feet below surface:	Not Reported
Feet to sea level:	-0.73	Note:	Not Reported
Level reading date:	1960-01-11	Feet below surface:	Not Reported
Feet to sea level:	-1.61	Note:	Not Reported
Level reading date:	1959-03-11	Feet below surface:	Not Reported
Feet to sea level:	-4.72	Note:	Not Reported
Level reading date:	1954-12-17	Feet below surface:	Not Reported
Feet to sea level:	-4.06	Note:	Not Reported
Level reading date:	1953-12-23	Feet below surface:	Not Reported
Feet to sea level:	-4.32	Note:	Not Reported
Level reading date:	1953-01-13	Feet below surface:	Not Reported
Feet to sea level:	-5.29	Note:	Not Reported
Level reading date:	1951-01-02	Feet below surface:	Not Reported
Feet to sea level:	-4.66	Note:	Not Reported
Level reading date:	1950-12-12	Feet below surface:	Not Reported
Feet to sea level:	-11.26	Note:	Not Reported
Level reading date:	1950-03-24	Feet below surface:	Not Reported
Feet to sea level:	-10.77	Note:	Not Reported
Level reading date:	1950-02-28	Feet below surface:	Not Reported
Feet to sea level:	-11.14	Note:	Not Reported

GEOCHECK® - PHYSICAL SETTING SOURCE MAP FINDINGS

Map ID
Direction
Distance
Elevation | Database | EDR ID Number

J59
SW
1/2 - 1 Mile
Higher | **NY WELLS** | **NYREG1000000209**

Well Number:	K003559	Owner:	166 Owners Group
Well Depth:	25	Diameter:	2
Casing Length:	0	Screen Diameter:	0
Screen Length:	0		

60
SSE
1/2 - 1 Mile
Higher | **FED USGS** | **USGS40000828523**

Organization ID:	USGS-NY	Organization Name:	USGS New York Water Science Center
Monitor Location:	K 18. 1	Type:	Well
Description:	Not Reported	HUC:	02030201
Drainage Area:	Not Reported	Drainage Area Units:	Not Reported
Contrib Drainage Area:	Not Reported	Contrib Drainage Area Unts:	Not Reported
Aquifer:	Northern Atlantic Coastal Plain aquifer system		
Formation Type:	Glacial Aquifer, Upper	Aquifer Type:	Not Reported
Construction Date:	Not Reported	Well Depth:	Not Reported
Well Depth Units:	Not Reported	Well Hole Depth:	Not Reported
Well Hole Depth Units:	Not Reported		

61
NNW
1/2 - 1 Mile
Lower | **FED USGS** | **USGS40000829353**

Organization ID:	USGS-NY	Organization Name:	USGS New York Water Science Center
Monitor Location:	NY 177. 1	Type:	Well
Description:	SOUTH ST-A	HUC:	02030101
Drainage Area:	Not Reported	Drainage Area Units:	Not Reported
Contrib Drainage Area:	Not Reported	Contrib Drainage Area Unts:	Not Reported
Aquifer:	New England crystalline-rock aquifers		
Formation Type:	Basement Complex	Aquifer Type:	Not Reported
Construction Date:	20020603	Well Depth:	600
Well Depth Units:	ft	Well Hole Depth:	600
Well Hole Depth Units:	ft		

Ground water levels,Number of Measurements:	19	Level reading date:	2005-02-09
Feet below surface:	Not Reported	Feet to sea level:	5.65
Note:	Not Reported		
Level reading date:	2004-11-29	Feet below surface:	Not Reported
Feet to sea level:	4.50	Note:	Not Reported
Level reading date:	2004-11-10	Feet below surface:	Not Reported
Feet to sea level:	4.39	Note:	Not Reported
Level reading date:	2004-07-26	Feet below surface:	Not Reported
Feet to sea level:	4.23	Note:	Not Reported

Level reading date:	2004-06-28	Feet below surface:	Not Reported
Feet to sea level:	2.55	Note:	Not Reported
Level reading date:	2004-04-19	Feet below surface:	Not Reported
Feet to sea level:	5.80	Note:	Not Reported
Level reading date:	2004-02-18	Feet below surface:	Not Reported
Feet to sea level:	4.10	Note:	Not Reported
Level reading date:	2004-01-07	Feet below surface:	Not Reported
Feet to sea level:	1.26	Note:	Not Reported
Level reading date:	2003-11-21	Feet below surface:	Not Reported
Feet to sea level:	2.08		
Note:	Water level was affected by tide stage.		
Level reading date:	2003-10-08	Feet below surface:	Not Reported
Feet to sea level:	1.10		
Note:	Water level was affected by tide stage.		
Level reading date:	2003-10-01	Feet below surface:	Not Reported
Feet to sea level:	2.68		
Note:	Water level was affected by tide stage.		
Level reading date:	2003-09-29	Feet below surface:	Not Reported
Feet to sea level:	5.39		
Note:	Water level was affected by tide stage.		
Level reading date:	2003-09-19	Feet below surface:	Not Reported
Feet to sea level:	4.67		
Note:	Water level was affected by tide stage.		
Level reading date:	2003-09-15	Feet below surface:	Not Reported
Feet to sea level:	5.34		
Note:	Water level was affected by tide stage.		
Level reading date:	2003-08-27	Feet below surface:	Not Reported
Feet to sea level:	2.69		
Note:	Water level was affected by tide stage.		
Level reading date:	2003-06-24	Feet below surface:	Not Reported
Feet to sea level:	3.02		
Note:	Water level was affected by tide stage.		
Level reading date:	2003-01-09	Feet below surface:	Not Reported
Feet to sea level:	3.14	Note:	Not Reported
Level reading date:	2002-10-09	Feet below surface:	Not Reported
Feet to sea level:	4.20	Note:	Not Reported
Level reading date:	2002-06-25	Feet below surface:	Not Reported
Feet to sea level:	2.48	Note:	Not Reported

62
WNW
1/2 - 1 Mile
Lower

FED USGS **USGS40000829083**

Organization ID:	USGS-NY	Organization Name:	USGS New York Water Science Center
Monitor Location:	K 642. 1	Type:	Well
Description:	Not Reported	HUC:	02030201

Drainage Area:	Not Reported	Drainage Area Units:	Not Reported
Contrib Drainage Area:	Not Reported	Contrib Drainage Area Unts:	Not Reported
Aquifer:	Not Reported	Formation Type:	Not Reported
Aquifer Type:	Not Reported	Construction Date:	Not Reported
Well Depth:	Not Reported	Well Depth Units:	Not Reported
Well Hole Depth:	Not Reported	Well Hole Depth Units:	Not Reported

---

J63
SW
1/2 - 1 Mile
Higher

NY WELLS **NYREG1000000251**

Well Number:	K003599	Owner:	Murmann, Anya
Well Depth:	105	Diameter:	4
Casing Length:	0	Screen Diameter:	0
Screen Length:	0		

J64
SW
1/2 - 1 Mile
Higher

NY WELLS **NYREG1000000252**

Well Number:	K003600D	Owner:	Murmann, Anya
Well Depth:	150	Diameter:	4
Casing Length:	0	Screen Diameter:	0
Screen Length:	0		

65
SSW
1/2 - 1 Mile
Lower

FED USGS **USGS40000828518**

Organization ID:	USGS-NY	Organization Name:	USGS New York Water Science Center
Monitor Location:	K 694. 1	Type:	Well
Description:	Not Reported	HUC:	02030201
Drainage Area:	Not Reported	Drainage Area Units:	Not Reported
Contrib Drainage Area:	Not Reported	Contrib Drainage Area Unts:	Not Reported
Aquifer:	Not Reported	Formation Type:	Not Reported
Aquifer Type:	Not Reported	Construction Date:	Not Reported
Well Depth:	Not Reported	Well Depth Units:	Not Reported
Well Hole Depth:	117	Well Hole Depth Units:	ft

GEOCHECK® - PHYSICAL SETTING SOURCE MAP FINDINGS

Map ID
Direction
Distance

Database EDR ID Number

1
NNW **OIL_GAS** **NYOG10000040192**
1/2 - 1 Mile

API #:	31061236210000	Well Name:	South St. - A
Owner:	U.S. Geological Survey	Operator:	2370
Well Status:	Active	Well Type:	Stratigraphic
Permit Date:	Not Reported	Drill Date:	Not Reported
Completion Date:	Not Reported	Plug Date:	Not Reported
Field Name:	Not Applicable	Formation:	Not Applicable
Borehole Slant:	Vertical	State Owned Lease:	NA
Proposed Depth:	600	True Depth:	600
Measured Length:	600		

2
NW **OIL_GAS** **NYOG10000040142**
1/2 - 1 Mile

API #:	31061210640000	Well Name:	South St. - B
Owner:	New York City Dept. of Environmental Protection		
Operator:	2127	Well Status:	Plugged and Abandoned
Well Type:	Stratigraphic	Permit Date:	Not Reported
Drill Date:	Not Reported	Completion Date:	02-NOV-03
Plug Date:	Not Reported	Field Name:	Not Applicable
Formation:	Not Applicable	Borehole Slant:	Directional
State Owned Lease:	NA	Proposed Depth:	0
True Depth:	566	Measured Length:	2502

GEOCHECK® - PHYSICAL SETTING SOURCE MAP FINDINGS
RADON

AREA RADON INFORMATION

Federal EPA Radon Zone for KINGS County: 3

Note: Zone 1 indoor average level > 4 pCi/L.
: Zone 2 indoor average level >= 2 pCi/L and <= 4 pCi/L.
: Zone 3 indoor average level < 2 pCi/L.

Federal Area Radon Information for KINGS COUNTY, NY

Number of sites tested: 51

Area	Average Activity	% <4 pCi/L	% 4-20 pCi/L	% >20 pCi/L
Living Area	0.750 pCi/L	100%	0%	0%
Basement	1.370 pCi/L	88%	10%	2%

PHYSICAL SETTING SOURCE RECORDS SEARCHED

TOPOGRAPHIC INFORMATION

USGS 7.5' Digital Elevation Model (DEM)
Source: United States Geologic Survey
EDR acquired the USGS 7.5' Digital Elevation Model in 2002 and updated it in 2006. The 7.5 minute DEM corresponds to the USGS 1:24,000- and 1:25,000-scale topographic quadrangle maps. The DEM provides elevation data with consistent elevation units and projection.

Current USGS 7.5 Minute Topographic Map
Source: U.S. Geological Survey

HYDROLOGIC INFORMATION

Flood Zone Data: This data was obtained from the Federal Emergency Management Agency (FEMA). It depicts 100-year and 500-year flood zones as defined by FEMA. It includes the National Flood Hazard Layer (NFHL) which incorporates Flood Insurance Rate Map (FIRM) data and Q3 data from FEMA in areas not covered by NFHL.
Source: FEMA
Telephone: 877-336-2627
Date of Government Version: 2003, 2015

NWI: National Wetlands Inventory. This data, available in select counties across the country, was obtained by EDR in 2002, 2005, 2010 and 2015 from the U.S. Fish and Wildlife Service.

State Wetlands Data: Freshwater Wetlands
Source: Department of Environmental Conservation
Telephone: 518-402-8961

HYDROGEOLOGIC INFORMATION

AQUIFLOW^{R} Information System
Source: EDR proprietary database of groundwater flow information
EDR has developed the AQUIFLOW Information System (AIS) to provide data on the general direction of groundwater flow at specific points. EDR has reviewed reports submitted to regulatory authorities at select sites and has extracted the date of the report, hydrogeologically determined groundwater flow direction and depth to water table information.

GEOLOGIC INFORMATION

Geologic Age and Rock Stratigraphic Unit
Source: P.G. Schruben, R.E. Arndt and W.J. Bawiec, Geology of the Conterminous U.S. at 1:2,500,000 Scale - A digital representation of the 1974 P.B. King and H.M. Beikman Map, USGS Digital Data Series DDS - 11 (1994).

STATSGO: State Soil Geographic Database
Source: Department of Agriculture, Natural Resources Conservation Service (NRCS)
The U.S. Department of Agriculture's (USDA) Natural Resources Conservation Service (NRCS) leads the national Conservation Soil Survey (NCSS) and is responsible for collecting, storing, maintaining and distributing soil survey information for privately owned lands in the United States. A soil map in a soil survey is a representation of soil patterns in a landscape. Soil maps for STATSGO are compiled by generalizing more detailed (SSURGO) soil survey maps.

SSURGO: Soil Survey Geographic Database
Source: Department of Agriculture, Natural Resources Conservation Service (NRCS)
Telephone: 800-672-5559
SSURGO is the most detailed level of mapping done by the Natural Resources Conservation Service, mapping scales generally range from 1:12,000 to 1:63,360. Field mapping methods using national standards are used to construct the soil maps in the Soil Survey Geographic (SSURGO) database. SSURGO digitizing duplicates the original soil survey maps. This level of mapping is designed for use by landowners, townships and county natural resource planning and management.

PHYSICAL SETTING SOURCE RECORDS SEARCHED

LOCAL / REGIONAL WATER AGENCY RECORDS

FEDERAL WATER WELLS

PWS: Public Water Systems
Source: EPA/Office of Drinking Water
Telephone: 202-564-3750
Public Water System data from the Federal Reporting Data System. A PWS is any water system which provides water to at least 25 people for at least 60 days annually. PWSs provide water from wells, rivers and other sources.

PWS ENF: Public Water Systems Violation and Enforcement Data
Source: EPA/Office of Drinking Water
Telephone: 202-564-3750
Violation and Enforcement data for Public Water Systems from the Safe Drinking Water Information System (SDWIS) after August 1995. Prior to August 1995, the data came from the Federal Reporting Data System (FRDS).

USGS Water Wells: USGS National Water Inventory System (NWIS)
This database contains descriptive information on sites where the USGS collects or has collected data on surface water and/or groundwater. The groundwater data includes information on wells, springs, and other sources of groundwater.

STATE RECORDS

New York Public Water Wells
Source: New York Department of Health
Telephone: 518-458-6731

OTHER STATE DATABASE INFORMATION

Oil and Gas Well Database
Source: Department of Environmental Conservation
Telephone: 518-402-8072
These files contain records, in the database, of wells that have been drilled.

RADON

State Database: NY Radon
Source: Department of Health
Telephone: 518-402-7556
Radon Test Results

Area Radon Information
Source: USGS
Telephone: 703-356-4020
The National Radon Database has been developed by the U.S. Environmental Protection Agency (USEPA) and is a compilation of the EPA/State Residential Radon Survey and the National Residential Radon Survey. The study covers the years 1986 - 1992. Where necessary data has been supplemented by information collected at private sources such as universities and research institutions.

EPA Radon Zones
Source: EPA
Telephone: 703-356-4020
Sections 307 & 309 of IRAA directed EPA to list and identify areas of U.S. with the potential for elevated indoor radon levels.

OTHER

Airport Landing Facilities: Private and public use landing facilities
Source: Federal Aviation Administration, 800-457-6656

Epicenters: World earthquake epicenters, Richter 5 or greater
Source: Department of Commerce, National Oceanic and Atmospheric Administration

Earthquake Fault Lines: The fault lines displayed on EDR's Topographic map are digitized quaternary faultlines, prepared in 1975 by the United State Geological Survey

PHYSICAL SETTING SOURCE RECORDS SEARCHED

STREET AND ADDRESS INFORMATION

© 2015 TomTom North America, Inc. All rights reserved. This material is proprietary and the subject of copyright protection and other intellectual property rights owned by or licensed to Tele Atlas North America, Inc. The use of this material is subject to the terms of a license agreement. You will be held liable for any unauthorized copying or disclosure of this material.

Appendix F

FOIA Requests and Responses

LANGAN

Technical Excellence
Practical Experience
Client Responsiveness

August 4, 2023

New York State Department of Environmental Conservation
Region 2 Office
47-40 21st Street
Long Island City, New York 11101

Re: Freedom of Information Request
240 Nassau Street
Block 110, Lot 25
Brooklyn, New York
Langan Project No. 170789101

Dear Sir or Madam:

Pursuant to the Federal Freedom of Information Act (5 U.S.C 552 et seq.) dealing with the examination and duplication of documents maintained by public agencies, Langan is requesting any information or copies of files regarding environmental conditions on the above property, such as environmental permits, notices of violations, spill/discharge incidents, storage or disposal of hazardous substances, Underground Storage Tanks (USTs), Leaking Underground Storage Tanks (LTANKs), asbestos abatement, and any other environmental reports that your department may have.

The Subject Property is located at **240 Nassau Street** in Brooklyn, New York and identified as Brooklyn Tax **Block 110 Lot 25**. The Subject Property is bordered by Nassau Street followed by a multi-story residential building to the north, a school (PS287) to the east, and a park (Golconda Playground) to the south and west.

Please contact me at 212-479-5625 with any questions or send your response to my attention at bkoontz@langan.com or at the below address:

Langan Engineering and Environmental Services, P.C.
21 Penn Plaza
360 West 31st Street, 8th floor
New York, New York 10001-2727

Thank you in advance for your cooperation.

Sincerely,

Langan Engineering, Environmental, Surveying and Landscape Architecture, D.P.C.



Brad Koontz
Senior Staff Engineer

Liz Mcconnell

From: New York DEC FOIL Center <newyorkdec@govqa.us>
Sent: Friday, August 4, 2023 4:41 PM
To: Philip Lynch
Subject: [External] FOIL Request :: W119445-080423

Dear Philip:

Thank you for your Freedom of Information Law (FOIL) request. Your request has been received and is being processed. Your request was received in this office on 8/4/2023 and given the reference number FOIL #W119445-080423 for tracking purposes. You may expect the Department's response to your request no later than **9/1/2023**.

Record Requested: **Re: Freedom of Information Request 240 Nassau Street Block 110, Lot 25 Brooklyn, New York Langan Project No. 170789101 Dear Sir or Madam: Pursuant to the Federal Freedom of Information Act (5 U.S.C 552 et seq.) dealing with the examination and duplication of documents maintained by public agencies, Langan is requesting any information or copies of files regarding environmental conditions on the above property, such as environmental permits, notices of violations, spill/discharge incidents, storage or disposal of hazardous substances, Underground Storage Tanks (USTs), Leaking Underground Storage Tanks (LTANKs), asbestos abatement, and any other environmental reports that your department may have. The Subject Property is located at 240 Nassau Street in Brooklyn, New York and identified as Brooklyn Tax Block 110 Lot 25. The Subject Property is bordered by Nassau Street followed by a multi-story residential building to the north, a school (PS287) to the east, and a park (Golconda Playground) to the south and west. Please contact me at 212-479-5625 with any questions or send your response to my attention at bkoontz@langan.com or at the below address: Langan Engineering and Environmental Services, P.C. 21 Penn Plaza 360 West 31st Street, 8th floor New York, New York 10001-2727 Thank you in advance for your cooperation. Sincerely, Langan Engineering, Environmental, Surveying and Landscape Architecture, D.P.C. Brad Koontz Senior Staff Engineer**

You can monitor the progress of your request at the link below and you'll receive an email when your request has been completed. Again, thank you for using the FOIL Center.

Click here to login to the FOIL Center.

New York State Department of Environmental Conservation, Record Access Office

---

Track the issue status and respond at: https://newyorkdec.govqa.us/WEBAPP//_rs/RequestEdit.aspx?rid=119445

Liz Mcconnell

From: New York DEC FOIL Center <newyorkdec@govqa.us>
Sent: Monday, August 7, 2023 3:05 PM
To: Philip Lynch
Subject: [External] Freedom of Information Law Request :: W119445-080423

--- Please respond above this line ---



Region 2 - Long Island City
P: (718) 482-4912 | F:
www.dec.ny.gov

RE: PUBLIC RECORDS REQUEST of 8/4/2023, Reference # W119445-080423

Date: 08/07/2023

Dear Philip Lynch,

In response to your Freedom of Information Law (FOIL) request seeking:

> *Re: Freedom of Information Request*
> *240 Nassau Street*
> *Block 110, Lot 25*
> *Brooklyn, New York*
> *Langan Project No. 170789101*
>
> *Dear Sir or Madam:*
>
> *Pursuant to the Federal Freedom of Information Act (5 U.S.C 552 et seq.) dealing with the examination and duplication of documents maintained by public agencies, Langan is requesting any information or copies of files regarding environmental conditions on the above property, such as environmental permits, notices of violations, spill/discharge incidents, storage or disposal of hazardous substances, Underground Storage Tanks (USTs), Leaking Underground Storage Tanks (LTANKs), asbestos abatement, and any other environmental reports that your department may have.*
> *The Subject Property is located at 240 Nassau Street in Brooklyn, New York and identified as Brooklyn Tax Block 110 Lot 25. The Subject Property is bordered by Nassau Street followed by a multi-story residential building to the north, a school (PS287) to the east, and a park (Golconda Playground) to the south and west.*
>
> *Please contact me at 212-479-5625 with any questions or send your response to my attention at bkoontz@langan.com or at the below address:*
>
> *Langan Engineering and Environmental Services, P.C.*
> *21 Penn Plaza*
> *360 West 31st Street, 8th floor*
> *New York, New York 10001-2727*
>
> *Thank you in advance for your cooperation.*
>
> *Sincerely,*
>
> *Langan Engineering, Environmental, Surveying*
> *and Landscape Architecture, D.P.C.*

Brad Koontz
Senior Staff Engineer

Please be advised that a diligent search of the files maintained by DEC produced no responsive records.

If you believe you have been unlawfully denied access to responsive records, you have the right to appeal. Any such appeal must be submitted in writing and within thirty (30) days of the date of this email. Appeals must be directed to:

FOIL Appeals Officer
Office of General Counsel
New York State Department of Environmental Conservation
625 Broadway, 14th Floor
Albany, NY 12233-1500

Your FOIL request is now closed. For further assistance, please call (718) 482-4912 and reference FOIL #W119445-080423, or simply reply to this email. Thank you.

Sincerely,

Region 2 FOIL Coordinator

LANGAN

Technical Excellence
Practical Experience
Client Responsiveness

August 4, 2023

Records Access Officer
New York City Department of Environmental Protection
Bureau of Legal Affairs
59-17 Junction Boulevard, 19th Floor
Corona, New York 11368

Re: Freedom of Information Request
240 Nassau Street
Block 110, Lot 25
Brooklyn, New York
Langan Project No. 170789101

Dear Sir or Madam:

Pursuant to the Federal Freedom of Information Act (5 U.S.C 552 et seq.) dealing with the examination and duplication of documents maintained by public agencies, Langan is requesting any information or copies of files regarding environmental conditions on the above property, such as environmental permits, notices of violations, spill/discharge incidents, storage or disposal of hazardous substances, Underground Storage Tanks (USTs), Leaking Underground Storage Tanks (LTANKs), asbestos abatement, and any other environmental reports that your department may have.

The Subject Property is located at **240 Nassau Street** in Brooklyn, New York and identified as Brooklyn Tax **Block 110 Lot 25**. The Subject Property is bordered by Nassau Street followed by a multi-story residential building to the north, a school (PS287) to the east, and a park (Golconda Playground) to the south and west.

Please contact me at 212-479-5625 with any questions or send your response to my attention at bkoontz@langan.com or at the below address:

Langan Engineering and Environmental Services, P.C.
21 Penn Plaza
360 West 31st Street, 8th floor
New York, New York 10001-2727

Thank you in advance for your cooperation.

Sincerely,

Langan Engineering, Environmental, Surveying and Landscape Architecture, D.P.C.



Brad Koontz
Senior Staff Engineer

Liz Mcconnell

From: donotreply@records.nyc.gov
Sent: Tuesday, August 8, 2023 1:53 PM
To: Brad Koontz
Subject: [External] [OpenRecords] Request FOIL-2023-826-03475 Closed

The Department of Environmental Protection (DEP) has **closed** your FOIL request FOIL-2023-826-03475 for the following reasons:

- A diligent search for records responsive to your request did not locate any such records. Accordingly, your request is denied.

You may appeal the decision to deny access to material that was redacted in part or withheld in entirety by contacting the agency's FOIL Appeals Officer: foilappeals@dep.nyc.gov within 30 days.

LANGAN

Technical Excellence
Practical Experience
Client Responsiveness

August 4, 2023

Records Access Officer
Department of Mental Health and Hygiene
Gotham Center
42-09 28th Street, Floor 14th, CN31
Long Island City, NY 11101
recordsaccess@health.nyc.gov

Re: Freedom of Information Request
240 Nassau Street
Block 110, Lot 25
Brooklyn, New York
Langan Project No. 170789101

Dear Sir or Madam:

Pursuant to the Federal Freedom of Information Act (5 U.S.C 552 et seq.) dealing with the examination and duplication of documents maintained by public agencies, Langan is requesting any information or copies of files regarding environmental conditions on the above property, such as environmental permits, notices of violations, spill/discharge incidents, storage or disposal of hazardous substances, Underground Storage Tanks (USTs), Leaking Underground Storage Tanks (LTANKs), asbestos abatement, and any other environmental reports that your department may have.

The Subject Property is located at **240 Nassau Street** in Brooklyn, New York and identified as Brooklyn Tax **Block 110 Lot 25**. The Subject Property is bordered by Nassau Street followed by a multi-story residential building to the north, a school (PS287) to the east, and a park (Golconda Playground) to the south and west.

Please contact me at 212-479-5625 with any questions or send your response to my attention at bkoontz@langan.com or at the below address:

Langan Engineering and Environmental Services, P.C.
21 Penn Plaza
360 West 31st Street, 8th floor
New York, New York 10001-2727

Thank you in advance for your cooperation.

Sincerely,

Langan Engineering, Environmental, Surveying and Landscape Architecture, D.P.C.



Brad Koontz
Senior Staff Engineer

Liz Mcconnell

From: recordsaccess <recordsaccess@health.nyc.gov>
Sent: Friday, August 4, 2023 4:56 PM
To: Philip Lynch
Cc: Brad Koontz
Subject: [External] Re: [EXTERNAL] 240 Nassau Street, Block 110, Lot 25, Brooklyn, NY

Dear Philip Lynch,

The NYC Department of Health and Mental Hygiene is retuning your Freedom of Information Law request with the instructions for resubmitting it below. Please follow the instructions and we will be able to process the request. If you have any questions about these instructions, please contact the Records Access Officer at bodonnell1@health.nyc.gov

Phase I Environmental Site Assessment (ESA) Records
All data related to indoor environmental complaints is here. Before submitting a FOIL request for Environmental Site Assessment records, you must check this database to see if the site you are investigating has any entries.

1. If your site has no entries, then we have no indoor environmental complaint records and your ESA FOIL request should ***only*** concern well sites. Please see below for information on accessing other records that may be relevant to your ESA investigation.

2. If your site does have an entry or entries, you will need to provide the date(s) of the indoor environmental complaint(s) for us to locate the related records.

3. ***The Department will not process any ESA FOIL requests without the information required above.***

The following are some common environmental issues that are addressed by *other agencies* that may be relevant to your ESA investigation:

- Chemical spills that impact outdoor areas – NYS Department of Environmental Conservation (NYS DEC), NYS Department of Health, and NYC Department of Environmental Protection (NYC DEP)
- Underground storage tanks – NYS DEC and NYC DEP
- Community air impacts – NYC DEP
- Sewers – NYC DEP
- Environmental impacts to parkland – NYC Parks Department

Please contact these agencies for records. For other NYC agencies, you can submit FOIL requests here

Thank you,

FOIL Administration
Office of the General Counsel
NYC Department of Health and Mental Hygiene - City of New York
42-09 28th St.,CN30, Long Island City, NY 11101
Telephone:347-396-6116 **Fax:**347-396-6087
Email: recordsaccess@health.nyc.gov | nyc.gov/health

From: Philip Lynch <plynch@Langan.com>
Sent: Friday, August 4, 2023 4:53 PM
To: recordsaccess <recordsaccess@health.nyc.gov>
Cc: Brad Koontz <bkoontz@langan.com>
Subject: [EXTERNAL] 240 Nassau Street, Block 110, Lot 25, Brooklyn, NY

Re: **Freedom of Information Request**
240 Nassau Street
Block 110, Lot 25
Brooklyn, New York
Langan Project No. 170789101

Dear Sir or Madam:

Pursuant to the Federal Freedom of Information Act (5 U.S.C 552 et seq.) dealing with the examination and duplication of documents maintained by public agencies, Langan is requesting any information or copies of files regarding environmental conditions on the above property, such as environmental permits, notices of violations, spill/discharge incidents, storage or disposal of hazardous substances, Underground Storage Tanks (USTs), Leaking Underground Storage Tanks (LTANKs), asbestos abatement, and any other environmental reports that your department may have.

The Subject Property is located at **240 Nassau Street** in Brooklyn, New York and identified as Brooklyn Tax **Block 110 Lot 25**. The Subject Property is bordered by Nassau Street followed by a multi-story residential building to the north, a school (PS287) to the east, and a park (Golconda Playground) to the south and west.

Please contact me at 212-479-5625 with any questions or send your response to my attention at bkoontz@langan.com or at the below address:

Langan Engineering and Environmental Services, P.C.
21 Penn Plaza
360 West 31st Street, 8th floor
New York, New York 10001-2727

Thank you in advance for your cooperation.

Sincerely,

Langan Engineering, Environmental, Surveying and Landscape Architecture, D.P.C.



Brad Koontz
Senior Staff Engineer

Philip Lynch
Administrative Assistant

LANGAN

Direct: 212.479.5469
Mobile: 914.882.2582
File Sharing Link

Phone: 212.479.5400 Fax: 212.479.5444
360 West 31st Street
8th Floor
New York, NY 10001-2727
www.langan.com

NEW YORK NEW JERSEY CONNECTICUT MASSACHUSETTS PENNSYLVANIA VIRGINIA WASHINGTON, DC
OHIO ILLINOIS NORTH CAROLINA TENNESSEE FLORIDA TEXAS ARIZONA COLORADO UTAH WASHINGTON CALIFORNIA
ATHENS CALGARY DUBAI LONDON PANAMA



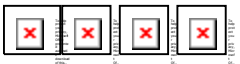

This message may contain confidential, proprietary, or privileged information. Confidentiality or privilege is not intended to be waived or lost by erroneous transmission of this message. If you receive this message in error, please notify the sender immediately by return email and delete this message from your system. Disclosure, use, distribution, or copying of a message or any of its attachments by anyone other than the intended recipient is strictly prohibited. **CAUTION:** This email originated from outside of the organization. Do not click links or open attachments unless you recognize the sender and know the content is safe. Forward suspect email to phish@oti.nyc.gov as an attachment (Click the More button, then forward as attachment).

Sent from the New York City Department of Health & Mental Hygiene. This email and any files transmitted with it may contain confidential information and are intended solely for the use of the individual or entity to whom they are addressed. This footnote also confirms that this email message has been swept for the presence of computer viruses.

LANGAN

Technical Excellence
Practical Experience
Client Responsiveness

August 4, 2023

Records Access Office
New York State Department of Health
Corning Tower, Room 2364
Albany, New York 12237-0044
foil@health.ny.gov

Re: Freedom of Information Request
240 Nassau Street
Block 110, Lot 25
Brooklyn, New York
Langan Project No. 170789101

Dear Sir or Madam:

Pursuant to the Federal Freedom of Information Act (5 U.S.C 552 et seq.) dealing with the examination and duplication of documents maintained by public agencies, Langan is requesting any information or copies of files regarding environmental conditions on the above property, such as environmental permits, notices of violations, spill/discharge incidents, storage or disposal of hazardous substances, Underground Storage Tanks (USTs), Leaking Underground Storage Tanks (LTANKs), asbestos abatement, and any other environmental reports that your department may have.

The Subject Property is located at **240 Nassau Street** in Brooklyn, New York and identified as Brooklyn Tax **Block 110 Lot 25**. The Subject Property is bordered by Nassau Street followed by a multi-story residential building to the north, a school (PS287) to the east, and a park (Golconda Playground) to the south and west.

Please contact me at 212-479-5625 with any questions or send your response to my attention at bkoontz@langan.com or at the below address:

Langan Engineering and Environmental Services, P.C.
21 Penn Plaza
360 West 31st Street, 8th floor
New York, New York 10001-2727

Thank you in advance for your cooperation.

Sincerely,

Langan Engineering, Environmental, Surveying and Landscape Architecture, D.P.C.



Brad Koontz
Senior Staff Engineer

LANGAN

Technical Excellence
Practical Experience
Client Responsiveness

August 4, 2023

Fire Department, City of New York
Bureau of Revenue Management
9 MetroTech East
Brooklyn, New York 11201-3857

Re: Freedom of Information Request
240 Nassau Street
Block 110, Lot 25
Brooklyn, New York
Langan Project No. 170789101

Dear Sir or Madam:

Pursuant to the Federal Freedom of Information Act (5 U.S.C 552 et seq.) dealing with the examination and duplication of documents maintained by public agencies, Langan is requesting any information or copies of files regarding environmental conditions on the above property, such as environmental permits, notices of violations, spill/discharge incidents, storage or disposal of hazardous substances, Underground Storage Tanks (USTs), Leaking Underground Storage Tanks (LTANKs), asbestos abatement, and any other environmental reports that your department may have.

The Subject Property is located at **240 Nassau Street** in Brooklyn, New York and identified as Brooklyn Tax **Block 110 Lot 25**. The Subject Property is bordered by Nassau Street followed by a multi-story residential building to the north, a school (PS287) to the east, and a park (Golconda Playground) to the south and west.

Please contact me at 212-479-5625 with any questions or send your response to my attention at bkoontz@langan.com or at the below address:

Langan Engineering and Environmental Services, P.C.
21 Penn Plaza
360 West 31st Street, 8th floor
New York, New York 10001-2727

Thank you in advance for your cooperation.

Sincerely,

Langan Engineering, Environmental, Surveying and Landscape Architecture, D.P.C.



Brad Koontz
Senior Staff Engineer

FIRE DEPARTMENT – CITY OF NEW YORK

Public Records Unit / Tanks Section

9 MetroTech Center
Brooklyn, New York 11201-3857
(718) 999-2441 or 2442

Fuel Tank Special Report Request Form

SECTION A CUSTOMER INFORMATION

Please print the required information below.

Brad Koontz c/o Langan Engineering
Name

360 West 31st Street, 8th Flr.
Address

New York, NY 10001
State Zip Code

212-479-5625
Telephone Number

OFFICE USE ONLY

_____
Cashier / Search No.

PRU Staff
Accepted By/Initials:_____

Searched By:_____

Total Amount:_____

Note: Please make sure you complete this form and attach all required documents. Enclose a check or money order made payable to the NYC Fire Department and a stamped self-addressed envelope (with postage). Mail checks or money orders directly to the address and unit listed above. DO NOT MAIL CASH.

SECTION B FUEL TANK REPORT - FEE $10.00 / PER REPORT

240 Nassau Street, Block 110, Lot 25 — BROOKLYN
House Number Street Name Borough

- [X] **THE TOTAL AMOUNT AND SIZE OF EXISTING FUEL OIL / HEATING TANKS**
- [X] **THE TOTAL AMOUNT AND SIZE OF REMOVED OR SEALED FUEL OIL / HEATING TANKS**
- [X] **THE TOTAL AMOUNT AND SIZE OF EXISTING BURIED MOTOR VEHICLE TANKS**
- [X] **THE TOTAL AMOUNT AND SIZE OF REMOVED OR SEALED BURIED MOTOR VEHICLE TANKS**
- [X] **MOST RECENT TANK / PIPING TEST RESULTS**
- [X] **HISTORY OF BURIED TANKS LEAKS**

Note: Requests will be responded to within 10 business days.

PR3 (July-08)

New York City Fire Department Fuel Tank Special Report

The New York City Fire Department issues New York City Fire Code Fuel Tank Inspection Reports and issues violations for bulk fuel storage tanks within New York City. The FDNY does not maintain copies of Fuel Tank Inspection Report records for bulk fuel storage tanks located outside of New York City.

Where do I obtain a copy of my FDNY Fuel Tank Special Report?

- You can perform an on-line search for a summons, see a copy of the summons, find your NYC Office of Administrative Trials and Hearings (OATH) Environmental Control Board (ECB) hearing date, hearing results, and make payments. You can search for this information by name, address or the summons number. You can search for this information by name, address or the summons number by going to the Summons Finder.
- You may obtain copies from the FDNY Public Records Unit through the following methods,
    - In Person
    - By Mail
    - Online

If you are picking your Report up in person or want to request the records by mail, please either visit or mail requests to:

FDNY Public Records Unit
9 MetroTech Center- First Floor
Brooklyn, N.Y. 11201
Use the FLATBUSH AVENUE ENTRANCE
Hours of Operation: Monday - Friday 9:00am to 4:00pm (except Holidays)
(718) 999-1998 or 1999

Who is eligible to obtain a copy of a FDNY Fuel Tank Special Report?

- Anyone may obtain a copy of a FDNY Fuel Tank Special Report.

What is the fee for a copy of an FDNY Fuel Special Tank Report?

- The fee is $10.00 per Report.
- Payments for Mail or Online requests may be made by check or money order payable to the New York City Fire Department - **Do not send cash**.
    - *NOTE: Payments submitted from foreign countries must be made by a check drawn on a United States bank or by international money order.*

Appendix G

Resumes of Environmental Professionals

MIMI RAYGORODETSKY

PRINCIPAL/VICE PRESIDENT

ENVIRONMENTAL ENGINEERING

Ms. Raygorodetsky sources and directs large, complex environmental remediation and redevelopment projects from the earliest stages of pre-development diligence, through the remediation/construction phase, to long-term operation and monitoring of remedial systems and engineering controls. She has a comprehensive understanding of federal, state and local regulatory programs and she uses this expertise to guide her clients through a preliminary cost benefit analysis to select the right program(s) given the clients' legal obligations, development desires and risk tolerance. She is particularly strong at integrating the requirements of selected programs and client development needs to develop and design targeted and streamlined diligence programs and remediation strategies. Ms. Raygorodetsky is also highly skilled in integrating remediation with construction on large urban waterfront projects, which tend to more complex than landside projects.

In 2022, Bisnow honored Ms. Raygorodetsky with the Women Leading Real Estate Award and Crain's New York Business named her as a Notable Woman in Construction, Design & Architecture.

SELECTED PROJECTS

- 25 Kent Avenue, Due Diligence for Purchase of a Brownfields Location, Brooklyn, NY
- Ferry Point Waterfront Park, Redevelopment of a Former Landfill into a Park, Bronx, NY
- Battery Maritime Building (10 South Street), Phase I ESA, New York, NY
- Residential Development at 351-357 Broadway, Phase 1 ESA, New York, NY
- 450 Union Street, Phase I and Phase II Remediation (NYS DEC Brownfield Cleanup Program), New York, NY
- Echo Bay Center, NYS DEC Brownfield Cleanup Program, New York, NY
- 420 Kent Avenue, NYS DEC Brownfield Cleanup Program, Brooklyn, NY
- 416 Kent Avenue, NYS DEC Brownfield Cleanup Program, Brooklyn, NY
- 264 Fifth Avenue, Phase I ESA, New York, NY
- 262 Fifth Avenue, Phase I ESA, New York, NY
- ABC Blocks 25-27 (Mixed-Use Properties), Brownfield Cleanup Program, Long Island City, NY
- Residences at 100 Barrow Street, Phase I ESA, New York, NY
- Residences at 22-12 Jackson Avenue, Due Diligence for Building Sale, Long Island City, NY
- Residences at 2253-2255 Broadway, Phase I and Phase II Services, New York, NY
- Prince Point, Phase I ESA, Staten Island, NY
- 787 Eleventh Avenue (Office Building Renovation), Phase I UST Closure, New York, NY



EDUCATION

B.A., Biology and Spanish Literature
Colby College

AFFILIATIONS

New York Women Executives in Real Estate (WX) - Board Member; Networking and Special Events Committee Co-Chair

New York Building Congress, Council of Industry Women - Committee Member

New York City Brownfield Partnership - Founding Member and President

NYC Office of Environmental Remediation Technical Task Force - Committee Member

New York League of Conservation Voters (NYLCV), Education Fund – State Board Member

- 218 Front Street/98 Gold Street, Planning and Brownfield Consulting, Brooklyn, NY
- Mark JCH of Bensonhurst, Phase I and HazMat Renovation, Brooklyn, NY
- 39 West 23rd Street, E-Designation Brownfield, New York, NY
- 250 Water Street, Phase I and Phase II Property Transaction, New York, NY
- 27-19 44th Drive, Residential Redevelopment, Long Island City, NY
- 515 West 42nd Street, E-Designation, New York, NY
- 310 Meserole Street, Due Diligence Property Purchase, Brooklyn, NY
- Former Georgetown Heating Plant, HazMat and Phase I ESA, Washington D.C.
- 80-110 Flatbush Avenue, Brooklyn, NY
- 132 East 23rd Street, New York, NY
- 846 Sixth Avenue, New York, NY
- Greenpoint Landing, Remediation/Redevelopment, Brooklyn, NY
- 711 Eleventh Avenue, Due Diligence/Owner's Representative, New York, NY
- Brooklyn Bridge Park, Pier 1, Waste Characterization and Remediation, Brooklyn, NY
- Post-Hurricane Sandy Mold Remediation, Various Private Homes, Far Rockaway, NY
- Brooklyn Bridge Park, One John Street Development, Pre-Construction Due Diligence and Construction Administration, Brooklyn, NY
- 7 West 21st Street, Brownfields Remediation, New York, NY
- 546 West 44th Street, Brownfields Remediation, New York, NY
- Post-Hurricane Sandy Mold Remediation, Various Private Homes, Nassau and Suffolk Counties, Long Island, NY
- 55 West 17th Street, Brownfield Site Support, New York, NY
- Pratt Institute, 550 Myrtle Avenue Renovations, Environmental Remediation, Brooklyn, NY
- 42-02 Crescent Street Redevelopment, Phase I and II Environmental, Long Island City, NY
- IAC Building (555 West 18th Street), New York, NY
- Retirement Communities on100-acre Parcels in ME, NJ, MA, CT, and NJ
- 363-365 Bond Street/400 Carroll Street, Brooklyn, NY
- 160 East 22nd Street, New York, NY
- 110 Third Avenue, New York, NY
- Lycee Francais (East 76th Street & York Avenue), New York, NY
- Winchester Arms Munitions Factory, New Haven, CT

SELECTED PUBLICATIONS, REPORTS, AND PRESENTATIONS

Raygorodetsky, M., "The Perils and Pleasures of Urban Waterfront Development", Environmental Law In New York, February 3, 2020.

GREGORY C. WYKA, PG, LEED AP

SENIOR PROJECT GEOLOGIST

ENVIRONMENTAL ENGINEERING

Mr. Wyka is a professional geologist with experience in regulatory government, brownfield redevelopment, and environmental liability consulting. His expertise includes due diligence, real estate development, site characterizations, remedial investigations, conceptual site modeling, remedial strategies and designs, remedial action implementation and management. Mr. Wyka maintains an understanding of how to integrate remediation with property redevelopment and he provides technical, regulatory, logistical, and risk management guidance to clients, including developers, owners, and environmental attorneys. Mr. Wyka manages construction projects and remediation projects in the New York State Inactive Hazardous Waste Disposal Site Program (State Superfund Program), New York State Spill Response Program, New York State Brownfield Cleanup Program, and the New York City E-Designation and Voluntary Cleanup Programs. Through many of these projects, Mr. Wyka has routine exposure to other real estate development services, including civil engineering, geotechnical engineering, surveying, natural resources and permits, land use planning, hazardous building materials, environmental compliance, landscape architecture, and waterfront engineering, that has shaped him into a resourceful and practical asset to his clients.

SELECTED PROJECTS

- Greenpoint Landing Waterfront Development, Brooklyn, NY: Brownfield Redevelopment, E-Designation, NYC VCP
- Anable Basin, Long Island City, NY; Brownfield Redevelopment, BCP.
- NYCSCA Due Diligence, Phase I ESA and Phase II ESI, New York, NY
- Fulfillment Center Due Diligence, Phase I ESA and Phase II ESI, New York, NY
- 82 King Street, New York, NY: Brownfield Redevelopment, BCP
- 300 West 122nd Street, New York, NY: Brownfield Redevelopment, BCP
- 489 State Street/100 Flatbush Avenue, Brownfield Redevelopment, NYC VCP, Brooklyn, NY
- One45 – Phase I and II, Brownfield Redevelopment, BCP, New York, NY
- 25-01 Queens Plaza North, Brownfield Redevelopment, BCP, Long Island City, NY
- Jamaica Bay Landing, Brownfield Redevelopment, Brooklyn, NY
- 517 West 29th Street, Brownfield Redevelopment, NYC VCP, New York, NY
- 111 Washington Street, New York, NY: Brownfield Redevelopment, BCP
- 41 Kensico Drive, Mt. Kisco, NY: Brownfield Development, BCP
- 2409 Jerome Avenue, Bronx, NY: Brownfield Redevelopment, BCP.



EDUCATION

B.A., Geology, Chemistry and Environmental Studies
Bowdoin College

PROFESSIONAL REGISTRATION

Professional Geologist (PG) in NY

LEED Accredited Professional (LEED AP) Neighborhood Development

40-Hour HAZWOPER

10-Hour and 8-Hour OSHA

CPR and First Aid Certified

AFFILIATIONS

New York State Council of Professional Geologists (NYSCPG)

NYSCPG President

New York City Brownfield Partnership

- City DPW Yard, New Rochelle, NY: Brownfield Redevelopment, BCP
- 160 Leroy Street, New York, NY: Brownfield Redevelopment; E-Designation, NYC VCP
- 685 First Avenue, New York, NY: Brownfield Redevelopment: NYSDEC Voluntary Cleanup Program
- 700-708 First Avenue, New York, NY: Brownfield Redevelopment, BCP
- Inlet Assemblage/30 Gem Street, Brownfield Redevelopment, Brooklyn, NY
- 60 West Street, Brooklyn, NY: Brownfield Redevelopment, E-Designation
- 27-19 44th Drive, Long Island City, NY: Brownfield Redevelopment
- 515 West 42nd Street, New York, NY: E-Designation
- Brooklyn Bridge Park, Pierhouse: Brownfield Redevelopment 550 Myrtle Avenue, Brooklyn, NY: E-Designation
- 50 Jay Street, Phase I ESA, Brooklyn, NY
- 205 Water Street, Brooklyn, NY: Brownfield Redevelopment, E-Designation
- 29-01 Borden Avenue, Long Island City, NY; Brownfield Redevelopment, NYSDEC Spills
- 29-10 Hunters Point Avenue, Long Island City, NY: Brownfield Redevelopment
- 30-27 Greenpoint Avenue, Long Island City, NY: NYSDEC Spills
- 55 Water Street, New York, NY: Emergency petroleum spill closure (Tropical Storm Sandy)
- 144 East 201st Street, New York, NY: Brownfield Redevelopment, E-Designation
- 310 Meserole Street, Phase I ESA, Brooklyn, NY
- 13-17 Laight Street, Phase I ESA, New York, NY
- 460 Mother Gaston Boulevard, Phase I ESA, Brooklyn, NY
- 25 Kent Avenue, Phase I ESA, Brooklyn, NY
- 1110 Oak Point Avenue, Phase I ESA, Bronx, NY
- 859-863 Lexington Avenue, Phase I ESA, New York, NY
- 49 East 21st Street, Phase I ESA, New York, NY
- 1552-1560 Broadway, Phase I ESA, New York, NY
- 287-291 East Houston Street, Phase I ESA, New York, NY
- Big River Study Area (Superfund), Remedial Investigation, Old Lead Belt, Park Hills and Desloge, MO
  Berry's Creek Study Area (Superfund Site), Remedial Investigation, Bergen County, NJ
- Everglades Restoration Project, Remedial Investigation, Clewiston, FL
- Marble River Wind Farm, Wetland Delineation, Ellenburg, NY

ELIZABETH MCCONNELL

SENIOR STAFF ENGINEER

ENVIRONMENTAL ENGINEERING

Ms. McConnell is an engineer with over six years of experience in the environmental industry. She has managed Voluntary Cleanup and Superfund sites as a regulator at the Texas Commission on Environmental Quality. She has extensive field experience ensuring compliance with construction specifications, including documenting field conditions and writing daily reports. In addition to her consulting and regulatory experience, her graduate program focused on data analysis applied to site remediation, culminating in her thesis forecasting behavior of groundwater plumes based on historical data. Her background combining geology, engineering, and data science enables her to take a comprehensive view of projects and communicate effectively with professionals from many disciplines.



SELECTED PROJECTS

- Fresh Creek, Public Improvement Leave Coverage, Canarsie, NY
- NYCEDC Manhattan Greenway – Harlem River, New York, NY
- 48-02 48th Avenue & 48-15 50th Avenue, Woodside, NY
- 46-81 Metropolitan Avenue, Brooklyn, NY
- 638 East 12th Street, New York, NY
- 224 3rd Avenue, Brooklyn, NY
- 150 E 91st Street, New York, NY
- 445 Gerard Avenue, Bronx, NY
- 111 Smith Street, Brooklyn, NY
- 2731 West 12th Street, Brooklyn, NY
- Willets Point Development, Queens, NY
- 197-201 Canal Street, Staten Island, NY
- 88 9th Street, Brooklyn, NY
- 240 Huntington Street, Brooklyn, NY
- 420 Kent Avenue, Brooklyn, NY
- 450 Johnson Avenue, Brooklyn, NY
- 561 Greenwich Street, New York, NY
- 805-825 Atlantic Avenue, Brooklyn, NY
- 428-432 West 19th Street, New York, NY
- 4650 Broadway, New York, NY
- 1257 57th Street, Brooklyn, NY
- 2447 Third Avenue, Bronx, NY
- 19-41 42nd Street, Astoria, NY
- 432 Rodney Street, Brooklyn, NY
- 111 Willow Avenue, Bronx, NY
- 145 Wolcott Street, Brooklyn, NY
- 475 Bay Street, Staten Island, NY
- NYPD 116th Precinct, Rosedale, NY
- Former Plastic Factory Investigation, El Campo, TX*
- Former Gas Station Tank Removal, Hamlin, TX*
- Former Hospital Due Diligence, Kingsville, TX*

**Projects represent experience with a previous firm*

EDUCATION

M.S., Civil Engineering
Colorado State University

B.S., Environmental Science
The University of Texas

PROFESSIONAL REGISTRATION

40-Hour HAZWOPER

10-Hour OSHA

ASBOG Fundamentals of Geology and Practice of Geoscience

AFFILIATIONS

Society of Hispanic Professional Engineers (SHPE)

National Groundwater Association (NGWA)

- Former Hotel Due Diligence, Texarkana, TX*

SELECTED PUBLICATIONS, REPORTS, AND PRESENTATIONS

McConnell, L.; Karimi Askarani, K.; Cognac, K.E.; Mack, E.E.; Bartlett, C.; Ronayne, M.J.; Blotevogel, J. (2022, manuscript in review) "*Forecasting Groundwater Contaminant Plume Development Using Statistical and Machine Learning Methods*." Groundwater Monitoring & Remediation

McConnell, E., Cognac, K., Ronayne, M., Askarani, K., Blotevogel, J., (2021), *"Applicability of Advanced Forecasting in Subsurface Remediation,*" American Geophysical Union Annual Conference (AGU), New Orleans, LA (hybrid) December 13-17

McConnell, E., Askarani, K., Blotevogel, J., (2021), "*Legacy Site Data Analysis,*" AGU Hydrology Days, Fort Collins, CO (virtual) March 30-31

McConnell, E., Askarani, K., Blotevogel, J., (2021), "*Advanced Analysis of Complex Historical Data Sets,*" The University Consortium for Field-Focused Groundwater Research Hydrology, Guelph, Ontario (virtual) June 1-3

McConnell, E., Askarani, K., Blotevogel, J., (2020), "*Machine Learning Approaches for Complex Environmental Data Analysis,*" The University Consortium for Field-Focused Groundwater Research Hydrology, Guelph, Ontario (virtual) June 16-18

BRAD KOONTZ, LEED GA

SENIOR STAFF ENGINEER

ENVIRONMENTAL ENGINEERING

Mr. Koontz is an environmental engineer with over 4 years of experience in soil/groundwater data analysis, remedial investigations, EHASP preparation, tailgate safety talks, daily field inspection, preparation of daily reports, photo documentation of work, compliance with contract documents, compliance with construction documents, review/approve contractor submittals, review means and methods, review/comment on project schedule, suggest alternative methods to expedite schedule, and geotechnical borings.



SELECTED PROJECTS

- Con Edison Central Construction, Various Locations, New York, NY
- NYCDDC DSNY Staten Island District 1/3 Garage, Staten Island, NY
- 264 East 7th Street, New York NY
- 175-225 3rd Street, Brooklyn, NY
- President Street Properties, Brooklyn, NY
- 10-37 Beach 21st Street, Far Rockaway, NY
- 805-825 Atlantic Avenue, Brooklyn, NY
- Empire State Development/NYS Homes and Community Renewal Vital Brooklyn, Alafia Affordable Housing Development, Brooklyn, NY
- Lyra, 414 & 445 Gerard Avenue, Bronx, NY
- Alley Pond Environmental Center, Queens, NY
- 520 Fifth Avenue, New York, NY
- Archer Tower Development, Jamaica, NY
- 2 Ingraham Street, Brooklyn NY
- 251 West 28th Street, New York, NY
- NYCHA Farragut Houses, Brooklyn, NY
- 59-02 Borden Avenue, Maspeth, NY
- Brooklyn Navy Yard Dry-Dock, Brooklyn, NY
- Brooklyn Navy Yard Building 127, Brooklyn, NY
- Brooklyn Navy Yard Building 20, Brooklyn, NY
- 80-100 Flatbush Avenue, Brooklyn, NY
- 122 Fifth Avenue, New York, NY
- Willets Point Redevelopment, Flushing, NY
- Walt Disney Headquarters, 4 Hudson Square, New York, NY
- Fufillment Center, Melville, NY
- 30-25 Queens Boulevard, Long Island City, NY
- 320 West 31st Street, New York, NY
- Animal Medical Center, New York, NY
- 53 Pearl Street, Brooklyn, NY
- 300 Huntington Street, Brooklyn, NY
- Whitehead Realty, Acme Sites, Brooklyn, NY
- 514 Union Street, Brooklyn, NY
- Purves Street Development, Long Island City, NY
- NYCSCA Primary School 105, Bronx, NY
- NYCSCA High School 497Q, Queens, NY

EDUCATION

B.S., Environmental Engineering
(Civil Engineering Minor)
University of Delaware

PROFESSIONAL REGISTRATION

LEED Green Associate (LEED GA)

40-Hour HAZWOPER

OSHA 10-Hour

- 121 Leroy Street, New York, NY
- Atlas Park, Goldfish Swim School, Glendale, NY
- 182 East 94th Street, New York NY
- The William Vale, Brooklyn, NY
- New York Botanical Garden, Permeability Testing, Bronx, NY
- 126 Nassau Street, New York, NY
- 45-24 Pearson Street, Long Island City, NY
- 805-825 Atlantic Avenue, Brooklyn, NY
- 2420 Amsterdam Avenue, New York, NY
- 627 Smith Street, Brooklyn, NY
- Hudson Yards Plaza, New York, NY
- 62 Hanson Place, Brooklyn, NY
- 66 North 6th Street, Brooklyn, NY
- 44-30 Purves Street, Queens, NY
- 111 North 12th Street, Brooklyn, NY
- 451 Tenth Avenue, New York, NY

440 Park Avenue South, 7th Floor
New York, NY 10016
tel: 212.696.0670
www.akrf.com

David McCarty
240 Nassau Street Owner, LLC
c/o Alloy Development
20 Jay Street, Suite 1003
Brooklyn, NY 11201

04.27.2026

Re: Phase I Environmental Site Assessment
50 Navy Street, Brooklyn, NY
AKRF Project Number 230938

Dear Mr. McCarty,

AKRF, Inc. (AKRF) is pleased to submit this Phase I Environmental Site Assessment for the above-referenced Subject Property. This report includes the findings of a reconnaissance of the Subject Property, and an evaluation of readily available historical information and selected environmental databases and electronic records. The report meets the requirements of ASTM International Standard E1527-21, unless noted otherwise in Section 7.0, "Limitations and Data Gaps."

We appreciate the opportunity to provide you with our services. If you should have any questions, please do not hesitate to contact us.

Sincerely,
AKRF, Inc.

Axel Schwendt
Vice President

J. Patrick Diggins
Vice President

50 NAVY STREET

BROOKLYN, NEW YORK

Phase I Environmental Site Assessment

AKRF Project Number: 230938



Prepared for:

240 Nassau Street Owner, LLC
c/o Alloy Development
20 Jay Street, Suite 1003
Brooklyn, NY 11201

Prepared by:

AKRF, Inc.
440 Park Avenue South
New York, NY 10016
212-696-0670

APRIL 2026

EXECUTIVE SUMMARY

AKRF, Inc. (AKRF) was retained by 240 Nassau Street Owner, LLC (the User and Client) to prepare a Phase I Environmental Site Assessment (ESA) of 50 Navy Street, identified as Brooklyn Borough Tax Block 111, Lot 1 (the "Subject Property"). The 1.28-acre Subject Property was developed with a three-story public school and an exterior courtyard containing a playground. The Subject Property location is shown in Figure 1 and a Subject Property detail map is provided as Figure 2.

This Phase I ESA was performed in conformance with ASTM International (ASTM) Standard E1527-21, *Standard Practice for Environmental Site Assessments: Phase I Environmental Site Assessment Process*. Any exceptions to, or deletions from, the Standard are described in Section 7.0. The term "Recognized Environmental Condition" (REC) means: (1) the presence of hazardous substances or petroleum products in, on, or at the Subject Property due to a release to the environment; (2) the likely presence of hazardous substances or petroleum products in, on, or at the Subject Property due to a release or likely release to the environment; or (3) the presence of hazardous substances or petroleum products in, on, or at the Subject Property under conditions that pose a material threat of a future release to the environment. The Standard also includes definitions of Historical REC (HREC), Controlled REC (CREC), and *De Minimis* Condition.

A Tier 1 Vapor Encroachment Screen was also conducted in accordance with ASTM Standard E2600-22, *Standard Guide for Vapor Encroachment Screening on Property Involved in Real Estate Transactions*. The term "Vapor Encroachment Condition" (VEC) means the presence or likely presence of chemical of concern (COC) vapors in the subsurface of a property caused by the release of vapors and/or groundwater either on or near the property.

The assessment revealed the following:

Recognized Environmental Conditions (RECs)/Vapor Encroachment Conditions (VECs)

- Historical Underground Petroleum Bulk Storage (PBS) on the Subject Property – The Subject Property was registered in the New York State Department of Environmental Conservation (NYSDEC) Petroleum Bulk Storage (PBS) database as Facility No.: 2-354481 with two former 10,000-gallon underground storage tanks (USTs) [Tank 001 and Tank 002], which were reportedly closed-in-place in October 2022. Evidence of the former tanks, including a fill port and vent pipe, was observed during the renaissance. In addition, the Subject Property was listed in the NYSDEC Spills database (Spill No. 1903757) for a tank tightness test failure related to the former USTs. The former underground fuel oil storage and potential associated spill at the Subject Property constitutes a REC/VEC.
- Historical Uses on the Subject Property – Sanborn maps regulatory database listings identified historical uses at the Subject Property that included a filling station with three gasoline tanks, a metalworks and electroplating facility, a garage, and a printing shop. These former uses have the potential to have impacted subsurface conditions at the Subject Property.
- Historical Surrounding Property Uses – The area immediately surrounding the Subject Property was historically developed with a mix of industrial and manufacturing uses prior to 1887. These uses (included, but were not limited to, blacksmith services, painting, iron foundry services, electro-galvanizing works, glassworks services, auto repair, garages, filling stations, cork and paper processing, news printing, binding and publishing, livestock and slaughterhouses, and junk yards) have the potential to have impacted subsurface conditions at the Subject Property.

Business Environmental Risks

- Tank 003 (NYSDEC PBS Facility No. 2-354481) was a 4,000-gallon AST registered at the Subject Property and appeared to have been removed from the Subject Property without the proper regulatory administrative closure and constitutes a BER.

- Probable use of historic fill associated with historic Subject Property redevelopments with material of unknown origin constitutes a BER.
- The potential presence of polychlorinated biphenyls (PCBs), lead-based paint (LBP), and asbestos-containing material (ACM) in building materials at the Subject Property constitutes BERs.

De Minimis Conditions

- Small containers of building materials, cleaning chemicals, and paints associated with building maintenance were present at the Subject Property.
- Standing water, reportedly from minor leaks, and minor staining was observed in the boiler room and mechanical room of the Subject Property building cellar. A slight sheen (possibly a silt sheen) was observed within the sump pump in the mechanical room. No staining or floating petroleum like-product were noted.

Significant Data Gaps

- No significant data gaps.

Recommendations

Based on the conclusions of this Phase I ESA, AKRF recommends the following:

- A Subsurface (Phase II) Investigation should be conducted to assess the identified RECs/VECs. It is possible that a subsurface investigation or subsequent soil disturbance may uncover evidence of a petroleum spill or other situation reportable to NYSDEC and/or other regulatory agencies.
- During any future subsurface disturbance, excavated soil should be handled and disposed of properly in accordance with all applicable regulatory requirements. Any evidence of a petroleum spill must be reported to NYSDEC and addressed in accordance with applicable requirements. If any USTs are encountered, they should be properly assessed, closed, and removed in accordance with state and local regulations. Transportation of material leaving the site for off-site disposal should be in accordance with federal, state, and local requirements covering the licensing of haulers and trucks, placarding, truck routes, manifesting, etc. If dewatering is required during rehabilitation and/or construction activities, water should be discharged in accordance with New York City Department of Environmental Protection (NYCDEP) requirements.
- Prior to any renovation or demolition activities with the potential to disturb suspect ACM, an asbestos survey should be conducted. If these materials prove to contain ACM, they should be properly removed and disposed of in accordance with all federal, state, and local regulations prior to any renovation or demolition that would disturb those materials. ACM and assumed ACM must be maintained in good condition in accordance with applicable regulations.
- Unless there is labeling or test data that indicates that caulking, fluorescent lights, and other electrical and hydraulic equipment are not mercury- and/or PCB-containing, disposal (if required) should be performed in accordance with applicable federal, state, and local regulations and guidelines. Hydraulic elevators and associated underground pistons should closed and removed in accordance with applicable federal, state, and local regulations and guidelines. Other hazardous materials should be handled and maintained in accordance with applicable regulatory requirements.
- Any renovations or demolition activities with the potential to disturb LBP, or paint containing any detectable level of lead, should be performed in accordance with applicable regulations.
- Tank 003 (NYSDEC PBS Facility No. 2-354481) should be administratively closed with the NYSDEC with a proper letter of closure.

TABLE OF CONTENTS

1.0 INTRODUCTION 1
1.1 Selected Definitions 2
2.0 SUBJECT PROPERTY DESCRIPTION 3
2.1 Adjacent Land Use 3
2.2 General Subject Property Description 3
2.3 Topography, Hydrogeology, Floodplains, and Wetlands 5
2.4 Storage Tanks 6
2.4.1 Underground Storage Tanks (USTs) 6
2.4.2 Aboveground Storage Tanks (ASTs) 6
2.5 Utilities 6
2.6 Waste Management and Chemical Handling 6
2.7 Non-Scope Considerations 7
2.7.1 Polychlorinated Biphenyls (PCBs) 7
2.7.2 Lead-Based Paint (LBP) 7
2.7.3 Asbestos-Containing Material (ACM) 7
2.7.4 Radon 8
2.8 Per- and Polyfluoroalkyl Substances (PFAS) 8
3.0 RECORDS REVIEW 9
3.1 Prior Ownership and Usage 9
3.1.1 Sanborn Fire Insurance Maps 9
3.1.2 Historical Topographic Maps and Aerial Photographs 11
3.1.3 Tax Files and Zoning Records 11
3.1.4 City Directory 11
3.1.5 Interviews 12
3.2 Regulatory Records Review 12
3.2.1 Federal 14
3.2.2 State 15
3.2.3 Local Agency File Review 16
3.2.4 Additional Environmental Record Sources 18
4.0 USER-PROVIDED INFORMATION 19
5.0 PREVIOUS ENVIRONMENTAL REPORTS 20
6.0 VAPOR ENCROACHMENT SCREENING 21
7.0 LIMITATIONS AND DATA GAPS 22
8.0 FINDINGS AND CONCLUSIONS 23
9.0 RECOMMENDATIONS 25
10.0 SIGNATURE PAGE 26
11.0 QUALIFICATIONS 27
12.0 REFERENCES 28

FIGURES

Figure 1 – Subject Property Location
Figure 2 – Subject Property Detail

APPENDICES

Appendix A – Photographic Documentation
Appendix B – Federal, State, and Local Records
Appendix C – Regulatory Database Report
Appendix D – Historical Sanborn Maps
Appendix E – Historical Topographic Maps
Appendix F – Historical Aerial Photographs
Appendix G – City Directories
Appendix H – User-Provided Information
Appendix I – Previous Reports

1.0 INTRODUCTION

AKRF, Inc. (AKRF) was retained by 240 Nassau Street Owner, LLC (the User and Client) to prepare a Phase I Environmental Site Assessment (ESA) of the 1.28-acre property located at 50 Navy Street, located in the Vinegar Hill neighborhood of Brooklyn and identified as Block 111, Lot 1 (the "Subject Property"). At the time of the Phase I ESA, the Subject Property was improved with a three-story public school (P.S. 287 and Community Roots Charter School) and an exterior courtyard containing a playground. The Subject Property location is shown in Figure 1 and a Subject Property detail map is provided as Figure 2.

This assessment was performed in conformance with ASTM International (ASTM) Standard E1527-21 (*Standard Practice for Environmental Site Assessments: Phase I Environmental Site Assessment Process)* and incorporates the requirements of ASTM Standard E2600-22 (*Standard Guide for Vapor Encroachment Screening on Property Involved in Real Estate Transactions*). The purpose of this Phase I ESA was to identify, to the extent feasible pursuant to the processes described in the Standards, Recognized Environmental Conditions (RECs) in connection with the Subject Property. Any exceptions to, or deletions from, the Standards are described in Section 7.0. The scope included the following:

- Readily available geological and groundwater (hydrogeological) information was evaluated to assist in determining the potential for contamination migration (including in soil, soil vapor, and/or groundwater) within, from, and onto the Subject Property.
- A state database of county-level radon concentrations was used to determine typical indoor radon levels and compare them to United States Environmental Protection Agency (USEPA) guidelines.
- Historical land use maps for the Subject Property and nearby sites were reviewed to evaluate historical land uses.
- The following federal regulatory databases were reviewed to determine the regulatory status of the Subject Property and other properties within the ASTM-defined radii: the National Priority List (NPL); Superfund Enterprise Management System (SEMS), including Superfund Enterprise Management System Archive (SEMS-ARCHIVE); Comprehensive Environmental Response, Compensation, and Liability Information System-No Further Remedial Action Planned (CERCLIS-NFRAP); Corrective Actions Report (CORRACTS); Resource Conservation and Recovery Information System (RCRIS); and Emergency Response Notification System (ERNS). Federal ASTM supplemental records reviewed included: Toxic Chemical Release Inventory System (TRIS); Superfund Consent Decrees (CONSENT); Records of Decision (ROD); National Priority List Deletions (Delisted NPL); and United States Brownfields.
- The following state regulatory databases were reviewed to determine the regulatory status of the Subject Property and other properties within a predetermined radii: petroleum and hazardous material spills (SPILLS); Leaking Underground Storage Tanks (LTANKs); Chemical Bulk Storage (CBS); Solid Waste Facilities (SWF); Petroleum Bulk Storage (PBS); State Inactive Hazardous Waste Disposal Sites (SHWS); Hazardous Substance Waste Disposal Site Inventory (HSWDS); Major Oil Storage Facilities (MOSF); Environmental Restoration Program (ERP); Voluntary Cleanup Program (VCP); New York Brownfield Cleanup Program (BCP); and LightBox Environmental Data Resources, Inc. (EDR) High Risk Historical Records including US Historic Auto Station Listings, Historic Cleaners, and Manufactured Gas Plant (MGP) Sites.
- Local agency reviews, including online Buildings and Finance Department records and City Environmental Quality Review (CEQR) E-Designation sites, were conducted for the Subject Property only.

1.1 Selected Definitions

The following terms are used throughout this report and, for the purpose of clarity, corresponding definitions are provided. These terms are fully defined in ASTM E1527-21 and ASTM E2600-22.

- *Recognized Environmental Condition (REC)* – (1) The presence of hazardous substances or petroleum products in, on, or at the Subject Property due to a release to the environment; (2) the likely presence of hazardous substances or petroleum products in, on, or at the Subject Property due to a release or likely release to the environment; or (3) the presence of hazardous substances or petroleum products in, on, or at the Subject Property under conditions that pose a material threat of a future release to the environment.
- *Controlled Recognized Environmental Condition (CREC)* – A REC affecting the Subject Property that has been addressed to the satisfaction of the applicable regulatory authority or authorities with hazardous substances or petroleum products allowed to remain in place subject to implementation of required controls (for example, activity and use limitations or other property use limitations).
- *Historical Recognized Environmental Condition (HREC)* – A previous release of hazardous substances or petroleum products affecting the Subject Property that has been addressed to the satisfaction of the applicable regulatory authority or authorities and meets unrestricted use criteria established by the applicable regulatory authority or authorities without subjecting the Subject Property to any controls (for example, activity and use limitations or other property use limitations).
- *Vapor Encroachment Condition (VEC)* – The presence or likely presence of chemical of concern (COC) vapors in the subsurface of a property caused by the release of vapors and/or groundwater either on or near the property.
- *Business Environmental Risk (BER)* – A risk which can have a material environmental or environmentally driven impact on the business associated with the current or planned use of commercial real estate, not necessarily related to those environmental issues required to be investigated by the Standard.
- *De Minimis Condition* – A condition related to a release that generally does not present a threat to human health or the environment and that generally would not be the subject of an enforcement action if brought to the attention of appropriate governmental agencies.
- *Significant Data Gap* – A data gap that affects the ability of the environmental professional to identify a REC.

2.0 SUBJECT PROPERTY DESCRIPTION

On December 30, 2025, Ms. Mackenzie Miller and Ms. Claire Winter of AKRF conducted a reconnaissance of the Subject Property. Site personnel accompanying AKRF included Ms. Jennifer Maldonado of the New York City Educational Construction Fund (ECF); and Mr. Lou Granato and Mr. David Perez, both custodial staff of the New York City (NYC) Department of Education (DOE), who answered pertinent questions. Neighboring properties were viewed from public rights-of-way. During the reconnaissance, the weather was clear and approximately 35 °F, the visibility good, and the premises adequately illuminated. Photographs from the reconnaissance are included in Appendix A.

2.1 Adjacent Land Use

The Subject Property was bounded to the north by Nassau Street followed by New York City Housing Authority (NYCHA) Farragut Houses building complex; to the south by Concord Street, followed by a Brooklyn Queens Expressway access ramp; to the west by a recreational facility and city-owned public park followed by Gold Street; and to the east by Navy Street followed by a Commodore Barry Park.

2.2 General Subject Property Description

At the time of the reconnaissance, the 1.28-acre Subject Property (Brooklyn Borough Tax Block 111, Lot 1) was developed with a 3-story public school building (P.S. 287, a.k.a. Dr. Bailey K. Ashford School and Community Roots Charter School) and an exterior courtyard containing a playground.

Exterior construction consisted of masonry brick and concrete block exterior walls. Roofing construction consisted of built-up roofing and flashing over a concrete roof deck. No elevators were present in the Subject Property building. Observed building materials were in good condition with minimal amounts of peeling and chipped paint. Roofing improvements consisted of heating, ventilation, and air conditioning (HVAC) equipment, solar panels, and two doorways located at the northern and southern portions of the roof. The building was heated via steam supplied by natural gas fired boilers.

Interior construction and finishes consisted of concrete floor slabs, masonry block walls, painted plaster and sheetrock walls and ceilings, and ceramic wall tiles. Vinyl floor tiles were located throughout the hallways, stairwells, and classrooms; and ceramic floor tiles were located in the kitchen and bathrooms. The Subject Property building floors 1 to 3 consisted of classrooms, hallways, storage closets, bathrooms, custodial closets with slop sinks, an auditorium, library, cafeteria, and kitchen. A science lab, located on the third floor, contained containers of chemicals less than one gallon in size and in marked retail packaging.

Cellar-level

The boiler room, located in the southern portion of the cellar, consisted of two natural gas-fired boilers. A sump pit and hot water heating system were located adjacent to the boiler. Standing water, reportedly from a minor leak, was observed on the slab of the room. Floor drains that reportedly discharged to the combined storm/sanitary sewer system were located throughout the boiler room. Minor staining was observed on floors throughout the boiler room.

A mechanical room containing HVAC equipment was located in the northern portion of the cellar. A sump pump and crawl space for piping were located adjacent to the equipment. Standing water, reportedly from a minor condensate leak, was observed on the concrete floor slab of the room. Standing water was also observed within the sump pit. A slight sheen, possibly a silt sheen, was observed within the sump pit, but no staining or floating petroleum product were noted. This sheen is considered a de minimis condition.

Additional mechanical and utility rooms in the cellar included a workshop that contained tools and supplies; electrical and gas meter rooms; and a fire sprinkler room; and multiple storage rooms with containers of paints, cleaning chemicals, and building supplies. Floor drains that reportedly discharged to the combined storm/sanitary sewer system were located throughout the cellar. Observed building materials in the cellar were in good to fair condition with minimal amounts of peeling and chipped paint along the concrete floors and walls. Some portions of the concrete floor slab were inaccessible for visual inspection in storage areas due to supplies storage. Minor staining and surficial cracking were observed on the concrete floor slabs throughout the cellar.

Subject Property Exterior

One remote fill port was identified in the Navy Street sidewalk located adjacent to the southeast portion of the Subject Property building. According to Mr. Granato and Mr. Perez, two 10,000-gallon fuel oil underground storage tanks (USTs) were installed in January 1953 and closed-in-place in October 2022 (further detailed in Section 2.4). The remote fill port was purportedly associated with the USTs and appeared to be filled with concrete. A vent pipe was observed on the southeastern portion of the Subject Property building.

According to Mr. Granato and Mr. Perez, an aboveground storage tank (AST) was temporarily used at the Subject Property while the boiler systems were switched from fuel oil to natural gas between 2019 to 2022. The tank was formerly located in a grassy area in the southeastern portion of the Subject Property lot. No staining or stressed vegetation was observed in the area described by the custodial staff.

The western portion of the Subject Property lot contained an exterior courtyard comprised of asphalt pavement, a playground, and basketball courts. Storm drains that reportedly discharged to the combined storm/sanitary sewer system were located throughout the exterior courtyard. General refuse and recyclables were located on concrete pavement on the southwestern portion of the Subject Property lot. Housekeeping was good through the exterior portions of the Subject Property.

Portions of the Subject Property were not accessed during the reconnaissance, as further detailed in Section 7.0.

The reconnaissance included noting whether the following items were present and their general condition:

Strong, Pungent, or Noxious Odors

No strong, pungent, or noxious odors indicative of a material release were observed at the Subject Property.

Standing Surface Water and Pools or Sumps Containing Liquid

Standing water, reportedly from a minor condensate leak, was observed on the concrete floor slab in the mechanical room located in the northern portion of the cellar. Standing water was also observed within the sump pump. A slight sheen (possibly a silt sheen) was observed within the sump pump; No staining or floating petroleum product were noted.

Drums, Totes, or Bulk Containers

One empty 55-gallon drum, reportedly used for household trash, was present in a mechanical room located in the northern portion of the Subject Property cellar; No staining was noted within or around the drum. No other drums, totes, or intermediate bulk containers were observed at the Subject Property.

Stains or Corrosion on Floors, Walls, or Ceilings

Minor staining and corrosion were observed at the Subject Property throughout the cellar level.

Pits, Ponds, or Lagoons

No pits, ponds, or lagoons were observed at the Subject Property.

Stained Soil or Pavement

Dark staining was noted on the concrete pavement in the general refuse and recyclables area. No evidence of stained soil was observed at the Subject Property.

Stressed Vegetation

No stressed vegetation was observed at the Subject Property.

Wells (including Dry Wells, Irrigation Wells, Injection Wells, Monitoring Wells, Abandoned Wells, or Other Wells)

No evidence of wells (including dry wells, irrigation wells, injection wells, monitoring wells, abandoned wells, or other wells) was observed at the Subject Property.

Septic Systems or Cesspools

No evidence of septic systems or cesspools was observed at the Subject Property.

Areas Graded by Non-Natural Causes/Fill of Unknown Origin

No areas graded by non-natural causes or fill of unknown origin was observed at the Subject Property.

2.3 Topography, Hydrogeology, Floodplains, and Wetlands

Based on the United States Geological Survey (USGS), Brooklyn, NY 2023 Quadrangle map and the New York City Planimetric Database[1], the Subject Property is between approximately 9 and 12 feet above the North American Vertical Datum of 1988 (NAVD88), an approximation of mean sea level.

Based on information provided in the regulatory database (Appendix C) and the United States Department of Agriculture (USDA) Soil Map, soil stratigraphy in the vicinity of the Subject Property is expected to consist of urban land/historic fill underlain by sand.

Based on nearby subsurface investigations noted in the regulatory database information, groundwater in the area is anticipated to be approximately 20 to 27 feet below grade. Based on information provided in the regulatory database (Appendix C) and the Subject Property's proximity to the East River, groundwater is expected to flow in a northeasterly direction. However, actual groundwater depth and flow direction may be influenced by other factors, including past pumping and/or subsurface obstructions such as building foundations, subway tunnels, and other utilities. Groundwater in Brooklyn is not used as a source of potable water.

The United States Fish and Wildlife National Wetlands Inventory Map was reviewed to determine whether federally regulated wetlands are located on or proximal to the Subject Property. Based on a review of the map and observations made during the reconnaissance, the Subject Property is not

[1] NYC Planimetric Database: Elevation Points | NYC Open Data

located within a federally regulated wetland area. A copy of the wetlands map is included in Appendix B.

The Federal Emergency Management Agency (FEMA) Flood Insurance Rate Map (FIRM) for the Subject Property (No. 3604970203F) was reviewed to assess whether the Subject Property is in a designated flood plain or flood zone. The Subject Property is in Zone X, within the 0.2% annual chance floodplain. A copy of the FEMA FIRM for the Subject Property is included in Appendix B.

2.4 Storage Tanks

The Subject Property was registered in the New York State Department of Environmental Conservation (NYSDEC) Petroleum Bulk Storage (PBS) database as Facility ID: 2-354481 with the following tanks:

2.4.1 Underground Storage Tanks (USTs)

- Tanks 001 and 002 - According to NYSDEC PBS database records, two 10,000-gallon No. 4 fuel oil tanks were installed in January 1953. The USTs were reportedly closed-in-place on October 4, 2022. Two Certificates of Occupancy (C of O) for the Subject Property, accessed through the New York City Department of Buildings (NYCDOB) records, dated March 2, 1953, and November 5, 1954, reference a "Fire Department" approval for fuel oil tank installation on October 28, 1953. According to Mr. Granato and Mr. Perez, the former tanks were closed-in place and located along the southeastern portion of the Subject Property, adjacent to the building. The remote fill port associated with the former USTs was observed during the reconnaissance along the Navy Street sidewalk and appeared to be filled in with concrete. A vent pipe was observed on the southeastern portion of the Subject Property building.

The former underground fuel oil storage and use at the Subject Property constitutes a REC/VEC.

Any off-site USTs pertinent to the conclusions of this report are discussed in Section 3.2.2.

2.4.2 Aboveground Storage Tanks (ASTs)

- Tank 003 – According to NYSDEC PBS database records, one in-service 4,000-gallon No. 4 fuel oil AST was installed on October 11, 2019. However, according to Mr. Granato and Mr. Perez, the tank was only temporarily used while the boiler systems were switched from fuel oil to natural gas until 2022 and removed thereafter. The tank was formerly located in a grassy area in the southeastern portion of the Subject Property lot. No staining or stressed vegetation was observed in the area described by the custodial staff.

The improper administrative closure of Tank 003 constitutes a BER.

Any off-site ASTs pertinent to the conclusions of this report are discussed in Section 3.2.2.

2.5 Utilities

According to Mr. Granato, the Subject Property was connected to the New York City (NYC) municipal water and sewer systems. Electricity was provided by Con Edison, and natural gas was provided by National Grid.

2.6 Waste Management and Chemical Handling

According to Mr. Granato, general refuse and recyclables generated at the Subject Property were removed by the NYC Department of Sanitation (DSNY).

2.7 Non-Scope Considerations

2.7.1 Polychlorinated Biphenyls (PCBs)

Until 1979, PCBs, which provided beneficial insulating properties, were used in a variety of products, in particular electrical equipment such as transformers, capacitors, fluorescent light fixtures, and voltage regulators, but also in hydraulic fluids and some other products such as caulking.

Based on the age of the Subject Property building (constructed circa 1952), typical building components and equipment, such as, but not limited to, electrical equipment, caulk, compactor equipment, lighting fixtures, switches, thermostats and other equipment and materials, may contain PCB-containing components. PCBs may also be present in demolition debris from previous Subject Property structures.

The potential presence of PCBs in building materials and/or buried debris at the Subject Property constitutes a BER.

2.7.2 Lead-Based Paint (LBP)

LBP, which contains 0.5 percent (or greater) lead, was generally not used inside residential buildings after 1960 in NYC (after 1978 outside of NYC). LBP may still sometimes be used outdoors and for industrial applications. Based on the age and/or use of the Subject Property building (constructed circa 1952), LBP could be present on the Subject Property building components. LBP can present a hazard, particularly to children, and especially when it is in poor condition.

Peeling and chipping suspect LBP was observed on walls and ceilings throughout the Subject Property maintenance areas. According to Mr. Granato, routine inspections are performed by custodial staff for any peeling and chipping suspect LBP in areas occupied by children. Exterior painted surfaces appeared to be in good to fair condition.

The potential presence of in LBP in building materials and/or in buried debris at the Subject Property constitutes a BER.

Any activities (including interior renovations, demolition, etc.) with the potential to disturb LBP or paint containing any detectable level of lead must be performed in accordance with applicable regulatory agency requirements [e.g., United States Occupational Safety and Health Administration (USOSHA), United States Housing and Urban Development (USHUD), USEPA, New York State Department of Environmental Conservation (NYSDEC), New York State Department of Health (NYSDOH), New York City Department of Health and Mental Hygiene (NYCDOHMH), and New York City Department of Housing Preservation and Development (NYCHPD)] regarding tenant notification, contractor licensing, abatement procedures, etc. Additional requirements, even if no disturbance is planned (e.g., tenant notification, inspections, contractor licensing, and abatement), apply to occupied residential buildings and child-occupied facilities.

2.7.3 Asbestos-Containing Material (ACM)

Asbestos refers to a group of natural minerals that provide good fire resistance and insulation. Materials containing more than one percent asbestos are considered ACM. Typical ACM includes: flooring, thermal system insulation, fireproofing, plaster, joint compound, ceiling tiles, roofing materials, waterproofing mastics, caulks, mortars, vermiculite, and other building materials. ACM is classified as either friable (i.e., more

readily release fibers, such as spray-applied fireproofing or pipe insulation) or non-friable (such as floor tiles and roofing materials).

Suspect ACM was observed in the interior and on the exterior of the building, and included: electrical panels, spray-applied fireproofing, pipe and pipe elbow insulation, boiler insulation, brick and block mortar, roofing materials, vinyl flooring in the custodial office, and window caulk. Additional suspect ACM may be present above ceilings, in pipe chases, behind walls, below grade, or in other hidden or inaccessible areas.

Regulatory requirements for ACM (or suspect ACM until proven not to be ACM) include maintaining the material in good condition and, prior to any renovation or demolition, inspection, and sampling by an NYC-certified asbestos investigator to determine whether the scope of work will disturb ACM. Any such ACM must be removed prior to the renovation or demolition.

There is a potential for ACM in historic fill of unknown origin and/or buried demolition debris associated with former on-site structures. Any suspect ACM encountered during excavation should be sampled and disposed of in accordance with applicable requirements.

The potential presence of ACM in building materials/in buried debris at the Subject Property constitutes a BER.

The reconnaissance did not constitute and cannot substitute for an asbestos survey, which includes inspection and material sampling by a certified individual, and laboratory analysis.

2.7.4 Radon

Radon is a colorless, odorless, and tasteless radioactive gas produced by the natural radioactive decay of uranium. According to an EDR database review of 51 radon tests for Kings County (Appendix C), basements contained an average radon level of 1.370 picocuries/liter (pCi/L), below the USEPA recommended action level of 4 pCi/L. Therefore, radon is not anticipated to be a concern at the Subject Property.

2.8 Per- and Polyfluoroalkyl Substances (PFAS)

PFAS are a class of chemicals found in fire-suppression foam, fire and stain retardants, water repellant materials, non-stick coatings, cosmetics and personal care products, and many other common products. PFAS may discharge to the environment through releases during manufacturing, wastewater discharges from industrial and commercial processes involving PFAS-containing products, or the use of fire-suppression foam during an emergency response. In April 2024, the USEPA finalized a rule designating two widely used PFAS compounds [perfluorooctanoic acid (PFOA) and perfluorooctanesulfonic acid (PFOS)] as hazardous substances under the Comprehensive Environmental Response, Compensation, and Liability Act (CERCLA).

Current and historical uses of the Subject Property and adjoining/surrounding properties were reviewed to identify potential sources of PFAS at or around the Subject Property. The regulatory agency database report was also reviewed to determine whether the Subject Property or any nearby facilities potentially used and/or stored fire suppression foam. In addition, representatives of the Subject Property were interviewed to obtain information related to historical fires at and around the Subject Property.

Interviews with Subject Property representatives and the review of historical documentation and regulatory agency database reports did not reveal evidence that PFAS or PFAS-containing products were used or handled at the Subject Property or the nearby surrounding properties.

3.0 RECORDS REVIEW

3.1 Prior Ownership and Usage

3.1.1 Sanborn Fire Insurance Maps

Sanborn Fire Insurance Maps from 1887, 1915, 1938, 1950, 1969, 1977, 1979-1982, 1984, 1986, 1987-1989, 1991-1993, 1995-1996, 2001-2007, were reviewed for indications of evidence suggesting hazardous materials generation, usage, or disposal on or near the Subject Property and surrounding properties. A review and interpretation of the maps is provided in the table below. Copies of the maps are provided in Appendix D.

Year	Comments
1887	**Subject Property:** The Subject Property was a historic block bound by Navy Street to the east, Concord Street to the south, Hudson Avenue to the west, Nassau Street to the north and bisected by Nassau Place. Subject Property uses included residential with commercial storefronts, a carpenter shop, and one school (P.S. 14). **Surrounding Properties:** The east-adjacent property was depicted as a park (present-day Commodore John Barry Park). The surrounding properties to the north consisted of residential properties, a school and an "industrial school." Surrounding properties to the south consisted of residential dwellings, vacant lots, and industrial use properties including a glassworks factory (Block 124), livestock and slaughterhouses, and a blacksmith and painting facility (Block 123), one glassworks and one cork and paper factory (Block 122), and an iron foundry (located at the southeast corner of Park Avenue and Hudson Avenue).
1915	**Subject Property:** The southwest portion of the Subject Property was developed with a "Garage for 10 cars." The Subject Property otherwise remained similar to the 1904 map. **Surrounding Properties:** The surrounding properties to the north, east, and west remained largely similar to the 1904 map. The surrounding properties to the south of Concord Street consisted of industrial use properties including a glassworks factory, a publishing and binding facility, auto shed, and an electro-galvanizing works on Block 124. Block 123 consisted of slaughterhouses and processing. A paper factory occupied the previous glass cutter and furnace and cork and paper factory on Block 122. The iron foundry was no longer depicted on the 1915 map.

Year	Comments
1938	**Subject Property:** The northwest portion of the Subject Property was developed as a filling station with three gasoline tanks, while the southwestern portion was improved with a Tubular & Cast Products Manufacturing facility with electroplating being conducted on the first floor. One printing shop was identified and Nassau Street. The rest of the Subject Property remained otherwise similar to the 1915 map. **Surrounding Properties:** By 1938, the proportion of industrial properties increased as the proportion of residential properties decreased. To the south, properties were developed for automotive, manufacturing and fabrication uses. On Block 124, one garage with one gasoline tank was identified, approximately 60 feet upgradient from the Subject Property. Specific uses on Block 124 included a junk yard, unspecified manufacturing fabrication, galvanizing works, and a decorative glassworks facility. The meat processing facility on Block 123 is noted to be "not in operation." One paper warehousing facility with two gasoline tanks, one garage with one gasoline tank, and one garage and automobile rental facility with three gasoline tanks and one unspecified fabrication manufacturing facility was observed on Block 122. The adjacent property north of Nassau Street was developed as filling station. Three gasoline tanks were identified on the southeastern portion of the property, approximately 60 feet north of Subject Property on Block 101. Block 101 also contained a garage with automobile repair facility with one gasoline tank.
1950	**Subject Property:** Several of the historic Subject Property lots appeared to be vacant. The filling station and cast manufacturing facility were no longer depicted. The building formerly used as P.S. 14 was relabeled as a New York City Housing Authority Relocation Center. **Surrounding Properties:** Properties to the north of Nassau Street were redeveloped into NYCHA Farragut Houses consisting of three apartment buildings and a play yard. Directly to the west on Block 110, one Scrap Iron Yard and one Automotive Parking facility were identified. One new automotive wrecking processing facility was observed on Block 123. The surrounding properties to the west and south continued to operate in a largely industrial nature. The property to the south of the Subject Property was redeveloped as an auto repair shop. Block 122 contained a motor freight facility with gasoline tank, and a news printing warehouse. The rest of the surrounding properties remained otherwise similar to the 1938 map.
1969	**Subject Property:** The former Subject Property lots were no longer depicted. The former Nassau Place laneway and former Hudson Avenue roadway were also not depicted. The Subject Property was developed into its current configuration - the Ashford School – P.S. No. 287 noted to have been built in 1952 with three floors and partial cellar. **Surrounding Properties:** The surrounding Blocks to the southwest of the Subject Property were redeveloped with the Brooklyn-Queens Connecting Highway (present-day Brooklyn-Queens Expressway). Block 122 remained otherwise similar to the 1950 map.

Year	Comments
1977-2007	**Subject Property:** The Subject Property remained similar to the 1969 map. **Surrounding Properties:** The west adjacent property on Nassau Street was depicted as The Navy Yard Boys Club noted to have been built in 1976. Residential properties appeared to have been developed at the Navy Yard to the northeast. The rest of the surrounding properties remained otherwise similar to the 1969 map.

In summary, historical Sanborn maps indicated that the Subject Property was first developed prior to 1887 with a mix of commercial storefronts, residential dwellings, public school No. 14, and a carpenter shop. By 1915 and to at least 1938, several industrial properties, including a filling station with three gasoline tanks, a metalworks and electroplating facility, a garage, and a printing shop existed on the Subject Property. Before 1950, the majority of the former Subject Property lots appeared vacant. By 1952, the Subject Property was developed into its current configuration as P.S. 287 – The Ashford School.

These historical Subject Property uses may have affected the Subject Property subsurface and are considered RECs.

Adjacent and surrounding property uses from at least 1887 to 2007 included automotive, industrial, manufacturing, and commercial uses, which may have affected the Subject Property subsurface and are considered RECs.

3.1.2 Historical Topographic Maps and Aerial Photographs

Historical USGS Topographic Maps and Aerial Photographs were reviewed for indications of evidence suggesting hazardous materials generation, usage, or disposal on or near the Subject Property and surrounding properties. No environmental concerns beyond information collected in the historical Sanborn Maps were identified. Copies of the Topographic Maps and Aerial Photographs are provided in Appendices E and F, respectively.

3.1.3 Tax Files and Zoning Records

Based on the NYC Department of City Planning's Zoning Map information, the Subject Property was zoned for residential use (R-6). Tax parcel information provided by the NYCDOB online Buildings Information System (BIS)/NYC's Zoning & Land Use Map (ZoLa) indicated that the occupancy code for the Subject Property building was W1 (Educational Structures – Public Elementary, Junior or Senior).

3.1.4 City Directory

A City Directory prepared by EDR was reviewed as part of this Phase I ESA. The City Directory consisted of the names of businesses located on-site and on nearby properties compiled from city and reverse telephone directories at approximately five-year intervals starting in 1928. A summary of the directory findings is as follows:

<u>On-site</u>

No historical on-site land uses were indicative of environmental concerns.

<u>Off-site</u>

Historical off-site land uses considered to be potential RECs include:

- 254 Concord Street (year 1949) - Associated Photo & Litho Supply Co
- 259 Nassau (year 1934) - Botts Roofing Co
- 260 Nassau (year 1928) - Klein WM C Tires & Batteries
- 260 Nassau (year 1928) - Liberty Battery & Tire Service
- 265 Nassau (year 1934) - Polward Gas Station Inc

On-site City Directory listings were not consistent with Sanborn Fire Insurance Map findings (Section 3.1.1). Historical on-site uses indicative of environmental concerns were identified in the Sanborn Maps but not within the City Directory listings.

The City Directory search results are included in Appendix G.

3.1.5 Interviews

Subject Property Owners/Operators/Occupants

Mr. Lou Granato and Mr. David Perez, the facilities custodians, were interviewed during the Subject Property reconnaissance and provided information summarized in Section 2.2. Mr. David McCarty, a representative of the Client, completed a User Questionnaire for the Subject Property, as discussed in Section 4.0.

Owners/Operators/Occupants of Adjacent Properties

Owners/operators/occupants of adjacent properties were not interviewed.

3.2 Regulatory Records Review

EDR was contracted to obtain information regarding the regulatory status of the Subject Property and the surrounding area. This information included records from databases maintained by the USEPA and NYSDEC, and proprietary databases compiled by EDR. AKRF reviewed these records to identify the use, generation, storage, treatment, and/or disposal of hazardous material and chemicals, or releases of such materials, which may have impacted the Subject Property. All applicable regulatory databases met ASTM guidelines requesting utilization of information within 90 days' receipt from the appropriate agency.

AKRF also reviewed the "unmappable" (also referred to as "orphan") listings within the database report, cross-referencing available address information and facility names. Unmappable sites are listings that cannot be plotted with confidence, but are identified as being located within the general area of the Subject Property based on the partial street address, city name, or zip code. In general, a listing cannot be mapped due to inaccurate or incomplete address information in the database that was supplied by the corresponding regulatory agency. Any listings from the unmappable summary which were identified by AKRF as a result of the area reconnaissance and/or cross-referencing to mapped listings are included in the corresponding database discussion within this section. A copy of the regulatory database report is included as Appendix C.

A summary of the regulatory agency databases reviewed and identified RECs/CRECs/HRECs/VECs is provided in the following table. This table does not include any orphans listings.

Database	Search Radius	No. of Sites within Search Radius	Subject Property Appears on List	RECs, CRECs, HRECs, VECs Identified
Federal ASTM Standard Records				
National Priority List (NPL) and Delisted NPL	1 mile	0/0	NO	NO
Superfund Enterprise Management System (SEMS) and SEMS-ARCHIVE	½ mile	1/8	NO	**YES**
Corrective Action Report (CORRACTS)	1 mile	0	NO	NO
Resource Conservation and Recovery Act (RCRA) - Treatment, Storage, and Disposal Facilities (TSDF)	½ mile	0	NO	NO
Resource Conservation and Recovery Act Generators (RCRA LQG/SQG/VSQG/ Non-Gen)*	⅛ mile	6/2/3/105	**YES**	**NO**
Emergency Response Notification System (ERNS)	Subject Property	0	NO	NO
Federal Institutional Control/Engineering Control Registries	½ mile	0/0	NO	NO
Federal ASTM Supplemental Records				
Toxic Chemical Release Inventory System (TRIS)	⅛ mile	0	NO	NO
Superfund Consent Decrees (CONSENT)	1 mile	0	NO	NO
Record of Decision (ROD)	1 mile	0	NO	NO
US Brownfields	½ mile	1	NO	NO
US Aerometric Information Retrieval System Facility Subsystem (AIRS)	Subject Property	0	NO	NO
Integrated Compliance Information System (ICIS)	Subject Property	0	NO	NO
Facility Index System/Facility Registry System (FINDS)	Subject Property	1	**YES**	**NO**
Enforcement and Compliance History Information (ECHO)	Subject Property	1	**YES**	**NO**
State ASTM Standard Records				
Inactive Hazardous Waste Disposal Site (SHWS)	1 mile	9	NO	NO
Hazardous Substance Waste Disposal Site Inventory (HSWDS)	½ mile	5	NO	NO
Solid Waste Facilities/Landfill Sites (SWF/LF)	½ mile	1	NO	NO
Vapor Reopened	½ mile	0	NO	NO
Spills Information Database (NY Spills)/Leaking Storage Tank Incident Reports (LTANKs)	⅛ mile	117/1	**YES**	**YES**
Petroleum Bulk Storage Tanks (USTs/ASTs)	⅛ mile	5/5	**YES**	**YES**
Major Oil Storage Facility (MOSF)	⅛ mile	0	NO	NO
Chemical Bulk Storage Tanks (CBS)	⅛ mile	1	NO	NO
Voluntary Cleanup Program/ Brownfield Cleanup Program Sites	½ mile	8/2	NO	NO

Database	Search Radius	No. of Sites within Search Radius	Subject Property Appears on List	RECs, CRECs, HRECs, VECs Identified
Environmental Restoration Program Sites	½ mile	1	NO	NO
State Institutional Control/Engineering Control Registries	½ mile	2/2	NO	NO
State/EDR Supplemental Records				
Registered Drycleaners	¼ mile	0	NO	NO
NY/NJ Manifests (MANIFEST)	¼ mile	141/10	**YES**	NO
E-Designation Sites	Subject Property	0	NO	NO
EDR Manufactured Gas Plants (Coal Gas)	1 mile	7	NO	NO
EDR Historical Auto Stations	⅛ mile	0	NO	NO
EDR Historical Cleaners	⅛ mile	1	NO	NO

*Large quantity generators (LQGs), small quantity generators (SQGs), very small quantity generators (VSQG), and non-generators (Non-Gen).

Records pertinent to the conclusions of this report are discussed below.

3.2.1 Federal

Superfund Enterprise Management System (SEMS), including Superfund Enterprise Management System Archive (SEMS-ARCHIVE)

The SEMS [formerly known as Comprehensive Environmental Response, Compensation, and Liability Information System (CERCLIS)] list is a compilation of known and suspected uncontrolled or abandoned hazardous waste sites which are, or were, under investigation by USEPA but have not been elevated to the status of a Superfund (NPL) site. Former CERCLIS sites that have been granted the status of No Further Remedial Action Planned (NFRAP), currently known as Superfund Enterprise Management System Archive (SEMS-ARCHIVE) sites, are also included in this database.

The Subject Property is not included in the SEMS/SEMS-ARCHIVE database.

One property located 0.014 miles upgradient from the Subject Property, Tottenville Copper Co., (Site ID: 0206666) was documented in the database review to have performed battery/scrap metal/secondary smelting/lead smelting and metal recovery. While no evaluations or violations were documented for this site, it may have stored and/or used bulk chemicals and/or petroleum products that may have impacted the subsurface and is considered a REC.

The remaining listings identified at surrounding properties were not considered RECs to the Subject Property.

Resource Conservation and Recovery Information System (RCRIS)

This database lists sites that have filed notification forms regarding hazardous waste activity, including: treatment, storage, and disposal facilities (TSDF); very small quantity generators (VSQG); small quantity generators (SQG); large quantity generators (LQG); and non-generators regulated under RCRA.

The Subject Property, listed as NYC Dept Of Education – P.S. 287 K, was identified in the RCRA databases as Facility No. NYR000011288 and listed as a VSQG in 1995, non-

generator in 2006, 2007, and SQG in 2016, with the disposal of lead (D008) and undefined (D000) waste. No evaluations or violations were listed. Based upon the listing details and the absence of reported violations, these listings are not RECs.

The 115 RCRIS listings identified at surrounding properties were not considered RECs to the Subject Property.

Facility Index System/Facility Registry System (FINDS)

FINDS contains facility information from the following databases: Permit Compliance System (PCS), Aerometric Information Retrieval System (AIRS), Enforcement Docket (DOCKET) used to manage and track information on civil judicial enforcement cases for all environmental statutes, Federal Underground Injection Control, Criminal Docket System (C-DOCKET) used to track criminal enforcement actions for all environmental statutes, Federal Facilities Information System (FFIS), State Environmental Laws and Statutes (STATE), and PCB Activity Data System (PADS).

The Subject Property, listed as P.S. 287 Bailey K. Ashford School, was identified in the FINDS database as Facility No.110036017869. Based on the information included in the US EPA Facility Detail Report (accessed January 7, 2026), this listing was likely related to the SQG RCRIS entry. Based on the information available, the FINDS listing is not a REC.

Enforcement & Compliance History Information (ECHO)

ECHO provides integrated compliance and enforcement information for regulated facilities nationwide.

The Subject Property, listed as "P.S. 287 Bailey K. Ashford School," was identified in the ECHO database as Facility No. 110036017869. Based on the information included in the US EPA Facility Detail Report (accessed January 7, 2026), this listing is likely related to a SQG RCRIS entry. Based on the information available, the ECHO listing is not a REC.

3.2.2 State

New York State Spills Information Database (NY Spills)/Leaking Underground Storage Tanks (LTANKs)

This database includes releases reported to NYSDEC, including UST test failures and tank failures. The Subject Property was listed in the NY Spills/LTANKs databases for the following:

- The Subject Property was listed in the NYSDEC LTANKs database for NYSDEC Spill No. 1903757. The listing was reported July 12, 2019, in relation to a failed tank tightness test of a 10,000-gallon No. 4 fuel oil UST with a dry leak through the ventilation line. The database records included NYSDEC notes stating a UST Investigative Report was reviewed on July 21, 2020. On the same day, the LTANK listing was closed and a No Further Action Letter was issued (not supplied to AKRF). This listing is related to the historic underground petroleum storage at the Subject Property, and is therefore considered a REC.
- The Subject Property was listed as K287 School for NYSDEC Spills No. 2104867. The spill was reported on September 24, 2021, after a flood in the cellar resulted in a five-gallon pale of oil spilling into the flood waters. Remedial efforts included suctioning out 6,000 gallons of oily-water and cleaning the cellar with a degreaser.

Based on the minimal volume of oil associated with the spill and the prompt remediation of the spill, the listing is not a REC.

Based on the listing details, no NY Spills/LTANKs listings on surrounding properties were considered RECs.

Petroleum Bulk Storage (PBS) Database

This database lists facilities that registered having either aboveground or underground petroleum tanks with total storage exceeding 1,100 gallons. Facilities with more than 400,000 gallons appear on the MOSF database. The Subject Property was identified in the PBS database under Facility 2-354481 for the following:

- Two 10,000-gallon USTs (Tank 001 and 002), which according to NYCDOB records were installed in October 1953 and were reportedly closed in place in October 2022. The former underground fuel oil storage at the Subject Property constitutes a REC/VEC.
- One 4,000-gallon AST (Tank 003) was listed as "active." However, the tank was reportedly temporary and was previously removed from the Subject Property. No ASTs were observed during the renaissance, and the tank appears not to have been administratively closed. The improper administrative closure constitutes a BER.

A description of the Subject Property from the reconnaissance is included in Section 2.2, and the PBS listing details are included in Section 2.4.

The surrounding PBS listings were not of environmental concern.

New York and New Jersey Facility and Manifest Data (NY MANIFEST and NJ MANIFEST)

The NY and NJ MANIFEST databases list and track hazardous waste from the generator through transporters to a TSDF facility.

The Subject Property was identified in two NY MANIFEST database listings as NYC Board of Education under Site No. NYR000011288. One manifest listing dated July 2016 was related to 272 kilograms of waste code B007 (PCB-containing material). The second listing dated August 1995 was related to 100 pounds of lead containing materials. Based on the volumes and types of waste disposal, these manifest listings are not indicative of RECs.

The surrounding 149 listings were not of environmental concern.

3.2.3 Local Agency File Review

Records available online from the NYC Buildings and Finance Departments were viewed for the Subject Property. While these records address a multitude of issues, the review focused on items likely to relate to the potential presence of hazardous materials (e.g., petroleum tank installation applications and permits) and records indicating prior uses. Copies of pertinent information are included in Appendix B.

NYC Buildings Department (NYCDOB)

Electronic NYCDOB records for the Subject Property were reviewed to determine whether there were any references to buildings, tanks or other structures, property usage, or inspection reports that may have indicated the presence, past use, or release of hazardous substances, wastes, or petroleum products within the Subject Property. The NYCDOB BIS electronic database included:

- The addresses for the Subject Property Block and Lot included 46-56 Navy Street and 237-253 Concord Street. Three building identification numbers (BIN) existed for the Subject Property, including BIN numbers: 3000203, 3822498, and 3809574. Two Certificates of Occupancy (C of O) for the Subject Property dated March 2, 1953, and November 5, 1954, reference a cellar-level boiler room. The "Fire Department" approved fuel oil installation on October 28, 1953. No further information related to the quantity or size of the fuel oil tanks was included in the C of Os. According to the NYSDEC PBS Database (Section 2.4), two 10,000-gallon No. 4 fuel oil USTs were installed in October 1953. Underground fuel oil storage and use at the Subject Property may have affected the subsurface at the Subject Property and is considered a REC/VEC.
- Two boiler permits for boilers were installed in 1952.
- Alteration/Demolition permits
- New building permits

Land Title Records and Tax Records

Copies of title records were not provided to AKRF for review. A review of computerized NYC Automated City Register Information System (ACRIS) records, which included records of financial transactions involving the Subject Property, identified no environmental liens or use restrictions for the Subject Property. No pertinent environmental information was included in the ACRIS files. The Subject Property owner was listed as NYC Department of Education.

Freedom of Information Law (FOIL) Requests

AKRF sent FOIL requests to NYCDOHMH, NYSDEC, NYCDEP, and NYSDOH on January 5, 2026. The USEPA and FDNY online databases was searched on January 5, 2026.

On January 6, 2026, the NYCDOHMH acknowledged the request. On January 7, 2026, NYCDOHMH responded to the request indicating no files were available for review.

On January 5, 2026, the NYCDEC acknowledged the request. On January 13, 2026, NYCDEC responded to the request indicating no files were available for review.

On January 6, 2026, the NYCDEP acknowledged the request. On January 7, 2026, NYCDEP responded to the request with a DERTA FOIL report. The Derta Document does not indicate any environmental concerns.

On January 5, 2026, the NYCDOH acknowledged the request. On January 16, 2026, NYCDOH responded to the request indicating no files were available for review.

According to the FDNY online database, one temporary 4,000-gallon fuel oil tank was used in connection with on-site construction. A second 10,000-gallon temporary tank was also noted. As the FDNY records showed the tanks as construction related, and as construction activities were not observed during the reconnaissance, it is assumed they were removed following the completion of construction activities. According to Mr. Granato and Mr. Perez, the tank was removed from the Subject Property in 2022.

On February 3, 2026, AKRF submitted a FOIL request to the NYSDEC for details pertaining to LTANK listing No. 1903757. As of the date of this report, responses have not been received from the NYSDEC. If issues of potential concern are noted upon receipt of the information, an addendum to this report will be created to discuss relevant findings.

FOIL requests, acknowledgements, and responses are provided in Appendix B.

3.2.4 Additional Environmental Record Sources

To enhance the search, ASTM requires that additional local records be reviewed (i.e., beyond those included as part of the standard database search or checked online) when, in the judgment of the environmental professional, such records for the Subject Property or any adjoining properties would be reasonably ascertainable, useful, accurate, and complete in light of the objective of the records review. These records may include:

- Local Brownfields Lists
- Local Lists of Landfill/Solid Waste Disposal Sites
- Local Lists of Hazardous Waste/Contaminated Sites
- Local Lists of Registered Tanks
- Local Land Records (for property use limitations)
- Records of Emergency Release Reports
- Records of Contaminated Public Wells

Sources for these records include:

- Chain of Title Reports and Title Records
- Department of Health/Environmental Division
- Fire Department
- Building Permit/Inspection Department
- Local/Regional Pollution Control Agency
- Local/Regional Water Quality Agency
- Local Electric Utility (for PCB records)

In AKRF's judgment, no other local records beyond those listed in Section 3.2.3 are pertinent for the Subject Property.

4.0 USER-PROVIDED INFORMATION

In preparing this Phase I ESA, AKRF requested that the Client provide any pertinent information regarding the Subject Property, specifically:

- Whether any environmental liens or activity and land use limitations (AULs) were in place or filed or recorded against the Subject Property.
- Whether they had any specialized knowledge or experience related to the Subject Property or nearby properties (e.g., specialized knowledge of any chemicals used on-site).
- Whether the (anticipated) purchase price reflected that the Subject Property is or could be contaminated.
- Whether they were aware of commonly known or reasonably ascertainable information about environmental conditions of the Subject Property.
- Whether they were aware of any obvious indicators of contamination at the Subject Property.
- Whether they were aware of any pending, threatened, ongoing, or past litigation/enforcement action/consent order/notice of violation related to hazardous substances or petroleum products.

Mr. David McCarty, a representative of the Client, completed a User Questionnaire for the Subject Property. Mr. McCarty was not aware/had no information on the status of any: environmental liens or activity use limitations on the Subject Property; Subject Property value reduction due to environmental issues; any pending, threatened, ongoing, or past litigation/enforcement action/consent order/notice of violation related to hazardous substances or petroleum products; or any obvious indicators of contamination on the Subject Property. To the extent that pertinent additional information was provided, it has been summarized elsewhere in this report. A copy of the User Questionnaire, which summarizes the User-provided information, is included in Appendix H.

5.0 PREVIOUS ENVIRONMENTAL REPORTS

No previous environmental reports were available for review. One Building Condition Assessment (BCA) for the Subject Property building was made available.

P.S. 287 – Brooklyn, 50 Navy Street Building Condition Assessment Survey 2022-2023, prepared by NYC Department of Education.

A Building Condition Assessment (BCA) Survey was completed within the Subject Property building in November 2022. The inspection report did not identify any conditions that would be germane to this Phase I ESA.

A copy of the report is included in Appendix I.

6.0 VAPOR ENCROACHMENT SCREENING

A Tier 1 Vapor Encroachment Screening (VES) was conducted in accordance with ASTM Standard E2600-22, *Standard Guide for Vapor Encroachment Screening on Property Involved in Real Estate Transactions*. The term Vapor Encroachment Condition or VEC means the presence or likely presence of COC vapors in the subsurface of a property caused by the release of vapors and/or groundwater either on or near the property. The objective of the Tier 1 VES is to conduct a screen for vapor encroachment based on findings from the Phase I ESA to determine whether a possible VEC exists at the Subject Property.

Based on AKRF's review of historical and regulatory database records, the RECs, which are summarized in Section 8.0, are all potentially associated with releases of volatile organic compounds (VOCs) and as such represent VECs.

7.0 LIMITATIONS AND DATA GAPS

This assessment met the requirements of ASTM International as established by ASTM Standard E1527-21 at the time it was performed, with the following limitations:

- Results of the investigation are valid as of the dates on which the investigation was performed.
- Owners/tenants of adjoining properties were not interviewed as part of this assessment. However, sufficient information about the history of the surrounding properties was obtained from historical Sanborn maps and/or city directories and this data gap is not considered significant or likely to alter the conclusions of this report.
- The Subject Property area history was not conducted in five-year intervals. However, sufficient information about the history of the Subject Property and surrounding area could be obtained from the available historical Sanborn maps and/or city directories, and this limitation is not likely to alter the conclusions of this report.
- Agency file reviews for the Subject Property and adjacent properties consisted of a review of standard databases and electronic records maintained by pertinent departments and agencies (summarized in Section 3.2), and FOIL requests submitted to NYSDEC, NYCDEP, NYSDOH, and NYCDOHMH. AKRF believes that this file review was sufficient in determining the potential for RECs or other environmental concerns at the Subject Property and additional reviews beyond this are not warranted and would not likely change the conclusions of this assessment.
- Portions of the cellar storage areas were unable to be inspected due to the large quantity of supplies located on the ground.

No Significant Data Gaps (as defined in Section 3.2.78 of ASTM Standard E1527-21) were identified as part of the assessment.

8.0 FINDINGS AND CONCLUSIONS

AKRF, Inc. (AKRF) was retained by 240 Nassau Street Owner, LLC to prepare a Phase I Environmental Site Assessment (ESA) of 50 Navy Street, located in the Vinegar Hill neighborhood of Brooklyn, NY. The objective of this assessment was to identify any potential environmental concerns associated with the Subject Property resulting from past or current usage of the Subject Property or neighboring properties.

This Phase I ESA was performed in conformance with ASTM International (ASTM) Standard E1527-21, *Standard Practice for Environmental Site Assessments: Phase I Environmental Site Assessment Process*. Any exceptions to, or deletions from, the Standard are described in Section 7.0. The term "Recognized Environmental Condition" (REC), as defined in the E1527-21 Standard, means: (1) the presence of hazardous substances or petroleum products in, on, or at the Subject Property due to a release to the environment; (2) the likely presence of hazardous substances or petroleum products in, on, or at the Subject Property due to a release or likely release to the environment; or (3) the presence of hazardous substances or petroleum products in, on, or at the Subject Property under conditions that pose a material threat of a future release to the environment. The Standard also includes definitions of Historical REC (HREC), Controlled REC (CREC), and *De Minimis* Condition.

A Tier 1 Vapor Encroachment Screen was also conducted in accordance with ASTM Standard E2600-22, *Standard Guide for Vapor Encroachment Screening on Property Involved in Real Estate Transactions.* The term "Vapor Encroachment Condition" (VEC) means the presence or likely presence of chemical of concern (COC) vapors in the subsurface of a property caused by the release of vapors and/or groundwater either on or near the property.

The assessment revealed the following:

Recognized Environmental Conditions (RECs)/Vapor Encroachment Conditions (VECs)

- Historical Underground Petroleum Bulk Storage (PBS) on the Subject Property – The Subject Property was registered in the New York State Department of Environmental Conservation (NYSDEC) Petroleum Bulk Storage (PBS) database as Facility No.: 2-354481 with two former 10,000-gallon underground storage tanks (USTs) [Tank 001 and Tank 002], which were reportedly closed-in-place in October 2022. Evidence of the former tanks, including a fill port and vent pipe, was observed during the reconnaissance. In addition, the Subject Property was listed in the NYSDEC Spills database (Spill No. 1903757) for a tank tightness test failure related to the former USTs. The former underground fuel oil storage and potential associated spill at the Subject Property constitutes a REC/VEC.
- Historical Uses on the Subject Property – Sanborn maps regulatory database listings identified historical uses at the Subject Property that included a filling station with three gasoline tanks, a metalworks and electroplating facility, a garage, and a printing shop. These former uses have the potential to have impacted subsurface conditions at the Subject Property.
- Historical Surrounding Property Uses – The area immediately surrounding the Subject Property was historically developed with a mix of industrial and manufacturing uses prior to 1887. These uses (included, but were not limited to, blacksmith services, painting, iron foundry services, electro-galvanizing works, glassworks services, auto repair, garages, filling stations, cork and paper processing, news printing, binding and publishing, livestock and slaughterhouses, and junk yards) have the potential to have impacted subsurface conditions at the Subject Property.

Business Environmental Risks

- Tank 003 (NYSDEC PBS Facility No. 2-354481) was a 4,000-gallon AST registered at the Subject Property and appeared to have been removed from the Subject Property without the proper regulatory administrative closure and constitutes a BER.

- Probable use of historic fill associated with historic Subject Property redevelopments with material of unknown origin constitutes a BER.
- The potential presence of polychlorinated biphenyls (PCBs), lead-based paint (LBP), and asbestos-containing material (ACM) in building materials at the Subject Property constitutes BERs.

De Minimis Conditions

- Small containers of building materials, cleaning chemicals, and paints associated with building maintenance were present at the Subject Property.
- Standing water, reportedly from minor leaks, and minor staining was observed in the boiler room and mechanical room of the Subject Property building cellar. A slight sheen (possibly a silt sheen) was observed within the sump pump in the mechanical room. No staining or floating petroleum-like product were noted.

Significant Data Gaps

- No significant data gaps.

9.0 RECOMMENDATIONS

Based on the conclusions of this Phase I ESA, AKRF recommends the following:

- A Subsurface (Phase II) Investigation should be conducted to assess the identified RECs/VECs. It is possible that a subsurface investigation or subsequent soil disturbance may uncover evidence of a petroleum spill or other situation reportable to NYSDEC and/or other regulatory agencies.
- During any future subsurface disturbance, excavated soil should be handled and disposed of properly in accordance with all applicable regulatory requirements. Any evidence of a petroleum spill must be reported to NYSDEC and addressed in accordance with applicable requirements. If any USTs are encountered, they should be properly assessed, closed, and removed in accordance with state and local regulations. Transportation of material leaving the site for off-site disposal should be in accordance with federal, state, and local requirements covering the licensing of haulers and trucks, placarding, truck routes, manifesting, etc. If dewatering is required during rehabilitation and/or construction activities, water should be discharged in accordance with New York City Department of Environmental Protection (NYCDEP) requirements.
- Prior to any renovation or demolition activities with the potential to disturb suspect ACM, an asbestos survey should be conducted. If these materials prove to contain ACM, they should be properly removed and disposed of in accordance with all federal, state, and local regulations prior to any renovation or demolition that would disturb those materials. ACM and assumed ACM must be maintained in good condition in accordance with applicable regulations.
- Unless there is labeling or test data that indicates that caulking, fluorescent lights, and other electrical and hydraulic equipment are not mercury- and/or PCB-containing, disposal (if required) should be performed in accordance with applicable federal, state, and local regulations and guidelines. Hydraulic elevators and associated underground pistons should closed and removed in accordance with applicable federal, state, and local regulations and guidelines. Other hazardous materials should be handled and maintained in accordance with applicable regulatory requirements.
- Any renovations or demolition activities with the potential to disturb LBP, or paint containing any detectable level of lead, should be performed in accordance with applicable regulations.
- Tank 003 (NYSDEC PBS Facility No. 2-354481) should be administratively closed with the NYSDEC.

10.0 SIGNATURE PAGE

We declare that, to the best of our professional knowledge and belief, we meet the definition of Environmental Professional as defined in §312.10 of 40 Code of Federal Regulation (CFR) 312.

We have the specific qualifications based on education, training, and experience to assess a property of the nature, history, and setting of the Subject Property. We have performed all the appropriate inquiries in conformance with standards and practices set forth in 40 CFR Part 312.

Axel Schwendt		April 27, 2026
Vice President	Signature	Date
J. Patrick Diggins		April 27, 2026
Vice President	Signature	Date

11.0 QUALIFICATIONS

The purpose of this assessment was to convey a professional opinion about the potential presence or absence of contamination, or possible sources of contamination, on the Subject Property, and to identify, to the extent feasible pursuant to the processes described in the report, *Recognized Environmental Conditions* as defined in ASTM Standard E1527-21, *Standard Practice for Environmental Site Assessments: Phase I Environmental Site Assessment Practice*, and *Vapor Encroachment Conditions* as defined in ASTM Standard E2600-22, *Standard Guide for Vapor Encroachment Screening on Property Involved in Real Estate Transactions.*

The assessment was performed in accordance with customary principles and practices in the environmental consulting industry, and in accordance with the above-referenced ASTM Standard(s), except as noted otherwise in Section 7.0. It should only be used as a guide in determining the possible presence or absence of hazardous materials on the Subject Property at the time of the reconnaissance, as it is based upon the review of readily available records relating to both the Subject Property and to the surrounding area, as well as a visual reconnaissance of current conditions.

This Phase I Assessment is not, and should not be construed as, a guarantee, warranty, or certification of the presence or absence of hazardous substances, which can be made only with testing, and contains no formal plans or recommendations to rectify or remediate the presence of any hazardous substances that may be subject to regulatory approval. This report is not a regulatory compliance audit.

This report is based on services performed by AKRF, Inc. professional staff and observation of the Subject Property and its surroundings. We represent that observations made in this assessment are accurate to the best of our knowledge, and that no findings or observations concerning the potential presence of hazardous substances have been withheld or amended. The research and reconnaissance have been carried to a level that meets accepted industry and professional standards. Nevertheless, AKRF and the undersigned shall have no liability or obligation to any party other than 240 Nassau Street Owner, LLC and their successors or assignees, and AKRF's obligations and liabilities to the above, their successors or assignees is limited to fraudulent statements made, or grossly negligent or willful acts or omissions.

12.0 REFERENCES

1. LightBox Environmental Data Resources, Inc., 50 Navy Street, Brooklyn, NY, 11201, Regulatory Radius Map™ Report with GeoCheck®, January 6, 2026.
2. LightBox Environmental Data Resources, Inc., 50 Navy Street, Brooklyn, NY, 11201, City Directory Abstract, January 6, 2026.
3. LightBox Environmental Data Resources, Inc., 50 Navy Street, Brooklyn, NY, 11201, Historical Sanborn maps dated January 6, 2026.
4. LightBox Environmental Data Resources, Inc., York and Navy Streets, Brooklyn, NY, 11201 Topographic Maps dated October 22, 2024.
5. LightBox Environmental Data Resources, Inc., York and Navy Streets, Brooklyn, NY, 11201, Aerial Photographs dated October 22, 2024.
6. FEMA FIRM Panel No. 3604970203F, January 7, 2026.
7. United States Fish and Wildlife National Wetlands Inventory Map, January 7, 2026.
8. U.S. Geological Survey – Brooklyn, New York 2023 Quadrangle, 7.5-minute Series (Topographic), Scale 1:24,000.
9. NYC Department of Buildings Building Information Search, https://a810-bisweb.nyc.gov/bisweb/bispi00.jsp, accessed January 6, 2026.
10. P.S. 287 – Brooklyn, 50 Navy Street Building Condition Assessment Survey 2022-2023, prepared by NYC Department of Education.

FIGURES

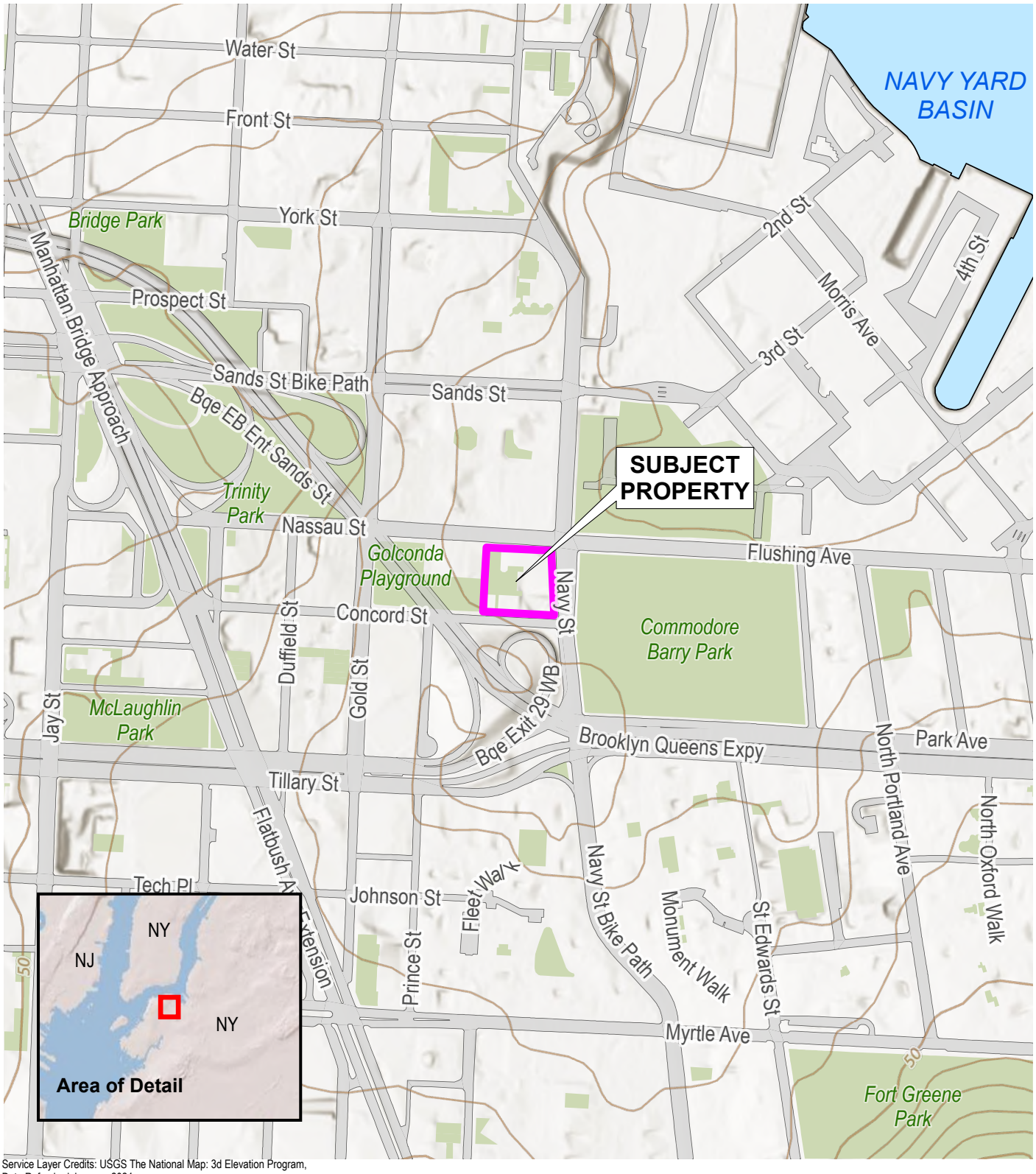

Service Layer Credits: USGS The National Map: 3d Elevation Program, Data Refreshed January, 2024

0 500 1,000
SCALE IN FEET

N

akrf
440 Park Avenue South, New York, NY 10016

50 Navy Street
Brooklyn, New York

SUBJECT PROPERTY LOCATION

DATE
1/16/2026
PROJECT NO.
230938
FIGURE
1

AKRF O:\Projects\230938 - ALLOY - 240 NASSAU STREET BK\SAR\230938_50 Navy Street_Phase I.aprx\1/16/2026 7:23 PM\230938 Fig 1 Subject Property Location\tomlinson

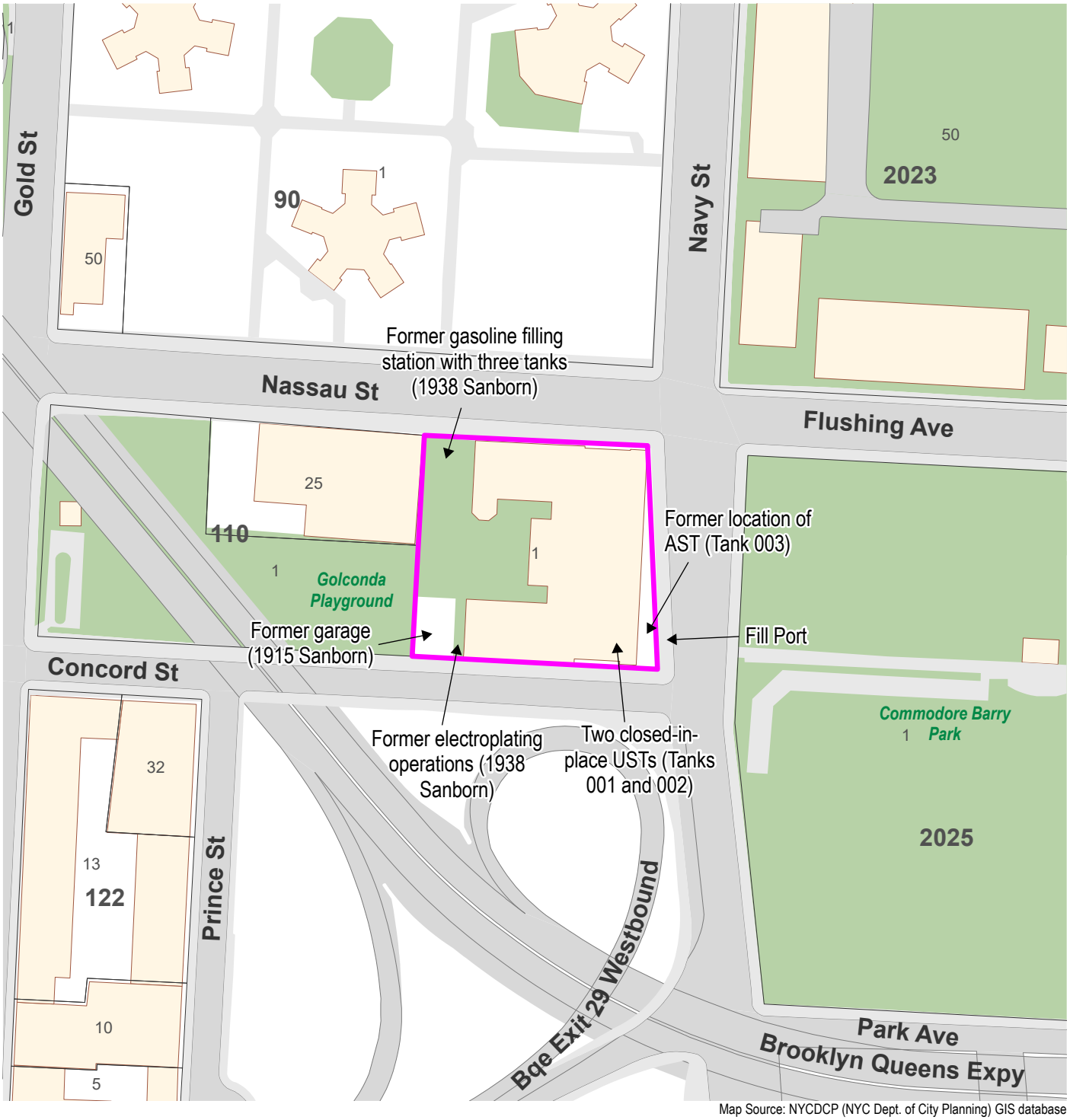

Map Source: NYCDCP (NYC Dept. of City Planning) GIS database

LEGEND

- SUBJECT PROPRETY
- 1 — LOT BOUNDARY AND TAX LOT NUMBER
- 111 — BLOCK NUMBER
- BUILDING

0 150 300

SCALE IN FEET

N

akrf

440 Park Avenue South, New York, NY 10016

50 Navy Street
Brooklyn, New York

SUBJECT PROPERTY DETAIL

DATE **2/3/2026**

PROJECT NO. **230938**

FIGURE **2**

AKRF O:\Projects\230938 - ALLOY - 240 NASSAU STREET BK\SAR\230938_50 Navy Street_Phase I.aprx2/3/2026 11:04 AM230938 Fig 2 Subject Property Detailjpeters

APPENDIX A
PHOTOGRAPHIC DOCUMENTATION



Photograph 1: View of the Subject Property, view facing north.



Photograph 2: Typical view of interior portion of the Subject Property building first floor.



Photograph 3: View of hallway within Subject Property.



Photograph 4: View of classroom within Subject Property.



Photograph 5: View of Subject Property boiler system in the building cellar.



Photograph 6: View of floor conditions and floor drain in boiler room of the Subject Property cellar.



Photograph 7: View of electrical switch room in Subject Property cellar, floor conditions are poor and chipping and peeling were visible.



Photograph 8: View of boiler system in Subject Property cellar.



Photograph 9: View of chemical storage closet in Subject Property cellar.



Photograph 10: View within sump pit in Subject Property cellar.



Photograph 11: Capped fill port on sidewalk adjacent to the Subject Property.



Photograph 12: View of exterior portion of Subject Property building with an exhaust pipe.



Photograph 13: View of Subject Property courtyard and playground. View facing west.



Photograph 14: View of Subject Property building cellar from the exterior.

APPENDIX B
FEDERAL, STATE, AND LOCAL RECORDS

Outlook

FOIL Request :: W158578-010526

From New York DEC FOIL Center <newyorkdec@govqa.us>
Date Mon 1/5/2026 5:16 PM
To Derris Riveiro <driveiro@akrf.com>

Dear Derris:

Thank you for your Freedom of Information Law (FOIL) request. Your request has been received and is being processed. Your request was received in this office on 1/5/2026 and given the reference number FOIL #W158578-010526 for tracking purposes. You may expect the Department's response to your request no later than **2/3/2026**.

Record Requested: **Records pertaining to: underground storage tanks (USTs), spill records, remediation sites, dump sites, soil and groundwater remediation, storage of hazardous materials, and/or hazardous materials activities for the site located at 46-50 Navy Street, Brooklyn, NY, 11201, Block 111, Lot 1.**

You can monitor the progress of your request at the link below and you'll receive an email when your request has been completed. Again, thank you for using the FOIL Center.

Click here to login to the FOIL Center.

New York State Department of Environmental Conservation, Record Access Office

---

Track the issue status and respond at: https://newyorkdec.govqa.us/WEBAPP//_rs/RequestEdit.aspx?rid=158578

Outlook

Freedom of Information Law Request :: W158578-010526

From New York DEC FOIL Center <newyorkdec@govqa.us>
Date Tue 1/13/2026 10:08 AM
To Derris Riveiro <driveiro@akrf.com>

--- Please respond above this line ---

Region 2 - Long Island City
P: (718) 482-4912 | F:
www.dec.ny.gov

RE: PUBLIC RECORDS REQUEST of 1/5/2026, Reference # W158578-010526

Date: 01/13/2026

Dear Derris Riveiro,
In response to your Freedom of Information Law (FOIL) request seeking:

> *Records pertaining to: underground storage tanks (USTs), spill records, remediation sites, dump sites, soil and groundwater remediation, storage of hazardous materials, and/or hazardous materials activities for the site located at 46-50 Navy Street, Brooklyn, NY, 11201, Block 111, Lot 1.*

Please be advised that a diligent search of the files maintained by DEC produced no responsive records.

If you believe you have been unlawfully denied access to responsive records, you have the right to appeal. Any such appeal must be submitted in writing and within thirty (30) days of the date of this email. Appeals must be directed to:

> FOIL Appeals Officer
> Office of General Counsel
> New York State Department of Environmental Conservation
> 625 Broadway, 14th Floor
> Albany, NY 12233-1500

Your FOIL request is now closed. For further assistance, please call (718) 482-4912 and reference FOIL #W158578-010526, or simply reply to this email. Thank you.

Sincerely,

Region 2 FOIL Coordinator

Outlook

FOIL Request :: W159894-020326

From New York DEC FOIL Center <newyorkdec@govqa.us>
Date Tue 2/3/2026 10:08 AM
To Derris Riveiro <driveiro@akrf.com>

RE: PUBLIC RECORDS REQUEST of 2/3/2026, Reference # W159894-020326

Date: 02/03/2026

Dear Derris Riveiro,

I write to acknowledge that Department of Environmental Conservation (DEC) has received your Freedom of Information Law (FOIL) request seeking:

> *Records pertaining to: underground storage tanks (USTs), spill records, remediation sites, dump sites, soil and groundwater remediation, storage of hazardous materials, and/or hazardous materials activities for the site located at 46/50 Navy Street, Brooklyn, NY, 11201, Block 111, Lot 1.*
>
> *Requesting the tank tightness testing, UST Investigative Report, and No Further Action Letter associated with NYSDEC LTANK listing No. 1903757 (year 2020).*

DEC received your request in this office on 02/03/2026, assigned reference number W159894-020326 to the request for tracking purposes, and is processing the request. You may expect the Department's response to your request no later than 3/5/2026.

You can monitor the progress of your request at the link below, and DEC will send you an email when we have completed work on your request.

Please note that many of the DEC's records are available online and can be obtained by searching DEC's website and online databases. Conducting a search for the records you have requested may enable you to obtain the records you want before DEC responds to your FOIL request. In addition, a search of records already available online may give you information that will help to refine your FOIL request.

One of the most popular and useful tools to locate DEC information and records is **DECinfo Locator**. DECinfo Locator is an interactive map that lets you search for a location and access many DEC documents and other public data about the environmental quality of specific sites in New York State, as well as information about sites for outdoor recreation. It contains more than 90 data layers; see our layer description web page to see what is available and how often it is updated.

Information about other records available online and the most popular searches are listed at New York

State Freedom of Information Law (FOIL) - NYSDEC.

If you obtain the records or information you are seeking through one of these sources, then please inform DEC that you are withdrawing your FOIL request. Here is how: log into your Customer portal, click on the Details button for the FOIL request, click on the New Message button, and send a short message stating that you are withdrawing the request. To access the Customer portal, click on the following link: DEC FOIL Center Customer portal.

If you are requesting wetland information, be aware that processes have changed. Please read the Freshwater Wetland Jurisdictional Determination webpage to learn about new wetland regulations and how to request information about the property in question.

If you have any questions in the interim, please call me at: (718) 482-4912 and refer to FOIL request W159894-020326, or simply reply to this email. Thank you.

Sincerely,

Region 2 FOIL Coordinator

Track the issue status and respond at: https://newyorkdec.govqa.us/WEBAPP//_rs/RequestEdit.aspx?rid=159894

Outlook

[OpenRecords] Request FOIL-2026-826-00042 Submitted to Department of Environmental Protection (DEP)

From donotreply@records.nyc.gov <donotreply@records.nyc.gov>
Date Mon 1/5/2026 4:28 PM
To Derris Riveiro <driveiro@akrf.com>

Your request FOIL-2026-826-00042 has been successfully submitted to the Department of Environmental Protection (DEP). The details of your request are shown below.

Request Title: 46-50 Navy St

Request Description: Records pertaining to: underground storage tanks (USTs), spill records, remediation sites, dump sites, soil and groundwater remediation, storage of hazardous materials, and/or hazardous materials activities for the site located at 46-50 Navy Street, Brooklyn, NY, 11201, Block 111, Lot 1.

Requester's Contact Information

Name:
Derris Riveiro
Title:
Not provided
Organization:
AKRF INC
Email:
driveiro@akrf.com
Phone Number:
Not provided
Fax Number:
Not provided
Street Address (line 1):
440 Park Avenue South
Street Address (line 2):
7th Floor
City:
New York City
State:
NY
Zip Code:
10016

You can view the request and take any necessary action at the following webpage: https://a860-openrecords.nyc.gov/request/view/FOIL-2026-826-00042.

Outlook

[OpenRecords] Request FOIL-2026-826-00042 Acknowledged

From donotreply@records.nyc.gov <donotreply@records.nyc.gov>
Date Tue 1/6/2026 7:00 AM
To Derris Riveiro <driveiro@akrf.com>

The Department of Environmental Protection (DEP) has **acknowledged** your FOIL request FOIL-2026-826-00042.

You can expect a response on or about Wednesday, April 8, 2026.

Please visit FOIL-2026-826-00042 to view additional information and take any necessary action.

DERTA FOIL REPORT

ServiceNumber	Call Date	Problem Code	Address & Cross Stree	Inspection Date	Inspector	Resolution Date	Caller Comments
370812	10/24/2001	HZZ	242-02 61 AVE & DOUGLASTON PKWY	10/24/2001	STANLEY BALDWIN	10/24/2001	REPORT OF A CONTAINER MARKED PHOSPHOUS FOUND INSIDE WALBAUMS SUPERMARKET/GAVE TO M. FAWZY & S. BALDWIN - 23:55HRS

Additional Comments DERTA responded and found a broken vial of white beads packaged by NYC PD ESU Unit. Sample was taken to DOH lab for analysis. Ref#01H10241380; 219

Log Comments:

RIGHT TO KNOW
LIST OF CHEMICALS
FOIL

Facility Id	Facility Name	Facility Street	Facility City	Facility State	Facility Zip Code	Chemical Name	Max Daily Amount Code
25583	K287- P.S 287 BAILEY K. ASHFORD	50 Navy Street Street	Brooklyn	New York	11201	vanguard graffiti and mark remover gel	1
25583	K287- P.S 287 BAILEY K. ASHFORD	50 Navy Street Street	Brooklyn	New York	11201	cream metal polish	1
25583	K287- P.S 287 BAILEY K. ASHFORD	50 Navy Street Street	Brooklyn	New York	11201	interior/exterior hi-gloss enamel	1
25583	K287- P.S 287 BAILEY K. ASHFORD	50 Navy Street Street	Brooklyn	New York	11201	super spec d.t.m. alkyd semi-gloss	2
25583	K287- P.S 287 BAILEY K. ASHFORD	50 Navy Street Street	Brooklyn	New York	11201	goodbye graffiti	1
25583	K287- P.S 287 BAILEY K. ASHFORD	50 Navy Street Street	Brooklyn	New York	11201	solution, alcohol	1
25583	K287- P.S 287 BAILEY K. ASHFORD	50 Navy Street Street	Brooklyn	New York	11201	nicotine solution 0.01%	1
25583	K287- P.S 287 BAILEY K. ASHFORD	50 Navy Street Street	Brooklyn	New York	11201	hand sanitizer	2
25583	K287- P.S 287 BAILEY K. ASHFORD	50 Navy Street Street	Brooklyn	New York	11201	deb instantfoam complete	1
25583	K287- P.S 287 BAILEY K. ASHFORD	50 Navy Street Street	Brooklyn	New York	11201	polyvinyl acetate emulsion	1
25583	K287- P.S 287 BAILEY K. ASHFORD	50 Navy Street Street	Brooklyn	New York	11201	Oxivir TB Wipes	1
25583	K287- P.S 287 BAILEY K. ASHFORD	50 Navy Street Street	Brooklyn	New York	11201	multi-surface cleaner	1
25583	K287- P.S 287 BAILEY K. ASHFORD	50 Navy Street Street	Brooklyn	New York	11201	Alpha-HP multisurface cleaner	1
25583	K287- P.S 287 BAILEY K. ASHFORD	50 Navy Street Street	Brooklyn	New York	11201	Purtabs	1
25583	K287- P.S 287 BAILEY K. ASHFORD	50 Navy Street Street	Brooklyn	New York	11201	H2Orange heavyduty cleaner	1
25583	K287- P.S 287 BAILEY K. ASHFORD	50 Navy Street Street	Brooklyn	New York	11201	Concetrate 117 light duty cleaner	1
25583	K287- P.S 287 BAILEY K. ASHFORD	50 Navy Street Street	Brooklyn	New York	11201	rubbing alcohol 70%	1
25583	K287- P.S 287 BAILEY K. ASHFORD	50 Navy Street Street	Brooklyn	New York	11201	Super-Sorb	1
25583	K287- P.S 287 BAILEY K. ASHFORD	50 Navy Street Street	Brooklyn	New York	11201	Diamond Shield	1
25583	K287- P.S 287 BAILEY K. ASHFORD	50 Navy Street Street	Brooklyn	New York	11201	chlorinated disinfecting wipes	2
25583	K287- P.S 287 BAILEY K. ASHFORD	50 Navy Street Street	Brooklyn	New York	11201	high gloss enamel	1
25583	K287- P.S 287 BAILEY K. ASHFORD	50 Navy Street Street	Brooklyn	New York	11201	heavyhitter mop-on strippers	2
25583	K287- P.S 287 BAILEY K. ASHFORD	50 Navy Street Street	Brooklyn	New York	11201	colormaster paint+primer	1
25583	K287- P.S 287 BAILEY K. ASHFORD	50 Navy Street Street	Brooklyn	New York	11201	Hand sanitizer- ethyl alcohol	1
25583	K287- P.S 287 BAILEY K. ASHFORD	50 Navy Street Street	Brooklyn	New York	11201	marine deck enamel	1
25583	K287- P.S 287 BAILEY K. ASHFORD	50 Navy Street Street	Brooklyn	New York	11201	metal polish white	1
25583	K287- P.S 287 BAILEY K. ASHFORD	50 Navy Street Street	Brooklyn	New York	11201	fastdrying polurethane	1
25583	K287- P.S 287 BAILEY K. ASHFORD	50 Navy Street Street	Brooklyn	New York	11201	Purashield	1
25583	K287- P.S 287 BAILEY K. ASHFORD	50 Navy Street Street	Brooklyn	New York	11201	dawn ultra	1
25583	K287- P.S 287 BAILEY K. ASHFORD	50 Navy Street Street	Brooklyn	New York	11201	Germicidal ultra bleach	1
25583	K287- P.S 287 BAILEY K. ASHFORD	50 Navy Street Street	Brooklyn	New York	11201	Enviro Care Glass Cleaner	1
25583	K287- P.S 287 BAILEY K. ASHFORD	50 Navy Street Street	Brooklyn	New York	11201	high performance	2
25583	K287- P.S 287 BAILEY K. ASHFORD	50 Navy Street Street	Brooklyn	New York	11201	graffiti remover	1
25583	K287- P.S 287 BAILEY K. ASHFORD	50 Navy Street Street	Brooklyn	New York	11201	Perma Scent strawberry	1
25583	K287- P.S 287 BAILEY K. ASHFORD	50 Navy Street Street	Brooklyn	New York	11201	interior latex semi-gloss	1
25583	K287- P.S 287 BAILEY K. ASHFORD	50 Navy Street Street	Brooklyn	New York	11201	top guard	1
25583	K287- P.S 287 BAILEY K. ASHFORD	50 Navy Street Street	Brooklyn	New York	11201	floor finish enhancement therapy	1
25583	K287- P.S 287 BAILEY K. ASHFORD	50 Navy Street Street	Brooklyn	New York	11201	Ready to use gloss enhancer	1
25583	K287- P.S 287 BAILEY K. ASHFORD	50 Navy Street Street	Brooklyn	New York	11201	hydrogen peroxide	1
25583	K287- P.S 287 BAILEY K. ASHFORD	50 Navy Street Street	Brooklyn	New York	11201	hand sanitizer	2
25583	K287- P.S 287 BAILEY K. ASHFORD	50 Navy Street Street	Brooklyn	New York	11201	Glass cleaner ammoniated	2
25583	K287- P.S 287 BAILEY K. ASHFORD	50 Navy Street Street	Brooklyn	New York	11201	SuperTrimColors	1
25583	K287- P.S 287 BAILEY K. ASHFORD	50 Navy Street Street	Brooklyn	New York	11201	Industrial enamel HS	2
25583	K287- P.S 287 BAILEY K. ASHFORD	50 Navy Street Street	Brooklyn	New York	11201	non-acid disinfectant bathroom cleaner	2
25583	K287- P.S 287 BAILEY K. ASHFORD	50 Navy Street Street	Brooklyn	New York	11201	nitrex-b	1
25583	K287- P.S 287 BAILEY K. ASHFORD	50 Navy Street Street	Brooklyn	New York	11201	rubbing alcohol	1
25583	K287- P.S 287 BAILEY K. ASHFORD	50 Navy Street Street	Brooklyn	New York	11201	hydrogen peroxide	1
25583	K287- P.S 287 BAILEY K. ASHFORD	50 Navy Street Street	Brooklyn	New York	11201	iodine	1

Outlook

FOIL Records Request :: R000048-010526

From NYS DOH FOIL Records Access Center <healthny@govqa.us>
Date Mon 1/5/2026 4:29 PM
To Derris Riveiro <driveiro@akrf.com>

Logo

RE: FOIL Records Request of January 05, 2026, Reference # R000048-010526

Dear Derris Riveiro,

The NYS Department of Health received a FOIL request from you on January 05, 2026. You requested:

"Records pertaining to: underground storage tanks (USTs), spill records, remediation sites, dump sites, soil and groundwater remediation, storage of hazardous materials, and/or hazardous materials activities for the site located at 46-50 Navy Street, Brooklyn, NY, 11201, Block 111, Lot 1."

Your request is acknowledged by the Records Access Office of the New York State Department of Health and, if appropriate, will be forwarded to the responsive program area(s) to identify documents that are responsive to your request.

A determination as to whether your request is granted or denied will be reached in approximately 20 business days, on February 03, 2026. We will notify you in writing if the responsible program area(s) should require additional time to locate, assemble and review documents that may be responsive to your request.

Sincerely,

Signature
David J. Harvey, Records Access Officer

NYS Department of Health

To monitor the progress or update this request, please log into the FOIL Records Access Center

GovQA logo

Outlook

New Message :: R000048-010526

From NYS DOH FOIL Records Access Center <healthny@govqa.us>
Date Fri 1/16/2026 11:04 AM
To Derris Riveiro <driveiro@akrf.com>

--- Please respond above this line ---

NEW YORK STATE | Department of Health

RE: FOIL Records Request of January 05, 2026, Reference # R000048-010526

Dear Derris Riveiro,

The NYS Department of Health received a FOIL request from you on January 05, 2026. You requested:

"Records pertaining to: underground storage tanks (USTs), spill records, remediation sites, dump sites, soil and groundwater remediation, storage of hazardous materials, and/or hazardous materials activities for the site located at 46-50 Navy Street, Brooklyn, NY, 11201, Block 111, Lot 1."

Please be advised that after conducting a diligent search, no records responsive to your request have been located.

Please note, this address is served by the New York City public water system (NY7003493). Any violation reports for the public water system can be found at the following website: [www.health.ny.gov/environmental/water/drinking/violations/previous_compliance_reports.htm]www.health.ny.gov/environmental/water/drinking/violations/previous_compliance_reports.htm

Should you feel that you have been unlawfully denied access to records, you may submit an appeal online within 30 days.

If you require additional information, you may respond directly to this e-mail.
Sincerely,

David J. Harvey, Records Access Officer
NYS Department of Health

To monitor the progress or update this request please log into the FOIL Records Access Center.



NEW YORK CITY DEPARTMENT OF HEALTH AND MENTAL HYGIENE

For office use only
CONTROL NUMBER:

FREEDOM OF INFORMATION LAW REQUEST FORM

To: Records Access Officer
NYC Department of Health and Mental Hygiene
42-09 28th Street, 14th Floor, CN 31
Long Island City, NY 11101
Phone: (347) 396-6078/6116
Fax: (347) 396-6087
recordsaccess@health.nyc.gov

Date 1 / 5 / 26

Dear Record Access Officer:

I, DERRIS RIVEIRO request copies of any inspection reports and/or records located in the Bureau of NEW YORK, of the New York City Department of Health and Mental Hygiene.

The records pertain to:

- ☐ Lead Poisoning
- ☐ Animal bite
- ☐ Employment/Human Resources
- ☐ Contracts/RFPs
- ☐ Pest Control
- ☒ Environmental for specific property
- ☐ Early Intervention
- ☐ Food Safety
- ☐ Mental Health
- ☐ Communicable Diseases
- ☐ School Health
- ☐ Day Care
- ☐ Other: _____

Please specify/describe the records you are requesting from the above program(s):

Records pertaining to: underground storage tanks (USTs), spill records, remediation sites, dump sites, soil and groundwater remediation, storage of hazardous materials, and/or hazardous materials activities for the site located at

46-50 Navy Street, Brooklyn, NY, 11201, Block 111, Lot 1.

There is a charge of 25¢ per page or actual costs of reproduction, payable in advance.

Requester's Name: DERRIS RIVEIRO (Please print) Derris Riveiro (Signature)

Requester's Organization: AKRF INC

Requester's Address: 440 PARK AVE SOUTH, NY, NY, 10016
Street City State Zip code

Telephone Number: (646) 491 - 9751 E-mail: DRIVEIRO@AKRF.COM

For more information, please visit: http://www1.nyc.gov/site/doh/about/ogc-foil.page

Outlook

Fw: [EXTERNAL] AKRF INC FOIL REQUEST FOR 46-50 NAVY ST

From recordsaccess <recordsaccess@health.nyc.gov>
Date Tue 1/6/2026 4:44 PM
To Derris Riveiro <driveiro@akrf.com>

1 attachment (177 KB)
46-50 NAVY ST FOIL FORM.pdf;

FOIL Control #: 2025FR00012

Dear Derris Riveiro,

The NYC Department of Health and Mental Hygiene (DOHMH) acknowledges receipt of your Freedom of Information Law request. It has been assigned the above-noted control number and has been forwarded to the following bureau for processing:

Environmental Health Services

Sheba Taylor-Medina, e-mail: staylor2@health.nyc.gov

Healthy Homes Program, Ben DelPercio, e-mail: bdelperc@health.nyc.gov

You should receive a response from the program/bureau within twenty(20) business days. Please note that as of January 1, 2019, the Department charges the statutorily allowable fee of 25¢ per page for FOIL responses of records maintained in hard copy format only. You will be advised by the program/bureau of the fee that is due and, upon receipt of your payment by check or money order, the copies will be forwarded to you.
All inquiries about the status of your request should be made with the program/bureau and control number noted above.

Thank you,

FOIL Administration
Office of the General Counsel
NYC Department of Health and Mental Hygiene - City of New York
42-09 28th St.,CN30, Long Island City, NY 11101
Telephone:347-396-6116 **Fax:**347-396-6087
Email: recordsaccess@health.nyc.gov | nyc.gov/health

From: Derris Riveiro <driveiro@akrf.com>
Sent: Monday, January 5, 2026 4:40 PM
To: recordsaccess <recordsaccess@health.nyc.gov>
Subject: [EXTERNAL] AKRF INC FOIL REQUEST FOR 46-50 NAVY ST

Good Afternoon,

Hope all is well.

I am submitting a FOIL request on behalf of AKRF INC for a site in Brooklyn, attached is the FOIL request form filled out.

After checking the database, I did not find any records.

May I please have an email stating that there are no records.

Thank you,

Derris Riveiro
Administrative Assistant

AKRF
440 Park Avenue South, 7th Floor, New York, NY 10016
P 646.491.9751 | www.akrf.com

*For important legal disclaimers and privacy information, please refer to this **link***
CAUTION: This email originated from outside of the organization. Do not click links or open attachments unless you recognize the sender and know the content is safe. Forward suspect email to phish@oti.nyc.gov as an attachment (Click the More button, then forward as attachment).

Sent from the New York City Department of Health & Mental Hygiene. This email and any files transmitted with it may contain confidential information and are intended solely for the use of the individual or entity to whom they are addressed. This footnote also confirms that this email message has been swept for the presence of computer viruses.

NEW YORK CITY DEPARTMENT OF HEALTH AND MENTAL HYGIENE
Dr. Michelle Morse, MD
Commissioner

Date: January 7, 2026

F.O.I.L. Requestor: AKRF, Inc.

Attention / File Number: Derris Riveiro

Control Number: 2026FR00012

Name and Address Requested: Unknown
46-50 Navy Street
Brooklyn, New York

Supplemental Address(es):

Dear Sir / Madam:

After a thorough search of our files, we did not find documents for the following reason:

☐ **A) No Records for the (Child / ren) have been located on the Lead Poisoning Prevention Programs's system.**

☒ **B) No Environmental Records were found for the address (es) and / or apartment requested.**

☐ **C) Printout of child's blood lead level, (copy attached), is the only information in the Lead Poisoning Prevention Program's system.**

Sincerely,

Ben Del Percio
Record Services Unit Coordinator

HEALTHY HOMES PROGRAM
RECORD SERVICES UNIT
125 Worth St., 2nd Fl., Rm-207-211 CN-58 New York, New York 10013
Tel. (646) 632-6006 Fax (347)396-8925

From: recordsaccess
To: Derris Riveiro
Subject: Fw: [EXTERNAL] AKRF INC FOIL REQUEST FOR 46-50 NAVY ST
Date: Tuesday, January 6, 2026 4:44:22 PM
Attachments: 46-50 NAVY ST FOIL FORM.pdf

FOIL Control #: 2025FR00012

Dear Derris Riveiro,

The NYC Department of Health and Mental Hygiene (DOHMH) acknowledges receipt of your Freedom of Information Law request. It has been assigned the above-noted control number and has been forwarded to the following bureau for processing:

Environmental Health Services

Sheba Taylor-Medina, e-mail: staylor2@health.nyc.gov

Healthy Homes Program, Ben DelPercio, e-mail: bdelperc@health.nyc.gov

You should receive a response from the program/bureau within twenty(20) business days. Please note that as of January 1, 2019, the Department charges the statutorily allowable fee of 25¢ per page for FOIL responses of records maintained in hard copy format only. You will be advised by the program/bureau of the fee that is due and, upon receipt of your payment by check or money order, the copies will be forwarded to you.
All inquiries about the status of your request should be made with the program/bureau and control number noted above.

Thank you,

FOIL Administration
Office of the General Counsel
NYC Department of Health and Mental Hygiene - City of New York
42-09 28th St.,CN30, Long Island City, NY 11101
Telephone:347-396-6116 **Fax**:347-396-6087
Email: recordsaccess@health.nyc.gov | nyc.gov/health

From: Derris Riveiro <driveiro@akrf.com>
Sent: Monday, January 5, 2026 4:40 PM
To: recordsaccess <recordsaccess@health.nyc.gov>
Subject: [EXTERNAL] AKRF INC FOIL REQUEST FOR 46-50 NAVY ST

Good Afternoon,

Hope all is well.

I am submitting a FOIL request on behalf of AKRF INC for a site in Brooklyn, attached is

the FOIL request form filled out.

After checking the database, I did not find any records.

May I please have an email stating that there are no records.

Thank you,

Derris Riveiro
Administrative Assistant

AKRF
440 Park Avenue South, 7th Floor, New York, NY 10016
P 646.491.9751 | www.akrf.com

*For important legal disclaimers and privacy information, please refer to this **link***
CAUTION: This email originated from outside of the organization. Do not click links or open attachments unless you recognize the sender and know the content is safe. Forward suspect email to phish@oti.nyc.gov as an attachment (Click the More button, then forward as attachment).

NYC Health

NEW YORK CITY DEPARTMENT OF HEALTH AND MENTAL HYGIENE

FREEDOM OF INFORMATION LAW REQUEST FORM

To: Records Access Officer
NYC Department of Health and Mental Hygiene
42-09 28th Street, 14th Floor, CN 31
Long Island City, NY 11101
Phone: (347) 396-6078/6116
Fax: (347) 396-6087
recordsaccess@health.nyc.gov

Date 1 / 5 / 26

Dear Record Access Officer:

I, DERRIS RIVEIRO request copies of any inspection reports and/or records located in the Bureau of NEW YORK, of the New York City Department of Health and Mental Hygiene.

The records pertain to:

- ☐ Lead Poisoning
- ☐ Animal bite
- ☐ Employment/Human Resources
- ☐ Contracts/RFPs
- ☐ Pest Control
- ☒ Environmental for specific property
- ☐ Early Intervention
- ☐ Food Safety
- ☐ Mental Health
- ☐ Communicable Diseases
- ☐ School Health
- ☐ Day Care
- ☐ Other: _____

Please specify/describe the records you are requesting from the above program(s):

Records pertaining to: underground storage tanks (USTs), spill records, remediation sites, dump sites, soil and groundwater remediation, storage of hazardous materials, and/or hazardous materials activities for the site located at

46-50 Navy Street, Brooklyn, NY, 11201, Block 111, Lot 1.

There is a charge of 25¢ per page or actual costs of reproduction, payable in advance.

Requester's Name: DERRIS RIVEIRO (Please print) Derris Riveiro (Signature)

Requester's Organization: AKRF INC

Requester's Address: 440 PARK AVE SOUTH, NY, NY, 10016
Street City State Zip code

Telephone Number: (646) 491 - 9751 E-mail: DRIVEIRO@AKRF.COM

For more information, please visit: http://www1.nyc.gov/site/doh/about/ogc-foil.page

FDNY

BUREAU OF FIRE PREVENTION

9 Metro Tech Center, 3rd Floor

Brooklyn, NY 11201

FDNY Building Information Profile

BIN: 3000203

BLOCK	LOT	BIN	HOUSE NUMBER	STREET NAME	BOROUGH
00111	0001	3000203	50	NAVY ST	BROOKLYN
00111	0001	3000203	50	NAVY STREET	BROOKLYN
00111	0001	3000203	1	PS 287	BROOKLYN

Summary

Last BISP Inspection Date: 10/07/2025

Last BISP Inspection Status: In Violation

Num of Violation Notices: 0

Num of Violation Order: 20

Accounts

FPREV Permit Accounts

D.O.	Acct #	Owner Name	Last Insp Date	Last Insp Status
11	06503239	NYC DEPT. OF EDUCATION	09/25/2023	No Access
11	40294563	Rocon Corp.	02/22/2024	Approved
11	39138417	TD FIVE BORO BIKE TOUR	05/01/2019	Approved
34	42804195	NYC SCA	07/21/2025	Approved
37	90046798	NYC DEPT OF EDUCATION	10/07/2025	In Violation
40	24157711	PS 287 DR. B K ASHFORD	08/16/2011	In Violation
41	36334175	COMMUNITY ROOTS CHARTER SCHOOL MIDDLE SCHOOL CAMPUS	02/26/2025	Issued Progress
41	31284532	PS 287 DR. BAILEY K. ASHFORD SCHOOL	02/26/2025	Issued Progress
41	36329621	RESEARCH FOUNDATION OF CUNY COMMUNITY CHARTER SCHOOL @ PS 287	12/06/2024	Approved
50	39320908	RITEWAY INDUSTRIAL INC	10/16/2019	Approved

NOV

Owner Name	Summons	Summons Date	Violations

Vio Orders

Violation Order #	Violations	Violation Date
2025-ENFORC-034319-VIOR	PA-21-01b: Failed to comply with the provisions of the construction codes, Fire Code, Fire Department rules, and applicable standards associated with the operation of a building or space as a place of assembly, in violation of 1968 BC27 -525, 2008 BC1024.1 and/or 2014 BC1028.1	10/07/2025
2025-ENFORC-034320-VIOR	EG-21-13: Failed to maintain emergency power source for exit lighting, exit signs and/or exit directional signs in good working order, in violation of FC107.1, FC1027.1, 1938 BC26-280.0 and/or 26-279.0, 1968 BC27-382 and/or 27-384, 2008/2014 BC1006.3 and/or 1011.5.	10/07/2025
2024-ENFORC-045273-VIOR	EG-21-03: Failed to maintain means of egress free from obstructions or impediments, in violation of FC1027.2 and 1027.3.	12/06/2024
2024-ENFORC-045274-VIOR	EG-21-10: Failed to maintain means of egress free from obstructions or impediments, in violation of FC1027.2 and 1027.3	12/06/2024
2024-ENFORC-045275-VIOR	EG-21-13: Failed to maintain emergency power source for exit lighting, exit signs and/or exit directional signs in good working order, in violation of FC107.1, FC1027.1, 1938 BC26-280.0 and/or 26-279.0, 1968 BC27-382 and/or 27-384, 2008/2014 BC1006.3 and/or 1011.5.	12/06/2024
2024-ENFORC-045276-VIOR	PFE-25-01: Failed to produce and/or maintain records for inspection and/or servicing of portable fire extinguisher(s), in violation of FC906.2 and 3 RCNY 115-02(d).	12/06/2024
2024-ENFORC-045277-VIOR	GP-57: Failed to maintain walls of hallway corridors free of combustible artworks and/or decorations, in violation of FC805.1.	12/06/2024
2024-ENFORC-045278-VIOR	HK-1: Allowed the storage/accumulation of combustible material, waste and/or vegetation, in violation of FC304.2.	12/06/2024
2024-ENFORC-045279-VIOR	E-21-01: Failed to provide and/or maintain required electrical devices/equipment and/or allowed electrical hazards to exist, in violation of FC605.1.	12/06/2024
2024-ENFORC-045291-VIOR	EG-21-13: Failed to maintain emergency power source for exit lighting, exit signs and/or exit directional signs in good working order, in violation of FC107.1, FC1027.1, 1938 BC26-280.0 and/or 26-279.0, 1968 BC27-382 and/or 27-384, 2008/2014 BC1006.3 and/or 1011.5.	12/06/2024
2024-ENFORC-045292-VIOR	PFE-25-01: Failed to produce and/or maintain records for inspection and/or servicing of portable fire extinguisher(s), in violation of FC906.2 and 3 RCNY 115-02(d).	12/06/2024
2024-ENFORC-045293-VIOR	GP-57: Failed to maintain walls of hallway corridors free of combustible artworks and/or decorations, in violation of FC805.1.	12/06/2024
2024-ENFORC-045294-VIOR	E-21-01: Failed to provide and/or maintain required electrical devices/equipment and/or allowed electrical hazards to exist, in violation of FC605.1.	12/06/2024
E325514	PBU-32: REMOV ALL ACCUM. RUBB AND STORAG	08/16/2011
E325515	PBU-21: DEFECTIVE EMERGENCY LIGHT	08/16/2011
E325513		08/16/2011
325513	PBU-45: ADEQ AISLE SPACE CONTROL VALVE	04/14/2011

E666078	EG-21-13: VO: Failed to maintain emergency power source for exit lighting, exit signs and/or exit directional signs in good working order, in violation of FC107.1, FC1027.1, 1938 BC26-280.0 and/or 26-279.0, 1968 BC27-382 and/or 27-384, 2008/2014 BC1006.3 and/or 1011.5.	
E666080	EG-21-10: VO: Failed to maintain means of egress free from obstructions or impediments, in violation of FC1027.2 and 1027.3.	
E678857	EG-21-04: Failed to maintain corridors free of combustible materials and/or combustible waste, in violation of FC1027.3.	

Coverage Items - 20 Active

Alpha	Account #	Item Code	Item Desc	Qty	Floor	Comments
C	06503239	203	FUEL OIL C OF F 1-20 UNITS	001	-1	FUEL OIL NO 6 1-9000 GALS C OF F REQD NO FEE 1-10,000 GALS LOCATED OUTSIDE YARD
B	24157711	810	PUBLIC SCHOOL	001	1	
B	24157711	827	SUMMER CAMP(PUBLIC)	001	1	
B	31284532	810	PUBLIC SCHOOL	001	1	SAFETY INSPECTION
B	31284532	928	ADD. PROGRAM UNIVERSAL PRE-K	001	1	SAFETY INSPECTION
B	36329621	814	AFTER SCHOOL PROGRAM	001	3	SACC00760414 SAFETY INSPECTION
B	36334175	810	CHARTER SCHOOL	001	3	SAFETY INSPECTION
A	39138417	002	STREET FAIR	001	1	USE OF VIO AS A FUEL FOR PORTABLE GASOLINE GENERATORS/NO REFUELLING ALLOWED DURING THE EVENT HOURS.
A	39138417	663	VIO STR/USE > 1 - 55 GAL	001	1	USE OF VIO AS A FUEL FOR PORTABLE GASOLINE GENERATORS/NO REFUELLING ALLOWED DURING THE EVENT HOURS.
A	39320908	001	CONSTRUCTION SITE	001	1	USE OF ONE 4000 GALON TEMPORARY FUEL OIL TANK
A	39320908	202	FO NO C OF F = TO OR < 550 GAL	001	1	USE OF ONE 4000 GALON TEMPORARY FUEL OIL TANK
C	40294563	202	FO NO C OF F 1100 GAL OR MORE	001	1	10000 TEMPORARY TANK
	42804195	886	SFC, STATEN ISLAND/NY	01		FLS CEL, 1
	42804195	889	Co Detection System	01		FLS CEL, 1
B	90046798	592	GYM/PHYS CULTURAL ESTBLMT	001	1	PA 301333750,301333769,301333778 OCC 418,268,370 718-834-4745 718-330-3550

B	90046798	592	CAFETERIA/LOUNGE	001	1	PA 301333750,301333769,301333778 OCC 418,268,370 718-834-4745 718-330-3550
B	90046798	592	AUDITORIUM	001	1	PA 301333750,301333769,301333778 OCC 418,268,370 718-834-4745 718-330-3550
B	90046798	592	Auditorium (150 - 499)	1	1	PA 301333750,301333769,301333778 OCC 418,268,370 718-834-4745 718-330-3550
B	90046798	592	Cafeteria/Lounge (150 - 499)	1	1	PA 301333750,301333769,301333778 OCC 418,268,370 718-834-4745 718-330-3550
B	90046798	592	Gym/Phys Cultural Estblmt (150 - 499)	1	1	PA 301333750,301333769,301333778 OCC 418,268,370 718-834-4745 718-330-3550

Fire Alarm Applications

Record ID	Job Description	Work Floors	Occupancy
2023-TMFALM-009842-PLAN	AUTOMATIC CO DETECTION SYSTEM.	CEL,001	E: 5 or more persons at any time for educational purposes
2020-TMFALM-001597-PLAN	INSTALLATION OF AUTOMATIC CO DETECTION FA SYSTEM IN ACCORDANCE WITH LL 191. .	CEL,001	

Details

Plan Record ID	Status	Design Professional	License #	Code	Inspection Record	Status
2023-TMFALM-009842-PLAN	Letter of Acceptance	SOHAIL HUMAYUN	092361		42804195	LOA Active
2020-TMFALM-001597-PLAN	Abandoned	SOHAIL HUMAYUN	092361			

Related Topics: Envirofacts

FRS

FRS Facility Detail Report

P.S. 287 BAILEY K. ASHFORD SCHOOL

EPA Registry Id: 110036017869
50 NAVY STREET
BROOKLYN, NY 11201-2017

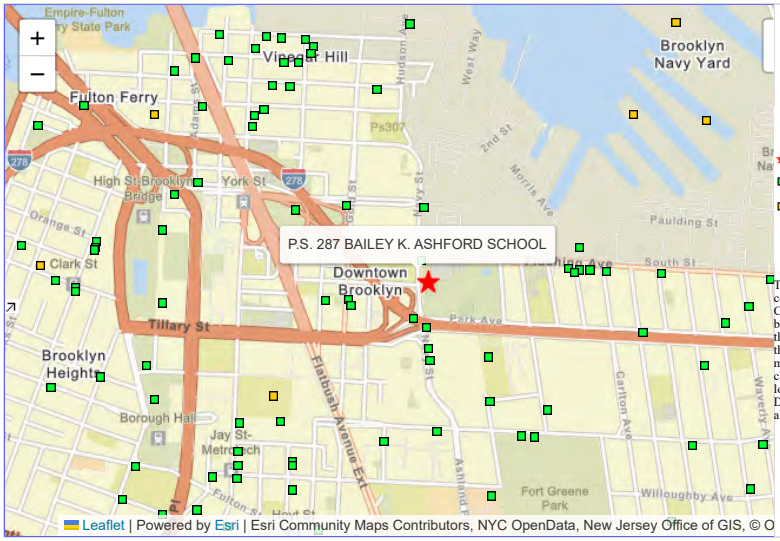

Facility Registry Service Links:

- Facility Registry Service (FRS) Overview
- FRS Facility Query
- FRS Organization Query
- EZ Query
- FRS Physical Data Model
- FRS Geospatial Model

Environmental Interests

Information System	System Facility Name	Information System Id/Report Link	Environmental Interest Type	Data Source	Last Updated Date	Supplemental Environmental Interests:
RESOURCE CONSERVATION AND RECOVERY ACT INFORMATION SYSTEM	NYC DEPT OF EDUCATION - PS 287K	NYR000011288	SQG (Y)	RCRAINFO		

Additional EPA Reports: MyEnvironment Enforcement and Compliance Facility Coordinates Viewer

Standard Industrial Classification Codes (SIC)

No SIC Codes returned.

Facility Codes and Flags

EPA Region:	02
Duns Number:	
Congressional District Number:	
Legislative District Number:	NY
HUC Code/Watershed:	
US Mexico Border Indicator:	
Federal Facility:	NO
Tribal Land:	NO

Alternative Names

Alternative Name	Source of Data
NYC BD OF ED - PUBLIC SCHOOL 287 BKLYN	NOTIFICATION (RCRA)
PUBLIC SCHOOL 287	GNIS
NYC DEPT OF EDUCATION - PS 287K	RCRAINFO

Organizations

Affiliation Type	Name	DUNS Number	Information System	Mailing Address
OPERATOR	NYC DEPT OF SCHOOL FACILITIES		RCRAINFO	
OWNER	NYC DEPT OF EDUCATION		RCRAINFO	View

National Industry Classification System Codes (NAICS)

Data Source	NAICS Code	Description	Primary
RCRAINFO	611110	ELEMENTARY AND SECONDARY SCHOOLS.	

Facility Mailing Addresses

Affiliation Type	Delivery Point	City Name	State	Postal Code	Information System
REGULATORY CONTACT	30-30 THOMSON AVE	LONG ISLAND CITY	NY	11101	RCRAINFO
OWNER	30-30 THOMSON AVE	LONG ISLAND CITY	NY	11101	RCRAINFO
FACILITY MAILING ADDRESS	30-30 THOMSON AVE	LONG ISLAND CITY	NY	11101	RCRAINFO

Contacts

No Contacts returned.

Query executed on: JAN-07-2026

Last updated on September 24, 2015

CLICK HERE TO SIGN UP FOR BUILDINGS NEWS

NYC Department of Buildings

Property Profile Overview

50 NAVY STREET		**BROOKLYN 11201**		**BIN# 3000203**	
CONCORD STREET	237 - 253	**Health Area**	: 1000	**Tax Block**	: 111
NAVY STREET	46 - 56	**Census Tract**	: 23	**Tax Lot**	: 1
COMMUNITY ROOTS MIDDLE SCHOOL	NO NUMBER	**Community Board**	: 302	**Condo**	: NO
PS 287	NO NUMBER	**Buildings on Lot**	: 1	**Vacant**	: NO

View DCP Addresses... Browse Block

View Zoning Documents | View Challenge Results | Pre - BIS PA | View Certificates of Occupancy

Cross Street(s):	FLUSHING AVENUE, CONCORD STREET		
DOB Special Place Name:	P.S. 287		
DOB Building Remarks:			
Landmark Status:		**Special Status:**	N/A
Local Law:	NO	**Loft Law:**	NO
SRO Restricted:	NO	**TA Restricted:**	NO
UB Restricted:	NO		
Environmental Restrictions:	N/A	**Grandfathered Sign:**	NO
Legal Adult Use:	NO	**City Owned:**	YES
Additional BINs for Building:	3822498 3809574		
HPD Multiple Dwelling:	No		

Special District: UNKNOWN

This property is located in an area that may be affected by the following:

Tidal Wetlands Map Check:	No	
Freshwater Wetlands Map Check:	No	Click here for more information
Coastal Erosion Hazard Area Map Check:	No	
Special Flood Hazard Area Check:	Yes	

Department of Finance Building Classification: W1-EDUCATIONAL STRUC

Please Note: The Department of Finance's building classification information shows a building's tax status, which may not be the same as the legal use of the structure. To determine the legal use of a structure, research the records of the Department of Buildings.

	Total	Open
Complaints	3	0
Violations-DOB	15	0
Violations-OATH/ECB	40	0
Jobs/Filings	31	
ARA / LAA Jobs	1	
Total Jobs	32	
Actions	97	

OR Enter Action Type:

OR Select from List: Select...

AND Show Actions

Elevator Records
Electrical Applications
Permits In-Process / Issued
Illuminated Signs Annual Permits
Plumbing Inspections
Open Plumbing Jobs / Work Types
Facades
Marquee Annual Permits
Boiler Records
DEP Boiler Information
Crane Information
After Hours Variance Permits

If you have any questions please review these Frequently Asked Questions, the Glossary, or call the 311 Citizen Service Center by dialing 311 or (212) NEW YORK outside of New York City.

CLICK HERE TO SIGN UP FOR BUILDINGS NEWS

NYC Department of Buildings

Boiler Details

Premises: 46 NAVY STREET BROOKLYN **BIN: 3000203 Block: 111 Lot: 1**

DOB NOW: *Inspections*

Boiler-No: 42076 **Serial-No:** 02 **Type:** COMMERCIAL LOW PRESSURE
Boiler Status: ACTIVE **Review Required:**
Filed At: 50 NAVY STREET **BIN: 3000203 BBL: 3-00111-00001**

Located in: P.S. #287
Make of Boiler: FITZGIBBONS **Year:** 1952
Over6: No **No-of-Boilers:** 02
Fee: Yes **School:** Yes

The below information does not include 2017 Boiler Inspection Cycle compliance filings submitted after August 14, 2017; use the DOB NOW Public Portal to access DOB NOW records.

INSP-DATE	REC-DATE	ENTRY DATE	NAME	Int/Ext	RESULTS	NYS CERTIFICATE
09/08/2016	12/19/2016	12/19/2016	MARKIN PHANUEL		NO DEFECTS	B 018545
10/12/2015	12/08/2015	12/08/2015	MARKIN PHANUEL		NO DEFECTS	B 018545
10/07/2014	12/22/2014	01/14/2015	MARKIN PHANUEL		NO DEFECTS	B 018545
08/20/2013	10/29/2013	10/29/2013	MARKIN PHANUEL		NO DEFECTS	B 018545
10/19/2011	11/10/2011	11/29/2011	KEHOE MYLES		NO DEFECTS	B 019137
08/26/2010	10/18/2010	10/18/2010	TRICOMI ERNEST		NO DEFECTS	B 019508
07/01/2009	07/22/2009	07/22/2009	TRICOMI ERNEST		NO DEFECTS	B 019508
07/11/2008	10/24/2008	10/24/2008	TRICOMI ERNEST		NO DEFECTS	B 019508
09/28/2007	11/29/2007	11/29/2007	TRICOMI ERNEST		NO DEFECTS	B 019508
10/17/2005	11/04/2005	12/28/2005	TRICOMI ERNEST		DEFECTS EXIST	B 019508
10/28/2004	12/20/2004	01/05/2005	TARATKO JR THOMAS		NO DEFECTS	B 019217
09/12/2003	11/20/2003	12/04/2003	TARATKO JR THOMAS		NO DEFECTS	B 019217
10/24/2002	11/18/2002	11/19/2002	TARATKO JR THOMAS		DEFECTS EXIST	B 019217
08/23/2001	11/15/2001	12/04/2001	TARATKO JR THOMAS		DEFECTS EXIST	B 019217
12/01/2000		04/10/2001	LEACOCK KEITH		NO DEFECTS	B 017090
09/22/1994		10/24/1994	MCSLOY GERALD		NO DEFECTS	B 18765
12/01/1993		02/22/1994	GRAFFED JOSEPH		NO DEFECTS	B 18365
07/15/1992		04/06/1993	BENITO CARABALLO		NO DEFECTS	B 16583

09/11/2006		GAGLIARDI 1941 (TS)	HYDRO PASSED NO VIOLATION
08/29/2006		BERLINGER 1936 (BB)	INTERNAL & HYDRO FAILED
04/18/2006		DIBONO/GAGLIARDI(TUS	HYDRO PASSED
03/21/2006		GAGLIARDI 1941 (TS)	INTERNAL V#32049840Z
08/05/1996		AKHTAR	HYDRO FINAL

If you have any questions please review these Frequently Asked Questions, the Glossary, or call the 311 Citizen Service Center by dialing 311 or (212) NEW YORK outside of New York City.

CLICK HERE TO SIGN UP FOR BUILDINGS NEWS

NYC Department of Buildings

Boiler Query

The below information does not include 2017 Boiler Inspection Cycle compliance filings submitted after August 14, 2017; use the DOB NOW Public Portal to access DOB NOW records.

Premises: 46 NAVY STREET BROOKLYN **BIN: 3000203** **Block: 111** **Lot: 1**

VIOL	NUM	MD	SER#	STATUS	INSP-DATE	RECV-DATE	NAME
N	42076	N	01	ACTIVE	09/08/2016	12/19/2016	B 018545 MARKIN PHANUEL
N	42076	N	02	ACTIVE	09/08/2016	12/19/2016	B 018545 MARKIN PHANUEL

If you have any questions please review these Frequently Asked Questions, the Glossary, or call the 311 Citizen Service Center by dialing 311 or (212) NEW YORK outside of New York City.

CLICK HERE TO SIGN UP FOR BUILDINGS NEWS

NYC Department of Buildings

Work Permit Data

Premises: 46 NAVY STREET BROOKLYN **Filed At: 50 NAVY STREET BROOKLYN**
BIN: 3000203 Block: 111 Lot: 1 **Job Type: A2 - ALTERATION TYPE 2**

View Permit History | **Inspection History**

DOB NOW: *Inspections*

Job No:	322053335			**Fee:**	EXEMPT
Permit No:	322053335-04-PL	**Issued:**	11/12/2024	**Expires:**	11/12/2025
Seq. No.:	03	**Filing Date:**	11/12/2024 RENEWAL	**Status:**	ISSUED
Work:		**Proposed Job Start:**	08/15/2022	**Work Approved:**	07/17/2020

PLUMBING - ALTERATION TYPE 2
REPLACE EXISTING LP GAS SERVICE WITH 2" HP GAS SERVICE. REPLACE EXISTING STEAM COIL HOT WATER TANK WITH A GAS FIRED HWH. REPLACE HOT, COLD, GAS & VENT PIPING WITH NEW. REMOVE 2 FLOOR DRAINS AND EXTEND PIPES TO NEW FLOOR LEVEL. AND PROVIDE CLEAN OUT DECK PLATES. PROVIDE 5 NEW FLOOR DRAINS , 1 NEW SECOND RPZ, 1 SUB-WATER METER & 2 NEW GAS METERS.

Use: PUB - PUBLIC BLDG - OLD CODE **Landmark:** NO **Stories:** 3
Site Fill: NOT APPLICABLE
Review is requested under Building Code: 2014

Total Number of Dwelling Units at Location: 0
Number of Dwelling Units Occupied During Construction: 0
Altering 10% or more of the existing floor surface area of the building: No

Issued to: SALVATORE ROMANO **MASTER PLUMBER**
Business: ROCON CORP **License No:** MP 001663
2036 FLATBUSH AVENUE BROOKLYN NY 11234 **Phone:** 347-492-4030

If you have any questions please review these Frequently Asked Questions, the Glossary, or call the 311 Citizen Service Center by dialing 311 or (212) NEW YORK outside of New York City.

An official website of New York State.
Here's how you know

NYS Department of Environmental Conservation
DER Environmental Remediation Databases

Bulk Storage Tank Details

First | Previous | Next | Last

1 out of 3

Tank Information

Site Number: 2-354481
Site Name: P.S. 287 - BROOKLYN K287
Tank Number: 001
Tank Location: Underground including vaulted with no access for inspection
Subpart:
Category: 1
Tank Status: Closed - In Place
Tank Install Date: 01/01/1953
Tank Closed Date: 10/04/2022
Tank Out Of Service Date:

Tank Capacity: 10000 gal.
Tank Type: 01 - Steel/Carbon Steel/Iron
Tank Internal Protection: None
Tank External Protection: Painted/Asphalt Coating
Tank Secondary Containment: None
Tank Leak Detection: None
Overfill: Product Level Gauge (A/G)
Spill Prevention: None
Dispenser: Suction Dispenser

Pipe Location: Underground/On-ground
Pipe Type: Steel/Carbon Steel/Iron
Pipe External Protection: Painted/Asphalt Coating
Piping Secondary Containment: None
Piping Leak Detection: None
UDC: No

Tank Next Test Due:
Tank Last Test: 09/21/2018
Tank Test Method: EZY 3 Locator Plus

Line Next Test Due:
Line Last Test: 09/21/2018
Line Test Method: S3

Product Stored: #4 fuel oil (on-site consumption)

Tank Owner Information

Company: NEW YORK CITY DEPARTMENT OF EDUCATION
Address: FIELD OPERATIONS - FUEL DIVISION
Zip: 11101
City: LONG ISLAND CITY
State: NY

Refine This Search | Return To Details

An official website of New York State.
Here's how you know

NYS Department of Environmental Conservation
DER Environmental Remediation Databases

Bulk Storage Tank Details

First | Previous | Next | Last

2 out of 3

Tank Information

Site Number: 2-354481
Site Name: P.S. 287 - BROOKLYN K287
Tank Number: 002
Tank Location: Underground including vaulted with no access for inspection
Subpart:
Category: 1
Tank Status: Closed - In Place
Tank Install Date: 01/01/1953
Tank Closed Date: 10/04/2022
Tank Out Of Service Date:

Tank Capacity: 10000 gal.
Tank Type: 01 - Steel/Carbon Steel/Iron
Tank Internal Protection: None
Tank External Protection: Painted/Asphalt Coating
Tank Secondary Containment: None
Tank Leak Detection: None
Overfill: Product Level Gauge (A/G)
Spill Prevention: None
Dispenser: Suction Dispenser

Pipe Location: Underground/On-ground
Pipe Type: Steel/Carbon Steel/Iron
Pipe External Protection: Painted/Asphalt Coating
Piping Secondary Containment: None
Piping Leak Detection: None
UDC: No

Tank Next Test Due:
Tank Last Test: 09/21/2018
Tank Test Method: EZY 3 Locator Plus

Line Next Test Due:
Line Last Test: 09/21/2018
Line Test Method: S3

Product Stored: #4 fuel oil (on-site consumption)

Tank Owner Information

Company: NEW YORK CITY DEPARTMENT OF EDUCATION
Address: FIELD OPERATIONS - FUEL DIVISION
Zip: 11101
City: LONG ISLAND CITY
State: NY

Refine This Search | Return To Details

An official website of New York State.
Here's how you know

NYS Department of Environmental Conservation
DER Environmental Remediation Databases

Bulk Storage Tank Details

First | Previous | Next | Last

3 out of 3

Tank Information

Site Number: 2-354481
Site Name: P.S. 287 - BROOKLYN K287
Tank Number: 003
Tank Location: Aboveground - in contact with impervious barrier
Subpart: 4
Category: 3
Tank Status: In Service
Tank Install Date: 10/11/2019
Tank Closed Date:
Tank Out Of Service Date:

Tank Capacity: 4000 gal.
Tank Type: 01 - Steel/Carbon Steel/Iron
Tank Internal Protection: None
Tank External Protection: Painted/Asphalt Coating
Tank Secondary Containment: Double-Walled (AG only)
Tank Leak Detection: Interstitial - Manual Monitoring
Overfill: Vent Whistle
Spill Prevention: Catch Basin
Dispenser: Suction Dispenser

Pipe Location: Aboveground
Pipe Type: Steel/Carbon Steel/Iron
Pipe External Protection: None
Piping Secondary Containment: None
Piping Leak Detection: None
UDC: No

Tank Next Test Due:
Tank Last Test:
Tank Test Method:

Line Next Test Due:
Line Last Test:
Line Test Method: -

Product Stored: #4 fuel oil (on-site consumption)

Tank Owner Information

Company: NEW YORK CITY DEPARTMENT OF EDUCATION
Address: FIELD OPERATIONS - FUEL DIVISION
Zip: 11101
City: LONG ISLAND CITY
State: NY

Refine This Search | Return To Details

An official website of New York State.
Here's how you know

NYS Department of Environmental Conservation
DER Environmental Remediation Databases

Facility Information from Bulk Storage Database

Facility Information

Site Number: 2-354481
Status: Active
Expiration Date: 06/28/2028
Site Type: PBS
Facility Type: School
Site Name: P.S. 287 - BROOKLYN K287
Address: 50 NAVY STREET
Locality: BROOKLYN
State: NY
Zipcode: 11201
County: Kings

Facility (Property) Owner(s) Information

Facility Owner: NEW YORK CITY DEPARTMENT OF EDUCATION
Mail Contact: NEW YORK CITY DEPARTMENT OF EDUCATION, FIELD OPERATIONS - FUEL DIVISION, LONG ISLAND CITY, NY, 11101

Facility Operator

Facility Operator: LOUIS GRANATO

Tank Information

Tank No.	Tank Location	Status	Capacity (Gal.)
001	Underground including vaulted with no access for inspection	Closed - In Place	10000
002	Underground including vaulted with no access for inspection	Closed - In Place	10000
003	Aboveground - in contact with impervious barrier	In Service	4000

Refine This Search

U.S. Environmental Protection Agency

MyProperty

Environmental Databases Search

The search of EPA's Facility Registry System did not locate any records for the search criteria provided below:

Search Criteria:

Street Address:	46 Navy St
City, State:	Brookyln, NY
Query executed on:	01/05/2026 04:32:12 **EST**

Contact the appropriate state, tribal or local agencies if you seek additional information.

>Disclaimer

>The MyProperty reports are provided solely for informational purposes. They do not provide legal advice, have legally binding effect, or expressly or implicitly create, expand, or limit any legal rights, obligations, responsibilities, expectations, or benefits in regard to any person. EPA maintains the application to enhance public access to environmental information. This service has continual data updates, and we will correct errors brought to our attention, as appropriate.

U.S. Environmental Protection Agency

MyProperty

Environmental Databases Search

The search of EPA's Facility Registry System did not locate any records for the search criteria provided below:

Search Criteria:

Street Address:	47 Navy Street
City, State:	Brookyln, NY
Query executed on:	01/05/2026 04:32:33 **EST**

Contact the appropriate state, tribal or local agencies if you seek additional information.

>Disclaimer

>The MyProperty reports are provided solely for informational purposes. They do not provide legal advice, have legally binding effect, or expressly or implicitly create, expand, or limit any legal rights, obligations, responsibilities, expectations, or benefits in regard to any person. EPA maintains the application to enhance public access to environmental information. This service has continual data updates, and we will correct errors brought to our attention, as appropriate.

U.S. Environmental Protection Agency

MyProperty

Environmental Databases Search

The search of EPA's Facility Registry System did not locate any records for the search criteria provided below:

Search Criteria:

Street Address:	47 Navy St
City, State:	Brookyln, NY
Query executed on:	01/05/2026 04:32:53 **EST**

Contact the appropriate state, tribal or local agencies if you seek additional information.

>Disclaimer

>The MyProperty reports are provided solely for informational purposes. They do not provide legal advice, have legally binding effect, or expressly or implicitly create, expand, or limit any legal rights, obligations, responsibilities, expectations, or benefits in regard to any person. EPA maintains the application to enhance public access to environmental information. This service has continual data updates, and we will correct errors brought to our attention, as appropriate.

U.S. Environmental Protection Agency

MyProperty

Environmental Databases Search

The search of EPA's Facility Registry System did not locate any records for the search criteria provided below:

Search Criteria:

Street Address:	48 Navy Street
City, State:	Brookyln, NY
Query executed on:	01/05/2026 04:33:12 **EST**

Contact the appropriate state, tribal or local agencies if you seek additional information.

>Disclaimer

>The MyProperty reports are provided solely for informational purposes. They do not provide legal advice, have legally binding effect, or expressly or implicitly create, expand, or limit any legal rights, obligations, responsibilities, expectations, or benefits in regard to any person. EPA maintains the application to enhance public access to environmental information. This service has continual data updates, and we will correct errors brought to our attention, as appropriate.

U.S. Environmental Protection Agency

MyProperty

Environmental Databases Search

The search of EPA's Facility Registry System did not locate any records for the search criteria provided below:

Search Criteria:

Street Address:	48 Navy St
City, State:	Brookyln, NY
Query executed on:	01/05/2026 04:33:30 **EST**

Contact the appropriate state, tribal or local agencies if you seek additional information.

>Disclaimer

>The MyProperty reports are provided solely for informational purposes. They do not provide legal advice, have legally binding effect, or expressly or implicitly create, expand, or limit any legal rights, obligations, responsibilities, expectations, or benefits in regard to any person. EPA maintains the application to enhance public access to environmental information. This service has continual data updates, and we will correct errors brought to our attention, as appropriate.

U.S. Environmental Protection Agency

MyProperty

Environmental Databases Search

The search of EPA's Facility Registry System did not locate any records for the search criteria provided below:

Search Criteria:

Street Address:	49 Navy Street
City, State:	Brookyln, NY
Query executed on:	01/05/2026 04:33:49 **EST**

Contact the appropriate state, tribal or local agencies if you seek additional information.

>Disclaimer

>The MyProperty reports are provided solely for informational purposes. They do not provide legal advice, have legally binding effect, or expressly or implicitly create, expand, or limit any legal rights, obligations, responsibilities, expectations, or benefits in regard to any person. EPA maintains the application to enhance public access to environmental information. This service has continual data updates, and we will correct errors brought to our attention, as appropriate.

U.S. Environmental Protection Agency

MyProperty

Environmental Databases Search

The search of EPA's Facility Registry System did not locate any records for the search criteria provided below:

Search Criteria:

Street Address:	49 Navy St
City, State:	Brookyln, NY
Query executed on:	01/05/2026 04:34:08 **EST**

Contact the appropriate state, tribal or local agencies if you seek additional information.

>Disclaimer

>The MyProperty reports are provided solely for informational purposes. They do not provide legal advice, have legally binding effect, or expressly or implicitly create, expand, or limit any legal rights, obligations, responsibilities, expectations, or benefits in regard to any person. EPA maintains the application to enhance public access to environmental information. This service has continual data updates, and we will correct errors brought to our attention, as appropriate.

U.S. Environmental Protection Agency

MyProperty

Environmental Databases Search

The search of EPA's Facility Registry System did not locate any records for the search criteria provided below:

Search Criteria:

Street Address:	50 Navy Street
City, State:	Brookyln, NY
Query executed on:	01/05/2026 04:34:22 **EST**

Contact the appropriate state, tribal or local agencies if you seek additional information.

>Disclaimer

>The MyProperty reports are provided solely for informational purposes. They do not provide legal advice, have legally binding effect, or expressly or implicitly create, expand, or limit any legal rights, obligations, responsibilities, expectations, or benefits in regard to any person. EPA maintains the application to enhance public access to environmental information. This service has continual data updates, and we will correct errors brought to our attention, as appropriate.

U.S. Environmental Protection Agency

MyProperty

Environmental Databases Search

The search of EPA's Facility Registry System did not locate any records for the search criteria provided below:

Search Criteria:

Street Address:	46 Navy Street
City, State:	Brookyln, NY
Query executed on:	01/05/2026 04:31:51 **EST**

Contact the appropriate state, tribal or local agencies if you seek additional information.

>Disclaimer

>The MyProperty reports are provided solely for informational purposes. They do not provide legal advice, have legally binding effect, or expressly or implicitly create, expand, or limit any legal rights, obligations, responsibilities, expectations, or benefits in regard to any person. EPA maintains the application to enhance public access to environmental information. This service has continual data updates, and we will correct errors brought to our attention, as appropriate.

National Flood Hazard Layer FIRMette

FEMA

73°59'9"W 40°42'6"N



73°58'32"W 40°41'39"N

Feet

0 250 500 1,000 1,500 2,000

1:6,000

Basemap Imagery Source: USGS National Map 2023

Legend

SEE FIS REPORT FOR DETAILED LEGEND AND INDEX MAP FOR FIRM PANEL LAYOUT

SPECIAL FLOOD HAZARD AREAS
- Without Base Flood Elevation (BFE) *Zone A, V, A99*
- With BFE or Depth *Zone AE, AO, AH, VE, AR*
- Regulatory Floodway

OTHER AREAS OF FLOOD HAZARD
- 0.2% Annual Chance Flood Hazard, Areas of 1% annual chance flood with average depth less than one foot or with drainage areas of less than one square mile *Zone X*
- Future Conditions 1% Annual Chance Flood Hazard *Zone X*
- Area with Reduced Flood Risk due to Levee. See Notes. *Zone X*
- Area with Flood Risk due to Levee *Zone D*

OTHER AREAS
- NO SCREEN Area of Minimal Flood Hazard *Zone X*
- Effective LOMRs
- Area of Undetermined Flood Hazard *Zone D*

GENERAL STRUCTURES
- Channel, Culvert, or Storm Sewer
- Levee, Dike, or Floodwall

OTHER FEATURES
- 20.2 / 17.5 Cross Sections with 1% Annual Chance Water Surface Elevation
- Coastal Transect
- Base Flood Elevation Line (BFE)
- Limit of Study
- Jurisdiction Boundary
- Coastal Transect Baseline
- Profile Baseline
- Hydrographic Feature

MAP PANELS
- Digital Data Available
- No Digital Data Available
- Unmapped

N

The pin displayed on the map is an approximate point selected by the user and does not represent an authoritative property location.

This map complies with FEMA's standards for the use of digital flood maps if it is not void as described below. The basemap shown complies with FEMA's basemap accuracy standards

The flood hazard information is derived directly from the authoritative NFHL web services provided by FEMA. This map was exported on 1/7/2026 at 4:57 PM and does not reflect changes or amendments subsequent to this date and time. The NFHL and effective information may change or become superseded by new data over time.

This map image is void if the one or more of the following map elements do not appear: basemap imagery, flood zone labels, legend, scale bar, map creation date, community identifiers, FIRM panel number, and FIRM effective date. Map images for unmapped and unmodernized areas cannot be used for regulatory purposes.

U.S. Fish and Wildlife Service

National Wetlands Inventory

50 Navy Street, Brooklyn, NY



January 7, 2026

Wetlands

- Estuarine and Marine Deepwater
- Estuarine and Marine Wetland
- Freshwater Emergent Wetland
- Freshwater Forested/Shrub Wetland
- Freshwater Pond
- Lake
- Other
- Riverine

This map is for general reference only. The US Fish and Wildlife Service is not responsible for the accuracy or currentness of the base data shown on this map. All wetlands related data should be used in accordance with the layer metadata found on the Wetlands Mapper web site.

APPENDIX C
REGULATORY DATABASE REPORT

50 Navy Street
50 Navy Street
Brooklyn, NY 11201

Inquiry Number: 8215411.2s
January 06, 2026

The EDR Radius Map™ Report with GeoCheck®

6 Armstrong Road, 4th floor
Shelton, CT 06484
Toll Free: 800.352.0050
www.edrnet.com

TABLE OF CONTENTS

LIGHTBOX LIVE

Open LightBox Live to access data, tools, and advanced analytics in one online platform.

http://www.web.edrnet.com/ordering/switchboard/login.aspx?s=goto_lightbox&pguid=FC5F3C9D-35DB-4F27-AA74-ED0E793CCDBF

SECTION	PAGE
Executive Summary	ES1
Overview Map	2
Detail Map	3
Map Findings Summary	4
Map Findings	9
Orphan Summary	2173
Government Records Searched/Data Currency Tracking	GR-1

GEOCHECK ADDENDUM

Physical Setting Source Addendum	A-1
Physical Setting Source Summary	A-2
Physical Setting Source Map	A-8
Physical Setting Source Map Findings	A-9
Physical Setting Source Records Searched	PSGR-1

Disclaimer - Copyright and Trademark Notice

This Report contains certain information obtained from a variety of public and other sources reasonably available to Environmental Data Resources, LLC. It cannot be concluded from this Report that coverage information for the target and surrounding properties does not exist from other sources. This Report is provided on an "AS IS", "AS AVAILABLE" basis. **NO WARRANTY EXPRESS OR IMPLIED IS MADE WHATSOEVER IN CONNECTION WITH THIS REPORT. ENVIRONMENTAL DATA RESOURCES, LLC AND ITS SUBSIDIARIES, AFFILIATES AND THIRD PARTY SUPPLIERS DISCLAIM ALL WARRANTIES, OF ANY KIND OR NATURE, EXPRESS OR IMPLIED, ARISING OUT OF OR RELATED TO THIS REPORT OR ANY OF THE DATA AND INFORMATION PROVIDED IN THIS REPORT, INCLUDING WITHOUT LIMITATION, ANY WARRANTIES REGARDING ACCURACY, QUALITY, CORRECTNESS, COMPLETENESS, COMPREHENSIVENESS, SUITABILITY, MERCHANTABILITY, FITNESS FOR A PARTICULAR PURPOSE, TITLE, NON-INFRINGEMENT, MISAPPROPRIATION, OR OTHERWISE. ALL RISK IS ASSUMED BY THE USER. IN NO EVENT SHALL ENVIRONMENTAL DATA RESOURCES, LLC OR ITS SUBSIDIARIES, AFFILIATES OR THIRD PARTY SUPPLIERS BE LIABLE TO ANYONE FOR ANY DIRECT, INCIDENTAL, INDIRECT, SPECIAL, CONSEQUENTIAL OR OTHER DAMAGES OF ANY TYPE OR KIND (INCLUDING BUT NOT LIMITED TO LOSS OF PROFITS, LOSS OF USE, OR LOSS OF DATA) INFORMATION PROVIDED IN THIS REPORT.** Any analyses, estimates, ratings, environmental risk levels, or risk codes provided in this Report are provided for illustrative purposes only, and are not intended to provide, nor should they be interpreted as providing any facts regarding, or prediction or forecast of, any environmental risk for any property. Only an assessment performed by a qualified environmental professional can provide findings, opinions or conclusions regarding the environmental risk or conditions in, on or at any property.

Copyright 2026 by Environmental Data Resources, LLC. All rights reserved. Reproduction in any media or format, in whole or in part, of any report or map of Environmental Data Resources, LLC, or its affiliates, is prohibited without prior written permission.

EDR and its logos (including Sanborn and Sanborn Map) are trademarks of Environmental Data Resources, LLC or its affiliates. All other trademarks used herein are the property of their respective owners.

EXECUTIVE SUMMARY

A search of available environmental records was conducted by Environmental Data Resources, Inc (EDR). The report was designed to assist parties seeking to meet the search requirements of EPA's Standards and Practices for All Appropriate Inquiries (40 CFR Part 312), the ASTM Standard Practice for Environmental Site Assessments (E1527 - 21), the ASTM Standard Practice for Environmental Site Assessments for Forestland or Rural Property (E2247 - 23), the ASTM Standard Practice for Limited Environmental Due Diligence: Transaction Screen Process (E1528 - 22) or custom requirements developed for the evaluation of environmental risk associated with a parcel of real estate.

TARGET PROPERTY INFORMATION

ADDRESS

50 NAVY STREET
BROOKLYN, NY 11201

COORDINATES

Latitude (North):	40.6978510 - 40° 41' 52.26''
Longitude (West):	73.9811180 - 73° 58' 52.02''
Universal Tranverse Mercator:	Zone 18
UTM X (Meters):	586082.6
UTM Y (Meters):	4505504.5
Elevation:	16 ft. above sea level

USGS TOPOGRAPHIC MAP ASSOCIATED WITH TARGET PROPERTY

Target Property Map:	50026520 BROOKLYN, NY
Version Date:	2023
West Map:	50026933 JERSEY CITY, NJ
Version Date:	2023

AERIAL PHOTOGRAPHY IN THIS REPORT

Photo Year:	2024
Source:	USDA

MAPPED SITES SUMMARY

Target Property Address:
50 NAVY STREET
BROOKLYN, NY 11201

Click on Map ID to see full detail.

MAP ID	SITE NAME	ADDRESS	DATABASE ACRONYMS	RELATIVE ELEVATION	DIST (ft. & mi.) DIRECTION
A1	P.S. 287 - BROOKLYN	50 NAVY STREET	UST FINDER		TP
A2	NYCSCA PS 287K	50 NAVY STREET	RCRA-SQG, NY LTANKS, NY AST, NY Spills, E...		TP
A3	P.S. 287 - BROOKLYN	50 NAVY STREET	NY UST		TP
A4	P.S. 287 BAILEY K. A	50 NAVY STREET	ECHO		TP
A5	P.S. 287 BAILEY K. A	50 NAVY STREET	FINDS		TP
A6		46 NAVY STREET	NY NYC LAND USE		TP
A7	COMMODORE BARRY	PARK AVE, NAVY AVE,	NY CBS, NY CBS AST		TP
A8	MANHOLE #60539	CONCORD STREET/NAVY	NY Spills	Higher	30, 0.006, SE
A9	MANHOLE # 60539	CONCORD STREET/NAVY	NY Spills	Higher	30, 0.006, SE
A10	MH 588	NAVY ST/CONCORD ST	NY Spills	Higher	30, 0.006, SE
A11	SIX OZ FROM CABLE RE	FLUSHING AVENUE & NA	NY Spills	Lower	52, 0.010, NE
A12	CON EDISON - MANHOLE	NAVY ST & FLUSHING A	RCRA NonGen / NLR	Lower	52, 0.010, NE
A13	MANHOLE	NASSAU ST AND NAVY S	NY Spills	Lower	52, 0.010, NE
A14	CON EDISON - MH 715	NASSAU ST AND NAVY	RCRA NonGen / NLR, NY MANIFEST	Lower	52, 0.010, NE
A15	CON EDISION - MH715	NASSAU ST. AND NAVY	RCRA NonGen / NLR, NY MANIFEST	Lower	52, 0.010, NE
A16	CON EDISON MANHOLE 6	NAVY ST & NASSAU ST	RCRA NonGen / NLR, NY MANIFEST	Lower	52, 0.010, NE
A17	NATIONAL GRID	NAVY ST & FLUSHING A	NJ MANIFEST	Lower	52, 0.010, NE
A18	CON EDISON MANHOLE 6	NAVY ST & FLUSHING A	RCRA NonGen / NLR	Lower	52, 0.010, NE
A19	ONE PINT OIL IN MANH	NAVY ST & NASSAU STR	NY Spills	Lower	52, 0.010, NE
A20	CON ED-MH 60095	NAVY ST & NASSAU AVE	RCRA NonGen / NLR, NY MANIFEST	Lower	52, 0.010, NE
A21	CON EDISON MANHOLE 6	NAVY ST & NASSAU AVE	RCRA NonGen / NLR, NY MANIFEST	Lower	52, 0.010, NE
A22	216669; NAVY ST AND	NAVY ST AND FLUSHING	NY Spills	Lower	52, 0.010, NE
A23	MANHOLE # 717	NASSAU ST AND NAVY S	NY Spills	Lower	52, 0.010, NE
A24	NATIONAL GRID	NAVY ST & FLUSHING A	NY MANIFEST	Lower	52, 0.010, NE
A25	MANHOLE #60097	FLUSHING AVE & NAVY	NY Spills	Lower	52, 0.010, NE
A26	MANHOLE #717	NASSAU ST & NAVY ST	NY Spills	Lower	52, 0.010, NE
A27	MANHOLE #MH60010	NAVY ST & FLUSHING A	NY Spills	Lower	52, 0.010, NE
A28	CON EDISON MANHOLE 7	NASSAU ST & NAVY ST	RCRA NonGen / NLR	Lower	52, 0.010, NE
A29	SIX OUNCE RELEASE TO	FLUSHING AVENUE & NA	NY Spills	Lower	52, 0.010, NE
A30	MANHOLE #715	NASSAU ST AND NAVY S	NY Spills	Lower	52, 0.010, NE
A31	MANHOLE #615	FLUSHING AV & NAVY S	NY Spills	Lower	52, 0.010, NE
A32	NATIONAL GRID	NAVY ST & FLUSHING A	RCRA NonGen / NLR, FINDS, ECHO	Lower	52, 0.010, NE
A33	CONSOLIDATED EDISON	NASSAU ST & NAVY ST	NY MANIFEST	Lower	52, 0.010, NE
A34	BROOKLYN NAVY YARD O	NAVY & FLUSHING AVE	NY MANIFEST	Lower	52, 0.010, NE
A35	CON EDISON - MANHOLE	NASSAU ST & NAVY ST	NY MANIFEST	Lower	52, 0.010, NE
A36	MANHOLE 617	FLUSHING AVE @ NAVY	NY Spills	Lower	52, 0.010, NE
A37	CON EDISON MANHOLE 6	W OF NAVY ST & NASSA	RCRA NonGen / NLR, NY MANIFEST	Lower	52, 0.010, NE
A38	CONSOLIDATED EDISON	NASSAU ST AND NAVY S	NY MANIFEST	Lower	52, 0.010, NE
A39	NASSAU ST & NAVY ST	NASSAU ST & NAVY ST	NY Spills	Lower	52, 0.010, NE

MAPPED SITES SUMMARY

Target Property Address:
50 NAVY STREET
BROOKLYN, NY 11201

Click on Map ID to see full detail.

MAP ID	SITE NAME	ADDRESS	DATABASE ACRONYMS	RELATIVE ELEVATION	DIST (ft. & mi.) DIRECTION
A40	MANHOLE 716	NASSAU ST AND NAVY S	NY Spills	Lower	52, 0.010, NE
A41	CONSOLIDATED EDISON	NAVY & FLUSHING AVE	NY MANIFEST	Lower	52, 0.010, NE
A42	CONSOLIDATED EDISON	NAVY ST & FLUSHING A	NY MANIFEST	Lower	52, 0.010, NE
A43	MANHOLE #55912	NASSAU ST & NAVY ST	NY Spills	Lower	52, 0.010, NE
A44	CONTAINMENT	NAVY ST AND FLUSHING	NY Spills	Lower	52, 0.010, NE
A45	CON EDISON MANHOLE 9	NAVY ST & NASSAU ST	RCRA NonGen / NLR	Lower	52, 0.010, NE
A46	CON EDISON MANHOLE 6	NAVY ST & FLUSHING A	RCRA NonGen / NLR, NY MANIFEST	Lower	52, 0.010, NE
A47	MH 55912	NASSAU ST & NAVY ST	NY Spills	Lower	52, 0.010, NE
A48	CONSOLIDATED EDISON	NAVY ST & FLUSHING A	NY MANIFEST	Lower	52, 0.010, NE
A49	MANHOLE #60386	FLUSHING AVE & NAVY	NY Spills	Lower	52, 0.010, NE
A50	MANHOLE 9363	NAVY STREET & FLUSHI	NY Spills	Lower	52, 0.010, NE
A51	BROOKLYN NAVY YARD O	NAVY & FLUSHING AVE	RCRA NonGen / NLR	Lower	52, 0.010, NE
A52	MANHOLE 716	NASSAU ST & NAVY ST	NY Spills	Lower	52, 0.010, NE
A53	CON EDISON MANHOLE:	NAVY ST & NASSAU ST	RCRA NonGen / NLR, NY MANIFEST	Lower	52, 0.010, NE
A54	CON EDISON - MANHOLE	NAVY ST & FLUSHING A	NY MANIFEST	Lower	52, 0.010, NE
A55	CONSOLIDATED EDISON	NASSAU ST. AND NAVY	NY MANIFEST	Lower	52, 0.010, NE
A56	MANHOLE 717	NASSAU ST/NAVY ST	NY Spills	Lower	52, 0.010, NE
A57	MANHOLE 55914	NASSAU ST/NAVY ST	NY Spills	Lower	52, 0.010, NE
A58	MANHOLE # 715	NASSAU ST/NAVY ST	NY Spills	Lower	52, 0.010, NE
A59	MANHOLE # 60095	NASSUA ST/NAVY ST	NY Spills	Lower	52, 0.010, NE
A60	MANHOLE 60612	NASSAU ST/NAVY ST	NY Spills	Lower	52, 0.010, NE
A61	MANHOLE 60385	NAVY ST NEAR FLUSHIN	NY Spills	Lower	52, 0.010, NE
A62	MANHOLE#715	NASSAU ST/NAVY ST	NY Spills	Lower	52, 0.010, NE
A63	MANHOLE 715	NASSAU STREET / NAVY	NY Spills	Lower	52, 0.010, NE
A64	MH 716	NAVY ST/NASSAU ST	NY Spills	Lower	52, 0.010, NE
A65	MANHOLE 60386	FLUSHING AVE / NAVY	NY Spills	Lower	52, 0.010, NE
A66	MH 14	NASSAU ST / NAVY ST	NY Spills	Lower	52, 0.010, NE
A67	MANHOLE 716	NASSAU ST/WEST OF NA	NY Spills	Lower	52, 0.010, NE
A68	MANHOLE 60098	NAVY ST / FLUSHING A	NY Spills	Lower	52, 0.010, NE
A69	NAVE ST	FLUSHING AVE & NAVE	NY Spills	Lower	52, 0.010, NE
A70	MANHOLE 3138	FLUSHING AV / NAVY S	NY Spills	Lower	52, 0.010, NE
A71	MANHOLE 60385	NAVY ST/FLUSHING AVE	NY Spills	Lower	52, 0.010, NE
A72	MANHOLE 715	NASSAU ST/ NAVY ST	NY Spills	Lower	52, 0.010, NE
A73	MANHOLE 60383	NAVY ST / FLUSHING A	NY Spills	Lower	52, 0.010, NE
A74	MANHOLE 635	E SIDE NAVY ST/NASSA	NY Spills	Lower	52, 0.010, NE
A75	MANHOLE 55912	NASSAU ST/WEST OF NA	NY Spills	Lower	52, 0.010, NE
A76	MANHOLE 621	NAVY ST / FLUSHING A	NY Spills	Lower	52, 0.010, NE
A77	MANHOLE # 0716	NASSAU STREET NEAR N	NY Spills	Lower	52, 0.010, NE
A78	MANHOLE #60386	FLUSHING AV E OF NAV	NY Spills	Lower	52, 0.010, NE

MAPPED SITES SUMMARY

Target Property Address:
50 NAVY STREET
BROOKLYN, NY 11201

Click on Map ID to see full detail.

MAP ID	SITE NAME	ADDRESS	DATABASE ACRONYMS	RELATIVE ELEVATION	DIST (ft. & mi.) DIRECTION
A79	MANHOLE #60383	NAVY STREET AT FLUSH	NY Spills	Lower	52, 0.010, NE
A80	MANHOLE 714	NASSAU ST/NAVY ST	NY Spills	Lower	52, 0.010, NE
A81	MANHOLE # 55912	NASSAU STREET AT NAV	NY Spills	Lower	52, 0.010, NE
A82	CON EDISON - MANHOLE	CONCORD ST & NAVY ST	NJ MANIFEST	Higher	53, 0.010, SE
A83	MANHOLE 5	CONCORD ST AND NAVY	NY Spills	Higher	53, 0.010, SE
A84	CONSOLIDATED EDISON	NAVY & CONCORD ST	NY MANIFEST	Higher	53, 0.010, SE
A85	CONSOLIDATED EDISON	NAVY STREET AND CONC	NY MANIFEST	Higher	53, 0.010, SE
A86	MANHOLE 588	NAVY ST & CONCORD	NY Spills	Higher	53, 0.010, SE
A87	CON EDISON	CONCORD ST & NAVY ST	RCRA NonGen / NLR, NY MANIFEST	Higher	53, 0.010, SE
A88	CON EDISON	CONCORD ST & NAVY ST	NJ MANIFEST	Higher	53, 0.010, SE
A89	CON EDISON - MANHOLE	CONCORD ST & NAVY ST	RCRA NonGen / NLR	Higher	53, 0.010, SE
A90	MAN HOLE	NAVY STREET AND CONC	NY Spills	Higher	53, 0.010, SE
A91	CON EDISON	NAVY ST AND CONCORD	NY MANIFEST	Higher	53, 0.010, SE
A92	CON EDISON	CONCORD ST & NAVY ST	NY MANIFEST	Higher	53, 0.010, SE
A93	214895; NAVY ST AND	NAVY ST AND CONCORD	NY Spills	Higher	53, 0.010, SE
A94	CONSOLIDATED EDISON	NAVY & CONCORD	NY MANIFEST	Higher	53, 0.010, SE
A95	CON EDISON	CONCORD ST & NAVY ST	RCRA NonGen / NLR	Higher	53, 0.010, SE
A96	CON EDISON	CONCORD ST & NAVY ST	NY MANIFEST	Higher	53, 0.010, SE
A97	CON EDISON - MANHOLE	58 NAVY ST	RCRA NonGen / NLR, NY MANIFEST	Higher	54, 0.010, SE
A98	TOTTENVILLE COPPER C	W. 29TH ST	SEMS-ARCHIVE, LEAD SMELTERS	Higher	73, 0.014, South
A99	29TH AVE BYPASS/QUEE	29TH AVE	NY Spills	Higher	73, 0.014, South
A100	MANHOLE # 55912	257 NASSAU ST	NY Spills	Higher	76, 0.014, NNW
B101	NYSDOT BIN 2230510	BQE I-278 NASSAU & C	RCRA NonGen / NLR, NY MANIFEST, NJ MANIFEST	Higher	112, 0.021, WSW
C102	NYCHA - FARRAGUT	251 NASSAU STREET	RCRA NonGen / NLR, FINDS, ECHO, E MANIFEST, NY...	Higher	161, 0.030, NNW
C103	LAPELS	237 NASSAU ST APT 14	EDR Hist Cleaner	Higher	190, 0.036, NW
C104	NYCHA LEAD HAZARD CO	237 NASSAU ST	E MANIFEST	Higher	190, 0.036, NW
B105	SIX OZ IN MANHOLE #	CONCORD STREET/PRINC	NY Spills	Higher	192, 0.036, WSW
C106	MAN HOLE 717	NASSAU ST + NAVY ST	NY Spills	Higher	193, 0.037, WNW
C107	MANHOLE 55913	NASSUA ST	NY Spills	Higher	193, 0.037, WNW
B108	CON EDISON	CONCORD ST & PRINCE	NY MANIFEST	Higher	197, 0.037, WSW
B109	CON EDISON	CONCORD ST & PRINCE	NJ MANIFEST	Higher	197, 0.037, WSW
B110	CON EDISON	CONCORD ST & PRINCE	RCRA NonGen / NLR	Higher	197, 0.037, WSW
B111	F B E PRINCE ST	214 PRINCE ST	RCRA NonGen / NLR	Higher	199, 0.038, WSW
B112	MANHOLE 60329	CONCORD STREET/PRINC	NY Spills	Higher	205, 0.039, WSW
B113	MH 61533	PRINCE ST/CONCORD ST	NY Spills	Higher	205, 0.039, WSW
B114	MANHOLE 60329	CONCORD ST AT PRINCE	NY Spills	Higher	205, 0.039, WSW
B115	2-14 PRINCE ST	2-14 PRINCE STREET	UST FINDER	Higher	255, 0.048, WSW
B116	2-14 PRINCE ST	2-14 PRINCE STREET	NY UST	Higher	255, 0.048, WSW
B117	LOT 32,TAXBLOCK 122	14 PRINCE STREET	NY E DESIGNATION, NY NYC LAND USE	Higher	287, 0.054, WSW

MAPPED SITES SUMMARY

Target Property Address:
50 NAVY STREET
BROOKLYN, NY 11201

Click on Map ID to see full detail.

MAP ID	SITE NAME	ADDRESS	DATABASE ACRONYMS	RELATIVE ELEVATION	DIST (ft. & mi.) DIRECTION
D118	MRS. CARLETON MACK	3 PARK AVE	NY Spills	Higher	351, 0.066, SSE
D119	CON EDISION - MH6018	PARK & NAVY PARK & N	RCRA NonGen / NLR	Higher	355, 0.067, SSE
D120	MAHOLE 60100	NAVY ST/PARK AVE	NY Spills	Higher	382, 0.072, SSE
D121	SPILL NUMBER 0104344	TILLARY ST AT BQE	NY Spills	Higher	382, 0.072, SSE
D122	MANHOLE 55895	PARK AVE/NAVY ST	NY Spills	Higher	382, 0.072, SSE
D123	BQE/TILLARY ROAD SPI	BROOKLYN QUEENS EXPR	NY Spills	Higher	382, 0.072, SSE
D124	BQE & TILLARY ST	TILLARY ST EXIT	NY Spills	Higher	382, 0.072, SSE
E125	REDHOOK WATER WAER T	13 FLUSHING AVE	NY Spills	Lower	383, 0.073, ENE
D126	NYSDOT REGION 2 BROO	NAVY ST AT BROOKLYN	RCRA NonGen / NLR, NY MANIFEST	Higher	399, 0.076, SSE
F127	ACROSS FROM 4473	FIRST AVE	NY Spills	Lower	403, 0.076, NNE
D128	CONSOLIDATED EDISON	11-4 PARK AVE	E MANIFEST	Higher	404, 0.077, SE
G129	235-263 GOLD STREET	235 GOLD STREET	NY NYC OER	Higher	405, 0.077, WSW
G130	GOLD STREET HOLDINGS	235-263 GOLD STREET	RCRA-VSQG, FINDS, ECHO, NJ MANIFEST	Higher	405, 0.077, WSW
G131	257 GOLD STREET	235-263 GOLD STREET	NY AST	Higher	405, 0.077, WSW
G132	HYDROTECH ENVIRONMEN	235-263 GOLD STREET	NY MANIFEST	Higher	405, 0.077, WSW
G133	COMMERCIAL FACILITY	235-263 GOLD STREET	NY Spills	Higher	405, 0.077, WSW
H134	CON EDISON	NAUSSAU ST & GOLD ST	RCRA NonGen / NLR, NY MANIFEST	Higher	418, 0.079, WNW
H135	CONSOLIDATED EDISON	NASSAU ST & GOLD ST	NY MANIFEST	Higher	418, 0.079, WNW
H136	CON EDISON	208 NASSAU ST	NY MANIFEST	Higher	423, 0.080, WNW
H137	CON EDISON - SERVICE	208 NASSAU ST	RCRA NonGen / NLR	Higher	423, 0.080, WNW
H138	MANHOLE 64797	NASSAU ST/GOLD ST	NY Spills	Higher	425, 0.080, WNW
G139	MANHOLE 712	GOLD ST & CONCORD ST	NY Spills	Higher	426, 0.081, WSW
G140	GOLD ST & CONCORD ST	GOLD ST & CONCORD ST	NY Spills	Higher	426, 0.081, WSW
G141	CON ED-GOLD & CONCOR	GOLD ST & CONCORD ST	RCRA NonGen / NLR, NY MANIFEST	Higher	426, 0.081, WSW
G142	MAN HOLE 60507	GOLD ST AND CONCORD	NY Spills	Higher	426, 0.081, WSW
G143	CON EDISON	GOLD ST & CONCORD ST	NY MANIFEST	Higher	426, 0.081, WSW
G144	CON ED - MH60506	GOLD ST & CONCORD ST	RCRA NonGen / NLR, NY MANIFEST	Higher	426, 0.081, WSW
G145	CONSOLIDATED EDISON	SE CONCORD ST & GOLD	RCRA NonGen / NLR	Higher	426, 0.081, WSW
D146	CONSOLIDATED EDISON	PARK AVE & NAVY ST -	NY MANIFEST	Higher	433, 0.082, SSE
D147	CON EDISON	NAVY ST & PARK AVE 1	RCRA NonGen / NLR	Higher	433, 0.082, SSE
I148	SHURGARD STORAGE CEN	30 PRINCE STREET	NY AST	Higher	449, 0.085, SW
H149	COMMERCIAL BUILDING	200 GOLD STREET	NY LTANKS	Higher	457, 0.087, WNW
H150	DR WHITE COMMUNITY C	200 GOLD STREET	NY UST	Higher	457, 0.087, WNW
H151	DR WHITE COMMUNITY C	200 GOLD STREET	UST FINDER	Higher	457, 0.087, WNW
G152	CON EDISON	257 GOLD STR	E MANIFEST	Higher	466, 0.088, SW
G153	LOT 13,TAXBLOCK 122	257 GOLD STREET	NY Spills, NY E DESIGNATION, NY MANIFEST, NY NYC...	Higher	466, 0.088, SW
E154	DRY DOCK	63 FLUSHING AVE	NY Spills	Lower	470, 0.089, NE
J155	INGERSOLL HOUSES	5 FLEETWALK & TILARY	NY Spills	Higher	477, 0.090, South
G156	LOT 28,TAXBLOCK 121	194 CONCORD STREET	NY E DESIGNATION, NY NYC LAND USE	Higher	488, 0.092, WSW

MAPPED SITES SUMMARY

Target Property Address:
50 NAVY STREET
BROOKLYN, NY 11201

Click on Map ID to see full detail.

MAP ID	SITE NAME	ADDRESS	DATABASE ACRONYMS	RELATIVE ELEVATION	DIST (ft. & mi.) DIRECTION
D157	CONSOLIATED EDISON	TILLARY ST & NAVY ST	NY MANIFEST	Higher	488, 0.092, SSE
D158	CONSOLIDATED EDISON	TILLARY AVE & NAVY S	NY MANIFEST	Higher	488, 0.092, SSE
D159	217910; NAVY ST. AND	NAVY ST. AND PARK AV	NY Spills	Higher	488, 0.092, SSE
D160	CON ED MH 60182	PARK AVE & NAVY ST	RCRA NonGen / NLR, NY MANIFEST	Higher	488, 0.092, SSE
D161	CON EDISON - EXTERIO	NAVY ST & TILLARY ST	E MANIFEST	Higher	488, 0.092, SSE
D162	MANHOLE #60182	PARK AV & NAVY ST	NY Spills	Higher	488, 0.092, SSE
D163	CON EDISON MH60182	PARK AVE & NAVY ST	RCRA NonGen / NLR	Higher	488, 0.092, SSE
D164	CON ED - MH 60182	PARK AVE & NAVY ST	RCRA NonGen / NLR, NY MANIFEST	Higher	488, 0.092, SSE
D165	213335; PARK AVENUE	PARK AVENUE AND NAVY	NY Spills	Higher	488, 0.092, SSE
D166	CON EDISON	PARK AVE & NAVY ST.	RCRA NonGen / NLR, NY MANIFEST	Higher	488, 0.092, SSE
D167	CON EDISON	PARK AVE & NAVY ST	RCRA NonGen / NLR, NY MANIFEST	Higher	488, 0.092, SSE
D168	CONSOLIDATED EDISON	TILLARY ST & NAVY ST	NY MANIFEST	Higher	488, 0.092, SSE
D169	CON EDISON	PARK AVE & NAVY ST	RCRA NonGen / NLR, NY MANIFEST	Higher	488, 0.092, SSE
D170	CON EDISON MANHOLE:	PARK AVE & NAVY ST S	RCRA NonGen / NLR, FINDS, ECHO, NY MANIFEST	Higher	488, 0.092, SSE
G171	LOT 10,TAXBLOCK 122	265 GOLD STREET	NY E DESIGNATION, NY NYC LAND USE	Higher	490, 0.093, SW
G172	CONSOLIDATED EDISON	234 GOLD ST	E MANIFEST	Higher	491, 0.093, WSW
F173	CATCH BASIN 3RD AVE	222 1ST AVE	NY Spills	Lower	492, 0.093, NNE
D174	STREET AND SEWER	NORTH BQE @ TILLARY	NY Spills	Higher	494, 0.094, SSE
D175	BKLYN QUNS EXPWY/TIL	BKLYN QUNS EXPWY/TIL	NY Spills	Higher	494, 0.094, SSE
D176	FEEDER 63	PARK AVE BET NAVY &	NY Spills	Higher	498, 0.094, SSE
G177	CON EDISION - MH712	259 GOLD ST. 259 GOL	RCRA NonGen / NLR	Higher	515, 0.098, SW
G178	CON EDISION - MH712	259 GOLD ST. 259 GOL	RCRA NonGen / NLR	Higher	515, 0.098, SW
G179	MANHOLE #712	259 GOLD ST	NY Spills	Higher	515, 0.098, SW
G180	CONSOLIDATED EDISON	259 GOLD ST. 259 GOL	NY MANIFEST	Higher	515, 0.098, SW
G181	CONSOLIDATED EDISON	259 GOLD ST. 259 GOL	NY MANIFEST	Higher	515, 0.098, SW
G182	LOT 32,TAXBLOCK 121	GOLD STREET	NY E DESIGNATION	Higher	515, 0.098, WSW
F183	BCP- COMMERCIAL	39 1ST AVE	NY Spills	Lower	526, 0.100, NNE
F184	COMMERCIAL	39 1ST AVE	NY Spills	Lower	526, 0.100, NNE
G185	236 GOLD LLC	236 GOLD ST	RCRA-LQG	Higher	537, 0.102, WSW
G186	236-242 GOLD ST LLC	236-246 GOLD ST	RCRA-LQG	Higher	537, 0.102, WSW
G187	236-246 GOLD STREET	236-246 GOLD STREET	NY BROWNFIELDS	Higher	537, 0.102, WSW
G188	LOT 33,TAXBLOCK 121	GOLD STREET	NY E DESIGNATION	Higher	544, 0.103, WSW
H189	MH 64797	202 NASSAU ST	NY Spills	Higher	544, 0.103, WNW
190	NYPD BROOKLYN TOW PO	26 NAVY ST	NY MANIFEST	Lower	550, 0.104, North
G191	LOT 35,TAXBLOCK 121	GOLD STREET	NY E DESIGNATION	Higher	552, 0.105, WSW
G192		244 GOLD STREET	NY E DESIGNATION, NY NYC LAND USE	Higher	559, 0.106, WSW
F193	CON EDISON MANHOLE 6	NAVY ST & SANDS ST N	RCRA NonGen / NLR, NY MANIFEST	Lower	563, 0.107, NNE
F194	CONSOLIDATED EDISON	NAVY ST & SANDS ST	RCRA NonGen / NLR	Lower	563, 0.107, NNE
F195	CONSOLIDATED EDISON	NAVY ST. AND SANDS	NY MANIFEST	Lower	563, 0.107, NNE

MAPPED SITES SUMMARY

Target Property Address:
50 NAVY STREET
BROOKLYN, NY 11201

Click on Map ID to see full detail.

MAP ID	SITE NAME	ADDRESS	DATABASE ACRONYMS	RELATIVE ELEVATION	DIST (ft. & mi.) DIRECTION
F196	CONSOLIDATED EDISON	NAVY & SANDS MH642	NY MANIFEST	Lower	563, 0.107, NNE
F197	CON EDISON	SANDS ST & NAVY ST S	RCRA NonGen / NLR, FINDS, ECHO	Lower	563, 0.107, NNE
F198	CON EDISON MANHOLE:	SANDS ST & NAVY ST	RCRA NonGen / NLR, NY MANIFEST	Lower	563, 0.107, NNE
F199	CON EDISON	SAND ST & NAVY ST	RCRA NonGen / NLR	Lower	563, 0.107, NNE
F200	MANHOLE 56963	NAVY ST AND SANDS ST	NY Spills	Lower	563, 0.107, NNE
F201	CONSOLIDATED EDISON	NAVY ST & SANDS ST	NY MANIFEST	Lower	563, 0.107, NNE
F202	MANHOLE# 723	NAVY ST. AND SAND ST	NY Spills	Lower	563, 0.107, NNE
F203	MANHOLE #723	NAVY ST & SAND ST	NY Spills	Lower	563, 0.107, NNE
F204	CONSOLIDATED EDISON	SANDS ST & NAVY ST	NY MANIFEST	Lower	563, 0.107, NNE
F205	MANHOLE #723	NAVY ST & SAND ST	NY Spills	Lower	563, 0.107, NNE
F206	CONSOLIDATED EDISON	NAVY ST & SANDS ST M	NY MANIFEST	Lower	563, 0.107, NNE
F207	CONSOLIDATED EDISON	SANDS ST & NAVY ST M	NY MANIFEST	Lower	563, 0.107, NNE
F208	CONSOLIDATED EDISON	SANDS ST & NAVY	NY MANIFEST	Lower	563, 0.107, NNE
F209	CON EDISON M639	SANDS ST & NAVY ST	RCRA NonGen / NLR	Lower	563, 0.107, NNE
F210	MANHOLE 723	SAND ST & NAVY ST	NY Spills	Lower	563, 0.107, NNE
F211	NAVY ST&SAND ST/RED	NAVY ST & SAND ST	NY Spills	Lower	563, 0.107, NNE
F212	CONSOLIDATED EDISON	SAND ST & NAVY ST	NY MANIFEST	Lower	563, 0.107, NNE
F213	MANHOLE # 60360	NAVY ST/SAND ST	NY Spills	Lower	566, 0.107, NNE
F214	MANHOLE M639	NAVY ST/ SANDS ST	NY Spills	Lower	566, 0.107, NNE
F215	MANHOLE #693	SANDS ST/GULL ST	NY Spills	Lower	566, 0.107, NNE
F216	MANHOLE 692	SANDS ST/NAVY ST	NY Spills	Lower	566, 0.107, NNE
F217	MANHOLE #642	NAVY ST / SANDS ST	NY Spills	Lower	566, 0.107, NNE
F218	MANHOLE #723	NAVY ST / SAND ST	NY Spills	Lower	566, 0.107, NNE
F219	MANHOLE 642	NAVY ST / SANDS ST	NY Spills	Lower	566, 0.107, NNE
F220	MANHOLE MH-55910	HUDSON AV / SAND ST	NY Spills	Lower	566, 0.107, NNE
F221	MANHOLE #693	SAND ST & HUDSON ST	NY Spills	Lower	566, 0.107, NNE
I222	LOT 9,TAXBLOCK 122	271 GOLD STREET	NY E DESIGNATION	Higher	568, 0.108, SW
G223	LOT 37,TAXBLOCK 121	246 GOLD STREET	NY E DESIGNATION, NY NYC LAND USE	Higher	570, 0.108, WSW
J224	CADMIN PLAZA WEST AT	TILARY STREET	NY Spills	Higher	571, 0.108, South
I225	BROOKLYN TILLARY LLC	277 GOLD STREET	NY UST, NY AST	Higher	579, 0.110, SW
I226	LOT 5,TAXBLOCK 122	277 GOLD STREET	NY E DESIGNATION, NY NYC LAND USE, NY NYC OER	Higher	579, 0.110, SW
I227	BROOKLYN TILLARY LLC	277 GOLD STREET	UST FINDER	Higher	579, 0.110, SW
D228	CON EDISON MANHOLE #	MONUMENT WALK/ PARK	NY Spills	Higher	581, 0.110, SE
K229	OWENS NEW WORLD TRUC	183 CONCORD ST	UST FINDER	Higher	583, 0.110, West
K230	OWENS NEW WORLD TRUC	183 CONCORD ST	NY UST	Higher	583, 0.110, West
D231	MANHOLE #64817	TILERY ST W OF NAVY	NY Spills	Higher	583, 0.110, SSE
I232	SPILL NUMBER 9900253	BROOKLYN QUEENS EXPR	NY Spills	Higher	589, 0.112, SSW
F233	KINGS COUNTY DISTILL	299 SANDS STREET	NY Spills	Lower	608, 0.115, NNE
J234	NAVY & TILLANY STREE	NAVY & TILLANY STREE	NY Spills	Higher	612, 0.116, South

MAPPED SITES SUMMARY

Target Property Address:
50 NAVY STREET
BROOKLYN, NY 11201

Click on Map ID to see full detail.

MAP ID	SITE NAME	ADDRESS	DATABASE ACRONYMS	RELATIVE ELEVATION	DIST (ft. & mi.) DIRECTION
K235	RED ROCK RESOURCES I	177 CONCORD ST	NY AST	Higher	624, 0.118, West
K236		177 CONCORD STREET	NY E DESIGNATION, NY NYC LAND USE	Higher	624, 0.118, West
L237	MANHOLE 60577	TILLARY ST/NAVY ST	NY Spills	Higher	628, 0.119, SSE
E238	MANHOLE # 502	25 FLUSHING AVE	NY Spills	Lower	631, 0.120, ENE
E239	37-81 FLUSHING /QUEE	37-81 FLUSHING AVE	NY Spills	Lower	632, 0.120, ENE
E240	BRROKLYN NAVY YARD	67 FLUSHING AVE	NY Spills	Lower	632, 0.120, ENE
G241	180 CONCORD LLC	35-37 DUFFIELD ST	NY MANIFEST	Higher	644, 0.122, WSW
G242	LOT 18,TAXBLOCK 121	35 DUFFIELD STREET	NY E DESIGNATION	Higher	644, 0.122, WSW
G243	180 CONCORD LLC	35-37 DUFFIELD ST	RCRA NonGen / NLR	Higher	644, 0.122, WSW
L244	MANHOLE 60577	TILLERY STREET+NAVY	NY Spills	Higher	647, 0.123, SSE
I245	CON EDISON/ ATTN: OP	TILLARY ST AND PRINC	E MANIFEST	Higher	651, 0.123, SSW
I246	CONSOLIDATED EDISON	TILLARY & PRINCE V32	NY MANIFEST	Higher	651, 0.123, SSW
I247	TILLARY & PRINCE ST/	TILLARY ST & PRINCE	NY Spills	Higher	651, 0.123, SSW
I248	MANHOLE 60577	PRINCE ST & TILLERY	NY Spills	Higher	651, 0.123, SSW
L249	CON EDISON MANHOLE:	75 NAVY ST	RCRA NonGen / NLR, FINDS, ECHO, NY MANIFEST	Higher	652, 0.123, SSE
M250	LOT 3,TAXBLOCK 121	67 DUFFIELD STREET	NY VCP, NY E DESIGNATION, NY NYC OER, NY NYC LAND...	Higher	653, 0.124, SW
G251	35-37 DUFFIELD STREE	37 DUFFIELD STREET	NY VCP, NY NYC OER	Higher	666, 0.126, WSW
J252	CON EDISON - COMPANY	OPPOSITE OF 202 TILL	E MANIFEST	Higher	669, 0.127, SSW
L253	CON EDISON/ ATTN: BR	85 NAVY WALK	E MANIFEST	Higher	672, 0.127, South
L254	INGERSOLL HOUSES	85 NAVY WALK	NY UST	Higher	672, 0.127, South
L255	INGERSOLL HOUSES	85 NAVY WALK	UST FINDER	Higher	672, 0.127, South
L256	NYCHA	85 NAVY WALK	E MANIFEST	Higher	672, 0.127, South
L257	INGERSOLL HOUSES	85 NAVY WALK	NY AST	Higher	672, 0.127, South
J258	202-208 TILLARY STRE	202-208 TILLARY STRE	NY NYC OER	Higher	672, 0.127, SSW
J259	CON EDISON	OPP OF 208 TILLARY S	E MANIFEST	Higher	673, 0.127, SSW
N260	WEGMANS FOOD MARKET	21 FLUSHING AVE	RCRA-VSQG, E MANIFEST	Lower	676, 0.128, ENE
N261	WEGMANS FOOD MARKET	21 FLUSHING AVE	NY Spills, NY MANIFEST	Lower	676, 0.128, ENE
L262	CON EDISON - MANHOLE	85 NAVY ST	NY MANIFEST	Higher	684, 0.130, SSE
L263	CON EDISON/ ATTN: QU	85 NAVY ST	E MANIFEST	Higher	684, 0.130, SSE
O264	CON EDISON MANHOLE:	SANDS ST & GOLD ST	RCRA NonGen / NLR, NY MANIFEST	Higher	695, 0.132, NW
O265	CON EDISON COAL TAR	GOLD ST & SANDS ST	RCRA NonGen / NLR, NY MANIFEST	Higher	695, 0.132, NW
O266	CON EDISON MH 774	GOLD ST & SANDS ST	RCRA NonGen / NLR	Higher	695, 0.132, NW
O267	CON EDISON	GOLD ST & SANDS ST	NY MANIFEST	Higher	695, 0.132, NW
O268	CONSOLIDATED EDISON	SANDS AVE & GOLD ST	NY MANIFEST	Higher	695, 0.132, NW
O269	CON EDISON MANHOLE 6	SANDS ST & GOLD ST	RCRA NonGen / NLR, NY MANIFEST	Higher	695, 0.132, NW
O270	CON EDISON MANHOLE 6	SANDS ST & GOLD ST	RCRA NonGen / NLR	Higher	695, 0.132, NW
O271	CON EDISON COAL TAR	SANDS ST & GOLD ST	RCRA NonGen / NLR, NY MANIFEST	Higher	695, 0.132, NW
O272	CON EDISON	SAND ST & GOLD ST	NY MANIFEST	Higher	695, 0.132, NW
O273	CONSOLIDATED EDISON	GOLD ST & SANDS ST	NY MANIFEST	Higher	695, 0.132, NW

MAPPED SITES SUMMARY

Target Property Address:
50 NAVY STREET
BROOKLYN, NY 11201

Click on Map ID to see full detail.

MAP ID	SITE NAME	ADDRESS	DATABASE ACRONYMS	RELATIVE ELEVATION	DIST (ft. & mi.) DIRECTION
O274	CON EDISON GAS UNDER	GOLD ST & SANDS ST	RCRA NonGen / NLR	Higher	695, 0.132, NW
O275	CON EDISON	SANDS ST & GOLD ST	NY MANIFEST	Higher	695, 0.132, NW
M276	LOT 12,TAXBLOCK 121	49 DUFFIELD STREET	NY E DESIGNATION, NY NYC LAND USE, NY NYC OER	Higher	697, 0.132, WSW
M277	CON EDISON - EXTERIO	274 GOID ST	E MANIFEST	Higher	700, 0.133, SW
P278	INGERSOLL HOUSES	25 MONUMENT WALK	UST FINDER	Higher	702, 0.133, SE
P279	INGERSOLL HOUSES	25 MONUMENT WALK	NY UST	Higher	702, 0.133, SE
P280	INGERSOLL HOUSES -NY	25 MONUMENT WALK	NY LTANKS, NY Spills	Higher	702, 0.133, SE
O281	CON EDISON	157 GOLD ST	NY MANIFEST	Higher	706, 0.134, NNW
O282	CON EDISON - MANHOLE	157 GOLD ST	RCRA NonGen / NLR	Higher	706, 0.134, NNW
Q283	CON EDISON MANHOLE 5	EDWARDS ST & PARK AV	RCRA NonGen / NLR	Higher	725, 0.137, SE
Q284	CON EDISON MANHOLE 6	PARK AVE & SARATOGA	RCRA NonGen / NLR, NY MANIFEST	Higher	725, 0.137, SE
Q285	CON EDISON	PARK AVE & ST EDWARD	E MANIFEST	Higher	725, 0.137, SE
Q286	CON EDISON MANHOLE 5	ST EDWARDS ST & PARK	RCRA NonGen / NLR, NY MANIFEST, NJ MANIFEST	Higher	725, 0.137, SE
K287	EDDIE NILAN	180 NASSAU ST	NY AST	Higher	727, 0.138, WNW
K288	CON EDISON SERVICE B	180 NASSAU ST	RCRA NonGen / NLR, NY MANIFEST	Higher	727, 0.138, WNW
R289	ENGINE 207 / LADDER	172 TILLARY STREET	NY UST, NY AST, NY Spills, NY NYC LAND USE	Higher	744, 0.141, SSW
R290	ENGINE 207 / LADDER	172 TILLARY STREET	UST FINDER	Higher	744, 0.141, SSW
L291	CON EDISON BROOKLYN	107 NAVY ST	E MANIFEST	Higher	751, 0.142, SSE
L292	CON EDISON	107 NAVY ST	NY MANIFEST	Higher	751, 0.142, SSE
L293	CON EDISON - BROOKLY	107 NAVY ST	E MANIFEST	Higher	751, 0.142, SSE
L294	CON EDISON	107 NAVY STR	E MANIFEST	Higher	751, 0.142, SSE
L295	CON EDISON/ ATTN: BR	107 NAVY ST	E MANIFEST	Higher	751, 0.142, SSE
M296	NYNEX	GOLD ST & TILLANY ST	NY MANIFEST	Higher	751, 0.142, SW
M297	CON EDISON MANHOLE 1	GOLD ST & TILLARY ST	RCRA NonGen / NLR, NY MANIFEST	Higher	751, 0.142, SW
K298	LOT 24,TAXBLOCK 108	171 CONCORD STREET	NY VCP, NY E DESIGNATION, NY NYC OER, NY NYC LAND...	Higher	774, 0.147, West
K299	171 CONCORD STREET	171 CONCORD STREET	UST FINDER	Higher	774, 0.147, West
K300	171 CONCORD STREET	171 CONCORD STREET	NY UST	Higher	774, 0.147, West
S301		42 DUFFIELD STREET	NY E DESIGNATION, NY NYC LAND USE, NY NYC OER	Higher	778, 0.147, WSW
T302	CON EDISON	14 N ELIOT PL	RCRA NonGen / NLR, FINDS, ECHO	Lower	794, 0.150, East
T303	CON EDISON	14 N ELIOT PL	NJ MANIFEST	Lower	794, 0.150, East
T304	CON EDISON	14 N ELIOT PL	NY MANIFEST	Lower	794, 0.150, East
U305	172 NASSAU STREET -	172 NASSAU STREET	NY VCP, NY NYC OER	Higher	799, 0.151, West
U306	MAYFAIR SHIP SUPPLIE	172 NASSAU ST	NY AST	Higher	799, 0.151, West
P307	CON EDISON/ ATTN: BR	PARK PL & ST EDWARDS	E MANIFEST	Higher	819, 0.155, SE
R308	PRD ELECTRONICS MANU	67 PRINCE STREET	NY BROWNFIELDS, NY PFAS	Higher	825, 0.156, SSW
O309	NYCHA - FARRAGUT	177 SANDS ST	RCRA NonGen / NLR, FINDS, ECHO	Higher	832, 0.158, NW
S310	CONSOLIDATED EDISON/	61 FLAT BUSH AVE	E MANIFEST	Higher	875, 0.166, WSW
T311	CON EDISON	FLUSHING AVE & ELLIO	E MANIFEST	Lower	875, 0.166, East
T312	CONSOLIDATED EDISON	FLUSING AVE AND S EL	NY MANIFEST	Lower	875, 0.166, East

MAPPED SITES SUMMARY

Target Property Address:
50 NAVY STREET
BROOKLYN, NY 11201

Click on Map ID to see full detail.

MAP ID	SITE NAME	ADDRESS	DATABASE ACRONYMS	RELATIVE ELEVATION	DIST (ft. & mi.) DIRECTION
T313	CON EDISON	FLUSHING AVE & ONDER	RCRA NonGen / NLR, FINDS, ECHO	Lower	875, 0.166, East
T314	CONSOLIATED EDISON	FLUSHING AVE & N ELL	NY MANIFEST	Lower	875, 0.166, East
T315	CONSOLIDATED EDISON	FLUSHING AVE & N ELL	NY MANIFEST	Lower	875, 0.166, East
R316	156 TILLARY ST. (DEK	156 TILLARY STREET	UST FINDER	Higher	884, 0.167, SW
R317	156 TILLARY ST. (DEK	156 TILLARY STREET	NY UST	Higher	884, 0.167, SW
R318	HAMPTON INN BROOKLYN	156 TILLARY ST	NY VCP, NY Spills, NY MANIFEST, NY NYC OER	Higher	884, 0.167, SW
R319	HAMPTON INN BROOKLYN	156 TILLARY ST	RCRA NonGen / NLR	Higher	884, 0.167, SW
S320	SUNOCO SERVICE STATI	85 FLATBUSH EXT	RCRA NonGen / NLR, US AIRS	Higher	891, 0.169, WSW
S321	CON EDISON	85 FLATBUSH AVE EXTE	RCRA NonGen / NLR, FINDS, ECHO	Higher	891, 0.169, WSW
S322	85 FLATBUSH AVENUE E	85 FLATBUSH AVENUE E	NY E DESIGNATION, NY NYC OER	Higher	891, 0.169, WSW
S323	SUNOCO #0007-1548	85 FLATBUSH AVENUE	NY LTANKS, NY UST, NY Spills, NY MANIFEST	Higher	891, 0.169, WSW
S324	SUNOCO SERVICE STATI	85 FLATBUSH AVE EXT	RCRA NonGen / NLR, NY MANIFEST	Higher	891, 0.169, WSW
S325	85 FLATBUSH AVENUE E	85 FLATBUSH AVENUE E	UST FINDER RELEASE	Higher	891, 0.169, WSW
S326	CON EDISON	85 FLATBUSH AVE EXTE	NJ MANIFEST	Higher	891, 0.169, WSW
S327	SUNOCO #0007-1548	85 FLATBUSH AVENUE	UST FINDER	Higher	891, 0.169, WSW
R328	MIM IMPORT CORP	78 PRINCE ST	UST FINDER	Higher	902, 0.171, SSW
R329	MIM IMPORT CORP	78 PRINCE ST	NY UST	Higher	902, 0.171, SSW
U330	166-168 NASSAU STREE	166 NASSAU STREET	NY VCP, NY NYC OER	Higher	907, 0.172, West
S331	SCIENCE SKILLS CENTE	49 FLATBUSH AVENUE E	NY AST	Higher	911, 0.173, West
S332	CON EDISON	FO 49 FLATBUSH AVE E	NY MANIFEST	Higher	911, 0.173, West
S333	SCIENCE SKILLS CENTE	49 FLATBUSH AVE EXT	RCRA-LQG, FINDS, ECHO, E MANIFEST, NY MANIFEST	Higher	911, 0.173, West
P334	CON EDISON	46 STR EDWARD	E MANIFEST	Higher	913, 0.173, SE
P335	CON EDISON	46 EDWARDS ST	E MANIFEST	Higher	913, 0.173, SE
R336	NYPD 84TH PRECINCT	301 GOLD STREET	UST FINDER	Higher	914, 0.173, SSW
R337	NYPD 84TH PRECINCT	301 GOLD STREET	NY UST	Higher	914, 0.173, SSW
R338	NYPD 84TH PRECINCT	301 GOLD STREET	NY AST	Higher	914, 0.173, SSW
R339	84 PRECINCT NYPD -DD	301 GOLD STREET	UST FINDER RELEASE	Higher	914, 0.173, SSW
R340	84 PRECINCT NYPD -DD	301 GOLD STREET	NY LTANKS, NY Spills	Higher	914, 0.173, SSW
R341	CONSOLIDATED EDISON	OPP 296 GOLD ST	E MANIFEST	Higher	929, 0.176, SW
T342	CON EDISON - BROOKLY	OPP 15 N ELLIOTT ST	E MANIFEST	Lower	936, 0.177, East
T343	CON EDISON/BROOKLYN	23 N. ELLIOT PL.	E MANIFEST	Higher	942, 0.178, East
T344	CON EDISON	29N ELLIOTT PL	E MANIFEST	Higher	946, 0.179, East
U345	CONSOLIDATED EDISON	NASSAU ST & BRIDGE S	NY MANIFEST	Higher	950, 0.180, WNW
U346	CON EDISON MANHOLE 5	NASSAU ST & BRIDGE S	RCRA NonGen / NLR, NY MANIFEST	Higher	950, 0.180, WNW
Q347	CONSOLIDATED EDISON	56 PARK AVE	E MANIFEST	Higher	954, 0.181, SE
V348	NYCHA - INGERSOL HOU	120 NAVY WALK	RCRA NonGen / NLR, FINDS, ECHO, E MANIFEST, NY...	Higher	963, 0.182, South
W349	CON EDISON	FLAT BUSH AVE & TILL	NY MANIFEST	Higher	969, 0.184, SW
W350	CONSTRUCTION	113 FLAT BUSH AVE EX	NY LTANKS	Higher	983, 0.186, SW
W351		125 FLATBUSH AVENUE	NY VCP, NY E DESIGNATION, NY NYC OER, NY NYC LAND...	Higher	989, 0.187, SW

MAPPED SITES SUMMARY

Target Property Address:
50 NAVY STREET
BROOKLYN, NY 11201

Click on Map ID to see full detail.

MAP ID	SITE NAME	ADDRESS	DATABASE ACRONYMS	RELATIVE ELEVATION	DIST (ft. & mi.) DIRECTION
W352	MET TECH MOTOR	125 FLATBUSH AVENUE	NY UST	Higher	989, 0.187, SW
W353	MET TECH MOTOR	125 FLATBUSH AVENUE	UST FINDER	Higher	989, 0.187, SW
R354	309 GOLD STREET	309 GOLD STREET	NY TANKS, NY NYC OER, NY NYC LAND USE	Higher	990, 0.188, SSW
355	167 SANDS ST.	167 SANDS STREET	NY AST	Higher	992, 0.188, NW
W356	BELL ATLANTIC-NY	FLATBUSH AVE & TILLA	NY MANIFEST	Higher	998, 0.189, WSW
S357	CON EDISON	CHAPEL ST & FLATBUSH	NY MANIFEST	Higher	998, 0.189, WSW
S358	CON EDISON - TRANSFO	CHAPEL ST & FLATBUSH	RCRA NonGen / NLR	Higher	998, 0.189, WSW
S359	CON EDISON - TRANSFO	CHAPEL ST & FLATBUSH	NJ MANIFEST	Higher	998, 0.189, WSW
X360	NAVY YARD HOUSING DE	45 NORTH ELLIOT PLAC	NY UST	Higher	1002, 0.190, ESE
X361	NAVY YARD HOUSING DE	45 NORTH ELLIOT PLAC	UST FINDER	Higher	1002, 0.190, ESE
X362	SPILL NUMBER 0211386	45 N ELLIOT PL	NY LTANKS	Higher	1002, 0.190, ESE
S363	CON EDISON	CHAPEL ST & FLATBUSH	NY MANIFEST	Higher	1005, 0.190, WSW
S364	CON EDISON	CHAPEL ST & FLATBUSH	NY MANIFEST	Higher	1005, 0.190, WSW
X365	CONSOLIDATED EDISON	PARK AVE & N ELLIOT	NY MANIFEST	Higher	1005, 0.190, ESE
X366	CON EDISON - MANHOLE	PARK AVE & N ELLIOT	E MANIFEST	Higher	1005, 0.190, ESE
X367	CON EDISON - MANHOLE	PARK AVE & N ELLIOTT	NY MANIFEST	Higher	1005, 0.190, ESE
X368	CONSOLIDATED EDISON	N ELLIOT PL & PARK A	NY MANIFEST	Higher	1005, 0.190, ESE
X369	CON EDISON - MANHOLE	PARK AVE & N ELLIOT	RCRA NonGen / NLR	Higher	1005, 0.190, ESE
X370	CON EDISON - MANHOLE	PARK AVE & N ELLIOTT	RCRA NonGen / NLR	Higher	1005, 0.190, ESE
X371	CON EDISON - MANHOLE	PARK AVE & N ELLIOT	NY MANIFEST	Higher	1005, 0.190, ESE
Y372	IN THE BASEMENT	300 GOLD STREET	NY LTANKS	Higher	1005, 0.190, SW
Y373	TA POLICE ACADEMY	300 GOLD STREET	NY UST, NY AST, NY Spills	Higher	1005, 0.190, SW
Y374	300 GOLD ST	300 GOLD ST	RCRA NonGen / NLR, NY MANIFEST	Higher	1005, 0.190, SW
Y375	TA POLICE ACADEMY	300 GOLD STREET	UST FINDER	Higher	1005, 0.190, SW
T376	CON EDISON - MH 614	OPP. 26 FLUSHING AVE	RCRA NonGen / NLR, NY MANIFEST	Lower	1011, 0.191, East
T377	WALLABOUT URBAN RENE	15-28 FLUSHING AVENU	UST FINDER	Lower	1011, 0.191, East
T378	WALLABOUT URBAN RENE	15-28 FLUSHING AVENU	NY UST	Lower	1011, 0.191, East
V379	CON EDISON MANHOLE 1	179 NAVY WALK (E SID	RCRA NonGen / NLR	Higher	1014, 0.192, South
Z380	SPERRY BKLYN		FUDS	Higher	1048, 0.198, WSW
Z381	MCRTC - BROOKLYN		FUDS	Higher	1048, 0.198, WSW
Y382	TEAM OBSOLETE	315 GOLD ST	RCRA NonGen / NLR, FINDS, ECHO	Higher	1058, 0.200, SSW
AA383	CON EDISON MANHOLE:	62 ST EDWARDS ST	RCRA NonGen / NLR, NY MANIFEST	Higher	1058, 0.200, SE
Y384	147 FLATBUSH AVE LLC	147 FLATBUSH AVE	NY MANIFEST	Higher	1068, 0.202, SW
Y385	147 FLATBUSH AVE LLC	147 FLATBUSH AVE	RCRA-LQG	Higher	1068, 0.202, SW
Z386	CALLEN-LORDE BROOKLY	40 FLATBUSH AVENUE E	E MANIFEST	Higher	1070, 0.203, West
AB387	CON EDISON MANHOLE:	YORK ST & NAVY ST	RCRA NonGen / NLR	Higher	1080, 0.205, North
AB388	CON EDISON MANHOLE 6	YORK ST & NAVY ST	RCRA NonGen / NLR	Higher	1080, 0.205, North
AB389	CON EDISON MANHOLE 6	NAVY ST & YORK ST	RCRA NonGen / NLR	Higher	1080, 0.205, North
AB390	CONSOLIDATED EDISON	YORK ST BETWEEN GOLD	NY MANIFEST	Higher	1080, 0.205, North

MAPPED SITES SUMMARY

Target Property Address:
50 NAVY STREET
BROOKLYN, NY 11201

Click on Map ID to see full detail.

MAP ID	SITE NAME	ADDRESS	DATABASE ACRONYMS	RELATIVE ELEVATION	DIST (ft. & mi.) DIRECTION
AB391	CONSOLIDATED EDISON	YORK ST & NAVY ST	NY MANIFEST	Higher	1080, 0.205, North
AB392	CON EDISON	YORK ST & NAVY ST	E MANIFEST	Higher	1080, 0.205, North
AB393	CONSOLIDATED EDISON	YORK ST & NAVY ST	NY MANIFEST	Higher	1080, 0.205, North
AC394	NYCDEP	NORTH PORTLAND/FLUSH	NY MANIFEST	Lower	1082, 0.205, East
AD395	176 JOHNSON ST.	176 JOHNSON STREET	NY UST	Higher	1082, 0.205, SSW
AD396	176 JOHNSON ST.	176 JOHNSON STREET	UST FINDER	Higher	1082, 0.205, SSW
AC397	CONSOLIDATED EDISON	N PORTLAND & FLUSHIN	NY MANIFEST	Lower	1085, 0.205, East
AC398	CONSOLIDATED EDISON	FLUSHING & N PORTLAN	NY MANIFEST	Lower	1085, 0.205, East
AC399	CON EDISON MANHOLE:	FLUSHING AVE & N POR	RCRA NonGen / NLR, NY MANIFEST	Lower	1085, 0.205, East
Z400	CON EDISON - SERVICE	46 OLD FLATBUSH AVE	NY MANIFEST	Higher	1094, 0.207, West
W401	SHELL	112 FLATBUSH AVE	UST FINDER	Higher	1095, 0.207, SW
W402	SHELL	112 FLATBUSH AVE	NY UST	Higher	1095, 0.207, SW
W403	SHELL SERVICE STATIO	112 FLATBUSH AVE	RCRA NonGen / NLR	Higher	1095, 0.207, SW
AA404	NYCSCA PS 67K	51 SAINT EDWARDS STR	E MANIFEST	Higher	1100, 0.208, SE
AA405	P.S. 67 - BROOKLYN K	51 SAINT EDWARDS STR	NY AST	Higher	1100, 0.208, SE
AA406	NYC DOE 067K	51 SAINT EDWARDS STR	E MANIFEST	Higher	1100, 0.208, SE
AA407	NYC BD OF ED - PUBLI	51 ST EDWARDS ST	RCRA-LQG, NY MANIFEST	Higher	1100, 0.208, SE
Y408	CON EDISON	319 GOLD ST	NY MANIFEST	Higher	1104, 0.209, SSW
Y409	CON EDISON - MANHOLE	319 GOLD ST.	RCRA NonGen / NLR	Higher	1104, 0.209, SSW
Y410	CONSOLIDATED EDISON	GOLD ST & JOHNSON ST	NY MANIFEST	Higher	1104, 0.209, SSW
AE411	CONSOLIDATED EDISON	FLATBUSH AVE & CONCO	NY MANIFEST	Higher	1107, 0.210, West
AB412	CON EDISON TM2470	YORK ST & HUDSON AVE	RCRA NonGen / NLR	Higher	1116, 0.211, North
AB413	CON EDISON	YORK ST & HUDSON AVE	RCRA NonGen / NLR	Higher	1116, 0.211, North
AD414	CON EDISON - SERVICE	102 PRINCE ST	RCRA NonGen / NLR	Higher	1125, 0.213, SSW
AD415	CON EDISON - SERVICE	102 PRINCE ST	NY MANIFEST	Higher	1125, 0.213, SSW
Z416	CON EDISON - BROOKLY	34 CHAPEL ST	E MANIFEST	Higher	1133, 0.215, WSW
AA417	CON EDISON - MANHOLE	63 ST EDWARDS STREET	RCRA NonGen / NLR	Higher	1140, 0.216, SE
AA418	CON EDISON	63 ST EDWARDS STREET	NY MANIFEST	Higher	1140, 0.216, SE
AC419	NATIONAL ELEVATOR CA	36 FLUSHING AVENUE B	E MANIFEST	Higher	1153, 0.218, East
AF420	CON EDISON - MANHOLE	80 MONUMENT WALK	RCRA NonGen / NLR	Higher	1154, 0.219, SSE
AF421	CON EDISON - MANHOLE	80 MONUMENT WALK	NY MANIFEST	Higher	1154, 0.219, SSE
AG422	FARRAGUT HOUSES -NYC	190 YORK STREET	NY LTANKS, NY Spills	Higher	1165, 0.221, NNW
AG423	FARRAGUT HOUSES	190 YORK STREET	UST FINDER	Higher	1165, 0.221, NNW
AG424	NYCHA - FARRAGUT HOU	190 YORK AVE	RCRA NonGen / NLR, US AIRS	Higher	1165, 0.221, NNW
AG425	FARRAGUT HOUSES	190 YORK STREET	NY UST	Higher	1165, 0.221, NNW
Y426	BOLLA EM REALTY LLC	185 FLATBUSH AVENUE	NY UST	Higher	1166, 0.221, SSW
Y427	BOLLA EM REALTY LLC	185 FLATBUSH AVENUE	UST FINDER	Higher	1166, 0.221, SSW
Y428	MOBIL OIL-#17-EGA	185 FLATBUSH AVE EXT	RCRA NonGen / NLR, US AIRS, FINDS, ECHO	Higher	1166, 0.221, SSW
Y429	CON EDISON - MANHOLE	JOHNSON AVE & FLATBU	RCRA NonGen / NLR	Higher	1172, 0.222, SW

MAPPED SITES SUMMARY

Target Property Address:
50 NAVY STREET
BROOKLYN, NY 11201

Click on Map ID to see full detail.

MAP ID	SITE NAME	ADDRESS	DATABASE ACRONYMS	RELATIVE ELEVATION	DIST (ft. & mi.) DIRECTION
Y430	MERIT FLATBUSH	132 FLATBUSH AVE EXT	NY AST	Higher	1174, 0.222, SW
Y431	MERIT OIL CORP	132 FLATBUSH AVE EXT	RCRA-VSQG, US AIRS, FINDS, ECHO, NY MANIFEST	Higher	1174, 0.222, SW
Z432	THE HOWARD BUILDING	25 CHAPEL STREET	NY AST	Higher	1188, 0.225, West
Z433	40 FLATBUSH REALTY A	25 CHAPEL ST	NY MANIFEST, NY NYC OER	Higher	1188, 0.225, West
Z434	40 FLATBUSH REALTY A	25 CHAPEL ST	RCRA NonGen / NLR, E MANIFEST	Higher	1188, 0.225, West
AD435	CON EDISON MANHOLE:	325 GOLD ST	RCRA NonGen / NLR, E MANIFEST, NY MANIFEST	Higher	1189, 0.225, SSW
AD436	ROBERT T. IANNUCCI &	325 GOLD ST	NY AST	Higher	1189, 0.225, SSW
Z437	22 CHAPEL	22 CHAPEL STREET	NY UST	Higher	1200, 0.227, WSW
Z438	22 CHAPEL ST BK	22 CHAPEL ST	NY MANIFEST	Higher	1200, 0.227, WSW
Z439	DELSHAH -OTL START 2	22 CHAPEL STREET	RCRA-LQG, E MANIFEST	Higher	1200, 0.227, WSW
AG440	CONSOLIDATED EDISON	GOLD ST & YORK ST	NY MANIFEST	Higher	1214, 0.230, NNW
AG441	CON EDISON	YORK ST & GOLD ST	RCRA NonGen / NLR, NY MANIFEST	Higher	1214, 0.230, NNW
AG442	CON EDISON	GOLD ST & YORK ST	RCRA NonGen / NLR, NY MANIFEST	Higher	1214, 0.230, NNW
AG443	CON EDISON MANHOLE:	YORK ST & GOLD ST	RCRA NonGen / NLR, NY MANIFEST	Higher	1214, 0.230, NNW
AG444	CON EDISON - COMPANY	201 YORK ST	E MANIFEST	Higher	1220, 0.231, NNW
W445	CON ED - V 3268	264 BRIDGE ST	RCRA NonGen / NLR, NY MANIFEST	Higher	1224, 0.232, SW
Y446	CON EDISON MANHOLE:	JOHNSON ST & DUFFIEL	RCRA NonGen / NLR, FINDS	Higher	1225, 0.232, SW
Y447	CON EDISION	JOHNSON ST & DUFFIEL	NY MANIFEST	Higher	1225, 0.232, SW
AD448	CON EDISON MANHOLE:	320 GOLD ST	RCRA NonGen / NLR, FINDS, ECHO, NY MANIFEST	Higher	1226, 0.232, SSW
AD449	AVALON GOLD, LLC	329 GOLD STREET	UST FINDER	Higher	1231, 0.233, SSW
AD450	PEPPER & POTTER INC	329 GOLD ST	RCRA NonGen / NLR, FINDS, ECHO	Higher	1231, 0.233, SSW
AD451	AVALON GOLD, LLC	329 GOLD STREET	NY UST, NY AST	Higher	1231, 0.233, SSW
AE452	133 CONCORD ST	133 CONCORD STREET	NY AST	Higher	1257, 0.238, West
Y453	CONSOLIDATED EDISON	144 JOHNSON ST	E MANIFEST	Higher	1263, 0.239, SW
AH454	CON EDISON	PARK AVE E/O N. PORT	RCRA NonGen / NLR, NY MANIFEST	Higher	1270, 0.241, ESE
AI455	CON EDISON	342 HUDSON WALK	NY MANIFEST	Higher	1278, 0.242, South
AI456	CON EDISON MANHOLE:	342 HUDSON WALK	RCRA NonGen / NLR	Higher	1278, 0.242, South
AJ457	CONSOLIDATED EDISON	N/E/C PROSPECT ST &	E MANIFEST	Higher	1278, 0.242, NW
AF458	CON EDISON	OPP OF 143RD NAVY ST	E MANIFEST	Higher	1280, 0.242, SSE
459	BNYDC INCINERATOR AR	KENT AVE.	NY HSWDS	Lower	1282, 0.243, ENE
AK460	NYC BOARD OF EDUCATI	229 YORK ST	NY LEAD, NY MANIFEST, NY NYC LAND USE	Higher	1287, 0.244, North
AK461	PS 307K	209 YORK STREET	RCRA-SQG, E MANIFEST	Higher	1287, 0.244, North
AK462	P.S. 307 - BROOKLYN	209 YORK STREET	NY AST	Higher	1287, 0.244, North
AE463	LOT 48,TAXBLOCK 107	127 CONCORD STREET	NY VCP, NY E DESIGNATION, NY NYC OER, NY NYC LAND...	Higher	1292, 0.245, West
AL464	FOREST CITY FLATBUSH	9 METROTECH CENTER	NY AST	Higher	1301, 0.246, SW
AL465	METROTECH CHEMICAL	9 METROTECH CTR	E MANIFEST	Higher	1301, 0.246, SW
AL466	FC FLATBUSH ASSOCIAT	9 METROTECH CENTER	E MANIFEST	Higher	1301, 0.246, SW
AH467	CON EDISON MANHOLE 6	PARK AVE. & N. PORTL	RCRA NonGen / NLR, NY MANIFEST	Higher	1304, 0.247, ESE
AH468	CON EDISON MANHOLE 6	PARK AVE & N PORTLAN	RCRA NonGen / NLR	Higher	1304, 0.247, ESE

MAPPED SITES SUMMARY

Target Property Address:
50 NAVY STREET
BROOKLYN, NY 11201

Click on Map ID to see full detail.

MAP ID	SITE NAME	ADDRESS	DATABASE ACRONYMS	RELATIVE ELEVATION	DIST (ft. & mi.) DIRECTION
AH469	CONSOLIDATED EDISON	PARK & PORTLAND AVE	NY MANIFEST	Higher	1304, 0.247, ESE
AH470	CON EDISON MANHOLE 6	PARK AVE & N PORTLAN	RCRA NonGen / NLR, NY MANIFEST	Higher	1304, 0.247, ESE
AH471	CONSOLIDATED EDISON	PARK & N PORTLAND MH	NY MANIFEST	Higher	1304, 0.247, ESE
AD472	CONSOLIDATED EDISON	343 GOLD ST	NY MANIFEST, NY NYC OER	Higher	1327, 0.251, SSW
AM473	RED HOOK TERM/BKLYN/	RED HOOK TERMINAL	NY LTANKS	Higher	1335, 0.253, East
AM474	RED HOOK MARINE/PT A	RED HOOK MARINE TERM	NY LTANKS	Higher	1335, 0.253, East
AM475	CLOSED-LACKOF RECENT	ADMINISTRATION BLDG	NY LTANKS	Higher	1335, 0.253, East
AG476		102 GOLD STREET	NY E DESIGNATION, NY NYC LAND USE, NY NYC OER	Higher	1390, 0.263, NNW
AJ477	APEX THERMOPLASTICS	100-110 BRIDGE ST	SEMS-ARCHIVE	Higher	1447, 0.274, NW
AJ478	APEX THERMOPLASTICS	100-110 BRIDGE STREE	NY SHWS, NY HSWDS	Higher	1447, 0.274, NW
479	203 JAY STREET	203 JAY STREET	NY NYC LAND USE, NY NYC OER	Higher	1459, 0.276, West
AN480	FRONT STREET STATION	BRIDGE ST, FRONT ST,	NY VCP	Higher	1488, 0.282, NW
AN481	FRONT STREET STATION	BRIDGE ST, FRONT ST,	EDR MGP	Higher	1488, 0.282, NW
AN482	K - FRONT ST. STATIO	BRIDGE ST, FRONT ST,	NY SHWS, NY BROWNFIELDS, NY MGP	Higher	1488, 0.282, NW
AI483	166-180 MYRTLE AVENU	166-180 MYRTLE AVENU	NY BROWNFIELDS	Higher	1489, 0.282, South
AM484	BROOKLYN NAVY YARD	FLUSHING AV/CUMBERLA	NY LTANKS	Higher	1497, 0.284, East
AM485	58-02 FLUSHING AVE/Q	58-02 FLUSHING AVENU	NY LTANKS	Higher	1499, 0.284, East
AM486	58-02 FLUSHING AVE/Q	58-02 FLUSHING AVENU	UST FINDER RELEASE	Higher	1499, 0.284, East
487	CON EDISON	180 MYRTLE AV	NY VCP, NY MANIFEST, NY NYC OER	Higher	1531, 0.290, South
AM488	BROOKLYN NAVY YARD D	63 FLUSHING AVENUE	UST FINDER RELEASE	Lower	1533, 0.290, East
AM489	BROOKLYN NAVY YARD T	63 FLUSHING AVE 12-4	NY LTANKS	Lower	1533, 0.290, East
AM490	BROOKLYN NAVY YARD	63 FLUSHING AVENUE	UST FINDER, UST FINDER RELEASE	Lower	1533, 0.290, East
AM491	SHERMAN ABRAM LABORA	63 FLUSHING AVE UNIT	NY SHWS, NY LTANKS, NY CBS, NY Spills, NY...	Lower	1533, 0.290, East
AM492	BROOKLYN NAVY YARD B	63 FLUSHING AVENUE	UST FINDER RELEASE	Lower	1533, 0.290, East
AO493	THE GIOVANI (PROPOSE	160 AND 180 MYRTLE A	NY BROWNFIELDS	Higher	1546, 0.293, SSW
AM494	NYC DEP SITE	RED HOOK WATER POLLU	NY LTANKS	Higher	1554, 0.294, East
AM495	BKLYN NAVY YD/FLUSHI	BROOKLYN NAVY YD/FLU	NY LTANKS	Higher	1554, 0.294, East
AP496	LOT 110,TAXBLOCK 206	81 FLEET PLACE	NY VCP, NY E DESIGNATION, NY NYC OER, NY NYC LAND...	Higher	1563, 0.296, South
AQ497	MIL MED SUP AGE		FUDS	Higher	1567, 0.297, WNW
498		218 FRONT STREET	NY E DESIGNATION, NY NYC LAND USE, NY NYC OER	Higher	1574, 0.298, NNW
AR499	117-15 MYRTLE AVE/QU	117-15 MYRTLE AVENUE	NY LTANKS	Higher	1596, 0.302, SW
AO500	86 FLEET PLACE	86 FLEET PLACE	NY VCP, NY NYC OER	Higher	1601, 0.303, South
AQ501	MMSA NO. 3 BROOKLYN		FUDS	Higher	1615, 0.306, WNW
AR502	130 MYRTLE ST	130 MYRTLE ST	NY LTANKS	Higher	1616, 0.306, SSW
AS503	BROOKLYN NAVY YARD -	FLUSHING AVE AT CUMB	RCRA-VSQG, NY VCP, NJ MANIFEST	Higher	1629, 0.309, East
AS504	BROOKLYN NAVAL YARD	FLUSHING AVENUE & CU	NY SHWS	Higher	1629, 0.309, East
AS505	BROOKLYN NAVY YARD	FLUSHING AVE. AND CU	NY ERP	Higher	1629, 0.309, East
506	NEW YORK NAV SHIPYAR		FUDS	Lower	1645, 0.312, ENE
AT507	CON EDISON	285 JAY ST	NY VCP, NY E DESIGNATION, NY MANIFEST, NY NYC LAND...	Higher	1669, 0.316, WSW

MAPPED SITES SUMMARY

Target Property Address:
50 NAVY STREET
BROOKLYN, NY 11201

Click on Map ID to see full detail.

MAP ID	SITE NAME	ADDRESS	DATABASE ACRONYMS	RELATIVE ELEVATION	DIST (ft. & mi.) DIRECTION
AQ508	CLOSED-LACKOF RECENT	186 JAY STREET	NY LTANKS, NY Spills, NY NYC LAND USE	Higher	1669, 0.316, WNW
AU509	CE - 286 WATER ST. S	312 WATER STREET	NY VCP, NY MGP	Higher	1691, 0.320, North
AU510	CON EDISON - 286 WAT	312 WATER STREET	EDR MGP	Higher	1691, 0.320, North
AP511	NYTEL	101 FLEET PL	UST FINDER RELEASE	Higher	1719, 0.326, South
AP512	LOT 100,TAXBLOCK 206	101 FLEET PLACE	NY LTANKS, NY BROWNFIELDS, NY E DESIGNATION, NY...	Higher	1719, 0.326, South
AV513	6 METROTECH CENTER /	62 LAWRENCE STREET	NY NYC OER	Higher	1739, 0.329, SW
AT514	CUNY COLLEGE OF TECH	300 JAY ST	RCRA-VSQG, ICIS, E MANIFEST, NY MANIFEST, NJ...	Higher	1767, 0.335, WSW
AW515	METAL RECLAIMING CO.	285 WATER ST.	SEMS-ARCHIVE, LEAD SMELTERS	Higher	1783, 0.338, NNW
AP516		104 FLEET PLACE	NY NYC LAND USE, NY NYC OER	Higher	1796, 0.340, South
AX517	UNION LEAD & OIL CO	FRONT ST	SEMS-ARCHIVE	Higher	1827, 0.346, NNW
AY518	106 FLEET PLACE	106 FLEET PLACE	NY NYC LAND USE, NY NYC OER	Higher	1833, 0.347, South
AZ519	CONSOLIDATED EDISON	191 WILLOUGHBY ST	NY LTANKS, NY Spills, NY MANIFEST	Higher	1864, 0.353, South
AW520	DAMASCUS BAKERY	56 GOLD ST	NY LTANKS	Higher	1866, 0.353, NNW
AV521	NEW YORK UNIVERSITY	6 METROTECH CTR	RCRA-LQG, NY LTANKS, NY Spills, FINDS, ECHO, E...	Higher	1868, 0.354, SW
AW522	CON EDISON OTHER SPE	55 GOLD ST	NY LTANKS, NY Spills, NY MANIFEST	Higher	1886, 0.357, NNW
AV523	6 METROTECH CENTER N	6 METROTECH CENTER	NY NYC OER	Higher	1909, 0.362, SW
AY524	163 WILLOUGHBY ST.	163 WILLOUGHBY ST.	NY NYC LAND USE, NY NYC OER	Higher	1934, 0.366, South
525	APARTMENT BUILDING -	125 ASHLAND PLACE	NY LTANKS	Higher	1938, 0.367, SSE
AY526	112 FLEET PLACE	112 FLEET PLACE	NY NYC LAND USE, NY NYC OER	Higher	1945, 0.368, South
BA527	BRADLEY WHITE LEAD C	85 JAY ST	SEMS-ARCHIVE, NY Spills, NY MANIFEST, NY NYC LAND...	Higher	1954, 0.370, NW
BA528	BRADLEY WHITE LEAD C	85 JAY ST.	NY HSWDS	Higher	1954, 0.370, NW
BA529	85 JAY STREET (BROOK	85 JAY STREET	NY BROWNFIELDS	Higher	1954, 0.370, NW
BB530	ALLIED (REPUBLIC-USA	246-252 PLYMOUTH ST	NY SWF/LF	Higher	1958, 0.371, NNW
AW531	TOCCI BROS INC	50 GOLD STREET	NY UST, NY SWRCY, NY Spills, NY NYC LAND USE	Higher	1959, 0.371, NNW
AX532	CON EDISON - MANHOLE	47 BRIDGE ST	NY MANIFEST, NY NYC OER	Higher	1980, 0.375, NNW
AW533	PLYMOUTH STATION	PLYMOUTH, HUDSON, WA	EDR MGP	Higher	2002, 0.379, NNW
AW534	PLYMOUTH STATION	PLYMOUTH, HUDSON, WA	NY VCP	Higher	2002, 0.379, NNW
AW535	K - PLYMOUTH STATION	PLYMOUTH, HUDSON, WA	NY SHWS, NY BROWNFIELDS, NY MGP	Higher	2002, 0.379, NNW
BC536	141 WILLOUGHBY STREE	141 WILLOUGHBY STREE	NY NYC OER	Higher	2003, 0.379, SSW
BD537	18-51 FLUSHING AVE/Q	18-51 FLUSHING AVENU	NY LTANKS	Higher	2004, 0.380, East
BA538	CON EDISON - SERVICE	177 FRONT ST	NY VCP, NY E DESIGNATION, NY MANIFEST, NY NYC LAND...	Higher	2015, 0.382, NW
AX539	220 WATER STREET	220 WATER STREET	NY ENG CONTROLS, NY INST CONTROL, NY BROWNFIELDS,	Higher	2022, 0.383, NNW
BD540	LOCK-AWAY STORAGE	1 CARLTON AVE	NY LTANKS	Higher	2025, 0.384, East
BE541	PEARL ST/BKLYN-NYCT	PEARL STREET	NY LTANKS	Higher	2037, 0.386, NW
AZ542	PRATT INSTITUTE	200 WILLOUGHBY ST	NY LTANKS	Higher	2078, 0.394, South
BC543	CITY POINT 3 - 138 W	138 WILLOUGHBY STREE	NY NYC OER	Higher	2089, 0.396, SSW
BB544		37 BRIDGE STREET	NY NYC LAND USE, NY NYC OER	Higher	2092, 0.396, NNW
BF545	LOT 13,TAXBLOCK 41	200 WATER STREET	NY VCP, NY E DESIGNATION, NY LEAD, NY NYC OER, NY...	Higher	2108, 0.399, NW
546	LONG ISLAND UNIVERSI	METCALF HALL LIU BRO	NY LTANKS, NY Spills, NY MANIFEST	Higher	2124, 0.402, South

MAPPED SITES SUMMARY

Target Property Address:
50 NAVY STREET
BROOKLYN, NY 11201

Click on Map ID to see full detail.

MAP ID	SITE NAME	ADDRESS	DATABASE ACRONYMS	RELATIVE ELEVATION	DIST (ft. & mi.) DIRECTION
BE547	55 PROSPECT ST/WATCH	55 PROSPECT ST	NY LTANKS	Higher	2130, 0.403, WNW
BF548	205 WATER STREET LLC	205 WATER STREET	RCRA-LQG, NY Spills, NY MANIFEST, NY NYC OER, NY...	Higher	2170, 0.411, NW
549	CHASE METROTECH CENT	CHASE METROTECH CENT	NY LTANKS	Higher	2177, 0.412, SW
BG550	LENOX SMELTING	68 JAY STREET	SEMS-ARCHIVE, LEAD SMELTERS	Higher	2192, 0.415, NW
551	WHITMAN	120 CUMBERLAND WALK	NY LTANKS, NY Spills	Higher	2194, 0.416, SE
BH552	LOT 22,TAXBLOCK 145	100 WILLOUGHBY STREE	NY E DESIGNATION, NY NYC LAND USE, NY NYC OER	Higher	2200, 0.417, SSW
553	90 CARLTON AVE	90 CARLTON AVE	NY LTANKS	Higher	2203, 0.417, ESE
BC554	TANK TEST FAIL TTF	404 ALBEE SQ	NY LTANKS	Higher	2205, 0.418, SSW
BI555	JUMBO RECYCLING; INC	27 BRIDGE STREET	NY SWRCY, NY Spills, NY NYC LAND USE	Higher	2209, 0.418, NNW
556	75 WILLOUGHBY ST	75 WILLOUGBY STREET	NY LTANKS	Higher	2261, 0.428, SSW
BJ557		350 JAY STREET	NY LTANKS, NY Spills, NY NYC LAND USE	Higher	2273, 0.430, SW
BH558	BROOKLYN PROSPECT CH	80 WILLOUGHBY ST	NY LTANKS	Higher	2274, 0.431, SSW
BK559	EMANUEL CELLLARD FED	225 CADMAN PLZ	SEMS-ARCHIVE, RCRA NonGen / NLR, NY MANIFEST, NJ...	Higher	2280, 0.432, West
BK560	EMMANUEL CELLARD FED	225 CADMAN PLAZA	NY LTANKS, NY HSWDS, NY NYC LAND USE	Higher	2280, 0.432, West
561	BROOKLYN GAS AND LIG	MARSHALL ST., ST. JO	EDR MGP	Higher	2299, 0.435, North
BI562	GRAVITY GRAPHICS	26 BRIDGE ST	RCRA NonGen / NLR, FINDS, ECHO, NY MANIFEST, NY...	Higher	2301, 0.436, NNW
BL563	195 PLYMOUTH STREET	195 PLYMOUTH STREET	NY Spills, NY NYC OER	Lower	2342, 0.444, NNW
BM564	SACRED HEART CHURCH	41 ADELPHI ST	NY LTANKS	Higher	2344, 0.444, East
BM565	41 ADELPHI ST./BKLYN	41 ADELPHI ST.	NY LTANKS	Higher	2344, 0.444, East
BG566	LENOX SMELTING	U	NY HSWDS	Higher	2351, 0.445, NW
BF567	VACANT WAREHOUSE	51 JAY ST	NY Spills, NY NYC OER	Higher	2352, 0.445, NW
BH568	384 BRIDGE STREET, L	384 388 BRIDGE STREE	NY Spills, RCRA NonGen / NLR, ICIS, US AIRS,...	Higher	2367, 0.448, SSW
BH569	388 BRIDGE STREET	384-394 BRIDGE STREE	NY ENG CONTROLS, NY INST CONTROL, NY BROWNFIELDS	Higher	2367, 0.448, SSW
570	KINGDOM SUPPORT SERV	74 ADAMS ST	RCRA-VSQG, NY LTANKS, FINDS, ECHO, NJ MANIFEST, NY..	Higher	2379, 0.451, NW
571	370 JAY STREET	370 JAY STREET	US BROWNFIELDS	Higher	2389, 0.452, SW
BG572	LOT 24,TAXBLOCK 30	177 WATER STREET	NY E DESIGNATION, NY NYC LAND USE, NY NYC OER	Higher	2405, 0.455, NW
BN573	1 WSQ	420 ALBEE SQ WEST	NY AST, NY MANIFEST, NY NYC OER	Higher	2407, 0.456, SSW
BO574	BROOKLYN GAS & LIGHT	MARSHALL ST. & HUDSO	NY VCP	Lower	2408, 0.456, North
BO575	K - BROOKLYN GAS LIG	MARSHALL ST. & HUDSO	NY SHWS, NY BROWNFIELDS, NY MGP	Lower	2408, 0.456, North
BN576	229-231 DUFFIELD STR	231 DUFFIELD STREET	NY NYC OER	Higher	2410, 0.456, SSW
BM577	NURSING HOME	26 CLERMONT AVE	NY LTANKS	Higher	2420, 0.458, East
BL578	COMMERCIAL	78 JOHN ST	NY VCP, NY Spills, NY NYC OER	Lower	2436, 0.461, NNW
BJ579	BROOKLYN FRIENDS SCH	375 PEARL STREET	NY LTANKS, NY NYC LAND USE	Higher	2466, 0.467, SW
BP580		55 PEARL STREET	NY E DESIGNATION, NY NYC LAND USE, NY NYC OER	Lower	2468, 0.467, NW
BP581	LOT 4,TAXBLOCK 30	53 PEARL STREET	NY E DESIGNATION, NY NYC LAND USE, NY NYC OER	Lower	2479, 0.470, NW
582	IRON WORKERS SHOP	59 ADAMS ST	NY LTANKS, NY UST, NY AST, NY NYC LAND USE	Higher	2487, 0.471, NW
BO583	ATLANTIC WHITE LEAD	135 MARSHALL ST O& 2	SEMS-ARCHIVE, RCRA NonGen / NLR, FINDS, ECHO	Lower	2495, 0.473, North
584	BROOKLYN SUPREME COU	360 ADAMS ST	NY LTANKS, NY Spills, NY AIRS	Higher	2501, 0.474, WSW
BN585	LOT 48,TAXBLOCK 146	430 ALBEE SQUARE	NY E DESIGNATION, NY NYC LAND USE, NY NYC OER	Higher	2506, 0.475, SSW

MAPPED SITES SUMMARY

Target Property Address:
50 NAVY STREET
BROOKLYN, NY 11201

Click on Map ID to see full detail.

MAP ID	SITE NAME	ADDRESS	DATABASE ACRONYMS	RELATIVE ELEVATION	DIST (ft. & mi.) DIRECTION
BN586	CON EDISON	237 DUFFIELD ST	NY MANIFEST, NY NYC OER	Higher	2513, 0.476, SSW
BL587	CON EDISON - FARRAGU	89 JOHN ST	SEMS, RCRA-LQG, PRP, FINDS, ECHO, E MANIFEST	Lower	2523, 0.478, NNW
BN588	CVS PHARMACY #17681	445 GOLD ST	NY Spills, NY MANIFEST, NY NYC OER	Higher	2523, 0.478, SSW
BQ589	29 JAY ST OFFICE LLC	29 JAY ST	NY VCP, NY Spills, NY MANIFEST, NY NYC OER	Lower	2523, 0.478, NNW
BL590	60 JOHN STREET/ 185	60 JOHN STREET	NY E DESIGNATION, NY NYC OER	Lower	2524, 0.478, NNW
591	KINGS PLAZA	FLATBUSH AVE / AVE U	NY LTANKS	Higher	2550, 0.483, South
BQ592	20 JAY STREET - DOB	20 JAY STREET	NY LTANKS, NY NYC OER	Lower	2581, 0.489, NW
BQ593	PRECISE CORPORATE PR	20 JAY ST - 5TH FLOO	RCRA-SQG, NY LTANKS, NY Spills, NY MANIFEST, NY...	Lower	2581, 0.489, NW
BR594	HUDSON AVE GENERATIN	1-11 HUDSON AVENUE	NY LTANKS, NY CBS, NY MOSF, NY AST, NY Spills	Lower	2632, 0.498, North
BR595	HUDSON AVENUE TUNNEL	1 HUDSON AVE	NY MOSF UST, NY AST, NY CBS AST, NY MOSF AST, NY...	Lower	2632, 0.498, North
596	NAVY BARRACKS BKLYN		FUDS	Higher	2656, 0.503, East
BQ597	LOT 50,TAXBLOCK 1	10 JAY STREET	NY E DESIGNATION, NY NYC LAND USE, NY NYC OER	Lower	2730, 0.517, NNW
598		425 FULTON STREET	NY E DESIGNATION, NY NYC LAND USE, NY NYC OER	Higher	2734, 0.518, SW
599		135 PLYMOUTH STREET	NY E DESIGNATION, NY NYC LAND USE, NY NYC OER	Lower	2750, 0.521, NW
600	GAIR 1	30 WASHINGTON ST	RCRA NonGen / NLR, NY MANIFEST, NY NYC OER	Lower	2968, 0.562, NW
BS601		180 ASHLAND PLACE	NY Spills, NY NYC OER, NY NYC LAND USE	Higher	2983, 0.565, SSE
BT602	LOT 3,TAXBLOCK 153	1 BOERUM PLACE	NY E DESIGNATION, NY NYC LAND USE, NY NYC OER	Higher	3016, 0.571, SW
BU603		589 FULTON STREET	NY E DESIGNATION, NY NYC LAND USE, NY NYC OER	Higher	3032, 0.574, South
BS604	LOT 10,TAXBLOCK 2095	19 ROCKWELL PLACE	NY E DESIGNATION, NY NYC LAND USE, NY NYC OER	Higher	3056, 0.579, South
BU605		540 FULTON STREET	NY VCP, NY NYC OER, NY NYC LAND USE	Higher	3127, 0.592, South
BT606	119-127 LIVINGSTON S	119 LIVINGSTON STREE	NY VCP, NY NYC OER	Higher	3134, 0.594, SW
BV607	625 FULTON STREET	625 FULTON STREET	NY VCP, NY NYC OER	Higher	3215, 0.609, South
608	236 LIVINGSTON LLC	230 LIVINGSTON ST	RCRA NonGen / NLR, NY MANIFEST, NY NYC OER	Higher	3225, 0.611, SSW
609	EXXON DIV OF CFI #70	140 VANDERBILT AVE	NY VCP, RCRA NonGen / NLR, US AIRS, NY MANIFEST,...	Higher	3232, 0.612, ESE
BV610	LOT 35,TAXBLOCK 2106	570 FULTON STREET	NY E DESIGNATION, NY NYC LAND USE, NY NYC OER	Higher	3359, 0.636, South
611		60 WEST STREET	NY VCP, NY NYC OER, NY NYC LAND USE	Lower	3382, 0.641, WNW
612	LOT 14,TAXBLOCK 202	50 OLD FULTON STREET	NY VCP, NY E DESIGNATION, NY NYC OER, NY NYC LAND...	Higher	3515, 0.666, WNW
613	345 STATE STREET	345 STATE STREET	NY VCP, NY NYC OER	Higher	3615, 0.685, SSW
BW614		362 LIVINGSTON STREE	NY NYC LAND USE, NY NYC OER	Higher	3657, 0.693, South
BW615		370 LIVINGSTON STREE	NY NYC LAND USE, NY NYC OER	Higher	3704, 0.702, South
BW616	372 LIVINGSTON STREE	372 LIVINGSTON STREE	NY NYC OER	Higher	3724, 0.705, South
BW617	CON EDISON	333 SCHERMERHORN ST	NY MANIFEST, NY NYC OER	Higher	3758, 0.712, South
618	COMMUNITY LIVING	50 NEVINS STREET	NY LTANKS, NY AST, NY NYC OER	Higher	3786, 0.717, South
619	NAVAL STATION-BROOKL	FLUSHING AVENUE	NY SHWS, NY INST CONTROL	Higher	4004, 0.758, East
620	MOBIL OIL-#17FLG	252 ATLANTIC AVE	NY UST, RCRA NonGen / NLR, US AIRS, FINDS, ECHO, E...	Higher	4018, 0.761, SW
BX621	LOT 3,TAXBLOCK 2110	113 FLATBUSH AVENUE	NY VCP, NY E DESIGNATION, NY NYC OER	Higher	4162, 0.788, South
BX622	LOT 13,TAXBLOCK 174	80 FLATBUSH AVENUE	NY VCP, NY E DESIGNATION, NY NYC OER	Higher	4197, 0.795, South
623	BU-NASSAU BRANCH	KENT AVE AND CROSS,	EDR MGP	Lower	4323, 0.819, NE
BY624	490 MYRTLE AVENUE	484 MYRTLE AVENUE	NY VCP, NY NYC OER	Higher	4426, 0.838, ESE

MAPPED SITES SUMMARY

Target Property Address:
50 NAVY STREET
BROOKLYN, NY 11201

Click on Map ID to see full detail.

MAP ID	SITE NAME	ADDRESS	DATABASE ACRONYMS	RELATIVE ELEVATION	DIST (ft. & mi.) DIRECTION
625	MERG LINOTYPE CO		FUDS	Higher	4436, 0.840, East
BZ626	KENT AVENUE STATION	500 KENT AVENUE	NY SHWS, NY VCP, NY Spills	Lower	4503, 0.853, NE
BZ627	BROOKLYN NAVY YARD 1	KENT AVENUE	NY SHWS, NY ENG CONTROLS, NY INST CONTROL	Lower	4581, 0.868, NE
BY628	504 MYRTLE RESIDENTI	504 MYRTLE AVE	NY VCP, NY MANIFEST, NY NYC OER	Higher	4638, 0.878, ESE
CA629	LOT 29,TAXBLOCK 191	490 PACIFIC STREET	NY LTANKS, NY E DESIGNATION, NY NYC LAND USE, NY...	Higher	4669, 0.884, South
630		165 WILLOUGHBY STREE	NY E DESIGNATION, NY NYC LAND USE, NY NYC OER	Higher	4691, 0.888, ESE
CB631		1 DIVISION AVENUE	NY E DESIGNATION, NY NYC LAND USE, NY NYC OER	Lower	4695, 0.889, NE
632	31 DIVISION AVENUE	31 DIVISION AVENUE	NY NYC OER	Higher	4763, 0.902, NE
CA633	74-84 THIRD AVENUE -	74 3RD AVENUE	NY NYC OER	Higher	4763, 0.902, South
CB634	470 KENT AVENUE - BU	470 KENT AVENUE	NY Spills, NY NYC OER	Lower	4829, 0.915, NE
CB635	475 KENT AVENUE	473 KENT AVENUE	NY NYC OER	Higher	4868, 0.922, NE
CC636	LOT 58,TAXBLOCK 1893	525 MYRTLE AVENUE	NY E DESIGNATION, NY NYC LAND USE, NY NYC OER	Higher	4875, 0.923, ESE
637	142-150 SOUTH PORTLA	142-150 SOUTH PORTLA	NY VCP, NY NYC OER	Higher	4886, 0.925, SSE
CB638	PEOPLES WORKS	KENT AVE. S. 10TH ST	EDR MGP	Lower	4891, 0.926, NE
CC639	100 STEUBEN STREET	102 STEUBEN STREET	NY VCP, NY NYC OER	Higher	4926, 0.933, ESE
CC640	529-533 MYRTLE AVENU	529 MYRTLE AVENUE	NY NYC OER	Higher	4941, 0.936, ESE
641	DOMSEY PHASE II	20 SOUTH 10TH STREET	NY NYC OER	Higher	5080, 0.962, NE
CD642	96 3RD AVENUE	96 3RD AVENUE	NY NYC OER	Higher	5093, 0.965, South
643	KEAP ST. STATION	KEAP ST. WYTHE AVE.	EDR MGP	Lower	5109, 0.968, ENE
644	670-678 PACIFIC STRE	607 PACIFIC STREET	NY VCP, NY NYC OER	Higher	5173, 0.980, South
CD645	LOT 48,TAXBLOCK 198	311 BERGEN STREET	NY VCP, NY E DESIGNATION, NY NYC OER	Higher	5205, 0.986, South
646	112 EMERSON PLACE -	112 EMERSON PLACE	NY VCP, NY NYC OER	Higher	5230, 0.991, ESE
CD647	316-318 BERGEN STREE	316 BERGEN STREET	NY Spills, NY NYC OER	Higher	5234, 0.991, South
648	52 4TH AVENUE	52 4TH AVENUE	NY NYC OER	Higher	5260, 0.996, South

EXECUTIVE SUMMARY

TARGET PROPERTY SEARCH RESULTS

The target property was identified in the following records. For more information on this property see page 9 of the attached EDR Radius Map report:

Site	Database(s)	EPA ID
P.S. 287 - BROOKLYN 50 NAVY STREET BROOKLYN, NY 11201	UST FINDER	N/A
NYCSCA PS 287K 50 NAVY STREET BROOKLYN, NY 11201	RCRA-SQG EPA ID:: NYR000011288 NY LTANKS Spill Number/Closed Date: 1903757 / 2020-07-21 Site ID: 591730 Spill Date: 2019-07-12 NY AST Database: AST, Date of Government Version: 12/05/2025 Facility Id: 2-354481 NY Spills Spill Number/Closed Date: 2104867 / 2021-09-24 Site ID: 623690 Spill Date: 2021-08-23 E MANIFEST NY LEAD Database: NYC LEAD, Date of Government Version: 04/16/2025 NY MANIFEST EPA ID: NYR000011288	NYR000011288
P.S. 287 - BROOKLYN 50 NAVY STREET BROOKLYN, NY 11201	NY UST Database: UST, Date of Government Version: 12/05/2025	N/A
P.S. 287 BAILEY K. A 50 NAVY STREET BROOKLYN, NY 11201	ECHO Registry ID: 110036017869	N/A
P.S. 287 BAILEY K. A 50 NAVY STREET BROOKLYN, NY 11201	FINDS Registry ID:: 110036017869	N/A
46 NAVY STREET 46 NAVY STREET BROOKLYN, NY 11201	NY NYC LAND USE	N/A
COMMODORE BARRY PARK AVE, NAVY AVE, BROOKLYN, NY 11215	NY CBS	N/A

EXECUTIVE SUMMARY

Facility Status: Inactive
CBS Number: 2-000137

NY CBS AST
Facility Status: 1
Facility Status: 1
CBS Number: 2-000137

DATABASES WITH NO MAPPED SITES

No mapped sites were found in EDR's search of available ("reasonably ascertainable ") government records either on the target property or within the search radius around the target property for the following databases:

STANDARD ENVIRONMENTAL RECORDS

Lists of Federal NPL (Superfund) sites

NPL ---------- National Priority List
Proposed NPL ---------- Proposed National Priority List Sites
NPL LIENS ---------- Federal Superfund Liens

Lists of Federal Delisted NPL sites

Delisted NPL ---------- National Priority List Deletions

Lists of Federal sites subject to CERCLA removals and CERCLA orders

FEDERAL FACILITY ---------- Federal Facility Site Information listing

Lists of Federal RCRA facilities undergoing Corrective Action

CORRACTS ---------- Corrective Action Report

Lists of Federal RCRA TSD facilities

RCRA-TSDF ---------- RCRA - Treatment, Storage and Disposal

Federal institutional controls / engineering controls registries

LUCIS ---------- Land Use Control Information System
US ENG CONTROLS ---------- Engineering Controls Sites List
US INST CONTROLS ---------- Institutional Controls Sites List

Federal ERNS list

ERNS ---------- Emergency Response Notification System

Lists of state and tribal leaking storage tanks

INDIAN LUST ---------- Leaking Underground Storage Tanks on Indian Land

NY HIST LTANKS - Listing of Leaking Storage Tanks

Lists of state and tribal registered storage tanks

FEMA UST - Underground Storage Tank Listing
NY CBS UST - Chemical Bulk Storage Database
INDIAN UST - Underground Storage Tanks on Indian Land

State and tribal institutional control / engineering control registries

NY RES DECL - Restrictive Declarations Listing

Lists of state and tribal voluntary cleanup sites

INDIAN VCP - Voluntary Cleanup Priority Listing

ADDITIONAL ENVIRONMENTAL RECORDS

Local Lists of Landfill / Solid Waste Disposal Sites

NY SWTIRE - Registered Waste Tire Storage & Facility List
INDIAN ODI - Report on the Status of Open Dumps on Indian Lands
ODI - Open Dump Inventory
DEBRIS REGION 9 - Torres Martinez Reservation Illegal Dump Site Locations
IHS OPEN DUMPS - Open Dumps on Indian Land

Local Lists of Hazardous waste / Contaminated Sites

US HIST CDL - Delisted National Clandestine Laboratory Register
NY DEL SHWS - Delisted Registry Sites
US CDL - National Clandestine Laboratory Register

Local Lists of Registered Storage Tanks

NY HIST UST - Historical Petroleum Bulk Storage Database
NY HIST AST - Historical Petroleum Bulk Storage Database

Local Land Records

NY LIENS - Spill Liens Information
LIENS 2 - CERCLA Lien Information

Records of Emergency Release Reports

HMIRS - Hazardous Materials Information Reporting System
NY Hist Spills - SPILLS Database
NY SPILLS 90 - SPILLS 90 data from FirstSearch
NY SPILLS 80 - SPILLS 80 data from FirstSearch

Other Ascertainable Records

DOD - Department of Defense Sites
SCRD DRYCLEANERS - State Coalition for Remediation of Drycleaners Listing
US FIN ASSUR - Financial Assurance Information

EXECUTIVE SUMMARY

EPA WATCH LIST - EPA WATCH LIST
2020 COR ACTION - 2020 Corrective Action Program List
TSCA - Toxic Substances Control Act
TRIS - Toxic Chemical Release Inventory System
SSTS - Section 7 Tracking Systems
ROD - Records Of Decision
RMP - Risk Management Plans
RAATS - RCRA Administrative Action Tracking System
PADS - PCB Activity Database System
FTTS - FIFRA/ TSCA Tracking System - FIFRA (Federal Insecticide, Fungicide, & Rodenticide Act)/TSCA (Toxic Substances Control Act)
MLTS - Material Licensing Tracking System
COAL ASH DOE - Steam-Electric Plant Operation Data
COAL ASH EPA - Coal Combustion Residues Surface Impoundments List
PCB TRANSFORMER - PCB Transformer Registration Database
RADINFO - Radiation Information Database
HIST FTTS - FIFRA/TSCA Tracking System Administrative Case Listing
DOT OPS - Incident and Accident Data
CONSENT - Superfund (CERCLA) Consent Decrees
INDIAN RESERV - Indian Reservations
FUSRAP - Formerly Utilized Sites Remedial Action Program
UMTRA - Uranium Mill Tailings Sites
US MINES - Mines Master Index File
MINES MRDS - Mineral Resources Data System
ABANDONED MINES - Abandoned Mines
DOCKET HWC - Hazardous Waste Compliance Docket Listing
UXO - Unexploded Ordnance Sites
FUELS PROGRAM - EPA Fuels Program Registered Listing
PFAS NPL - Superfund Sites with PFAS Detections Information
PFAS FEDERAL SITES - Federal Sites PFAS Information
PFAS TSCA - PFAS Manufacture and Imports Information
PFAS TRIS - List of PFAS Added to the TRI
PFAS RCRA MANIFEST - PFAS Transfers Identified In the RCRA Database Listing
PFAS ATSDR - PFAS Contamination Site Location Listing
PFAS WQP - Ambient Environmental Sampling for PFAS
PFAS PROJECT - NORTHEASTERN UNIVERSITY PFAS PROJECT
PFAS NPDES - Clean Water Act Discharge Monitoring Information
PFAS ECHO - Facilities in Industries that May Be Handling PFAS Listing
PFAS ECHO FIRE TRAIN - Facilities in Industries that May Be Handling PFAS Listing
PFAS PT 139 AIRPORT - All Certified Part 139 Airports PFAS Information Listing
AQUEOUS FOAM NRC - Aqueous Foam Related Incidents Listing
BIOSOLIDS - ICIS-NPDES Biosolids Facility Data
NY COAL ASH - Coal Ash Disposal Site Listing
NY Financial Assurance - Financial Assurance Information Listing
NY VAPOR REOPENED - Vapor Intrusion Legacy Site List
NY UIC - Underground Injection Control Wells
NY COOLING TOWERS - Registered Cooling Towers
NY ILI - New York State Inactive Landfill Initiative

EDR HIGH RISK HISTORICAL RECORDS

EDR Exclusive Records

EDR Hist Auto - EDR Exclusive Historical Auto Stations

EXECUTIVE SUMMARY

EDR RECOVERED GOVERNMENT ARCHIVES

Exclusive Recovered Govt. Archives

NY RGA HWS ---------- Recovered Government Archive State Hazardous Waste Facilities List
NY RGA LF ---------- Recovered Government Archive Solid Waste Facilities List

SURROUNDING SITES: SEARCH RESULTS

Surrounding sites were identified in the following databases.

Elevations have been determined from the USGS Digital Elevation Model and should be evaluated on a relative (not an absolute) basis. Relative elevation information between sites of close proximity should be field verified. Sites with an elevation equal to or higher than the target property have been differentiated below from sites with an elevation lower than the target property.
Page numbers and map identification numbers refer to the EDR Radius Map report where detailed data on individual sites can be reviewed.

Sites listed in ***bold italics*** are in multiple databases.

Unmappable (orphan) sites are not considered in the foregoing analysis.

STANDARD ENVIRONMENTAL RECORDS

Lists of Federal sites subject to CERCLA removals and CERCLA orders

SEMS: SEMS (Superfund Enterprise Management System) tracks hazardous waste sites, potentially hazardous waste sites, and remedial activities performed in support of EPA's Superfund Program across the United States. The list was formerly know as CERCLIS, renamed to SEMS by the EPA in 2015. The list contains data on potentially hazardous waste sites that have been reported to the USEPA by states, municipalities, private companies and private persons, pursuant to Section 103 of the Comprehensive Environmental Response, Compensation, and Liability Act (CERCLA). This dataset also contains sites which are either proposed to or on the National Priorities List (NPL) and the sites which are in the screening and assessment phase for possible inclusion on the NPL.

A review of the SEMS list, as provided by EDR, and dated 09/29/2025 has revealed that there is 1 SEMS site within approximately 0.5 miles of the target property.

Lower Elevation	Address	Direction / Distance	Map ID	Page
CON EDISON - FARRAGU	***89 JOHN ST***	***NNW 1/4 - 1/2 (0.478 mi.)***	***BL587***	***1782***

Lists of Federal CERCLA sites with NFRAP

SEMS-ARCHIVE: SEMS-ARCHIVE (Superfund Enterprise Management System Archive) tracks sites that have no further interest under the Federal Superfund Program based on available information. The list was formerly known as the CERCLIS-NFRAP, renamed to SEMS ARCHIVE by the EPA in 2015. EPA may perform a minimal level of assessment work at a site while it is archived if site conditions change and/or new information becomes available. Archived sites have been removed and archived from the inventory of SEMS sites. Archived status indicates that, to the best of EPA's knowledge, assessment at a site has been completed and that EPA has

determined no further steps will be taken to list the site on the National Priorities List (NPL), unless information indicates this decision was not appropriate or other considerations require a recommendation for listing at a later time. The decision does not necessarily mean that there is no hazard associated with a given site; it only means that. based upon available information, the location is not judged to be potential NPL site.

A review of the SEMS-ARCHIVE list, as provided by EDR, and dated 09/29/2025 has revealed that there are 8 SEMS-ARCHIVE sites within approximately 0.5 miles of the target property.

Equal/Higher Elevation	Address	Direction / Distance	Map ID	Page
TOTTENVILLE COPPER C	***W. 29TH ST***	***S 0 - 1/8 (0.014 mi.)***	***A98***	***204***
APEX THERMOPLASTICS Site ID: 0201849 EPA Id: NYD980528236	100-110 BRIDGE ST	NW 1/4 - 1/2 (0.274 mi.)	AJ477	1263
METAL RECLAIMING CO.	***285 WATER ST.***	***NNW 1/4 - 1/2 (0.338 mi.)***	***AW515***	***1407***
UNION LEAD & OIL CO Site ID: 0201936 EPA Id: NYD980531560	FRONT ST	NNW 1/4 - 1/2 (0.346 mi.)	AX517	1411
BRADLEY WHITE LEAD C Site ID: 0201326 EPA Id: NYD001613769	***85 JAY ST***	***NW 1/4 - 1/2 (0.370 mi.)***	***BA527***	***1470***
LENOX SMELTING Site ID: 0201938 EPA Id: NYD980531586	***68 JAY STREET***	***NW 1/4 - 1/2 (0.415 mi.)***	***BG550***	***1567***
EMANUEL CELLLARD FED Site ID: 0203252 EPA Id: NY9470000267	***225 CADMAN PLZ***	***W 1/4 - 1/2 (0.432 mi.)***	***BK559***	***1588***

Lower Elevation	Address	Direction / Distance	Map ID	Page
ATLANTIC WHITE LEAD Site ID: 0201947 EPA Id: NYD980531685	***135 MARSHALL ST O& 2***	***N 1/4 - 1/2 (0.473 mi.)***	***BO583***	***1768***

Lists of Federal RCRA generators

RCRA-LQG: RCRAInfo is EPA's comprehensive information system, providing access to data supporting the Resource Conservation and Recovery Act (RCRA) of 1976 and the Hazardous and Solid Waste Amendments (HSWA) of 1984. The database includes selective information on sites which generate, transport, store, treat and/or dispose of hazardous waste as defined by the Resource Conservation and Recovery Act (RCRA). Large quantity generators (LQGs) generate over 1,000 kilograms (kg) of hazardous waste, or over 1 kg of acutely hazardous waste per month.

A review of the RCRA-LQG list, as provided by EDR, and dated 11/30/2025 has revealed that there are 6 RCRA-LQG sites within approximately 0.25 miles of the target property.

Equal/Higher Elevation	Address	Direction / Distance	Map ID	Page
236 GOLD LLC EPA ID:: NYR000260729	236 GOLD ST	WSW 0 - 1/8 (0.102 mi.)	G185	415
236-242 GOLD ST LLC	236-246 GOLD ST	WSW 0 - 1/8 (0.102 mi.)	G186	417

EPA ID:: NYR000275255				
SCIENCE SKILLS CENTE	***49 FLATBUSH AVE EXT***	***W 1/8 - 1/4 (0.173 mi.)***	***S333***	***790***
EPA ID:: NYR000200022				
147 FLATBUSH AVE LLC	147 FLATBUSH AVE	SW 1/8 - 1/4 (0.202 mi.)	Y385	952
EPA ID:: NYR000137166				
NYC BD OF ED - PUBLI	***51 ST EDWARDS ST***	***SE 1/8 - 1/4 (0.208 mi.)***	***AA407***	***1011***
EPA ID:: NY0000382523				
DELSHAH -OTL START 2	***22 CHAPEL STREET***	***WSW 1/8 - 1/4 (0.227 mi.)***	***Z439***	***1130***
EPA ID:: NYR000242222				

RCRA-SQG: RCRAInfo is EPA's comprehensive information system, providing access to data supporting the Resource Conservation and Recovery Act (RCRA) of 1976 and the Hazardous and Solid Waste Amendments (HSWA) of 1984. The database includes selective information on sites which generate, transport, store, treat and/or dispose of hazardous waste as defined by the Resource Conservation and Recovery Act (RCRA). Small quantity generators (SQGs) generate between 100 kg and 1,000 kg of hazardous waste per month.

A review of the RCRA-SQG list, as provided by EDR, and dated 11/30/2025 has revealed that there is 1 RCRA-SQG site within approximately 0.25 miles of the target property.

Equal/Higher Elevation	Address	Direction / Distance	Map ID	Page
PS 307K	***209 YORK STREET***	***N 1/8 - 1/4 (0.244 mi.)***	***AK461***	***1213***
EPA ID:: NYR000011296				

RCRA-VSQG: RCRAInfo is EPA's comprehensive information system, providing access to data supporting the Resource Conservation and Recovery Act (RCRA) of 1976 and the Hazardous and Solid Waste Amendments (HSWA) of 1984. The database includes selective information on sites which generate, transport, store, treat and/or dispose of hazardous waste as defined by the Resource Conservation and Recovery Act (RCRA). Very small quantity generators (VSQGs) generate less than 100 kg of hazardous waste, or less than 1 kg of acutely hazardous waste per month.

A review of the RCRA-VSQG list, as provided by EDR, and dated 11/30/2025 has revealed that there are 3 RCRA-VSQG sites within approximately 0.25 miles of the target property.

Equal/Higher Elevation	Address	Direction / Distance	Map ID	Page
GOLD STREET HOLDINGS	***235-263 GOLD STREET***	***WSW 0 - 1/8 (0.077 mi.)***	***G130***	***273***
EPA ID:: NYD986955672				
MERIT OIL CORP	***132 FLATBUSH AVE EXT***	***SW 1/8 - 1/4 (0.222 mi.)***	***Y431***	***1099***
EPA ID:: NYD982185886				

Lower Elevation	Address	Direction / Distance	Map ID	Page
WEGMANS FOOD MARKET	***21 FLUSHING AVE***	***ENE 1/8 - 1/4 (0.128 mi.)***	***N260***	***564***
EPA ID:: NYR000243832				

Lists of state- and tribal hazardous waste facilities

NY SHWS: The State Hazardous Waste Sites records are the states' equivalent to CERCLIS. These sites may or may not already be listed on the federal CERCLIS list. Priority sites planned for cleanup using state funds (state equivalent of Superfund) are identified along with sites where cleanup will be paid for by potentially responsible parties. The data come from the Department of Environmental Conservation's Inactive Hazardous waste Disposal Sites in New York State.

A review of the NY SHWS list, as provided by EDR, and dated 08/04/2025 has revealed that there are 9 NY SHWS sites within approximately 1 mile of the target property.

Equal/Higher Elevation	Address	Direction / Distance	Map ID	Page
APEX THERMOPLASTICS Site Code: 58472	***100-110 BRIDGE STREE***	***NW 1/4 - 1/2 (0.274 mi.)***	***AJ478***	***1264***
K - FRONT ST. STATIO Site Code: 378994	***BRIDGE ST, FRONT ST,***	***NW 1/4 - 1/2 (0.282 mi.)***	***AN482***	***1270***
BROOKLYN NAVAL YARD Site Code: 338760	FLUSHING AVENUE & CU	E 1/4 - 1/2 (0.309 mi.)	AS504	1346
K - PLYMOUTH STATION Site Code: 378990	***PLYMOUTH, HUDSON, WA***	***NNW 1/4 - 1/2 (0.379 mi.)***	***AW535***	***1492***
NAVAL STATION-BROOKL Site Code: 55915	***FLUSHING AVENUE***	***E 1/2 - 1 (0.758 mi.)***	***619***	***2063***

Lower Elevation	Address	Direction / Distance	Map ID	Page
SHERMAN ABRAM LABORA Site Code: 338759	***63 FLUSHING AVE UNIT***	***E 1/4 - 1/2 (0.290 mi.)***	***AM491***	***1296***
K - BROOKLYN GAS LIG Site Code: 378986	***MARSHALL ST. & HUDSO***	***N 1/4 - 1/2 (0.456 mi.)***	***BO575***	***1738***
KENT AVENUE STATION Site Code: 421905	***500 KENT AVENUE***	***NE 1/2 - 1 (0.853 mi.)***	***BZ626***	***2104***
BROOKLYN NAVY YARD 1 Site Code: 57818 Class Code: Significant threat to the public health or environment - action required.	***KENT AVENUE***	***NE 1/2 - 1 (0.868 mi.)***	***BZ627***	***2120***

Lists of state and tribal landfills and solid waste disposal facilities

NY SWF/LF: The Solid Waste Facilities/Landfill Sites records typically contain an inventory of solid waste disposal facilities or landfills in a particular state. The data come from the list.

A review of the NY SWF/LF list, as provided by EDR, and dated 09/05/2025 has revealed that there is 1 NY SWF/LF site within approximately 0.5 miles of the target property.

Equal/Higher Elevation	Address	Direction / Distance	Map ID	Page
ALLIED (REPUBLIC-USA	246-252 PLYMOUTH ST	NNW 1/4 - 1/2 (0.371 mi.)	BB530	1483

EXECUTIVE SUMMARY

Lists of state and tribal leaking storage tanks

NY LTANKS: Leaking Storage Tank Incident Reports. These records contain an inventory of reported leaking storage tank incidents reported from 4/1/86 through the most recent update. They can be either leaking underground storage tanks or leaking aboveground storage tanks. The causes of the incidents are tank test failures, tank failures or tank overfills

A review of the NY LTANKS list, as provided by EDR, and dated 08/03/2025 has revealed that there are 51 NY LTANKS sites within approximately 0.5 miles of the target property.

Equal/Higher Elevation	Address	Direction / Distance	Map ID	Page
COMMERCIAL BUILDING Spill Number/Closed Date: 0706102 / 2010-04-14 Site ID: 386556 Spill Date: 2007-08-29	200 GOLD STREET	WNW 0 - 1/8 (0.087 mi.)	H149	338
INGERSOLL HOUSES -NY Spill Number/Closed Date: 9302287 / 2006-01-17 Site ID: 219031 Spill Date: 1993-05-18	***25 MONUMENT WALK***	***SE 1/8 - 1/4 (0.133 mi.)***	***P280***	***626***
SUNOCO #0007-1548 Spill Number/Closed Date: 0008991 / 2004-11-05 Site ID: 209533 Spill Date: 2000-11-03	***85 FLATBUSH AVENUE***	***WSW 1/8 - 1/4 (0.169 mi.)***	***S323***	***744***
84 PRECINCT NYPD -DD Spill Number/Closed Date: 9308194 / 1993-10-06 Spill Number/Closed Date: 9601161 / 2004-12-10 Spill Number/Closed Date: 9601818 / 2004-12-04 Site ID: 83065 Site ID: 83067 Site ID: 269442 Spill Date: 1993-10-06 Spill Date: 1996-04-23 Spill Date: 1996-05-06	***301 GOLD STREET***	***SSW 1/8 - 1/4 (0.173 mi.)***	***R340***	***823***
CONSTRUCTION Spill Number/Closed Date: 1402476 / 2016-04-22 Site ID: 495802 Spill Date: 2014-06-06	113 FLAT BUSH AVE EX	SW 1/8 - 1/4 (0.186 mi.)	W350	869
SPILL NUMBER 0211386 Spill Number/Closed Date: 0211386 / 2004-05-10 Site ID: 109705 Spill Date: 2003-02-14	45 N ELLIOT PL	ESE 1/8 - 1/4 (0.190 mi.)	X362	896
IN THE BASEMENT Spill Number/Closed Date: 1605793 / 2016-09-13 Site ID: 532355 Spill Date: 2016-09-08	300 GOLD STREET	SW 1/8 - 1/4 (0.190 mi.)	Y372	912
FARRAGUT HOUSES -NYC Spill Number/Closed Date: 9311777 / 1994-01-10 Site ID: 227836 Spill Date: 1994-01-04	***190 YORK STREET***	***NNW 1/8 - 1/4 (0.221 mi.)***	***AG422***	***1051***
RED HOOK TERM/BKLYN/ Spill Number/Closed Date: 8903111 / 2003-02-10	RED HOOK TERMINAL	E 1/4 - 1/2 (0.253 mi.)	AM473	1257

Site ID: 248986
Spill Date: 1989-06-25

RED HOOK MARINE/PT A | RED HOOK MARINE TERM | E 1/4 - 1/2 (0.253 mi.) | AM474 | 1258
Spill Number/Closed Date: 8806372 / 1994-11-14
Site ID: 94144
Spill Date: 1988-10-30

CLOSED-LACKOF RECENT | ADMINISTRATION BLDG | E 1/4 - 1/2 (0.253 mi.) | AM475 | 1259
Spill Number/Closed Date: 8806571 / 2003-03-04
Site ID: 312528
Spill Date: 1988-11-05

BROOKLYN NAVY YARD | FLUSHING AV/CUMBERLA | E 1/4 - 1/2 (0.284 mi.) | AM484 | 1279
Spill Number/Closed Date: 9516674 / 1996-03-27
Site ID: 242175
Spill Date: 1996-03-26

58-02 FLUSHING AVE/Q | 58-02 FLUSHING AVENU | E 1/4 - 1/2 (0.284 mi.) | AM485 | 1280
Spill Number/Closed Date: 9005372 / 2002-08-15
Site ID: 280435
Spill Date: 1990-08-14

NYC DEP SITE | RED HOOK WATER POLLU | E 1/4 - 1/2 (0.294 mi.) | AM494 | 1321
Spill Number/Closed Date: 0211390 / 2003-07-25
Site ID: 266979
Spill Date: 2003-02-14

BKLYN NAVY YD/FLUSHI | BROOKLYN NAVY YD/FLU | E 1/4 - 1/2 (0.294 mi.) | AM495 | 1322
Spill Number/Closed Date: 9013219 / 1994-11-16
Site ID: 276280
Spill Date: 1991-03-27

117-15 MYRTLE AVE/QU | 117-15 MYRTLE AVENUE | SW 1/4 - 1/2 (0.302 mi.) | AR499 | 1329
Spill Number/Closed Date: 9002434 / 1995-06-13
Site ID: 273433
Spill Date: 1990-06-01

130 MYRTLE ST | 130 MYRTLE ST | SSW 1/4 - 1/2 (0.306 mi.) | AR502 | 1331
Spill Number/Closed Date: 9614371 / 1997-12-31
Site ID: 224533
Spill Date: 1997-03-11

CLOSED-LACKOF RECENT | ***186 JAY STREET*** | ***WNW 1/4 - 1/2 (0.316 mi.)*** | ***AQ508*** | ***1353***
Spill Number/Closed Date: 9210273 / 2003-03-06
Site ID: 266755
Spill Date: 1992-12-04

LOT 100,TAXBLOCK 206 | ***101 FLEET PLACE*** | ***S 1/4 - 1/2 (0.326 mi.)*** | ***AP512*** | ***1361***
Spill Number/Closed Date: 8902455 / 2004-06-23
Site ID: 164754
Spill Date: 1989-06-08

CONSOLIDATED EDISON | ***191 WILLOUGHBY ST*** | ***S 1/4 - 1/2 (0.353 mi.)*** | ***AZ519*** | ***1415***
Spill Number/Closed Date: 0512183 / 2006-01-25
Site ID: 358546
Spill Date: 2006-01-20

DAMASCUS BAKERY | 56 GOLD ST | NNW 1/4 - 1/2 (0.353 mi.) | AW520 | 1419
Spill Number/Closed Date: 0812083 / 2011-05-26
Site ID: 409689
Spill Date: 2007-04-02

NEW YORK UNIVERSITY | ***6 METROTECH CTR*** | ***SW 1/4 - 1/2 (0.354 mi.)*** | ***AV521*** | ***1420***

Spill Number/Closed Date: 0105087 / 2002-05-09
Site ID: 153514
Spill Date: 2001-08-10

CON EDISON OTHER SPE ***55 GOLD ST*** ***NNW 1/4 - 1/2 (0.357 mi.)*** ***AW522*** ***1457***
Spill Number/Closed Date: 0210043 / 2003-01-06
Site ID: 111952
Spill Date: 2003-01-04

APARTMENT BUILDING - 125 ASHLAND PLACE SSE 1/4 - 1/2 (0.367 mi.) 525 1466
Spill Number/Closed Date: 0311788 / 2014-08-25
Site ID: 93393
Spill Date: 2004-01-20

18-51 FLUSHING AVE/Q 18-51 FLUSHING AVENU E 1/4 - 1/2 (0.380 mi.) BD537 1495
Spill Number/Closed Date: 9100841 / 2003-03-06
Site ID: 268451
Spill Date: 1991-04-22

LOCK-AWAY STORAGE 1 CARLTON AVE E 1/4 - 1/2 (0.384 mi.) BD540 1524
Spill Number/Closed Date: 9613186 / 1997-11-05
Site ID: 200575
Spill Date: 1997-02-06

PEARL ST/BKLYN-NYCT PEARL STREET NW 1/4 - 1/2 (0.386 mi.) BE541 1525
Spill Number/Closed Date: 9011990 / 1998-07-29
Site ID: 316917
Spill Date: 1991-02-16

PRATT INSTITUTE 200 WILLOUGHBY ST S 1/4 - 1/2 (0.394 mi.) AZ542 1527
Spill Number/Closed Date: 0109211 / 2002-03-07
Site ID: 145376
Spill Date: 2001-12-17

LONG ISLAND UNIVERSI ***METCALF HALL LIU BRO*** ***S 1/4 - 1/2 (0.402 mi.)*** ***546*** ***1535***
Spill Number/Closed Date: 9312175 / 1994-01-16
Spill Number/Closed Date: 9312459 / 1995-01-06
Site ID: 213429
Site ID: 213430
Spill Date: 1994-01-16
Spill Date: 1994-01-24

55 PROSPECT ST/WATCH 55 PROSPECT ST WNW 1/4 - 1/2 (0.403 mi.) BE547 1554
Spill Number/Closed Date: 8707724 / 1992-10-07
Site ID: 112582
Spill Date: 1987-12-08

CHASE METROTECH CENT CHASE METROTECH CENT SW 1/4 - 1/2 (0.412 mi.) 549 1566
Spill Number/Closed Date: 9709176 / 1997-11-06
Site ID: 295106
Spill Date: 1997-11-06

WHITMAN ***120 CUMBERLAND WALK*** ***SE 1/4 - 1/2 (0.416 mi.)*** ***551*** ***1568***
Spill Number/Closed Date: 9413432 / 1995-01-23
Site ID: 122943
Spill Date: 1995-01-09

90 CARLTON AVE 90 CARLTON AVE ESE 1/4 - 1/2 (0.417 mi.) 553 1573
Spill Number/Closed Date: 9704964 / 1997-07-25
Site ID: 326385
Spill Date: 1997-07-25

TANK TEST FAIL TTF 404 ALBEE SQ SSW 1/4 - 1/2 (0.418 mi.) BC554 1575

Spill Number/Closed Date: 1214526 / 2015-08-21
Site ID: 477771
Spill Date: 2013-01-11

75 WILLOUGHBY ST	75 WILLOUGBY STREET	SSW 1/4 - 1/2 (0.428 mi.)	556	1580
Spill Number/Closed Date: 9410520 / 1994-11-08 Site ID: 126394 Spill Date: 1994-11-07				
Not reported	***350 JAY STREET***	***SW 1/4 - 1/2 (0.430 mi.)***	***BJ557***	***1581***
Spill Number/Closed Date: 0503797 / 2005-12-21 Site ID: 348487 Spill Date: 2005-06-29				
BROOKLYN PROSPECT CH	80 WILLOUGHBY ST	SSW 1/4 - 1/2 (0.431 mi.)	BH558	1586
Spill Number/Closed Date: 2009357 / 2021-07-08 Site ID: 616345 Spill Date: 2021-02-11				
EMMANUEL CELLARD FED	***225 CADMAN PLAZA***	***W 1/4 - 1/2 (0.432 mi.)***	***BK560***	***1600***
Spill Number/Closed Date: 8808323 / 1989-01-20 Site ID: 197045 Spill Date: 1989-01-18				
SACRED HEART CHURCH	41 ADELPHI ST	E 1/4 - 1/2 (0.444 mi.)	BM564	1616
Spill Number/Closed Date: 0105856 / 2002-02-07 Site ID: 97945 Spill Date: 2001-08-31				
41 ADELPHI ST./BKLYN	41 ADELPHI ST.	E 1/4 - 1/2 (0.444 mi.)	BM565	1618
Spill Number/Closed Date: 8705928 / 1990-02-01 Site ID: 224001 Spill Date: 1987-10-14				
KINGDOM SUPPORT SERV	***74 ADAMS ST***	***NW 1/4 - 1/2 (0.451 mi.)***	***570***	***1701***
Spill Number/Closed Date: 9605895 / 1996-08-07 Site ID: 81604 Spill Date: 1996-08-07				
NURSING HOME	26 CLERMONT AVE	E 1/4 - 1/2 (0.458 mi.)	BM577	1743
Spill Number/Closed Date: 0709577 / 2009-10-01 Site ID: 390677 Spill Date: 2007-12-05				
BROOKLYN FRIENDS SCH	***375 PEARL STREET***	***SW 1/4 - 1/2 (0.467 mi.)***	***BJ579***	***1749***
Spill Number/Closed Date: 1215612 / 2014-04-30 Site ID: 478937 Spill Date: 2013-02-15				
IRON WORKERS SHOP	***59 ADAMS ST***	***NW 1/4 - 1/2 (0.471 mi.)***	***582***	***1757***
Spill Number/Closed Date: 9510267 / 1996-07-18 Site ID: 65419 Spill Date: 1994-10-19				
BROOKLYN SUPREME COU	***360 ADAMS ST***	***WSW 1/4 - 1/2 (0.474 mi.)***	***584***	***1773***
Spill Number/Closed Date: 1406924 / 2015-05-20 Site ID: 500416 Spill Date: 2014-10-01				
KINGS PLAZA	FLATBUSH AVE / AVE U	S 1/4 - 1/2 (0.483 mi.)	591	1822
Spill Number/Closed Date: 9311148 / 2004-02-05 Site ID: 246413 Spill Date: 1993-12-15				

Lower Elevation	Address	Direction / Distance	Map ID	Page
BROOKLYN NAVY YARD T	63 FLUSHING AVE 12-4	E 1/4 - 1/2 (0.290 mi.)	AM489	1289

Spill Number/Closed Date: 1003000 / 2015-09-09
Site ID: 436198
Spill Date: 2010-06-16

SHERMAN ABRAM LABORA ***63 FLUSHING AVE UNIT*** ***E 1/4 - 1/2 (0.290 mi.)*** ***AM491*** ***1296***
Spill Number/Closed Date: 0306899 / 2003-11-17
Spill Number/Closed Date: 9812113 / 2003-10-28
Spill Number/Closed Date: 9903411 / 2003-10-28
Spill Number/Closed Date: 0002791 / 2001-11-05
Spill Number/Closed Date: 0306663 / 2003-09-25
Site ID: 146295
Site ID: 146298
Site ID: 146299
Site ID: 210844
Site ID: 210846
Spill Date: 2003-09-30
Spill Date: 1998-12-29
Spill Date: 1999-06-24
Spill Date: 2000-06-05
Spill Date: 2003-09-24

20 JAY STREET - DOB ***20 JAY STREET*** ***NW 1/4 - 1/2 (0.489 mi.)*** ***BQ592*** ***1823***
Spill Number/Closed Date: 1604970 / 2016-08-19
Site ID: 531497
Spill Date: 2016-08-15

PRECISE CORPORATE PR ***20 JAY ST - 5TH FLOO*** ***NW 1/4 - 1/2 (0.489 mi.)*** ***BQ593*** ***1825***
Spill Number/Closed Date: 9610348 / 1996-11-19
Site ID: 296280
Spill Date: 1996-11-18

HUDSON AVE GENERATIN ***1-11 HUDSON AVENUE*** ***N 1/4 - 1/2 (0.498 mi.)*** ***BR594*** ***1858***
Spill Number/Closed Date: 0311282 / 2004-01-06
Spill Number/Closed Date: 9608661 / 1998-01-29
Site ID: 262190
Site ID: 262217
Spill Date: 2004-01-05
Spill Date: 1996-10-11

Lists of state and tribal registered storage tanks

NY UST: The Underground Storage Tank database contains registered USTs. USTs are regulated under Subtitle I of the Resource Conservation and Recovery Act (RCRA). The data come from the Department of Environmental Conservation's Petroleum Bulk Storage (PBS) Database

A review of the NY UST list, as provided by EDR, has revealed that there are 22 NY UST sites within approximately 0.25 miles of the target property.

Equal/Higher Elevation	Address	Direction / Distance	Map ID	Page
2-14 PRINCE ST Database: UST, Date of Government Version: 12/05/2025	2-14 PRINCE STREET	WSW 0 - 1/8 (0.048 mi.)	B116	246
DR WHITE COMMUNITY C Database: UST, Date of Government Version: 12/05/2025	200 GOLD STREET	WNW 0 - 1/8 (0.087 mi.)	H150	339
BROOKLYN TILLARY LLC Database: UST, Date of Government Version: 12/05/2025	***277 GOLD STREET***	***SW 0 - 1/8 (0.110 mi.)***	***I225***	***483***

EXECUTIVE SUMMARY

Equal/Higher Elevation	Address	Direction / Distance	Map ID	Page
OWENS NEW WORLD TRUC Database: UST, Date of Government Version: 12/05/2025	183 CONCORD ST	W 0 - 1/8 (0.110 mi.)	K230	498
INGERSOLL HOUSES Database: UST, Date of Government Version: 12/05/2025	85 NAVY WALK	S 1/8 - 1/4 (0.127 mi.)	L254	547
INGERSOLL HOUSES Database: UST, Date of Government Version: 12/05/2025	25 MONUMENT WALK	SE 1/8 - 1/4 (0.133 mi.)	P279	623
ENGINE 207 / LADDER Database: UST, Date of Government Version: 12/05/2025	***172 TILLARY STREET***	***SSW 1/8 - 1/4 (0.141 mi.)***	***R289***	***651***
171 CONCORD STREET Database: UST, Date of Government Version: 12/05/2025	171 CONCORD STREET	W 1/8 - 1/4 (0.147 mi.)	K300	692
156 TILLARY ST. (DEK Database: UST, Date of Government Version: 12/05/2025	156 TILLARY STREET	SW 1/8 - 1/4 (0.167 mi.)	R317	729
SUNOCO #0007-1548 Database: UST, Date of Government Version: 12/05/2025	***85 FLATBUSH AVENUE***	***WSW 1/8 - 1/4 (0.169 mi.)***	***S323***	***744***
MIM IMPORT CORP Database: UST, Date of Government Version: 12/05/2025	78 PRINCE ST	SSW 1/8 - 1/4 (0.171 mi.)	R329	782
NYPD 84TH PRECINCT Database: UST, Date of Government Version: 12/05/2025	301 GOLD STREET	SSW 1/8 - 1/4 (0.173 mi.)	R337	814
MET TECH MOTOR Database: UST, Date of Government Version: 12/05/2025	125 FLATBUSH AVENUE	SW 1/8 - 1/4 (0.187 mi.)	W352	873
NAVY YARD HOUSING DE Database: UST, Date of Government Version: 12/05/2025	45 NORTH ELLIOT PLAC	ESE 1/8 - 1/4 (0.190 mi.)	X360	893
TA POLICE ACADEMY Database: UST, Date of Government Version: 12/05/2025	***300 GOLD STREET***	***SW 1/8 - 1/4 (0.190 mi.)***	***Y373***	***914***
176 JOHNSON ST. Database: UST, Date of Government Version: 12/05/2025	176 JOHNSON STREET	SSW 1/8 - 1/4 (0.205 mi.)	AD395	974
SHELL Database: UST, Date of Government Version: 12/05/2025	112 FLATBUSH AVE	SW 1/8 - 1/4 (0.207 mi.)	W402	987
FARRAGUT HOUSES Database: UST, Date of Government Version: 12/05/2025	190 YORK STREET	NNW 1/8 - 1/4 (0.221 mi.)	AG425	1060
BOLLA EM REALTY LLC Database: UST, Date of Government Version: 12/05/2025	185 FLATBUSH AVENUE	SSW 1/8 - 1/4 (0.221 mi.)	Y426	1064
22 CHAPEL Database: UST, Date of Government Version: 12/05/2025	22 CHAPEL STREET	WSW 1/8 - 1/4 (0.227 mi.)	Z437	1124
AVALON GOLD, LLC Database: UST, Date of Government Version: 12/05/2025	***329 GOLD STREET***	***SSW 1/8 - 1/4 (0.233 mi.)***	***AD451***	***1173***

Lower Elevation	Address	Direction / Distance	Map ID	Page
WALLABOUT URBAN RENE Database: UST, Date of Government Version: 12/05/2025	15-28 FLUSHING AVENU	E 1/8 - 1/4 (0.191 mi.)	T378	931

EXECUTIVE SUMMARY

NY MOSF UST: Major Oil Storage Facilities Database. Facilities are licensed pursuant to Article 12 of the Navigation Law, 6 NYCRR Part 610 and 17 NYCRR Part 30. These facilities may be onshore facilities or vessels, with petroleum storage capacities of 400,000 gallons or greater. Includes MOSF's licensed or closed since April 1, 1986, (responsibility was transferred from DOT on October 13, 1985) plus available data obtained from DOT facilities licensed since Article 12 became law on April 1, 1978.

A review of the NY MOSF UST list, as provided by EDR, and dated 01/01/2002 has revealed that there is 1 NY MOSF UST site within approximately 0.5 miles of the target property.

Lower Elevation	Address	Direction / Distance	Map ID	Page
HUDSON AVENUE TUNNEL	***1 HUDSON AVE***	***N 1/4 - 1/2 (0.498 mi.)***	***BR595***	***1875***

NY MOSF: These facilities may be onshore facilities or vessels, with petroleum storage capacities of 400,000 gallons or greater.

A review of the NY MOSF list, as provided by EDR, and dated 12/05/2025 has revealed that there is 1 NY MOSF site within approximately 0.5 miles of the target property.

Lower Elevation	Address	Direction / Distance	Map ID	Page
HUDSON AVE GENERATIN	***1-11 HUDSON AVENUE***	***N 1/4 - 1/2 (0.498 mi.)***	***BR594***	***1858***
Tank Status: Unregulated/Closed Facility Id: 2-1360				

NY AST: The Aboveground Storage Tank database contains registered ASTs. The data come from the Department of Environmental Conservation's Petroleum Bulk Storage (PBS) Database.

A review of the NY AST list, as provided by EDR, has revealed that there are 20 NY AST sites within approximately 0.25 miles of the target property.

Equal/Higher Elevation	Address	Direction / Distance	Map ID	Page
257 GOLD STREET Database: AST, Date of Government Version: 12/05/2025 Facility Id: 2-611747	235-263 GOLD STREET	WSW 0 - 1/8 (0.077 mi.)	G131	288
SHURGARD STORAGE CEN Database: AST, Date of Government Version: 12/05/2025 Facility Id: 2-602563	30 PRINCE STREET	SW 0 - 1/8 (0.085 mi.)	I148	336
BROOKLYN TILLARY LLC Database: AST, Date of Government Version: 12/05/2025 Facility Id: 2-610877	***277 GOLD STREET***	***SW 0 - 1/8 (0.110 mi.)***	***I225***	***483***
RED ROCK RESOURCES I Database: AST, Date of Government Version: 12/05/2025 Facility Id: 2-070254	177 CONCORD ST	W 0 - 1/8 (0.118 mi.)	K235	506
INGERSOLL HOUSES Database: AST, Date of Government Version: 12/05/2025 Facility Id: 2-474509	85 NAVY WALK	S 1/8 - 1/4 (0.127 mi.)	L257	559
EDDIE NILAN Database: AST, Date of Government Version: 12/05/2025 Facility Id: 2-337226	180 NASSAU ST	WNW 1/8 - 1/4 (0.138 mi.)	K287	645
ENGINE 207 / LADDER Database: AST, Date of Government Version: 12/05/2025	***172 TILLARY STREET***	***SSW 1/8 - 1/4 (0.141 mi.)***	***R289***	***651***

Facility Id: 2-601790				
MAYFAIR SHIP SUPPLIE Database: AST, Date of Government Version: 12/05/2025 Facility Id: 2-085065	172 NASSAU ST	W 1/8 - 1/4 (0.151 mi.)	U306	701
SCIENCE SKILLS CENTE Database: AST, Date of Government Version: 12/05/2025 Facility Id: 2-604320	49 FLATBUSH AVENUE E	W 1/8 - 1/4 (0.173 mi.)	S331	785
NYPD 84TH PRECINCT Database: AST, Date of Government Version: 12/05/2025 Facility Id: 2-217662	301 GOLD STREET	SSW 1/8 - 1/4 (0.173 mi.)	R338	820
167 SANDS ST. Database: AST, Date of Government Version: 12/05/2025 Facility Id: 2-608683	167 SANDS STREET	NW 1/8 - 1/4 (0.188 mi.)	355	884
TA POLICE ACADEMY Database: AST, Date of Government Version: 12/05/2025 Facility Id: 2-069574	***300 GOLD STREET***	***SW 1/8 - 1/4 (0.190 mi.)***	***Y373***	***914***
P.S. 67 - BROOKLYN K Database: AST, Date of Government Version: 12/05/2025 Facility Id: 2-606279	51 SAINT EDWARDS STR	SE 1/8 - 1/4 (0.208 mi.)	AA405	1003
MERIT FLATBUSH Database: AST, Date of Government Version: 12/05/2025 Facility Id: 2-297445	132 FLATBUSH AVE EXT	SW 1/8 - 1/4 (0.222 mi.)	Y430	1093
THE HOWARD BUILDING Database: AST, Date of Government Version: 12/05/2025 Facility Id: 2-603291	25 CHAPEL STREET	W 1/8 - 1/4 (0.225 mi.)	Z432	1105
ROBERT T. IANNUCCI & Database: AST, Date of Government Version: 12/05/2025 Facility Id: 2-610813	325 GOLD ST	SSW 1/8 - 1/4 (0.225 mi.)	AD436	1122
AVALON GOLD, LLC Database: AST, Date of Government Version: 12/05/2025 Facility Id: 2-350648	***329 GOLD STREET***	***SSW 1/8 - 1/4 (0.233 mi.)***	***AD451***	***1173***
133 CONCORD ST Database: AST, Date of Government Version: 12/05/2025 Facility Id: 2-256188	133 CONCORD STREET	W 1/8 - 1/4 (0.238 mi.)	AE452	1179
P.S. 307 - BROOKLYN Database: AST, Date of Government Version: 12/05/2025 Facility Id: 2-354635	209 YORK STREET	N 1/8 - 1/4 (0.244 mi.)	AK462	1224
FOREST CITY FLATBUSH Database: AST, Date of Government Version: 12/05/2025 Facility Id: 2-603952	9 METROTECH CENTER	SW 1/8 - 1/4 (0.246 mi.)	AL464	1230

NY MOSF AST: Major Oil Storage Facilities Database. Facilities are licensed pursuant to Article 12 of the Navigation Law, 6 NYCRR Part 610 and 17 NYCRR Part 30. These facilities may be onshore facilities or vessels, with petroleum storage capacities of 400,000 gallons or greater. Includes MOSF's licensed or closed since April 1, 1986, (responsibility was transferred from DOT on October 13, 1985) plus available data obtained from DOT facilities licensed since Article 12 became law on April 1, 1978.

A review of the NY MOSF AST list, as provided by EDR, and dated 01/01/2002 has revealed that there is

1 NY MOSF AST site within approximately 0.5 miles of the target property.

Lower Elevation	Address	Direction / Distance	Map ID	Page
HUDSON AVENUE TUNNEL	***1 HUDSON AVE***	***N 1/4 - 1/2 (0.498 mi.)***	***BR595***	***1875***
Facility Status: 1 Facility Status: 1 Facility Status: 5 Facility Status: 4				

NY TANKS: This database contains records of facilities that are or have been regulated under Bulk Storage Program. Tank information for these facilities may not be releasable by the state agency.

A review of the NY TANKS list, as provided by EDR, has revealed that there is 1 NY TANKS site within approximately 0.25 miles of the target property.

Equal/Higher Elevation	Address	Direction / Distance	Map ID	Page
309 GOLD STREET	***309 GOLD STREET***	***SSW 1/8 - 1/4 (0.188 mi.)***	***R354***	***882***
Database: TANKS, Date of Government Version: 12/05/2025 Facility Id: 2-611967 Site Status: Inactive				

State and tribal institutional control / engineering control registries

NY ENG CONTROLS: Environmental Remediation sites that have engineering controls in place.

A review of the NY ENG CONTROLS list, as provided by EDR, and dated 08/04/2025 has revealed that there are 2 NY ENG CONTROLS sites within approximately 0.5 miles of the target property.

Equal/Higher Elevation	Address	Direction / Distance	Map ID	Page
220 WATER STREET Site Code: 332140	***220 WATER STREET***	***NNW 1/4 - 1/2 (0.383 mi.)***	***AX539***	***1500***
388 BRIDGE STREET Site Code: 410416	***384-394 BRIDGE STREE***	***SSW 1/4 - 1/2 (0.448 mi.)***	***BH569***	***1665***

Environmental Remediation sites that have institutional controls in place.

A review of the NY INST CONTROL list, as provided by EDR, and dated 08/04/2025 has revealed that there are 2 NY INST CONTROL sites within approximately 0.5 miles of the target property.

Equal/Higher Elevation	Address	Direction / Distance	Map ID	Page
220 WATER STREET Site Code: 332140	***220 WATER STREET***	***NNW 1/4 - 1/2 (0.383 mi.)***	***AX539***	***1500***
388 BRIDGE STREET Site Code: 410416	***384-394 BRIDGE STREE***	***SSW 1/4 - 1/2 (0.448 mi.)***	***BH569***	***1665***

Lists of state and tribal voluntary cleanup sites

NY VCP: Voluntary Cleanup Agreements. The voluntary remedial program uses private monies to get contaminated sites remediated to levels allowing for the sites' productive use. The program covers virtually any kind of site and contamination.

A review of the NY VCP list, as provided by EDR, has revealed that there are 21 NY VCP sites within approximately 0.5 miles of the target property.

Equal/Higher Elevation	Address	Direction / Distance	Map ID	Page
LOT 3,TAXBLOCK 121	***67 DUFFIELD STREET***	***SW 0 - 1/8 (0.124 mi.)***	***M250***	***540***
Database: VCP NYC, Date of Government Version: 09/02/2025				
35-37 DUFFIELD STREE	***37 DUFFIELD STREET***	***WSW 1/8 - 1/4 (0.126 mi.)***	***G251***	***542***
Database: VCP NYC, Date of Government Version: 09/02/2025				
LOT 24,TAXBLOCK 108	***171 CONCORD STREET***	***W 1/8 - 1/4 (0.147 mi.)***	***K298***	***688***
Database: VCP NYC, Date of Government Version: 09/02/2025				
172 NASSAU STREET -	***172 NASSAU STREET***	***W 1/8 - 1/4 (0.151 mi.)***	***U305***	***700***
Database: VCP NYC, Date of Government Version: 09/02/2025				
HAMPTON INN BROOKLYN	***156 TILLARY ST***	***SW 1/8 - 1/4 (0.167 mi.)***	***R318***	***731***
Database: VCP NYC, Date of Government Version: 09/02/2025				
166-168 NASSAU STREE	***166 NASSAU STREET***	***W 1/8 - 1/4 (0.172 mi.)***	***U330***	***784***
Database: VCP NYC, Date of Government Version: 09/02/2025				
Not reported	***125 FLATBUSH AVENUE***	***SW 1/8 - 1/4 (0.187 mi.)***	***W351***	***870***
Database: VCP NYC, Date of Government Version: 09/02/2025				
LOT 48,TAXBLOCK 107	***127 CONCORD STREET***	***W 1/8 - 1/4 (0.245 mi.)***	***AE463***	***1227***
Database: VCP NYC, Date of Government Version: 09/02/2025				
FRONT STREET STATION	BRIDGE ST, FRONT ST,	NW 1/4 - 1/2 (0.282 mi.)	AN480	1269
Database: VCP, Date of Government Version: 08/04/2025 Site Code: 57717				
CON EDISON	***180 MYRTLE AV***	***S 1/4 - 1/2 (0.290 mi.)***	***487***	***1283***
Database: VCP NYC, Date of Government Version: 09/02/2025				
LOT 110,TAXBLOCK 206	***81 FLEET PLACE***	***S 1/4 - 1/2 (0.296 mi.)***	***AP496***	***1323***
Database: VCP NYC, Date of Government Version: 09/02/2025				
86 FLEET PLACE	***86 FLEET PLACE***	***S 1/4 - 1/2 (0.303 mi.)***	***AO500***	***1330***
Database: VCP NYC, Date of Government Version: 09/02/2025				
BROOKLYN NAVY YARD -	***FLUSHING AVE AT CUMB***	***E 1/4 - 1/2 (0.309 mi.)***	***AS503***	***1333***
Database: VCP, Date of Government Version: 08/04/2025 Site Code: 58910				
CON EDISON	***285 JAY ST***	***WSW 1/4 - 1/2 (0.316 mi.)***	***AT507***	***1348***
Database: VCP NYC, Date of Government Version: 09/02/2025				
CE - 286 WATER ST. S	***312 WATER STREET***	***N 1/4 - 1/2 (0.320 mi.)***	***AU509***	***1357***
Database: VCP, Date of Government Version: 08/04/2025 Site Code: 57081				
PLYMOUTH STATION	PLYMOUTH, HUDSON, WA	NNW 1/4 - 1/2 (0.379 mi.)	AW534	1491
Database: VCP, Date of Government Version: 08/04/2025 Site Code: 58763				
CON EDISON - SERVICE	***177 FRONT ST***	***NW 1/4 - 1/2 (0.382 mi.)***	***BA538***	***1496***
Database: VCP NYC, Date of Government Version: 09/02/2025				
LOT 13,TAXBLOCK 41	***200 WATER STREET***	***NW 1/4 - 1/2 (0.399 mi.)***	***BF545***	***1531***
Database: VCP NYC, Date of Government Version: 09/02/2025				

Lower Elevation	Address	Direction / Distance	Map ID	Page
BROOKLYN GAS & LIGHT Database: VCP, Date of Government Version: 08/04/2025 Site Code: 57309	MARSHALL ST. & HUDSO	N 1/4 - 1/2 (0.456 mi.)	BO574	1737
COMMERCIAL Database: VCP NYC, Date of Government Version: 09/02/2025	***78 JOHN ST***	***NNW 1/4 - 1/2 (0.461 mi.)***	***BL578***	***1745***
29 JAY ST OFFICE LLC Database: VCP NYC, Date of Government Version: 09/02/2025	***29 JAY ST***	***NNW 1/4 - 1/2 (0.478 mi.)***	***BQ589***	***1817***

Lists of state and tribal brownfield sites

NY BROWNFIELDS: Brownfields Site List

A review of the NY BROWNFIELDS list, as provided by EDR, and dated 08/04/2025 has revealed that there are 11 NY BROWNFIELDS sites within approximately 0.5 miles of the target property.

Equal/Higher Elevation	Address	Direction / Distance	Map ID	Page
236-246 GOLD STREET Site Code: 668421	236-246 GOLD STREET	WSW 0 - 1/8 (0.102 mi.)	G187	420
PRD ELECTRONICS MANU Site Code: 628294	***67 PRINCE STREET***	***SSW 1/8 - 1/4 (0.156 mi.)***	***R308***	***705***
K - FRONT ST. STATIO Site Code: 57718	***BRIDGE ST, FRONT ST,***	***NW 1/4 - 1/2 (0.282 mi.)***	***AN482***	***1270***
166-180 MYRTLE AVENU Site Code: 384365	166-180 MYRTLE AVENU	S 1/4 - 1/2 (0.282 mi.)	AI483	1278
THE GIOVANI (PROPOSE Site Code: 456949	160 AND 180 MYRTLE A	SSW 1/4 - 1/2 (0.293 mi.)	AO493	1319
LOT 100,TAXBLOCK 206 Site Code: 628532	***101 FLEET PLACE***	***S 1/4 - 1/2 (0.326 mi.)***	***AP512***	***1361***
85 JAY STREET (BROOK Site Code: 535137	85 JAY STREET	NW 1/4 - 1/2 (0.370 mi.)	BA529	1479
K - PLYMOUTH STATION Site Code: 57775	***PLYMOUTH, HUDSON, WA***	***NNW 1/4 - 1/2 (0.379 mi.)***	***AW535***	***1492***
220 WATER STREET Site Code: 332140	***220 WATER STREET***	***NNW 1/4 - 1/2 (0.383 mi.)***	***AX539***	***1500***
388 BRIDGE STREET Site Code: 410416	***384-394 BRIDGE STREE***	***SSW 1/4 - 1/2 (0.448 mi.)***	***BH569***	***1665***

Lower Elevation	Address	Direction / Distance	Map ID	Page
K - BROOKLYN GAS LIG Site Code: 57387	***MARSHALL ST. & HUDSO***	***N 1/4 - 1/2 (0.456 mi.)***	***BO575***	***1738***

NY ERP: In an effort to spur the cleanup and redevelopment of brownfields, New Yorkers approved a $200 million Environmental Restoration or Brownfields Fund as part of the $1.75 billion Clean Water/Clean Air Bond Act of 1996 (1996 Bond Act). Enhancements to the program were enacted on October 7, 2003. Under the Environmental Restoration Program, the State provides grants to municipalities to reimburse up to 90 percent of on-site eligible costs and 100% of off-site eligible costs for site investigation and remediation activities. Once remediated, the property may then be reused for commercial, industrial, residential or public use.

A review of the NY ERP list, as provided by EDR, and dated 08/04/2025 has revealed that there is 1 NY ERP site within approximately 0.5 miles of the target property.

Equal/Higher Elevation	Address	Direction / Distance	Map ID	Page
BROOKLYN NAVY YARD Site Code: 57251	FLUSHING AVE. AND CU	E 1/4 - 1/2 (0.309 mi.)	AS505	1347

ADDITIONAL ENVIRONMENTAL RECORDS

Local Brownfield lists

US BROWNFIELDS: The EPA's listing of Brownfields properties from the Cleanups in My Community program, which provides information on Brownfields properties for which information is reported back to EPA, as well as areas served by Brownfields grant programs.

A review of the US BROWNFIELDS list, as provided by EDR, and dated 09/19/2025 has revealed that there is 1 US BROWNFIELDS site within approximately 0.5 miles of the target property.

Equal/Higher Elevation	Address	Direction / Distance	Map ID	Page
370 JAY STREET	370 JAY STREET	SW 1/4 - 1/2 (0.452 mi.)	571	1721

Local Lists of Landfill / Solid Waste Disposal Sites

Registered Recycling Facility List from the Department of Environmental Conservation.

A review of the NY SWRCY list, as provided by EDR, and dated 09/05/2025 has revealed that there are 2 NY SWRCY sites within approximately 0.5 miles of the target property.

Equal/Higher Elevation	Address	Direction / Distance	Map ID	Page
TOCCI BROS INC	***50 GOLD STREET***	***NNW 1/4 - 1/2 (0.371 mi.)***	***AW531***	***1484***
JUMBO RECYCLING; INC	***27 BRIDGE STREET***	***NNW 1/4 - 1/2 (0.418 mi.)***	***BI555***	***1577***

Records of Emergency Release Reports

NY Spills: Data collected on spills reported to NYSDEC. is required by one or more of the following: Article 12 of the Navigation Law, 6 NYCRR Section 613.8 (from PBS regs), or 6 NYCRR Section 595.2 (from CBS regs). It includes spills active as of April 1, 1986, as well as spills occurring since this date.

A review of the NY Spills list, as provided by EDR, and dated 08/03/2025 has revealed that there are

EXECUTIVE SUMMARY

116 NY Spills sites within approximately 0.125 miles of the target property.

Equal/Higher Elevation	Address	Direction / Distance	Map ID	Page
MANHOLE #60539 Spill Number/Closed Date: 0407181 / 2005-06-24 Site ID: 195630 Spill Date: 2004-09-28	CONCORD STREET/NAVY	SE 0 - 1/8 (0.006 mi.)	A8	32
MANHOLE # 60539 Spill Number/Closed Date: 0502187 / 2005-07-26 Site ID: 346496 Spill Date: 2005-05-23	CONCORD STREET/NAVY	SE 0 - 1/8 (0.006 mi.)	A9	34
MH 588 Spill Number/Closed Date: 0202481 / 2003-04-21 Site ID: 252495 Spill Date: 2002-06-06	NAVY ST/CONCORD ST	SE 0 - 1/8 (0.006 mi.)	A10	35
MANHOLE 5 Spill Number/Closed Date: 1500503 / 2018-08-17 Site ID: 506660 Spill Date: 2015-04-15	CONCORD ST AND NAVY	SE 0 - 1/8 (0.010 mi.)	A83	174
MANHOLE 588 Spill Number/Closed Date: 9906006 / 2005-03-31 Site ID: 249554 Spill Date: 1999-08-19	NAVY ST & CONCORD	SE 0 - 1/8 (0.010 mi.)	A86	180
MAN HOLE Spill Number/Closed Date: 1903406 / 2019-12-24 Site ID: 591367 Spill Date: 2019-07-03	NAVY STREET AND CONC	SE 0 - 1/8 (0.010 mi.)	A90	188
214895; NAVY ST AND Spill Number/Closed Date: 0814657 / 2009-06-03 Site ID: 432394 Spill Date: 2008-12-15	NAVY ST AND CONCORD	SE 0 - 1/8 (0.010 mi.)	A93	192
29TH AVE BYPASS/QUEE Spill Number/Closed Date: 8708594 / 1988-01-07 Site ID: 120778 Spill Date: 1988-01-07	29TH AVE	S 0 - 1/8 (0.014 mi.)	A99	205
MANHOLE # 55912 Spill Number/Closed Date: 0514488 / 2006-04-17 Site ID: 361223 Spill Date: 2006-03-18	257 NASSAU ST	NNW 0 - 1/8 (0.014 mi.)	A100	206
SIX OZ IN MANHOLE # Spill Number/Closed Date: 0610445 / 2007-01-17 Site ID: 374888 Spill Date: 2006-12-14	CONCORD STREET/PRINC	WSW 0 - 1/8 (0.036 mi.)	B105	227
MAN HOLE 717 Spill Number/Closed Date: 9605343 / 2005-02-09 Site ID: 212624 Spill Date: 1996-07-25	NASSAU ST + NAVY ST	WNW 0 - 1/8 (0.037 mi.)	C106	229
MANHOLE 55913 Spill Number/Closed Date: 0004355 / 2004-04-20 Site ID: 105267 Spill Date: 2000-07-12	NASSUA ST	WNW 0 - 1/8 (0.037 mi.)	C107	230
MANHOLE 60329	CONCORD STREET/PRINC	WSW 0 - 1/8 (0.039 mi.)	B112	240

Spill Number/Closed Date: 0402763 / 2004-06-14
Spill Number/Closed Date: 9912165 / 2002-03-19
Site ID: 122073
Site ID: 122074
Spill Date: 2004-06-12
Spill Date: 2000-01-21

MH 61533	PRINCE ST/CONCORD ST	WSW 0 - 1/8 (0.039 mi.)	B113	242
Spill Number/Closed Date: 0402762 / 2004-09-21 Site ID: 111400 Spill Date: 2004-06-12				
MANHOLE 60329	CONCORD ST AT PRINCE	WSW 0 - 1/8 (0.039 mi.)	B114	244
Spill Number/Closed Date: 0307601 / 2003-12-05 Site ID: 187178 Spill Date: 2003-10-18				
MRS. CARLETON MACK	3 PARK AVE	SSE 0 - 1/8 (0.066 mi.)	D118	250
Spill Number/Closed Date: 8800981 / 1988-07-13 Site ID: 176606 Spill Date: 1988-05-01				
MAHOLE 60100	NAVY ST/PARK AVE	SSE 0 - 1/8 (0.072 mi.)	D120	253
Spill Number/Closed Date: 9902563 / 2000-05-18 Site ID: 253532 Spill Date: 1999-06-05				
SPILL NUMBER 0104344	TILLARY ST AT BQE	SSE 0 - 1/8 (0.072 mi.)	D121	254
Spill Number/Closed Date: 0104344 / 2001-07-25 Site ID: 75744 Spill Date: 2001-07-24				
MANHOLE 55895	PARK AVE/NAVY ST	SSE 0 - 1/8 (0.072 mi.)	D122	256
Spill Number/Closed Date: 9902677 / 2000-05-18 Site ID: 111536 Spill Date: 1999-06-08				
BQE/TILLARY ROAD SPI	BROOKLYN QUEENS EXPR	SSE 0 - 1/8 (0.072 mi.)	D123	257
Spill Number/Closed Date: 8600795 / 1986-05-01 Site ID: 72819 Spill Date: 1986-05-01				
BQE & TILLARY ST	TILLARY ST EXIT	SSE 0 - 1/8 (0.072 mi.)	D124	258
Spill Number/Closed Date: 9908791 / 1999-12-08 Site ID: 75026 Spill Date: 1999-10-20				
COMMERCIAL FACILITY	235-263 GOLD STREET	WSW 0 - 1/8 (0.077 mi.)	G133	300
Spill Number/Closed Date: 0507393 / 2007-11-06 Site ID: 352796 Spill Date: 2005-09-20				
MANHOLE 64797	NASSAU ST/GOLD ST	WNW 0 - 1/8 (0.080 mi.)	H138	314
Spill Number/Closed Date: 0405437 / 2005-07-27 Site ID: 288006 Spill Date: 2004-08-17				
MANHOLE 712	GOLD ST & CONCORD ST	WSW 0 - 1/8 (0.081 mi.)	G139	315
Spill Number/Closed Date: 0514802 / 2008-01-10 Site ID: 361612 Spill Date: 2006-03-24				
GOLD ST & CONCORD ST	GOLD ST & CONCORD ST	WSW 0 - 1/8 (0.081 mi.)	G140	316

Spill Number/Closed Date: 0812501 / 2009-03-30 Site ID: 410122 Spill Date: 2009-02-16				
MAN HOLE 60507 Spill Number/Closed Date: 1705392 / 2017-10-03 Site ID: 558671 Spill Date: 2017-08-30	GOLD ST AND CONCORD	WSW 0 - 1/8 (0.081 mi.)	G142	323
LOT 13,TAXBLOCK 122 Spill Number/Closed Date: 0703925 / 2007-07-23 Site ID: 383975 Spill Date: 2007-07-07	***257 GOLD STREET***	***SW 0 - 1/8 (0.088 mi.)***	***G153***	***344***
INGERSOLL HOUSES Spill Number/Closed Date: 9306043 / 1995-05-01 Site ID: 151770 Spill Date: 1993-08-16	5 FLEETWALK & TILARY	S 0 - 1/8 (0.090 mi.)	J155	350
217910; NAVY ST. AND Spill Number/Closed Date: 0914369 / 2009-12-11 Site ID: 433274 Spill Date: 2009-08-07	NAVY ST. AND PARK AV	SSE 0 - 1/8 (0.092 mi.)	D159	357
MANHOLE #60182 Spill Number/Closed Date: 0012931 / 2001-05-17 Site ID: 67789 Spill Date: 2001-03-09	PARK AV & NAVY ST	SSE 0 - 1/8 (0.092 mi.)	D162	364
213335; PARK AVENUE Spill Number/Closed Date: 0814412 / 2009-03-16 Site ID: 432381 Spill Date: 2008-08-25	PARK AVENUE AND NAVY	SSE 0 - 1/8 (0.092 mi.)	D165	373
STREET AND SEWER Spill Number/Closed Date: 9804846 / 1998-07-27 Site ID: 195335 Spill Date: 1998-07-18	NORTH BQE @ TILLARY	SSE 0 - 1/8 (0.094 mi.)	D174	395
BKLYN QUNS EXPWY/TIL Spill Number/Closed Date: 9002492 / 1990-06-04 Site ID: 181645 Spill Date: 1990-06-04	BKLYN QUNS EXPWY/TIL	SSE 0 - 1/8 (0.094 mi.)	D175	396
FEEDER 63 Spill Number/Closed Date: 0513849 / 2006-06-28 Site ID: 360419 Spill Date: 2006-03-03	PARK AVE BET NAVY &	SSE 0 - 1/8 (0.094 mi.)	D176	398
MANHOLE #712 Spill Number/Closed Date: 0011044 / 2001-08-17 Site ID: 215079 Spill Date: 2001-01-09	259 GOLD ST	SW 0 - 1/8 (0.098 mi.)	G179	405
MH 64797 Spill Number/Closed Date: 0209072 / 2003-02-21 Site ID: 171697 Spill Date: 2002-12-04	202 NASSAU ST	WNW 0 - 1/8 (0.103 mi.)	H189	423
CADMIN PLAZA WEST AT Spill Number/Closed Date: 0302003 / 2005-01-11 Site ID: 157840 Spill Date: 2003-05-27	TILARY STREET	S 0 - 1/8 (0.108 mi.)	J224	482
CON EDISON MANHOLE #	MONUMENT WALK/ PARK	SE 0 - 1/8 (0.110 mi.)	D228	495

Spill Number/Closed Date: 1009477 / 2011-01-25
Site ID: 443020
Spill Date: 2010-12-04

MANHOLE #64817 — TILERY ST W OF NAVY — SSE 0 - 1/8 (0.110 mi.) — D231 — 500
Spill Number/Closed Date: 0405753 / 2008-09-19
Site ID: 124778
Spill Date: 2004-08-25

SPILL NUMBER 9900253 — BROOKLYN QUEENS EXPR — SSW 0 - 1/8 (0.112 mi.) — I232 — 502
Spill Number/Closed Date: 9900253 / 2003-07-21
Site ID: 204691
Spill Date: 1999-04-07

NAVY & TILLANY STREE — NAVY & TILLANY STREE — S 0 - 1/8 (0.116 mi.) — J234 — 505
Spill Number/Closed Date: 9208844 / 1992-10-30
Site ID: 141861
Spill Date: 1992-10-30

MANHOLE 60577 — TILLARY ST/NAVY ST — SSE 0 - 1/8 (0.119 mi.) — L237 — 510
Spill Number/Closed Date: 9903347 / 1999-07-26
Site ID: 222697
Spill Date: 1999-06-23

MANHOLE 60577 — TILLERY STREET+NAVY — SSE 0 - 1/8 (0.123 mi.) — L244 — 529
Spill Number/Closed Date: 9807673 / 2002-12-24
Site ID: 270696
Spill Date: 1998-09-23

TILLARY & PRINCE ST/ — TILLARY ST & PRINCE — SSW 0 - 1/8 (0.123 mi.) — I247 — 533
Spill Number/Closed Date: 9000207 / 1990-04-06
Site ID: 310644
Spill Date: 1990-04-06

MANHOLE 60577 — PRINCE ST & TILLERY — SSW 0 - 1/8 (0.123 mi.) — I248 — 534
Spill Number/Closed Date: 9902724 / 2000-05-18
Site ID: 114797
Spill Date: 1999-06-09

Lower Elevation	Address	Direction / Distance	Map ID	Page
SIX OZ FROM CABLE RE Spill Number/Closed Date: 0704359 / 2007-09-20 Site ID: 384490 Spill Date: 2007-07-18	FLUSHING AVENUE & NA	NE 0 - 1/8 (0.010 mi.)	A11	37
MANHOLE Spill Number/Closed Date: 2200093 / 2022-06-30 Site ID: 635087 Spill Date: 2022-04-05	NASSAU ST AND NAVY S	NE 0 - 1/8 (0.010 mi.)	A13	41
ONE PINT OIL IN MANH Spill Number/Closed Date: 0711756 / 2008-03-20 Site ID: 393282 Spill Date: 2008-02-06	NAVY ST & NASSAU STR	NE 0 - 1/8 (0.010 mi.)	A19	61
216669; NAVY ST AND Spill Number/Closed Date: 0914200 / 2009-05-21 Site ID: 433149 Spill Date: 2009-05-03	NAVY ST AND FLUSHING	NE 0 - 1/8 (0.010 mi.)	A22	70
MANHOLE # 717	NASSAU ST AND NAVY S	NE 0 - 1/8 (0.010 mi.)	A23	71

Spill Number/Closed Date: 0505087 / 2006-01-10
Site ID: 350046
Spill Date: 2005-07-27

MANHOLE #60097 — FLUSHING AVE & NAVY — NE 0 - 1/8 (0.010 mi.) — A25 — 75
Spill Number/Closed Date: 0403108 / 2004-06-22
Site ID: 290223
Spill Date: 2004-06-21

MANHOLE #717 — NASSAU ST & NAVY ST — NE 0 - 1/8 (0.010 mi.) — A26 — 76
Spill Number/Closed Date: 0103382 / 2003-07-18
Site ID: 179215
Spill Date: 2001-06-27

MANHOLE #MH60010 — NAVY ST & FLUSHING A — NE 0 - 1/8 (0.010 mi.) — A27 — 77
Spill Number/Closed Date: 0202876 / 2003-04-21
Spill Number/Closed Date: 0007223 / 2001-11-27
Site ID: 211675
Site ID: 211674
Spill Date: 2002-06-18
Spill Date: 2000-09-20

SIX OUNCE RELEASE TO — FLUSHING AVENUE & NA — NE 0 - 1/8 (0.010 mi.) — A29 — 82
Spill Number/Closed Date: 0705069 / 2007-09-20
Site ID: 385335
Spill Date: 2007-08-03

MANHOLE #715 — NASSAU ST AND NAVY S — NE 0 - 1/8 (0.010 mi.) — A30 — 84
Spill Number/Closed Date: 9602908 / 2005-02-08
Site ID: 109332
Spill Date: 1996-05-30

MANHOLE #615 — FLUSHING AV & NAVY S — NE 0 - 1/8 (0.010 mi.) — A31 — 85
Spill Number/Closed Date: 0102955 / 2001-07-20
Site ID: 124465
Spill Date: 2001-06-16

MANHOLE 617 — FLUSHING AVE @ NAVY — NE 0 - 1/8 (0.010 mi.) — A36 — 97
Spill Number/Closed Date: 0304424 / 2004-10-13
Site ID: 307849
Spill Date: 2003-07-27

NASSAU ST & NAVY ST — NASSAU ST & NAVY ST — NE 0 - 1/8 (0.010 mi.) — A39 — 103
Spill Number/Closed Date: 0000249 / 2002-01-17
Site ID: 179212
Spill Date: 2000-04-06

MANHOLE 716 — NASSAU ST AND NAVY S — NE 0 - 1/8 (0.010 mi.) — A40 — 105
Spill Number/Closed Date: 9602907 / 2005-02-08
Site ID: 109331
Spill Date: 1996-05-30

MANHOLE #55912 — NASSAU ST & NAVY ST — NE 0 - 1/8 (0.010 mi.) — A43 — 110
Spill Number/Closed Date: 0103882 / 2003-07-28
Site ID: 179216
Spill Date: 2001-07-12

CONTAINMENT — NAVY ST AND FLUSHING — NE 0 - 1/8 (0.010 mi.) — A44 — 112
Spill Number/Closed Date: 2010406 / 2021-09-17
Site ID: 617456
Spill Date: 2021-03-26

MH 55912 — NASSAU ST & NAVY ST — NE 0 - 1/8 (0.010 mi.) — A47 — 120

Spill Number/Closed Date: 0004254 / 2004-04-20
Site ID: 179213
Spill Date: 2000-07-10

MANHOLE #60386 FLUSHING AVE & NAVY NE 0 - 1/8 (0.010 mi.) A49 122
Spill Number/Closed Date: 0405477 / 2004-10-28
Site ID: 290224
Spill Date: 2004-08-18

MANHOLE 9363 NAVY STREET & FLUSHI NE 0 - 1/8 (0.010 mi.) A50 124
Spill Number/Closed Date: 0604723 / 2006-11-15
Site ID: 367754
Spill Date: 2006-07-26

MANHOLE 716 NASSAU ST & NAVY ST NE 0 - 1/8 (0.010 mi.) A52 130
Spill Number/Closed Date: 0006052 / 2001-12-14
Site ID: 179214
Spill Date: 2000-08-22

MANHOLE 717 NASSAU ST/NAVY ST NE 0 - 1/8 (0.010 mi.) A56 137
Spill Number/Closed Date: 0007055 / 2001-11-27
Site ID: 302756
Spill Date: 2000-09-14

MANHOLE 55914 NASSAU ST/NAVY ST NE 0 - 1/8 (0.010 mi.) A57 138
Spill Number/Closed Date: 0007057 / 2001-11-27
Site ID: 302758
Spill Date: 2000-09-14

MANHOLE # 715 NASSAU ST/NAVY ST NE 0 - 1/8 (0.010 mi.) A58 139
Spill Number/Closed Date: 0502171 / 2005-07-26
Site ID: 346478
Spill Date: 2005-05-24

MANHOLE # 60095 NASSUA ST/NAVY ST NE 0 - 1/8 (0.010 mi.) A59 140
Spill Number/Closed Date: 9914315 / 2002-03-26
Site ID: 213627
Spill Date: 2000-03-20

MANHOLE 60612 NASSAU ST/NAVY ST NE 0 - 1/8 (0.010 mi.) A60 142
Spill Number/Closed Date: 0006869 / 2001-05-30
Site ID: 302755
Spill Date: 2000-09-11

MANHOLE 60385 NAVY ST NEAR FLUSHIN NE 0 - 1/8 (0.010 mi.) A61 143
Spill Number/Closed Date: 9913841 / 2002-03-22
Site ID: 77746
Spill Date: 2000-03-08

MANHOLE#715 NASSAU ST/NAVY ST NE 0 - 1/8 (0.010 mi.) A62 144
Spill Number/Closed Date: 0405197 / 2004-10-27
Site ID: 302759
Spill Date: 2004-08-11

MANHOLE 715 NASSAU STREET / NAVY NE 0 - 1/8 (0.010 mi.) A63 145
Spill Number/Closed Date: 0006050 / 2001-05-30
Site ID: 132966
Spill Date: 2000-08-22

MH 716 NAVY ST/NASSAU ST NE 0 - 1/8 (0.010 mi.) A64 146
Spill Number/Closed Date: 0107039 / 2003-06-13
Site ID: 323447
Spill Date: 2001-10-06

MANHOLE 60386 FLUSHING AVE / NAVY NE 0 - 1/8 (0.010 mi.) A65 148

Spill Number/Closed Date: 9913896 / 2002-03-22
Site ID: 299754
Spill Date: 2000-03-09

MH 14	NASSAU ST / NAVY ST	NE 0 - 1/8 (0.010 mi.)	A66	149
Spill Number/Closed Date: 0209068 / 2003-04-28 Site ID: 155773 Spill Date: 2002-12-04				
MANHOLE 716	NASSAU ST/WEST OF NA	NE 0 - 1/8 (0.010 mi.)	A67	151
Spill Number/Closed Date: 9814043 / 2002-10-21 Site ID: 189328 Spill Date: 1999-02-20				
MANHOLE 60098	NAVY ST / FLUSHING A	NE 0 - 1/8 (0.010 mi.)	A68	152
Spill Number/Closed Date: 9913897 / 2002-03-22 Site ID: 152465 Spill Date: 2000-03-09				
NAVE ST	FLUSHING AVE & NAVE	NE 0 - 1/8 (0.010 mi.)	A69	153
Spill Number/Closed Date: 0314107 / 2004-06-23 Site ID: 160485 Spill Date: 2004-03-25				
MANHOLE 3138	FLUSHING AV / NAVY S	NE 0 - 1/8 (0.010 mi.)	A70	155
Spill Number/Closed Date: 0005926 / 2001-11-20 Site ID: 150932 Spill Date: 2000-08-17				
MANHOLE 60385	NAVY ST/FLUSHING AVE	NE 0 - 1/8 (0.010 mi.)	A71	156
Spill Number/Closed Date: 9913717 / 2002-03-22 Site ID: 324631 Spill Date: 2000-03-06				
MANHOLE 715	NASSAU ST/ NAVY ST	NE 0 - 1/8 (0.010 mi.)	A72	157
Spill Number/Closed Date: 0210737 / 2003-02-26 Site ID: 276952 Spill Date: 2003-01-26				
MANHOLE 60383	NAVY ST / FLUSHING A	NE 0 - 1/8 (0.010 mi.)	A73	158
Spill Number/Closed Date: 0007219 / 2001-11-27 Site ID: 60110 Spill Date: 2000-09-20				
MANHOLE 635	E SIDE NAVY ST/NASSA	NE 0 - 1/8 (0.010 mi.)	A74	160
Spill Number/Closed Date: 0010690 / 2001-04-19 Site ID: 198072 Spill Date: 2000-12-25				
MANHOLE 55912	NASSAU ST/WEST OF NA	NE 0 - 1/8 (0.010 mi.)	A75	161
Spill Number/Closed Date: 9814044 / 1999-02-24 Site ID: 189329 Spill Date: 1999-02-20				
MANHOLE 621	NAVY ST / FLUSHING A	NE 0 - 1/8 (0.010 mi.)	A76	162
Spill Number/Closed Date: 0405656 / 2004-12-21 Spill Number/Closed Date: 0407632 / 2005-01-14 Site ID: 152464 Site ID: 332157 Spill Date: 2004-08-23 Spill Date: 2004-10-08				
MANHOLE # 0716	NASSAU STREET NEAR N	NE 0 - 1/8 (0.010 mi.)	A77	167

Spill Number/Closed Date: 0512994 / 2006-06-14 Site ID: 359402 Spill Date: 2006-02-09				
MANHOLE #60386 Spill Number/Closed Date: 9901147 / 1999-05-11 Site ID: 270791 Spill Date: 1999-04-29	FLUSHING AV E OF NAV	NE 0 - 1/8 (0.010 mi.)	A78	168
MANHOLE #60383 Spill Number/Closed Date: 0602111 / 2006-08-15 Site ID: 364510 Spill Date: 2006-05-24	NAVY STREET AT FLUSH	NE 0 - 1/8 (0.010 mi.)	A79	169
MANHOLE 714 Spill Number/Closed Date: 0007056 / 2001-11-27 Site ID: 302757 Spill Date: 2000-09-14	NASSAU ST/NAVY ST	NE 0 - 1/8 (0.010 mi.)	A80	170
MANHOLE # 55912 Spill Number/Closed Date: 0514972 / 2006-04-17 Site ID: 361830 Spill Date: 2006-03-30	NASSAU STREET AT NAV	NE 0 - 1/8 (0.010 mi.)	A81	171
REDHOOK WATER WAER T Spill Number/Closed Date: 0201984 / 2002-05-24 Site ID: 318093 Spill Date: 2002-05-20	13 FLUSHING AVE	ENE 0 - 1/8 (0.073 mi.)	E125	259
ACROSS FROM 4473 Spill Number/Closed Date: 0205619 / 2002-09-19 Site ID: 216450 Spill Date: 2002-08-28	FIRST AVE	NNE 0 - 1/8 (0.076 mi.)	F127	270
DRY DOCK Spill Number/Closed Date: 0805102 / 2008-08-04 Site ID: 402145 Spill Date: 2008-08-01	63 FLUSHING AVE	NE 0 - 1/8 (0.089 mi.)	E154	349
CATCH BASIN 3RD AVE Spill Number/Closed Date: 1905310 / 2019-12-30 Site ID: 593331 Spill Date: 2019-08-20	222 1ST AVE	NNE 0 - 1/8 (0.093 mi.)	F173	394
BCP- COMMERCIAL Spill Number/Closed Date: 2408823 / 2025-03-27 Site ID: 675476 Spill Date: 2025-01-27	39 1ST AVE	NNE 0 - 1/8 (0.100 mi.)	F183	413
COMMERCIAL Spill Number/Closed Date: 2408428 / 2025-01-09 Site ID: 675065 Spill Date: 2025-01-09	39 1ST AVE	NNE 0 - 1/8 (0.100 mi.)	F184	414
MANHOLE 56963 Spill Number/Closed Date: 0206296 / 2003-04-22 Site ID: 141696 Spill Date: 2002-09-17	NAVY ST AND SANDS ST	NNE 0 - 1/8 (0.107 mi.)	F200	445
MANHOLE# 723 Spill Number/Closed Date: 0410937 / 2005-07-21 Site ID: 336040 Spill Date: 2005-01-06	NAVY ST. AND SAND ST	NNE 0 - 1/8 (0.107 mi.)	F202	448
MANHOLE #723	NAVY ST & SAND ST	NNE 0 - 1/8 (0.107 mi.)	F203	449

Spill Number/Closed Date: 0206068 / 2002-09-12 Site ID: 306624 Spill Date: 2002-09-12				
MANHOLE #723 Spill Number/Closed Date: 0206067 / 2003-04-22 Site ID: 306623 Spill Date: 2002-09-11	NAVY ST & SAND ST	NNE 0 - 1/8 (0.107 mi.)	F205	452
MANHOLE 723 Spill Number/Closed Date: 0509749 / 2007-05-03 Site ID: 355573 Spill Date: 2005-11-12	SAND ST & NAVY ST	NNE 0 - 1/8 (0.107 mi.)	F210	461
NAVY ST&SAND ST/RED Spill Number/Closed Date: 8708843 / 1988-01-18 Site ID: 306625 Spill Date: 1988-01-18	NAVY ST & SAND ST	NNE 0 - 1/8 (0.107 mi.)	F211	463
MANHOLE # 60360 Spill Number/Closed Date: 0206672 / 2003-04-22 Site ID: 94778 Spill Date: 2002-09-27	NAVY ST/SAND ST	NNE 0 - 1/8 (0.107 mi.)	F213	465
MANHOLE M639 Spill Number/Closed Date: 0604514 / 2006-10-05 Site ID: 367503 Spill Date: 2006-07-20	NAVY ST/ SANDS ST	NNE 0 - 1/8 (0.107 mi.)	F214	467
MANHOLE #693 Spill Number/Closed Date: 0209039 / 2002-12-04 Site ID: 166700 Spill Date: 2002-12-02	SANDS ST/GULL ST	NNE 0 - 1/8 (0.107 mi.)	F215	468
MANHOLE 692 Spill Number/Closed Date: 0205907 / 2002-11-07 Site ID: 232700 Spill Date: 2002-09-06	SANDS ST/NAVY ST	NNE 0 - 1/8 (0.107 mi.)	F216	469
MANHOLE #642 Spill Number/Closed Date: 0405658 / 2004-10-28 Site ID: 131348 Spill Date: 2004-08-23	NAVY ST / SANDS ST	NNE 0 - 1/8 (0.107 mi.)	F217	471
MANHOLE #723 Spill Number/Closed Date: 0405752 / 2004-12-21 Site ID: 263343 Spill Date: 2004-08-25	NAVY ST / SAND ST	NNE 0 - 1/8 (0.107 mi.)	F218	472
MANHOLE 642 Spill Number/Closed Date: 0407633 / 2005-01-14 Spill Number/Closed Date: 0206065 / 2003-04-22 Site ID: 332158 Site ID: 131347 Spill Date: 2004-10-08 Spill Date: 2002-09-11	NAVY ST / SANDS ST	NNE 0 - 1/8 (0.107 mi.)	F219	473
MANHOLE MH-55910 Spill Number/Closed Date: 9601137 / 2008-05-12 Site ID: 275875 Spill Date: 1996-04-23	HUDSON AV / SAND ST	NNE 0 - 1/8 (0.107 mi.)	F220	477
MANHOLE #693	SAND ST & HUDSON ST	NNE 0 - 1/8 (0.107 mi.)	F221	478

Spill Number/Closed Date: 0106970 / 2001-12-28 Site ID: 203820 Spill Date: 2001-10-04				
KINGS COUNTY DISTILL Spill Number/Closed Date: 1608390 / 2016-12-02 Site ID: 536101 Spill Date: 2016-11-30	299 SANDS STREET	NNE 0 - 1/8 (0.115 mi.)	F233	503
MANHOLE # 502 Spill Number/Closed Date: 0503323 / 2005-09-07 Site ID: 347904 Spill Date: 2005-06-17	25 FLUSHING AVE	ENE 0 - 1/8 (0.120 mi.)	E238	511
37-81 FLUSHING /QUEE Spill Number/Closed Date: 8604738 / 1986-09-16 Site ID: 125533 Spill Date: 1986-09-16	37-81 FLUSHING AVE	ENE 0 - 1/8 (0.120 mi.)	E239	513
BRROKLYN NAVY YARD Spill Number/Closed Date: 9808594 / 1998-10-10 Site ID: 312733 Spill Date: 1998-10-10	67 FLUSHING AVE	ENE 0 - 1/8 (0.120 mi.)	E240	514

Other Ascertainable Records

RCRA NonGen / NLR: RCRAInfo is EPA's comprehensive information system, providing access to data supporting the Resource Conservation and Recovery Act (RCRA) of 1976 and the Hazardous and Solid Waste Amendments (HSWA) of 1984. The database includes selective information on sites which generate, transport, store, treat and/or dispose of hazardous waste as defined by the Resource Conservation and Recovery Act (RCRA). Non-Generators do not presently generate hazardous waste.

A review of the RCRA NonGen / NLR list, as provided by EDR, and dated 11/30/2025 has revealed that there are 105 RCRA NonGen / NLR sites within approximately 0.25 miles of the target property.

Equal/Higher Elevation	Address	Direction / Distance	Map ID	Page
CON EDISON EPA ID:: NYP004163002	***CONCORD ST & NAVY ST***	***SE 0 - 1/8 (0.010 mi.)***	***A87***	***181***
CON EDISON - MANHOLE EPA ID:: NYP004766044	CONCORD ST & NAVY ST	SE 0 - 1/8 (0.010 mi.)	A89	186
CON EDISON EPA ID:: NYP004765814	CONCORD ST & NAVY ST	SE 0 - 1/8 (0.010 mi.)	A95	195
CON EDISON - MANHOLE EPA ID:: NYP004318390	***58 NAVY ST***	***SE 0 - 1/8 (0.010 mi.)***	***A97***	***199***
NYSDOT BIN 2230510 EPA ID:: NYR000134759	***BQE I-278 NASSAU & C***	***WSW 0 - 1/8 (0.021 mi.)***	***B101***	***208***
NYCHA - FARRAGUT EPA ID:: NYD986870483	***251 NASSAU STREET***	***NNW 0 - 1/8 (0.030 mi.)***	***C102***	***219***
CON EDISON EPA ID:: NYP004765129	CONCORD ST & PRINCE	WSW 0 - 1/8 (0.037 mi.)	B110	235
F B E PRINCE ST EPA ID:: NYR000139303	214 PRINCE ST	WSW 0 - 1/8 (0.038 mi.)	B111	237
CON EDISION - MH6018	PARK & NAVY PARK & N	SSE 0 - 1/8 (0.067 mi.)	D119	251

EPA ID:: NYP004076774				
NYSDOT REGION 2 BROO EPA ID:: NYR000057919	***NAVY ST AT BROOKLYN***	***SSE 0 - 1/8 (0.076 mi.)***	***D126***	***260***
CON EDISON EPA ID:: NYP004137402	***NAUSSAU ST & GOLD ST***	***WNW 0 - 1/8 (0.079 mi.)***	***H134***	***306***
CON EDISON - SERVICE EPA ID:: NYP005015557	208 NASSAU ST	WNW 0 - 1/8 (0.080 mi.)	H137	311
CON ED-GOLD & CONCOR EPA ID:: NYP004011797	***GOLD ST & CONCORD ST***	***WSW 0 - 1/8 (0.081 mi.)***	***G141***	***317***
CON ED - MH60506 EPA ID:: NYP004007605	***GOLD ST & CONCORD ST***	***WSW 0 - 1/8 (0.081 mi.)***	***G144***	***326***
CONSOLIDATED EDISON EPA ID:: NYP004038246	SE CONCORD ST & GOLD	WSW 0 - 1/8 (0.081 mi.)	G145	330
CON EDISON EPA ID:: NYP004209399	NAVY ST & PARK AVE 1	SSE 0 - 1/8 (0.082 mi.)	D147	334
CON ED MH 60182 EPA ID:: NYP004008470	***PARK AVE & NAVY ST***	***SSE 0 - 1/8 (0.092 mi.)***	***D160***	***358***
CON EDISON MH60182 EPA ID:: NYP004037370	PARK AVE & NAVY ST	SSE 0 - 1/8 (0.092 mi.)	D163	365
CON ED - MH 60182 EPA ID:: NYP004003927	***PARK AVE & NAVY ST***	***SSE 0 - 1/8 (0.092 mi.)***	***D164***	***368***
CON EDISON EPA ID:: NYP004140497	***PARK AVE & NAVY ST.***	***SSE 0 - 1/8 (0.092 mi.)***	***D166***	***374***
CON EDISON EPA ID:: NYP004209381	***PARK AVE & NAVY ST***	***SSE 0 - 1/8 (0.092 mi.)***	***D167***	***378***
CON EDISON EPA ID:: NYP004194627	***PARK AVE & NAVY ST***	***SSE 0 - 1/8 (0.092 mi.)***	***D169***	***383***
CON EDISON MANHOLE: EPA ID:: NYP004313607	***PARK AVE & NAVY ST S***	***SSE 0 - 1/8 (0.092 mi.)***	***D170***	***387***
CON EDISION - MH712 EPA ID:: NYP004071247	259 GOLD ST. 259 GOL	SW 0 - 1/8 (0.098 mi.)	G177	401
CON EDISION - MH712 EPA ID:: NYP004079984	259 GOLD ST. 259 GOL	SW 0 - 1/8 (0.098 mi.)	G178	403
180 CONCORD LLC EPA ID:: NYR000227835	35-37 DUFFIELD ST	WSW 0 - 1/8 (0.122 mi.)	G243	526
CON EDISON MANHOLE: EPA ID:: NYP004266946	***75 NAVY ST***	***SSE 0 - 1/8 (0.123 mi.)***	***L249***	***535***
CON EDISON MANHOLE: EPA ID:: NYP004262051	***SANDS ST & GOLD ST***	***NW 1/8 - 1/4 (0.132 mi.)***	***O264***	***584***
CON EDISON COAL TAR EPA ID:: NYP004137345	***GOLD ST & SANDS ST***	***NW 1/8 - 1/4 (0.132 mi.)***	***O265***	***587***
CON EDISON MH 774 EPA ID:: NYP004072765	GOLD ST & SANDS ST	NW 1/8 - 1/4 (0.132 mi.)	O266	591
CON EDISON MANHOLE 6 EPA ID:: NYP004143459	***SANDS ST & GOLD ST***	***NW 1/8 - 1/4 (0.132 mi.)***	***O269***	***597***
CON EDISON MANHOLE 6	SANDS ST & GOLD ST	NW 1/8 - 1/4 (0.132 mi.)	O270	602

EPA ID:: NYP004139499				
CON EDISON COAL TAR EPA ID:: NYP004140539	***SANDS ST & GOLD ST***	***NW 1/8 - 1/4 (0.132 mi.)***	***O271***	***604***
CON EDISON GAS UNDER EPA ID:: NYP005248634	GOLD ST & SANDS ST	NW 1/8 - 1/4 (0.132 mi.)	O274	613
CON EDISON - MANHOLE EPA ID:: NYP005088055	157 GOLD ST	NNW 1/8 - 1/4 (0.134 mi.)	O282	630
CON EDISON MANHOLE 5 EPA ID:: NYP004150280	EDWARDS ST & PARK AV	SE 1/8 - 1/4 (0.137 mi.)	Q283	632
CON EDISON MANHOLE 6 EPA ID:: NYP004145595	***PARK AVE & SARATOGA***	***SE 1/8 - 1/4 (0.137 mi.)***	***Q284***	***634***
CON EDISON MANHOLE 5 EPA ID:: NYP004240503	***ST EDWARDS ST & PARK***	***SE 1/8 - 1/4 (0.137 mi.)***	***Q286***	***640***
CON EDISON SERVICE B EPA ID:: NYP004452264	***180 NASSAU ST***	***WNW 1/8 - 1/4 (0.138 mi.)***	***K288***	***647***
CON EDISON MANHOLE 1 EPA ID:: NYP004215430	***GOLD ST & TILLARY ST***	***SW 1/8 - 1/4 (0.142 mi.)***	***M297***	***685***
NYCHA - FARRAGUT EPA ID:: NYR000052761	***177 SANDS ST***	***NW 1/8 - 1/4 (0.158 mi.)***	***O309***	***712***
HAMPTON INN BROOKLYN EPA ID:: NYR000231696	156 TILLARY ST	SW 1/8 - 1/4 (0.167 mi.)	R319	734
SUNOCO SERVICE STATI EPA ID:: NYD000816439	***85 FLATBUSH EXT***	***WSW 1/8 - 1/4 (0.169 mi.)***	***S320***	***737***
CON EDISON EPA ID:: NYP004802716	***85 FLATBUSH AVE EXTE***	***WSW 1/8 - 1/4 (0.169 mi.)***	***S321***	***741***
SUNOCO SERVICE STATI EPA ID:: NYD982721599	***85 FLATBUSH AVE EXT***	***WSW 1/8 - 1/4 (0.169 mi.)***	***S324***	***769***
CON EDISON MANHOLE 5 EPA ID:: NYP004140612	***NASSAU ST & BRIDGE S***	***WNW 1/8 - 1/4 (0.180 mi.)***	***U346***	***854***
NYCHA - INGERSOL HOU EPA ID:: NYR000040600	***120 NAVY WALK***	***S 1/8 - 1/4 (0.182 mi.)***	***V348***	***860***
CON EDISON - TRANSFO EPA ID:: NYP004734901	CHAPEL ST & FLATBUSH	WSW 1/8 - 1/4 (0.189 mi.)	S358	889
CON EDISON - MANHOLE EPA ID:: NYP005106143	PARK AVE & N ELLIOT	ESE 1/8 - 1/4 (0.190 mi.)	X369	906
CON EDISON - MANHOLE EPA ID:: NYP005134465	PARK AVE & N ELLIOTT	ESE 1/8 - 1/4 (0.190 mi.)	X370	909
300 GOLD ST EPA ID:: NYP000901819	***300 GOLD ST***	***SW 1/8 - 1/4 (0.190 mi.)***	***Y374***	***919***
CON EDISON MANHOLE 1 EPA ID:: NYP004242343	179 NAVY WALK (E SID	S 1/8 - 1/4 (0.192 mi.)	V379	939
TEAM OBSOLETE EPA ID:: NYD987018231	***315 GOLD ST***	***SSW 1/8 - 1/4 (0.200 mi.)***	***Y382***	***942***
CON EDISON MANHOLE: EPA ID:: NYP004325031	***62 ST EDWARDS ST***	***SE 1/8 - 1/4 (0.200 mi.)***	***AA383***	***947***
CON EDISON MANHOLE:	YORK ST & NAVY ST	N 1/8 - 1/4 (0.205 mi.)	AB387	957

EPA ID:: NYP004305306				
CON EDISON MANHOLE 6 EPA ID:: NYP004147195	YORK ST & NAVY ST	N 1/8 - 1/4 (0.205 mi.)	AB388	959
CON EDISON MANHOLE 6 EPA ID:: NYP004144952	NAVY ST & YORK ST	N 1/8 - 1/4 (0.205 mi.)	AB389	961
SHELL SERVICE STATIO EPA ID:: NYD986945368	112 FLATBUSH AVE	SW 1/8 - 1/4 (0.207 mi.)	W403	998
CON EDISON - MANHOLE EPA ID:: NYP004320453	319 GOLD ST.	SSW 1/8 - 1/4 (0.209 mi.)	Y409	1025
CON EDISON TM2470 EPA ID:: NYP004042883	YORK ST & HUDSON AVE	N 1/8 - 1/4 (0.211 mi.)	AB412	1033
CON EDISON EPA ID:: NYP004809830	YORK ST & HUDSON AVE	N 1/8 - 1/4 (0.211 mi.)	AB413	1035
CON EDISON - SERVICE EPA ID:: NYP005141908	102 PRINCE ST	SSW 1/8 - 1/4 (0.213 mi.)	AD414	1037
CON EDISON - MANHOLE EPA ID:: NYP004325007	63 ST EDWARDS STREET	SE 1/8 - 1/4 (0.216 mi.)	AA417	1042
CON EDISON - MANHOLE EPA ID:: NYP005089675	80 MONUMENT WALK	SSE 1/8 - 1/4 (0.219 mi.)	AF420	1048
NYCHA - FARRAGUT HOU EPA ID:: NYR000075085	***190 YORK AVE***	***NNW 1/8 - 1/4 (0.221 mi.)***	***AG424***	***1057***
MOBIL OIL-#17-EGA EPA ID:: NYD986962678	***185 FLATBUSH AVE EXT***	***SSW 1/8 - 1/4 (0.221 mi.)***	***Y428***	***1083***
CON EDISON - MANHOLE EPA ID:: NYP004376851	JOHNSON AVE & FLATBU	SW 1/8 - 1/4 (0.222 mi.)	Y429	1090
40 FLATBUSH REALTY A EPA ID:: NYR000239756	***25 CHAPEL ST***	***W 1/8 - 1/4 (0.225 mi.)***	***Z434***	***1108***
CON EDISON MANHOLE: EPA ID:: NYP004431540	***325 GOLD ST***	***SSW 1/8 - 1/4 (0.225 mi.)***	***AD435***	***1113***
CON EDISON EPA ID:: NYP004197588	***YORK ST & GOLD ST***	***NNW 1/8 - 1/4 (0.230 mi.)***	***AG441***	***1144***
CON EDISON EPA ID:: NYP004160040	***GOLD ST & YORK ST***	***NNW 1/8 - 1/4 (0.230 mi.)***	***AG442***	***1148***
CON EDISON MANHOLE: EPA ID:: NYP004258554	***YORK ST & GOLD ST***	***NNW 1/8 - 1/4 (0.230 mi.)***	***AG443***	***1151***
CON ED - V 3268 EPA ID:: NYP004010948	***264 BRIDGE ST***	***SW 1/8 - 1/4 (0.232 mi.)***	***W445***	***1156***
CON EDISON MANHOLE: EPA ID:: NYP004488987	***JOHNSON ST & DUFFIEL***	***SW 1/8 - 1/4 (0.232 mi.)***	***Y446***	***1159***
CON EDISON MANHOLE: EPA ID:: NYP004317327	***320 GOLD ST***	***SSW 1/8 - 1/4 (0.232 mi.)***	***AD448***	***1163***
PEPPER & POTTER INC EPA ID:: NYD981492572	***329 GOLD ST***	***SSW 1/8 - 1/4 (0.233 mi.)***	***AD450***	***1169***
CON EDISON EPA ID:: NYP004140554	***PARK AVE E/O N. PORT***	***ESE 1/8 - 1/4 (0.241 mi.)***	***AH454***	***1183***
CON EDISON MANHOLE:	342 HUDSON WALK	S 1/8 - 1/4 (0.242 mi.)	AI456	1190

Lower Elevation	Address	Direction / Distance	Map ID	Page
EPA ID:: NYP004566519				
CON EDISON MANHOLE 6 EPA ID:: NYP004141404	***PARK AVE. & N. PORTL***	***ESE 1/8 - 1/4 (0.247 mi.)***	***AH467***	***1237***
CON EDISON MANHOLE 6 EPA ID:: NYP004140521	PARK AVE & N PORTLAN	ESE 1/8 - 1/4 (0.247 mi.)	AH468	1241
CON EDISON MANHOLE 6 EPA ID:: NYP004140547	***PARK AVE & N PORTLAN***	***ESE 1/8 - 1/4 (0.247 mi.)***	***AH470***	***1245***
CON EDISON - MANHOLE EPA ID:: NYP005113659	NAVY ST & FLUSHING A	NE 0 - 1/8 (0.010 mi.)	A12	38
CON EDISON - MH 715 EPA ID:: NYP004106704	***NASSAU ST AND NAVY***	***NE 0 - 1/8 (0.010 mi.)***	***A14***	***42***
CON EDISION - MH715 EPA ID:: NYP004075248	***NASSAU ST. AND NAVY***	***NE 0 - 1/8 (0.010 mi.)***	***A15***	***49***
CON EDISON MANHOLE 6 EPA ID:: NYP004150173	***NAVY ST & NASSAU ST***	***NE 0 - 1/8 (0.010 mi.)***	***A16***	***52***
CON EDISON MANHOLE 6 EPA ID:: NYP004142402	NAVY ST & FLUSHING A	NE 0 - 1/8 (0.010 mi.)	A18	59
CON ED-MH 60095 EPA ID:: NYP000930131	***NAVY ST & NASSAU AVE***	***NE 0 - 1/8 (0.010 mi.)***	***A20***	***62***
CON EDISON MANHOLE 6 EPA ID:: NYP004148656	***NAVY ST & NASSAU AVE***	***NE 0 - 1/8 (0.010 mi.)***	***A21***	***67***
CON EDISON MANHOLE 7 EPA ID:: NYP004143137	NASSAU ST & NAVY ST	NE 0 - 1/8 (0.010 mi.)	A28	80
NATIONAL GRID EPA ID:: NYP000972570	***NAVY ST & FLUSHING A***	***NE 0 - 1/8 (0.010 mi.)***	***A32***	***86***
CON EDISON MANHOLE 6 EPA ID:: NYP004219489	***W OF NAVY ST & NASSA***	***NE 0 - 1/8 (0.010 mi.)***	***A37***	***98***
CON EDISON MANHOLE 9 EPA ID:: NYP004143368	NAVY ST & NASSAU ST	NE 0 - 1/8 (0.010 mi.)	A45	113
CON EDISON MANHOLE 6 EPA ID:: NYP004147385	***NAVY ST & FLUSHING A***	***NE 0 - 1/8 (0.010 mi.)***	***A46***	***115***
BROOKLYN NAVY YARD O EPA ID:: NYR000169318	NAVY & FLUSHING AVE	NE 0 - 1/8 (0.010 mi.)	A51	125
CON EDISON MANHOLE: EPA ID:: NYP004416962	***NAVY ST & NASSAU ST***	***NE 0 - 1/8 (0.010 mi.)***	***A53***	***131***
CON EDISON MANHOLE 6 EPA ID:: NYP004241170	***NAVY ST & SANDS ST N***	***NNE 0 - 1/8 (0.107 mi.)***	***F193***	***427***
CONSOLIDATED EDISON EPA ID:: NYP004044947	NAVY ST & SANDS ST	NNE 0 - 1/8 (0.107 mi.)	F194	430
CON EDISON EPA ID:: NYP004747481	***SANDS ST & NAVY ST S***	***NNE 0 - 1/8 (0.107 mi.)***	***F197***	***437***
CON EDISON MANHOLE: EPA ID:: NYP004352944	***SANDS ST & NAVY ST***	***NNE 0 - 1/8 (0.107 mi.)***	***F198***	***440***
CON EDISON	SAND ST & NAVY ST	NNE 0 - 1/8 (0.107 mi.)	F199	443

EPA ID:: NYP004163077				
CON EDISON M639 EPA ID:: NYP004037784	SANDS ST & NAVY ST	NNE 0 - 1/8 (0.107 mi.)	F209	459
CON EDISON EPA ID:: NYP004733812	***14 N ELIOT PL***	***E 1/8 - 1/4 (0.150 mi.)***	***T302***	***695***
CON EDISON EPA ID:: NYP004739470	***FLUSHING AVE & ONDER***	***E 1/8 - 1/4 (0.166 mi.)***	***T313***	***722***
CON EDISON - MH 614 EPA ID:: NYP004116729	***OPP. 26 FLUSHING AVE***	***E 1/8 - 1/4 (0.191 mi.)***	***T376***	***923***
CON EDISON MANHOLE: EPA ID:: NYP004301156	***FLUSHING AVE & N POR***	***E 1/8 - 1/4 (0.205 mi.)***	***AC399***	***980***

FUDS: The Listing includes locations of Formerly Used Defense Sites Properties where the US Army Corps Of Engineers is actively working or will take necessary cleanup actions.

A review of the FUDS list, as provided by EDR, and dated 07/23/2025 has revealed that there are 7 FUDS sites within approximately 1 mile of the target property.

Equal/Higher Elevation	Address	Direction / Distance	Map ID	Page
SPERRY BKLYN		WSW 1/8 - 1/4 (0.198 mi.)	Z380	941
MCRTC - BROOKLYN		WSW 1/8 - 1/4 (0.198 mi.)	Z381	941
MIL MED SUP AGE		WNW 1/4 - 1/2 (0.297 mi.)	AQ497	1326
MMSA NO. 3 BROOKLYN		WNW 1/4 - 1/2 (0.306 mi.)	AQ501	1331
NAVY BARRACKS BKLYN		E 1/2 - 1 (0.503 mi.)	596	1980
MERG LINOTYPE CO		E 1/2 - 1 (0.840 mi.)	625	2103
Lower Elevation	**Address**	**Direction / Distance**	**Map ID**	**Page**
NEW YORK NAV SHIPYAR		ENE 1/4 - 1/2 (0.312 mi.)	506	1348

UST FINDER: EPA developed UST Finder, a web map application containing a comprehensive, state-sourced national map of underground storage tank (UST) and leaking UST (LUST) data. It provides the attributes and locations of active and closed USTs, UST facilities, and LUST sites from states and from Tribal lands and US territories . UST Finder contains information about proximity of UST facilities and LUST sites to: surface and groundwater public drinking water protection areas; estimated number of private domestic wells and number of people living nearby; and flooding and wildfires.

A review of the UST FINDER list, as provided by EDR, and dated 06/08/2023 has revealed that there are 21 UST FINDER sites within approximately 0.25 miles of the target property.

Equal/Higher Elevation	Address	Direction / Distance	Map ID	Page
2-14 PRINCE ST	2-14 PRINCE STREET	WSW 0 - 1/8 (0.048 mi.)	B115	245
DR WHITE COMMUNITY C	200 GOLD STREET	WNW 0 - 1/8 (0.087 mi.)	H151	342
BROOKLYN TILLARY LLC	277 GOLD STREET	SW 0 - 1/8 (0.110 mi.)	I227	493
OWENS NEW WORLD TRUC	183 CONCORD ST	W 0 - 1/8 (0.110 mi.)	K229	497
INGERSOLL HOUSES	85 NAVY WALK	S 1/8 - 1/4 (0.127 mi.)	L255	550
INGERSOLL HOUSES	25 MONUMENT WALK	SE 1/8 - 1/4 (0.133 mi.)	P278	622
ENGINE 207 / LADDER	172 TILLARY STREET	SSW 1/8 - 1/4 (0.141 mi.)	R290	673
171 CONCORD STREET	171 CONCORD STREET	W 1/8 - 1/4 (0.147 mi.)	K299	691
156 TILLARY ST. (DEK	156 TILLARY STREET	SW 1/8 - 1/4 (0.167 mi.)	R316	728
SUNOCO #0007-1548	85 FLATBUSH AVENUE	WSW 1/8 - 1/4 (0.169 mi.)	S327	778
MIM IMPORT CORP	78 PRINCE ST	SSW 1/8 - 1/4 (0.171 mi.)	R328	781

Equal/Higher Elevation	Address	Direction / Distance	Map ID	Page
NYPD 84TH PRECINCT	301 GOLD STREET	SSW 1/8 - 1/4 (0.173 mi.)	R336	811
MET TECH MOTOR	125 FLATBUSH AVENUE	SW 1/8 - 1/4 (0.187 mi.)	W353	880
NAVY YARD HOUSING DE	45 NORTH ELLIOT PLAC	ESE 1/8 - 1/4 (0.190 mi.)	X361	895
TA POLICE ACADEMY	300 GOLD STREET	SW 1/8 - 1/4 (0.190 mi.)	Y375	922
176 JOHNSON ST.	176 JOHNSON STREET	SSW 1/8 - 1/4 (0.205 mi.)	AD396	976
SHELL	112 FLATBUSH AVE	SW 1/8 - 1/4 (0.207 mi.)	W401	984
FARRAGUT HOUSES	190 YORK STREET	NNW 1/8 - 1/4 (0.221 mi.)	AG423	1055
BOLLA EM REALTY LLC	185 FLATBUSH AVENUE	SSW 1/8 - 1/4 (0.221 mi.)	Y427	1079
AVALON GOLD, LLC	329 GOLD STREET	SSW 1/8 - 1/4 (0.233 mi.)	AD449	1167

Lower Elevation	Address	Direction / Distance	Map ID	Page
WALLABOUT URBAN RENE	15-28 FLUSHING AVENU	E 1/8 - 1/4 (0.191 mi.)	T377	929

UST FINDER RELEASE: US EPA's UST Finder data is a national composite of leaking underground storage tanks. This data contains information about, and locations of, leaking underground storage tanks. Data was collected from state sources and standardized into a national profile by EPA's Office of Underground Storage Tanks, Office of Research and Development, and the Association of State and Territorial Solid Waste Management Officials.

A review of the UST FINDER RELEASE list, as provided by EDR, and dated 06/08/2023 has revealed that there are 7 UST FINDER RELEASE sites within approximately 0.5 miles of the target property.

Equal/Higher Elevation	Address	Direction / Distance	Map ID	Page
85 FLATBUSH AVENUE E	85 FLATBUSH AVENUE E	WSW 1/8 - 1/4 (0.169 mi.)	S325	776
84 PRECINCT NYPD -DD	301 GOLD STREET	SSW 1/8 - 1/4 (0.173 mi.)	R339	823
58-02 FLUSHING AVE/Q	58-02 FLUSHING AVENU	E 1/4 - 1/2 (0.284 mi.)	AM486	1282
NYTEL	101 FLEET PL	S 1/4 - 1/2 (0.326 mi.)	AP511	1360

Lower Elevation	Address	Direction / Distance	Map ID	Page
BROOKLYN NAVY YARD D	63 FLUSHING AVENUE	E 1/4 - 1/2 (0.290 mi.)	AM488	1288
BROOKLYN NAVY YARD	***63 FLUSHING AVENUE***	***E 1/4 - 1/2 (0.290 mi.)***	***AM490***	***1291***
BROOKLYN NAVY YARD B	63 FLUSHING AVENUE	E 1/4 - 1/2 (0.290 mi.)	AM492	1318

E MANIFEST: EPA established a national system for tracking hazardous waste shipments electronically. This system, known as ?e-Manifest,? will modernize the nation?s cradle-to-grave hazardous waste tracking process while saving valuable time, resources, and dollars for industry and states.

A review of the E MANIFEST list, as provided by EDR, and dated 11/30/2025 has revealed that there are 48 E MANIFEST sites within approximately 0.25 miles of the target property.

Equal/Higher Elevation	Address	Direction / Distance	Map ID	Page
NYCHA - FARRAGUT	***251 NASSAU STREET***	***NNW 0 - 1/8 (0.030 mi.)***	***C102***	***219***
NYCHA LEAD HAZARD CO	237 NASSAU ST	NW 0 - 1/8 (0.036 mi.)	C104	226
CONSOLIDATED EDISON	11-4 PARK AVE	SE 0 - 1/8 (0.077 mi.)	D128	271
CON EDISON	257 GOLD STR	SW 0 - 1/8 (0.088 mi.)	G152	343
CON EDISON - EXTERIO	NAVY ST & TILLARY ST	SSE 0 - 1/8 (0.092 mi.)	D161	363
CONSOLIDATED EDISON	234 GOLD ST	WSW 0 - 1/8 (0.093 mi.)	G172	392
CON EDISON/ ATTN: OP	TILLARY ST AND PRINC	SSW 0 - 1/8 (0.123 mi.)	I245	530
CON EDISON - COMPANY	OPPOSITE OF 202 TILL	SSW 1/8 - 1/4 (0.127 mi.)	J252	543
CON EDISON/ ATTN: BR	85 NAVY WALK	S 1/8 - 1/4 (0.127 mi.)	L253	545

EXECUTIVE SUMMARY

Equal/Higher Elevation	Address	Direction / Distance	Map ID	Page
NYCHA	85 NAVY WALK	S 1/8 - 1/4 (0.127 mi.)	L256	551
CON EDISON	OPP OF 208 TILLARY S	SSW 1/8 - 1/4 (0.127 mi.)	J259	562
CON EDISON/ ATTN: QU	85 NAVY ST	SSE 1/8 - 1/4 (0.130 mi.)	L263	582
CON EDISON - EXTERIO	274 GOID ST	SW 1/8 - 1/4 (0.133 mi.)	M277	620
CON EDISON	PARK AVE & ST EDWARD	SE 1/8 - 1/4 (0.137 mi.)	Q285	638
CON EDISON BROOKLYN	107 NAVY ST	SSE 1/8 - 1/4 (0.142 mi.)	L291	675
CON EDISON - BROOKLY	107 NAVY ST	SSE 1/8 - 1/4 (0.142 mi.)	L293	678
CON EDISON	107 NAVY STR	SSE 1/8 - 1/4 (0.142 mi.)	L294	680
CON EDISON/ ATTN: BR	107 NAVY ST	SSE 1/8 - 1/4 (0.142 mi.)	L295	682
CON EDISON/ ATTN: BR	PARK PL & ST EDWARDS	SE 1/8 - 1/4 (0.155 mi.)	P307	703
CONSOLIDATED EDISON/	61 FLAT BUSH AVE	WSW 1/8 - 1/4 (0.166 mi.)	S310	716
SCIENCE SKILLS CENTE	***49 FLATBUSH AVE EXT***	***W 1/8 - 1/4 (0.173 mi.)***	***S333***	***790***
CON EDISON	46 STR EDWARD	SE 1/8 - 1/4 (0.173 mi.)	P334	808
CON EDISON	46 EDWARDS ST	SE 1/8 - 1/4 (0.173 mi.)	P335	810
CONSOLIDATED EDISON	OPP 296 GOLD ST	SW 1/8 - 1/4 (0.176 mi.)	R341	845
CON EDISON/BROOKLYN	23 N. ELLIOT PL.	E 1/8 - 1/4 (0.178 mi.)	T343	848
CON EDISON	29N ELLIOTT PL	E 1/8 - 1/4 (0.179 mi.)	T344	850
CONSOLIDATED EDISON	56 PARK AVE	SE 1/8 - 1/4 (0.181 mi.)	Q347	858
NYCHA - INGERSOL HOU	***120 NAVY WALK***	***S 1/8 - 1/4 (0.182 mi.)***	***V348***	***860***
CON EDISON - MANHOLE	PARK AVE & N ELLIOT	ESE 1/8 - 1/4 (0.190 mi.)	X366	902
CALLEN-LORDE BROOKLY	40 FLATBUSH AVENUE E	W 1/8 - 1/4 (0.203 mi.)	Z386	955
CON EDISON	YORK ST & NAVY ST	N 1/8 - 1/4 (0.205 mi.)	AB392	969
NYCSCA PS 67K	51 SAINT EDWARDS STR	SE 1/8 - 1/4 (0.208 mi.)	AA404	1001
NYC DOE 067K	51 SAINT EDWARDS STR	SE 1/8 - 1/4 (0.208 mi.)	AA406	1005
CON EDISON - BROOKLY	34 CHAPEL ST	WSW 1/8 - 1/4 (0.215 mi.)	Z416	1040
NATIONAL ELEVATOR CA	36 FLUSHING AVENUE B	E 1/8 - 1/4 (0.218 mi.)	AC419	1046
40 FLATBUSH REALTY A	***25 CHAPEL ST***	***W 1/8 - 1/4 (0.225 mi.)***	***Z434***	***1108***
CON EDISON MANHOLE:	***325 GOLD ST***	***SSW 1/8 - 1/4 (0.225 mi.)***	***AD435***	***1113***
DELSHAH -OTL START 2	***22 CHAPEL STREET***	***WSW 1/8 - 1/4 (0.227 mi.)***	***Z439***	***1130***
CON EDISON - COMPANY	201 YORK ST	NNW 1/8 - 1/4 (0.231 mi.)	AG444	1154
CONSOLIDATED EDISON	144 JOHNSON ST	SW 1/8 - 1/4 (0.239 mi.)	Y453	1182
CONSOLIDATED EDISON	N/E/C PROSPECT ST &	NW 1/8 - 1/4 (0.242 mi.)	AJ457	1192
CON EDISON	OPP OF 143RD NAVY ST	SSE 1/8 - 1/4 (0.242 mi.)	AF458	1194
PS 307K	***209 YORK STREET***	***N 1/8 - 1/4 (0.244 mi.)***	***AK461***	***1213***
METROTECH CHEMICAL	9 METROTECH CTR	SW 1/8 - 1/4 (0.246 mi.)	AL465	1232
FC FLATBUSH ASSOCIAT	9 METROTECH CENTER	SW 1/8 - 1/4 (0.246 mi.)	AL466	1236

Lower Elevation	Address	Direction / Distance	Map ID	Page
WEGMANS FOOD MARKET	***21 FLUSHING AVE***	***ENE 1/8 - 1/4 (0.128 mi.)***	***N260***	***564***
CON EDISON	FLUSHING AVE & ELLIO	E 1/8 - 1/4 (0.166 mi.)	T311	718
CON EDISON - BROOKLY	OPP 15 N ELLIOTT ST	E 1/8 - 1/4 (0.177 mi.)	T342	847

NY PFAS: DEC surveyed select businesses, fire departments, fire training centers, bulk storage facilities, airports, and Department of Defense (DoD) facilities. The responses to the survey have helped to determine if these entities used or stored materials containing PFOA/PFOS including AFFF and dispersants used in Teflon coating operations. The results of this survey will be updated periodically as additional responses are received..

A review of the NY PFAS list, as provided by EDR, has revealed that there is 1 NY PFAS site within approximately 0.25 miles of the target property.

Equal/Higher Elevation	Address	Direction / Distance	Map ID	Page
PRD ELECTRONICS MANU	***67 PRINCE STREET***	***SSW 1/8 - 1/4 (0.156 mi.)***	***R308***	***705***

Database: PFAS 3, Date of Government Version: 08/04/2025

EXECUTIVE SUMMARY

NY E DESIGNATION: Lots designation with an ?E? on the Zoning Maps of the City of New York for potential hazardous material contamination, air and/or noise quality impacts.

A review of the NY E DESIGNATION list, as provided by EDR, and dated 09/02/2025 has revealed that there are 14 NY E DESIGNATION sites within approximately 0.125 miles of the target property.

Equal/Higher Elevation	Address	Direction / Distance	Map ID	Page
LOT 32,TAXBLOCK 122	***14 PRINCE STREET***	***WSW 0 - 1/8 (0.054 mi.)***	***B117***	***248***
LOT 13,TAXBLOCK 122	***257 GOLD STREET***	***SW 0 - 1/8 (0.088 mi.)***	***G153***	***344***
LOT 28,TAXBLOCK 121	***194 CONCORD STREET***	***WSW 0 - 1/8 (0.092 mi.)***	***G156***	***352***
LOT 10,TAXBLOCK 122	***265 GOLD STREET***	***SW 0 - 1/8 (0.093 mi.)***	***G171***	***390***
LOT 32,TAXBLOCK 121	GOLD STREET	WSW 0 - 1/8 (0.098 mi.)	G182	412
LOT 33,TAXBLOCK 121	GOLD STREET	WSW 0 - 1/8 (0.103 mi.)	G188	422
LOT 35,TAXBLOCK 121	GOLD STREET	WSW 0 - 1/8 (0.105 mi.)	G191	424
Not reported	***244 GOLD STREET***	***WSW 0 - 1/8 (0.106 mi.)***	***G192***	***425***
LOT 9,TAXBLOCK 122	271 GOLD STREET	SW 0 - 1/8 (0.108 mi.)	I222	479
LOT 37,TAXBLOCK 121	***246 GOLD STREET***	***WSW 0 - 1/8 (0.108 mi.)***	***G223***	***480***
LOT 5,TAXBLOCK 122	***277 GOLD STREET***	***SW 0 - 1/8 (0.110 mi.)***	***I226***	***491***
Not reported	***177 CONCORD STREET***	***W 0 - 1/8 (0.118 mi.)***	***K236***	***508***
LOT 18,TAXBLOCK 121	35 DUFFIELD STREET	WSW 0 - 1/8 (0.122 mi.)	G242	525
LOT 3,TAXBLOCK 121	***67 DUFFIELD STREET***	***SW 0 - 1/8 (0.124 mi.)***	***M250***	***540***

NY HSWDS: The List includes any known or suspected hazardous substance waste disposal sites. Also included are sites delisted from the Registry of Inactive Hazardous Waste Disposal Sites and non-registry sites that U.S. EPA Preliminary Assessment (PA) reports or Site Investigation (SI) reports were prepared. Hazardous Substance Waste Disposal Sites are eligible to be Superfund sites now that the New York State Superfund has been refinanced and changed. This means that the study inventory has served its purpose and will no longer be maintained as a separate entity The latest version of the study is frozen in time. The sites on the study will not automatically be made superfund sites, rather each site will be further evaluated for listing in the registry. So overtime they will be added to the registry or not.

A review of the NY HSWDS list, as provided by EDR, and dated 01/01/2003 has revealed that there are 5 NY HSWDS sites within approximately 0.5 miles of the target property.

Equal/Higher Elevation	Address	Direction / Distance	Map ID	Page
APEX THERMOPLASTICS	***100-110 BRIDGE STREE***	***NW 1/4 - 1/2 (0.274 mi.)***	***AJ478***	***1264***
BRADLEY WHITE LEAD C	85 JAY ST.	NW 1/4 - 1/2 (0.370 mi.)	BA528	1478
EMMANUEL CELLARD FED	***225 CADMAN PLAZA***	***W 1/4 - 1/2 (0.432 mi.)***	***BK560***	***1600***
LENOX SMELTING	U	NW 1/4 - 1/2 (0.445 mi.)	BG566	1619

Lower Elevation	Address	Direction / Distance	Map ID	Page
BNYDC INCINERATOR AR Facility Id: HS2004	KENT AVE.	ENE 1/8 - 1/4 (0.243 mi.)	459	1196

NY MANIFEST: Manifest is a document that lists and tracks hazardous waste from the generator through transporters to a TSD facility.

A review of the NY MANIFEST list, as provided by EDR, and dated 12/31/2019 has revealed that there are 140 NY MANIFEST sites within approximately 0.25 miles of the target property.

Equal/Higher Elevation	Address	Direction / Distance	Map ID	Page
CONSOLIDATED EDISON	NAVY & CONCORD ST	SE 0 - 1/8 (0.010 mi.)	A84	175

EPA ID: NYP004044962				
CONSOLIDATED EDISON EPA ID: NYP000927111	NAVY STREET AND CONC	SE 0 - 1/8 (0.010 mi.)	A85	178
CON EDISON EPA ID: NYP004163002	***CONCORD ST & NAVY ST***	***SE 0 - 1/8 (0.010 mi.)***	***A87***	***181***
CON EDISON EPA ID: NYP004674305	NAVY ST AND CONCORD	SE 0 - 1/8 (0.010 mi.)	A91	190
CON EDISON EPA ID: NYP004766044	CONCORD ST & NAVY ST	SE 0 - 1/8 (0.010 mi.)	A92	191
CONSOLIDATED EDISON EPA ID: NYP004175535	NAVY & CONCORD	SE 0 - 1/8 (0.010 mi.)	A94	193
CON EDISON EPA ID: NYP004765814	CONCORD ST & NAVY ST	SE 0 - 1/8 (0.010 mi.)	A96	198
CON EDISON - MANHOLE EPA ID: NYP004318390	***58 NAVY ST***	***SE 0 - 1/8 (0.010 mi.)***	***A97***	***199***
NYSDOT BIN 2230510 EPA ID: NYR000134759	***BQE I-278 NASSAU & C***	***WSW 0 - 1/8 (0.021 mi.)***	***B101***	***208***
NYCHA - FARRAGUT EPA ID: NYD986870483	***251 NASSAU STREET***	***NNW 0 - 1/8 (0.030 mi.)***	***C102***	***219***
CON EDISON EPA ID: NYP004696944 EPA ID: NYP004765129	CONCORD ST & PRINCE	WSW 0 - 1/8 (0.037 mi.)	B108	231
NYSDOT REGION 2 BROO EPA ID: NYR000057919	***NAVY ST AT BROOKLYN***	***SSE 0 - 1/8 (0.076 mi.)***	***D126***	***260***
HYDROTECH ENVIRONMEN EPA ID: NYD986955672	235-263 GOLD STREET	WSW 0 - 1/8 (0.077 mi.)	G132	290
CON EDISON EPA ID: NYP004137402	***NAUSSAU ST & GOLD ST***	***WNW 0 - 1/8 (0.079 mi.)***	***H134***	***306***
CONSOLIDATED EDISON EPA ID: NYP004105193	NASSAU ST & GOLD ST	WNW 0 - 1/8 (0.079 mi.)	H135	309
CON EDISON EPA ID: NYP005015557	208 NASSAU ST	WNW 0 - 1/8 (0.080 mi.)	H136	310
CON ED-GOLD & CONCOR EPA ID: NYP004011797	***GOLD ST & CONCORD ST***	***WSW 0 - 1/8 (0.081 mi.)***	***G141***	***317***
CON EDISON EPA ID: NYP004712766	GOLD ST & CONCORD ST	WSW 0 - 1/8 (0.081 mi.)	G143	324
CON ED - MH60506 EPA ID: NYP004007605	***GOLD ST & CONCORD ST***	***WSW 0 - 1/8 (0.081 mi.)***	***G144***	***326***
CONSOLIDATED EDISON EPA ID: NYP004164182	PARK AVE & NAVY ST -	SSE 0 - 1/8 (0.082 mi.)	D146	332
LOT 13,TAXBLOCK 122 EPA ID: NYP004154035	***257 GOLD STREET***	***SW 0 - 1/8 (0.088 mi.)***	***G153***	***344***
CONSOLIATED EDISON EPA ID: NYP004151106	TILLARY ST & NAVY ST	SSE 0 - 1/8 (0.092 mi.)	D157	354
CONSOLIDATED EDISON EPA ID: NYP004150470	TILLARY AVE & NAVY S	SSE 0 - 1/8 (0.092 mi.)	D158	355
CON ED MH 60182	***PARK AVE & NAVY ST***	***SSE 0 - 1/8 (0.092 mi.)***	***D160***	***358***

EPA ID: NYP004008470				
CON ED - MH 60182 EPA ID: NYP004003927	***PARK AVE & NAVY ST***	***SSE 0 - 1/8 (0.092 mi.)***	***D164***	***368***
CON EDISON EPA ID: NYP004140497	***PARK AVE & NAVY ST.***	***SSE 0 - 1/8 (0.092 mi.)***	***D166***	***374***
CON EDISON EPA ID: NYP004209381	***PARK AVE & NAVY ST***	***SSE 0 - 1/8 (0.092 mi.)***	***D167***	***378***
CONSOLIDATED EDISON EPA ID: NYP004124517	TILLARY ST & NAVY ST	SSE 0 - 1/8 (0.092 mi.)	D168	381
CON EDISON EPA ID: NYP004194627	***PARK AVE & NAVY ST***	***SSE 0 - 1/8 (0.092 mi.)***	***D169***	***383***
CON EDISON MANHOLE: EPA ID: NYP004313607	***PARK AVE & NAVY ST S***	***SSE 0 - 1/8 (0.092 mi.)***	***D170***	***387***
CONSOLIDATED EDISON EPA ID: NYP004079984	259 GOLD ST. 259 GOL	SW 0 - 1/8 (0.098 mi.)	G180	406
CONSOLIDATED EDISON EPA ID: NYP004071247	259 GOLD ST. 259 GOL	SW 0 - 1/8 (0.098 mi.)	G181	409
180 CONCORD LLC EPA ID: NYR000227835	35-37 DUFFIELD ST	WSW 0 - 1/8 (0.122 mi.)	G241	515
CONSOLIDATED EDISON EPA ID: NYP004099529	TILLARY & PRINCE V32	SSW 0 - 1/8 (0.123 mi.)	I246	532
CON EDISON MANHOLE: EPA ID: NYP004266946	***75 NAVY ST***	***SSE 0 - 1/8 (0.123 mi.)***	***L249***	***535***
CON EDISON - MANHOLE EPA ID: NYP004948604	85 NAVY ST	SSE 1/8 - 1/4 (0.130 mi.)	L262	582
CON EDISON MANHOLE: EPA ID: NYP004262051	***SANDS ST & GOLD ST***	***NW 1/8 - 1/4 (0.132 mi.)***	***O264***	***584***
CON EDISON COAL TAR EPA ID: NYP004137345	***GOLD ST & SANDS ST***	***NW 1/8 - 1/4 (0.132 mi.)***	***O265***	***587***
CON EDISON EPA ID: NYP004665865 EPA ID: NYP005248634	GOLD ST & SANDS ST	NW 1/8 - 1/4 (0.132 mi.)	O267	593
CONSOLIDATED EDISON EPA ID: NYP004103172	SANDS AVE & GOLD ST	NW 1/8 - 1/4 (0.132 mi.)	O268	595
CON EDISON MANHOLE 6 EPA ID: NYP004143459	***SANDS ST & GOLD ST***	***NW 1/8 - 1/4 (0.132 mi.)***	***O269***	***597***
CON EDISON COAL TAR EPA ID: NYP004140539	***SANDS ST & GOLD ST***	***NW 1/8 - 1/4 (0.132 mi.)***	***O271***	***604***
CON EDISON EPA ID: NYP004698114	SAND ST & GOLD ST	NW 1/8 - 1/4 (0.132 mi.)	O272	608
CONSOLIDATED EDISON EPA ID: NYP004146635	GOLD ST & SANDS ST	NW 1/8 - 1/4 (0.132 mi.)	O273	609
CON EDISON EPA ID: NYP004698122	SANDS ST & GOLD ST	NW 1/8 - 1/4 (0.132 mi.)	O275	616
CON EDISON EPA ID: NYP005088055	157 GOLD ST	NNW 1/8 - 1/4 (0.134 mi.)	O281	629
CON EDISON MANHOLE 6	***PARK AVE & SARATOGA***	***SE 1/8 - 1/4 (0.137 mi.)***	***Q284***	***634***

EPA ID: NYP004145595				
CON EDISON MANHOLE 5 EPA ID: NYP004240503	***ST EDWARDS ST & PARK***	***SE 1/8 - 1/4 (0.137 mi.)***	***Q286***	***640***
CON EDISON SERVICE B EPA ID: NYP004452264	***180 NASSAU ST***	***WNW 1/8 - 1/4 (0.138 mi.)***	***K288***	***647***
CON EDISON EPA ID: NYP004717120	107 NAVY ST	SSE 1/8 - 1/4 (0.142 mi.)	L292	677
NYNEX EPA ID: NYP000925438	GOLD ST & TILLANY ST	SW 1/8 - 1/4 (0.142 mi.)	M296	683
CON EDISON MANHOLE 1 EPA ID: NYP004215430	***GOLD ST & TILLARY ST***	***SW 1/8 - 1/4 (0.142 mi.)***	***M297***	***685***
HAMPTON INN BROOKLYN EPA ID: NYR000231696	***156 TILLARY ST***	***SW 1/8 - 1/4 (0.167 mi.)***	***R318***	***731***
SUNOCO #0007-1548 EPA ID: NYP005218256	***85 FLATBUSH AVENUE***	***WSW 1/8 - 1/4 (0.169 mi.)***	***S323***	***744***
SUNOCO SERVICE STATI EPA ID: NYD982721599 EPA ID: NYP004802716	***85 FLATBUSH AVE EXT***	***WSW 1/8 - 1/4 (0.169 mi.)***	***S324***	***769***
CON EDISON EPA ID: NYP004597845	FO 49 FLATBUSH AVE E	W 1/8 - 1/4 (0.173 mi.)	S332	789
SCIENCE SKILLS CENTE EPA ID: NYR000200022	***49 FLATBUSH AVE EXT***	***W 1/8 - 1/4 (0.173 mi.)***	***S333***	***790***
CONSOLIDATED EDISON EPA ID: NYP004139754	NASSAU ST & BRIDGE S	WNW 1/8 - 1/4 (0.180 mi.)	U345	852
CON EDISON MANHOLE 5 EPA ID: NYP004140612	***NASSAU ST & BRIDGE S***	***WNW 1/8 - 1/4 (0.180 mi.)***	***U346***	***854***
NYCHA - INGERSOL HOU EPA ID: NYR000040600	***120 NAVY WALK***	***S 1/8 - 1/4 (0.182 mi.)***	***V348***	***860***
CON EDISON EPA ID: NYP004371951	FLAT BUSH AVE & TILL	SW 1/8 - 1/4 (0.184 mi.)	W349	868
BELL ATLANTIC-NY EPA ID: NYP000940643	FLATBUSH AVE & TILLA	WSW 1/8 - 1/4 (0.189 mi.)	W356	887
CON EDISON EPA ID: NYP004734901	CHAPEL ST & FLATBUSH	WSW 1/8 - 1/4 (0.189 mi.)	S357	887
CON EDISON EPA ID: NYP004586400	CHAPEL ST & FLATBUSH	WSW 1/8 - 1/4 (0.190 mi.)	S363	897
CON EDISON EPA ID: NYP004586418	CHAPEL ST & FLATBUSH	WSW 1/8 - 1/4 (0.190 mi.)	S364	899
CONSOLIDATED EDISON EPA ID: NYP004104360	PARK AVE & N ELLIOT	ESE 1/8 - 1/4 (0.190 mi.)	X365	900
CON EDISON - MANHOLE EPA ID: NYP005134465	PARK AVE & N ELLIOTT	ESE 1/8 - 1/4 (0.190 mi.)	X367	904
CONSOLIDATED EDISON EPA ID: NYP004099164	N ELLIOT PL & PARK A	ESE 1/8 - 1/4 (0.190 mi.)	X368	904
CON EDISON - MANHOLE EPA ID: NYP005106143	PARK AVE & N ELLIOT	ESE 1/8 - 1/4 (0.190 mi.)	X371	912
300 GOLD ST	***300 GOLD ST***	***SW 1/8 - 1/4 (0.190 mi.)***	***Y374***	***919***

EPA ID: NYP000901819				
CON EDISON MANHOLE: EPA ID: NYP004325031	***62 ST EDWARDS ST***	***SE 1/8 - 1/4 (0.200 mi.)***	***AA383***	***947***
147 FLATBUSH AVE LLC EPA ID: NYR000137166	147 FLATBUSH AVE	SW 1/8 - 1/4 (0.202 mi.)	Y384	950
CONSOLIDATED EDISON EPA ID: NYP004157913	YORK ST BETWEEN GOLD	N 1/8 - 1/4 (0.205 mi.)	AB390	964
CONSOLIDATED EDISON EPA ID: NYP004147195 EPA ID: NYP004156261	YORK ST & NAVY ST	N 1/8 - 1/4 (0.205 mi.)	AB391	965
CONSOLIDATED EDISON EPA ID: NYP004152450	YORK ST & NAVY ST	N 1/8 - 1/4 (0.205 mi.)	AB393	970
CON EDISON - SERVICE EPA ID: NYP004892796	46 OLD FLATBUSH AVE	W 1/8 - 1/4 (0.207 mi.)	Z400	983
NYC BD OF ED - PUBLI EPA ID: NY0000382523	***51 ST EDWARDS ST***	***SE 1/8 - 1/4 (0.208 mi.)***	***AA407***	***1011***
CON EDISON EPA ID: NYP004320453	319 GOLD ST	SSW 1/8 - 1/4 (0.209 mi.)	Y408	1024
CONSOLIDATED EDISON EPA ID: NYP000928127	GOLD ST & JOHNSON ST	SSW 1/8 - 1/4 (0.209 mi.)	Y410	1029
CONSOLIDATED EDISON EPA ID: NYP004153862	FLATBUSH AVE & CONCO	W 1/8 - 1/4 (0.210 mi.)	AE411	1031
CON EDISON - SERVICE EPA ID: NYP005141908	102 PRINCE ST	SSW 1/8 - 1/4 (0.213 mi.)	AD415	1040
CON EDISON EPA ID: NYP004325007	63 ST EDWARDS STREET	SE 1/8 - 1/4 (0.216 mi.)	AA418	1045
CON EDISON - MANHOLE EPA ID: NYP005089675	80 MONUMENT WALK	SSE 1/8 - 1/4 (0.219 mi.)	AF421	1051
MERIT OIL CORP EPA ID: NYD982185886	***132 FLATBUSH AVE EXT***	***SW 1/8 - 1/4 (0.222 mi.)***	***Y431***	***1099***
40 FLATBUSH REALTY A EPA ID: NYR000239756	***25 CHAPEL ST***	***W 1/8 - 1/4 (0.225 mi.)***	***Z433***	***1107***
CON EDISON MANHOLE: EPA ID: NYP004431540	***325 GOLD ST***	***SSW 1/8 - 1/4 (0.225 mi.)***	***AD435***	***1113***
22 CHAPEL ST BK EPA ID: NYR000242222 EPA ID: NYP004685053	22 CHAPEL ST	WSW 1/8 - 1/4 (0.227 mi.)	Z438	1128
CONSOLIDATED EDISON EPA ID: NYP004157855 EPA ID: NYP004114906	GOLD ST & YORK ST	NNW 1/8 - 1/4 (0.230 mi.)	AG440	1142
CON EDISON EPA ID: NYP004197588	***YORK ST & GOLD ST***	***NNW 1/8 - 1/4 (0.230 mi.)***	***AG441***	***1144***
CON EDISON EPA ID: NYP004160040	***GOLD ST & YORK ST***	***NNW 1/8 - 1/4 (0.230 mi.)***	***AG442***	***1148***
CON EDISON MANHOLE: EPA ID: NYP004258554	***YORK ST & GOLD ST***	***NNW 1/8 - 1/4 (0.230 mi.)***	***AG443***	***1151***
CON ED - V 3268	***264 BRIDGE ST***	***SW 1/8 - 1/4 (0.232 mi.)***	***W445***	***1156***

EPA ID: NYP004010948				
CON EDISION EPA ID: NYP004488987	JOHNSON ST & DUFFIEL	SW 1/8 - 1/4 (0.232 mi.)	Y447	1162
CON EDISON MANHOLE: EPA ID: NYP004317327	***320 GOLD ST***	***SSW 1/8 - 1/4 (0.232 mi.)***	***AD448***	***1163***
CON EDISON EPA ID: NYP004140554	***PARK AVE E/O N. PORT***	***ESE 1/8 - 1/4 (0.241 mi.)***	***AH454***	***1183***
CON EDISON EPA ID: NYP004566519	342 HUDSON WALK	S 1/8 - 1/4 (0.242 mi.)	AI455	1189
NYC BOARD OF EDUCATI EPA ID: NYR000011296	***229 YORK ST***	***N 1/8 - 1/4 (0.244 mi.)***	***AK460***	***1197***
CON EDISON MANHOLE 6 EPA ID: NYP004141404	***PARK AVE. & N. PORTL***	***ESE 1/8 - 1/4 (0.247 mi.)***	***AH467***	***1237***
CONSOLIDATED EDISON EPA ID: NYP004140404	PARK & PORTLAND AVE	ESE 1/8 - 1/4 (0.247 mi.)	AH469	1243
CON EDISON MANHOLE 6 EPA ID: NYP004140547	***PARK AVE & N PORTLAN***	***ESE 1/8 - 1/4 (0.247 mi.)***	***AH470***	***1245***
CONSOLIDATED EDISON EPA ID: NYP004121695	PARK & N PORTLAND MH	ESE 1/8 - 1/4 (0.247 mi.)	AH471	1251

Lower Elevation	Address	Direction / Distance	Map ID	Page
CON EDISON - MH 715 EPA ID: NYP004106704	***NASSAU ST AND NAVY***	***NE 0 - 1/8 (0.010 mi.)***	***A14***	***42***
CON EDISION - MH715 EPA ID: NYP004060762	***NASSAU ST. AND NAVY***	***NE 0 - 1/8 (0.010 mi.)***	***A15***	***49***
CON EDISON MANHOLE 6 EPA ID: NYP004150173 EPA ID: NYP004143368	***NAVY ST & NASSAU ST***	***NE 0 - 1/8 (0.010 mi.)***	***A16***	***52***
CON ED-MH 60095 EPA ID: NYP000930131	***NAVY ST & NASSAU AVE***	***NE 0 - 1/8 (0.010 mi.)***	***A20***	***62***
CON EDISON MANHOLE 6 EPA ID: NYP004148656	***NAVY ST & NASSAU AVE***	***NE 0 - 1/8 (0.010 mi.)***	***A21***	***67***
NATIONAL GRID EPA ID: NYP000972570	NAVY ST & FLUSHING A	NE 0 - 1/8 (0.010 mi.)	A24	73
CONSOLIDATED EDISON EPA ID: NYP004143137	NASSAU ST & NAVY ST	NE 0 - 1/8 (0.010 mi.)	A33	88
BROOKLYN NAVY YARD O EPA ID: NYR000169318	NAVY & FLUSHING AVE	NE 0 - 1/8 (0.010 mi.)	A34	90
CON EDISON - MANHOLE EPA ID: NYP005231907	NASSAU ST & NAVY ST	NE 0 - 1/8 (0.010 mi.)	A35	96
CON EDISON MANHOLE 6 EPA ID: NYP004219489	***W OF NAVY ST & NASSA***	***NE 0 - 1/8 (0.010 mi.)***	***A37***	***98***
CONSOLIDATED EDISON EPA ID: NYP000927103	NASSAU ST AND NAVY S	NE 0 - 1/8 (0.010 mi.)	A38	101
CONSOLIDATED EDISON EPA ID: NYP004124020	NAVY & FLUSHING AVE	NE 0 - 1/8 (0.010 mi.)	A41	106
CONSOLIDATED EDISON	NAVY ST & FLUSHING A	NE 0 - 1/8 (0.010 mi.)	A42	109

EPA ID: NYP004139770				
CON EDISON MANHOLE 6 EPA ID: NYP004142402	***NAVY ST & FLUSHING A***	***NE 0 - 1/8 (0.010 mi.)***	***A46***	***115***
CONSOLIDATED EDISON EPA ID: NYP004147385	NAVY ST & FLUSHING A	NE 0 - 1/8 (0.010 mi.)	A48	121
CON EDISON MANHOLE: EPA ID: NYP004416962	***NAVY ST & NASSAU ST***	***NE 0 - 1/8 (0.010 mi.)***	***A53***	***131***
CON EDISON - MANHOLE EPA ID: NYP005113659	NAVY ST & FLUSHING A	NE 0 - 1/8 (0.010 mi.)	A54	134
CONSOLIDATED EDISON EPA ID: NYP004075248	NASSAU ST. AND NAVY	NE 0 - 1/8 (0.010 mi.)	A55	135
NYPD BROOKLYN TOW PO EPA ID: NYR000249409	26 NAVY ST	N 0 - 1/8 (0.104 mi.)	190	424
CON EDISON MANHOLE 6 EPA ID: NYP004241170	***NAVY ST & SANDS ST N***	***NNE 0 - 1/8 (0.107 mi.)***	***F193***	***427***
CONSOLIDATED EDISON EPA ID: NYP004044947	NAVY ST. AND SANDS	NNE 0 - 1/8 (0.107 mi.)	F195	433
CONSOLIDATED EDISON EPA ID: NYP004124012	NAVY & SANDS MH642	NNE 0 - 1/8 (0.107 mi.)	F196	436
CON EDISON MANHOLE: EPA ID: NYP004352944	***SANDS ST & NAVY ST***	***NNE 0 - 1/8 (0.107 mi.)***	***F198***	***440***
CONSOLIDATED EDISON EPA ID: NYP004156329	NAVY ST & SANDS ST	NNE 0 - 1/8 (0.107 mi.)	F201	447
CONSOLIDATED EDISON EPA ID: NYP004156337	SANDS ST & NAVY ST	NNE 0 - 1/8 (0.107 mi.)	F204	451
CONSOLIDATED EDISON EPA ID: NYP004104535	NAVY ST & SANDS ST M	NNE 0 - 1/8 (0.107 mi.)	F206	455
CONSOLIDATED EDISON EPA ID: NYP004105151	SANDS ST & NAVY ST M	NNE 0 - 1/8 (0.107 mi.)	F207	456
CONSOLIDATED EDISON EPA ID: NYP004105451	SANDS ST & NAVY	NNE 0 - 1/8 (0.107 mi.)	F208	458
CONSOLIDATED EDISON EPA ID: NYP004163077	SAND ST & NAVY ST	NNE 0 - 1/8 (0.107 mi.)	F212	464
WEGMANS FOOD MARKET EPA ID: NYR000243832	***21 FLUSHING AVE***	***ENE 1/8 - 1/4 (0.128 mi.)***	***N261***	***580***
CON EDISON EPA ID: NYP004733812	14 N ELIOT PL	E 1/8 - 1/4 (0.150 mi.)	T304	699
CONSOLIDATED EDISON EPA ID: NYP000927368	FLUSING AVE AND S EL	E 1/8 - 1/4 (0.166 mi.)	T312	720
CONSOLIATED EDISON EPA ID: NYP004058749	FLUSHING AVE & N ELL	E 1/8 - 1/4 (0.166 mi.)	T314	725
CONSOLIDATED EDISON EPA ID: NYP004058756	FLUSHING AVE & N ELL	E 1/8 - 1/4 (0.166 mi.)	T315	726
CON EDISON - MH 614 EPA ID: NYP004116729	***OPP. 26 FLUSHING AVE***	***E 1/8 - 1/4 (0.191 mi.)***	***T376***	***923***
NYCDEP	NORTH PORTLAND/FLUSH	E 1/8 - 1/4 (0.205 mi.)	AC394	973

EPA ID: NYP007660305				
CONSOLIDATED EDISON EPA ID: NYP000421752	N PORTLAND & FLUSHIN	E 1/8 - 1/4 (0.205 mi.)	AC397	977
CONSOLIDATED EDISON EPA ID: NYP004121752	FLUSHING & N PORTLAN	E 1/8 - 1/4 (0.205 mi.)	AC398	978
CON EDISON MANHOLE: EPA ID: NYP004301156	***FLUSHING AVE & N POR***	***E 1/8 - 1/4 (0.205 mi.)***	***AC399***	***980***

NJ MANIFEST: Hazardous waste manifest information.

A review of the NJ MANIFEST list, as provided by EDR, and dated 12/31/2018 has revealed that there are 10 NJ MANIFEST sites within approximately 0.25 miles of the target property.

Equal/Higher Elevation	Address	Direction / Distance	Map ID	Page
CON EDISON - MANHOLE EPA Id: NYP004766044	CONCORD ST & NAVY ST	SE 0 - 1/8 (0.010 mi.)	A82	173
CON EDISON EPA Id: NYP004765814	CONCORD ST & NAVY ST	SE 0 - 1/8 (0.010 mi.)	A88	185
NYSDOT BIN 2230510 EPA Id: NYR000134759	***BQE I-278 NASSAU & C***	***WSW 0 - 1/8 (0.021 mi.)***	***B101***	***208***
CON EDISON EPA Id: NYP004765129	CONCORD ST & PRINCE	WSW 0 - 1/8 (0.037 mi.)	B109	234
GOLD STREET HOLDINGS EPA Id: NYD986955672	***235-263 GOLD STREET***	***WSW 0 - 1/8 (0.077 mi.)***	***G130***	***273***
CON EDISON MANHOLE 5 EPA Id: NYP004240503	***ST EDWARDS ST & PARK***	***SE 1/8 - 1/4 (0.137 mi.)***	***Q286***	***640***
CON EDISON EPA Id: NYP004802716	85 FLATBUSH AVE EXTE	WSW 1/8 - 1/4 (0.169 mi.)	S326	776
CON EDISON - TRANSFO EPA Id: NYP004734901	CHAPEL ST & FLATBUSH	WSW 1/8 - 1/4 (0.189 mi.)	S359	892

Lower Elevation	Address	Direction / Distance	Map ID	Page
NATIONAL GRID EPA Id: NYP000972570	NAVY ST & FLUSHING A	NE 0 - 1/8 (0.010 mi.)	A17	57
CON EDISON EPA Id: NYP004733812	14 N ELIOT PL	E 1/8 - 1/4 (0.150 mi.)	T303	697

NY MGP: From the late 1800's to the mid 1900's, hundreds of manufactured gas plants across New York State supplied homes and industry with fuel for heating, cooking, and lighting. Today, the New York State DEC is overseeing the investigation and cleanup of contamination left behind from these plants.

A review of the NY MGP list, as provided by EDR, and dated 08/27/2025 has revealed that there are 4 NY MGP sites within approximately 1 mile of the target property.

Equal/Higher Elevation	Address	Direction / Distance	Map ID	Page
K - FRONT ST. STATIO	***BRIDGE ST, FRONT ST,***	***NW 1/4 - 1/2 (0.282 mi.)***	***AN482***	***1270***
CE - 286 WATER ST. S	***312 WATER STREET***	***N 1/4 - 1/2 (0.320 mi.)***	***AU509***	***1357***

EXECUTIVE SUMMARY

Equal/Higher Elevation	Address	Direction / Distance	Map ID	Page
K - PLYMOUTH STATION	***PLYMOUTH, HUDSON, WA***	***NNW 1/4 - 1/2 (0.379 mi.)***	***AW535***	***1492***

Lower Elevation	Address	Direction / Distance	Map ID	Page
K - BROOKLYN GAS LIG	***MARSHALL ST. & HUDSO***	***N 1/4 - 1/2 (0.456 mi.)***	***BO575***	***1738***

NY NYC OER: Properties remediated under OER's oversight, both in the E-Designation program and the NYC Voluntary Cleanup Program. Includes sites completed and in progress.

A review of the NY NYC OER list, as provided by EDR, and dated 09/02/2025 has revealed that there are 100 NY NYC OER sites within approximately 1 mile of the target property.

Equal/Higher Elevation	Address	Direction / Distance	Map ID	Page
235-263 GOLD STREET	235 GOLD STREET	WSW 0 - 1/8 (0.077 mi.)	G129	273
LOT 5,TAXBLOCK 122	***277 GOLD STREET***	***SW 0 - 1/8 (0.110 mi.)***	***I226***	***491***
LOT 3,TAXBLOCK 121	***67 DUFFIELD STREET***	***SW 0 - 1/8 (0.124 mi.)***	***M250***	***540***
35-37 DUFFIELD STREE	***37 DUFFIELD STREET***	***WSW 1/8 - 1/4 (0.126 mi.)***	***G251***	***542***
202-208 TILLARY STRE	202-208 TILLARY STRE	SSW 1/8 - 1/4 (0.127 mi.)	J258	561
LOT 12,TAXBLOCK 121	***49 DUFFIELD STREET***	***WSW 1/8 - 1/4 (0.132 mi.)***	***M276***	***618***
LOT 24,TAXBLOCK 108	***171 CONCORD STREET***	***W 1/8 - 1/4 (0.147 mi.)***	***K298***	***688***
Not reported	***42 DUFFIELD STREET***	***WSW 1/8 - 1/4 (0.147 mi.)***	***S301***	***692***
172 NASSAU STREET -	***172 NASSAU STREET***	***W 1/8 - 1/4 (0.151 mi.)***	***U305***	***700***
HAMPTON INN BROOKLYN	***156 TILLARY ST***	***SW 1/8 - 1/4 (0.167 mi.)***	***R318***	***731***
85 FLATBUSH AVENUE E	***85 FLATBUSH AVENUE E***	***WSW 1/8 - 1/4 (0.169 mi.)***	***S322***	***743***
166-168 NASSAU STREE	***166 NASSAU STREET***	***W 1/8 - 1/4 (0.172 mi.)***	***U330***	***784***
Not reported	***125 FLATBUSH AVENUE***	***SW 1/8 - 1/4 (0.187 mi.)***	***W351***	***870***
309 GOLD STREET	***309 GOLD STREET***	***SSW 1/8 - 1/4 (0.188 mi.)***	***R354***	***882***
40 FLATBUSH REALTY A	***25 CHAPEL ST***	***W 1/8 - 1/4 (0.225 mi.)***	***Z433***	***1107***
LOT 48,TAXBLOCK 107	***127 CONCORD STREET***	***W 1/8 - 1/4 (0.245 mi.)***	***AE463***	***1227***
CONSOLIDATED EDISON	***343 GOLD ST***	***SSW 1/4 - 1/2 (0.251 mi.)***	***AD472***	***1254***
Not reported	***102 GOLD STREET***	***NNW 1/4 - 1/2 (0.263 mi.)***	***AG476***	***1261***
203 JAY STREET	***203 JAY STREET***	***W 1/4 - 1/2 (0.276 mi.)***	***479***	***1267***
CON EDISON	***180 MYRTLE AV***	***S 1/4 - 1/2 (0.290 mi.)***	***487***	***1283***
LOT 110,TAXBLOCK 206	***81 FLEET PLACE***	***S 1/4 - 1/2 (0.296 mi.)***	***AP496***	***1323***
Not reported	***218 FRONT STREET***	***NNW 1/4 - 1/2 (0.298 mi.)***	***498***	***1327***
86 FLEET PLACE	***86 FLEET PLACE***	***S 1/4 - 1/2 (0.303 mi.)***	***AO500***	***1330***
CON EDISON	***285 JAY ST***	***WSW 1/4 - 1/2 (0.316 mi.)***	***AT507***	***1348***
6 METROTECH CENTER /	62 LAWRENCE STREET	SW 1/4 - 1/2 (0.329 mi.)	AV513	1368
CUNY COLLEGE OF TECH	***300 JAY ST***	***WSW 1/4 - 1/2 (0.335 mi.)***	***AT514***	***1368***
Not reported	***104 FLEET PLACE***	***S 1/4 - 1/2 (0.340 mi.)***	***AP516***	***1409***
106 FLEET PLACE	***106 FLEET PLACE***	***S 1/4 - 1/2 (0.347 mi.)***	***AY518***	***1412***
6 METROTECH CENTER N	6 METROTECH CENTER	SW 1/4 - 1/2 (0.362 mi.)	AV523	1463
163 WILLOUGHBY ST.	***163 WILLOUGHBY ST.***	***S 1/4 - 1/2 (0.366 mi.)***	***AY524***	***1464***
112 FLEET PLACE	***112 FLEET PLACE***	***S 1/4 - 1/2 (0.368 mi.)***	***AY526***	***1468***
CON EDISON - MANHOLE	***47 BRIDGE ST***	***NNW 1/4 - 1/2 (0.375 mi.)***	***AX532***	***1490***
141 WILLOUGHBY STREE	141 WILLOUGHBY STREE	SSW 1/4 - 1/2 (0.379 mi.)	BC536	1495
CON EDISON - SERVICE	***177 FRONT ST***	***NW 1/4 - 1/2 (0.382 mi.)***	***BA538***	***1496***
CITY POINT 3 - 138 W	138 WILLOUGHBY STREE	SSW 1/4 - 1/2 (0.396 mi.)	BC543	1528
Not reported	***37 BRIDGE STREET***	***NNW 1/4 - 1/2 (0.396 mi.)***	***BB544***	***1529***
LOT 13,TAXBLOCK 41	***200 WATER STREET***	***NW 1/4 - 1/2 (0.399 mi.)***	***BF545***	***1531***
205 WATER STREET LLC	***205 WATER STREET***	***NW 1/4 - 1/2 (0.411 mi.)***	***BF548***	***1555***
LOT 22,TAXBLOCK 145	***100 WILLOUGHBY STREE***	***SSW 1/4 - 1/2 (0.417 mi.)***	***BH552***	***1571***
GRAVITY GRAPHICS	***26 BRIDGE ST***	***NNW 1/4 - 1/2 (0.436 mi.)***	***BI562***	***1604***
VACANT WAREHOUSE	***51 JAY ST***	***NW 1/4 - 1/2 (0.445 mi.)***	***BF567***	***1621***

EXECUTIVE SUMMARY

Equal/Higher Elevation	Address	Direction / Distance	Map ID	Page
384 BRIDGE STREET, L	*384 388 BRIDGE STREE*	*SSW 1/4 - 1/2 (0.448 mi.)*	*BH568*	*1624*
LOT 24,TAXBLOCK 30	*177 WATER STREET*	*NW 1/4 - 1/2 (0.455 mi.)*	*BG572*	*1723*
1 WSQ	*420 ALBEE SQ WEST*	*SSW 1/4 - 1/2 (0.456 mi.)*	*BN573*	*1725*
229-231 DUFFIELD STR	231 DUFFIELD STREET	SSW 1/4 - 1/2 (0.456 mi.)	BN576	1743
LOT 48,TAXBLOCK 146	*430 ALBEE SQUARE*	*SSW 1/4 - 1/2 (0.475 mi.)*	*BN585*	*1777*
CON EDISON	*237 DUFFIELD ST*	*SSW 1/4 - 1/2 (0.476 mi.)*	*BN586*	*1780*
CVS PHARMACY #17681	*445 GOLD ST*	*SSW 1/4 - 1/2 (0.478 mi.)*	*BN588*	*1804*
Not reported	*425 FULTON STREET*	*SW 1/2 - 1 (0.518 mi.)*	*598*	*1983*
Not reported	*180 ASHLAND PLACE*	*SSE 1/2 - 1 (0.565 mi.)*	*BS601*	*1998*
LOT 3,TAXBLOCK 153	*1 BOERUM PLACE*	*SW 1/2 - 1 (0.571 mi.)*	*BT602*	*2010*
Not reported	*589 FULTON STREET*	*S 1/2 - 1 (0.574 mi.)*	*BU603*	*2012*
LOT 10,TAXBLOCK 2095	*19 ROCKWELL PLACE*	*S 1/2 - 1 (0.579 mi.)*	*BS604*	*2014*
Not reported	*540 FULTON STREET*	*S 1/2 - 1 (0.592 mi.)*	*BU605*	*2017*
119-127 LIVINGSTON S	*119 LIVINGSTON STREE*	*SW 1/2 - 1 (0.594 mi.)*	*BT606*	*2019*
625 FULTON STREET	*625 FULTON STREET*	*S 1/2 - 1 (0.609 mi.)*	*BV607*	*2020*
236 LIVINGSTON LLC	*230 LIVINGSTON ST*	*SSW 1/2 - 1 (0.611 mi.)*	*608*	*2021*
EXXON DIV OF CFI #70	*140 VANDERBILT AVE*	*ESE 1/2 - 1 (0.612 mi.)*	*609*	*2034*
LOT 35,TAXBLOCK 2106	*570 FULTON STREET*	*S 1/2 - 1 (0.636 mi.)*	*BV610*	*2043*
LOT 14,TAXBLOCK 202	*50 OLD FULTON STREET*	*WNW 1/2 - 1 (0.666 mi.)*	*612*	*2048*
345 STATE STREET	*345 STATE STREET*	*SSW 1/2 - 1 (0.685 mi.)*	*613*	*2051*
Not reported	*362 LIVINGSTON STREE*	*S 1/2 - 1 (0.693 mi.)*	*BW614*	*2051*
Not reported	*370 LIVINGSTON STREE*	*S 1/2 - 1 (0.702 mi.)*	*BW615*	*2054*
372 LIVINGSTON STREE	372 LIVINGSTON STREE	S 1/2 - 1 (0.705 mi.)	BW616	2056
CON EDISON	*333 SCHERMERHORN ST*	*S 1/2 - 1 (0.712 mi.)*	*BW617*	*2056*
COMMUNITY LIVING	*50 NEVINS STREET*	*S 1/2 - 1 (0.717 mi.)*	*618*	*2058*
MOBIL OIL-#17FLG	*252 ATLANTIC AVE*	*SW 1/2 - 1 (0.761 mi.)*	*620*	*2070*
LOT 3,TAXBLOCK 2110	*113 FLATBUSH AVENUE*	*S 1/2 - 1 (0.788 mi.)*	*BX621*	*2100*
LOT 13,TAXBLOCK 174	*80 FLATBUSH AVENUE*	*S 1/2 - 1 (0.795 mi.)*	*BX622*	*2101*
490 MYRTLE AVENUE	*484 MYRTLE AVENUE*	*ESE 1/2 - 1 (0.838 mi.)*	*BY624*	*2102*
504 MYRTLE RESIDENTI	*504 MYRTLE AVE*	*ESE 1/2 - 1 (0.878 mi.)*	*BY628*	*2139*
LOT 29,TAXBLOCK 191	*490 PACIFIC STREET*	*S 1/2 - 1 (0.884 mi.)*	*CA629*	*2150*
Not reported	*165 WILLOUGHBY STREE*	*ESE 1/2 - 1 (0.888 mi.)*	*630*	*2153*
31 DIVISION AVENUE	31 DIVISION AVENUE	NE 1/2 - 1 (0.902 mi.)	632	2158
74-84 THIRD AVENUE -	74 3RD AVENUE	S 1/2 - 1 (0.902 mi.)	CA633	2159
475 KENT AVENUE	473 KENT AVENUE	NE 1/2 - 1 (0.922 mi.)	CB635	2161
LOT 58,TAXBLOCK 1893	*525 MYRTLE AVENUE*	*ESE 1/2 - 1 (0.923 mi.)*	*CC636*	*2161*
142-150 SOUTH PORTLA	*142-150 SOUTH PORTLA*	*SSE 1/2 - 1 (0.925 mi.)*	*637*	*2164*
100 STEUBEN STREET	*102 STEUBEN STREET*	*ESE 1/2 - 1 (0.933 mi.)*	*CC639*	*2165*
529-533 MYRTLE AVENU	529 MYRTLE AVENUE	ESE 1/2 - 1 (0.936 mi.)	CC640	2165
DOMSEY PHASE II	20 SOUTH 10TH STREET	NE 1/2 - 1 (0.962 mi.)	641	2166
96 3RD AVENUE	96 3RD AVENUE	S 1/2 - 1 (0.965 mi.)	CD642	2166
670-678 PACIFIC STRE	*607 PACIFIC STREET*	*S 1/2 - 1 (0.980 mi.)*	*644*	*2167*
LOT 48,TAXBLOCK 198	*311 BERGEN STREET*	*S 1/2 - 1 (0.986 mi.)*	*CD645*	*2168*
112 EMERSON PLACE -	*112 EMERSON PLACE*	*ESE 1/2 - 1 (0.991 mi.)*	*646*	*2169*
316-318 BERGEN STREE	*316 BERGEN STREET*	*S 1/2 - 1 (0.991 mi.)*	*CD647*	*2170*
52 4TH AVENUE	52 4TH AVENUE	S 1/2 - 1 (0.996 mi.)	648	2172

Lower Elevation	Address	Direction / Distance	Map ID	Page
195 PLYMOUTH STREET	*195 PLYMOUTH STREET*	*NNW 1/4 - 1/2 (0.444 mi.)*	*BL563*	*1614*
COMMERCIAL	*78 JOHN ST*	*NNW 1/4 - 1/2 (0.461 mi.)*	*BL578*	*1745*
Not reported	*55 PEARL STREET*	*NW 1/4 - 1/2 (0.467 mi.)*	*BP580*	*1752*
LOT 4,TAXBLOCK 30	*53 PEARL STREET*	*NW 1/4 - 1/2 (0.470 mi.)*	*BP581*	*1755*
29 JAY ST OFFICE LLC	*29 JAY ST*	*NNW 1/4 - 1/2 (0.478 mi.)*	*BQ589*	*1817*
60 JOHN STREET/ 185	*60 JOHN STREET*	*NNW 1/4 - 1/2 (0.478 mi.)*	*BL590*	*1821*
20 JAY STREET - DOB	*20 JAY STREET*	*NW 1/4 - 1/2 (0.489 mi.)*	*BQ592*	*1823*

Lower Elevation	Address	Direction / Distance	Map ID	Page
LOT 50,TAXBLOCK 1	*10 JAY STREET*	*NNW 1/2 - 1 (0.517 mi.)*	*BQ597*	*1981*
Not reported	*135 PLYMOUTH STREET*	*NW 1/2 - 1 (0.521 mi.)*	*599*	*1986*
GAIR 1	*30 WASHINGTON ST*	*NW 1/2 - 1 (0.562 mi.)*	*600*	*1988*
Not reported	*60 WEST STREET*	*WNW 1/2 - 1 (0.641 mi.)*	*611*	*2045*
Not reported	*1 DIVISION AVENUE*	*NE 1/2 - 1 (0.889 mi.)*	*CB631*	*2156*
470 KENT AVENUE - BU	*470 KENT AVENUE*	*NE 1/2 - 1 (0.915 mi.)*	*CB634*	*2159*

EDR HIGH RISK HISTORICAL RECORDS

EDR Exclusive Records

EDR MGP: The EDR Proprietary Manufactured Gas Plant Database includes records of coal gas plants (manufactured gas plants) compiled by EDR's researchers. Manufactured gas sites were used in the United States from the 1800's to 1950's to produce a gas that could be distributed and used as fuel. These plants used whale oil, rosin, coal, or a mixture of coal, oil, and water that also produced a significant amount of waste. Many of the byproducts of the gas production, such as coal tar (oily waste containing volatile and non-volatile chemicals), sludges, oils and other compounds are potentially hazardous to human health and the environment. The byproduct from this process was frequently disposed of directly at the plant site and can remain or spread slowly, serving as a continuous source of soil and groundwater contamination.

A review of the EDR MGP list, as provided by EDR, has revealed that there are 7 EDR MGP sites within approximately 1 mile of the target property.

Equal/Higher Elevation	Address	Direction / Distance	Map ID	Page
FRONT STREET STATION	BRIDGE ST, FRONT ST,	NW 1/4 - 1/2 (0.282 mi.)	AN481	1270
CON EDISON - 286 WAT	312 WATER STREET	N 1/4 - 1/2 (0.320 mi.)	AU510	1360
PLYMOUTH STATION	PLYMOUTH, HUDSON, WA	NNW 1/4 - 1/2 (0.379 mi.)	AW533	1491
BROOKLYN GAS AND LIG	MARSHALL ST., ST. JO	N 1/4 - 1/2 (0.435 mi.)	561	1604

Lower Elevation	Address	Direction / Distance	Map ID	Page
BU-NASSAU BRANCH	KENT AVE AND CROSS,	NE 1/2 - 1 (0.819 mi.)	623	2102
PEOPLES WORKS	KENT AVE. S. 10TH ST	NE 1/2 - 1 (0.926 mi.)	CB638	2164
KEAP ST. STATION	KEAP ST. WYTHE AVE.	ENE 1/2 - 1 (0.968 mi.)	643	2167

EDR Hist Cleaner: EDR has searched selected national collections of business directories and has collected listings of potential dry cleaner sites that were available to EDR researchers. EDR's review was limited to those categories of sources that might, in EDR's opinion, include dry cleaning establishments. The categories reviewed included, but were not limited to dry cleaners, cleaners, laundry, laundromat, cleaning/laundry, wash & dry etc. This database falls within a category of information EDR classifies as "High Risk Historical Records", or HRHR. EDR's HRHR effort presents unique and sometimes proprietary data about past sites and operations that typically create environmental concerns, but may not show up in current government records searches.

A review of the EDR Hist Cleaner list, as provided by EDR, has revealed that there is 1 EDR Hist Cleaner site within approximately 0.125 miles of the target property.

Equal/Higher Elevation	Address	Direction / Distance	Map ID	Page
LAPELS	237 NASSAU ST APT 14	NW 0 - 1/8 (0.036 mi.)	C103	225

EXECUTIVE SUMMARY

Due to poor or inadequate address information, the following sites were not mapped. Count: 13 records.

Site Name	Database(s)
K-NASSAU WORKS MGP	NY SHWS, NY MGP
JONES MOTORS	NY SHWS
K - FULTON WORKS	NY SHWS, NY MGP
J. WISE EXCAVATING	NY SWF/LF
BROOKLYN MODEL CITY	NY SWF/LF
MARINE PARK	NY SWF/LF
CONEY ISLAND CREEK	NY SWF/LF
PENNSYLVANIA AVE LANDFILL	NY SWF/LF
OWL'S HEAD PARK	NY SWF/LF
STRICKLAND AVE	NY SWF/LF
EAST RIVER PARK COMPOST YARD	NY SWF/LF
BROOKLYN GAS & LIGHT B	NY VCP
SKILLMAN STATION	NY VCP

OVERVIEW MAP - 8215411.2S

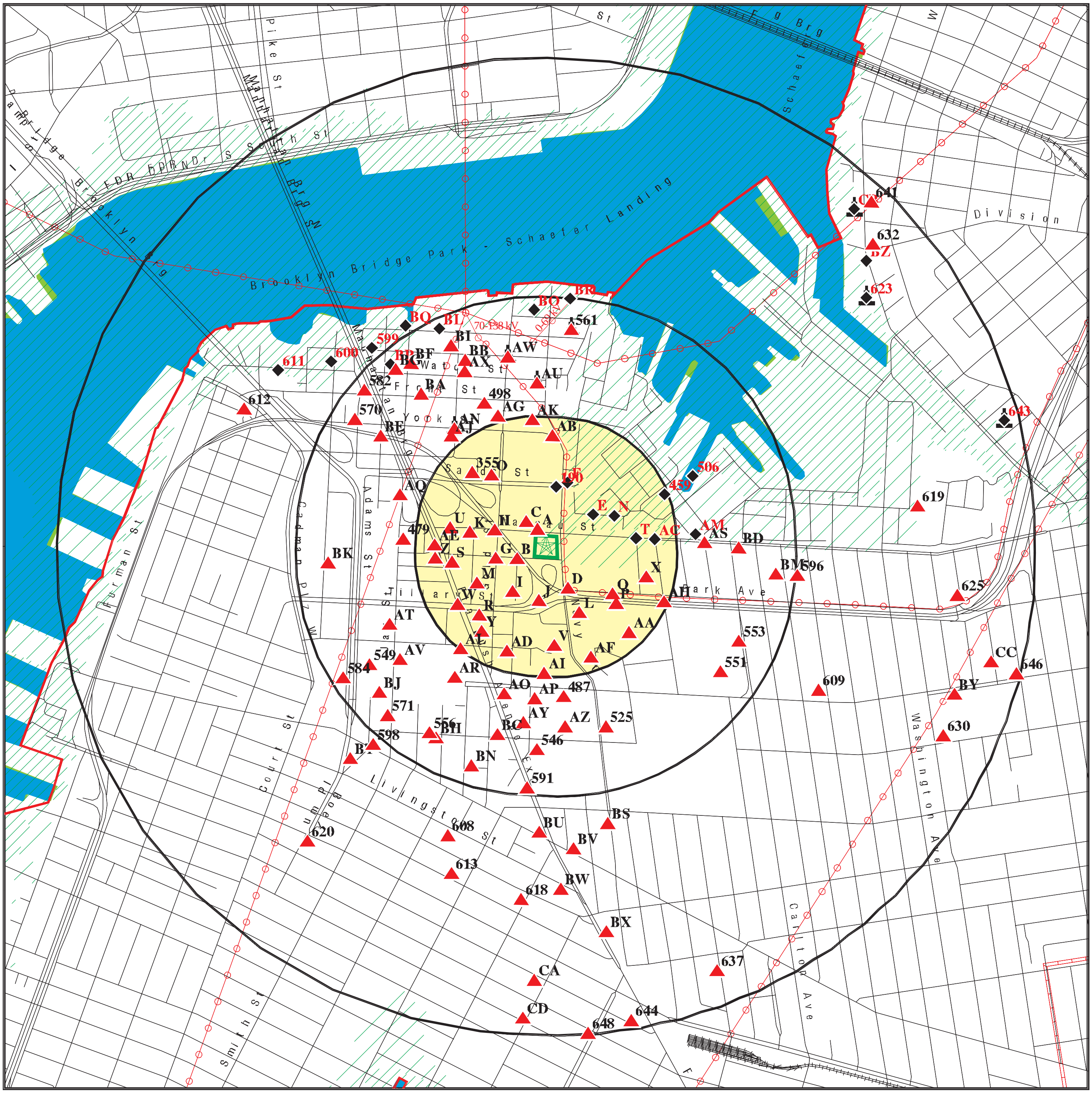

0 1/4 1/2 1 Miles

- Target Property
- Sites at elevations higher than or equal to the target property
- Sites at elevations lower than the target property
- Manufactured Gas Plants
- National Priority List Sites
- Dept. Defense Sites
- Indian Reservations BIA
- County Boundary
- Power transmission lines
- Pipelines
- Special Flood Hazard Area (1%)
- 0.2% Annual Chance Flood Hazard
- National Wetland Inventory
- State Wetlands

This report includes Interactive Map Layers to display and/or hide map information. The legend includes only those icons for the default map view.

SITE NAME:	50 Navy Street	CLIENT:	AKRF, Inc.
ADDRESS:	50 Navy Street Brooklyn NY 11201	CONTACT:	Evelyn Levine
		INQUIRY #:	8215411.2s
LAT/LONG:	40.697851 / 73.981118	DATE:	January 06, 2026 12:36 pm

Copyright © 2026 EDR, Inc. © 2015 TomTom Rel. 2015.

DETAIL MAP - 8215411.2S

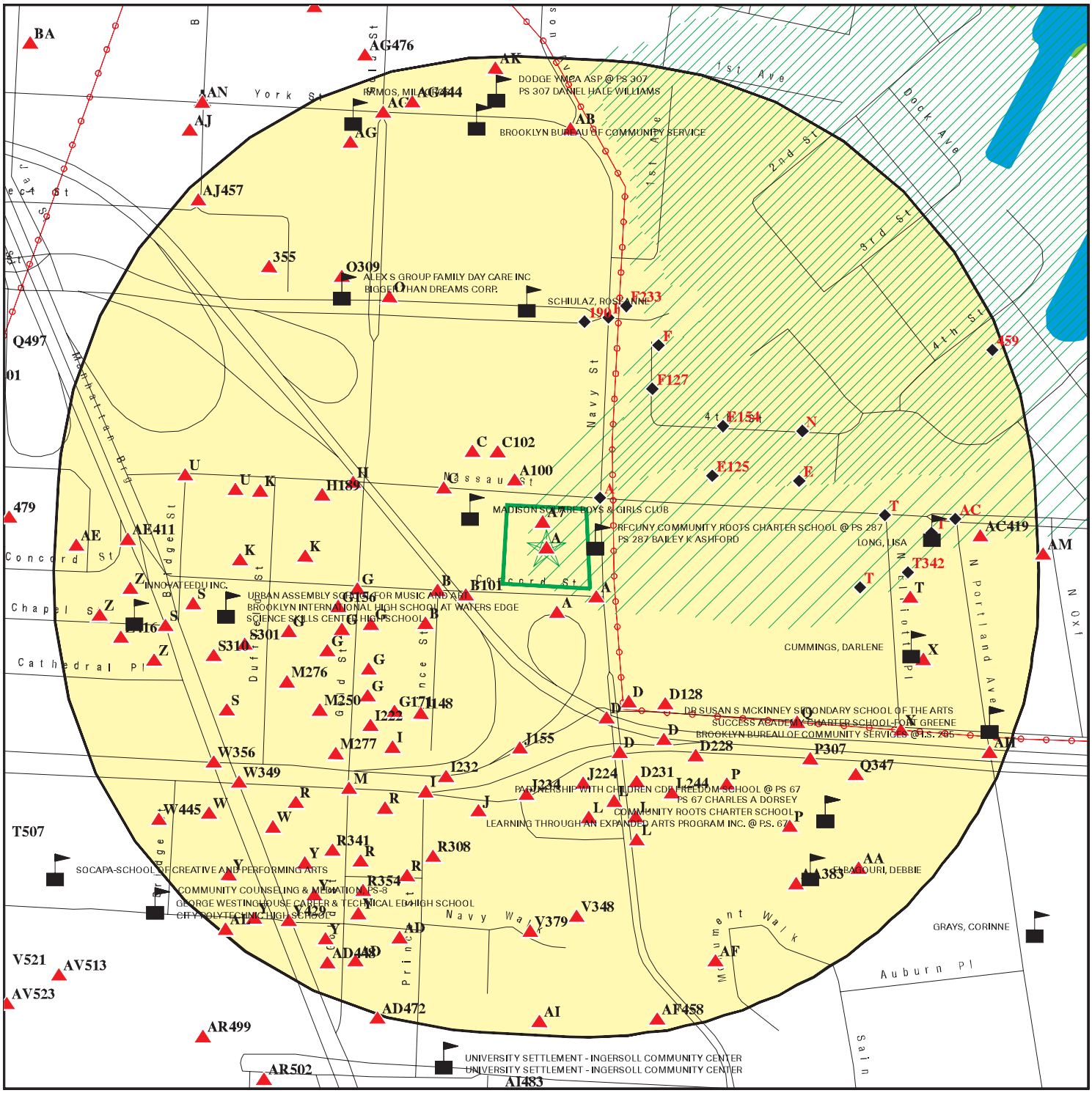

- Target Property
- Sites at elevations higher than or equal to the target property
- Sites at elevations lower than the target property
- Manufactured Gas Plants
- Sensitive Receptors
- National Priority List Sites
- Dept. Defense Sites
- Indian Reservations BIA
- Power transmission lines
- Special Flood Hazard Area (1%)
- 0.2% Annual Chance Flood Hazard
- National Wetland Inventory
- State Wetlands

This report includes Interactive Map Layers to display and/or hide map information. The legend includes only those icons for the default map view.

SITE NAME: 50 Navy Street	CLIENT: AKRF, Inc.
ADDRESS: 50 Navy Street Brooklyn NY 11201	CONTACT: Evelyn Levine
LAT/LONG: 40.697851 / 73.981118	INQUIRY #: 8215411.2s DATE: January 06, 2026 12:47 pm

Copyright © 2026 EDR, Inc. © 2015 TomTom Rel. 2015.

MAP FINDINGS SUMMARY

Database	Search Distance (Miles)	Target Property	< 1/8	1/8 - 1/4	1/4 - 1/2	1/2 - 1	> 1	Total Plotted
STANDARD ENVIRONMENTAL RECORDS								
Lists of Federal NPL (Superfund) sites								
NPL	1.000		0	0	0	0	NR	0
Proposed NPL	1.000		0	0	0	0	NR	0
NPL LIENS	1.000		0	0	0	0	NR	0
Lists of Federal Delisted NPL sites								
Delisted NPL	1.000		0	0	0	0	NR	0
Lists of Federal sites subject to CERCLA removals and CERCLA orders								
FEDERAL FACILITY	0.500		0	0	0	NR	NR	0
SEMS	0.500		0	0	1	NR	NR	1
Lists of Federal CERCLA sites with NFRAP								
SEMS-ARCHIVE	0.500		1	0	7	NR	NR	8
Lists of Federal RCRA facilities undergoing Corrective Action								
CORRACTS	1.000		0	0	0	0	NR	0
Lists of Federal RCRA TSD facilities								
RCRA-TSDF	0.500		0	0	0	NR	NR	0
Lists of Federal RCRA generators								
RCRA-LQG	0.250		2	4	NR	NR	NR	6
RCRA-SQG	0.250	1	0	1	NR	NR	NR	2
RCRA-VSQG	0.250		1	2	NR	NR	NR	3
Federal institutional controls / engineering controls registries								
LUCIS	0.500		0	0	0	NR	NR	0
US ENG CONTROLS	0.500		0	0	0	NR	NR	0
US INST CONTROLS	0.500		0	0	0	NR	NR	0
Federal ERNS list								
ERNS	TP		NR	NR	NR	NR	NR	0
Lists of state- and tribal hazardous waste facilities								
NY SHWS	1.000		0	0	6	3	NR	9
Lists of state and tribal landfills and solid waste disposal facilities								
NY SWF/LF	0.500		0	0	1	NR	NR	1
Lists of state and tribal leaking storage tanks								
INDIAN LUST	0.500		0	0	0	NR	NR	0

MAP FINDINGS SUMMARY

Database	Search Distance (Miles)	Target Property	< 1/8	1/8 - 1/4	1/4 - 1/2	1/2 - 1	> 1	Total Plotted
NY LTANKS	0.500	1	1	7	43	NR	NR	52
NY HIST LTANKS	0.500		0	0	0	NR	NR	0
Lists of state and tribal registered storage tanks								
FEMA UST	0.250		0	0	NR	NR	NR	0
NY UST	0.250	1	4	18	NR	NR	NR	23
NY CBS UST	0.250		0	0	NR	NR	NR	0
NY MOSF UST	0.500		0	0	1	NR	NR	1
NY MOSF	0.500		0	0	1	NR	NR	1
NY CBS	0.250	1	0	0	NR	NR	NR	1
NY AST	0.250	1	4	16	NR	NR	NR	21
NY CBS AST	0.250	1	0	0	NR	NR	NR	1
NY MOSF AST	0.500		0	0	1	NR	NR	1
INDIAN UST	0.250		0	0	NR	NR	NR	0
NY TANKS	0.250		0	1	NR	NR	NR	1
State and tribal institutional control / engineering control registries								
NY RES DECL	0.125		0	NR	NR	NR	NR	0
NY ENG CONTROLS	0.500		0	0	2	NR	NR	2
NY INST CONTROL	0.500		0	0	2	NR	NR	2
Lists of state and tribal voluntary cleanup sites								
NY VCP	0.500		1	7	13	NR	NR	21
INDIAN VCP	0.500		0	0	0	NR	NR	0
Lists of state and tribal brownfield sites								
NY BROWNFIELDS	0.500		1	1	9	NR	NR	11
NY ERP	0.500		0	0	1	NR	NR	1
ADDITIONAL ENVIRONMENTAL RECORDS								
Local Brownfield lists								
US BROWNFIELDS	0.500		0	0	1	NR	NR	1
Local Lists of Landfill / Solid Waste Disposal Sites								
NY SWTIRE	0.500		0	0	0	NR	NR	0
NY SWRCY	0.500		0	0	2	NR	NR	2
INDIAN ODI	0.500		0	0	0	NR	NR	0
ODI	0.500		0	0	0	NR	NR	0
DEBRIS REGION 9	0.500		0	0	0	NR	NR	0
IHS OPEN DUMPS	0.500		0	0	0	NR	NR	0
Local Lists of Hazardous waste / Contaminated Sites								
US HIST CDL	TP		NR	NR	NR	NR	NR	0
NY DEL SHWS	1.000		0	0	0	0	NR	0
US CDL	TP		NR	NR	NR	NR	NR	0
Local Lists of Registered Storage Tanks								
NY HIST UST	0.250		0	0	NR	NR	NR	0

MAP FINDINGS SUMMARY

Database	Search Distance (Miles)	Target Property	< 1/8	1/8 - 1/4	1/4 - 1/2	1/2 - 1	> 1	Total Plotted
NY HIST AST	TP		NR	NR	NR	NR	NR	0
Local Land Records								
NY LIENS	TP		NR	NR	NR	NR	NR	0
LIENS 2	TP		NR	NR	NR	NR	NR	0
Records of Emergency Release Reports								
HMIRS	TP		NR	NR	NR	NR	NR	0
NY Spills	0.125	1	116	NR	NR	NR	NR	117
NY Hist Spills	0.125		0	NR	NR	NR	NR	0
NY SPILLS 90	0.125		0	NR	NR	NR	NR	0
NY SPILLS 80	0.125		0	NR	NR	NR	NR	0
Other Ascertainable Records								
RCRA NonGen / NLR	0.250		47	58	NR	NR	NR	105
FUDS	1.000		0	2	3	2	NR	7
DOD	1.000		0	0	0	0	NR	0
SCRD DRYCLEANERS	0.500		0	0	0	NR	NR	0
US FIN ASSUR	TP		NR	NR	NR	NR	NR	0
EPA WATCH LIST	TP		NR	NR	NR	NR	NR	0
2020 COR ACTION	0.250		0	0	NR	NR	NR	0
TSCA	TP		NR	NR	NR	NR	NR	0
TRIS	TP		NR	NR	NR	NR	NR	0
SSTS	TP		NR	NR	NR	NR	NR	0
ROD	1.000		0	0	0	0	NR	0
RMP	TP		NR	NR	NR	NR	NR	0
RAATS	TP		NR	NR	NR	NR	NR	0
PRP	TP		NR	NR	NR	NR	NR	0
PADS	TP		NR	NR	NR	NR	NR	0
ICIS	TP		NR	NR	NR	NR	NR	0
FTTS	TP		NR	NR	NR	NR	NR	0
MLTS	TP		NR	NR	NR	NR	NR	0
COAL ASH DOE	TP		NR	NR	NR	NR	NR	0
COAL ASH EPA	0.500		0	0	0	NR	NR	0
PCB TRANSFORMER	TP		NR	NR	NR	NR	NR	0
RADINFO	TP		NR	NR	NR	NR	NR	0
HIST FTTS	TP		NR	NR	NR	NR	NR	0
DOT OPS	TP		NR	NR	NR	NR	NR	0
CONSENT	1.000		0	0	0	0	NR	0
INDIAN RESERV	1.000		0	0	0	0	NR	0
FUSRAP	1.000		0	0	0	0	NR	0
UMTRA	0.500		0	0	0	NR	NR	0
LEAD SMELTERS	TP		NR	NR	NR	NR	NR	0
US AIRS	TP		NR	NR	NR	NR	NR	0
US MINES	0.250		0	0	NR	NR	NR	0
MINES MRDS	0.250		0	0	NR	NR	NR	0
ABANDONED MINES	0.250		0	0	NR	NR	NR	0
FINDS	TP	1	NR	NR	NR	NR	NR	1
DOCKET HWC	TP		NR	NR	NR	NR	NR	0
ECHO	TP	1	NR	NR	NR	NR	NR	1
UXO	1.000		0	0	0	0	NR	0

MAP FINDINGS SUMMARY

Database	Search Distance (Miles)	Target Property	< 1/8	1/8 - 1/4	1/4 - 1/2	1/2 - 1	> 1	Total Plotted
FUELS PROGRAM	0.250		0	0	NR	NR	NR	0
PFAS NPL	0.250		0	0	NR	NR	NR	0
PFAS FEDERAL SITES	0.250		0	0	NR	NR	NR	0
PFAS TSCA	0.250		0	0	NR	NR	NR	0
PFAS TRIS	0.250		0	0	NR	NR	NR	0
PFAS RCRA MANIFEST	0.250		0	0	NR	NR	NR	0
PFAS ATSDR	0.250		0	0	NR	NR	NR	0
PFAS WQP	0.250		0	0	NR	NR	NR	0
PFAS PROJECT	0.250		0	0	NR	NR	NR	0
PFAS NPDES	0.250		0	0	NR	NR	NR	0
PFAS ECHO	0.250		0	0	NR	NR	NR	0
PFAS ECHO FIRE TRAIN	0.250		0	0	NR	NR	NR	0
PFAS PT 139 AIRPORT	0.250		0	0	NR	NR	NR	0
AQUEOUS FOAM NRC	0.250		0	0	NR	NR	NR	0
BIOSOLIDS	TP		NR	NR	NR	NR	NR	0
UST FINDER	0.250	1	4	17	NR	NR	NR	22
UST FINDER RELEASE	0.500		0	2	5	NR	NR	7
E MANIFEST	0.250	1	7	41	NR	NR	NR	49
NY PFAS	0.250		0	1	NR	NR	NR	1
NY AIRS	TP		NR	NR	NR	NR	NR	0
NY COAL ASH	0.500		0	0	0	NR	NR	0
NY DRYCLEANERS	0.250		0	0	NR	NR	NR	0
NY E DESIGNATION	0.125		14	NR	NR	NR	NR	14
NY Financial Assurance	TP		NR	NR	NR	NR	NR	0
NY HSWDS	0.500		0	1	4	NR	NR	5
NY LEAD	TP	1	NR	NR	NR	NR	NR	1
NY MANIFEST	0.250	1	64	76	NR	NR	NR	141
RI MANIFEST	0.250		0	0	NR	NR	NR	0
NJ MANIFEST	0.250		6	4	NR	NR	NR	10
NY SPDES	TP		NR	NR	NR	NR	NR	0
NY VAPOR REOPENED	0.500		0	0	0	NR	NR	0
NY UIC	TP		NR	NR	NR	NR	NR	0
NY COOLING TOWERS	TP		NR	NR	NR	NR	NR	0
NY NYC LAND USE	TP	1	NR	NR	NR	NR	NR	1
NY ILI	0.500		0	0	0	NR	NR	0
NY MGP	1.000		0	0	4	0	NR	4
NY NYC OER	1.000		3	13	39	45	NR	100

EDR HIGH RISK HISTORICAL RECORDS

EDR Exclusive Records

EDR MGP	1.000		0	0	4	3	NR	7
EDR Hist Auto	0.125		0	NR	NR	NR	NR	0
EDR Hist Cleaner	0.125		1	NR	NR	NR	NR	1

EDR RECOVERED GOVERNMENT ARCHIVES

Exclusive Recovered Govt. Archives

NY RGA HWS	TP		NR	NR	NR	NR	NR	0

MAP FINDINGS SUMMARY

Database	Search Distance (Miles)	Target Property	< 1/8	1/8 - 1/4	1/4 - 1/2	1/2 - 1	> 1	Total Plotted
NY RGA LF	TP		NR	NR	NR	NR	NR	0
- Totals --		14	277	272	150	53	0	766

NOTES:

TP = Target Property

NR = Not Requested at this Search Distance

Sites may be listed in more than one database

A1 **P.S. 287 - BROOKLYN K287** **UST FINDER** **1028569766**
Target **50 NAVY STREET** **N/A**
Property **BROOKLYN, NY 11201**

Site 1 of 100 in cluster A

Actual:
16 ft.

UST FINDER:

Object ID:	296692
Facility ID:	NY17628
Name:	P.S. 287 - BROOKLYN K287
Address:	50 NAVY STREET
City,State,Zip:	BROOKLYN, NY 11201
Address Match Type:	Not reported
Open USTs:	2
Closed USTs:	0
TOS USTs:	0
Population 1500ft:	9670
Private Wells 1500ft:	0
Within 100yr Floodplain:	No
Land Use:	Developed, High Intensity
Within SPA:	No
SPA PWS Facility ID:	Not reported
SPA Water Type:	Not reported
SPA Facility Type:	Not reported
SPA HUC12:	Not reported
Within WHPA:	No
WHPA PWS Facility ID:	Not reported
WHPA Water Type:	Not reported
WHPA Facility Type:	Not reported
WHPA HUC12:	Not reported
Facility Status:	Open UST(s)
Date of Last Inspection:	Not reported
EPA Region:	2
Tribe:	Not reported
Coordinate Source:	State
X Coord:	-73.980227
Y Coord:	40.6976220000001
Latitude:	40.697622
Longitude:	-73.980227

UST FINDER:

Object ID:	1209190
Facility ID:	NY17628
Tank ID:	NY20969
Tank Status:	Open
Installation Date:	1953/01/01 16:00:01+00
Removal Date:	Not reported
Tank Capacity:	10000
Substances:	Not reported
Tank Wall Type:	Not reported

Object ID:	1209191
Facility ID:	NY17628
Tank ID:	NY20970
Tank Status:	Open
Installation Date:	1953/01/01 16:00:01+00
Removal Date:	Not reported
Tank Capacity:	10000
Substances:	Not reported
Tank Wall Type:	Not reported

A2 **NYCSCA PS 287K** **RCRA-SQG** **1004759486**
Target **50 NAVY STREET** **NY LTANKS** **NYR000011288**
Property **BROOKLYN, NY 11201** **NY AST**
NY Spills
Site 2 of 100 in cluster A **E MANIFEST**
NY LEAD
Actual: **NY MANIFEST**
16 ft.

RCRA Listings:

Date Form Received by Agency:		20160630
Handler Name:		Nyc Dept Of Education - Ps 287k
Handler Address:		Navy St
Handler City,State,Zip:		BROOKLYN, NY 11201
EPA ID:		NYR000011288
Contact Name:		ALEXANDER LEMPERT
Contact Address:		THOMSON AVE
Contact City,State,Zip:		LONG ISLAND CITY, NY 11101
Contact Telephone:		718-472-8501
Contact Fax:		718-472-8500
Contact Email:		ALEMPERT@NYCSCA.ORG
Contact Title:		SENIOR DIRECTOR
EPA Region:		02
Land Type:		Municipal
Federal Waste Generator Description:		Small Quantity Generator
Non-Notifier:		Not reported
Biennial Report Cycle:		Not reported
Accessibility:		Not reported
Active Site Indicator:		Handler Activities
State District Owner:		Ny
State District:		NYSDEC R2
Mailing Address:		THOMSON AVE
Mailing City,State,Zip:		LONG ISLAND CITY, NY 11101
Owner Name:	Nyc Dept Of Education	
Owner Type:		Municipal
Operator Name:	Nyc Dept Of School Facilities	
Operator Type:		Municipal
Short-Term Generator Activity:		No
Importer Activity:		No
Mixed Waste Generator:		No
Transporter Activity:		No
Transfer Facility Activity:		No
Recycler Activity with Storage:		No
Small Quantity On-Site Burner Exemption:		No
Smelting Melting and Refining Furnace Exemption:		No
Underground Injection Control:		No
Off-Site Waste Receipt:		No
Universal Waste Indicator:		No
Universal Waste Destination Facility:		No
Federal Universal Waste:		No
Active Site State-Reg Handler:		---
Federal Facility Indicator:		Not reported
Hazardous Secondary Material Indicator:		N
Sub-Part K Indicator:		Not reported
2018 GPRA Permit Baseline:		Not on the Baseline
2018 GPRA Renewals Baseline:		Not on the Baseline
202 GPRA Corrective Action Baseline:		No
Subject to Corrective Action Universe:		No
Non-TSDFs Where RCRA CA has Been Imposed Universe:		No
Corrective Action Priority Ranking:		No NCAPS ranking

NYCSCA PS 287K (Continued) **1004759486**

Environmental Control Indicator:	No
Institutional Control Indicator:	No
Human Exposure Controls Indicator:	N/A
Groundwater Controls Indicator:	N/A
Significant Non-Complier Universe:	No
Unaddressed Significant Non-Complier Universe:	No
Addressed Significant Non-Complier Universe:	No
Significant Non-Complier With a Compliance Schedule Universe:	No
Financial Assurance Required:	Not reported
Handler Date of Last Change:	20160701
Recognized Trader-Importer:	No
Recognized Trader-Exporter:	No
Importer of Spent Lead Acid Batteries:	No
Exporter of Spent Lead Acid Batteries:	No
Recycler Activity Without Storage:	No
Manifest Broker:	No
Sub-Part P Indicator:	No

Hazardous Waste Summary:

Waste Code:	D000
Waste Description:	Not Defined
Waste Code:	D008
Waste Description:	Lead

Handler - Owner Operator:

Owner/Operator Indicator:	Owner
Owner/Operator Name: NYC DEPT OF EDUCATION	
Legal Status:	Municipal
Date Became Current:	19531105
Date Ended Current:	Not reported
Owner/Operator Address:	30-30 THOMSON AVE
Owner/Operator City,State,Zip:	LONG ISLAND CITY, NY 11101
Owner/Operator Telephone:	718-472-8500
Owner/Operator Telephone Ext:	Not reported
Owner/Operator Fax:	Not reported
Owner/Operator Email:	Not reported
Owner/Operator Indicator:	Owner
Owner/Operator Name: NYC BOARD OF EDUCATION	
Legal Status:	Municipal
Date Became Current:	Not reported
Date Ended Current:	Not reported
Owner/Operator Address:	28-11 QUEENS PLZ N
Owner/Operator City,State,Zip:	LONG ISLAND CITY, NY 11101
Owner/Operator Telephone:	718-349-5600
Owner/Operator Telephone Ext:	Not reported
Owner/Operator Fax:	Not reported
Owner/Operator Email:	Not reported
Owner/Operator Indicator:	Owner
Owner/Operator Name: NYC BOARD OF EDUCATION	
Legal Status:	Municipal
Date Became Current:	Not reported
Date Ended Current:	Not reported

NYCSCA PS 287K (Continued) **1004759486**

Owner/Operator Address: 28-11 QUEENS PLZ N
Owner/Operator City,State,Zip: LONG ISLAND CITY, NY 11101
Owner/Operator Telephone: 718-349-5600
Owner/Operator Telephone Ext: Not reported
Owner/Operator Fax: Not reported
Owner/Operator Email: Not reported

Owner/Operator Indicator: Operator
Owner/Operator Name: NYC BOARD OF EDUCATION
Legal Status: Municipal
Date Became Current: Not reported
Date Ended Current: Not reported
Owner/Operator Address: 28-11 QUEENS PLZ N
Owner/Operator City,State,Zip: LONG ISLAND CITY, NY 11101
Owner/Operator Telephone: 718-349-5600
Owner/Operator Telephone Ext: Not reported
Owner/Operator Fax: Not reported
Owner/Operator Email: Not reported

Owner/Operator Indicator: Operator
Owner/Operator Name: NYC DEPT OF SCHOOL FACILITIES
Legal Status: Municipal
Date Became Current: 19531105
Date Ended Current: Not reported
Owner/Operator Address: Not reported
Owner/Operator City,State,Zip: Not reported
Owner/Operator Telephone: Not reported
Owner/Operator Telephone Ext: Not reported
Owner/Operator Fax: Not reported
Owner/Operator Email: Not reported

Historic Generators:
Receive Date: 20060101
Handler Name: NYC BD OF ED - PUBLIC SCHOOL 287 BKLYN
Federal Waste Generator Description: Not a generator, verified
State District Owner: Ny
Large Quantity Handler of Universal Waste: No
Recognized Trader Importer: No
Recognized Trader Exporter: No
Spent Lead Acid Battery Importer: No
Spent Lead Acid Battery Exporter: No
Current Record: No
Non Storage Recycler Activity: Not reported
Electronic Manifest Broker: Not reported

Receive Date: 20070101
Handler Name: NYC BD OF ED - PUBLIC SCHOOL 287 BKLYN
Federal Waste Generator Description: Not a generator, verified
State District Owner: Ny
Large Quantity Handler of Universal Waste: No
Recognized Trader Importer: No
Recognized Trader Exporter: No
Spent Lead Acid Battery Importer: No
Spent Lead Acid Battery Exporter: No
Current Record: No
Non Storage Recycler Activity: Not reported
Electronic Manifest Broker: Not reported

NYCSCA PS 287K (Continued) **1004759486**

Receive Date: 19950810
Handler Name: NYC BD OF ED - PUBLIC SCHOOL 287 BKLYN
Federal Waste Generator Description: Very Small Quantity Generator (formerly Conditionally-Exempt Small Quantity Generator
State District Owner: Ny
Large Quantity Handler of Universal Waste: No
Recognized Trader Importer: No
Recognized Trader Exporter: No
Spent Lead Acid Battery Importer: No
Spent Lead Acid Battery Exporter: No
Current Record: No
Non Storage Recycler Activity: Not reported
Electronic Manifest Broker: Not reported

Receive Date: 20160630
Handler Name: NYC DEPT OF EDUCATION - PS 287K
Federal Waste Generator Description: Small Quantity Generator
State District Owner: Ny
Large Quantity Handler of Universal Waste: No
Recognized Trader Importer: No
Recognized Trader Exporter: No
Spent Lead Acid Battery Importer: No
Spent Lead Acid Battery Exporter: No
Current Record: Yes
Non Storage Recycler Activity: Not reported
Electronic Manifest Broker: Not reported

List of NAICS Codes and Descriptions:
NAICS Code: 611110
NAICS Description: Elementary And Secondary Schools

Facility Has Received Notices of Violations:
Violations: No Violations Found

Evaluation Action Summary:
Evaluations: No Evaluations Found

LTANKS:
Name: PS 287 SCHOOL
Address: 50 NAVY ST
City,State,Zip: BROOKLYN, NY
Spill Number/Closed Date: 1903757 / 2020-07-21
Facility ID: 1903757
Site ID: 591730
Spill Date: 2019-07-12
Spill Cause: Tank Test Failure
Spill Source: Commercial/Industrial
Spill Class: D4
Cleanup Ceased: Not reported
SWIS: 2401
Investigator: RMPIPER
Referred To: Not reported
Reported to Dept: 2019-07-12
CID: Not reported

NYCSCA PS 287K (Continued) **1004759486**

Water Affected:	Not reported
Spill Notifier:	Other
Last Inspection:	Not reported
Recommended Penalty:	False
Meets Standard:	False
UST Involvement:	False
Remediation Phase:	0
Date Entered In Computer:	2019-07-12
Spill Record Last Update:	2020-07-21
Spiller Name:	Not reported
Spiller Company:	TTF
Spiller Address:	Not reported
Spiller County:	999
Spiller Contact:	YOKIE
Spiller Phone:	(718) 349-5779
Spiller Extention:	Not reported
DEC Region:	2
DER Facility ID:	541857
Latitude:	Not reported
Longitude:	Not reported
DEC Memo:	07/15/19 - Lakhani The 10,000 gallon #4 F.O. UST at the school failed a tightness test. The system failed with a dry leak. The tank was emptied and will be isolated to be tested. NYCODE - Boiler Compliance and Fuel Division Contact: Yogi Narine Email: ynarine@schools.nyc.gov Ph: 718-610-0118 Cell: 347-866-4202 PBS #2-354481 TTF sent to Yogi Narine. Yogi informed that the vent line is leaking. joseph younghese 7/21/20- DEC Piper received and reviewd UST investigation report. Based on investigation, no further action is warranted and tanks will be abandoned in place. School will convert to gas. See report in DEC Docs if warranted.
Remarks:	repair and retest pending

All Materials:

Site ID:	591730
Operable Unit ID:	1339341
Operable Unit:	01
Material ID:	2348894
Material Code:	0002A
Material Name:	#4 fuel oil
Case No.:	Not reported
Material FA:	Petroleum
Quantity:	Not reported
Units:	Not reported
Recovered:	Not reported
Oxygenate:	Not reported

AST:

Name:	P.S. 287 - BROOKLYN K287
Address:	50 NAVY STREET
City,State,Zip:	BROOKLYN, NY 11201
Region:	STATE
DEC Region:	2
Site Status:	Active
Facility Id:	2-354481
Program Type:	PBS
UTM X:	586111.91007

NYCSCA PS 287K (Continued) **1004759486**

UTM Y: 4505715.73586
Expiration Date: 06/28/2028
Site Type: School

Affiliation Records:

Site Id: 17628
Affiliation Type: Mail Contact
Company Name: NEW YORK CITY DEPARTMENT OF EDUCATION
Contact Type: MANAGER, FUEL DIVISION
Contact Name: JOSEPH YOUNGHESE
Address1: FIELD OPERATIONS - FUEL DIVISION
Address2: 44-36 VERNON BOULEVARD
City: LONG ISLAND CITY
State: NY
Zip Code: 11101
Country Code: 001
Phone: (718) 349-5751
EMail: JYOUNGHESE@SCHOOLS.NYC.GOV
Fax Number: Not reported
Modified By: KXLIU
Date Last Modified: 2025-11-13

Site Id: 17628
Affiliation Type: Facility Operator
Company Name: P.S. 287 - BROOKLYN K287
Contact Type: Not reported
Contact Name: LOUIS GRANATO
Address1: Not reported
Address2: Not reported
City: Not reported
State: NN
Zip Code: Not reported
Country Code: 001
Phone: (718) 625-6130
EMail: Not reported
Fax Number: Not reported
Modified By: KXLIU
Date Last Modified: 2020-05-29

Site Id: 17628
Affiliation Type: Facility Owner
Company Name: NEW YORK CITY DEPARTMENT OF EDUCATION
Contact Type: MANAGER, FUEL DIVISION
Contact Name: JOSEPH YOUNGHESE
Address1: 44-36 VERNON BOULEVARD
Address2: Not reported
City: LONG ISLAND CITY
State: NY
Zip Code: 11101
Country Code: 001
Phone: (718) 349-5751
EMail: Not reported
Fax Number: Not reported
Modified By: KXLIU
Date Last Modified: 2025-11-13

Site Id: 17628
Affiliation Type: Emergency Contact

NYCSCA PS 287K (Continued) **1004759486**

Company Name:	NEW YORK CITY DEPARTMENT OF EDUCATION
Contact Type:	Not reported
Contact Name:	ATHNASIOS GUIRGUIS
Address1:	Not reported
Address2:	Not reported
City:	Not reported
State:	NN
Zip Code:	Not reported
Country Code:	999
Phone:	(917) 392-3884
EMail:	Not reported
Fax Number:	Not reported
Modified By:	KXLIU
Date Last Modified:	2025-10-08

Tank Info:

Tank Number:	003
Tank Id:	287124

Equipment Records:

A00 - Tank Internal Protection - None
B01 - Tank External Protection - Painted/Asphalt Coating
D01 - Pipe Type - Steel/Carbon Steel/Iron
E00 - Piping Secondary Containment - None
K01 - Spill Prevention - Catch Basin
C01 - Pipe Location - Aboveground
F00 - Pipe External Protection - None
H02 - Tank Leak Detection - Interstitial - Manual Monitoring
I05 - Overfill - Vent Whistle
G12 - Tank Secondary Containment - Double-Walled (AG only)
J02 - Dispenser - Suction Dispenser
L00 - Piping Leak Detection - None

Tank Location:	Aboveground - contact with impervious barrier... Tank bottom rests on impervious barrier, allowing visual indication of leaks.
Tank Type:	Steel/Carbon Steel/Iron
Tank Status:	In Service
Pipe Model:	Not reported
Install Date:	10/11/2019
Capacity Gallons:	4000
Tightness Test Method:	-
Date Test:	Not reported
Next Test Date:	Not reported
Date Tank Closed:	Not reported
Register:	True
Modified By:	JSMACRI
Last Modified:	10/13/2023
Material Name:	#4 fuel oil (on-site consumption)

SPILLS:

Name:	K287 SCHOOL
Address:	50 NAVY ST
City,State,Zip:	BROOKLYN, NY
Spill Number/Closed Date:	2104867 / 2021-09-24
Facility ID:	2104867
Facility Type:	ER
DER Facility ID:	541857

NYCSCA PS 287K (Continued) **1004759486**

Site ID:	623690
DEC Region:	2
Spill Cause:	Equipment Failure
Spill Class:	Not reported
SWIS:	2401
Spill Date:	2021-08-23
Investigator:	VSZHUNE
Referred To:	Not reported
Reported to Dept:	2021-08-23
CID:	Not reported
Water Affected:	Not reported
Spill Source:	Institutional, Educational, Gov., Other
Spill Notifier:	Other
Cleanup Ceased:	Not reported
Cleanup Meets Std:	False
Last Inspection:	Not reported
Recommended Penalty:	False
UST Trust:	False
Remediation Phase:	0
Date Entered In Computer:	2021-08-23
Spill Record Last Update:	2021-09-24
Spiller Name:	Not reported
Spiller Company:	DEPT OF EDUCATION SCHOOL
Spiller Address:	Not reported
Spiller Company:	999
Contact Name:	JOE YOUNGES
Latitude:	Not reported
Longitude:	Not reported
DEC Memo:	8/24/21- The basement floated and tipped over a small bucket with oil. There are a sump pump it was shutted down right away. RiteWay on the way to clean the spill. 9/24/21-Zhune- David Chan from Riteway emailed the report dated September 23, 2021 The report stated that Riteway was contacted by the NYC Department of Education to address a water flood from a tropical storm in their tank/boiled which knocked over a 5 gallon bucket of oil. There was a sump pu,p in the room, however as soonas the flood occurred the custodian immediately shut the pump off, which resulted in the room floating instead of pumping out any contaminated liquids to public water way. Riteway immediately began to pump out the contents of tank/boiler room. After pumping out all the oily water, the room was scrubbed down with bio-degrade degreaser. The concrete floor was sound and solid, free from cracks and penetrations. A total of 6000 gallons of oily water was removed by way of vacuum truck . Additional remediation material, ie. White pads, light debris and other small objects were disposed of in 1x55 gallon drum. The site is clean and free from contamination. Spill closed.
Remarks:	Loss to flooded basement, c/u en rte

All Materials:

Site ID:	623690
Operable Unit ID:	1370839
Operable Unit:	01

NYCSCA PS 287K (Continued) **1004759486**

Material ID:	2383917
Material Code:	0002A
Material Name:	#4 fuel oil
Case No.:	Not reported
Material FA:	Petroleum
Quantity:	2.00
Units:	G
Recovered:	Not reported
Oxygenate:	Not reported

E MANIFEST:

Manifest Tracking Number:	001624609VES
Last Updated Date:	20191111
Shipped Date:	20191024
Received Date:	20191101
Manifest Status:	Signed
Submission Type:	DataImage5Copy
Origin Type:	Service
Generator EPA ID:	NYR000011288
Generator Name:	Nycsca Ps 287k
Generator Location Street Number:	Not reported
Generator Location Street 1:	50 NAVY STREET
Generator Location Street 2:	Not reported
Generator Location City:	BROOKLYN
Generator Location State:	NY
Generator Location Zip:	11201
Generator Mail Street Number:	Not reported
Generator Mail Street 1:	50 Navy Street
Generator Mail Street 2:	Not reported
Generator Mail City:	Brooklyn
Generator Mail Zip:	11201
Generator Mail State:	NY
Generator Contact Company Name:	Not reported
Designated Facility EPA ID:	NJD980536593
Designated Facility Name:	Not reported
Designated Facility Mail Street Number:	1
Designated Facility Mail Street 1:	Not reported
Designated Facility Mail Street 2:	1 EDEN LANE
Designated Facility Mail City:	FLANDERS
Designated Facility Mail Zip:	07836
Designated Facility Mail State:	NJ
Designated Facility Location Street Number:	1
Designated Facility Location Street 1:	1 EDEN LANE
Designated Facility Location Street 2:	Not reported
Designated Facility Location City:	FLANDERS
Designated Facility Location Zip:	07836
Designated Facility Location State:	NJ
Designated Facility Contact Company Name:	Veolia Es Technical Solutions Llc
Manifest Residue Indicator:	N
Rejection Indicator:	N

Transporter:

Manifest Tracking Number:	001624609VES
Transporter Line Number:	1
Transporter EPA ID:	NJD080631369

NYCSCA PS 287K (Continued) **1004759486**

Transporter Name: Veolia Es Technical Solutions

Waste Line:

Manifest Tracking Number:	001624609VES
Waste Line Number:	1
U.S. DOT Hazardous Indicator:	Y
U.S. DOT ID Number:	NA3077
U.S. DOT Description:	Na3077, Hazardous Waste, Solid, N.O.S., (Lead), 9, Iii, Rq (D008)
Non-Hazardous Waste Description:	Not reported
Number of Containers:	1
Container Type Code:	DM
Container Type Description:	Metal drums, barrels, kegs
Waste Quantity:	60
Quantity Unit of Measure Code:	P
Quantity Unit of Measure Description:	Pounds
Waste Quantity, in Tons:	0.03
Acute Waste Quantity, in Tons:	0
Non-Acute Waste Quantity, in Tons:	0.03
Waste Quantity, in Kilograms:	27.2109
Acute Waste Quantity, in Kilograms:	0
Non-Acute Waste Quantity, in Kilorgrams:	27.2109
Management Method Code:	H141
Management Method Description:	STORAGE, BULKING AND/OR TRANSFER OFF SITE
Waste Residue Indicator:	N
Quantity Discrepancy Indicator:	N
Waste Type Discrepancy Indicator:	N
Waste Density:	Not reported
Waste Density Unit of Measure Code:	Not reported
Waste Density Unit of Measure Description:	Not reported
Form Code:	Not reported
Form Code Description:	Not reported
Source Code:	Not reported
Source Code Description:	Not reported
Waste Minimization Code:	Not reported
Waste Minimization Code Description:	Not reported
Consent Number:	Not reported
EPA Waste Indicator:	Y
Federal Waste Codes:	D008
Quantity Haz Kg:	27.2109
Quantity Haz Tons:	0.03
Quantity Non Haz Kg:	0
Quantity Non Haz Tons:	0
State Waste Codes:	NY-L

NYC LEAD 2:

Name:	P.S. 287 - BROOKLYN
Address:	50 NAVY STREET
City,State,Zip:	BROOKLYN, NY
Geographical District:	13
Building Code:	K287
Room:	AUD
Deteriorated Paint:	NO
Presence of LBP:	NA
Stabilization Required:	NA
Stabilization Complete:	NA

NYCSCA PS 287K (Continued) **1004759486**

Name:	P.S. 287 - BROOKLYN
Address:	50 NAVY STREET
City,State,Zip:	BROOKLYN, NY
Geographical District:	13
Building Code:	K287
Room:	119 BR
Deteriorated Paint:	NO
Presence of LBP:	NA
Stabilization Required:	NA
Stabilization Complete:	NA

Name:	P.S. 287 - BROOKLYN
Address:	50 NAVY STREET
City,State,Zip:	BROOKLYN, NY
Geographical District:	13
Building Code:	K287
Room:	148 BR
Deteriorated Paint:	NO
Presence of LBP:	NA
Stabilization Required:	NA
Stabilization Complete:	NA

Name:	P.S. 287 - BROOKLYN
Address:	50 NAVY STREET
City,State,Zip:	BROOKLYN, NY
Geographical District:	13
Building Code:	K287
Room:	163 Boys BR
Deteriorated Paint:	NO
Presence of LBP:	NA
Stabilization Required:	NA
Stabilization Complete:	NA

Name:	P.S. 287 - BROOKLYN
Address:	50 NAVY STREET
City,State,Zip:	BROOKLYN, NY
Geographical District:	13
Building Code:	K287
Room:	163 Girls BR
Deteriorated Paint:	NO
Presence of LBP:	NA
Stabilization Required:	NA
Stabilization Complete:	NA

Name:	P.S. 287 - BROOKLYN
Address:	50 NAVY STREET
City,State,Zip:	BROOKLYN, NY
Geographical District:	13
Building Code:	K287
Room:	169 BR
Deteriorated Paint:	NO
Presence of LBP:	NA
Stabilization Required:	NA
Stabilization Complete:	NA

Name:	P.S. 287 - BROOKLYN
Address:	50 NAVY STREET

NYCSCA PS 287K (Continued) **1004759486**

City,State,Zip:	BROOKLYN, NY
Geographical District:	13
Building Code:	K287
Room:	207 BR
Deteriorated Paint:	NO
Presence of LBP:	NA
Stabilization Required:	NA
Stabilization Complete:	NA

Name:	P.S. 287 - BROOKLYN
Address:	50 NAVY STREET
City,State,Zip:	BROOKLYN, NY
Geographical District:	13
Building Code:	K287
Room:	234 BR
Deteriorated Paint:	NO
Presence of LBP:	NA
Stabilization Required:	NA
Stabilization Complete:	NA

Name:	P.S. 287 - BROOKLYN
Address:	50 NAVY STREET
City,State,Zip:	BROOKLYN, NY
Geographical District:	13
Building Code:	K287
Room:	327 BR
Deteriorated Paint:	NO
Presence of LBP:	NA
Stabilization Required:	NA
Stabilization Complete:	NA

Name:	P.S. 287 - BROOKLYN
Address:	50 NAVY STREET
City,State,Zip:	BROOKLYN, NY
Geographical District:	13
Building Code:	K287
Room:	331 BR
Deteriorated Paint:	NO
Presence of LBP:	NA
Stabilization Required:	NA
Stabilization Complete:	NA

Name:	P.S. 287 - BROOKLYN
Address:	50 NAVY STREET
City,State,Zip:	BROOKLYN, NY
Geographical District:	13
Building Code:	K287
Room:	library 203
Deteriorated Paint:	NO
Presence of LBP:	NA
Stabilization Required:	NA
Stabilization Complete:	NA

Name:	P.S. 287 - BROOKLYN
Address:	50 NAVY STREET
City,State,Zip:	BROOKLYN, NY
Geographical District:	13

NYCSCA PS 287K (Continued) **1004759486**

Building Code: K287
Room: 1st Floor Gym
Deteriorated Paint: NO
Presence of LBP: NA
Stabilization Required: NA
Stabilization Complete: NA

Name: P.S. 287 - BROOKLYN
Address: 50 NAVY STREET
City,State,Zip: BROOKLYN, NY
Geographical District: 13
Building Code: K287
Room: CAF
Deteriorated Paint: NO
Presence of LBP: NA
Stabilization Required: NA
Stabilization Complete: NA

Name: P.S. 287 - BROOKLYN
Address: 50 NAVY STREET
City,State,Zip: BROOKLYN, NY
Geographical District: 13
Building Code: K287
Room: 105
Deteriorated Paint: NO
Presence of LBP: NA
Stabilization Required: NA
Stabilization Complete: NA

Name: P.S. 287 - BROOKLYN
Address: 50 NAVY STREET
City,State,Zip: BROOKLYN, NY
Geographical District: 13
Building Code: K287
Room: 107
Deteriorated Paint: NO
Presence of LBP: NA
Stabilization Required: NA
Stabilization Complete: NA

Name: P.S. 287 - BROOKLYN
Address: 50 NAVY STREET
City,State,Zip: BROOKLYN, NY
Geographical District: 13
Building Code: K287
Room: 163
Deteriorated Paint: NO
Presence of LBP: NA
Stabilization Required: NA
Stabilization Complete: NA

Name: P.S. 287 - BROOKLYN
Address: 50 NAVY STREET
City,State,Zip: BROOKLYN, NY
Geographical District: 13
Building Code: K287
Room: 176

NYCSCA PS 287K (Continued) **1004759486**

Deteriorated Paint: NO
Presence of LBP: NA
Stabilization Required: NA
Stabilization Complete: NA

Name: P.S. 287 - BROOKLYN
Address: 50 NAVY STREET
City,State,Zip: BROOKLYN, NY
Geographical District: 13
Building Code: K287
Room: Not reported
Deteriorated Paint: NO
Presence of LBP: NA
Stabilization Required: NA
Stabilization Complete: NA

Name: P.S. 287 - BROOKLYN
Address: 50 NAVY STREET
City,State,Zip: BROOKLYN, NY
Geographical District: 13
Building Code: K287
Room: 202
Deteriorated Paint: NO
Presence of LBP: NA
Stabilization Required: NA
Stabilization Complete: NA

Name: P.S. 287 - BROOKLYN
Address: 50 NAVY STREET
City,State,Zip: BROOKLYN, NY
Geographical District: 13
Building Code: K287
Room: Not reported
Deteriorated Paint: NO
Presence of LBP: NA
Stabilization Required: NA
Stabilization Complete: NA

NY MANIFEST:
EPA ID: NYR000011288
Country: USA
Name: Nyc Board Of Education
Address: 50 NAVY ST
Address 2: Not reported
City,State,Zip: BROOKLYN, NY 11201
Zip 4: Not reported
Location Address 1: 50 NARY STREET
Location Address 2: Not reported
Location City,State,Zip: BROOKLYN, NY 11220
Location Zip 4: Not reported
Facility Status: Not reported
Total Tanks: Not reported
Code: BP

Mailing:
Mailing Name: Nyc Board Of Education
Mailing Contact: Jack Brucculeri

NYCSCA PS 287K (Continued) **1004759486**

Mailing Address 1: 28-11 QUEENS PLAZA NORTH
Mailing Address 2: Not reported
Mailing City,State,Zip: LONG ISLAND CITY, NY 11101
Mailing Zip 4: Not reported
Mailing Country: USA
Mailing Phone: 7183495660

Manifest Data:
Document ID: Not reported
Manifest Status: Not reported
Trans1 State ID: NYR000218990
Year: 2018
Trans2 State ID: Not reported
Generator Ship Date: 07/08/2016
Trans1 Recv Date: 07/08/2016
Trans2 Recv Date: Not reported
TSD Site Recv Date: 07/08/2016
Part A Recv Date: Not reported
Part B Recv Date: Not reported
Generator EPA ID: NYR000011288
Trans1 EPA ID: Not reported
Trans2 EPA ID: Not reported
TSDF ID 1: NYD077444263
TSDF ID 2: Not reported
Manifest Tracking Number: 009435784FLE
Import Indicator: N
Export Indicator: N
Discr Quantity Indicator: N
Discr Type Indicator: N
Discr Residue Indicator: N
Discr Partial Reject Indicator: N
Discr Full Reject Indicator: N
Manifest Ref Number: Not reported
Alt Facility RCRA ID: Not reported
Alt Facility Sign Date: Not reported
MGMT Method Type Code: H141
Waste Code a: B007
Waste Code b: Not reported
Waste Code c: Not reported
Waste Code e: Not reported
Waste Code f: Not reported
Waste Code g: Not reported
Waste Code 1: Not reported
Waste Code 2: Not reported
Waste Code 3: Not reported
Waste Code 4: Not reported
Waste Code 5: Not reported
Waste Code 6: Not reported
Quantity: 272
Units: Kilograms
Number of Containers: 1
Container Type: Metal drums, barrels, kegs
Handling Method: Recycle
Specific Gravity: 1

Document ID: NJA2116921
Manifest Status: Not reported

NYCSCA PS 287K (Continued) **1004759486**

Trans1 State ID:	50082
Year:	1995
Trans2 State ID:	S6993
Generator Ship Date:	08/12/1995
Trans1 Recv Date:	08/12/1995
Trans2 Recv Date:	10/26/1995
TSD Site Recv Date:	10/26/1995
Part A Recv Date:	Not reported
Part B Recv Date:	Not reported
Generator EPA ID:	NYR000011288
Trans1 EPA ID:	NY0000551218
Trans2 EPA ID:	NJD980772768
TSDF ID 1:	NJD991291105
TSDF ID 2:	Not reported
Manifest Tracking Number:	Not reported
Import Indicator:	Not reported
Export Indicator:	Not reported
Discr Quantity Indicator:	Not reported
Discr Type Indicator:	Not reported
Discr Residue Indicator:	Not reported
Discr Partial Reject Indicator:	Not reported
Discr Full Reject Indicator:	Not reported
Manifest Ref Number:	Not reported
Alt Facility RCRA ID:	Not reported
Alt Facility Sign Date:	Not reported
MGMT Method Type Code:	Not reported
Waste Code 1:	Lead
Waste Code 2:	Not reported
Waste Code 3:	Not reported
Waste Code 4:	Not reported
Waste Code 5:	Not reported
Waste Code 6:	Not reported
Quantity:	00100
Units:	Pounds
Number of Containers:	001
Container Type:	Metal drums, barrels, kegs
Handling Method:	Landfill
Specific Gravity:	01.00

A3 **P.S. 287 - BROOKLYN K287** **NY UST** **U000409402**
Target **50 NAVY STREET** **N/A**
Property **BROOKLYN, NY 11201**

Site 3 of 100 in cluster A

Actual: **16 ft.**

UST:

Name:	P.S. 287 - BROOKLYN K287
Address:	50 NAVY STREET
City,State,Zip:	BROOKLYN, NY 11201
Id/Status:	2-354481 / Active
Program Type:	PBS
Region:	STATE
DEC Region:	2
Expiration Date:	06/28/2028
UTM X:	586111.91007
UTM Y:	4505715.73586
Site Type:	School

P.S. 287 - BROOKLYN K287 (Continued) **U000409402**

Affiliation Records:

Site Id:	17628
Affiliation Type:	Mail Contact
Company Name:	NEW YORK CITY DEPARTMENT OF EDUCATION
Contact Type:	MANAGER, FUEL DIVISION
Contact Name:	JOSEPH YOUNGHESE
Address1:	FIELD OPERATIONS - FUEL DIVISION
Address2:	44-36 VERNON BOULEVARD
City:	LONG ISLAND CITY
State:	NY
Zip Code:	11101
Country Code:	001
Phone:	(718) 349-5751
EMail:	JYOUNGHESE@SCHOOLS.NYC.GOV
Fax Number:	Not reported
Modified By:	KXLIU
Date Last Modified:	2025-11-13

Site Id:	17628
Affiliation Type:	Facility Operator
Company Name:	P.S. 287 - BROOKLYN K287
Contact Type:	Not reported
Contact Name:	LOUIS GRANATO
Address1:	Not reported
Address2:	Not reported
City:	Not reported
State:	NN
Zip Code:	Not reported
Country Code:	001
Phone:	(718) 625-6130
EMail:	Not reported
Fax Number:	Not reported
Modified By:	KXLIU
Date Last Modified:	2020-05-29

Site Id:	17628
Affiliation Type:	Facility Owner
Company Name:	NEW YORK CITY DEPARTMENT OF EDUCATION
Contact Type:	MANAGER, FUEL DIVISION
Contact Name:	JOSEPH YOUNGHESE
Address1:	44-36 VERNON BOULEVARD
Address2:	Not reported
City:	LONG ISLAND CITY
State:	NY
Zip Code:	11101
Country Code:	001
Phone:	(718) 349-5751
EMail:	Not reported
Fax Number:	Not reported
Modified By:	KXLIU
Date Last Modified:	2025-11-13

Site Id:	17628
Affiliation Type:	Emergency Contact
Company Name:	NEW YORK CITY DEPARTMENT OF EDUCATION
Contact Type:	Not reported
Contact Name:	ATHNASIOS GUIRGUIS

P.S. 287 - BROOKLYN K287 (Continued) **U000409402**

Address1:	Not reported
Address2:	Not reported
City:	Not reported
State:	NN
Zip Code:	Not reported
Country Code:	999
Phone:	(917) 392-3884
EMail:	Not reported
Fax Number:	Not reported
Modified By:	KXLIU
Date Last Modified:	2025-10-08

Tank Info:

Tank Number:	001
Tank ID:	34512
Tank Status:	Closed - In Place
Material Name:	Closed - In Place
Capacity Gallons:	10000
Install Date:	01/01/1953
Date Tank Closed:	10/04/2022
Registered:	True
Tank Location:	Underground
Tank Type:	Steel/carbon steel
Material Code:	0002
Common Name of Substance:	#4 Fuel Oil (On-Site Consumption)
Tightness Test Method:	34
Date Test:	09/21/2018
Next Test Date:	Not reported
Pipe Model:	Not reported
Modified By:	KXLIU
Last Modified:	12/10/2024

Equipment Records:

C02 - Pipe Location - Underground/On-ground
G00 - Tank Secondary Containment - None
J02 - Dispenser - Suction Dispenser
L00 - Piping Leak Detection - None
I04 - Overfill - Product Level Gauge (A/G)
A00 - Tank Internal Protection - None
B01 - Tank External Protection - Painted/Asphalt Coating
D01 - Pipe Type - Steel/Carbon Steel/Iron
E00 - Piping Secondary Containment - None
F01 - Pipe External Protection - Painted/Asphalt Coating
H00 - Tank Leak Detection - None
K00 - Spill Prevention - None

Tank Number:	002
Tank ID:	34513
Tank Status:	Closed - In Place
Material Name:	Closed - In Place
Capacity Gallons:	10000
Install Date:	01/01/1953
Date Tank Closed:	10/04/2022
Registered:	True

P.S. 287 - BROOKLYN K287 (Continued) **U000409402**

Tank Location:	Underground
Tank Type:	Steel/carbon steel
Material Code:	0002
Common Name of Substance:	#4 Fuel Oil (On-Site Consumption)
Tightness Test Method:	34
Date Test:	09/21/2018
Next Test Date:	Not reported
Pipe Model:	Not reported
Modified By:	KXLIU
Last Modified:	12/10/2024

Equipment Records:

C02 - Pipe Location - Underground/On-ground
G00 - Tank Secondary Containment - None
J02 - Dispenser - Suction Dispenser
L00 - Piping Leak Detection - None
I04 - Overfill - Product Level Gauge (A/G)
A00 - Tank Internal Protection - None
B01 - Tank External Protection - Painted/Asphalt Coating
D01 - Pipe Type - Steel/Carbon Steel/Iron
E00 - Piping Secondary Containment - None
F01 - Pipe External Protection - Painted/Asphalt Coating
H00 - Tank Leak Detection - None
K00 - Spill Prevention - None

A4
Target Property
Actual: 16 ft.

P.S. 287 BAILEY K. ASHFORD SCHOOL
50 NAVY STREET
BROOKLYN, NY 11201

ECHO **1017478359**
N/A

Site 4 of 100 in cluster A

ECHO:

Envid:	1017478359
Registry ID:	110036017869
DFR URL:	
Name:	P.S. 287 BAILEY K. ASHFORD SCHOOL
Address:	50 Navy Street
City,State,Zip:	BROOKLYN, NY 11201

A5
Target Property
Actual: 16 ft.

P.S. 287 BAILEY K. ASHFORD SCHOOL
50 NAVY STREET
BROOKLYN, NY 11201

FINDS **1011451690**
N/A

Site 5 of 100 in cluster A

FINDS:

Registry ID: 110036017869

Click Here for FRS Facility Detail Report:

Environmental Interest/Information System:

The Resource Conservation and Recovery Act Information System (RCRAInfo) is EPA's comprehensive information system in support of the Resource Conservation and Recovery Act (RCRA) of 1976 and the Hazardous and Solid Waste Amendments (HSWA) of 1984. It tracks many

P.S. 287 BAILEY K. ASHFORD SCHOOL (Continued) **1011451690**

types of information about generators, transporters, treaters, storers, and disposers of hazardous waste.

Click this hyperlink while viewing on your computer to access additional FINDS: detail in the EDR Site Report.

A6 **NY NYC LAND USE** **S131157130**
Target Property **46 NAVY STREET** **N/A**
BROOKLYN, NY 11201

Site 6 of 100 in cluster A

Actual: **16 ft.**

NYC LAND USE:

Name:	Not reported
Address:	46 NAVY STREET
City,State,Zip:	BROOKLYN, NY 11201
Latitude:	40.6978511
Longitude:	-73.9811208
Type Of Ownership Code:	C
Owner Name:	NYC DEPARTMENT OF EDUCATION
Borough:	BK
Tax Block:	111
Tax Lot:	1
Community District:	302
Census Tract 2020:	3002300
Census Block 2020:	30023003007
Census Tract 2010:	23
Census Block 2010:	3006
School District:	13
City Council District:	35
Fire Company:	L118
Police Precinct:	84
Health Center District:	36
Health Area:	1000
Sanitation District Boro:	3
Sanitation District Number:	02
Sanitation Subsection:	1B
Zoning District 1:	R6: Residential Districts
Zoning District 2:	Not reported
Zoning District 3:	Not reported
Zoning District 4:	Not reported
Commercial Overlay 1:	Not reported
Commercial Overlay 2:	Not reported
Special Purpose District 1:	Not reported
Special Purpose District 2:	Not reported
Special Purpose District 3:	Not reported
Limited Height District:	Not reported
Spill Boundary Indicator:	N
Building Class:	W1: Educational Structures - Public Elementary, Junior Or Senior High
Land Use Category:	Public Facilities & Institutions
Number Of Easements:	0
Lot Area:	55632
Total Building Floor Area:	111439
Commercial Floor Area:	111439
Residential Floor Area:	0
Office Floor Area:	0
Retail Floor Area:	0
Garage Floor Area:	0
Storage Floor Area:	0

(Continued) **S131157130**

Factory Floor Area:	0
Other Floor Area:	111439
Total Building Floor Area Source Code:	2
Number Of Buildings:	1
Number Of Floors:	3.0000000
Residential Units:	0
Total Units:	2
Lot Frontage:	254.2500000
Lot Depth:	228.1700000
Building Frontage:	215.0000000
Building Depth:	178.0000000
Extension Code:	N
Proximity Code:	1
Irregular Lot Code:	Y
Lot Type:	3
Basement Type/Grade:	2
Assessed Land Value:	1417500.00000
Assessed Total Value:	7967250.00000
Exempt Total Value:	7967250.00000
Year Built:	1952
Year Altered 1:	0
Year Altered 2:	0
Historic District Name:	Not reported
Landmark Status:	Not reported
Built Floor Area Ratio:	2.00000000000
Maximum Allowable Residential Far:	2.43000000000
Maximum Allowable Commercial Far:	0.00000000000
Maximum Allowable Community Facility Far:	4.80000000000
Boro Code:	3
Borough, Tax Block and Lot:	3001110001.00000000
Condominium Number:	Not reported
Census Tract 2:	0023
X Coordinate:	989485
Y Coordinate:	193523
Zoning Map #:	12d
Zoning Map Code:	Not reported
Sanborn Map #:	302 034
Tax Map #:	30102
E-designation Number:	Not reported
Apportionment BBL:	Not reported
Apportionment Date:	Not reported
Pluto DTM Base Map Indicator:	1
2007 Flood Insurance Rate Map Indicator:	Not reported
2015 Preliminary Flood Insurance Rate Map Indicator:	1
Version Number:	25v2.1
Changed By DCP:	t

A7 **COMMODORE BARRY** **NY CBS** **S102639136**
Target **PARK AVE, NAVY AVE, FLUSHING AVE.** **NY CBS AST** **N/A**
Property **BROOKLYN, NY 11215**

Site 7 of 100 in cluster A

Actual: **16 ft.**

CBS:

Name:	COMMODORE BARRY
Address:	PARK AVE, NAVY AVE, FLUSHING AVE.
City,State,Zip:	BROOKLYN, NY 11215
CBS Number:	2-000137

COMMODORE BARRY (Continued) **S102639136**

Program Type: CBS
Facility Status: Inactive
Expiration Date: Not reported
Dec Region: 2
UTMX: 586340.92892
UTMY: 4505714.28779

CBS AST:

CBS Number:	2-000137
ICS Number:	2-700511
PBS Number:	Not reported
MOSF Number:	Not reported
SPDES Number:	Not reported
Facility Status:	IN SERVICE
Facility Type:	F
Telephone:	(718) 243-2593
Facility Town:	NEW YORK CITY
Region:	STATE
Expiration Date:	12/08/1999
Total Capacity of All Active Tanks(gal):	500
Operator:	RON GODDARD
Emergency Contact:	BROOKLYN PARKS H.Q.
Emergency Phone:	(718) 965-8900
Owner Name:	N.Y.C. DEPT. OF PARKS & RECREATION
Owner Address:	95 PROSPECT PARK W.
Owner City,St,Zip:	BROOKLYN, NY 11215
Owner Telephone:	(718) 965-8900
Owner Type:	Local Government
Owner Sub Type:	Not reported
Mail Name:	N.Y.C. DEPT. PARKS & RECREATION
Mail Contact Addr:	95 PROSPECT PARK W.
Mail Contact Addr2:	Not reported
Mail Contact Contact:	BROOKLYN PARKS H.Q.
Mail Contact City,St,Zip:	BROOKLYN, NY 11215
Mail Phone:	(718) 965-8900

Tank Id:	001
CAS Number:	7782505
Federal ID:	Not reported
Tank Status:	In Service
Install Date:	06/85
Tank Closed:	Not reported
Capacity (Gal):	500
Chemical:	Chlorine
Tank Location:	Indoors, Belowground
Tank Type:	Fiberglass reinforced plastic [FRP]
Total Tanks:	1
Tank Secret:	False
Tank Secondary Containment:	Double-Walled Tank
Tank Error Status:	No Missing Data
Date Entered:	07/19/1989
Certified Date:	08/13/1997
Substance:	Single Hazardous Substance on DEC List
Internal Protection:	Other
External Protection:	None,Other
Pipe Location:	Underground
Pipe Type:	Double Walled Fiberglass

COMMODORE BARRY (Continued) **S102639136**

Pipe Internal:	Other
Pipe External:	09
Pipe Flag:	09
Leak Detection:	03
Overfill Protection:	15
Haz Percent:	15
Last Test:	Not reported
Due Date:	Not reported
SWIS Code:	6101
Lat/Long:	Not reported
Is Updated:	False
Renew Date:	09/29/93
Is It There:	False
Delinquent:	False
Date Expired:	12/08/91
Owner Mark:	1
Certificate Needs to be Printed:	False
Fiscal Amt for Registration Fee Correct:	True
Renewal Has Been Printed for Facility:	True
Pre-Printed Renewal App Last Printed:	09/06/2001

A8 **MANHOLE #60539** **NY Spills** **S106722200**
SE **CONCORD STREET/NAVY STREET** **N/A**
< 1/8 **BROOKLYN, NY**
0.006 mi.
30 ft. **Site 8 of 100 in cluster A**

Relative:
Higher

Actual:
17 ft.

SPILLS:

Name:	MANHOLE #60539
Address:	CONCORD STREET/NAVY STREET
City,State,Zip:	BROOKLYN, NY
Spill Number/Closed Date:	0407181 / 2005-06-24
Facility ID:	0407181
Facility Type:	ER
DER Facility ID:	162984
Site ID:	195630
DEC Region:	2
Spill Cause:	Unknown
Spill Class:	C4
SWIS:	2401
Spill Date:	2004-09-28
Investigator:	JHOCONNE
Referred To:	Not reported
Reported to Dept:	2004-09-29
CID:	444
Water Affected:	Not reported
Spill Source:	Unknown
Spill Notifier:	Responsible Party
Cleanup Ceased:	Not reported
Cleanup Meets Std:	False
Last Inspection:	Not reported
Recommended Penalty:	False
UST Trust:	False
Remediation Phase:	0
Date Entered In Computer:	2004-09-29
Spill Record Last Update:	2005-06-24
Spiller Name:	Not reported
Spiller Company:	Not reported

MANHOLE #60539 (Continued) **S106722200**

Spiller Address:	Not reported
Spiller Company:	999
Contact Name:	ERT DESK
Latitude:	40.6974460
Longitude:	-73.9805090
DEC Memo:	e2mis no. 155580: 28-SEP-2004 1041HRS CREW CHIEF CABLE DEPT REPORTS APPX 1QT OF UNK OIL, ON APPX 150 GALS OF WATER IN MH60539. NO SEWERS, WATERWAYS AFFECTED. SPILL APPEARS TO BE CONTAINED TO THE STRUCTURE. LIQUID SAMPLE TAKEN FOR PCB'S. 9/28/04 22:23 HRS. -- RECEIVED PCB RESULTS <1.0 PPM, LSN 04-07771. UPDATE********** 9-29-04 21:30HRS C. LUGO REPORTS, DRAINED WATER OUT OF STRUCTURE AND NOTICED OIL DROPS UNDER OIL REGULATOR TANK. TESTED IT AND WAS EMPTY. #9 WAS SENT TO LOCATION AND WILL BE D- FAULTING IT. ALSO HOLE IS MAKING WATER. TAG REMAINS IN PLACE. 10/15/04 14:45 HRS. -- #9 OGS R. ASHRAF REPORTS THE HE HAD A CREW INVESTIGATE THIS STRUCTURE AS PER REQUEST OF ENV DESK SUPERVISOR D. HEARNS. #9 MADE REPAIRS TO TUBING ON TANK AND THERE IS NO D FAULT IN STRUCTURE. UPDATE 15-OCT-2004 19:47 HRS. ENVIR. OPER. MECH-A R.VEGA EMP# 04005 REPORTS: CREW TREATED STRUCTURE WITH ENVIRO-PREP THEN DBL. WASHED STRUCTURE WITH BIO-GEN 760. SUMP IN STRUCTURE WAS FOUND CEMENTED. THERE IS OIL SOAKED ARC PROOFING IN STRUCTURE THAT WOULD NOT COME CLEAN. ENVIR. TAG WILL REMAIN IN PLACE PENDING CLEANUP COMPLETION. UPDATE********** 1-5-05 11:40HRS A. GLOWDOSKI (ENV OPS) REPORTS, DOUBLE WASHED STRUCTURE USING BIO GEN 760. TANKER REMOVED ALL LIQUIDS. SUMP WAS FOUND SEALED AND U.G REMOVED ALL OIL SOAKED ARCH PROOFING. TAG 39127 WAS REMOVED AND JOB 100% COMPLETED.
Remarks:	NO TO 5 QUESTIONS: LAB RESULTS CAME BACK AS LESS THEN 1PPM AND NO CREWS AVAILABLE: COMING OFF 24HR CLOCK CONED # 155840

All Materials:

Site ID:	195630
Operable Unit ID:	890452
Operable Unit:	01
Material ID:	485023
Material Code:	0066A
Material Name:	unknown petroleum
Case No.:	Not reported
Material FA:	Petroleum
Quantity:	.00
Units:	Not reported
Recovered:	.00
Oxygenate:	Not reported

A9 **MANHOLE # 60539** **NY Spills** **S106968150**
SE **CONCORD STREET/NAVY STREET** **N/A**
< 1/8 **BROOKLYN, NY**
0.006 mi.
30 ft. **Site 9 of 100 in cluster A**

Relative:
Higher

Actual:
17 ft.

SPILLS:

Name:	MANHOLE # 60539
Address:	CONCORD STREET/NAVY STREET
City,State,Zip:	BROOKLYN, NY
Spill Number/Closed Date:	0502187 / 2005-07-26
Facility ID:	0502187
Facility Type:	ER
DER Facility ID:	162984
Site ID:	346496
DEC Region:	2
Spill Cause:	Unknown
Spill Class:	C4
SWIS:	2401
Spill Date:	2005-05-23
Investigator:	SKARAKHA
Referred To:	Not reported
Reported to Dept:	2005-05-24
CID:	444
Water Affected:	Not reported
Spill Source:	Unknown
Spill Notifier:	Responsible Party
Cleanup Ceased:	Not reported
Cleanup Meets Std:	False
Last Inspection:	Not reported
Recommended Penalty:	False
UST Trust:	False
Remediation Phase:	0
Date Entered In Computer:	2005-05-24
Spill Record Last Update:	2005-07-26
Spiller Name:	ERT DESK MIKE DAUGHTERY
Spiller Company:	MAHOLE # 60539
Spiller Address:	CONCORD STREET/NAVY
Spiller Company:	001
Contact Name:	ERT DESK MIKE DAUGHTERY
Latitude:	40.6974460
Longitude:	-73.9805090
DEC Memo:	e2mis no 158747 A.FERRARA FOUND APPROX. 1PT OF UNKNOWN OIL ON APPROX. 500 GAL'S OF WATER. SPILL APPEARS TO BE CONTAINED. NO SEWERS OR WATERWAYS APPEAR TO BE AFFECTED. OWNER OF SUBSTANCES IS UNKNOWN. NO KNOWN SUBSTANTIAL CRACKS IN STRUCTURE. THERE ARE TWO RESERVOIR TANKS IN STRUCTURE BUT NOT KNOWN TO BE LEAKING AT THIS TIME, AN UNDERGROUND O.S. WILL BE RESPONDING TO LOCATION TO VERIFY POSSIBLE D-FAULT CONDITION. ENIVIR. TAG# 29599 PLACED. 1 LIQ. SAMPLE TAKEN FROM SPILL. 5/24/2005 12:55 HRS. -- AS PER FEEDER CONTROL REP. J. SANTORA, D FAULT TAG # 02468 PLACED DUE TO 3C JOINT CONNECTED TO LEAKING TANK. ---------- ---------- Aroclor 1242 < 1.0 ppm EPA 608/8082 Aroclor 1254 < 1.0 ppm EPA 608/8082 Aroclor 1248 < 1.0 ppm EPA 608/8082 Aroclor

MANHOLE # 60539 (Continued) **S106968150**

1260 < 1.0 ppm EPA 608/8082 5/25/05 16:30 HRS. -- J. DELAROSA OF BROOKLYN ENV OPS REPORTS INITIAL
CLEANUP COMPLETED. MANHOLE IS MAKING WATER. NO FOD OR UNDERGROUND CREW GOING OUT TO LOCATION AT
THIS TIME, THEREFORE ENV OPS IS LEAVING LOCATION AT THIS TIME. ENV STOP TAG LEFT IN PLACE PENDING
REPAIRS TO D FAULT. -- W.W. #17344 -- 5/25/05 16:35 HRS. -- AS PER ENV DESK SUPERVISOR D. HEARNS,
F.O.D. HAS ALREADY MARKED UP FEEDER AND JOB IS PENDING REPAIRS TO D FAULT. FEEDER CONTROL REP J.
FRANCO TOLD HIM UNDERGROUND WILL PROBABLY NOT BE GOING OUT TO THIS JOB UNTIL TOMORROW. -- W.W.
#17344 UPDATE: 5/26/05 - 1040. C. LUGO - ENV. OPS., REPORTS CLEANUP COMPLETED BY DOUBLE WASHING
STRUCTURE WITH BIO GEN 760 & SLIX. TANKER REM LIQ WASTE. SUMP FOUND CEMENTED. U.G. REMOVED LEAKY
TANK. HOLE MAKES WATER (NO OIL). TJ - 50495 Closed. 5-26-05. George Breen

Remarks: ON 500 GALLONS OF WATER: WHILE IN PROCESS OF CLEANING UP FOUND AN DEFAULT IN EQUIPMENT: PENDING CLEAN UP: CONTAINED AND NO TO 5QUESTIONS: CONED # 158747

All Materials:

Site ID:	346496
Operable Unit ID:	1104268
Operable Unit:	01
Material ID:	584438
Material Code:	0066A
Material Name:	unknown petroleum
Case No.:	Not reported
Material FA:	Petroleum
Quantity:	.00
Units:	G
Recovered:	.00
Oxygenate:	Not reported

A10 **MH 588** **NY Spills** **S106004327**
SE **NAVY ST/CONCORD ST** **N/A**
< 1/8 **BROOKLYN, NY**
0.006 mi.
30 ft. **Site 10 of 100 in cluster A**

Relative: **Higher**
Actual: **17 ft.**

SPILLS:

Name:	MH 588
Address:	NAVY ST/CONCORD ST
City,State,Zip:	BROOKLYN, NY
Spill Number/Closed Date:	0202481 / 2003-04-21
Facility ID:	0202481
Facility Type:	ER
DER Facility ID:	206863
Site ID:	252495
DEC Region:	2
Spill Cause:	Unknown
Spill Class:	C4
SWIS:	2401
Spill Date:	2002-06-06
Investigator:	KMFOLEY

MH 588 (Continued) **S106004327**

Referred To:	Not reported
Reported to Dept:	2002-06-07
CID:	396
Water Affected:	Not reported
Spill Source:	Unknown
Spill Notifier:	Affected Persons
Cleanup Ceased:	Not reported
Cleanup Meets Std:	False
Last Inspection:	Not reported
Recommended Penalty:	False
UST Trust:	False
Remediation Phase:	0
Date Entered In Computer:	2002-06-07
Spill Record Last Update:	2003-04-22
Spiller Name:	Not reported
Spiller Company:	UNKNOWN
Spiller Address:	Not reported
Spiller Company:	999
Contact Name:	RICHARD ROACH
Latitude:	40.6974460
Longitude:	-73.9805090
DEC Memo:	Prior to Sept, 2004 data translation this spill Lead_DEC Field was FOLEY Con Ed e2mis #142219: 6/6/02=1345HRS BOVE #02203 CABLE REPORTS FOUND APPROX 1-QUART OF OIL ON 100 GALLONS OF WATER IN MH 588.THAT SPILLED FROM 2-CUT 3-CONDUCTER CAPPED CABLE ALSO FROM 3-CONDUCTER JOINT. APPEARS TO BE CONTAINED AT THIS TIME NO SEWERS OR WATERWAYS AFFECTED. NO FIRE OR SMOKE OR PRIVATE PROPERTY INVOLVED.1-SAMPLE TAKEN ENVIR TAG#20939.PLACED. INCIDENT WILL BE ON 24HRS DEC PROGRAM. CLEANUP PENDING TEST RESULTS. 6/6/02-@1425HRS CIG A. MORRIS NOTIFIED Update - 6/7/02 - lab results received # 02-05304-001 - < 1.0 PPM PCB. UPDATE 6-7-02 0930 HRS K. QUEST MECH A FLUSH DEPT REPORTS HE FOUND A D-FAUT TAG #238 THERE A BLOWN 3 C JOINT THAT LOOKS TO BE ON DEAD FDR.1B86. BY DUCTING JOINT HAS TO IDENTIFIY & TAG AND CUT & REMOVED BEFORE CLEANUP CAN BE DONE. THIS WILL BE TAKEN OFF THE 24 HRS DEMINIMIS PROGRAM. NOTIFIED CIG ROACH 1008 HRS UPDATE 11/14/02 13:40 -- J. LIPORI REPORTS DOUBLE-WASHED STRUCTURE FROM TOP WITH SLIX. DUE TO D FAULT THEY DID NOT ENTER STRUCTURE, THEREFORE SUMP STATUS IS NOT KNOWN & ENV. STOP TAG WAS LEFT IN PLACE. UPDATE 1/23/03.... FOD REQUESTED FLUSH.... FLUSH WAS DISPATCHED, FOUND ABOUT 3000 GALS OF WATER, ASTORIA TANKER ORDERED. UPDATE 1-23-03 0430 HRS J. DEKANCHUK OS REPORTS STRUCTURE WAS CLEANED FROM THE TOP DUE TO D-FAULT IN STRUCTURE. THEY DOUBLE WASH STRUCTURE WITH BIO-JEN 760. ALL LIQUIDS WERE REMOVED WITH OVER 50 PPM TANKER. HE WAS UNABLE TO SEE IF A SUMP IS IN STRUCTURE. THERE STILL IS SOLID WASTE IN STRUCTURE. E.S.TAG LEFT IN PLACE . LAZ # 04425 update 1/26 W.Washington reports #9 cut d fault out ready for completion of cleanup. #12255 vdc. UPDATE @ 1058 HRS 1/26 W.TUDY REPORTS STRUCTURE DOUBLE WASHED

MH 588 (Continued) **S106004327**

Remarks: WITH BIO GEN 760, NO SUMP FOUND, ENVIROMENTAL TAG REMOVED. #12255 VDC. 1 quart oil on 100 gal water...was orriginally a 24 hr diminimus spill ref # 143219.

All Materials:

Site ID:	252495
Operable Unit ID:	853322
Operable Unit:	01
Material ID:	520333
Material Code:	0064A
Material Name:	unknown material
Case No.:	Not reported
Material FA:	Other
Quantity:	1.00
Units:	G
Recovered:	.00
Oxygenate:	Not reported

A11 **SIX OZ FROM CABLE REMOVED FROM** **NY Spills** **S108762764**
NE **FLUSHING AVENUE & NAVY STREET** **N/A**
< 1/8 **BROOKLYN, NY**
0.010 mi.
52 ft. **Site 11 of 100 in cluster A**

Relative: **Lower**

Actual: **14 ft.**

SPILLS:

Name:	SIX OZ FROM CABLE REMOVED FROM
Address:	FLUSHING AVENUE & NAVY STREET
City,State,Zip:	BROOKLYN, NY
Spill Number/Closed Date:	0704359 / 2007-09-20
Facility ID:	0704359
Facility Type:	ER
DER Facility ID:	333894
Site ID:	384490
DEC Region:	2
Spill Cause:	Other
Spill Class:	C4
SWIS:	2401
Spill Date:	2007-07-18
Investigator:	gdbreen
Referred To:	Not reported
Reported to Dept:	2007-07-18
CID:	444
Water Affected:	Not reported
Spill Source:	Institutional, Educational, Gov., Other
Spill Notifier:	Responsible Party
Cleanup Ceased:	Not reported
Cleanup Meets Std:	False
Last Inspection:	Not reported
Recommended Penalty:	False
UST Trust:	False
Remediation Phase:	0
Date Entered In Computer:	2007-07-18
Spill Record Last Update:	2007-09-20
Spiller Name:	ERTSDESK
Spiller Company:	CON EDISON
Spiller Address:	FLUSHING AVE& NAVY ST
Spiller Company:	999

SIX OZ FROM CABLE REMOVED FROM (Continued) **S108762764**

Contact Name:	ERTSDESK
Latitude:	40.6982470
Longitude:	-73.9805440
DEC Memo:	09/20/07 - See eDocs for Con Ed report detailing cleanup and closure. 207090. see eDocs
Remarks:	IN EXCAVAVTION AND ON THE STREET: ABOUT 6 OUNCES. 207090

All Materials:

Site ID:	384490
Operable Unit ID:	1141793
Operable Unit:	01
Material ID:	2132005
Material Code:	0020B
Material Name:	cable oil
Case No.:	Not reported
Material FA:	Petroleum
Quantity:	.00
Units:	G
Recovered:	.00
Oxygenate:	Not reported

A12 **CON EDISON - MANHOLE 617** **RCRA NonGen / NLR** **1024891462**
NE **NAVY ST & FLUSHING AVE INT** **NYP005113659**
< 1/8 **BROOKLYN, NY 11201**
0.010 mi.
52 ft. **Site 12 of 100 in cluster A**

Relative: **Lower**

Actual: **14 ft.**

RCRA Listings:

Date Form Received by Agency:		20250421
Handler Name:		Con Edison - Manhole 617
Handler Address:		Navy St & Flushing Ave Int
Handler City,State,Zip:		BROOKLYN, NY 11201
EPA ID:		NYP005113659
Contact Name:		ALYSSA SOTTO
Contact Address:		IRVING PLACE, 15TH FL NE
Contact City,State,Zip:		NEW YORK, NY 10003
Contact Telephone:		212-460-2757
Contact Fax:		Not reported
Contact Email:		SOTTOA@CONED.COM
Contact Title:		ASSOCIATE SCIENTIST
EPA Region:		02
Land Type:		Private
Federal Waste Generator Description:		Not a generator, verified
Non-Notifier:		Not reported
Biennial Report Cycle:		Not reported
Accessibility:		Not reported
Active Site Indicator:		Not reported
State District Owner:		Ny
State District:		NYSDEC R2
Mailing Address:		IRVING PLACE, 15TH FL NE
Mailing City,State,Zip:		NEW YORK, NY 10003
Owner Name:	Not reported	
Owner Type:		Not reported
Operator Name:	Not reported	
Operator Type:		Not reported
Short-Term Generator Activity:		No
Importer Activity:		No

CON EDISON - MANHOLE 617 (Continued) **1024891462**

Mixed Waste Generator:	No
Transporter Activity:	No
Transfer Facility Activity:	No
Recycler Activity with Storage:	No
Small Quantity On-Site Burner Exemption:	No
Smelting Melting and Refining Furnace Exemption:	No
Underground Injection Control:	No
Off-Site Waste Receipt:	No
Universal Waste Indicator:	No
Universal Waste Destination Facility:	No
Federal Universal Waste:	No
Active Site State-Reg Handler:	---
Federal Facility Indicator:	Not reported
Hazardous Secondary Material Indicator:	N
Sub-Part K Indicator:	Not reported
2018 GPRA Permit Baseline:	Not on the Baseline
2018 GPRA Renewals Baseline:	Not on the Baseline
202 GPRA Corrective Action Baseline:	No
Subject to Corrective Action Universe:	No
Non-TSDFs Where RCRA CA has Been Imposed Universe:	No
Corrective Action Priority Ranking:	No NCAPS ranking
Environmental Control Indicator:	No
Institutional Control Indicator:	No
Human Exposure Controls Indicator:	N/A
Groundwater Controls Indicator:	N/A
Significant Non-Complier Universe:	No
Unaddressed Significant Non-Complier Universe:	No
Addressed Significant Non-Complier Universe:	No
Significant Non-Complier With a Compliance Schedule Universe:	No
Financial Assurance Required:	Not reported
Handler Date of Last Change:	20250421
Recognized Trader-Importer:	No
Recognized Trader-Exporter:	No
Importer of Spent Lead Acid Batteries:	No
Exporter of Spent Lead Acid Batteries:	No
Recycler Activity Without Storage:	No
Manifest Broker:	No
Sub-Part P Indicator:	No

Biennial: List of Years
Year: 2017

Click Here for Biennial Reporting System Data:

Hazardous Waste Summary:
Waste Code: D008
Waste Description: Lead

Handler - Owner Operator:
Owner/Operator Indicator: Operator
Owner/Operator Name: CONSOLIDATED EDISON COMPANY OF NY, INC.
Legal Status: Private
Date Became Current: 20170719
Date Ended Current: Not reported
Owner/Operator Address: 4 IRVING PLACE
Owner/Operator City,State,Zip: NEW YORK, NY 10003

CON EDISON - MANHOLE 617 (Continued) **1024891462**

Owner/Operator Telephone: 212-460-2757
Owner/Operator Telephone Ext: Not reported
Owner/Operator Fax: Not reported
Owner/Operator Email: Not reported

Owner/Operator Indicator: Owner
Owner/Operator Name: CONSOLIDATED EDISON COMPANY OF NY, INC.
Legal Status: Private
Date Became Current: 20170719
Date Ended Current: Not reported
Owner/Operator Address: 4 IRVING PLACE
Owner/Operator City,State,Zip: NEW YORK, NY 10003
Owner/Operator Telephone: 212-460-2757
Owner/Operator Telephone Ext: Not reported
Owner/Operator Fax: Not reported
Owner/Operator Email: Not reported

Historic Generators:
Receive Date: 20180410
Handler Name: CON EDISON - MANHOLE 617
Federal Waste Generator Description: Large Quantity Generator
State District Owner: Ny
Large Quantity Handler of Universal Waste: No
Recognized Trader Importer: No
Recognized Trader Exporter: No
Spent Lead Acid Battery Importer: No
Spent Lead Acid Battery Exporter: No
Current Record: No
Non Storage Recycler Activity: No
Electronic Manifest Broker: No

Receive Date: 20250421
Handler Name: CON EDISON - MANHOLE 617
Federal Waste Generator Description: Not a generator, verified
State District Owner: Ny
Large Quantity Handler of Universal Waste: No
Recognized Trader Importer: No
Recognized Trader Exporter: No
Spent Lead Acid Battery Importer: No
Spent Lead Acid Battery Exporter: No
Current Record: Yes
Non Storage Recycler Activity: No
Electronic Manifest Broker: No

List of NAICS Codes and Descriptions:
NAICS Code: 221122
NAICS Description: Electric Power Distribution

Facility Has Received Notices of Violations:
Violations: No Violations Found

Evaluation Action Summary:
Evaluations: No Evaluations Found

A13
NE
< 1/8
0.010 mi.
52 ft.

MANHOLE
NASSAU ST AND NAVY ST
BROOKLYN, NY

Site 13 of 100 in cluster A

NY Spills **S128661524**
N/A

Relative:
Lower

Actual:
14 ft.

SPILLS:

Name:	MANHOLE
Address:	NASSAU ST AND NAVY ST
City,State,Zip:	BROOKLYN, NY
Spill Number/Closed Date:	2200093 / 2022-06-30
Facility ID:	2200093
Facility Type:	ER
DER Facility ID:	96018
Site ID:	635087
DEC Region:	2
Spill Cause:	Unknown
Spill Class:	C4
SWIS:	2401
Spill Date:	2022-04-05
Investigator:	EJKIM
Referred To:	Not reported
Reported to Dept:	2022-04-05
CID:	Not reported
Water Affected:	Not reported
Spill Source:	Unknown
Spill Notifier:	Other
Cleanup Ceased:	Not reported
Cleanup Meets Std:	False
Last Inspection:	Not reported
Recommended Penalty:	False
UST Trust:	False
Remediation Phase:	0
Date Entered In Computer:	2022-04-05
Spill Record Last Update:	2022-06-30
Spiller Name:	DENNIS ROHRER
Spiller Company:	CON EDISON
Spiller Address:	NASSAU ST
Spiller Company:	999
Contact Name:	DENNIS ROHRER
Latitude:	Not reported
Longitude:	Not reported
DEC Memo:	EMIS 284321 6/30/22 - Kim - On 4/5/22 Con Ed reported, while on location for identification of Fdr 1B59, discovering 1gal of unknown oil on 250gal of water in MH-60095. Con Ed reported the structure had water movement and containment was unknown. PCB and Oil ID samples were taken on JJ09412. Con Ed Lab Oil ID and analysis results (Con Ed approval date: 4/5/22) indicated substance similar to lubricating oil containing 3.00ppm PCB. Con Ed inspected equipment and found it in good working order. On 4/6/22, Con Ed had CFS load up two tankers 8,000 gal. On 4/7/22, Con Ed had CFS load up two tankers 10,000gal and ACV used ENVIRO VACTOR 535 to remove 300lb of solids. Cleanup was completed using Safe Wash. Generated waste was transported under EPA# NYR000114579 and MANIFEST# 007169695GBF, to CLEAN EARTH OF NORTH JERSEY (SOUTH KEARNY). See

MANHOLE (Continued) **S128661524**

document files for further
information Spill closed end
Remarks: Unknown source of spill into manhole - not into water Unknown petroleum Clean up - Sampling - Pending

All Materials:
Site ID: 635087
Operable Unit ID: 1382169
Operable Unit: 01
Material ID: 2396474
Material Code: 0066A
Material Name: unknown petroleum
Case No.: Not reported
Material FA: Petroleum
Quantity: 1.00
Units: G
Recovered: Not reported
Oxygenate: Not reported

A14 **CON EDISON - MH 715** **RCRA NonGen / NLR** **1008195504**
NE **NASSAU ST AND NAVY** **NY MANIFEST** **NYP004106704**
< 1/8 **BROOKLYN, NY 11215**
0.010 mi.
52 ft. **Site 14 of 100 in cluster A**

Relative:
Lower

Actual:
14 ft.

RCRA Listings:
Date Form Received by Agency: 20040227
Handler Name: Con Edison - Mh 715
Handler Address: Nassau St And Navy
Handler City,State,Zip: BROOKLYN, NY 11215
EPA ID: NYP004106704
Contact Name: ANTHONY DRUMMINGS
Contact Address: 4 IRVING PLACE
Contact City,State,Zip: NEW YORK, NY 10003
Contact Telephone: 212-460-3770
Contact Fax: Not reported
Contact Email: Not reported
Contact Title: Not reported
EPA Region: 02
Land Type: Municipal
Federal Waste Generator Description: Not a generator, verified
Non-Notifier: Not reported
Biennial Report Cycle: Not reported
Accessibility: Not reported
Active Site Indicator: Not reported
State District Owner: Ny
State District: NYSDEC R2
Mailing Address: 4 IRVING PLACE
Mailing City,State,Zip: NEW YORK, NY 10003
Owner Name: Consolidated Edison Company Of Ny, Inc.
Owner Type: Private
Operator Name: Consolidated Edison Company Of Ny, Inc.
Operator Type: Private
Short-Term Generator Activity: No
Importer Activity: No
Mixed Waste Generator: No
Transporter Activity: No

CON EDISON - MH 715 (Continued) **1008195504**

Transfer Facility Activity:	No
Recycler Activity with Storage:	No
Small Quantity On-Site Burner Exemption:	No
Smelting Melting and Refining Furnace Exemption:	No
Underground Injection Control:	No
Off-Site Waste Receipt:	No
Universal Waste Indicator:	No
Universal Waste Destination Facility:	No
Federal Universal Waste:	No
Active Site State-Reg Handler:	---
Federal Facility Indicator:	Not reported
Hazardous Secondary Material Indicator:	N
Sub-Part K Indicator:	Not reported
2018 GPRA Permit Baseline:	Not on the Baseline
2018 GPRA Renewals Baseline:	Not on the Baseline
202 GPRA Corrective Action Baseline:	No
Subject to Corrective Action Universe:	No
Non-TSDFs Where RCRA CA has Been Imposed Universe:	No
Corrective Action Priority Ranking:	No NCAPS ranking
Environmental Control Indicator:	No
Institutional Control Indicator:	No
Human Exposure Controls Indicator:	N/A
Groundwater Controls Indicator:	N/A
Significant Non-Complier Universe:	No
Unaddressed Significant Non-Complier Universe:	No
Addressed Significant Non-Complier Universe:	No
Significant Non-Complier With a Compliance Schedule Universe:	No
Financial Assurance Required:	Not reported
Handler Date of Last Change:	20150414
Recognized Trader-Importer:	No
Recognized Trader-Exporter:	No
Importer of Spent Lead Acid Batteries:	No
Exporter of Spent Lead Acid Batteries:	No
Recycler Activity Without Storage:	No
Manifest Broker:	No
Sub-Part P Indicator:	No

Biennial: List of Years

Year:	2003

Click Here for Biennial Reporting System Data:

Hazardous Waste Summary:

Waste Code:	D008
Waste Description:	Lead

Handler - Owner Operator:

Owner/Operator Indicator:	Operator
Owner/Operator Name:	CONSOLIDATED EDISON COMPANY OF NY, INC.
Legal Status:	Private
Date Became Current:	20030126
Date Ended Current:	Not reported
Owner/Operator Address:	4 IRVING PLACE
Owner/Operator City,State,Zip:	NEW YORK, NY 10003
Owner/Operator Telephone:	Not reported
Owner/Operator Telephone Ext:	Not reported

CON EDISON - MH 715 (Continued) **1008195504**

Owner/Operator Fax: Not reported
Owner/Operator Email: Not reported

Owner/Operator Indicator: Owner
Owner/Operator Name: CONSOLIDATED EDISON COMPANY OF NY, INC.
Legal Status: Private
Date Became Current: 20030126
Date Ended Current: Not reported
Owner/Operator Address: 4 IRVING PLACE
Owner/Operator City,State,Zip: NEW YORK, NY 10003
Owner/Operator Telephone: Not reported
Owner/Operator Telephone Ext: Not reported
Owner/Operator Fax: Not reported
Owner/Operator Email: Not reported

Owner/Operator Indicator: Owner
Owner/Operator Name: CONSOLIDATED EDISON COMPANY OF NY, INC.
Legal Status: Private
Date Became Current: 20030126
Date Ended Current: Not reported
Owner/Operator Address: 4 IRVING PLACE
Owner/Operator City,State,Zip: NEW YORK, NY 10003
Owner/Operator Telephone: Not reported
Owner/Operator Telephone Ext: Not reported
Owner/Operator Fax: Not reported
Owner/Operator Email: Not reported

Owner/Operator Indicator: Operator
Owner/Operator Name: CONSOLIDATED EDISON COMPANY OF NY, INC.
Legal Status: Private
Date Became Current: 20030126
Date Ended Current: Not reported
Owner/Operator Address: 4 IRVING PLACE
Owner/Operator City,State,Zip: NEW YORK, NY 10003
Owner/Operator Telephone: Not reported
Owner/Operator Telephone Ext: Not reported
Owner/Operator Fax: Not reported
Owner/Operator Email: Not reported

Historic Generators:
Receive Date: 20040225
Handler Name: CON EDISON - MH 715
Federal Waste Generator Description: Large Quantity Generator
State District Owner: Not reported
Large Quantity Handler of Universal Waste: No
Recognized Trader Importer: No
Recognized Trader Exporter: No
Spent Lead Acid Battery Importer: No
Spent Lead Acid Battery Exporter: No
Current Record: No
Non Storage Recycler Activity: Not reported
Electronic Manifest Broker: Not reported

Receive Date: 20040226
Handler Name: CON EDISON - MH 715
Federal Waste Generator Description: Not a generator, verified
State District Owner: Not reported

CON EDISON - MH 715 (Continued) **1008195504**

Large Quantity Handler of Universal Waste: No
Recognized Trader Importer: No
Recognized Trader Exporter: No
Spent Lead Acid Battery Importer: No
Spent Lead Acid Battery Exporter: No
Current Record: No
Non Storage Recycler Activity: Not reported
Electronic Manifest Broker: Not reported

Receive Date: 20040227
Handler Name: CON EDISON - MH 715
Federal Waste Generator Description: Not a generator, verified
State District Owner: Ny
Large Quantity Handler of Universal Waste: No
Recognized Trader Importer: No
Recognized Trader Exporter: No
Spent Lead Acid Battery Importer: No
Spent Lead Acid Battery Exporter: No
Current Record: Yes
Non Storage Recycler Activity: Not reported
Electronic Manifest Broker: Not reported

List of NAICS Codes and Descriptions:
NAICS Code: 221122
NAICS Description: Electric Power Distribution

Facility Has Received Notices of Violations:
Violations: No Violations Found

Evaluation Action Summary:
Evaluations: No Evaluations Found

NY MANIFEST:
EPA ID: NYP004106704
Country: USA
Name: Consolidated Edison
Address: NASSAU ST AND NAVY
Address 2: Not reported
City,State,Zip: BROOKLYN, NY 11215
Zip 4: Not reported
Location Address 1: NASSAU ST & NAVY MH715
Location Address 2: Not reported
Location City,State,Zip: BROOKLYN, NY 11201
Location Zip 4: Not reported
Facility Status: Not reported
Total Tanks: Not reported
Code: BP

Mailing:
Mailing Name: Consolidated Edison
Mailing Contact: Franklin Murray
Mailing Address 1: 4 IRVING PLACE RM 828
Mailing Address 2: Not reported
Mailing City,State,Zip: NEW YORK, NY 10003
Mailing Zip 4: Not reported

CON EDISON - MH 715 (Continued) **1008195504**

Mailing Country: USA
Mailing Phone: 2124602808

Manifest Data:
Document ID: NYE1323819
Manifest Status: Not reported
Trans1 State ID: 96590JE
Year: 2003
Trans2 State ID: Not reported
Generator Ship Date: 01/26/2003
Trans1 Recv Date: 01/26/2003
Trans2 Recv Date: Not reported
TSD Site Recv Date: 01/27/2003
Part A Recv Date: Not reported
Part B Recv Date: Not reported
Generator EPA ID: NYP004106704
Trans1 EPA ID: NYD006982359
Trans2 EPA ID: Not reported
TSDF ID 1: NYD077444263
TSDF ID 2: Not reported
Manifest Tracking Number: Not reported
Import Indicator: Not reported
Export Indicator: Not reported
Discr Quantity Indicator: Not reported
Discr Type Indicator: Not reported
Discr Residue Indicator: Not reported
Discr Partial Reject Indicator: Not reported
Discr Full Reject Indicator: Not reported
Manifest Ref Number: Not reported
Alt Facility RCRA ID: Not reported
Alt Facility Sign Date: Not reported
MGMT Method Type Code: Not reported
Waste Code 1: B007
Waste Code 2: Not reported
Waste Code 3: Not reported
Waste Code 4: Not reported
Waste Code 5: Not reported
Waste Code 6: Not reported
Quantity: 00065
Units: Kilograms
Number of Containers: 002
Container Type: Metal drums, barrels, kegs
Handling Method: Landfill
Specific Gravity: 01.00

Document ID: NYE1323828
Manifest Status: Not reported
Trans1 State ID: 46690JM
Year: 2003
Trans2 State ID: Not reported
Generator Ship Date: 01/29/2003
Trans1 Recv Date: 01/29/2003
Trans2 Recv Date: Not reported
TSD Site Recv Date: 01/30/2003
Part A Recv Date: Not reported
Part B Recv Date: Not reported
Generator EPA ID: NYP004106704

CON EDISON - MH 715 (Continued) **1008195504**

Trans1 EPA ID:	NYD006982359
Trans2 EPA ID:	Not reported
TSDF ID 1:	NYD077444263
TSDF ID 2:	Not reported
Manifest Tracking Number:	Not reported
Import Indicator:	Not reported
Export Indicator:	Not reported
Discr Quantity Indicator:	Not reported
Discr Type Indicator:	Not reported
Discr Residue Indicator:	Not reported
Discr Partial Reject Indicator:	Not reported
Discr Full Reject Indicator:	Not reported
Manifest Ref Number:	Not reported
Alt Facility RCRA ID:	Not reported
Alt Facility Sign Date:	Not reported
MGMT Method Type Code:	Not reported
Waste Code 1:	B007
Waste Code 2:	Not reported
Waste Code 3:	Not reported
Waste Code 4:	Not reported
Waste Code 5:	Not reported
Waste Code 6:	Not reported
Quantity:	00072
Units:	Kilograms
Number of Containers:	001
Container Type:	Metal drums, barrels, kegs
Handling Method:	Landfill
Specific Gravity:	01.00

Document ID:	NYE0459036
Manifest Status:	Not reported
Trans1 State ID:	46107JM
Year:	2003
Trans2 State ID:	Not reported
Generator Ship Date:	01/26/2003
Trans1 Recv Date:	01/26/2003
Trans2 Recv Date:	Not reported
TSD Site Recv Date:	01/27/2003
Part A Recv Date:	Not reported
Part B Recv Date:	Not reported
Generator EPA ID:	NYP004106704
Trans1 EPA ID:	NYD006982359
Trans2 EPA ID:	Not reported
TSDF ID 1:	NYD980593636
TSDF ID 2:	Not reported
Manifest Tracking Number:	Not reported
Import Indicator:	Not reported
Export Indicator:	Not reported
Discr Quantity Indicator:	Not reported
Discr Type Indicator:	Not reported
Discr Residue Indicator:	Not reported
Discr Partial Reject Indicator:	Not reported
Discr Full Reject Indicator:	Not reported
Manifest Ref Number:	Not reported
Alt Facility RCRA ID:	Not reported
Alt Facility Sign Date:	Not reported
MGMT Method Type Code:	Not reported

CON EDISON - MH 715 (Continued) **1008195504**

Waste Code 1:	B002
Waste Code 2:	Not reported
Waste Code 3:	Not reported
Waste Code 4:	Not reported
Waste Code 5:	Not reported
Waste Code 6:	Not reported
Quantity:	06182
Units:	Kilograms
Number of Containers:	001
Container Type:	Cargo tanks (tank trucks)
Handling Method:	Treat
Specific Gravity:	01.00

Document ID:	NYE0459468
Manifest Status:	Not reported
Trans1 State ID:	46110JM
Year:	2003
Trans2 State ID:	Not reported
Generator Ship Date:	01/29/2003
Trans1 Recv Date:	01/29/2003
Trans2 Recv Date:	Not reported
TSD Site Recv Date:	01/29/2003
Part A Recv Date:	Not reported
Part B Recv Date:	Not reported
Generator EPA ID:	NYP004106704
Trans1 EPA ID:	NYD006982359
Trans2 EPA ID:	Not reported
TSDF ID 1:	NYD980593636
TSDF ID 2:	Not reported
Manifest Tracking Number:	Not reported
Import Indicator:	Not reported
Export Indicator:	Not reported
Discr Quantity Indicator:	Not reported
Discr Type Indicator:	Not reported
Discr Residue Indicator:	Not reported
Discr Partial Reject Indicator:	Not reported
Discr Full Reject Indicator:	Not reported
Manifest Ref Number:	Not reported
Alt Facility RCRA ID:	Not reported
Alt Facility Sign Date:	Not reported
MGMT Method Type Code:	Not reported
Waste Code 1:	B002
Waste Code 2:	Not reported
Waste Code 3:	Not reported
Waste Code 4:	Not reported
Waste Code 5:	Not reported
Waste Code 6:	Not reported
Quantity:	01727
Units:	Kilograms
Number of Containers:	001
Container Type:	Cargo tanks (tank trucks)
Handling Method:	Treat
Specific Gravity:	01.00

A15 **CON EDISION - MH715** **RCRA NonGen / NLR** **1007207781**
NE **NASSAU ST. AND NAVY ST. NASSAU** **NY MANIFEST** **NYP004075248**
< 1/8 **NEW YORK, NY 10003**
0.010 mi.
52 ft. **Site 15 of 100 in cluster A**

Relative: **Lower**
Actual: **14 ft.**

RCRA Listings:

Date Form Received by Agency:		20020602
Handler Name:		Con Edision - Mh715
Handler Address:		Nassau St. And Navy St. Nassau
Handler City,State,Zip:		NEW YORK, NY 10003
EPA ID:		NYP004075248
Contact Name:		ANTHONY DRUMMINGS
Contact Address:		IRVING PLACE
Contact City,State,Zip:		NEW YORK, NY 10003
Contact Telephone:		212-460-3770
Contact Fax:		Not reported
Contact Email:		Not reported
Contact Title:		Not reported
EPA Region:		02
Land Type:		Not reported
Federal Waste Generator Description:		Not a generator, verified
Non-Notifier:		Not reported
Biennial Report Cycle:		Not reported
Accessibility:		Not reported
Active Site Indicator:		Not reported
State District Owner:		Ny
State District:		NYSDEC R2
Mailing Address:		IRVING PLACE
Mailing City,State,Zip:		NEW YORK, NY 10003
Owner Name:	Not reported	
Owner Type:		Not reported
Operator Name:	Not reported	
Operator Type:		Not reported
Short-Term Generator Activity:		No
Importer Activity:		No
Mixed Waste Generator:		No
Transporter Activity:		No
Transfer Facility Activity:		No
Recycler Activity with Storage:		No
Small Quantity On-Site Burner Exemption:		No
Smelting Melting and Refining Furnace Exemption:		No
Underground Injection Control:		No
Off-Site Waste Receipt:		No
Universal Waste Indicator:		No
Universal Waste Destination Facility:		No
Federal Universal Waste:		No
Active Site State-Reg Handler:		---
Federal Facility Indicator:		Not reported
Hazardous Secondary Material Indicator:		N
Sub-Part K Indicator:		Not reported
2018 GPRA Permit Baseline:		Not on the Baseline
2018 GPRA Renewals Baseline:		Not on the Baseline
202 GPRA Corrective Action Baseline:		No
Subject to Corrective Action Universe:		No
Non-TSDFs Where RCRA CA has Been Imposed Universe:		No
Corrective Action Priority Ranking:		No NCAPS ranking
Environmental Control Indicator:		No
Institutional Control Indicator:		No

CON EDISION - MH715 (Continued) **1007207781**

Human Exposure Controls Indicator:	N/A
Groundwater Controls Indicator:	N/A
Significant Non-Complier Universe:	No
Unaddressed Significant Non-Complier Universe:	No
Addressed Significant Non-Complier Universe:	No
Significant Non-Complier With a Compliance Schedule Universe:	No
Financial Assurance Required:	Not reported
Handler Date of Last Change:	20150414
Recognized Trader-Importer:	No
Recognized Trader-Exporter:	No
Importer of Spent Lead Acid Batteries:	No
Exporter of Spent Lead Acid Batteries:	No
Recycler Activity Without Storage:	No
Manifest Broker:	No
Sub-Part P Indicator:	No

Biennial: List of Years
Year: 2001

Click Here for Biennial Reporting System Data:

Historic Generators:

Receive Date:	20020601
Handler Name: CON EDISION - MH715	
Federal Waste Generator Description:	Not a generator, verified
State District Owner:	Ny
Large Quantity Handler of Universal Waste:	No
Recognized Trader Importer:	No
Recognized Trader Exporter:	No
Spent Lead Acid Battery Importer:	No
Spent Lead Acid Battery Exporter:	No
Current Record:	No
Non Storage Recycler Activity:	Not reported
Electronic Manifest Broker:	Not reported

Receive Date:	20020602
Handler Name: CON EDISION - MH715	
Federal Waste Generator Description:	Not a generator, verified
State District Owner:	Ny
Large Quantity Handler of Universal Waste:	No
Recognized Trader Importer:	No
Recognized Trader Exporter:	No
Spent Lead Acid Battery Importer:	No
Spent Lead Acid Battery Exporter:	No
Current Record:	Yes
Non Storage Recycler Activity:	Not reported
Electronic Manifest Broker:	Not reported

Receive Date:	20020531
Handler Name: CON EDISION - MH715	
Federal Waste Generator Description:	Large Quantity Generator
State District Owner:	Ny
Large Quantity Handler of Universal Waste:	No
Recognized Trader Importer:	No
Recognized Trader Exporter:	No
Spent Lead Acid Battery Importer:	No

CON EDISION - MH715 (Continued) **1007207781**

Spent Lead Acid Battery Exporter: No
Current Record: No
Non Storage Recycler Activity: Not reported
Electronic Manifest Broker: Not reported

List of NAICS Codes and Descriptions:
NAICS Code: 221122
NAICS Description: Electric Power Distribution

Facility Has Received Notices of Violations:
Violations: No Violations Found

Evaluation Action Summary:
Evaluations: No Evaluations Found

NY MANIFEST:
EPA ID: NYP004060762
Country: USA
Name: Consolidated Edison
Address: MH715-NASSAU ST & NAVY ST
Address 2: Not reported
City,State,Zip: BROOKLYN, NY 11201
Zip 4: Not reported
Location Address 1: MH715-NASSAU ST & NAVY ST
Location Address 2: Not reported
Location City,State,Zip: BROOKLYN, NY 11201
Location Zip 4: Not reported
Facility Status: Not reported
Total Tanks: Not reported
Code: BP

Mailing:
Mailing Name: Consolidated Edison
Mailing Contact: Franklin Murray
Mailing Address 1: 4 IRVING PLACE RM 828
Mailing Address 2: Not reported
Mailing City,State,Zip: NEW YORK, NY 10003
Mailing Zip 4: Not reported
Mailing Country: USA
Mailing Phone: 2124602808

Manifest Data:
Document ID: NYE0416385
Manifest Status: Not reported
Trans1 State ID: 80680AE
Year: 2000
Trans2 State ID: Not reported
Generator Ship Date: 08/22/2000
Trans1 Recv Date: 08/22/2000
Trans2 Recv Date: Not reported
TSD Site Recv Date: 08/23/2000
Part A Recv Date: Not reported
Part B Recv Date: Not reported
Generator EPA ID: NYP004060762

CON EDISION - MH715 (Continued) **1007207781**

Trans1 EPA ID:	NYD006982359
Trans2 EPA ID:	Not reported
TSDF ID 1:	NYD077444263
TSDF ID 2:	Not reported
Manifest Tracking Number:	Not reported
Import Indicator:	Not reported
Export Indicator:	Not reported
Discr Quantity Indicator:	Not reported
Discr Type Indicator:	Not reported
Discr Residue Indicator:	Not reported
Discr Partial Reject Indicator:	Not reported
Discr Full Reject Indicator:	Not reported
Manifest Ref Number:	Not reported
Alt Facility RCRA ID:	Not reported
Alt Facility Sign Date:	Not reported
MGMT Method Type Code:	Not reported
Waste Code 1:	B007
Waste Code 2:	Not reported
Waste Code 3:	Not reported
Waste Code 4:	Not reported
Waste Code 5:	Not reported
Waste Code 6:	Not reported
Quantity:	00082
Units:	Kilograms
Number of Containers:	002
Container Type:	Metal drums, barrels, kegs
Handling Method:	Landfill
Specific Gravity:	01.00

A16 **CON EDISON MANHOLE 619** **RCRA NonGen / NLR** **1010787492**
NE **NAVY ST & NASSAU ST** **NY MANIFEST** **NYP004150173**
< 1/8 **BROOKLYN, NY 11201**
0.010 mi.
52 ft. **Site 16 of 100 in cluster A**

Relative: **Lower**
Actual: **14 ft.**

RCRA Listings:

Date Form Received by Agency:	20080315
Handler Name:	Con Edison Manhole 619
Handler Address:	Navy St & Nassau St
Handler City,State,Zip:	BROOKLYN, NY 11201
EPA ID:	NYP004150173
Contact Name:	MICHAEL D'AGOSTINO
Contact Address:	4 IRVING PL, RM 828
Contact City,State,Zip:	NEW YORK, NY 10003
Contact Telephone:	212-580-8383
Contact Fax:	Not reported
Contact Email:	Not reported
Contact Title:	Not reported
EPA Region:	02
Land Type:	Not reported
Federal Waste Generator Description:	Not a generator, verified
Non-Notifier:	Not reported
Biennial Report Cycle:	Not reported
Accessibility:	Not reported
Active Site Indicator:	Not reported
State District Owner:	Ny
State District:	NYSDEC R2

CON EDISON MANHOLE 619 (Continued) **1010787492**

Mailing Address:		4 IRVING PL, RM 828
Mailing City,State,Zip:		NEW YORK, NY 10003
Owner Name:	Not reported	
Owner Type:		Not reported
Operator Name:	Not reported	
Operator Type:		Not reported
Short-Term Generator Activity:		No
Importer Activity:		No
Mixed Waste Generator:		No
Transporter Activity:		No
Transfer Facility Activity:		No
Recycler Activity with Storage:		No
Small Quantity On-Site Burner Exemption:		No
Smelting Melting and Refining Furnace Exemption:		No
Underground Injection Control:		No
Off-Site Waste Receipt:		No
Universal Waste Indicator:		No
Universal Waste Destination Facility:		No
Federal Universal Waste:		No
Active Site State-Reg Handler:		---
Federal Facility Indicator:		Not reported
Hazardous Secondary Material Indicator:		N
Sub-Part K Indicator:		Not reported
2018 GPRA Permit Baseline:		Not on the Baseline
2018 GPRA Renewals Baseline:		Not on the Baseline
202 GPRA Corrective Action Baseline:		No
Subject to Corrective Action Universe:		No
Non-TSDFs Where RCRA CA has Been Imposed Universe:		No
Corrective Action Priority Ranking:		No NCAPS ranking
Environmental Control Indicator:		No
Institutional Control Indicator:		No
Human Exposure Controls Indicator:		N/A
Groundwater Controls Indicator:		N/A
Significant Non-Complier Universe:		No
Unaddressed Significant Non-Complier Universe:		No
Addressed Significant Non-Complier Universe:		No
Significant Non-Complier With a Compliance Schedule Universe:		No
Financial Assurance Required:		Not reported
Handler Date of Last Change:		20150414
Recognized Trader-Importer:		No
Recognized Trader-Exporter:		No
Importer of Spent Lead Acid Batteries:		No
Exporter of Spent Lead Acid Batteries:		No
Recycler Activity Without Storage:		No
Manifest Broker:		No
Sub-Part P Indicator:		No

Historic Generators:

Receive Date:		20080314
Handler Name:	CON EDISON	
Federal Waste Generator Description:		Not reported
State District Owner:		Not reported
Large Quantity Handler of Universal Waste:		No
Recognized Trader Importer:		No
Recognized Trader Exporter:		No
Spent Lead Acid Battery Importer:		No

CON EDISON MANHOLE 619 (Continued) **1010787492**

Spent Lead Acid Battery Exporter: No
Current Record: No
Non Storage Recycler Activity: Not reported
Electronic Manifest Broker: Not reported

Receive Date: 20080315
Handler Name: CON EDISON MANHOLE 619
Federal Waste Generator Description: Not a generator, verified
State District Owner: Ny
Large Quantity Handler of Universal Waste: No
Recognized Trader Importer: No
Recognized Trader Exporter: No
Spent Lead Acid Battery Importer: No
Spent Lead Acid Battery Exporter: No
Current Record: Yes
Non Storage Recycler Activity: Not reported
Electronic Manifest Broker: Not reported

List of NAICS Codes and Descriptions:
NAICS Codes: No NAICS Codes Found

Facility Has Received Notices of Violations:
Violations: No Violations Found

Evaluation Action Summary:
Evaluations: No Evaluations Found

NY MANIFEST:
EPA ID: NYP004150173
Country: USA
Name: Consolidated Edison
Address: NAVY ST & NASSAU ST
Address 2: Not reported
City,State,Zip: BROOKLYN, NY 11201
Zip 4: Not reported
Location Address 1: NASSAU ST & NAVY ST
Location Address 2: MH 619
Location City,State,Zip: BROOKLYN, NY 11201
Location Zip 4: Not reported
Facility Status: Not reported
Total Tanks: Not reported
Code: BP

Mailing:
Mailing Name: Consolidated Edison
Mailing Contact: Franklyn Murray
Mailing Address 1: 4 IRVING PLACE RM 828
Mailing Address 2: Not reported
Mailing City,State,Zip: NEW YORK, NY 10003
Mailing Zip 4: Not reported
Mailing Country: USA
Mailing Phone: 2124602808

Manifest Data:

CON EDISON MANHOLE 619 (Continued) **1010787492**

Document ID:	Not reported
Manifest Status:	Not reported
Trans1 State ID:	NYD006982359
Year:	2018
Trans2 State ID:	Not reported
Generator Ship Date:	04/27/2007
Trans1 Recv Date:	04/27/2007
Trans2 Recv Date:	Not reported
TSD Site Recv Date:	05/01/2007
Part A Recv Date:	Not reported
Part B Recv Date:	Not reported
Generator EPA ID:	NYP004150173
Trans1 EPA ID:	Not reported
Trans2 EPA ID:	Not reported
TSDF ID 1:	NYD077444263
TSDF ID 2:	Not reported
Manifest Tracking Number:	001450149FLE
Import Indicator:	N
Export Indicator:	N
Discr Quantity Indicator:	N
Discr Type Indicator:	N
Discr Residue Indicator:	N
Discr Partial Reject Indicator:	N
Discr Full Reject Indicator:	N
Manifest Ref Number:	Not reported
Alt Facility RCRA ID:	Not reported
Alt Facility Sign Date:	Not reported
MGMT Method Type Code:	H141
Waste Code a:	B007
Waste Code b:	Lead
Waste Code c:	Not reported
Waste Code e:	Not reported
Waste Code f:	Not reported
Waste Code g:	Not reported
Waste Code 1:	Not reported
Waste Code 2:	Not reported
Waste Code 3:	Not reported
Waste Code 4:	Not reported
Waste Code 5:	Not reported
Waste Code 6:	Not reported
Quantity:	200
Units:	Kilograms
Number of Containers:	4
Container Type:	Metal drums, barrels, kegs
Handling Method:	Landfill
Specific Gravity:	1

EPA ID:	NYP004143368
Country:	USA
Name:	Consolidated Edison
Address:	NAVY ST 211 FEET N OF NASSAU
Address 2:	ST
City,State,Zip:	BROOKLYN, NY 11201
Zip 4:	Not reported
Location Address 1:	MH9363-W NAVY ST & N NASSAU ST
Location Address 2:	Not reported

CON EDISON MANHOLE 619 (Continued) **1010787492**

Location City,State,Zip: BROOKLYN, NY
Location Zip 4: Not reported
Facility Status: Not reported
Total Tanks: Not reported
Code: BP

Mailing:
Mailing Name: Consolidated Edison
Mailing Contact: Franklyn Murray
Mailing Address 1: 4 IRVING PL RM 828
Mailing Address 2: Not reported
Mailing City,State,Zip: NEW YORK, NY 10003
Mailing Zip 4: Not reported
Mailing Country: USA
Mailing Phone: 2124602808

Manifest Data:
Document ID: Not reported
Manifest Status: Not reported
Trans1 State ID: NYD006982359
Year: 2018
Trans2 State ID: Not reported
Generator Ship Date: 07/04/2006
Trans1 Recv Date: 07/04/2006
Trans2 Recv Date: Not reported
TSD Site Recv Date: 07/05/2006
Part A Recv Date: Not reported
Part B Recv Date: Not reported
Generator EPA ID: NYP004143368
Trans1 EPA ID: Not reported
Trans2 EPA ID: Not reported
TSDF ID 1: NYD077444263
TSDF ID 2: Not reported
Manifest Tracking Number: NYE1594017
Import Indicator: N
Export Indicator: N
Discr Quantity Indicator: N
Discr Type Indicator: N
Discr Residue Indicator: N
Discr Partial Reject Indicator: N
Discr Full Reject Indicator: N
Manifest Ref Number: Not reported
Alt Facility RCRA ID: Not reported
Alt Facility Sign Date: Not reported
MGMT Method Type Code: Not reported
Waste Code a: B007
Waste Code b: Not reported
Waste Code c: Not reported
Waste Code e: Not reported
Waste Code f: Not reported
Waste Code g: Not reported
Waste Code 1: Not reported
Waste Code 2: Not reported
Waste Code 3: Not reported
Waste Code 4: Not reported
Waste Code 5: Not reported
Waste Code 6: Not reported

CON EDISON MANHOLE 619 (Continued) **1010787492**

Quantity:	44
Units:	Kilograms
Number of Containers:	1
Container Type:	Metal drums, barrels, kegs
Handling Method:	Landfill
Specific Gravity:	1

A17 **NATIONAL GRID** **NJ MANIFEST** **S120665639**
NE **NAVY ST & FLUSHING AVE** **N/A**
< 1/8 **BROOKLYN, NY 11205**
0.010 mi.
52 ft. **Site 17 of 100 in cluster A**

Relative: **Lower**
Actual: **14 ft.**

NJ MANIFEST:

EPA ID:	NYP000972570
Name:	NATIONAL GRID
Address:	NAVY ST & FLUSHING AVE
City,State,Zip:	BROOKLYN, NY 11205
County:	Not reported
Mailing Address:	E OLD COUNTRY RD
Mailing City,State,Zip:	HICKSVILLE, NY 11801
Telephone:	Not reported
Emergency Telephone:	Not reported
Contact:	RICHARD SCHMITZ
Comments:	Not reported
SIC Code:	Not reported
County:	NY047
Municipal:	Not reported
Previous EPAID:	Not reported
Generator Flag:	Not reported
Transporter Flag:	Not reported
TSDF Flag:	Not reported
Name Change:	Not reported
Date Change:	Not reported

Manifest Data:

EPA ID:	NYP000972570
Manifest Number:	000346947JJK
Date Shipped:	2/16/2016
TSDF EPA ID:	NJD991291105
Transporter EPA ID:	NYD986908085
Transporter 2 EPA ID:	Not reported
Transporter 3 EPA ID:	Not reported
Transporter 4 EPA ID:	Not reported
Transporter 5 EPA ID:	Not reported
Transporter 6 EPA ID:	Not reported
Transporter 7 EPA ID:	Not reported
Transporter 8 EPA ID:	Not reported
Transporter 9 EPA ID:	Not reported
Transporter 10 EPA ID:	Not reported
Date Trans1 Transported Waste:	Not reported
Date Trans2 Transported Waste:	Not reported
Date Trans3 Transported Waste:	Not reported
Date Trans4 Transported Waste:	Not reported
Date Trans5 Transported Waste:	Not reported
Date Trans6 Transported Waste:	Not reported
Date Trans7 Transported Waste:	Not reported

NATIONAL GRID (Continued) **S120665639**

Date Trans8 Transported Waste:	Not reported
Date Trans9 Transported Waste:	Not reported
Date Trans10 Transported Waste:	Not reported
Date TSDF Received Waste:	Not reported
TSDF EPA Facility Name:	Not reported
QTY Units:	Not reported
Transporter SEQ ID:	Not reported
Transporter-1 Date:	Not reported
Waste SEQ ID:	Not reported
Waste Type Code 2:	Not reported
Waste Type Code 3:	Not reported
Waste Type Code 4:	Not reported
Waste Type Code 5:	Not reported
Waste Type Code 6:	Not reported
Date Accepted:	Not reported
Manifest Discrepancy Type:	Not reported
Data Entry Number:	Not reported
Was Load Rejected:	Not reported
Reason Load Was Rejected:	Not reported

EPA ID:	NYP000972570
Manifest Number:	000346949JJK
Date Shipped:	2/16/2016
TSDF EPA ID:	NJD991291105
Transporter EPA ID:	NYD986908085
Transporter 2 EPA ID:	Not reported
Transporter 3 EPA ID:	Not reported
Transporter 4 EPA ID:	Not reported
Transporter 5 EPA ID:	Not reported
Transporter 6 EPA ID:	Not reported
Transporter 7 EPA ID:	Not reported
Transporter 8 EPA ID:	Not reported
Transporter 9 EPA ID:	Not reported
Transporter 10 EPA ID:	Not reported
Date Trans1 Transported Waste:	Not reported
Date Trans2 Transported Waste:	Not reported
Date Trans3 Transported Waste:	Not reported
Date Trans4 Transported Waste:	Not reported
Date Trans5 Transported Waste:	Not reported
Date Trans6 Transported Waste:	Not reported
Date Trans7 Transported Waste:	Not reported
Date Trans8 Transported Waste:	Not reported
Date Trans9 Transported Waste:	Not reported
Date Trans10 Transported Waste:	Not reported
Date TSDF Received Waste:	Not reported
TSDF EPA Facility Name:	Not reported
QTY Units:	Not reported
Transporter SEQ ID:	Not reported
Transporter-1 Date:	Not reported
Waste SEQ ID:	Not reported
Waste Type Code 2:	Not reported
Waste Type Code 3:	Not reported
Waste Type Code 4:	Not reported
Waste Type Code 5:	Not reported
Waste Type Code 6:	Not reported
Date Accepted:	Not reported
Manifest Discrepancy Type:	Not reported

NATIONAL GRID (Continued) **S120665639**

Data Entry Number:	Not reported
Was Load Rejected:	Not reported
Reason Load Was Rejected:	Not reported

A18 **CON EDISON MANHOLE 60383** **RCRA NonGen / NLR** **1010326668**
NE **NAVY ST & FLUSHING AVE** **NYP004142402**
< 1/8 **BROOKLYN, NY 11205**
0.010 mi.
52 ft. **Site 18 of 100 in cluster A**

Relative: **Lower**
Actual: **14 ft.**

RCRA Listings:

Date Form Received by Agency:	20061117
Handler Name:	Con Edison Manhole 60383
Handler Address:	Navy St & Flushing Ave
Handler City,State,Zip:	BROOKLYN, NY 11205
EPA ID:	NYP004142402
Contact Name:	STEVEN MARTIS
Contact Address:	4 IRVING PL, RM 828
Contact City,State,Zip:	NEW YORK, NY 10003
Contact Telephone:	212-580-8383
Contact Fax:	Not reported
Contact Email:	Not reported
Contact Title:	Not reported
EPA Region:	02
Land Type:	Not reported
Federal Waste Generator Description:	Not a generator, verified
Non-Notifier:	Not reported
Biennial Report Cycle:	Not reported
Accessibility:	Not reported
Active Site Indicator:	Not reported
State District Owner:	Ny
State District:	NYSDEC R2
Mailing Address:	4 IRVING PL, RM 828
Mailing City,State,Zip:	NEW YORK, NY 10003
Owner Name:	Not reported
Owner Type:	Not reported
Operator Name:	Not reported
Operator Type:	Not reported
Short-Term Generator Activity:	No
Importer Activity:	No
Mixed Waste Generator:	No
Transporter Activity:	No
Transfer Facility Activity:	No
Recycler Activity with Storage:	No
Small Quantity On-Site Burner Exemption:	No
Smelting Melting and Refining Furnace Exemption:	No
Underground Injection Control:	No
Off-Site Waste Receipt:	No
Universal Waste Indicator:	No
Universal Waste Destination Facility:	No
Federal Universal Waste:	No
Active Site State-Reg Handler:	---
Federal Facility Indicator:	Not reported
Hazardous Secondary Material Indicator:	N
Sub-Part K Indicator:	Not reported
2018 GPRA Permit Baseline:	Not on the Baseline
2018 GPRA Renewals Baseline:	Not on the Baseline

CON EDISON MANHOLE 60383 (Continued) **1010326668**

202 GPRA Corrective Action Baseline:	No
Subject to Corrective Action Universe:	No
Non-TSDFs Where RCRA CA has Been Imposed Universe:	No
Corrective Action Priority Ranking:	No NCAPS ranking
Environmental Control Indicator:	No
Institutional Control Indicator:	No
Human Exposure Controls Indicator:	N/A
Groundwater Controls Indicator:	N/A
Significant Non-Complier Universe:	No
Unaddressed Significant Non-Complier Universe:	No
Addressed Significant Non-Complier Universe:	No
Significant Non-Complier With a Compliance Schedule Universe:	No
Financial Assurance Required:	Not reported
Handler Date of Last Change:	20150414
Recognized Trader-Importer:	No
Recognized Trader-Exporter:	No
Importer of Spent Lead Acid Batteries:	No
Exporter of Spent Lead Acid Batteries:	No
Recycler Activity Without Storage:	No
Manifest Broker:	No
Sub-Part P Indicator:	No

Historic Generators:

Receive Date:	20061115
Handler Name: CON EDISON	
Federal Waste Generator Description:	Not reported
State District Owner:	Not reported
Large Quantity Handler of Universal Waste:	No
Recognized Trader Importer:	No
Recognized Trader Exporter:	No
Spent Lead Acid Battery Importer:	No
Spent Lead Acid Battery Exporter:	No
Current Record:	No
Non Storage Recycler Activity:	Not reported
Electronic Manifest Broker:	Not reported

Receive Date:	20061116
Handler Name: CON EDISON	
Federal Waste Generator Description:	Not a generator, verified
State District Owner:	Not reported
Large Quantity Handler of Universal Waste:	No
Recognized Trader Importer:	No
Recognized Trader Exporter:	No
Spent Lead Acid Battery Importer:	No
Spent Lead Acid Battery Exporter:	No
Current Record:	No
Non Storage Recycler Activity:	Not reported
Electronic Manifest Broker:	Not reported

Receive Date:	20061117
Handler Name: CON EDISON MANHOLE 60383	
Federal Waste Generator Description:	Not a generator, verified
State District Owner:	Ny
Large Quantity Handler of Universal Waste:	No
Recognized Trader Importer:	No
Recognized Trader Exporter:	No

CON EDISON MANHOLE 60383 (Continued) **1010326668**

Spent Lead Acid Battery Importer: No
Spent Lead Acid Battery Exporter: No
Current Record: Yes
Non Storage Recycler Activity: Not reported
Electronic Manifest Broker: Not reported

List of NAICS Codes and Descriptions:
NAICS Codes: No NAICS Codes Found

Facility Has Received Notices of Violations:
Violations: No Violations Found

Evaluation Action Summary:
Evaluations: No Evaluations Found

A19 **ONE PINT OIL IN MANHOLE # 694** **NY Spills** **S109059345**
NE **NAVY ST & NASSAU STREET** **N/A**
< 1/8 **BROOKLYN, NY**
0.010 mi.
52 ft. **Site 19 of 100 in cluster A**

Relative: **Lower**
Actual: **14 ft.**

SPILLS:
Name: ONE PINT OIL IN MANHOLE # 694
Address: NAVY ST & NASSAU STREET
City,State,Zip: BROOKLYN, NY
Spill Number/Closed Date: 0711756 / 2008-03-20
Facility ID: 0711756
Facility Type: ER
DER Facility ID: 342902
Site ID: 393282
DEC Region: 2
Spill Cause: Equipment Failure
Spill Class: C4
SWIS: 2401
Spill Date: 2008-02-06
Investigator: gdbreen
Referred To: Not reported
Reported to Dept: 2008-02-07
CID: 444
Water Affected: Not reported
Spill Source: Commercial/Industrial
Spill Notifier: Responsible Party
Cleanup Ceased: Not reported
Cleanup Meets Std: False
Last Inspection: Not reported
Recommended Penalty: False
UST Trust: Not reported
Remediation Phase: 0
Date Entered In Computer: 2008-02-07
Spill Record Last Update: 2008-03-20
Spiller Name: ERTSDESK
Spiller Company: CON EDISON MH # 694
Spiller Address: NAVY ST & NASSUAE STR
Spiller Company: 999
Contact Name: ERTSDESK

ONE PINT OIL IN MANHOLE # 694 (Continued) **S109059345**

Latitude:	Not reported
Longitude:	Not reported
DEC Memo:	03/20/08 - See eDocs for Con Ed report detailing cleanup and closure. 209812. see eDocs
Remarks:	FOUND DRAIN IN MANHOLE: CONED# 209812

All Materials:

Site ID:	393282
Operable Unit ID:	1150250
Operable Unit:	01
Material ID:	2140851
Material Code:	0066A
Material Name:	unknown petroleum
Case No.:	Not reported
Material FA:	Petroleum
Quantity:	.00
Units:	G
Recovered:	.00
Oxygenate:	Not reported

A20 **CON ED-MH 60095** **RCRA NonGen / NLR 1007205366**
NE **NAVY ST & NASSAU AVE** **NY MANIFEST NYP000930131**
< 1/8 **BROOKLYN, NY 11201**
0.010 mi.
52 ft. **Site 20 of 100 in cluster A**

Relative: **Lower**

Actual: **14 ft.**

RCRA Listings:

Date Form Received by Agency:		19980228
Handler Name:		Con Ed-Mh 60095
Handler Address:		Navy St & Nassau Ave
Handler City,State,Zip:		BROOKLYN, NY 11201-0000
EPA ID:		NYP000930131
Contact Name:		ANTHONY DRUMMINGS
Contact Address:		CONSOLIDATED EDISON INC
Contact City,State,Zip:		NEW YORK, NY 10003-0000
Contact Telephone:		212-460-3770
Contact Fax:		Not reported
Contact Email:		Not reported
Contact Title:		Not reported
EPA Region:		02
Land Type:		Not reported
Federal Waste Generator Description:		Not a generator, verified
Non-Notifier:		Not reported
Biennial Report Cycle:		Not reported
Accessibility:		Not reported
Active Site Indicator:		Not reported
State District Owner:		Ny
State District:		NYSDEC R2
Mailing Address:		CONSOLIDATED EDISON INC
Mailing City,State,Zip:		NEW YORK, NY 10003-0000
Owner Name:	Not reported	
Owner Type:		Not reported
Operator Name:	Not reported	
Operator Type:		Not reported
Short-Term Generator Activity:		No
Importer Activity:		No
Mixed Waste Generator:		No

CON ED-MH 60095 (Continued) **1007205366**

Transporter Activity:	No
Transfer Facility Activity:	No
Recycler Activity with Storage:	No
Small Quantity On-Site Burner Exemption:	No
Smelting Melting and Refining Furnace Exemption:	No
Underground Injection Control:	No
Off-Site Waste Receipt:	No
Universal Waste Indicator:	No
Universal Waste Destination Facility:	No
Federal Universal Waste:	No
Active Site State-Reg Handler:	---
Federal Facility Indicator:	Not reported
Hazardous Secondary Material Indicator:	N
Sub-Part K Indicator:	Not reported
2018 GPRA Permit Baseline:	Not on the Baseline
2018 GPRA Renewals Baseline:	Not on the Baseline
202 GPRA Corrective Action Baseline:	No
Subject to Corrective Action Universe:	No
Non-TSDFs Where RCRA CA has Been Imposed Universe:	No
Corrective Action Priority Ranking:	No NCAPS ranking
Environmental Control Indicator:	No
Institutional Control Indicator:	No
Human Exposure Controls Indicator:	N/A
Groundwater Controls Indicator:	N/A
Significant Non-Complier Universe:	No
Unaddressed Significant Non-Complier Universe:	No
Addressed Significant Non-Complier Universe:	No
Significant Non-Complier With a Compliance Schedule Universe:	No
Financial Assurance Required:	Not reported
Handler Date of Last Change:	20150414
Recognized Trader-Importer:	No
Recognized Trader-Exporter:	No
Importer of Spent Lead Acid Batteries:	No
Exporter of Spent Lead Acid Batteries:	No
Recycler Activity Without Storage:	No
Manifest Broker:	No
Sub-Part P Indicator:	No

Historic Generators:

Receive Date:	19980227
Handler Name: CON ED-MH 60095	
Federal Waste Generator Description:	Not a generator, verified
State District Owner:	Ny
Large Quantity Handler of Universal Waste:	No
Recognized Trader Importer:	No
Recognized Trader Exporter:	No
Spent Lead Acid Battery Importer:	No
Spent Lead Acid Battery Exporter:	No
Current Record:	No
Non Storage Recycler Activity:	Not reported
Electronic Manifest Broker:	Not reported

Receive Date:	19980228
Handler Name: CON ED-MH 60095	
Federal Waste Generator Description:	Not a generator, verified
State District Owner:	Ny

CON ED-MH 60095 (Continued) **1007205366**

Large Quantity Handler of Universal Waste: No
Recognized Trader Importer: No
Recognized Trader Exporter: No
Spent Lead Acid Battery Importer: No
Spent Lead Acid Battery Exporter: No
Current Record: Yes
Non Storage Recycler Activity: Not reported
Electronic Manifest Broker: Not reported

Receive Date: 19980226
Handler Name: CON ED-MH 60095
Federal Waste Generator Description: Large Quantity Generator
State District Owner: Ny
Large Quantity Handler of Universal Waste: No
Recognized Trader Importer: No
Recognized Trader Exporter: No
Spent Lead Acid Battery Importer: No
Spent Lead Acid Battery Exporter: No
Current Record: No
Non Storage Recycler Activity: Not reported
Electronic Manifest Broker: Not reported

List of NAICS Codes and Descriptions:
NAICS Code: 2211
NAICS Description: Electric Power Generation, Transmission And Distribution

NAICS Code: 22111
NAICS Description: Electric Power Generation

Facility Has Received Notices of Violations:
Violations: No Violations Found

Evaluation Action Summary:
Evaluations: No Evaluations Found

NY MANIFEST:
EPA ID: NYP000930131
Country: USA
Name: Consolidated Edison
Address: NAVY ST & NASSAU AVE
Address 2: Not reported
City,State,Zip: BROOKLYN, NY 11201-0000
Zip 4: Not reported
Location Address 1: V1821-GRAND CENT PKY & RSVLT
Location Address 2: Not reported
Location City,State,Zip: BROOKLYN, NY 11201
Location Zip 4: Not reported
Facility Status: Not reported
Total Tanks: Not reported
Code: BP

Mailing:
Mailing Name: Consolidated Edison
Mailing Contact: Franklin Murray
Mailing Address 1: 4 IRVING PLACE RM 828

CON ED-MH 60095 (Continued) **1007205366**

Mailing Address 2: Not reported
Mailing City,State,Zip: NEW YORK, NY 10003
Mailing Zip 4: Not reported
Mailing Country: USA
Mailing Phone: 2124602808

Manifest Data:
Document ID: NYG0125154
Manifest Status: Not reported
Trans1 State ID: 80336AB
Year: 1997
Trans2 State ID: Not reported
Generator Ship Date: 04/11/1997
Trans1 Recv Date: 04/11/1997
Trans2 Recv Date: Not reported
TSD Site Recv Date: 04/14/1997
Part A Recv Date: Not reported
Part B Recv Date: Not reported
Generator EPA ID: NYP000930131
Trans1 EPA ID: NYD006982359
Trans2 EPA ID: Not reported
TSDF ID 1: NYD077444263
TSDF ID 2: Not reported
Manifest Tracking Number: Not reported
Import Indicator: Not reported
Export Indicator: Not reported
Discr Quantity Indicator: Not reported
Discr Type Indicator: Not reported
Discr Residue Indicator: Not reported
Discr Partial Reject Indicator: Not reported
Discr Full Reject Indicator: Not reported
Manifest Ref Number: Not reported
Alt Facility RCRA ID: Not reported
Alt Facility Sign Date: Not reported
MGMT Method Type Code: Not reported
Waste Code 1: B007
Waste Code 2: Not reported
Waste Code 3: Not reported
Waste Code 4: Not reported
Waste Code 5: Not reported
Waste Code 6: Not reported
Quantity: 00001
Units: Cubic Yards
Number of Containers: 004
Container Type: Metal drums, barrels, kegs
Handling Method: Landfill
Specific Gravity: 01.00

Document ID: NYB7312896
Manifest Status: Not reported
Trans1 State ID: 20856AD
Year: 1996
Trans2 State ID: Not reported
Generator Ship Date: 10/01/1996
Trans1 Recv Date: 10/01/1996
Trans2 Recv Date: Not reported
TSD Site Recv Date: 10/01/1996

CON ED-MH 60095 (Continued) **1007205366**

Part A Recv Date:	Not reported
Part B Recv Date:	Not reported
Generator EPA ID:	NYP000930131
Trans1 EPA ID:	NYD006982359
Trans2 EPA ID:	Not reported
TSDF ID 1:	NYD980593636
TSDF ID 2:	Not reported
Manifest Tracking Number:	Not reported
Import Indicator:	Not reported
Export Indicator:	Not reported
Discr Quantity Indicator:	Not reported
Discr Type Indicator:	Not reported
Discr Residue Indicator:	Not reported
Discr Partial Reject Indicator:	Not reported
Discr Full Reject Indicator:	Not reported
Manifest Ref Number:	Not reported
Alt Facility RCRA ID:	Not reported
Alt Facility Sign Date:	Not reported
MGMT Method Type Code:	Not reported
Waste Code 1:	B003
Waste Code 2:	Not reported
Waste Code 3:	Not reported
Waste Code 4:	Not reported
Waste Code 5:	Not reported
Waste Code 6:	Not reported
Quantity:	01161
Units:	Kilograms
Number of Containers:	001
Container Type:	Cargo tanks (tank trucks)
Handling Method:	Treat
Specific Gravity:	01.00

Document ID:	NYG0125577
Manifest Status:	Not reported
Trans1 State ID:	SM1563
Year:	1997
Trans2 State ID:	Not reported
Generator Ship Date:	04/11/1997
Trans1 Recv Date:	04/11/1997
Trans2 Recv Date:	Not reported
TSD Site Recv Date:	04/14/1997
Part A Recv Date:	Not reported
Part B Recv Date:	Not reported
Generator EPA ID:	NYP000930131
Trans1 EPA ID:	NYD006982359
Trans2 EPA ID:	Not reported
TSDF ID 1:	NYD980593636
TSDF ID 2:	Not reported
Manifest Tracking Number:	Not reported
Import Indicator:	Not reported
Export Indicator:	Not reported
Discr Quantity Indicator:	Not reported
Discr Type Indicator:	Not reported
Discr Residue Indicator:	Not reported
Discr Partial Reject Indicator:	Not reported
Discr Full Reject Indicator:	Not reported
Manifest Ref Number:	Not reported

CON ED-MH 60095 (Continued) **1007205366**

Alt Facility RCRA ID:	Not reported
Alt Facility Sign Date:	Not reported
MGMT Method Type Code:	Not reported
Waste Code 1:	B003
Waste Code 2:	Not reported
Waste Code 3:	Not reported
Waste Code 4:	Not reported
Waste Code 5:	Not reported
Waste Code 6:	Not reported
Quantity:	03973
Units:	Kilograms
Number of Containers:	001
Container Type:	Cargo tanks (tank trucks)
Handling Method:	Treat
Specific Gravity:	01.00

A21 **CON EDISON MANHOLE 60384** **RCRA NonGen / NLR** **1010787348**
NE **NAVY ST & NASSAU AVE** **NY MANIFEST** **NYP004148656**
< 1/8 **BROOKLYN, NY 11201**
0.010 mi.
52 ft. **Site 21 of 100 in cluster A**

Relative: **Lower**
Actual: **14 ft.**

RCRA Listings:

Date Form Received by Agency:		20080315
Handler Name:		Con Edison Manhole 60384
Handler Address:		Navy St & Nassau Ave
Handler City,State,Zip:		BROOKLYN, NY 11201
EPA ID:		NYP004148656
Contact Name:		PATRICK HANLEY
Contact Address:		4 IRVING PL, RM 828
Contact City,State,Zip:		NEW YORK, NY 10003
Contact Telephone:		718-204-4234
Contact Fax:		Not reported
Contact Email:		Not reported
Contact Title:		Not reported
EPA Region:		02
Land Type:		Not reported
Federal Waste Generator Description:		Not a generator, verified
Non-Notifier:		Not reported
Biennial Report Cycle:		Not reported
Accessibility:		Not reported
Active Site Indicator:		Not reported
State District Owner:		Ny
State District:		NYSDEC R2
Mailing Address:		4 IRVING PL, RM 828
Mailing City,State,Zip:		NEW YORK, NY 10003
Owner Name:	Not reported	
Owner Type:		Not reported
Operator Name:	Not reported	
Operator Type:		Not reported
Short-Term Generator Activity:		No
Importer Activity:		No
Mixed Waste Generator:		No
Transporter Activity:		No
Transfer Facility Activity:		No
Recycler Activity with Storage:		No
Small Quantity On-Site Burner Exemption:		No

CON EDISON MANHOLE 60384 (Continued) **1010787348**

Smelting Melting and Refining Furnace Exemption:	No
Underground Injection Control:	No
Off-Site Waste Receipt:	No
Universal Waste Indicator:	No
Universal Waste Destination Facility:	No
Federal Universal Waste:	No
Active Site State-Reg Handler:	---
Federal Facility Indicator:	Not reported
Hazardous Secondary Material Indicator:	N
Sub-Part K Indicator:	Not reported
2018 GPRA Permit Baseline:	Not on the Baseline
2018 GPRA Renewals Baseline:	Not on the Baseline
202 GPRA Corrective Action Baseline:	No
Subject to Corrective Action Universe:	No
Non-TSDFs Where RCRA CA has Been Imposed Universe:	No
Corrective Action Priority Ranking:	No NCAPS ranking
Environmental Control Indicator:	No
Institutional Control Indicator:	No
Human Exposure Controls Indicator:	N/A
Groundwater Controls Indicator:	N/A
Significant Non-Complier Universe:	No
Unaddressed Significant Non-Complier Universe:	No
Addressed Significant Non-Complier Universe:	No
Significant Non-Complier With a Compliance Schedule Universe:	No
Financial Assurance Required:	Not reported
Handler Date of Last Change:	20150414
Recognized Trader-Importer:	No
Recognized Trader-Exporter:	No
Importer of Spent Lead Acid Batteries:	No
Exporter of Spent Lead Acid Batteries:	No
Recycler Activity Without Storage:	No
Manifest Broker:	No
Sub-Part P Indicator:	No

Historic Generators:

Receive Date:	20080314
Handler Name: CON EDISON	
Federal Waste Generator Description:	Not reported
State District Owner:	Not reported
Large Quantity Handler of Universal Waste:	No
Recognized Trader Importer:	No
Recognized Trader Exporter:	No
Spent Lead Acid Battery Importer:	No
Spent Lead Acid Battery Exporter:	No
Current Record:	No
Non Storage Recycler Activity:	Not reported
Electronic Manifest Broker:	Not reported

Receive Date:	20080315
Handler Name: CON EDISON MANHOLE 60384	
Federal Waste Generator Description:	Not a generator, verified
State District Owner:	Ny
Large Quantity Handler of Universal Waste:	No
Recognized Trader Importer:	No
Recognized Trader Exporter:	No
Spent Lead Acid Battery Importer:	No

CON EDISON MANHOLE 60384 (Continued) **1010787348**

Spent Lead Acid Battery Exporter: No
Current Record: Yes
Non Storage Recycler Activity: Not reported
Electronic Manifest Broker: Not reported

List of NAICS Codes and Descriptions:
NAICS Codes: No NAICS Codes Found

Facility Has Received Notices of Violations:
Violations: No Violations Found

Evaluation Action Summary:
Evaluations: No Evaluations Found

NY MANIFEST:
EPA ID: NYP004148656
Country: USA
Name: Consolidated Edison
Address: W SIDE NAVY ST 65 FEET N OF
Address 2: NASSAU AVE
City,State,Zip: BROOKLYN, NY 11201
Zip 4: Not reported
Location Address 1: NAVY ST & NASSAU ST
Location Address 2: MH60384
Location City,State,Zip: BROOKLYN, NY
Location Zip 4: Not reported
Facility Status: Not reported
Total Tanks: Not reported
Code: BP

Mailing:
Mailing Name: Consolidated Edison
Mailing Contact: Franklyn Murray
Mailing Address 1: 4 IRVING PL RM 828
Mailing Address 2: Not reported
Mailing City,State,Zip: NEW YORK, NY 10003
Mailing Zip 4: Not reported
Mailing Country: USA
Mailing Phone: 2124602808

Manifest Data:
Document ID: Not reported
Manifest Status: Not reported
Trans1 State ID: NYD006982359
Year: 2018
Trans2 State ID: Not reported
Generator Ship Date: 03/13/2007
Trans1 Recv Date: 03/13/2007
Trans2 Recv Date: Not reported
TSD Site Recv Date: 03/14/2007
Part A Recv Date: Not reported
Part B Recv Date: Not reported
Generator EPA ID: NYP004148656
Trans1 EPA ID: Not reported

CON EDISON MANHOLE 60384 (Continued) **1010787348**

Trans2 EPA ID:	Not reported
TSDF ID 1:	NYD077444263
TSDF ID 2:	Not reported
Manifest Tracking Number:	000331307FLE
Import Indicator:	N
Export Indicator:	N
Discr Quantity Indicator:	N
Discr Type Indicator:	N
Discr Residue Indicator:	N
Discr Partial Reject Indicator:	N
Discr Full Reject Indicator:	N
Manifest Ref Number:	Not reported
Alt Facility RCRA ID:	Not reported
Alt Facility Sign Date:	Not reported
MGMT Method Type Code:	H141
Waste Code a:	B007
Waste Code b:	Lead
Waste Code c:	Not reported
Waste Code e:	Not reported
Waste Code f:	Not reported
Waste Code g:	Not reported
Waste Code 1:	Not reported
Waste Code 2:	Not reported
Waste Code 3:	Not reported
Waste Code 4:	Not reported
Waste Code 5:	Not reported
Waste Code 6:	Not reported
Quantity:	300
Units:	Kilograms
Number of Containers:	3
Container Type:	Metal drums, barrels, kegs
Handling Method:	Landfill
Specific Gravity:	1

A22 **216669; NAVY ST AND FLUSHING AVE** **NY Spills** **S110307140**
NE **NAVY ST AND FLUSHING AVE** **N/A**
< 1/8 **NEW YORK, NY**
0.010 mi.
52 ft. **Site 22 of 100 in cluster A**

Relative: **Lower**
Actual: **14 ft.**

SPILLS:

Name:	216669; NAVY ST AND FLUSHING AVE
Address:	NAVY ST AND FLUSHING AVE
City,State,Zip:	NEW YORK, NY
Spill Number/Closed Date:	0914200 / 2009-05-21
Facility ID:	0914200
Facility Type:	ER
DER Facility ID:	387158
Site ID:	433149
DEC Region:	2
Spill Cause:	Unknown
Spill Class:	D4
SWIS:	2401
Spill Date:	2009-05-03
Investigator:	DMPOKRZY
Referred To:	Not reported
Reported to Dept:	2009-03-30

216669; NAVY ST AND FLUSHING AVE (Continued) **S110307140**

CID:	Not reported
Water Affected:	Not reported
Spill Source:	Commercial/Industrial
Spill Notifier:	Responsible Party
Cleanup Ceased:	Not reported
Cleanup Meets Std:	Not reported
Last Inspection:	Not reported
Recommended Penalty:	Not reported
UST Trust:	Not reported
Remediation Phase:	0
Date Entered In Computer:	2010-04-16
Spill Record Last Update:	2010-04-16
Spiller Name:	ERT DESK
Spiller Company:	CON EDISON
Spiller Address:	5030 BROADWAY
Spiller Company:	001
Contact Name:	ERT DESK
Latitude:	40.6982470
Longitude:	-73.9805440
DEC Memo:	Not reported
Remarks:	Not reported

All Materials:

Site ID:	433149
Operable Unit ID:	1184060
Operable Unit:	01
Material ID:	2178247
Material Code:	0066A
Material Name:	unknown petroleum
Case No.:	Not reported
Material FA:	Petroleum
Quantity:	.00
Units:	G
Recovered:	Not reported
Oxygenate:	Not reported

A23 **MANHOLE # 717** **NY Spills** **S106970080**
NE **NASSAU ST AND NAVY ST** **N/A**
< 1/8 **BROOKLYN, NY**
0.010 mi.
52 ft. **Site 23 of 100 in cluster A**

Relative: **Lower**
Actual: **14 ft.**

SPILLS:

Name:	MANHOLE # 717
Address:	NASSAU ST AND NAVY ST
City,State,Zip:	BROOKLYN, NY
Spill Number/Closed Date:	0505087 / 2006-01-10
Facility ID:	0505087
Facility Type:	ER
DER Facility ID:	296491
Site ID:	350046
DEC Region:	2
Spill Cause:	Unknown
Spill Class:	C4
SWIS:	2401
Spill Date:	2005-07-27
Investigator:	GDBREEN

MANHOLE # 717 (Continued) **S106970080**

Referred To:	Not reported
Reported to Dept:	2005-07-27
CID:	409
Water Affected:	Not reported
Spill Source:	Unknown
Spill Notifier:	Responsible Party
Cleanup Ceased:	Not reported
Cleanup Meets Std:	False
Last Inspection:	Not reported
Recommended Penalty:	False
UST Trust:	False
Remediation Phase:	0
Date Entered In Computer:	2005-07-27
Spill Record Last Update:	2006-01-10
Spiller Name:	ERT DESK MIKE DAUGHTERY
Spiller Company:	MANHOLE#717
Spiller Address:	NASSUA ST/ NAVY ST
Spiller Company:	001
Contact Name:	ERT DESK MIKE DAUGHTERY
Latitude:	Not reported
Longitude:	Not reported
DEC Memo:	160075. 7/27/05 - 1512hrs - Sal DiMauro #44803 Splicer, UG, reports while on location to do inspections for fdr 1B63 found 1 qt unknown oil on 200 gallons water in MH717. No fire/smoke involved. No sewers or waterways affected. No private property affected. Sample taken marked E priority - chain of custody # EE00452. Structure has been dfaulted - dfault # 06118 - fdr D4B36 - tubing cut, capped and there was no drain and fill in jt. Env. stop tag # 48049 placed. Clean up pending test results and repairs to dfault. cn#19661
Remarks:	1 QUART AND HAS NOT BEEN CLEANED UP. NO TO FIVE QUESTIONS. CON ED# 160075

All Materials:

Site ID:	350046
Operable Unit ID:	1107628
Operable Unit:	01
Material ID:	2097517
Material Code:	0066A
Material Name:	unknown petroleum
Case No.:	Not reported
Material FA:	Petroleum
Quantity:	Not reported
Units:	G
Recovered:	.00
Oxygenate:	Not reported

A24
NE
< 1/8
0.010 mi.
52 ft.

NATIONAL GRID
NAVY ST & FLUSHING AVE
BROOKLYN, NY 11205

Site 24 of 100 in cluster A

NY MANIFEST **S118563234**
N/A

Relative:
Lower

Actual:
14 ft.

NY MANIFEST:

EPA ID:	NYP000972570
Country:	USA
Name:	National Grid
Address:	NAVY ST & FLUSHING AVE
Address 2:	Not reported
City,State,Zip:	BROOKLYN, NY 11205
Zip 4:	Not reported
Location Address 1:	NAVY ST & FLUSHING AVE
Location Address 2:	Not reported
Location City,State,Zip:	BROOKLYN, NY 11201
Location Zip 4:	Not reported
Facility Status:	Not reported
Total Tanks:	Not reported
Code:	BP

Mailing:

Mailing Name:	National Grid
Mailing Contact:	National Grid Brooklyn
Mailing Address 1:	175 EAST OLD COUNTRY ROAD
Mailing Address 2:	Not reported
Mailing City,State,Zip:	HICKSVILLE, NY 11801
Mailing Zip 4:	Not reported
Mailing Country:	USA
Mailing Phone:	5167905726

Manifest Data:

Document ID:	Not reported
Manifest Status:	Not reported
Trans1 State ID:	NYD986908085
Year:	2018
Trans2 State ID:	Not reported
Generator Ship Date:	02/16/2016
Trans1 Recv Date:	02/16/2016
Trans2 Recv Date:	Not reported
TSD Site Recv Date:	02/17/2016
Part A Recv Date:	Not reported
Part B Recv Date:	Not reported
Generator EPA ID:	NYP000972570
Trans1 EPA ID:	Not reported
Trans2 EPA ID:	Not reported
TSDF ID 1:	NJD991291105
TSDF ID 2:	Not reported
Manifest Tracking Number:	000346947JJK
Import Indicator:	N
Export Indicator:	N
Discr Quantity Indicator:	Y
Discr Type Indicator:	N
Discr Residue Indicator:	N
Discr Partial Reject Indicator:	N
Discr Full Reject Indicator:	N
Manifest Ref Number:	Not reported
Alt Facility RCRA ID:	Not reported

NATIONAL GRID (Continued) **S118563234**

Alt Facility Sign Date:	Not reported
MGMT Method Type Code:	H110
Waste Code a:	Not reported
Waste Code b:	Lead
Waste Code c:	Not reported
Waste Code e:	Not reported
Waste Code f:	Not reported
Waste Code g:	Not reported
Waste Code 1:	Not reported
Waste Code 2:	Not reported
Waste Code 3:	Not reported
Waste Code 4:	Not reported
Waste Code 5:	Not reported
Waste Code 6:	Not reported
Quantity:	21660
Units:	Pounds
Number of Containers:	1
Container Type:	Metal boxes, cartons, cases (including roll-offs)
Handling Method:	Burn
Specific Gravity:	1

Document ID:	Not reported
Manifest Status:	Not reported
Trans1 State ID:	NYD986908085
Year:	2018
Trans2 State ID:	Not reported
Generator Ship Date:	02/16/2016
Trans1 Recv Date:	02/16/2016
Trans2 Recv Date:	Not reported
TSD Site Recv Date:	02/17/2016
Part A Recv Date:	Not reported
Part B Recv Date:	Not reported
Generator EPA ID:	NYP000972570
Trans1 EPA ID:	Not reported
Trans2 EPA ID:	Not reported
TSDF ID 1:	NJD991291105
TSDF ID 2:	Not reported
Manifest Tracking Number:	000346949JJK
Import Indicator:	N
Export Indicator:	N
Discr Quantity Indicator:	Y
Discr Type Indicator:	N
Discr Residue Indicator:	N
Discr Partial Reject Indicator:	N
Discr Full Reject Indicator:	N
Manifest Ref Number:	Not reported
Alt Facility RCRA ID:	Not reported
Alt Facility Sign Date:	Not reported
MGMT Method Type Code:	H110
Waste Code a:	Not reported
Waste Code b:	Chromium
Waste Code c:	Not reported
Waste Code e:	Not reported
Waste Code f:	Not reported
Waste Code g:	Not reported
Waste Code 1:	Not reported
Waste Code 2:	Not reported

NATIONAL GRID (Continued) **S118563234**

Waste Code 3:	Not reported
Waste Code 4:	Not reported
Waste Code 5:	Not reported
Waste Code 6:	Not reported
Quantity:	24940
Units:	Pounds
Number of Containers:	1
Container Type:	Metal boxes, cartons, cases (including roll-offs)
Handling Method:	Treat
Specific Gravity:	1

A25 **MANHOLE #60097** **NY Spills** **S106470311**
NE **FLUSHING AVE & NAVY ST** **N/A**
< 1/8 **BROOKLYN, NY**
0.010 mi.
52 ft. **Site 25 of 100 in cluster A**

Relative: **Lower**

Actual: **14 ft.**

SPILLS:

Name:	MANHOLE #60097
Address:	FLUSHING AVE & NAVY ST
City,State,Zip:	BROOKLYN, NY
Spill Number/Closed Date:	0403108 / 2004-06-22
Facility ID:	0403108
Facility Type:	ER
DER Facility ID:	235012
Site ID:	290223
DEC Region:	2
Spill Cause:	Unknown
Spill Class:	C4
SWIS:	2401
Spill Date:	2004-06-21
Investigator:	JHOCONNE
Referred To:	Not reported
Reported to Dept:	2004-06-22
CID:	74
Water Affected:	Not reported
Spill Source:	Unknown
Spill Notifier:	Other
Cleanup Ceased:	Not reported
Cleanup Meets Std:	False
Last Inspection:	Not reported
Recommended Penalty:	False
UST Trust:	False
Remediation Phase:	0
Date Entered In Computer:	2004-06-22
Spill Record Last Update:	2004-06-22
Spiller Name:	Not reported
Spiller Company:	UNKNOWN
Spiller Address:	Not reported
Spiller Company:	999
Contact Name:	ERT DESK
Latitude:	40.6982470
Longitude:	-73.9805440
DEC Memo:	Prior to Sept, 2004 data translation this spill Lead_DEC Field was O'CONNELL e2mis no. 153964: APPROX 1/2 GALLON OF UNKNOWN OIL ON APPROX 500 GALLONS OF WATER IN MH-60097. Lab Sequence Number:

MANHOLE #60097 (Continued) **S106470311**

04-04840-001 PCB <1 ppm. THERE IS EATHERN SUMP IN STRUCTURE. DOUBLE WASHED STRUCTURE WITH BIO GEN
760. REMOVED ALL LIQUIDS AND SOLIDS. SEALED SUMP.

Remarks: This is coming off the 24 hr. clock. Cleanup is in progress - found an earthen sump.

All Materials:

Site ID:	290223
Operable Unit ID:	885069
Operable Unit:	01
Material ID:	490710
Material Code:	0065A
Material Name:	unknown non-petro/non-haz material
Case No.:	Not reported
Material FA:	Other
Quantity:	1.00
Units:	G
Recovered:	.00
Oxygenate:	Not reported

A26 **MANHOLE #717** **NY Spills** **S105058448**
NE **NASSAU ST & NAVY ST** **N/A**
< 1/8 **BROOKLYN, NY**
0.010 mi.
52 ft. **Site 26 of 100 in cluster A**

Relative: **Lower**

Actual: **14 ft.**

SPILLS:

Name:	MANHOLE #717
Address:	NASSAU ST & NAVY ST
City,State,Zip:	BROOKLYN, NY
Spill Number/Closed Date:	0103382 / 2003-07-18
Facility ID:	0103382
Facility Type:	ER
DER Facility ID:	150435
Site ID:	179215
DEC Region:	2
Spill Cause:	Unknown
Spill Class:	C4
SWIS:	2401
Spill Date:	2001-06-27
Investigator:	KMFOLEY
Referred To:	Not reported
Reported to Dept:	2001-06-28
CID:	255
Water Affected:	Not reported
Spill Source:	Unknown
Spill Notifier:	Affected Persons
Cleanup Ceased:	Not reported
Cleanup Meets Std:	False
Last Inspection:	Not reported
Recommended Penalty:	False
UST Trust:	False
Remediation Phase:	0
Date Entered In Computer:	2001-06-28
Spill Record Last Update:	2003-07-18
Spiller Name:	Not reported
Spiller Company:	UNKNOWN

MANHOLE #717 (Continued) **S105058448**

Spiller Address:	Not reported
Spiller Company:	001
Contact Name:	MARK SCHLAGEL
Latitude:	Not reported
Longitude:	Not reported
DEC Memo:	Prior to Sept, 2004 data translation this spill Lead_DEC Field was FOLEY Con Ed e2mis #137920: 6-27-01 19:50HRS R. BOGEN (FOD) REPORTS, FOUND ONE QUART OF UNKNOWN OIL ON 500 GALLONS OF WATER IN MH717. AT THIS TIME OIL APPEARS TO BE CONTAINED AND NO SEWERS OR WATERWAYS WERE AFFECTED. NO FIRE WAS INVOLVED AND NO PRIVATE INVOLVED. ALSO NO OIL FILLED EQUIPMENT LEAKING IN STRUCTURE. ENV STOP TAG# 22647 WAS PLACED. THERE IS STANDING WATER BUT HAS NO MOVEMENT. THERE IS NO SEWER CONNECTIONS OR SUMP NOTICED. OIL WAS DISCOVERED WHILE SHOOTING FAULT FOR 1B58 . THIS JOB WILL BE TREATED AS A 50-499 . ENV OPS CREW WAS DISPATCHED TO LOCATION AND OVER 50 TANKER ON ITS WAY. ONE LIQUID SAMPLE WAS TAKEN ON A 4-6HR TURNAROUND. CLEANUP PENDING ARRIVAL OF TANKER AND ENV CREW. 21:00HRS EPA# NYP 004 085 486. UPDATE @ 0055 HRS 6/28 LAB RESULTS RECEIVED SEQ# 01-06912-001 @ 15 PPM PCB. UPDATE: 10/18/01 - 1900 J. LIPORI - ENV. OPS., REPORTS # 9 REPAIRED D-FAULT CONDITION, THE 15 PPM CLEANUP COMPLETED BY DOUBLE WASHING STRUCTURE WITH SLIX. LIQUID WASTE REMOVED BY TANKER. SOLID WASTE REMOVED BY VACTOR. NO SUMP IN STRUCTURE.
Remarks:	1 quart of unknown oil on 500 gallons of water - clean up not within 24 hours. Con ed #137920 ***Update - historical shows 15 ppm and clean up is pending correction of defaults****

All Materials:

Site ID:	179215
Operable Unit ID:	842013
Operable Unit:	01
Material ID:	535468
Material Code:	0066A
Material Name:	unknown petroleum
Case No.:	Not reported
Material FA:	Petroleum
Quantity:	1.00
Units:	G
Recovered:	.00
Oxygenate:	Not reported

A27 **MANHOLE #MH60010** **NY Spills** **S104789711**
NE **NAVY ST & FLUSHING AV** **N/A**
< 1/8 **BROOKLYN, NY**
0.010 mi.
52 ft. **Site 27 of 100 in cluster A**

Relative: **Lower**

Actual: **14 ft.**

SPILLS:

Name:	MANHOLE #60384
Address:	NAVY ST & FLUSHING AV
City,State,Zip:	BROOKLYN, NY
Spill Number/Closed Date:	0202876 / 2003-04-21

MANHOLE #MH60010 (Continued) **S104789711**

Facility ID:	0202876
Facility Type:	ER
DER Facility ID:	175417
Site ID:	211675
DEC Region:	2
Spill Cause:	Equipment Failure
Spill Class:	C4
SWIS:	2401
Spill Date:	2002-06-18
Investigator:	JHOCONNE
Referred To:	Not reported
Reported to Dept:	2002-06-19
CID:	201
Water Affected:	Not reported
Spill Source:	Commercial/Industrial
Spill Notifier:	Responsible Party
Cleanup Ceased:	Not reported
Cleanup Meets Std:	False
Last Inspection:	Not reported
Recommended Penalty:	False
UST Trust:	False
Remediation Phase:	0
Date Entered In Computer:	2002-06-19
Spill Record Last Update:	2003-04-22
Spiller Name:	CALLER
Spiller Company:	CON ED
Spiller Address:	4 IRVING PLACE
Spiller Company:	001
Contact Name:	CALLER
Latitude:	40.6982470
Longitude:	-73.9805440
DEC Memo:	Prior to Sept, 2004 data translation this spill Lead_DEC Field was O'CONNELL e2MIS no. 143-419: 6/18/02=1225HRS BOVE #02203 CABLE REPORTS FOUND APPROX 1-QUART OF DIELECTRIC FLUID THAT LEAKED FROM CUT 5-3 CONDUCTOR CABLE AND 1-SINGLE CONDUCTOR CABLE ONTO 300 GALLONS OF WATER IN MH-60385. IT APPEARS TO BE CONTAINED AT THIS TIME NO SEWERS OR WATERWAYS EFFECTED. 1-SAMPLE TAKEN ENVIR TAG# 29551 PLACED. MR BOVE WILL NOTIFIED FEEDER REP.OF CONDITION. CLEANUP PENDING TEST RESULTS. UPDATE 6-18-02 2030 HRS CHEM LAB # 02-05658-001 23 PPM. UPDATE 6-19-02 0110 HRS K. HUFFORD MECH A FLUSH DEPT REPORTS WHILE DOING CLEANUP HE FOUND A EARTHEN SUMP. HE WILL CLEAN OUT DIRT AND CEMENT IT. UPDATE 6-19-02 0515 HRS K. HUFFORD MECH A FLUSH DEPT REPORTS ALL LIQUIDS WERE REMOVED WITH A VACTOR. THEY DOUBLE WASH STRUCTURE WITH BIO-JEN 760. SERVICE BUR CAPPED ALL 3 C CABLE ENDS THAT HAD TO BE CAPPED. THERE IS APPROX 70' OF OIL SOAK ASBESTOS (ABATEMENT JOB) ARC PROOFING IN STRUCTURE THAT HAS TO BE REMOVED. THERE IS A OILY SUBSTANCE ON CABLE AND WALLS OF STRUCTURE. THEY CLEAN AND CEMENTED EARTHEN SUMP. THEY LEFT E.S.TAG IN PLACE . CLEANUP TO CONTINUE AFTER ASBESTOS ARC PROOFING HAS BEEN REMOVED. LAZ # UPDATE @ 1300 HRS 9/17 E.RASA UNDERGROUND SUPERVISOR REPORTS ALL OIL SOAKED

MANHOLE #MH60010 (Continued) **S104789711**

ASBESTOS ARC PROOFING REMOVED. Environmental Detailed Incident Report ENVIROMENTAL CREW DOUBLE
WASHED STRUCTURE. STRUCTURE IS MAKING WATER, & THERE REMAINS TWO CABLE JOINTS WITH OILY ARC
PROOFING [NOT ASBESTOS] ON A SET OF 3M STAIGHTS & ELASAMOLD STRAIGHTS. STRUCTURE NEEDS TO BE STEAM
CLEANED . UPDATE: 10/14/02 - 1100 A. WALKER - O.S. - ENV. OPS.,
REPORTS 300 GALS OF LIQUID WASTE
REMOVED BY ASTORIA TANKER. STRUCTURE STEAM CLEANED & DOUBLE WASHED WITH BIO GEN 715. SUMP FOUND
CEMENTED & RE-CEMENTED. STRUCTURE MAKES WATER. U.G. TO FOLLOW UP WITH AN ASTORIA STAINLESS STEEL
TANKER. UPDATE 1120-02 1600 HRS FLUSH 0S REPORTS UG SPLICERS FINISHED REPAIRS.

Remarks: 1 QT OF PRODUCT ON 300 GLS OF WATER. CLEAN UP IN PROGRESS. CON ED #143419.

All Materials:

Site ID:	211675
Operable Unit ID:	855886
Operable Unit:	01
Material ID:	520709
Material Code:	0541A
Material Name:	dielectric fluid
Case No.:	Not reported
Material FA:	Petroleum
Quantity:	1.00
Units:	G
Recovered:	.00
Oxygenate:	Not reported

Name:	MANHOLE #MH60010
Address:	NAVY ST & FLUSHING AV
City,State,Zip:	BROOKLYN, NY
Spill Number/Closed Date:	0007223 / 2001-11-27
Facility ID:	0007223
Facility Type:	ER
DER Facility ID:	175417
Site ID:	211674
DEC Region:	2
Spill Cause:	Unknown
Spill Class:	C4
SWIS:	2401
Spill Date:	2000-09-20
Investigator:	JHOCONNE
Referred To:	Not reported
Reported to Dept:	2000-09-20
CID:	390
Water Affected:	Not reported
Spill Source:	Unknown
Spill Notifier:	Local Agency
Cleanup Ceased:	Not reported
Cleanup Meets Std:	False
Last Inspection:	Not reported
Recommended Penalty:	False
UST Trust:	False
Remediation Phase:	0

MANHOLE #MH60010 (Continued) **S104789711**

Date Entered In Computer:	2000-09-20
Spill Record Last Update:	2001-11-27
Spiller Name:	UNKNOWN
Spiller Company:	UNKNOWN
Spiller Address:	UNKNOWN
Spiller Company:	999
Contact Name:	ANTHONY NATALE
Latitude:	40.6982470
Longitude:	-73.9805440
DEC Memo:	Prior to Sept, 2004 data translation this spill Lead_DEC Field was O'CONNELL Con Ed e2mis #133488 Notes: 9-20-00 1/2gal unknown oil on 200gal water in manhole. Sample result is <1ppm PCB. Cleanup completed by double washing with slix. Liquids removed by tanker, solids by vactor. No leaking equipment. Found sump cemented.
Remarks:	1/2 gal unk oil on 200 gals of water - sample taken clean up pending lab results con ed #133488

All Materials:

Site ID:	211674
Operable Unit ID:	828089
Operable Unit:	01
Material ID:	548317
Material Code:	0066A
Material Name:	unknown petroleum
Case No.:	Not reported
Material FA:	Petroleum
Quantity:	1.00
Units:	G
Recovered:	.00
Oxygenate:	Not reported

A28 **CON EDISON MANHOLE 715** **RCRA NonGen / NLR** **1010326802**
NE **NASSAU ST & NAVY ST** **NYP004143137**
< 1/8 **BROOKLYN, NY 11235**
0.010 mi.
52 ft. **Site 28 of 100 in cluster A**

Relative: **Lower**
Actual: **14 ft.**

RCRA Listings:

Date Form Received by Agency:	20061117
Handler Name:	Con Edison Manhole 715
Handler Address:	Nassau St & Navy St
Handler City,State,Zip:	BROOKLYN, NY 11235
EPA ID:	NYP004143137
Contact Name:	DAVID DUKE
Contact Address:	4 IRVING PL, RM 828
Contact City,State,Zip:	NEW YORK, NY 10003
Contact Telephone:	212-580-8383
Contact Fax:	Not reported
Contact Email:	Not reported
Contact Title:	Not reported
EPA Region:	02
Land Type:	Not reported
Federal Waste Generator Description:	Not a generator, verified
Non-Notifier:	Not reported
Biennial Report Cycle:	Not reported

CON EDISON MANHOLE 715 (Continued) **1010326802**

Accessibility:		Not reported
Active Site Indicator:		Not reported
State District Owner:		Ny
State District:		NYSDEC R2
Mailing Address:		4 IRVING PL, RM 828
Mailing City,State,Zip:		NEW YORK, NY 10003
Owner Name:	Not reported	
Owner Type:		Not reported
Operator Name:	Not reported	
Operator Type:		Not reported
Short-Term Generator Activity:		No
Importer Activity:		No
Mixed Waste Generator:		No
Transporter Activity:		No
Transfer Facility Activity:		No
Recycler Activity with Storage:		No
Small Quantity On-Site Burner Exemption:		No
Smelting Melting and Refining Furnace Exemption:		No
Underground Injection Control:		No
Off-Site Waste Receipt:		No
Universal Waste Indicator:		No
Universal Waste Destination Facility:		No
Federal Universal Waste:		No
Active Site State-Reg Handler:		---
Federal Facility Indicator:		Not reported
Hazardous Secondary Material Indicator:		N
Sub-Part K Indicator:		Not reported
2018 GPRA Permit Baseline:		Not on the Baseline
2018 GPRA Renewals Baseline:		Not on the Baseline
202 GPRA Corrective Action Baseline:		No
Subject to Corrective Action Universe:		No
Non-TSDFs Where RCRA CA has Been Imposed Universe:		No
Corrective Action Priority Ranking:		No NCAPS ranking
Environmental Control Indicator:		No
Institutional Control Indicator:		No
Human Exposure Controls Indicator:		N/A
Groundwater Controls Indicator:		N/A
Significant Non-Complier Universe:		No
Unaddressed Significant Non-Complier Universe:		No
Addressed Significant Non-Complier Universe:		No
Significant Non-Complier With a Compliance Schedule Universe:		No
Financial Assurance Required:		Not reported
Handler Date of Last Change:		20150414
Recognized Trader-Importer:		No
Recognized Trader-Exporter:		No
Importer of Spent Lead Acid Batteries:		No
Exporter of Spent Lead Acid Batteries:		No
Recycler Activity Without Storage:		No
Manifest Broker:		No
Sub-Part P Indicator:		No

Historic Generators:

Receive Date:		20061115
Handler Name:	CON EDISON	
Federal Waste Generator Description:		Not reported
State District Owner:		Not reported

CON EDISON MANHOLE 715 (Continued) **1010326802**

Large Quantity Handler of Universal Waste:	No
Recognized Trader Importer:	No
Recognized Trader Exporter:	No
Spent Lead Acid Battery Importer:	No
Spent Lead Acid Battery Exporter:	No
Current Record:	No
Non Storage Recycler Activity:	Not reported
Electronic Manifest Broker:	Not reported

Receive Date:	20061116
Handler Name: CON EDISON	
Federal Waste Generator Description:	Not a generator, verified
State District Owner:	Not reported
Large Quantity Handler of Universal Waste:	No
Recognized Trader Importer:	No
Recognized Trader Exporter:	No
Spent Lead Acid Battery Importer:	No
Spent Lead Acid Battery Exporter:	No
Current Record:	No
Non Storage Recycler Activity:	Not reported
Electronic Manifest Broker:	Not reported

Receive Date:	20061117
Handler Name: CON EDISON MANHOLE 715	
Federal Waste Generator Description:	Not a generator, verified
State District Owner:	Ny
Large Quantity Handler of Universal Waste:	No
Recognized Trader Importer:	No
Recognized Trader Exporter:	No
Spent Lead Acid Battery Importer:	No
Spent Lead Acid Battery Exporter:	No
Current Record:	Yes
Non Storage Recycler Activity:	Not reported
Electronic Manifest Broker:	Not reported

List of NAICS Codes and Descriptions:
NAICS Codes: No NAICS Codes Found

Facility Has Received Notices of Violations:
Violations: No Violations Found

Evaluation Action Summary:
Evaluations: No Evaluations Found

A29 **SIX OUNCE RELEASE TO SOIL IN** **NY Spills** **S108763315**
NE **FLUSHING AVENUE & NAVY STREET** **N/A**
< 1/8 **BROOKLYN, NY**
0.010 mi.
52 ft. **Site 29 of 100 in cluster A**

Relative: SPILLS:
Lower

Name:	SIX OUNCE RELEASE TO SOIL IN
Address:	FLUSHING AVENUE & NAVY STREET
City,State,Zip:	BROOKLYN, NY
Spill Number/Closed Date:	0705069 / 2007-09-20

Actual:
14 ft.

SIX OUNCE RELEASE TO SOIL IN (Continued) **S108763315**

Facility ID:	0705069
Facility Type:	ER
DER Facility ID:	334721
Site ID:	385335
DEC Region:	2
Spill Cause:	Other
Spill Class:	C4
SWIS:	2401
Spill Date:	2007-08-03
Investigator:	gdbreen
Referred To:	Not reported
Reported to Dept:	2007-08-03
CID:	444
Water Affected:	Not reported
Spill Source:	Institutional, Educational, Gov., Other
Spill Notifier:	Responsible Party
Cleanup Ceased:	Not reported
Cleanup Meets Std:	False
Last Inspection:	Not reported
Recommended Penalty:	False
UST Trust:	False
Remediation Phase:	0
Date Entered In Computer:	2007-08-03
Spill Record Last Update:	2007-09-20
Spiller Name:	ERTSDESK
Spiller Company:	CON EDISON
Spiller Address:	FLUSHING AVE& NAVY ST
Spiller Company:	999
Contact Name:	ERTSDESK
Latitude:	40.6982470
Longitude:	-73.9805440
DEC Memo:	09/20/07 - See eDocs for Con Ed report detailing cleanup and closure. 207359. see eDocs.
Remarks:	COMING OUT OF A DUCT INTO SOIL AND CLEAN UP PENDING SAMPLES: 207359

All Materials:

Site ID:	385335
Operable Unit ID:	1142606
Operable Unit:	01
Material ID:	2132842
Material Code:	0066A
Material Name:	unknown petroleum
Case No.:	Not reported
Material FA:	Petroleum
Quantity:	.00
Units:	G
Recovered:	.00
Oxygenate:	Not reported

A30
NE
< 1/8
0.010 mi.
52 ft.

MANHOLE #715
NASSAU ST AND NAVY ST
BROOKLYN, NY

Site 30 of 100 in cluster A

NY Spills **S102240129**
N/A

Relative:
Lower

Actual:
14 ft.

SPILLS:

Name:	MANHOLE #715
Address:	NASSAU ST AND NAVY ST
City,State,Zip:	BROOKLYN, NY
Spill Number/Closed Date:	9602908 / 2005-02-08
Facility ID:	9602908
Facility Type:	ER
DER Facility ID:	96018
Site ID:	109332
DEC Region:	2
Spill Cause:	Unknown
Spill Class:	C4
SWIS:	2401
Spill Date:	1996-05-30
Investigator:	JHOCONNE
Referred To:	Not reported
Reported to Dept:	1996-05-30
CID:	311
Water Affected:	Not reported
Spill Source:	Unknown
Spill Notifier:	Responsible Party
Cleanup Ceased:	Not reported
Cleanup Meets Std:	False
Last Inspection:	Not reported
Recommended Penalty:	False
UST Trust:	False
Remediation Phase:	0
Date Entered In Computer:	1996-05-30
Spill Record Last Update:	2005-02-08
Spiller Name:	LISA PRIMEGGIA
Spiller Company:	CON EDISON
Spiller Address:	4 IRVING PLACE
Spiller Company:	001
Contact Name:	LEO PARETSKY
Latitude:	Not reported
Longitude:	Not reported
DEC Memo:	Prior to Sept, 2004 data translation this spill Lead_DEC Field was ENGELHARDT 2/8/05: see spill no. 0405197 for clean up details. (JHO)
Remarks:	SAME SITUATION AT INCIDENT 907.

All Materials:

Site ID:	109332
Operable Unit ID:	1030469
Operable Unit:	01
Material ID:	349146
Material Code:	0022
Material Name:	waste oil/used oil
Case No.:	Not reported
Material FA:	Petroleum
Quantity:	1.00
Units:	G
Recovered:	1.00
Oxygenate:	Not reported

A31
NE
< 1/8
0.010 mi.
52 ft.

MANHOLE #615
FLUSHING AV & NAVY ST
BROOKLYN, NY

Site 31 of 100 in cluster A

NY Spills **S105058210**
N/A

Relative:
Lower

Actual:
14 ft.

SPILLS:

Name:	MANHOLE #615
Address:	FLUSHING AV & NAVY ST
City,State,Zip:	BROOKLYN, NY
Spill Number/Closed Date:	0102955 / 2001-07-20
Facility ID:	0102955
Facility Type:	ER
DER Facility ID:	107790
Site ID:	124465
DEC Region:	2
Spill Cause:	Unknown
Spill Class:	C4
SWIS:	2401
Spill Date:	2001-06-16
Investigator:	JHOCONNE
Referred To:	Not reported
Reported to Dept:	2001-06-17
CID:	255
Water Affected:	Not reported
Spill Source:	Unknown
Spill Notifier:	Affected Persons
Cleanup Ceased:	Not reported
Cleanup Meets Std:	False
Last Inspection:	Not reported
Recommended Penalty:	False
UST Trust:	False
Remediation Phase:	0
Date Entered In Computer:	2001-06-17
Spill Record Last Update:	2001-08-20
Spiller Name:	Not reported
Spiller Company:	UNKNOWN
Spiller Address:	Not reported
Spiller Company:	001
Contact Name:	PETER MCGUIRE
Latitude:	40.6982470
Longitude:	-73.9805440
DEC Memo:	Prior to Sept, 2004 data translation this spill Lead_DEC Field was O'CONNELL CON ED E2MIS REPORT 6-16-01 Approx. 1pt. unknown oil on approx. 500gals. of water in MH-615 liquid smaple taken on E priority. No environmental impact. LSN -1-06610-001 8ppm Update 6-17-01 0045hrs. Removing incident from 24hr. deminimus program, due to manpower job will not be completed during 7-3 shift. 13:25hrs. Double washed structure with slix, found sump cemented and removed tag. Cleanup complete at this time.
Remarks:	1 Pint of unknown oil on approx 500 gallons of water - clean up pending test results Con Ed #137693

All Materials:

Site ID:	124465
Operable Unit ID:	841656
Operable Unit:	01

MANHOLE #615 (Continued) **S105058210**

Material ID:	535056
Material Code:	0066A
Material Name:	unknown petroleum
Case No.:	Not reported
Material FA:	Petroleum
Quantity:	1.00
Units:	G
Recovered:	.00
Oxygenate:	Not reported

A32 **NATIONAL GRID** **RCRA NonGen / NLR** **1018277400**
NE **NAVY ST & FLUSHING AVE** **FINDS** **NYP000972570**
< 1/8 **BROOKLYN, NY 11205** **ECHO**
0.010 mi.
52 ft. **Site 32 of 100 in cluster A**

Relative: **Lower**
Actual: **14 ft.**

RCRA Listings:

Date Form Received by Agency:		20160411
Handler Name:		National Grid
Handler Address:		Navy St & Flushing Ave
Handler City,State,Zip:		BROOKLYN, NY 11205
EPA ID:		NYP000972570
Contact Name:		RICHARD SCHMITZ
Contact Address:		E OLD COUNTRY RD
Contact City,State,Zip:		HICKSVILLE, NY 11801
Contact Telephone:		516-545-2569
Contact Fax:		Not reported
Contact Email:		Not reported
Contact Title:		PRINCIPAL ENGINEER
EPA Region:		02
Land Type:		Private
Federal Waste Generator Description:		Not a generator, verified
Non-Notifier:		Not reported
Biennial Report Cycle:		Not reported
Accessibility:		Not reported
Active Site Indicator:		Not reported
State District Owner:		Ny
State District:		NYSDEC R2
Mailing Address:		E OLD COUNTRY RD
Mailing City,State,Zip:		HICKSVILLE, NY 11801
Owner Name:	Not reported	
Owner Type:		Not reported
Operator Name:	Not reported	
Operator Type:		Not reported
Short-Term Generator Activity:		No
Importer Activity:		No
Mixed Waste Generator:		No
Transporter Activity:		No
Transfer Facility Activity:		No
Recycler Activity with Storage:		No
Small Quantity On-Site Burner Exemption:		No
Smelting Melting and Refining Furnace Exemption:		No
Underground Injection Control:		No
Off-Site Waste Receipt:		No
Universal Waste Indicator:		No
Universal Waste Destination Facility:		No
Federal Universal Waste:		No

NATIONAL GRID (Continued) **1018277400**

Active Site State-Reg Handler:	---
Federal Facility Indicator:	Not reported
Hazardous Secondary Material Indicator:	N
Sub-Part K Indicator:	Not reported
2018 GPRA Permit Baseline:	Not on the Baseline
2018 GPRA Renewals Baseline:	Not on the Baseline
202 GPRA Corrective Action Baseline:	No
Subject to Corrective Action Universe:	No
Non-TSDFs Where RCRA CA has Been Imposed Universe:	No
Corrective Action Priority Ranking:	No NCAPS ranking
Environmental Control Indicator:	No
Institutional Control Indicator:	No
Human Exposure Controls Indicator:	N/A
Groundwater Controls Indicator:	N/A
Significant Non-Complier Universe:	No
Unaddressed Significant Non-Complier Universe:	No
Addressed Significant Non-Complier Universe:	No
Significant Non-Complier With a Compliance Schedule Universe:	No
Financial Assurance Required:	Not reported
Handler Date of Last Change:	20160411
Recognized Trader-Importer:	No
Recognized Trader-Exporter:	No
Importer of Spent Lead Acid Batteries:	No
Exporter of Spent Lead Acid Batteries:	No
Recycler Activity Without Storage:	No
Manifest Broker:	No
Sub-Part P Indicator:	No

Historic Generators:

Receive Date:	20160201
Handler Name: NATIONAL GRID	
Federal Waste Generator Description:	Small Quantity Generator
State District Owner:	Ny
Large Quantity Handler of Universal Waste:	No
Recognized Trader Importer:	No
Recognized Trader Exporter:	No
Spent Lead Acid Battery Importer:	No
Spent Lead Acid Battery Exporter:	No
Current Record:	No
Non Storage Recycler Activity:	Not reported
Electronic Manifest Broker:	Not reported

Receive Date:	20160411
Handler Name: NATIONAL GRID	
Federal Waste Generator Description:	Not a generator, verified
State District Owner:	Ny
Large Quantity Handler of Universal Waste:	No
Recognized Trader Importer:	No
Recognized Trader Exporter:	No
Spent Lead Acid Battery Importer:	No
Spent Lead Acid Battery Exporter:	No
Current Record:	Yes
Non Storage Recycler Activity:	Not reported
Electronic Manifest Broker:	Not reported

NATIONAL GRID (Continued) **1018277400**

List of NAICS Codes and Descriptions:
NAICS Codes: No NAICS Codes Found

Facility Has Received Notices of Violations:
Violations: No Violations Found

Evaluation Action Summary:
Evaluations: No Evaluations Found

FINDS:
Registry ID: 110067265042

Click Here for FRS Facility Detail Report:

Environmental Interest/Information System:
The Resource Conservation and Recovery Act Information System (RCRAInfo) is EPA's comprehensive information system in support of the Resource Conservation and Recovery Act (RCRA) of 1976 and the Hazardous and Solid Waste Amendments (HSWA) of 1984. It tracks many types of information about generators, transporters, treaters, storers, and disposers of hazardous waste.

Click this hyperlink while viewing on your computer to access additional FINDS: detail in the EDR Site Report.

ECHO:
Envid: 1018277400
Registry ID: 110067265042

DFR URL:
Name: NATIONAL GRID
Address: Navy St & Flushing Ave
City,State,Zip: BROOKLYN, NY 11205

A33 **CONSOLIDATED EDISON** **NY MANIFEST** **S119072803**
NE **NASSAU ST & NAVY ST** **N/A**
< 1/8 **BROOKLYN, NY 11235**
0.010 mi.
52 ft. **Site 33 of 100 in cluster A**

Relative:
Lower

Actual:
14 ft.

NY MANIFEST:
EPA ID: NYP004143137
Country: USA
Name: Consolidated Edison
Address: NASSAU ST & NAVY ST
Address 2: S OF & 144 FT W OF NAVY ST
City,State,Zip: BROOKLYN, NY 11235
Zip 4: Not reported
Location Address 1: NASSAU ST & NAVY ST MH715
Location Address 2: Not reported
Location City,State,Zip: BROOKLYN, NY 11201
Location Zip 4: Not reported
Facility Status: Not reported
Total Tanks: Not reported
Code: BP

CONSOLIDATED EDISON (Continued) **S119072803**

Mailing:

Mailing Name:	Consolidated Edison
Mailing Contact:	Franklin Murray
Mailing Address 1:	4 IRVING PLACE RM 828
Mailing Address 2:	Not reported
Mailing City,State,Zip:	NEW YORK, NY 10003
Mailing Zip 4:	Not reported
Mailing Country:	USA
Mailing Phone:	2124602808

Manifest Data:

Document ID:	Not reported
Manifest Status:	Not reported
Trans1 State ID:	NYD006982359
Year:	2018
Trans2 State ID:	Not reported
Generator Ship Date:	06/24/2006
Trans1 Recv Date:	06/24/2006
Trans2 Recv Date:	Not reported
TSD Site Recv Date:	06/27/2006
Part A Recv Date:	Not reported
Part B Recv Date:	Not reported
Generator EPA ID:	NYP004143137
Trans1 EPA ID:	Not reported
Trans2 EPA ID:	Not reported
TSDF ID 1:	NYD077444263
TSDF ID 2:	Not reported
Manifest Tracking Number:	NYE1286883
Import Indicator:	N
Export Indicator:	N
Discr Quantity Indicator:	N
Discr Type Indicator:	N
Discr Residue Indicator:	N
Discr Partial Reject Indicator:	N
Discr Full Reject Indicator:	N
Manifest Ref Number:	Not reported
Alt Facility RCRA ID:	Not reported
Alt Facility Sign Date:	Not reported
MGMT Method Type Code:	Not reported
Waste Code a:	B007
Waste Code b:	Not reported
Waste Code c:	Not reported
Waste Code e:	Not reported
Waste Code f:	Not reported
Waste Code g:	Not reported
Waste Code 1:	Not reported
Waste Code 2:	Not reported
Waste Code 3:	Not reported
Waste Code 4:	Not reported
Waste Code 5:	Not reported
Waste Code 6:	Not reported
Quantity:	90
Units:	Kilograms
Number of Containers:	1
Container Type:	Metal drums, barrels, kegs
Handling Method:	Landfill

CONSOLIDATED EDISON (Continued) **S119072803**

Specific Gravity: 1

A34
NE
< 1/8
0.010 mi.
52 ft.

BROOKLYN NAVY YARD OFFICERS QUARTERS AREA **NY MANIFEST** **S119079072**
NAVY & FLUSHING AVE BLOCK 2023 **N/A**
BROOKLYN, NY 11205

Site 34 of 100 in cluster A

Relative:
Lower

Actual:
14 ft.

NY MANIFEST:

EPA ID:	NYR000169318
Country:	USA
Name:	Brooklyn Navy Yard Officers Quarters Area
Address:	NAVY & FLUSHING AVE BLOCK 2023
Address 2:	LOT 50 THE CITY OF NY TAX MAP
City,State,Zip:	BROOKLYN, NY 11205
Zip 4:	Not reported
Location Address 1:	BLOCK 2023 LOT 50 OF
Location Address 2:	THE CITY OF NEW YORK TAX MAP
Location City,State,Zip:	BROOKLYN, NY 11205
Location Zip 4:	Not reported
Facility Status:	Not reported
Total Tanks:	Not reported
Code:	BP

Mailing:

Mailing Name:	Brooklyn Navy Yard Officers Quarters Area
Mailing Contact:	Brooklyn Navy Yard Officers Quarters Area
Mailing Address 1:	NAVY & FLUSHING AVE BLOCK 2023 LOT 50 THE CITY OF NY TAX MAP
Mailing Address 2:	Not reported
Mailing City,State,Zip:	BROOKLYN, NY 11205
Mailing Zip 4:	Not reported
Mailing Country:	USA
Mailing Phone:	Not reported

Manifest Data:

Document ID:	Not reported
Manifest Status:	Not reported
Trans1 State ID:	NJD054126164
Year:	2018
Trans2 State ID:	Not reported
Generator Ship Date:	06/01/2011
Trans1 Recv Date:	06/01/2011
Trans2 Recv Date:	Not reported
TSD Site Recv Date:	06/02/2011
Part A Recv Date:	Not reported
Part B Recv Date:	Not reported
Generator EPA ID:	NYR000169318
Trans1 EPA ID:	Not reported
Trans2 EPA ID:	Not reported
TSDF ID 1:	NYD049836679
TSDF ID 2:	Not reported
Manifest Tracking Number:	000433200VES
Import Indicator:	N
Export Indicator:	N
Discr Quantity Indicator:	Y
Discr Type Indicator:	N
Discr Residue Indicator:	N

BROOKLYN NAVY YARD OFFICERS QUARTERS AREA (Continued) **S119079072**

Discr Partial Reject Indicator:	N
Discr Full Reject Indicator:	N
Manifest Ref Number:	Not reported
Alt Facility RCRA ID:	Not reported
Alt Facility Sign Date:	Not reported
MGMT Method Type Code:	H132
Waste Code a:	B007
Waste Code b:	Not reported
Waste Code c:	Not reported
Waste Code e:	Not reported
Waste Code f:	Not reported
Waste Code g:	Not reported
Waste Code 1:	Not reported
Waste Code 2:	Not reported
Waste Code 3:	Not reported
Waste Code 4:	Not reported
Waste Code 5:	Not reported
Waste Code 6:	Not reported
Quantity:	14479
Units:	Kilograms
Number of Containers:	1
Container Type:	Metal boxes, cartons, cases (including roll-offs)
Handling Method:	Landfill
Specific Gravity:	1
Document ID:	Not reported
Manifest Status:	Not reported
Trans1 State ID:	NJD054126164
Year:	2018
Trans2 State ID:	Not reported
Generator Ship Date:	06/01/2011
Trans1 Recv Date:	06/01/2011
Trans2 Recv Date:	Not reported
TSD Site Recv Date:	06/03/2011
Part A Recv Date:	Not reported
Part B Recv Date:	Not reported
Generator EPA ID:	NYR000169318
Trans1 EPA ID:	Not reported
Trans2 EPA ID:	Not reported
TSDF ID 1:	NYD049836679
TSDF ID 2:	Not reported
Manifest Tracking Number:	000433201VES
Import Indicator:	N
Export Indicator:	N
Discr Quantity Indicator:	Y
Discr Type Indicator:	N
Discr Residue Indicator:	N
Discr Partial Reject Indicator:	N
Discr Full Reject Indicator:	N
Manifest Ref Number:	Not reported
Alt Facility RCRA ID:	Not reported
Alt Facility Sign Date:	Not reported
MGMT Method Type Code:	H132
Waste Code a:	B007
Waste Code b:	Not reported
Waste Code c:	Not reported
Waste Code e:	Not reported

BROOKLYN NAVY YARD OFFICERS QUARTERS AREA (Continued) **S119079072**

Waste Code f:	Not reported
Waste Code g:	Not reported
Waste Code 1:	Not reported
Waste Code 2:	Not reported
Waste Code 3:	Not reported
Waste Code 4:	Not reported
Waste Code 5:	Not reported
Waste Code 6:	Not reported
Quantity:	13390
Units:	Kilograms
Number of Containers:	1
Container Type:	Metal boxes, cartons, cases (including roll-offs)
Handling Method:	Landfill
Specific Gravity:	1
Document ID:	Not reported
Manifest Status:	Not reported
Trans1 State ID:	NJD054126164
Year:	2018
Trans2 State ID:	Not reported
Generator Ship Date:	06/01/2011
Trans1 Recv Date:	06/01/2011
Trans2 Recv Date:	Not reported
TSD Site Recv Date:	06/02/2011
Part A Recv Date:	Not reported
Part B Recv Date:	Not reported
Generator EPA ID:	NYR000169318
Trans1 EPA ID:	Not reported
Trans2 EPA ID:	Not reported
TSDF ID 1:	NYD049836679
TSDF ID 2:	Not reported
Manifest Tracking Number:	000433203VES
Import Indicator:	N
Export Indicator:	N
Discr Quantity Indicator:	Y
Discr Type Indicator:	N
Discr Residue Indicator:	N
Discr Partial Reject Indicator:	N
Discr Full Reject Indicator:	N
Manifest Ref Number:	Not reported
Alt Facility RCRA ID:	Not reported
Alt Facility Sign Date:	Not reported
MGMT Method Type Code:	H132
Waste Code a:	B007
Waste Code b:	Not reported
Waste Code c:	Not reported
Waste Code e:	Not reported
Waste Code f:	Not reported
Waste Code g:	Not reported
Waste Code 1:	Not reported
Waste Code 2:	Not reported
Waste Code 3:	Not reported
Waste Code 4:	Not reported
Waste Code 5:	Not reported
Waste Code 6:	Not reported
Quantity:	17228
Units:	Kilograms

BROOKLYN NAVY YARD OFFICERS QUARTERS AREA (Continued) **S119079072**

Number of Containers: 1
Container Type: Metal boxes, cartons, cases (including roll-offs)
Handling Method: Landfill
Specific Gravity: 1

Document ID: Not reported
Manifest Status: Not reported
Trans1 State ID: NJD054126164
Year: 2018
Trans2 State ID: NJD054126164
Generator Ship Date: 06/01/2011
Trans1 Recv Date: 06/01/2011
Trans2 Recv Date: 06/06/2011
TSD Site Recv Date: 06/06/2011
Part A Recv Date: Not reported
Part B Recv Date: Not reported
Generator EPA ID: NYR000169318
Trans1 EPA ID: Not reported
Trans2 EPA ID: Not reported
TSDF ID 1: NYD049836679
TSDF ID 2: Not reported
Manifest Tracking Number: 000433204VES
Import Indicator: N
Export Indicator: N
Discr Quantity Indicator: Y
Discr Type Indicator: N
Discr Residue Indicator: N
Discr Partial Reject Indicator: N
Discr Full Reject Indicator: N
Manifest Ref Number: Not reported
Alt Facility RCRA ID: Not reported
Alt Facility Sign Date: Not reported
MGMT Method Type Code: H132
Waste Code a: B007
Waste Code b: Not reported
Waste Code c: Not reported
Waste Code e: Not reported
Waste Code f: Not reported
Waste Code g: Not reported
Waste Code 1: Not reported
Waste Code 2: Not reported
Waste Code 3: Not reported
Waste Code 4: Not reported
Waste Code 5: Not reported
Waste Code 6: Not reported
Quantity: 17427
Units: Kilograms
Number of Containers: 1
Container Type: Metal boxes, cartons, cases (including roll-offs)
Handling Method: Landfill
Specific Gravity: 1

Document ID: Not reported
Manifest Status: Not reported
Trans1 State ID: NJD054126164
Year: 2018
Trans2 State ID: NJD054126164

BROOKLYN NAVY YARD OFFICERS QUARTERS AREA (Continued) **S119079072**

Generator Ship Date:	06/02/2011
Trans1 Recv Date:	06/02/2011
Trans2 Recv Date:	06/06/2011
TSD Site Recv Date:	06/07/2011
Part A Recv Date:	Not reported
Part B Recv Date:	Not reported
Generator EPA ID:	NYR000169318
Trans1 EPA ID:	Not reported
Trans2 EPA ID:	Not reported
TSDF ID 1:	NYD049836679
TSDF ID 2:	Not reported
Manifest Tracking Number:	000433199VES
Import Indicator:	N
Export Indicator:	N
Discr Quantity Indicator:	Y
Discr Type Indicator:	N
Discr Residue Indicator:	N
Discr Partial Reject Indicator:	N
Discr Full Reject Indicator:	N
Manifest Ref Number:	Not reported
Alt Facility RCRA ID:	Not reported
Alt Facility Sign Date:	Not reported
MGMT Method Type Code:	H132
Waste Code a:	B007
Waste Code b:	Not reported
Waste Code c:	Not reported
Waste Code e:	Not reported
Waste Code f:	Not reported
Waste Code g:	Not reported
Waste Code 1:	Not reported
Waste Code 2:	Not reported
Waste Code 3:	Not reported
Waste Code 4:	Not reported
Waste Code 5:	Not reported
Waste Code 6:	Not reported
Quantity:	16157
Units:	Kilograms
Number of Containers:	1
Container Type:	Metal boxes, cartons, cases (including roll-offs)
Handling Method:	Landfill
Specific Gravity:	1

Document ID:	Not reported
Manifest Status:	Not reported
Trans1 State ID:	NJD054126164
Year:	2018
Trans2 State ID:	Not reported
Generator Ship Date:	06/02/2011
Trans1 Recv Date:	06/02/2011
Trans2 Recv Date:	Not reported
TSD Site Recv Date:	06/03/2011
Part A Recv Date:	Not reported
Part B Recv Date:	Not reported
Generator EPA ID:	NYR000169318
Trans1 EPA ID:	Not reported
Trans2 EPA ID:	Not reported
TSDF ID 1:	NYD049836679

BROOKLYN NAVY YARD OFFICERS QUARTERS AREA (Continued) **S119079072**

TSDF ID 2:	Not reported
Manifest Tracking Number:	000433202VES
Import Indicator:	N
Export Indicator:	N
Discr Quantity Indicator:	Y
Discr Type Indicator:	N
Discr Residue Indicator:	N
Discr Partial Reject Indicator:	N
Discr Full Reject Indicator:	N
Manifest Ref Number:	Not reported
Alt Facility RCRA ID:	Not reported
Alt Facility Sign Date:	Not reported
MGMT Method Type Code:	H132
Waste Code a:	B007
Waste Code b:	Not reported
Waste Code c:	Not reported
Waste Code e:	Not reported
Waste Code f:	Not reported
Waste Code g:	Not reported
Waste Code 1:	Not reported
Waste Code 2:	Not reported
Waste Code 3:	Not reported
Waste Code 4:	Not reported
Waste Code 5:	Not reported
Waste Code 6:	Not reported
Quantity:	12565
Units:	Kilograms
Number of Containers:	1
Container Type:	Metal boxes, cartons, cases (including roll-offs)
Handling Method:	Landfill
Specific Gravity:	1

Document ID:	Not reported
Manifest Status:	Not reported
Trans1 State ID:	NJD986607380
Year:	2018
Trans2 State ID:	MID000263871
Generator Ship Date:	01/05/2011
Trans1 Recv Date:	01/05/2011
Trans2 Recv Date:	01/19/2011
TSD Site Recv Date:	01/27/2011
Part A Recv Date:	Not reported
Part B Recv Date:	Not reported
Generator EPA ID:	NYR000169318
Trans1 EPA ID:	Not reported
Trans2 EPA ID:	Not reported
TSDF ID 1:	MID048090633
TSDF ID 2:	Not reported
Manifest Tracking Number:	003088476JJK
Import Indicator:	N
Export Indicator:	N
Discr Quantity Indicator:	N
Discr Type Indicator:	N
Discr Residue Indicator:	N
Discr Partial Reject Indicator:	N
Discr Full Reject Indicator:	N
Manifest Ref Number:	Not reported

BROOKLYN NAVY YARD OFFICERS QUARTERS AREA (Continued) **S119079072**

Alt Facility RCRA ID:	Not reported
Alt Facility Sign Date:	Not reported
MGMT Method Type Code:	H141
Waste Code a:	B007
Waste Code b:	Not reported
Waste Code c:	Not reported
Waste Code e:	Not reported
Waste Code f:	Not reported
Waste Code g:	Not reported
Waste Code 1:	Not reported
Waste Code 2:	Not reported
Waste Code 3:	Not reported
Waste Code 4:	Not reported
Waste Code 5:	Not reported
Waste Code 6:	Not reported
Quantity:	600
Units:	Kilograms
Number of Containers:	2
Container Type:	Fiber or plastic boxes, cartons, cases
Handling Method:	Landfill
Specific Gravity:	1

A35 **CON EDISON - MANHOLE 632** **NY MANIFEST** **S123692635**
NE **NASSAU ST & NAVY ST INT** **N/A**
< 1/8 **BROOKLYN, NY 11201**
0.010 mi.
52 ft. **Site 35 of 100 in cluster A**

Relative: **Lower**
Actual: **14 ft.**

NY MANIFEST:

EPA ID:	NYP005231907
Country:	USA
Name:	Con Edison - Manhole 632
Address:	NASSAU ST & NAVY ST INT
Address 2:	Not reported
City,State,Zip:	BROOKLYN, NY 11201
Zip 4:	Not reported
Location Address 1:	NASSAU ST & NAVY ST INT
Location Address 2:	Not reported
Location City,State,Zip:	BROOKLYN, NY 11201
Location Zip 4:	Not reported
Facility Status:	Not reported
Total Tanks:	Not reported
Code:	BP

Mailing:

Mailing Name:	Con Edison - Manhole 632
Mailing Contact:	Annamarie Moylan
Mailing Address 1:	4 IRVING PLACE 15TH FL NE
Mailing Address 2:	Not reported
Mailing City,State,Zip:	NEW YORK, NY 10003
Mailing Zip 4:	Not reported
Mailing Country:	USA
Mailing Phone:	2124602278

A36 **MANHOLE 617** **NY Spills** **S106016526**
NE **FLUSHING AVE @ NAVY ST** **N/A**
< 1/8 **BROOKLYN, NY**
0.010 mi.
52 ft. **Site 36 of 100 in cluster A**

Relative: **Lower**

Actual: **14 ft.**

SPILLS:

Name:	MANHOLE 617
Address:	FLUSHING AVE @ NAVY ST
City,State,Zip:	BROOKLYN, NY
Spill Number/Closed Date:	0304424 / 2004-10-13
Facility ID:	0304424
Facility Type:	ER
DER Facility ID:	248625
Site ID:	307849
DEC Region:	2
Spill Cause:	Unknown
Spill Class:	C4
SWIS:	2401
Spill Date:	2003-07-27
Investigator:	SKARAKHA
Referred To:	Not reported
Reported to Dept:	2003-07-28
CID:	422
Water Affected:	Not reported
Spill Source:	Unknown
Spill Notifier:	Responsible Party
Cleanup Ceased:	Not reported
Cleanup Meets Std:	False
Last Inspection:	Not reported
Recommended Penalty:	False
UST Trust:	False
Remediation Phase:	0
Date Entered In Computer:	2003-07-28
Spill Record Last Update:	2004-10-13
Spiller Name:	Not reported
Spiller Company:	UNKNOWN
Spiller Address:	Not reported
Spiller Company:	001
Contact Name:	TOM MERCINEK
Latitude:	40.6982470
Longitude:	-73.9805440
DEC Memo:	Con Ed e2mis #149503: C.SCOURTSIS #10471 FIELD OPERATOR DOING SCHEDULE WORK ON D-6001 REPORTS FINDING APPROX 3 GALLONS OF AN UNKNOWN OIL ON 200 GALLONS OF STANDING WATER IN MH-617. SAMPLE TO BE TAKEN TO ASTORIA. UPDATE @ 1438HRS 7/27 LAB RESULTS RECEIVED SEQ #03-06180-001 @ <1PPM. 7/27/03 17:40 HRS. -- S. DANTONE OF BROOKLYN ENV. OPS. WAS ON LOCATION TO CLEAN STRUCTURE AND REPORTS A TANKER WILL BE REQUIRED DUE TO APPROX. 5 FEET OF WATER IN STRUCTURE. UPDATE: 28-JUL-2003 04:45 HRS. ENVIR. OPER. MECH-A C.LUGO EMP# 03594 REPORTS: TWO ASTORIA TANKERS FILLED UP WHILE REMOVING LIQUIDS FROM STRUCTURE. UPDATE: 28-JUL-2003 04:50 HRS. ENVIR. OPER. OPER. SUPV. G.JACOBI EMP# 76185 REPORTS: ASTORIA TANKERS REMOVED 7200 GAL'S OF LIQ. FROM STRUCTURE & FILLED UP. TWO SILVER BULLET TANKERS WILL BE SCHEDULED FOR THE 7AM SHIFT SO CLEANUP CAN PROCEED.

MANHOLE 617 (Continued) **S106016526**

DUE TO THE TANKERS FILLING UP.
UPDATE: 11/24/03 - 1300 R. VEGA - 04005 - ENV. OPS., REPORTS <1.0 PPM
CLEANUP COMPLETED BY APPLYING
ENVIO-PREP TO STRUCTURE. LIQUID WASTE REMOVED BY TANKER. STRUCTURE
DOUBLE WASHED WITH BIO GEN 760.
SUMP FOUND CEMENTED. NO DRAINS.

Remarks: this began as 200 gallons of water

All Materials:

Site ID:	307849
Operable Unit ID:	872684
Operable Unit:	01
Material ID:	505286
Material Code:	0066A
Material Name:	unknown petroleum
Case No.:	Not reported
Material FA:	Petroleum
Quantity:	3.00
Units:	G
Recovered:	.00
Oxygenate:	Not reported

A37 **CON EDISON MANHOLE 694** **RCRA NonGen / NLR** **1014918334**
NE **W OF NAVY ST & NASSAU ST** **NY MANIFEST** **NYP004219489**
< 1/8 **BROOKLYN, NY 11205**
0.010 mi.
52 ft. **Site 37 of 100 in cluster A**

Relative: **Lower**

Actual: **14 ft.**

RCRA Listings:

Date Form Received by Agency:	20101203
Handler Name:	Con Edison Manhole 694
Handler Address:	W Of Navy St & Nassau St
Handler City,State,Zip:	BROOKLYN, NY 11205
EPA ID:	NYP004219489
Contact Name:	CHRISTOPHER HOGAN
Contact Address:	Not reported
Contact City,State,Zip:	Not reported
Contact Telephone:	212-460-4689
Contact Fax:	Not reported
Contact Email:	Not reported
Contact Title:	SR OFFICE ASSISTANT A X L1-2
EPA Region:	02
Land Type:	Private
Federal Waste Generator Description:	Not a generator, verified
Non-Notifier:	Not reported
Biennial Report Cycle:	Not reported
Accessibility:	Not reported
Active Site Indicator:	Not reported
State District Owner:	Ny
State District:	NYSDEC R2
Mailing Address:	IRVING PL RM 828
Mailing City,State,Zip:	NEW YORK, NY 10003
Owner Name: Not reported	
Owner Type:	Not reported
Operator Name: Not reported	
Operator Type:	Not reported
Short-Term Generator Activity:	No

CON EDISON MANHOLE 694 (Continued) **1014918334**

Importer Activity:	No
Mixed Waste Generator:	No
Transporter Activity:	No
Transfer Facility Activity:	No
Recycler Activity with Storage:	No
Small Quantity On-Site Burner Exemption:	No
Smelting Melting and Refining Furnace Exemption:	No
Underground Injection Control:	No
Off-Site Waste Receipt:	No
Universal Waste Indicator:	No
Universal Waste Destination Facility:	No
Federal Universal Waste:	No
Active Site State-Reg Handler:	---
Federal Facility Indicator:	Not reported
Hazardous Secondary Material Indicator:	N
Sub-Part K Indicator:	Not reported
2018 GPRA Permit Baseline:	Not on the Baseline
2018 GPRA Renewals Baseline:	Not on the Baseline
202 GPRA Corrective Action Baseline:	No
Subject to Corrective Action Universe:	No
Non-TSDFs Where RCRA CA has Been Imposed Universe:	No
Corrective Action Priority Ranking:	No NCAPS ranking
Environmental Control Indicator:	No
Institutional Control Indicator:	No
Human Exposure Controls Indicator:	N/A
Groundwater Controls Indicator:	N/A
Significant Non-Complier Universe:	No
Unaddressed Significant Non-Complier Universe:	No
Addressed Significant Non-Complier Universe:	No
Significant Non-Complier With a Compliance Schedule Universe:	No
Financial Assurance Required:	Not reported
Handler Date of Last Change:	20110701
Recognized Trader-Importer:	No
Recognized Trader-Exporter:	No
Importer of Spent Lead Acid Batteries:	No
Exporter of Spent Lead Acid Batteries:	No
Recycler Activity Without Storage:	No
Manifest Broker:	No
Sub-Part P Indicator:	No

Historic Generators:

Receive Date:	20101103
Handler Name: CON EDISON MANHOLE 694	
Federal Waste Generator Description:	Very Small Quantity Generator (formerly Conditionally-Exempt Small Quantity Generator
State District Owner:	Ny
Large Quantity Handler of Universal Waste:	No
Recognized Trader Importer:	No
Recognized Trader Exporter:	No
Spent Lead Acid Battery Importer:	No
Spent Lead Acid Battery Exporter:	No
Current Record:	No
Non Storage Recycler Activity:	Not reported
Electronic Manifest Broker:	Not reported

Receive Date:	20101203

CON EDISON MANHOLE 694 (Continued) **1014918334**

Handler Name: CON EDISON MANHOLE 694
Federal Waste Generator Description: Not a generator, verified
State District Owner: Ny
Large Quantity Handler of Universal Waste: No
Recognized Trader Importer: No
Recognized Trader Exporter: No
Spent Lead Acid Battery Importer: No
Spent Lead Acid Battery Exporter: No
Current Record: Yes
Non Storage Recycler Activity: Not reported
Electronic Manifest Broker: Not reported

List of NAICS Codes and Descriptions:
NAICS Codes: No NAICS Codes Found

Facility Has Received Notices of Violations:
Violations: No Violations Found

Evaluation Action Summary:
Evaluations: No Evaluations Found

NY MANIFEST:
EPA ID: NYP004219489
Country: USA
Name: Consolidated Edison - Mh 694
Address: W OF NAVY ST & NASSAU ST
Address 2: ON WALKWAY 272 FEET
City,State,Zip: BROOKLYN, NY 11205
Zip 4: Not reported
Location Address 1: NAVY & FLUSHING
Location Address 2: Not reported
Location City,State,Zip: BROOKLYN, NY 11201
Location Zip 4: Not reported
Facility Status: Not reported
Total Tanks: Not reported
Code: BP

Mailing:
Mailing Name: Consolidated Edison - Mh 694
Mailing Contact: Tom Teeling
Mailing Address 1: 4 IRVING PLACE RM 828
Mailing Address 2: Not reported
Mailing City,State,Zip: NEW YORK, NY 10003
Mailing Zip 4: Not reported
Mailing Country: USA
Mailing Phone: 2124603770

Manifest Data:
Document ID: Not reported
Manifest Status: Not reported
Trans1 State ID: NYD006982359
Year: 2018
Trans2 State ID: Not reported
Generator Ship Date: 11/03/2010

CON EDISON MANHOLE 694 (Continued) **1014918334**

Trans1 Recv Date:	11/03/2010
Trans2 Recv Date:	Not reported
TSD Site Recv Date:	11/04/2010
Part A Recv Date:	Not reported
Part B Recv Date:	Not reported
Generator EPA ID:	NYP004219489
Trans1 EPA ID:	Not reported
Trans2 EPA ID:	Not reported
TSDF ID 1:	NYD980593636
TSDF ID 2:	Not reported
Manifest Tracking Number:	003204473FLE
Import Indicator:	N
Export Indicator:	N
Discr Quantity Indicator:	N
Discr Type Indicator:	N
Discr Residue Indicator:	N
Discr Partial Reject Indicator:	N
Discr Full Reject Indicator:	N
Manifest Ref Number:	Not reported
Alt Facility RCRA ID:	Not reported
Alt Facility Sign Date:	Not reported
MGMT Method Type Code:	H141
Waste Code a:	Lead
Waste Code b:	B007
Waste Code c:	Not reported
Waste Code e:	Not reported
Waste Code f:	Not reported
Waste Code g:	Not reported
Waste Code 1:	Not reported
Waste Code 2:	Not reported
Waste Code 3:	Not reported
Waste Code 4:	Not reported
Waste Code 5:	Not reported
Waste Code 6:	Not reported
Quantity:	150
Units:	Kilograms
Number of Containers:	1
Container Type:	Metal drums, barrels, kegs
Handling Method:	Landfill
Specific Gravity:	1

A38 **CONSOLIDATED EDISON** **NY MANIFEST** **1009234229**
NE **NASSAU ST AND NAVY ST** **N/A**
< 1/8 **BROOKLYN, NY 11201**
0.010 mi.
52 ft. **Site 38 of 100 in cluster A**

Relative: NY MANIFEST:
Lower

EPA ID:	NYP000927103
Country:	USA
Name:	Consolidated Edison
Address:	NASSAU ST AND NAVY ST
Address 2:	Not reported
City,State,Zip:	BROOKLYN, NY 11201
Zip 4:	Not reported
Location Address 1:	NASSAU ST AND NAVY ST
Location Address 2:	Not reported

Actual:
14 ft.

CONSOLIDATED EDISON (Continued) **1009234229**

Location City,State,Zip: BROOKLYN, NY 11201
Location Zip 4: Not reported
Facility Status: Not reported
Total Tanks: Not reported
Code: BP

Mailing:
Mailing Name: Consolidated Edison
Mailing Contact: Franklin Murray
Mailing Address 1: 4 IRVING PLACE RM 828
Mailing Address 2: Not reported
Mailing City,State,Zip: NEW YORK, NY 10003
Mailing Zip 4: Not reported
Mailing Country: USA
Mailing Phone: 2124602808

Manifest Data:
Document ID: NYB7235019
Manifest Status: Not reported
Trans1 State ID: 20854AD
Year: 1996
Trans2 State ID: Not reported
Generator Ship Date: 08/13/1996
Trans1 Recv Date: 08/13/1996
Trans2 Recv Date: Not reported
TSD Site Recv Date: 08/14/1996
Part A Recv Date: Not reported
Part B Recv Date: Not reported
Generator EPA ID: NYP000927103
Trans1 EPA ID: NYD006982359
Trans2 EPA ID: Not reported
TSDF ID 1: NYD980593636
TSDF ID 2: Not reported
Manifest Tracking Number: Not reported
Import Indicator: Not reported
Export Indicator: Not reported
Discr Quantity Indicator: Not reported
Discr Type Indicator: Not reported
Discr Residue Indicator: Not reported
Discr Partial Reject Indicator: Not reported
Discr Full Reject Indicator: Not reported
Manifest Ref Number: Not reported
Alt Facility RCRA ID: Not reported
Alt Facility Sign Date: Not reported
MGMT Method Type Code: Not reported
Waste Code 1: B003
Waste Code 2: Not reported
Waste Code 3: Not reported
Waste Code 4: Not reported
Waste Code 5: Not reported
Waste Code 6: Not reported
Quantity: 01091
Units: Kilograms
Number of Containers: 001
Container Type: Cargo tanks (tank trucks)
Handling Method: Burn
Specific Gravity: 01.00

CONSOLIDATED EDISON (Continued) **1009234229**

Document ID:	NYB7235028
Manifest Status:	Not reported
Trans1 State ID:	MH717
Year:	1996
Trans2 State ID:	Not reported
Generator Ship Date:	08/13/1996
Trans1 Recv Date:	08/13/1996
Trans2 Recv Date:	Not reported
TSD Site Recv Date:	08/14/1996
Part A Recv Date:	Not reported
Part B Recv Date:	Not reported
Generator EPA ID:	NYP000927103
Trans1 EPA ID:	NYD006982359
Trans2 EPA ID:	Not reported
TSDF ID 1:	NYD980593636
TSDF ID 2:	Not reported
Manifest Tracking Number:	Not reported
Import Indicator:	Not reported
Export Indicator:	Not reported
Discr Quantity Indicator:	Not reported
Discr Type Indicator:	Not reported
Discr Residue Indicator:	Not reported
Discr Partial Reject Indicator:	Not reported
Discr Full Reject Indicator:	Not reported
Manifest Ref Number:	Not reported
Alt Facility RCRA ID:	Not reported
Alt Facility Sign Date:	Not reported
MGMT Method Type Code:	Not reported
Waste Code 1:	B007
Waste Code 2:	Not reported
Waste Code 3:	Not reported
Waste Code 4:	Not reported
Waste Code 5:	Not reported
Waste Code 6:	Not reported
Quantity:	00350
Units:	Kilograms
Number of Containers:	002
Container Type:	Metal drums, barrels, kegs
Handling Method:	Landfill
Specific Gravity:	01.00

A39 **NASSAU ST & NAVY ST** **NY Spills** **S104651620**
NE **NASSAU ST & NAVY ST** **N/A**
< 1/8 **BROOKLYN, NY**
0.010 mi.
52 ft. **Site 39 of 100 in cluster A**

Relative: **Lower**
Actual: **14 ft.**

SPILLS:

Name:	NASSAU ST & NAVY ST
Address:	NASSAU ST & NAVY ST
City,State,Zip:	BROOKLYN, NY
Spill Number/Closed Date:	0000249 / 2002-01-17
Facility ID:	0000249
Facility Type:	ER
DER Facility ID:	150435
Site ID:	179212
DEC Region:	2

NASSAU ST & NAVY ST (Continued) **S104651620**

Spill Cause:	Unknown
Spill Class:	C4
SWIS:	2401
Spill Date:	2000-04-06
Investigator:	JHOCONNE
Referred To:	Not reported
Reported to Dept:	2000-04-06
CID:	205
Water Affected:	Not reported
Spill Source:	Unknown
Spill Notifier:	Affected Persons
Cleanup Ceased:	Not reported
Cleanup Meets Std:	False
Last Inspection:	Not reported
Recommended Penalty:	False
UST Trust:	False
Remediation Phase:	0
Date Entered In Computer:	2000-04-06
Spill Record Last Update:	2002-01-23
Spiller Name:	Not reported
Spiller Company:	UNNKOWN
Spiller Address:	Not reported
Spiller Company:	999
Contact Name:	CALLER
Latitude:	Not reported
Longitude:	Not reported
DEC Memo:	Prior to Sept, 2004 data translation this spill Lead_DEC Field was O'CONNELL Con Ed e2mis #130779 Notes: 4-6-00 1110hrs Found 1 gal unknown oil on 100gal of water in manhole 60095. No oil filled equipment in hole. Sump is present but is cemented. No sewer connections. 4-7-00 0117hrs LSN 00-03370 <1ppm PCB 4-8-00 1200hrs Cleanup completed by double washing structure with slix. Liquid waste removed by tanker. Solids removed by vactor. No leaking equipment.
Remarks:	1 gallon spill to manhole.con ed #130779

All Materials:

Site ID:	179212
Operable Unit ID:	821943
Operable Unit:	01
Material ID:	288506
Material Code:	0066A
Material Name:	unknown petroleum
Case No.:	Not reported
Material FA:	Petroleum
Quantity:	1.00
Units:	G
Recovered:	.00
Oxygenate:	Not reported

A40
NE
< 1/8
0.010 mi.
52 ft.

MANHOLE 716
NASSAU ST AND NAVY ST
BROOKLYN, NY

Site 40 of 100 in cluster A

NY Spills **S102240128**
N/A

Relative:
Lower

Actual:
14 ft.

SPILLS:

Name:	MANHOLE 716
Address:	NASSAU ST AND NAVY ST
City,State,Zip:	BROOKLYN, NY
Spill Number/Closed Date:	9602907 / 2005-02-08
Facility ID:	9602907
Facility Type:	ER
DER Facility ID:	96018
Site ID:	109331
DEC Region:	2
Spill Cause:	Unknown
Spill Class:	C3
SWIS:	2401
Spill Date:	1996-05-30
Investigator:	JHOCONNE
Referred To:	Not reported
Reported to Dept:	1996-05-30
CID:	311
Water Affected:	Not reported
Spill Source:	Unknown
Spill Notifier:	Responsible Party
Cleanup Ceased:	Not reported
Cleanup Meets Std:	False
Last Inspection:	Not reported
Recommended Penalty:	False
UST Trust:	False
Remediation Phase:	0
Date Entered In Computer:	1996-05-30
Spill Record Last Update:	2005-02-08
Spiller Name:	LISA PRIMEGGIA
Spiller Company:	CON EDISON
Spiller Address:	4 IRVING PLACE
Spiller Company:	001
Contact Name:	LEO PARETSKY
Latitude:	Not reported
Longitude:	Not reported
DEC Memo:	Prior to Sept, 2004 data translation this spill Lead_DEC Field was O'CONNELL 2/8/05: Con Ed performed inspection of MH on 3/19/04, found oil and generated e2mis no. 152569: 3/19/04 - 1124hrs - Sal DiMauro # 44803 Splicer, UG, reports found 2 qts unknown oil on 500 gallons water in MH716. No sewers or waterways appear to be affected. Sample has been taken - Chain of custody # CC17538. Env. stop tag # 34024 placed. Structure on sidewalk. Clean up pending test results. UPDATE - 19-MAR-2004 19:11 HRS. LSN# 04-02147 , MATRIX: OIL, GRAB TOTAL PCB: 2 PPM. 3/20/04 10:20 -- E. TRINIDAD OF BROOKLYN ENV OPS REPORTS THAT HE & D.RODRIGUEZ DOUBLE WASHED STRUCTURE WITH BIOGEN 760, FOUND SUMP ALREADY SEALED, AND REMOVED ENV. STOP TAG # 34024. CLEANUP COMPLETE AS OF THIS TIME.
Remarks:	CALLER STATES APPROX 2 GALLONS OF UNK OIL IN THE MANHOLE. SOURCE

MANHOLE 716 (Continued) **S102240128**

UNKNOWN AND PENDING TEST.

All Materials:

Site ID:	109331
Operable Unit ID:	1034197
Operable Unit:	01
Material ID:	349145
Material Code:	0022
Material Name:	waste oil/used oil
Case No.:	Not reported
Material FA:	Petroleum
Quantity:	2.00
Units:	G
Recovered:	2.00
Oxygenate:	Not reported

A41 **CONSOLIDATED EDISON** **NY MANIFEST** **1009243071**
NE **NAVY & FLUSHING AVE MH621** **N/A**
< 1/8 **BROOKLYN, NY 11201**
0.010 mi.
52 ft. **Site 41 of 100 in cluster A**

Relative: **Lower**

Actual: **14 ft.**

NY MANIFEST:

EPA ID:	NYP004124020
Country:	USA
Name:	Consolidated Edison
Address:	NAVY & FLUSHING AVE MH621
Address 2:	Not reported
City,State,Zip:	BROOKLYN, NY 11201
Zip 4:	Not reported
Location Address 1:	NAVY & FLUSHING AVE MH621
Location Address 2:	Not reported
Location City,State,Zip:	BROOKLYN, NY 11201
Location Zip 4:	Not reported
Facility Status:	Not reported
Total Tanks:	Not reported
Code:	BP

Mailing:

Mailing Name:	Consolidated Edison
Mailing Contact:	Franklin Murray
Mailing Address 1:	4 IRVING PLACE RM 828
Mailing Address 2:	Not reported
Mailing City,State,Zip:	NEW YORK, NY 10003
Mailing Zip 4:	Not reported
Mailing Country:	USA
Mailing Phone:	2124602808

Manifest Data:

Document ID:	NYE1585989
Manifest Status:	Not reported
Trans1 State ID:	69526JR
Year:	2004
Trans2 State ID:	Not reported
Generator Ship Date:	09/13/2004
Trans1 Recv Date:	09/13/2004
Trans2 Recv Date:	Not reported

CONSOLIDATED EDISON (Continued) **1009243071**

TSD Site Recv Date:	09/14/2004
Part A Recv Date:	Not reported
Part B Recv Date:	Not reported
Generator EPA ID:	NYP004124020
Trans1 EPA ID:	NYD006982359
Trans2 EPA ID:	Not reported
TSDF ID 1:	NYD077444263
TSDF ID 2:	Not reported
Manifest Tracking Number:	Not reported
Import Indicator:	Not reported
Export Indicator:	Not reported
Discr Quantity Indicator:	Not reported
Discr Type Indicator:	Not reported
Discr Residue Indicator:	Not reported
Discr Partial Reject Indicator:	Not reported
Discr Full Reject Indicator:	Not reported
Manifest Ref Number:	Not reported
Alt Facility RCRA ID:	Not reported
Alt Facility Sign Date:	Not reported
MGMT Method Type Code:	Not reported
Waste Code 1:	B007
Waste Code 2:	Not reported
Waste Code 3:	Not reported
Waste Code 4:	Not reported
Waste Code 5:	Not reported
Waste Code 6:	Not reported
Quantity:	00025
Units:	Kilograms
Number of Containers:	001
Container Type:	Metal drums, barrels, kegs
Handling Method:	Landfill
Specific Gravity:	01.00
Waste Code 7:	B007
Waste Code 8:	Not reported
Waste Code:	Not reported
Waste Code 10:	Not reported
Waste Code 11:	Not reported
Quantity:	00155
Units:	Kilograms
Number of Containers:	002
Container Type:	Metal drums, barrels, kegs
Handling Method:	Landfill
Specific Gravity:	01.00

Document ID:	NYE0631116
Manifest Status:	Not reported
Trans1 State ID:	46233JM
Year:	2004
Trans2 State ID:	Not reported
Generator Ship Date:	09/12/2004
Trans1 Recv Date:	09/12/2004
Trans2 Recv Date:	Not reported
TSD Site Recv Date:	09/13/2004
Part A Recv Date:	Not reported
Part B Recv Date:	Not reported
Generator EPA ID:	NYP004124020
Trans1 EPA ID:	NYD006982359

CONSOLIDATED EDISON (Continued) **1009243071**

Trans2 EPA ID:	Not reported
TSDF ID 1:	NYD980593636
TSDF ID 2:	Not reported
Manifest Tracking Number:	Not reported
Import Indicator:	Not reported
Export Indicator:	Not reported
Discr Quantity Indicator:	Not reported
Discr Type Indicator:	Not reported
Discr Residue Indicator:	Not reported
Discr Partial Reject Indicator:	Not reported
Discr Full Reject Indicator:	Not reported
Manifest Ref Number:	Not reported
Alt Facility RCRA ID:	Not reported
Alt Facility Sign Date:	Not reported
MGMT Method Type Code:	Not reported
Waste Code 1:	B002
Waste Code 2:	Not reported
Waste Code 3:	Not reported
Waste Code 4:	Not reported
Waste Code 5:	Not reported
Waste Code 6:	Not reported
Quantity:	03427
Units:	Kilograms
Number of Containers:	001
Container Type:	Cargo tanks (tank trucks)
Handling Method:	Treat
Specific Gravity:	01.00

Document ID:	NYE0631134
Manifest Status:	Not reported
Trans1 State ID:	46299JM
Year:	2004
Trans2 State ID:	Not reported
Generator Ship Date:	09/13/2004
Trans1 Recv Date:	09/13/2004
Trans2 Recv Date:	Not reported
TSD Site Recv Date:	09/13/2004
Part A Recv Date:	Not reported
Part B Recv Date:	Not reported
Generator EPA ID:	NYP004124020
Trans1 EPA ID:	NYD006982359
Trans2 EPA ID:	Not reported
TSDF ID 1:	NYD980593636
TSDF ID 2:	Not reported
Manifest Tracking Number:	Not reported
Import Indicator:	Not reported
Export Indicator:	Not reported
Discr Quantity Indicator:	Not reported
Discr Type Indicator:	Not reported
Discr Residue Indicator:	Not reported
Discr Partial Reject Indicator:	Not reported
Discr Full Reject Indicator:	Not reported
Manifest Ref Number:	Not reported
Alt Facility RCRA ID:	Not reported
Alt Facility Sign Date:	Not reported
MGMT Method Type Code:	Not reported
Waste Code 1:	B002

CONSOLIDATED EDISON (Continued) **1009243071**

Waste Code 2:	Not reported
Waste Code 3:	Not reported
Waste Code 4:	Not reported
Waste Code 5:	Not reported
Waste Code 6:	Not reported
Quantity:	00300
Units:	Kilograms
Number of Containers:	001
Container Type:	Cargo tanks (tank trucks)
Handling Method:	Treat
Specific Gravity:	01.00

A42 **CONSOLIDATED EDISON** **NY MANIFEST** **S108933334**
NE **NAVY ST & FLUSHING AV MH09363** **N/A**
< 1/8 **BROOKLYN, NY 11201**
0.010 mi.
52 ft. **Site 42 of 100 in cluster A**

Relative: **Lower**

Actual: **14 ft.**

NY MANIFEST:

EPA ID:	NYP004139770
Country:	USA
Name:	Consolidated Edison
Address:	NAVY ST & FLUSHING AV MH09363
Address 2:	Not reported
City,State,Zip:	BROOKLYN, NY 11201
Zip 4:	Not reported
Location Address 1:	NAVY ST & FLUSHING AV MH09363
Location Address 2:	Not reported
Location City,State,Zip:	BROOKLYN, NY 11201
Location Zip 4:	Not reported
Facility Status:	Not reported
Total Tanks:	Not reported
Code:	BP

Mailing:

Mailing Name:	Consolidated Edison
Mailing Contact:	Franklin Murray
Mailing Address 1:	4 IRVING PLACE RM 828
Mailing Address 2:	Not reported
Mailing City,State,Zip:	NEW YORK, NY 10003
Mailing Zip 4:	Not reported
Mailing Country:	USA
Mailing Phone:	2124602808

Manifest Data:

Document ID:	Not reported
Manifest Status:	Not reported
Trans1 State ID:	NYD006982359
Year:	2018
Trans2 State ID:	Not reported
Generator Ship Date:	02/03/2006
Trans1 Recv Date:	02/03/2006
Trans2 Recv Date:	Not reported
TSD Site Recv Date:	02/06/2006
Part A Recv Date:	Not reported
Part B Recv Date:	Not reported
Generator EPA ID:	NYP004139770

CONSOLIDATED EDISON (Continued) **S108933334**

Trans1 EPA ID:	Not reported
Trans2 EPA ID:	Not reported
TSDF ID 1:	NYD077444263
TSDF ID 2:	Not reported
Manifest Tracking Number:	NYE1607238
Import Indicator:	N
Export Indicator:	N
Discr Quantity Indicator:	N
Discr Type Indicator:	N
Discr Residue Indicator:	N
Discr Partial Reject Indicator:	N
Discr Full Reject Indicator:	N
Manifest Ref Number:	Not reported
Alt Facility RCRA ID:	Not reported
Alt Facility Sign Date:	Not reported
MGMT Method Type Code:	Not reported
Waste Code a:	B007
Waste Code b:	Not reported
Waste Code c:	Not reported
Waste Code e:	Not reported
Waste Code f:	Not reported
Waste Code g:	Not reported
Waste Code 1:	Not reported
Waste Code 2:	Not reported
Waste Code 3:	Not reported
Waste Code 4:	Not reported
Waste Code 5:	Not reported
Waste Code 6:	Not reported
Quantity:	300
Units:	Kilograms
Number of Containers:	3
Container Type:	Metal drums, barrels, kegs
Handling Method:	Landfill
Specific Gravity:	1

A43 **MANHOLE #55912** **NY Spills** **S105058855**
NE **NASSAU ST & NAVY ST** **N/A**
< 1/8 **BROOKLYN, NY**
0.010 mi.
52 ft. **Site 43 of 100 in cluster A**

Relative: **Lower**
Actual: **14 ft.**

SPILLS:

Name:	MANHOLE #55912
Address:	NASSAU ST & NAVY ST
City,State,Zip:	BROOKLYN, NY
Spill Number/Closed Date:	0103882 / 2003-07-28
Facility ID:	0103882
Facility Type:	ER
DER Facility ID:	150435
Site ID:	179216
DEC Region:	2
Spill Cause:	Unknown
Spill Class:	C4
SWIS:	2401
Spill Date:	2001-07-12
Investigator:	KMFOLEY
Referred To:	Not reported

MANHOLE #55912 (Continued) **S105058855**

Reported to Dept:	2001-07-12
CID:	201
Water Affected:	Not reported
Spill Source:	Unknown
Spill Notifier:	Affected Persons
Cleanup Ceased:	Not reported
Cleanup Meets Std:	False
Last Inspection:	Not reported
Recommended Penalty:	False
UST Trust:	False
Remediation Phase:	0
Date Entered In Computer:	2001-07-12
Spill Record Last Update:	2003-07-28
Spiller Name:	UNKNOWN
Spiller Company:	UNKNOWN
Spiller Address:	UNKNOWN
Spiller Company:	999
Contact Name:	MARK SCHLAGEL
Latitude:	Not reported
Longitude:	Not reported
DEC Memo:	Prior to Sept, 2004 data translation this spill Lead_DEC Field was FOLEY Con Ed e2mis #138162: J.CAMPO # 02980 TRANSMISSION OPS DOING ROUTINE INSPECTIONS REPORTS FINDING IN MH-55912 APPROX 4 GALLONS OF AN UNKNOWN OIL ON 1300 GALLONS OF STANDING WATER. NO SIGNS OF FIRE, NO SEWERS OR WATERWAYS APPEAR AFFECTED, NO PRIVATE PROPERTY INVOLVED. CAN NOT SEE IF ANY OIL FILLED EQUIPMENT IN STRUCTURE DUE TO WATER. CHEM LAB TO BE NOTIFIED TO TAKE SAMPLE IN AM. STOP TAG #2552 PLACED. CLEANUP PENDING TEST RESULTS. REINPUT IN BROOKLYN 345KV - # 138164 Con Ed e2mis #138164: LSN No. 01-07281-001 PCBs <1ppm NO LEAK FOUND. Removed/recovered liquid/solids. Removed visible traces of oil. Washed stained areas. CLEAN HARBORS completed cleanup on 7-13-01 at 1200hrs.
Remarks:	4 GLS ON 1300 GLS OF WATER. CLEAN UP PENDING LAB RESULTS. CON ED #138162.

All Materials:

Site ID:	179216
Operable Unit ID:	842413
Operable Unit:	01
Material ID:	535958
Material Code:	0066A
Material Name:	unknown petroleum
Case No.:	Not reported
Material FA:	Petroleum
Quantity:	4.00
Units:	G
Recovered:	.00
Oxygenate:	Not reported

A44
NE
< 1/8
0.010 mi.
52 ft.

CONTAINMENT
NAVY ST AND FLUSHING AVE
BROOKLYN, NY

Site 44 of 100 in cluster A

NY Spills **S127480760**
N/A

Relative:
Lower

Actual:
14 ft.

SPILLS:

Name:	CONTAINMENT
Address:	NAVY ST AND FLUSHING AVE
City,State,Zip:	BROOKLYN, NY
Spill Number/Closed Date:	2010406 / 2021-09-17
Facility ID:	2010406
Facility Type:	ER
DER Facility ID:	565205
Site ID:	617456
DEC Region:	2
Spill Cause:	Unknown
Spill Class:	C4
SWIS:	2401
Spill Date:	2021-03-26
Investigator:	EJKIM
Referred To:	Not reported
Reported to Dept:	2021-03-26
CID:	Not reported
Water Affected:	Not reported
Spill Source:	Transformer
Spill Notifier:	Other
Cleanup Ceased:	Not reported
Cleanup Meets Std:	False
Last Inspection:	Not reported
Recommended Penalty:	False
UST Trust:	False
Remediation Phase:	0
Date Entered In Computer:	2021-03-26
Spill Record Last Update:	2021-09-17
Spiller Name:	PAUL WALSH
Spiller Company:	CON ED
Spiller Address:	NAVY ST AND FLUSHING AVE
Spiller Company:	999
Contact Name:	PAUL WALSH
Latitude:	Not reported
Longitude:	Not reported
DEC Memo:	3/26/21 - Kim - Con Ed reported a release of 10oz of an unknown oil discovered in a tidal manhole. The spill was also reported to the National Response Center under NRC#1301278. Con Ed was working on road improvements with NYC installing a street light. There was a retired Con Ed manhole, MH617, that was covered by a steel construction plate, which when lifted revealed water with a sheen on the surface. Con Ed has arranged for the spill cleanup. Con Ed classified this manhole as a tidal structure based on its location in the Brooklyn Navy Yard area and its proximity to the water. EMIS 279351 9/17/21 - Kim - Con Ed Lab Oil ID (Con Ed approval date: 3/30/21) indicated the presence of lubricating oil. On 5/24/21, Con Ed vendor ACV cleaned the excavation. Approximately 80,000gal of water was transported to Astoria for treatment. ACV removed wood

CONTAINMENT (Continued) **S127480760**

sheeting (20 pieces) from the
excavation for disposal as nonhazardous waste to Clean Earth. The excavation was sampled after the
water was removed. MH 83147 was not effected by the spill. See document files for further
information Spill closed end

Remarks: clean up pending

All Materials:

Site ID:	617456
Operable Unit ID:	1364595
Operable Unit:	01
Material ID:	2377023
Material Code:	0066A
Material Name:	unknown petroleum
Case No.:	Not reported
Material FA:	Petroleum
Quantity:	Not reported
Units:	Not reported
Recovered:	Not reported
Oxygenate:	Not reported

A45 **CON EDISON MANHOLE 9363** **RCRA NonGen / NLR** **1010326848**
NE **NAVY ST & NASSAU ST** **NYP004143368**
< 1/8 **BROOKLYN, NY 11201**
0.010 mi.
52 ft. **Site 45 of 100 in cluster A**

Relative: RCRA Listings:
Lower

Actual: Date Form Received by Agency: 20061117
14 ft. Handler Name: Con Edison Manhole 9363
Handler Address: Navy St & Nassau St
Handler City,State,Zip: BROOKLYN, NY 11201
EPA ID: NYP004143368
Contact Name: WILLIAM CAPUNE
Contact Address: 4 IRVING PL, RM 828
Contact City,State,Zip: NEW YORK, NY 10003
Contact Telephone: 212-580-8383
Contact Fax: Not reported
Contact Email: Not reported
Contact Title: Not reported
EPA Region: 02
Land Type: Not reported
Federal Waste Generator Description: Not a generator, verified
Non-Notifier: Not reported
Biennial Report Cycle: Not reported
Accessibility: Not reported
Active Site Indicator: Not reported
State District Owner: Ny
State District: NYSDEC R2
Mailing Address: 4 IRVING PL, RM 828
Mailing City,State,Zip: NEW YORK, NY 10003
Owner Name: Not reported
Owner Type: Not reported
Operator Name: Not reported
Operator Type: Not reported
Short-Term Generator Activity: No

CON EDISON MANHOLE 9363 (Continued) **1010326848**

Importer Activity:	No
Mixed Waste Generator:	No
Transporter Activity:	No
Transfer Facility Activity:	No
Recycler Activity with Storage:	No
Small Quantity On-Site Burner Exemption:	No
Smelting Melting and Refining Furnace Exemption:	No
Underground Injection Control:	No
Off-Site Waste Receipt:	No
Universal Waste Indicator:	No
Universal Waste Destination Facility:	No
Federal Universal Waste:	No
Active Site State-Reg Handler:	---
Federal Facility Indicator:	Not reported
Hazardous Secondary Material Indicator:	N
Sub-Part K Indicator:	Not reported
2018 GPRA Permit Baseline:	Not on the Baseline
2018 GPRA Renewals Baseline:	Not on the Baseline
202 GPRA Corrective Action Baseline:	No
Subject to Corrective Action Universe:	No
Non-TSDFs Where RCRA CA has Been Imposed Universe:	No
Corrective Action Priority Ranking:	No NCAPS ranking
Environmental Control Indicator:	No
Institutional Control Indicator:	No
Human Exposure Controls Indicator:	N/A
Groundwater Controls Indicator:	N/A
Significant Non-Complier Universe:	No
Unaddressed Significant Non-Complier Universe:	No
Addressed Significant Non-Complier Universe:	No
Significant Non-Complier With a Compliance Schedule Universe:	No
Financial Assurance Required:	Not reported
Handler Date of Last Change:	20150414
Recognized Trader-Importer:	No
Recognized Trader-Exporter:	No
Importer of Spent Lead Acid Batteries:	No
Exporter of Spent Lead Acid Batteries:	No
Recycler Activity Without Storage:	No
Manifest Broker:	No
Sub-Part P Indicator:	No

Historic Generators:

Receive Date:	20061115
Handler Name: CON EDISON	
Federal Waste Generator Description:	Not reported
State District Owner:	Not reported
Large Quantity Handler of Universal Waste:	No
Recognized Trader Importer:	No
Recognized Trader Exporter:	No
Spent Lead Acid Battery Importer:	No
Spent Lead Acid Battery Exporter:	No
Current Record:	No
Non Storage Recycler Activity:	Not reported
Electronic Manifest Broker:	Not reported

Receive Date:	20061116
Handler Name: CON EDISON	

CON EDISON MANHOLE 9363 (Continued) **1010326848**

Federal Waste Generator Description:	Not a generator, verified
State District Owner:	Not reported
Large Quantity Handler of Universal Waste:	No
Recognized Trader Importer:	No
Recognized Trader Exporter:	No
Spent Lead Acid Battery Importer:	No
Spent Lead Acid Battery Exporter:	No
Current Record:	No
Non Storage Recycler Activity:	Not reported
Electronic Manifest Broker:	Not reported

Receive Date:	20061117
Handler Name:	CON EDISON MANHOLE 9363
Federal Waste Generator Description:	Not a generator, verified
State District Owner:	Ny
Large Quantity Handler of Universal Waste:	No
Recognized Trader Importer:	No
Recognized Trader Exporter:	No
Spent Lead Acid Battery Importer:	No
Spent Lead Acid Battery Exporter:	No
Current Record:	Yes
Non Storage Recycler Activity:	Not reported
Electronic Manifest Broker:	Not reported

List of NAICS Codes and Descriptions:
NAICS Codes: No NAICS Codes Found

Facility Has Received Notices of Violations:
Violations: No Violations Found

Evaluation Action Summary:
Evaluations: No Evaluations Found

A46 **CON EDISON MANHOLE 60385** **RCRA NonGen / NLR** **1010327582**
NE **NAVY ST & FLUSHING AVE** **NY MANIFEST** **NYP004147385**
< 1/8 **BROOKLYN, NY 11201**
0.010 mi.
52 ft. **Site 46 of 100 in cluster A**

Relative: **Lower**
Actual: **14 ft.**

RCRA Listings:

Date Form Received by Agency:	20070411
Handler Name:	Con Edison Manhole 60385
Handler Address:	Navy St & Flushing Ave
Handler City,State,Zip:	BROOKLYN, NY 11201
EPA ID:	NYP004147385
Contact Name:	DANIEL PONTECORVO
Contact Address:	4 IRVING PL, RM 828
Contact City,State,Zip:	NEW YORK, NY 10003
Contact Telephone:	212-580-8383
Contact Fax:	Not reported
Contact Email:	Not reported
Contact Title:	Not reported
EPA Region:	02
Land Type:	Not reported
Federal Waste Generator Description:	Not a generator, verified

CON EDISON MANHOLE 60385 (Continued) **1010327582**

Non-Notifier:		Not reported
Biennial Report Cycle:		Not reported
Accessibility:		Not reported
Active Site Indicator:		Not reported
State District Owner:		Ny
State District:		NYSDEC R2
Mailing Address:		4 IRVING PL, RM 828
Mailing City,State,Zip:		NEW YORK, NY 10003
Owner Name:	Not reported	
Owner Type:		Not reported
Operator Name:	Not reported	
Operator Type:		Not reported
Short-Term Generator Activity:		No
Importer Activity:		No
Mixed Waste Generator:		No
Transporter Activity:		No
Transfer Facility Activity:		No
Recycler Activity with Storage:		No
Small Quantity On-Site Burner Exemption:		No
Smelting Melting and Refining Furnace Exemption:		No
Underground Injection Control:		No
Off-Site Waste Receipt:		No
Universal Waste Indicator:		No
Universal Waste Destination Facility:		No
Federal Universal Waste:		No
Active Site State-Reg Handler:		---
Federal Facility Indicator:		Not reported
Hazardous Secondary Material Indicator:		N
Sub-Part K Indicator:		Not reported
2018 GPRA Permit Baseline:		Not on the Baseline
2018 GPRA Renewals Baseline:		Not on the Baseline
202 GPRA Corrective Action Baseline:		No
Subject to Corrective Action Universe:		No
Non-TSDFs Where RCRA CA has Been Imposed Universe:		No
Corrective Action Priority Ranking:		No NCAPS ranking
Environmental Control Indicator:		No
Institutional Control Indicator:		No
Human Exposure Controls Indicator:		N/A
Groundwater Controls Indicator:		N/A
Significant Non-Complier Universe:		No
Unaddressed Significant Non-Complier Universe:		No
Addressed Significant Non-Complier Universe:		No
Significant Non-Complier With a Compliance Schedule Universe:		No
Financial Assurance Required:		Not reported
Handler Date of Last Change:		20150414
Recognized Trader-Importer:		No
Recognized Trader-Exporter:		No
Importer of Spent Lead Acid Batteries:		No
Exporter of Spent Lead Acid Batteries:		No
Recycler Activity Without Storage:		No
Manifest Broker:		No
Sub-Part P Indicator:		No

Historic Generators:

Receive Date:		20070409
Handler Name:	CON EDISON	

CON EDISON MANHOLE 60385 (Continued) **1010327582**

Federal Waste Generator Description: Not reported
State District Owner: Not reported
Large Quantity Handler of Universal Waste: No
Recognized Trader Importer: No
Recognized Trader Exporter: No
Spent Lead Acid Battery Importer: No
Spent Lead Acid Battery Exporter: No
Current Record: No
Non Storage Recycler Activity: Not reported
Electronic Manifest Broker: Not reported

Receive Date: 20070410
Handler Name: CON EDISON
Federal Waste Generator Description: Not a generator, verified
State District Owner: Not reported
Large Quantity Handler of Universal Waste: No
Recognized Trader Importer: No
Recognized Trader Exporter: No
Spent Lead Acid Battery Importer: No
Spent Lead Acid Battery Exporter: No
Current Record: No
Non Storage Recycler Activity: Not reported
Electronic Manifest Broker: Not reported

Receive Date: 20070411
Handler Name: CON EDISON MANHOLE 60385
Federal Waste Generator Description: Not a generator, verified
State District Owner: Ny
Large Quantity Handler of Universal Waste: No
Recognized Trader Importer: No
Recognized Trader Exporter: No
Spent Lead Acid Battery Importer: No
Spent Lead Acid Battery Exporter: No
Current Record: Yes
Non Storage Recycler Activity: Not reported
Electronic Manifest Broker: Not reported

List of NAICS Codes and Descriptions:
NAICS Codes: No NAICS Codes Found

Facility Has Received Notices of Violations:
Violations: No Violations Found

Evaluation Action Summary:
Evaluations: No Evaluations Found

NY MANIFEST:
EPA ID: NYP004142402
Country: USA
Name: Consolidated Edison
Address: NAVY ST & FLUSHING AVE
Address 2: E OF & 64 FT N OF FLUSHING
City,State,Zip: BROOKLYN, NY 11205
Zip 4: Not reported

CON EDISON MANHOLE 60385 (Continued) **1010327582**

Location Address 1: NAVY & FLUSHING MH60383
Location Address 2: Not reported
Location City,State,Zip: BROOKLYN, NY 11201
Location Zip 4: Not reported
Facility Status: Not reported
Total Tanks: Not reported
Code: BP

Mailing:
Mailing Name: Consolidated Edison
Mailing Contact: Franklin Murray
Mailing Address 1: 4 IRVING PLACE RM 828
Mailing Address 2: Not reported
Mailing City,State,Zip: NEW YORK, NY 10003
Mailing Zip 4: Not reported
Mailing Country: USA
Mailing Phone: 2124602808

Manifest Data:
Document ID: Not reported
Manifest Status: Not reported
Trans1 State ID: NYD006982359
Year: 2018
Trans2 State ID: Not reported
Generator Ship Date: 05/26/2006
Trans1 Recv Date: 05/26/2006
Trans2 Recv Date: Not reported
TSD Site Recv Date: 05/30/2006
Part A Recv Date: Not reported
Part B Recv Date: Not reported
Generator EPA ID: NYP004142402
Trans1 EPA ID: Not reported
Trans2 EPA ID: Not reported
TSDF ID 1: NYD077444263
TSDF ID 2: Not reported
Manifest Tracking Number: NYE1321515
Import Indicator: N
Export Indicator: N
Discr Quantity Indicator: N
Discr Type Indicator: N
Discr Residue Indicator: N
Discr Partial Reject Indicator: N
Discr Full Reject Indicator: N
Manifest Ref Number: Not reported
Alt Facility RCRA ID: Not reported
Alt Facility Sign Date: Not reported
MGMT Method Type Code: Not reported
Waste Code a: B007
Waste Code b: Not reported
Waste Code c: Not reported
Waste Code e: Not reported
Waste Code f: Not reported
Waste Code g: Not reported
Waste Code 1: Not reported
Waste Code 2: Not reported
Waste Code 3: Not reported
Waste Code 4: Not reported

CON EDISON MANHOLE 60385 (Continued) **1010327582**

Waste Code 5:	Not reported
Waste Code 6:	Not reported
Quantity:	626
Units:	Kilograms
Number of Containers:	7
Container Type:	Metal drums, barrels, kegs
Handling Method:	Landfill
Specific Gravity:	1

Document ID:	Not reported
Manifest Status:	Not reported
Trans1 State ID:	NYD006982359
Year:	2018
Trans2 State ID:	Not reported
Generator Ship Date:	05/26/2006
Trans1 Recv Date:	05/26/2006
Trans2 Recv Date:	Not reported
TSD Site Recv Date:	05/30/2006
Part A Recv Date:	Not reported
Part B Recv Date:	Not reported
Generator EPA ID:	NYP004142402
Trans1 EPA ID:	Not reported
Trans2 EPA ID:	Not reported
TSDF ID 1:	NYD077444263
TSDF ID 2:	Not reported
Manifest Tracking Number:	NYE1321515
Import Indicator:	N
Export Indicator:	N
Discr Quantity Indicator:	N
Discr Type Indicator:	N
Discr Residue Indicator:	N
Discr Partial Reject Indicator:	N
Discr Full Reject Indicator:	N
Manifest Ref Number:	Not reported
Alt Facility RCRA ID:	Not reported
Alt Facility Sign Date:	Not reported
MGMT Method Type Code:	Not reported
Waste Code a:	B007
Waste Code b:	Not reported
Waste Code c:	Not reported
Waste Code e:	Not reported
Waste Code f:	Not reported
Waste Code g:	Not reported
Waste Code 1:	Not reported
Waste Code 2:	Not reported
Waste Code 3:	Not reported
Waste Code 4:	Not reported
Waste Code 5:	Not reported
Waste Code 6:	Not reported
Quantity:	174
Units:	Kilograms
Number of Containers:	1
Container Type:	Metal drums, barrels, kegs
Handling Method:	Burn
Specific Gravity:	1

A47 **MH 55912** **NY Spills** **S104787019**
NE **NASSAU ST & NAVY ST** **N/A**
< 1/8 **BROOKLYN, NY**
0.010 mi.
52 ft. **Site 47 of 100 in cluster A**

Relative: **Lower**

Actual: **14 ft.**

SPILLS:

Name:	MH 55912
Address:	NASSAU ST & NAVY ST
City,State,Zip:	BROOKLYN, NY
Spill Number/Closed Date:	0004254 / 2004-04-20
Facility ID:	0004254
Facility Type:	ER
DER Facility ID:	150435
Site ID:	179213
DEC Region:	2
Spill Cause:	Unknown
Spill Class:	C4
SWIS:	2401
Spill Date:	2000-07-10
Investigator:	JHOCONNE
Referred To:	Not reported
Reported to Dept:	2000-07-10
CID:	266
Water Affected:	Not reported
Spill Source:	Commercial/Industrial
Spill Notifier:	Responsible Party
Cleanup Ceased:	Not reported
Cleanup Meets Std:	False
Last Inspection:	Not reported
Recommended Penalty:	False
UST Trust:	False
Remediation Phase:	0
Date Entered In Computer:	2000-07-10
Spill Record Last Update:	2004-04-20
Spiller Name:	Not reported
Spiller Company:	CON EDISON
Spiller Address:	4 IRVING PLACE
Spiller Company:	001
Contact Name:	Not reported
Latitude:	Not reported
Longitude:	Not reported
DEC Memo:	Prior to Sept, 2004 data translation this spill Lead_DEC Field was O'CONNELL e2mis no. 132274: FOUND IN MH-18669 APPROX 6 GALLONS OF AN UNKNOWN OIL ON 200 GALLONS OF WATER. APPEARS CONTAINED TO STRUCTURE. NO OIL FILLED EQUIPMENT VISABLE. SAMPLE TO BE TAKEN BY CHEM LABS. SEQ #00-06606 PCB 4 PPM CLEANUP CHECKLIST X Removed/recovered liquid/solids. X Removed visible traces of oil. X Other DOUBLED WASH MANHOLE X Name of contractor S & D ENV Cleanup completed on Date 07-18-00 Time 13:00
Remarks:	MANHOLE 55912. SIX GALLONS UNKNOWN OIL ON 200 GALLONS OF WATER. CONTAINED WITHIN MANHOLE. SAMPLES TAKEN. CLEAN UP PENDING TEST RESULTS. CON EDISON REFERENCE 132274.

All Materials:

Site ID:	179213
Operable Unit ID:	826653
Operable Unit:	01

MH 55912 (Continued) **S104787019**

Material ID:	548999
Material Code:	0066A
Material Name:	unknown petroleum
Case No.:	Not reported
Material FA:	Petroleum
Quantity:	6.00
Units:	G
Recovered:	6.00
Oxygenate:	Not reported

A48 **CONSOLIDATED EDISON** **NY MANIFEST** **S119072868**
NE **NAVY ST & FLUSHING AVE** **N/A**
< 1/8 **BROOKLYN, NY 11201**
0.010 mi.
52 ft. **Site 48 of 100 in cluster A**

Relative:
Lower

Actual:
14 ft.

NY MANIFEST:

EPA ID:	NYP004147385
Country:	USA
Name:	Consolidated Edison
Address:	NAVY ST & FLUSHING AVE
Address 2:	E OF & 50 FT E OF FLUSHING AVE
City,State,Zip:	BROOKLYN, NY 11201
Zip 4:	Not reported
Location Address 1:	NAVY ST & FLUSHING AVE
Location Address 2:	MH60385
Location City,State,Zip:	BROOKLYN, NY
Location Zip 4:	Not reported
Facility Status:	Not reported
Total Tanks:	Not reported
Code:	BP

Mailing:

Mailing Name:	Consolidated Edison
Mailing Contact:	Franklyn Murray
Mailing Address 1:	4 IRVING PL RM 828
Mailing Address 2:	Not reported
Mailing City,State,Zip:	NEW YORK, NY 10003
Mailing Zip 4:	Not reported
Mailing Country:	USA
Mailing Phone:	2124602808

Manifest Data:

Document ID:	Not reported
Manifest Status:	Not reported
Trans1 State ID:	NYD006982359
Year:	2018
Trans2 State ID:	Not reported
Generator Ship Date:	01/04/2007
Trans1 Recv Date:	01/04/2007
Trans2 Recv Date:	Not reported
TSD Site Recv Date:	01/09/2007
Part A Recv Date:	Not reported
Part B Recv Date:	Not reported
Generator EPA ID:	NYP004147385
Trans1 EPA ID:	Not reported
Trans2 EPA ID:	Not reported

CONSOLIDATED EDISON (Continued) **S119072868**

TSDF ID 1:	NYD077444263
TSDF ID 2:	Not reported
Manifest Tracking Number:	001436212FLE
Import Indicator:	N
Export Indicator:	N
Discr Quantity Indicator:	N
Discr Type Indicator:	N
Discr Residue Indicator:	N
Discr Partial Reject Indicator:	N
Discr Full Reject Indicator:	N
Manifest Ref Number:	Not reported
Alt Facility RCRA ID:	Not reported
Alt Facility Sign Date:	Not reported
MGMT Method Type Code:	H141
Waste Code a:	B007
Waste Code b:	Lead
Waste Code c:	Not reported
Waste Code e:	Not reported
Waste Code f:	Not reported
Waste Code g:	Not reported
Waste Code 1:	Not reported
Waste Code 2:	Not reported
Waste Code 3:	Not reported
Waste Code 4:	Not reported
Waste Code 5:	Not reported
Waste Code 6:	Not reported
Quantity:	100
Units:	Kilograms
Number of Containers:	2
Container Type:	Metal drums, barrels, kegs
Handling Method:	Landfill
Specific Gravity:	1

A49 **MANHOLE #60386** **NY Spills** **S106698403**
NE **FLUSHING AVE & NAVY ST** **N/A**
< 1/8 **BROOKLYN, NY**
0.010 mi.
52 ft. **Site 49 of 100 in cluster A**

Relative: **Lower**

Actual: **14 ft.**

SPILLS:

Name:	MANHOLE #60386
Address:	FLUSHING AVE & NAVY ST
City,State,Zip:	BROOKLYN, NY
Spill Number/Closed Date:	0405477 / 2004-10-28
Facility ID:	0405477
Facility Type:	ER
DER Facility ID:	235012
Site ID:	290224
DEC Region:	2
Spill Cause:	Unknown
Spill Class:	D4
SWIS:	2401
Spill Date:	2004-08-18
Investigator:	GDBREEN
Referred To:	Not reported
Reported to Dept:	2004-08-18
CID:	407

MANHOLE #60386 (Continued) **S106698403**

Water Affected:	Not reported
Spill Source:	Unknown
Spill Notifier:	Other
Cleanup Ceased:	Not reported
Cleanup Meets Std:	False
Last Inspection:	Not reported
Recommended Penalty:	False
UST Trust:	False
Remediation Phase:	0
Date Entered In Computer:	2004-08-18
Spill Record Last Update:	2004-10-28
Spiller Name:	Not reported
Spiller Company:	Not reported
Spiller Address:	Not reported
Spiller Company:	999
Contact Name:	ERT DESK
Latitude:	40.6982470
Longitude:	-73.9805440
DEC Memo:	Employee reports finding 1/2 gallon unknown oil on 300 gallons water in MH60386. No fire/smoke involved. No sewers or waterways affected. No private property affected. Sample taken marked E priority - chain of custody # CC11298 - 24 hr program. Env. stop tag # 38177 placed. Clean up pending test results. LAB RESULT RECEIVED 8/18/04 - 04-06584. 1 PPM. ENV. OPS., REPORTS AN EARTHEN SUMP IN THE STRUCTURE. 8/18/04 1920HRS RODRIGUEZ ENVIR OPPS REPORTS CLEANUP COMPLETED .DOULBED WASHED STRUCTURE USING B0.UNABLE TO SEAL EARTHEN SUMP DUE TO STRUCTURE MAKES WATER .NO OIL IN SUMP..REMOVED ENVIR TAG#38177
Remarks:	Amount half gallon in 300 gallons of water,con ed #154927, found an earthan sump.

All Materials:

Site ID:	290224
Operable Unit ID:	889060
Operable Unit:	01
Material ID:	489677
Material Code:	0066A
Material Name:	unknown petroleum
Case No.:	Not reported
Material FA:	Petroleum
Quantity:	.00
Units:	G
Recovered:	.00
Oxygenate:	Not reported

A50 **MANHOLE 9363** **NY Spills** **S108129274**
NE **NAVY STREET & FLUSHING AVENUE** **N/A**
< 1/8 **BROOKLYN, NY**
0.010 mi.
52 ft. **Site 50 of 100 in cluster A**

Relative: **Lower**
Actual: **14 ft.**

SPILLS:

Name:	MANHOLE 9363
Address:	NAVY STREET & FLUSHING AVENUE
City,State,Zip:	BROOKLYN, NY
Spill Number/Closed Date:	0604723 / 2006-11-15
Facility ID:	0604723
Facility Type:	ER
DER Facility ID:	317745
Site ID:	367754
DEC Region:	2
Spill Cause:	Equipment Failure
Spill Class:	C4
SWIS:	2401
Spill Date:	2006-07-26
Investigator:	GDBREEN
Referred To:	Not reported
Reported to Dept:	2006-07-26
CID:	409
Water Affected:	Not reported
Spill Source:	Institutional, Educational, Gov., Other
Spill Notifier:	Responsible Party
Cleanup Ceased:	Not reported
Cleanup Meets Std:	False
Last Inspection:	Not reported
Recommended Penalty:	False
UST Trust:	False
Remediation Phase:	0
Date Entered In Computer:	2006-07-26
Spill Record Last Update:	2006-11-15
Spiller Name:	ERT DESK MIKE DAUGHTERY
Spiller Company:	CON EDISON MH 9363
Spiller Address:	NAVY ST/FLUSHING AVE
Spiller Company:	999
Contact Name:	ERT DESK MIKE DAUGHTERY
Latitude:	40.6982470
Longitude:	-73.9805440
DEC Memo:	11/15/06 - See e-docs for Con Ed report detailing cleanup and closure. 201425. see eDocs
Remarks:	3 OUNCES ON 100 GAL OF WATER. CLEAN UP PENDING DEFAULT IN THE HOLE. CON ED# 201425

All Materials:

Site ID:	367754
Operable Unit ID:	1125658
Operable Unit:	01
Material ID:	2115183
Material Code:	0541A
Material Name:	dielectric fluid
Case No.:	Not reported
Material FA:	Petroleum
Quantity:	Not reported
Units:	G
Recovered:	.00
Oxygenate:	Not reported

A51 **BROOKLYN NAVY YARD OFFICER'S QUARTERS AREA** **RCRA NonGen / NLR** **1012187067**
NE **NAVY & FLUSHING AVE** **NYR000169318**
< 1/8 **BROOKLYN, NY 11205**
0.010 mi.
52 ft. **Site 51 of 100 in cluster A**

Relative: **Lower**
Actual: **14 ft.**

RCRA Listings:

Date Form Received by Agency:		20120917
Handler Name:		Brooklyn Navy Yard Officer'S Quarters Area
Handler Address:		Navy & Flushing Ave
Handler City,State,Zip:		BROOKLYN, NY 11205
EPA ID:		NYR000169318
Contact Name:		COREY J SNYDER
Contact Address:		S GEORGE MASON DR
Contact City,State,Zip:		ARLINGTON, VA 22204
Contact Telephone:		703-607-9683
Contact Fax:		703-607-8329
Contact Email:		COREY.SNYDER1@US.ARMY.MIL
Contact Title:		ARNG-ILE-S PROGRAM MANAGER
EPA Region:		02
Land Type:		Federal
Federal Waste Generator Description:		Not a generator, verified
Non-Notifier:		Not reported
Biennial Report Cycle:		Not reported
Accessibility:		Not reported
Active Site Indicator:		Not reported
State District Owner:		Ny
State District:		NYSDEC R2
Mailing Address:		S GEORGE MASON DR
Mailing City,State,Zip:		ARLINGTON, VA 22204
Owner Name:	Not reported	
Owner Type:		Not reported
Operator Name:	Not reported	
Operator Type:		Not reported
Short-Term Generator Activity:		No
Importer Activity:		No
Mixed Waste Generator:		No
Transporter Activity:		No
Transfer Facility Activity:		No
Recycler Activity with Storage:		No
Small Quantity On-Site Burner Exemption:		No
Smelting Melting and Refining Furnace Exemption:		No
Underground Injection Control:		No
Off-Site Waste Receipt:		No
Universal Waste Indicator:		No
Universal Waste Destination Facility:		No
Federal Universal Waste:		No
Active Site State-Reg Handler:		---
Federal Facility Indicator:		The land is federally-owned
Hazardous Secondary Material Indicator:		N
Sub-Part K Indicator:		Not reported
2018 GPRA Permit Baseline:		Not on the Baseline
2018 GPRA Renewals Baseline:		Not on the Baseline
202 GPRA Corrective Action Baseline:		No
Subject to Corrective Action Universe:		No
Non-TSDFs Where RCRA CA has Been Imposed Universe:		No
Corrective Action Priority Ranking:		No NCAPS ranking
Environmental Control Indicator:		No
Institutional Control Indicator:		No

BROOKLYN NAVY YARD OFFICER'S QUARTERS AREA (Continued) **1012187067**

Human Exposure Controls Indicator:	N/A
Groundwater Controls Indicator:	N/A
Significant Non-Complier Universe:	No
Unaddressed Significant Non-Complier Universe:	No
Addressed Significant Non-Complier Universe:	No
Significant Non-Complier With a Compliance Schedule Universe:	No
Financial Assurance Required:	Not reported
Handler Date of Last Change:	20150414
Recognized Trader-Importer:	No
Recognized Trader-Exporter:	No
Importer of Spent Lead Acid Batteries:	No
Exporter of Spent Lead Acid Batteries:	No
Recycler Activity Without Storage:	No
Manifest Broker:	No
Sub-Part P Indicator:	No

Biennial: List of Years
Year: 2011

Click Here for Biennial Reporting System Data:

Hazardous Waste Summary:
Waste Code: D008
Waste Description: Lead

Waste Code: D020
Waste Description: Chlordane

Handler - Owner Operator:

Owner/Operator Indicator:	Operator
Owner/Operator Name: ARMY NATIONAL GUARD	
Legal Status:	Federal
Date Became Current:	19850621
Date Ended Current:	Not reported
Owner/Operator Address:	Not reported
Owner/Operator City,State,Zip:	Not reported
Owner/Operator Telephone:	Not reported
Owner/Operator Telephone Ext:	Not reported
Owner/Operator Fax:	Not reported
Owner/Operator Email:	Not reported

Owner/Operator Indicator:	Operator
Owner/Operator Name: ARMY NATIONAL GUARD	
Legal Status:	Federal
Date Became Current:	20091102
Date Ended Current:	Not reported
Owner/Operator Address:	Not reported
Owner/Operator City,State,Zip:	Not reported
Owner/Operator Telephone:	Not reported
Owner/Operator Telephone Ext:	Not reported
Owner/Operator Fax:	Not reported
Owner/Operator Email:	Not reported

Owner/Operator Indicator:	Owner
Owner/Operator Name: ARMY NATIONAL GUARD	
Legal Status:	Federal

BROOKLYN NAVY YARD OFFICER'S QUARTERS AREA (Continued) **1012187067**

Date Became Current:	19850621
Date Ended Current:	Not reported
Owner/Operator Address:	111 S GEORGE MASON DR
Owner/Operator City,State,Zip:	ARLINGTON, VA 22204
Owner/Operator Telephone:	Not reported
Owner/Operator Telephone Ext:	Not reported
Owner/Operator Fax:	Not reported
Owner/Operator Email:	Not reported
Owner/Operator Indicator:	Owner
Owner/Operator Name: ARMY NATIONAL GUARD	
Legal Status:	Federal
Date Became Current:	20091102
Date Ended Current:	Not reported
Owner/Operator Address:	111 S GEORGE MASON DR
Owner/Operator City,State,Zip:	ARLINGTON, VA 22204
Owner/Operator Telephone:	703-607-9683
Owner/Operator Telephone Ext:	Not reported
Owner/Operator Fax:	Not reported
Owner/Operator Email:	Not reported
Owner/Operator Indicator:	Operator
Owner/Operator Name: ARMY NATIONAL GUARD	
Legal Status:	Federal
Date Became Current:	19850621
Date Ended Current:	Not reported
Owner/Operator Address:	Not reported
Owner/Operator City,State,Zip:	Not reported
Owner/Operator Telephone:	Not reported
Owner/Operator Telephone Ext:	Not reported
Owner/Operator Fax:	Not reported
Owner/Operator Email:	Not reported
Owner/Operator Indicator:	PO
Owner/Operator Name: ARMY NATIONAL GUARD	
Legal Status:	Federal
Date Became Current:	20091102
Date Ended Current:	20120917
Owner/Operator Address:	111 S GEORGE MASON DR
Owner/Operator City,State,Zip:	ARLINGTON, VA 22204
Owner/Operator Telephone:	703-607-9683
Owner/Operator Telephone Ext:	Not reported
Owner/Operator Fax:	Not reported
Owner/Operator Email:	Not reported
Owner/Operator Indicator:	PP
Owner/Operator Name: ARMY NATIONAL GUARD	
Legal Status:	Federal
Date Became Current:	20091102
Date Ended Current:	20120917
Owner/Operator Address:	Not reported
Owner/Operator City,State,Zip:	Not reported
Owner/Operator Telephone:	Not reported
Owner/Operator Telephone Ext:	Not reported
Owner/Operator Fax:	Not reported
Owner/Operator Email:	Not reported

BROOKLYN NAVY YARD OFFICER'S QUARTERS AREA (Continued) **1012187067**

Owner/Operator Indicator: Owner
Owner/Operator Name: ARMY NATIONAL GUARD
Legal Status: Federal
Date Became Current: 19850621
Date Ended Current: Not reported
Owner/Operator Address: 111 S GEORGE MASON DR
Owner/Operator City,State,Zip: ARLINGTON, VA 22204
Owner/Operator Telephone: Not reported
Owner/Operator Telephone Ext: Not reported
Owner/Operator Fax: Not reported
Owner/Operator Email: Not reported

Historic Generators:

Receive Date: 20120131
Handler Name: BROOKLYN NAVY YARD OFFICER'S QUARTERS AREA
Federal Waste Generator Description: Large Quantity Generator
State District Owner: Ny
Large Quantity Handler of Universal Waste: No
Recognized Trader Importer: No
Recognized Trader Exporter: No
Spent Lead Acid Battery Importer: No
Spent Lead Acid Battery Exporter: No
Current Record: No
Non Storage Recycler Activity: Not reported
Electronic Manifest Broker: Not reported

Receive Date: 20120917
Handler Name: BROOKLYN NAVY YARD OFFICER'S QUARTERS AREA
Federal Waste Generator Description: Not a generator, verified
State District Owner: Ny
Large Quantity Handler of Universal Waste: No
Recognized Trader Importer: No
Recognized Trader Exporter: No
Spent Lead Acid Battery Importer: No
Spent Lead Acid Battery Exporter: No
Current Record: Yes
Non Storage Recycler Activity: Not reported
Electronic Manifest Broker: Not reported

Receive Date: 20090930
Handler Name: BROOKLYN NAVY YARD OFFICERS QUARTERS AREA
Federal Waste Generator Description: Large Quantity Generator
State District Owner: Ny
Large Quantity Handler of Universal Waste: No
Recognized Trader Importer: No
Recognized Trader Exporter: No
Spent Lead Acid Battery Importer: No
Spent Lead Acid Battery Exporter: No
Current Record: No
Non Storage Recycler Activity: Not reported
Electronic Manifest Broker: Not reported

Receive Date: 20091229
Handler Name: BROOKLYN NAVY YARD OFFICERS QUARTERS AREA
Federal Waste Generator Description: Large Quantity Generator
State District Owner: Ny
Large Quantity Handler of Universal Waste: No

BROOKLYN NAVY YARD OFFICER'S QUARTERS AREA (Continued) **1012187067**

Recognized Trader Importer: No
Recognized Trader Exporter: No
Spent Lead Acid Battery Importer: No
Spent Lead Acid Battery Exporter: No
Current Record: No
Non Storage Recycler Activity: Not reported
Electronic Manifest Broker: Not reported

List of NAICS Codes and Descriptions:
NAICS Code: 92811
NAICS Description: National Security

Has the Facility Received Notices of Violations:
Found Violation: No
Agency Which Determined Violation: Not reported
Violation Short Description: Not reported
Date Violation was Determined: Not reported
Actual Return to Compliance Date: Not reported
Return to Compliance Qualifier: Not reported
Violation Responsible Agency: Not reported
Scheduled Compliance Date: Not reported
Enforcement Identifier: Not reported
Date of Enforcement Action: Not reported
Enforcement Responsible Agency: Not reported
Enforcement Docket Number: Not reported
Enforcement Attorney: Not reported
Corrective Action Component: Not reported
Appeal Initiated Date: Not reported
Appeal Resolution Date: Not reported
Disposition Status Date: Not reported
Disposition Status: Not reported
Disposition Status Description: Not reported
Consent/Final Order Sequence Number: Not reported
Consent/Final Order Respondent Name: Not reported
Consent/Final Order Lead Agency: Not reported
Enforcement Type: Not reported
Enforcement Responsible Person: Not reported
Enforcement Responsible Sub-Organization: Not reported
SEP Sequence Number: Not reported
SEP Expenditure Amount: Not reported
SEP Scheduled Completion Date: Not reported
SEP Actual Date: Not reported
SEP Defaulted Date: Not reported
SEP Type: Not reported
SEP Type Description: Not reported
Proposed Amount: Not reported
Final Monetary Amount: Not reported
Paid Amount: Not reported
Final Count: Not reported
Final Amount: Not reported

Evaluation Action Summary:
Evaluation Date: 20120830
Evaluation Responsible Agency: State
Found Violation: No
Evaluation Type Description: COMPLIANCE EVALUATION INSPECTION

BROOKLYN NAVY YARD OFFICER'S QUARTERS AREA (Continued) **1012187067**

Evaluation Responsible Person Identifier:	NYHHN
Evaluation Responsible Sub-Organization:	R2
Actual Return to Compliance Date:	Not reported
Scheduled Compliance Date:	Not reported
Date of Request:	Not reported
Date Response Received:	Not reported
Request Agency:	Not reported
Former Citation:	Not reported

A52 **MANHOLE 716** **NY Spills** **S104788631**
NE **NASSAU ST & NAVY ST** **N/A**
< 1/8 **BROOKLYN, NY**
0.010 mi.
52 ft. **Site 52 of 100 in cluster A**

Relative: **Lower**

Actual: **14 ft.**

SPILLS:

Name:	MANHOLE 716
Address:	NASSAU ST & NAVY ST
City,State,Zip:	BROOKLYN, NY
Spill Number/Closed Date:	0006052 / 2001-12-14
Facility ID:	0006052
Facility Type:	ER
DER Facility ID:	150435
Site ID:	179214
DEC Region:	2
Spill Cause:	Unknown
Spill Class:	C4
SWIS:	2401
Spill Date:	2000-08-22
Investigator:	JHOCONNE
Referred To:	Not reported
Reported to Dept:	2000-08-22
CID:	195
Water Affected:	Not reported
Spill Source:	Commercial/Industrial
Spill Notifier:	Affected Persons
Cleanup Ceased:	Not reported
Cleanup Meets Std:	False
Last Inspection:	Not reported
Recommended Penalty:	False
UST Trust:	False
Remediation Phase:	0
Date Entered In Computer:	2000-08-22
Spill Record Last Update:	2001-12-14
Spiller Name:	Not reported
Spiller Company:	Not reported
Spiller Address:	Not reported
Spiller Company:	999
Contact Name:	RICHARD ROACH
Latitude:	Not reported
Longitude:	Not reported
DEC Memo:	Prior to Sept, 2004 data translation this spill Lead_DEC Field was O'CONNELL e2mis notes: 8/22/2000: 1:55 hrs. While doing manhole inspections found approximately 1/2 gallon unknown oil on approximately 55 gallons of water at mh 716. Appears contained at this time. Took lliquid sample.

MANHOLE 716 (Continued) **S104788631**

8/22/2000: 13:15 hrs. <1 ppm. no arochlor 8/24/2000: Cleanup completed by double washing the structure with slix. Liquid waste removed by tanker. Solid waste removed by vactor. No leaking company equipment.

Remarks: ONE HALF PINT OF UNKNOWN OIL ON 50 GALS OF WATER. CLEANUP PENDING SAMPLE. CON ED SPILL NUMBER 132972.

All Materials:

Site ID:	179214
Operable Unit ID:	828874
Operable Unit:	01
Material ID:	547182
Material Code:	0066A
Material Name:	unknown petroleum
Case No.:	Not reported
Material FA:	Petroleum
Quantity:	1.00
Units:	G
Recovered:	.00
Oxygenate:	Not reported

A53 **CON EDISON MANHOLE: 60010** **RCRA NonGen / NLR** **1016968092**
NE **NAVY ST & NASSAU ST** **NY MANIFEST** **NYP004416962**
< 1/8 **BROOKLYN, NY 11201**
0.010 mi.
52 ft. **Site 53 of 100 in cluster A**

Relative: **Lower**

Actual: **14 ft.**

RCRA Listings:

Date Form Received by Agency:		20140212
Handler Name:		Con Edison Manhole: 60010
Handler Address:		Navy St & Nassau St
Handler City,State,Zip:		BROOKLYN, NY 11201
EPA ID:		NYP004416962
Contact Name:		THOMAS TEELING
Contact Address:		Not reported
Contact City,State,Zip:		Not reported
Contact Telephone:		212-460-3770
Contact Fax:		Not reported
Contact Email:		Not reported
Contact Title:		SENIOR SCIENTIST
EPA Region:		02
Land Type:		Private
Federal Waste Generator Description:		Not a generator, verified
Non-Notifier:		Not reported
Biennial Report Cycle:		Not reported
Accessibility:		Not reported
Active Site Indicator:		Not reported
State District Owner:		Ny
State District:		NYSDEC R2
Mailing Address:		IRVING PL, 15TH FL NE
Mailing City,State,Zip:		NEW YORK, NY 10003
Owner Name:	Not reported	
Owner Type:		Not reported
Operator Name:	Not reported	
Operator Type:		Not reported
Short-Term Generator Activity:		No

CON EDISON MANHOLE: 60010 (Continued) **1016968092**

Importer Activity:	No
Mixed Waste Generator:	No
Transporter Activity:	No
Transfer Facility Activity:	No
Recycler Activity with Storage:	No
Small Quantity On-Site Burner Exemption:	No
Smelting Melting and Refining Furnace Exemption:	No
Underground Injection Control:	No
Off-Site Waste Receipt:	No
Universal Waste Indicator:	No
Universal Waste Destination Facility:	No
Federal Universal Waste:	No
Active Site State-Reg Handler:	---
Federal Facility Indicator:	Not reported
Hazardous Secondary Material Indicator:	N
Sub-Part K Indicator:	Not reported
2018 GPRA Permit Baseline:	Not on the Baseline
2018 GPRA Renewals Baseline:	Not on the Baseline
202 GPRA Corrective Action Baseline:	No
Subject to Corrective Action Universe:	No
Non-TSDFs Where RCRA CA has Been Imposed Universe:	No
Corrective Action Priority Ranking:	No NCAPS ranking
Environmental Control Indicator:	No
Institutional Control Indicator:	No
Human Exposure Controls Indicator:	N/A
Groundwater Controls Indicator:	N/A
Significant Non-Complier Universe:	No
Unaddressed Significant Non-Complier Universe:	No
Addressed Significant Non-Complier Universe:	No
Significant Non-Complier With a Compliance Schedule Universe:	No
Financial Assurance Required:	Not reported
Handler Date of Last Change:	20141014
Recognized Trader-Importer:	No
Recognized Trader-Exporter:	No
Importer of Spent Lead Acid Batteries:	No
Exporter of Spent Lead Acid Batteries:	No
Recycler Activity Without Storage:	No
Manifest Broker:	No
Sub-Part P Indicator:	No

Historic Generators:

Receive Date:	20140112
Handler Name: CON EDISON MANHOLE: 60010	
Federal Waste Generator Description:	Very Small Quantity Generator (formerly Conditionally-Exempt Small Quantity Generator
State District Owner:	Ny
Large Quantity Handler of Universal Waste:	No
Recognized Trader Importer:	No
Recognized Trader Exporter:	No
Spent Lead Acid Battery Importer:	No
Spent Lead Acid Battery Exporter:	No
Current Record:	No
Non Storage Recycler Activity:	Not reported
Electronic Manifest Broker:	Not reported

Receive Date:	20140212

CON EDISON MANHOLE: 60010 (Continued) **1016968092**

Handler Name: CON EDISON MANHOLE: 60010
Federal Waste Generator Description: Not a generator, verified
State District Owner: Ny
Large Quantity Handler of Universal Waste: No
Recognized Trader Importer: No
Recognized Trader Exporter: No
Spent Lead Acid Battery Importer: No
Spent Lead Acid Battery Exporter: No
Current Record: Yes
Non Storage Recycler Activity: Not reported
Electronic Manifest Broker: Not reported

List of NAICS Codes and Descriptions:
NAICS Codes: No NAICS Codes Found

Facility Has Received Notices of Violations:
Violations: No Violations Found

Evaluation Action Summary:
Evaluations: No Evaluations Found

NY MANIFEST:
EPA ID: NYP004416962
Country: USA
Name: Con Edison
Address: NAVY ST & NASSAU ST
Address 2: 40 FEET N OF
City,State,Zip: BROOKLYN, NY 11201
Zip 4: Not reported
Location Address 1: W/S NAVY ST 40‘ N/O NASSAU ST
Location Address 2: Not reported
Location City,State,Zip: BROOKLYN, NY 11201
Location Zip 4: Not reported
Facility Status: Not reported
Total Tanks: Not reported
Code: BP

Mailing:
Mailing Name: Con Edison
Mailing Contact: Tom Teeling
Mailing Address 1: 4 IRVING PLACE 15TH FLOOR
Mailing Address 2: Not reported
Mailing City,State,Zip: NEW YORK, NY 10003
Mailing Zip 4: Not reported
Mailing Country: USA
Mailing Phone: 2124603770

Manifest Data:
Document ID: Not reported
Manifest Status: Not reported
Trans1 State ID: NJD003812047
Year: 2018
Trans2 State ID: Not reported
Generator Ship Date: 01/12/2014

CON EDISON MANHOLE: 60010 (Continued) **1016968092**

Trans1 Recv Date:	01/12/2014
Trans2 Recv Date:	Not reported
TSD Site Recv Date:	01/13/2014
Part A Recv Date:	Not reported
Part B Recv Date:	Not reported
Generator EPA ID:	NYP004416962
Trans1 EPA ID:	Not reported
Trans2 EPA ID:	Not reported
TSDF ID 1:	NJD991291105
TSDF ID 2:	Not reported
Manifest Tracking Number:	002328369GBF
Import Indicator:	N
Export Indicator:	N
Discr Quantity Indicator:	N
Discr Type Indicator:	N
Discr Residue Indicator:	N
Discr Partial Reject Indicator:	N
Discr Full Reject Indicator:	N
Manifest Ref Number:	Not reported
Alt Facility RCRA ID:	Not reported
Alt Facility Sign Date:	Not reported
MGMT Method Type Code:	H110
Waste Code a:	Lead
Waste Code b:	Not reported
Waste Code c:	Not reported
Waste Code e:	Not reported
Waste Code f:	Not reported
Waste Code g:	Not reported
Waste Code 1:	Not reported
Waste Code 2:	Not reported
Waste Code 3:	Not reported
Waste Code 4:	Not reported
Waste Code 5:	Not reported
Waste Code 6:	Not reported
Quantity:	600
Units:	Gallons (liquids only)
Number of Containers:	1
Container Type:	Cargo tanks (tank trucks)
Handling Method:	Treat
Specific Gravity:	1

A54 **CON EDISON - MANHOLE 617** **NY MANIFEST** **S121968390**
NE **NAVY ST & FLUSHING AVE INT** **N/A**
< 1/8 **BROOKLYN, NY 11201**
0.010 mi.
52 ft. **Site 54 of 100 in cluster A**

Relative: NY MANIFEST:
Lower

Actual: EPA ID:	NYP005113659
14 ft. Country:	USA
Name:	Con Edison - Manhole 617
Address:	NAVY ST & FLUSHING AVE INT
Address 2:	Not reported
City,State,Zip:	BROOKLYN, NY 11201
Zip 4:	Not reported
Location Address 1:	NAVY ST & FLUSHING AVE INT
Location Address 2:	Not reported

CON EDISON - MANHOLE 617 (Continued) **S121968390**

Location City,State,Zip: BROOKLYN, NY 11201
Location Zip 4: Not reported
Facility Status: Not reported
Total Tanks: Not reported
Code: BP

Mailing:
Mailing Name: Con Edison - Manhole 617
Mailing Contact: Con Edison
Mailing Address 1: 4 IRVING PL
Mailing Address 2: Not reported
Mailing City,State,Zip: NEW YORK, NY 10003
Mailing Zip 4: Not reported
Mailing Country: USA
Mailing Phone: Not reported

A55 **CONSOLIDATED EDISON** **NY MANIFEST** **S117564071**
NE **NASSAU ST. AND NAVY ST. NASSAU** **N/A**
< 1/8 **NEW YORK, NY 10003**
0.010 mi.
52 ft. **Site 55 of 100 in cluster A**

Relative:
Lower

Actual:
14 ft.

NY MANIFEST:
EPA ID: NYP004075248
Country: USA
Name: Consolidated Edison
Address: NASSAU ST. AND NAVY ST. NASSAU
Address 2: Not reported
City,State,Zip: NEW YORK, NY 10003
Zip 4: Not reported
Location Address 1: MH715-NASSAU ST & NAVY ST
Location Address 2: Not reported
Location City,State,Zip: BROOKLYN, NY 11201
Location Zip 4: Not reported
Facility Status: Not reported
Total Tanks: Not reported
Code: BP

Mailing:
Mailing Name: Consolidated Edison
Mailing Contact: Franklin Murray
Mailing Address 1: 4 IRVING PLACE RM 828
Mailing Address 2: Not reported
Mailing City,State,Zip: NEW YORK, NY 10003
Mailing Zip 4: Not reported
Mailing Country: USA
Mailing Phone: 2124602808

Manifest Data:
Document ID: NYE0234990
Manifest Status: Not reported
Trans1 State ID: 28190AU
Year: 2001
Trans2 State ID: 263660A
Generator Ship Date: 02/20/2001
Trans1 Recv Date: 02/20/2001
Trans2 Recv Date: 02/22/2001

CONSOLIDATED EDISON (Continued) **S117564071**

TSD Site Recv Date:	02/22/2001
Part A Recv Date:	Not reported
Part B Recv Date:	Not reported
Generator EPA ID:	NYP004075248
Trans1 EPA ID:	NYD006982359
Trans2 EPA ID:	NYD006982359
TSDF ID 1:	NYD980593636
TSDF ID 2:	Not reported
Manifest Tracking Number:	Not reported
Import Indicator:	Not reported
Export Indicator:	Not reported
Discr Quantity Indicator:	Not reported
Discr Type Indicator:	Not reported
Discr Residue Indicator:	Not reported
Discr Partial Reject Indicator:	Not reported
Discr Full Reject Indicator:	Not reported
Manifest Ref Number:	Not reported
Alt Facility RCRA ID:	Not reported
Alt Facility Sign Date:	Not reported
MGMT Method Type Code:	Not reported
Waste Code 1:	B007
Waste Code 2:	Not reported
Waste Code 3:	Not reported
Waste Code 4:	Not reported
Waste Code 5:	Not reported
Waste Code 6:	Not reported
Quantity:	00243
Units:	Kilograms
Number of Containers:	004
Container Type:	Metal drums, barrels, kegs
Handling Method:	Landfill
Specific Gravity:	01.00

Document ID:	NYE0733383
Manifest Status:	Not reported
Trans1 State ID:	SM1708
Year:	2001
Trans2 State ID:	Not reported
Generator Ship Date:	02/20/2001
Trans1 Recv Date:	02/20/2001
Trans2 Recv Date:	Not reported
TSD Site Recv Date:	02/20/2001
Part A Recv Date:	Not reported
Part B Recv Date:	Not reported
Generator EPA ID:	NYP004075248
Trans1 EPA ID:	NYD006982359
Trans2 EPA ID:	Not reported
TSDF ID 1:	NYD980593636
TSDF ID 2:	Not reported
Manifest Tracking Number:	Not reported
Import Indicator:	Not reported
Export Indicator:	Not reported
Discr Quantity Indicator:	Not reported
Discr Type Indicator:	Not reported
Discr Residue Indicator:	Not reported
Discr Partial Reject Indicator:	Not reported
Discr Full Reject Indicator:	Not reported

CONSOLIDATED EDISON (Continued) **S117564071**

Manifest Ref Number:	Not reported
Alt Facility RCRA ID:	Not reported
Alt Facility Sign Date:	Not reported
MGMT Method Type Code:	Not reported
Waste Code 1:	B002
Waste Code 2:	Not reported
Waste Code 3:	Not reported
Waste Code 4:	Not reported
Waste Code 5:	Not reported
Waste Code 6:	Not reported
Quantity:	01575
Units:	Gallons (liquids only)
Number of Containers:	001
Container Type:	Cargo tanks (tank trucks)
Handling Method:	Treat
Specific Gravity:	01.00

A56 **MANHOLE 717** **NY Spills** **S104789562**
NE **NASSAU ST/NAVY ST** **N/A**
< 1/8 **BROOKLYN, NY**
0.010 mi.
52 ft. **Site 56 of 100 in cluster A**

Relative: **Lower**
Actual: **14 ft.**

SPILLS:

Name:	MANHOLE 717
Address:	NASSAU ST/NAVY ST
City,State,Zip:	BROOKLYN, NY
Spill Number/Closed Date:	0007055 / 2001-11-27
Facility ID:	0007055
Facility Type:	ER
DER Facility ID:	244603
Site ID:	302756
DEC Region:	2
Spill Cause:	Unknown
Spill Class:	C4
SWIS:	2401
Spill Date:	2000-09-14
Investigator:	OKWUOHA
Referred To:	Not reported
Reported to Dept:	2000-09-14
CID:	365
Water Affected:	Not reported
Spill Source:	Unknown
Spill Notifier:	Affected Persons
Cleanup Ceased:	Not reported
Cleanup Meets Std:	False
Last Inspection:	Not reported
Recommended Penalty:	False
UST Trust:	False
Remediation Phase:	0
Date Entered In Computer:	2000-09-14
Spill Record Last Update:	2001-11-27
Spiller Name:	Not reported
Spiller Company:	UNKNOWN
Spiller Address:	Not reported
Spiller Company:	999
Contact Name:	CALLER

MANHOLE 717 (Continued) **S104789562**

Latitude: Not reported
Longitude: Not reported
DEC Memo: Not reported
Remarks: 1 GAL UNK OIL ON 200 GALLONS OF WATER - CLEAN UP PENDING LAB RESULTS - REF #133407

All Materials:
Site ID: 302756
Operable Unit ID: 827910
Operable Unit: 01
Material ID: 548156
Material Code: 0066A
Material Name: unknown petroleum
Case No.: Not reported
Material FA: Petroleum
Quantity: 1.00
Units: G
Recovered: .00
Oxygenate: Not reported

A57 **MANHOLE 55914** **NY Spills** **S104789564**
NE **NASSAU ST/NAVY ST** **N/A**
< 1/8 **BROOKLYN, NY**
0.010 mi.
52 ft. **Site 57 of 100 in cluster A**

Relative: **Lower**

Actual: **14 ft.**

SPILLS:
Name: MANHOLE 55914
Address: NASSAU ST/NAVY ST
City,State,Zip: BROOKLYN, NY
Spill Number/Closed Date: 0007057 / 2001-11-27
Facility ID: 0007057
Facility Type: ER
DER Facility ID: 244603
Site ID: 302758
DEC Region: 2
Spill Cause: Unknown
Spill Class: C4
SWIS: 2401
Spill Date: 2000-09-14
Investigator: OKWUOHA
Referred To: Not reported
Reported to Dept: 2000-09-14
CID: 365
Water Affected: Not reported
Spill Source: Unknown
Spill Notifier: Affected Persons
Cleanup Ceased: Not reported
Cleanup Meets Std: False
Last Inspection: Not reported
Recommended Penalty: False
UST Trust: False
Remediation Phase: 0
Date Entered In Computer: 2000-09-14
Spill Record Last Update: 2001-11-27
Spiller Name: Not reported
Spiller Company: UNKNOWN

MANHOLE 55914 (Continued) **S104789564**

Spiller Address:	Not reported
Spiller Company:	999
Contact Name:	CALLER
Latitude:	Not reported
Longitude:	Not reported
DEC Memo:	Not reported
Remarks:	1 QUART OF UNK OIL ON 125 GALLONS OF WATER - CLEAN UP PENDING LAB RESULTS - REF #133409

All Materials:

Site ID:	302758
Operable Unit ID:	827914
Operable Unit:	01
Material ID:	548158
Material Code:	0066A
Material Name:	unknown petroleum
Case No.:	Not reported
Material FA:	Petroleum
Quantity:	1.00
Units:	G
Recovered:	.00
Oxygenate:	Not reported

A58 **MANHOLE # 715** **NY Spills** **S106968140**
NE **NASSAU ST/NAVY ST** **N/A**
< 1/8 **BROOKLYN, NY**
0.010 mi.
52 ft. **Site 58 of 100 in cluster A**

Relative:
Lower

Actual:
14 ft.

SPILLS:

Name:	MANHOLE # 715
Address:	NASSAU ST/NAVY ST
City,State,Zip:	BROOKLYN, NY
Spill Number/Closed Date:	0502171 / 2005-07-26
Facility ID:	0502171
Facility Type:	ER
DER Facility ID:	244603
Site ID:	346478
DEC Region:	2
Spill Cause:	Equipment Failure
Spill Class:	C4
SWIS:	2401
Spill Date:	2005-05-24
Investigator:	SKARAKHA
Referred To:	Not reported
Reported to Dept:	2005-05-24
CID:	444
Water Affected:	Not reported
Spill Source:	Institutional, Educational, Gov., Other
Spill Notifier:	Responsible Party
Cleanup Ceased:	Not reported
Cleanup Meets Std:	False
Last Inspection:	Not reported
Recommended Penalty:	False
UST Trust:	False
Remediation Phase:	0
Date Entered In Computer:	2005-05-24

MANHOLE # 715 (Continued) **S106968140**

Spill Record Last Update:	2005-07-26
Spiller Name:	ERT DESK MIKE DAUGHTERY
Spiller Company:	MANHOLE # 715
Spiller Address:	NASSAU ST/NAVY ST
Spiller Company:	001
Contact Name:	ERT DESK MIKE DAUGHTERY
Latitude:	Not reported
Longitude:	Not reported
DEC Memo:	e2mis no 158742 A. MARCHIONE FOUND APPROX. 1/2 QT. OIL LEAKED FROM CRACKED ARMOR ON 3c500 CABLE (FEEDER 1B60) IN MH-715. CABLE WAS DIAPERED AND BAGGED. OIL ON CONCRETE FLOOR ON MANHOLE WAS DIAPERED. THERE IS APPROX. 2 QTS WATER MIXED WITH OIL IN SEALED SUMP. SPILL APPEARS TO BE CONTAINED. NO SEWERS OR WATERWAYS APPEAR TO BE AFFECTED. ENV STOP TAG 35310 PLACED. LIQUID SAMPLE TAKEN. CLEANUP PENDING PCB RESULTS AND REPAIRS TO D FAULT. 5/24/2005 12:55 HRS. -- AS PER FEEDER CONTROL REP. J. SANTORA, D FAULT TAG # 02469 PLACED DUE TO LEAKING 3C CABLE. UPDATE MAY-24-2005. FEEDER IS NOT MARKED, CLEANUP PENDING DENERGIZATION Results of Analysis. MATRIX: OIL GRAB 12 ppm. 5/26/05 1415HRS C.LUGO REPORTS CLEANUP COMPLETED. DOULBED WASHED STRUCTURES USING BIO-GEN 760 .ALL DEBRIS WERE REMOVED. ENVIR TAG#35310 REMOVED. G DONATONE 5/27/05 02:44 PER FDR REP H. BROWN THE D-FAULTS HAVE BEEN REPAIRED E.VESCE. Closed. 7-26-05. George Breen
Remarks:	no to 5 questions: default in hole and then clean up can begin: coned # 158742

All Materials:

Site ID:	346478
Operable Unit ID:	1104250
Operable Unit:	01
Material ID:	584411
Material Code:	0541A
Material Name:	dielectric fluid
Case No.:	Not reported
Material FA:	Petroleum
Quantity:	.00
Units:	G
Recovered:	.00
Oxygenate:	Not reported

A59 **MANHOLE # 60095** **NY Spills** **S104510985**
NE **NASSUA ST/NAVY ST** **N/A**
< 1/8 **BROOKLYN, NY**
0.010 mi.
52 ft. **Site 59 of 100 in cluster A**

Relative: **Lower**

Actual: **14 ft.**

SPILLS:

Name:	MANHOLE # 60095
Address:	NASSUA ST/NAVY ST
City,State,Zip:	BROOKLYN, NY
Spill Number/Closed Date:	9914315 / 2002-03-26
Facility ID:	9914315
Facility Type:	ER

MANHOLE # 60095 (Continued) **S104510985**

DER Facility ID:	176988
Site ID:	213627
DEC Region:	2
Spill Cause:	Unknown
Spill Class:	C4
SWIS:	2401
Spill Date:	2000-03-20
Investigator:	JHOCONNE
Referred To:	Not reported
Reported to Dept:	2000-03-20
CID:	281
Water Affected:	Not reported
Spill Source:	Commercial/Industrial
Spill Notifier:	Affected Persons
Cleanup Ceased:	Not reported
Cleanup Meets Std:	False
Last Inspection:	Not reported
Recommended Penalty:	False
UST Trust:	False
Remediation Phase:	0
Date Entered In Computer:	2000-03-20
Spill Record Last Update:	2002-03-26
Spiller Name:	Not reported
Spiller Company:	UNKNOWN
Spiller Address:	Not reported
Spiller Company:	999
Contact Name:	MARK SCHLAGEL
Latitude:	Not reported
Longitude:	Not reported
DEC Memo:	Prior to Sept, 2004 data translation this spill Lead_DEC Field was O'CONNELL
Remarks:	ABOVE MATERIAL DISCOVERED AT ABOVE LOCATION ON TOP OF 100 GALLONS OF WATER. SAMPLE TAKEN AND CLEANUP IS PENDING LAB RESULTS. CON ED # 130464. NO CALL BACK REQUESTED.

All Materials:

Site ID:	213627
Operable Unit ID:	1088832
Operable Unit:	01
Material ID:	292598
Material Code:	0066A
Material Name:	unknown petroleum
Case No.:	Not reported
Material FA:	Petroleum
Quantity:	2.00
Units:	G
Recovered:	.00
Oxygenate:	Not reported

A60 **MANHOLE 60612** **NY Spills** **S104789372**
NE **NASSAU ST/NAVY ST** **N/A**
< 1/8 **BROOKLYN, NY**
0.010 mi.
52 ft. **Site 60 of 100 in cluster A**

Relative: **Lower**

Actual: **14 ft.**

SPILLS:

Name:	MANHOLE 60612
Address:	NASSAU ST/NAVY ST
City,State,Zip:	BROOKLYN, NY
Spill Number/Closed Date:	0006869 / 2001-05-30
Facility ID:	0006869
Facility Type:	ER
DER Facility ID:	244603
Site ID:	302755
DEC Region:	2
Spill Cause:	Unknown
Spill Class:	C4
SWIS:	2401
Spill Date:	2000-09-11
Investigator:	JHOCONNE
Referred To:	Not reported
Reported to Dept:	2000-09-11
CID:	389
Water Affected:	Not reported
Spill Source:	Unknown
Spill Notifier:	Affected Persons
Cleanup Ceased:	Not reported
Cleanup Meets Std:	False
Last Inspection:	Not reported
Recommended Penalty:	False
UST Trust:	False
Remediation Phase:	0
Date Entered In Computer:	2000-09-11
Spill Record Last Update:	2001-07-10
Spiller Name:	UNKNOWN
Spiller Company:	UNKNOWN
Spiller Address:	UNKNOWN
Spiller Company:	999
Contact Name:	CALLER
Latitude:	Not reported
Longitude:	Not reported
DEC Memo:	Prior to Sept, 2004 data translation this spill Lead_DEC Field was O'CONNELL DEC INSPECTOR'S NOTES CON ED E2MIS REPORT 9-11-00 mech cable doing routine removals found in MH 60612 approx. 1gal. of unknown oil on 50gal. of water. Appears contained to structure, no sewers or waterways appear affected. lab Seq# 00-08706 31ppm 1-22-01 1330hrs. Cleanup complete, no sump in structure and env. stop tag removed. 1445hrs. Structure was double washed with slix. Solids were removed using diapers and coagulent. No leaking company equipment.
Remarks:	caller reporting a spill of material from unk source samples taken clean up pending lab results coned#133316 effects land only no callback necessary

All Materials:

Site ID:	302755
Operable Unit ID:	827750

MANHOLE 60612 (Continued) **S104789372**

Operable Unit:	01
Material ID:	547981
Material Code:	0066A
Material Name:	unknown petroleum
Case No.:	Not reported
Material FA:	Petroleum
Quantity:	1.00
Units:	G
Recovered:	.00
Oxygenate:	Not reported

A61 **MANHOLE 60385** **NY Spills** **S104510615**
NE **NAVY ST NEAR FLUSHING AVE** **N/A**
< 1/8 **BROOKLYN, NY**
0.010 mi.
52 ft. **Site 61 of 100 in cluster A**

Relative: **Lower**

Actual: **14 ft.**

SPILLS:

Name:	MANHOLE 60385
Address:	NAVY ST NEAR FLUSHING AVE
City,State,Zip:	BROOKLYN, NY
Spill Number/Closed Date:	9913841 / 2002-03-22
Facility ID:	9913841
Facility Type:	ER
DER Facility ID:	72470
Site ID:	77746
DEC Region:	2
Spill Cause:	Unknown
Spill Class:	C4
SWIS:	2401
Spill Date:	2000-03-08
Investigator:	JHOCONNE
Referred To:	Not reported
Reported to Dept:	2000-03-08
CID:	371
Water Affected:	Not reported
Spill Source:	Unknown
Spill Notifier:	Affected Persons
Cleanup Ceased:	Not reported
Cleanup Meets Std:	False
Last Inspection:	Not reported
Recommended Penalty:	False
UST Trust:	False
Remediation Phase:	0
Date Entered In Computer:	2000-03-08
Spill Record Last Update:	2002-03-26
Spiller Name:	Not reported
Spiller Company:	UNKNOWN
Spiller Address:	Not reported
Spiller Company:	999
Contact Name:	Not reported
Latitude:	Not reported
Longitude:	Not reported
DEC Memo:	Prior to Sept, 2004 data translation this spill Lead_DEC Field was O'CONNELL
Remarks:	found 1 qt on 1000 gals water -- sample taken - clean up pending results -- 130306.

MANHOLE 60385 (Continued) **S104510615**

All Materials:

Site ID:	77746
Operable Unit ID:	1088377
Operable Unit:	01
Material ID:	292128
Material Code:	0066A
Material Name:	unknown petroleum
Case No.:	Not reported
Material FA:	Petroleum
Quantity:	1.00
Units:	G
Recovered:	.00
Oxygenate:	Not reported

A62 **MANHOLE#715** **NY Spills** **S106698225**
NE **NASSAU ST/NAVY ST** **N/A**
< 1/8 **BROOKLYN, NY**
0.010 mi.
52 ft. **Site 62 of 100 in cluster A**

Relative: **Lower**
Actual: **14 ft.**

SPILLS:

Name:	MANHOLE#715
Address:	NASSAU ST/NAVY ST
City,State,Zip:	BROOKLYN, NY
Spill Number/Closed Date:	0405197 / 2004-10-27
Facility ID:	0405197
Facility Type:	ER
DER Facility ID:	244603
Site ID:	302759
DEC Region:	2
Spill Cause:	Unknown
Spill Class:	C4
SWIS:	2401
Spill Date:	2004-08-11
Investigator:	SKARAKHA
Referred To:	Not reported
Reported to Dept:	2004-08-11
CID:	403
Water Affected:	Not reported
Spill Source:	Unknown
Spill Notifier:	Other
Cleanup Ceased:	Not reported
Cleanup Meets Std:	False
Last Inspection:	Not reported
Recommended Penalty:	False
UST Trust:	False
Remediation Phase:	0
Date Entered In Computer:	2004-08-11
Spill Record Last Update:	2004-10-27
Spiller Name:	ERT DESK
Spiller Company:	MANHOLE#715
Spiller Address:	NASSAU ST/NAVY ST
Spiller Company:	001
Contact Name:	ERT DESK
Latitude:	Not reported
Longitude:	Not reported

MANHOLE#715 (Continued) **S106698225**

DEC Memo: e2mis no 154833 WILLIAMS FOUND APPROX 3 GAL OF UNKNOWN OIL ON APPROX 50 GAL OF WATER. THE SOURCE
AND THE CAUSE OF THE SPILL IS UNKNOWN. AN OIL TUBE WAS FOUND TO BE NOT PROPERLY SEALED. ONE LIQUID
SAMPLE TAKEN. CLEANUP PENDING LAB RESULTS. LAB RESULTS RETURNED. LSN# IS 04-06371-001 < 1 PPM PCBs.
Update - 8/14/04 0500hrs C. Lugo env. ops reports double washed
structure with hydrowash. #9 was on
location and repaired leaking tubing and removed dfault tag. Found a
cement sump.. Removed env.
stop tag # 44172. Clean up completed..

Remarks: no to 5 questions.3 gallons onto 50 gallons of water.

All Materials:

Site ID:	302759
Operable Unit ID:	888603
Operable Unit:	01
Material ID:	489262
Material Code:	0066A
Material Name:	unknown petroleum
Case No.:	Not reported
Material FA:	Petroleum
Quantity:	3.00
Units:	G
Recovered:	.00
Oxygenate:	Not reported

A63 **MANHOLE 715** **NY Spills** **S104788629**
NE **NASSAU STREET / NAVY ST** **N/A**
< 1/8 **BROOKLYN, NY**
0.010 mi.
52 ft. **Site 63 of 100 in cluster A**

Relative: **Lower**
Actual: **14 ft.**

SPILLS:

Name:	MANHOLE 715
Address:	NASSAU STREET / NAVY ST
City,State,Zip:	BROOKLYN, NY
Spill Number/Closed Date:	0006050 / 2001-05-30
Facility ID:	0006050
Facility Type:	ER
DER Facility ID:	114438
Site ID:	132966
DEC Region:	2
Spill Cause:	Equipment Failure
Spill Class:	C4
SWIS:	2401
Spill Date:	2000-08-22
Investigator:	JHOCONNE
Referred To:	Not reported
Reported to Dept:	2000-08-22
CID:	216
Water Affected:	Not reported
Spill Source:	Institutional, Educational, Gov., Other
Spill Notifier:	Responsible Party
Cleanup Ceased:	Not reported
Cleanup Meets Std:	False
Last Inspection:	Not reported

MANHOLE 715 (Continued) **S104788629**

Recommended Penalty:	False
UST Trust:	False
Remediation Phase:	0
Date Entered In Computer:	2000-08-22
Spill Record Last Update:	2001-07-10
Spiller Name:	Not reported
Spiller Company:	CON EDISON
Spiller Address:	4 IRVING PLACE
Spiller Company:	001
Contact Name:	RICHARD ROACH
Latitude:	Not reported
Longitude:	Not reported
DEC Memo:	Prior to Sept, 2004 data translation this spill Lead_DEC Field was O'CONNELL DEC INSPECTOR'S NOTES CON ED E2MIS REPORT 8-22-00 Approx. 1pt. of unknown oil foun don 150gals. of water while doing routine inspection for future work. Only oil filled equipment in hole is cable. One liquid sample taken. lab Seq# 00-08010 75ppm Aroclor 1254 8-23-00 14:15hrs. Dispatched crews to over 50 cleanup as of this time. 19:00 Env. Ops reports that there is 86ft. of oil soaked asbestos arcproofing in structure. Completion of cleanup pending abatement. 1-14-01 Asbestos removed Cleanup complete, incident closed.
Remarks:	SPILL IS 1 PINT ON TOP OF 150 ALLONS OF WATER THEY WILL CLEAN UP PENDING RESULTS AFTER TESTING CON EDISON REF # 132969

All Materials:

Site ID:	132966
Operable Unit ID:	826941
Operable Unit:	01
Material ID:	547180
Material Code:	0066A
Material Name:	unknown petroleum
Case No.:	Not reported
Material FA:	Petroleum
Quantity:	1.00
Units:	G
Recovered:	.00
Oxygenate:	Not reported

A64 **MH 716** **NY Spills** **S105235331**
NE **NAVY ST/NASSAU ST** **N/A**
< 1/8 **BROOKLYN, NY**
0.010 mi.
52 ft. **Site 64 of 100 in cluster A**

Relative: **Lower**
Actual: **14 ft.**

SPILLS:

Name:	MH 716
Address:	NAVY ST/NASSAU ST
City,State,Zip:	BROOKLYN, NY
Spill Number/Closed Date:	0107039 / 2003-06-13
Facility ID:	0107039
Facility Type:	ER
DER Facility ID:	260561
Site ID:	323447

MH 716 (Continued) **S105235331**

DEC Region:	2
Spill Cause:	Equipment Failure
Spill Class:	C4
SWIS:	2401
Spill Date:	2001-10-06
Investigator:	JHOCONNE
Referred To:	Not reported
Reported to Dept:	2001-10-07
CID:	396
Water Affected:	Not reported
Spill Source:	Commercial/Industrial
Spill Notifier:	Responsible Party
Cleanup Ceased:	Not reported
Cleanup Meets Std:	False
Last Inspection:	Not reported
Recommended Penalty:	False
UST Trust:	False
Remediation Phase:	0
Date Entered In Computer:	2001-10-07
Spill Record Last Update:	2003-06-16
Spiller Name:	Not reported
Spiller Company:	CON EDISON
Spiller Address:	4 IRVING PLACE
Spiller Company:	001
Contact Name:	MARK SCHLAGEL
Latitude:	Not reported
Longitude:	Not reported
DEC Memo:	Prior to Sept, 2004 data translation this spill Lead_DEC Field was O'CONNELL E2MIS 139704 10/06/01=1700HRS .O.S. GENE WILLIAMS #56346 REPORTS FOUND APPROX 1-QUART OF UNKNOWN OIL ON 50 GALLONS OF WATER IN MH-716.IT APPEARS TO BE CONTAINED AT THIS TIME NO SEWERS OR WATERWAYS EFFECTED.NO FIRE OR SMOKE OR PRIVATE PROPERTY INVOLVED.1- SAMPLE TAKEN TAG#35852 PLACED. CLEANUP PENDING TEST RESULTS. 1815HRS GENE WILLIAMS REPORTS SAMPLE AT CHEM LAB. UPDATE @ 2248 HRS 10/6 LAB RESULTS RECEIVED SEQ # 01-09806-001 @ 15 PPM PCB. UPDATE @ 0030 10/7 TRIED TO SET UP CLEANUP CARS & GARBAGE OVER HOLE. #12255 VDC. UPDATE 10-7-01 1100 HRS J. MIDDLETON MECH A REQUESTED SERV BUR OS TO CHECK STRUCTURE .SERV BUR OS A. PFINGSTL REPORTS HE FOUND A LEAKING 3C JOINT LEAKING AT EPOXY PATCH ON WIPE , HE COULD NOT REPAIR IT. HE PLACED A D- FAULT TAG # 446 AT THIS TIME. D- FAULT IS ON A UNDETERMINED FEEDER (AT THIS TIME IT LOOKS TO BE ON DEAD FDR.5B43) WILL HAVE TO CHECK WITH ENGINEERING. J. MIDDLETON CLEANED STRUCTURE FROM TOP OF HOLE. HE DOUBLE WASHED STRUCTURE WITH BIO-GEN 760. HE REMOVED ALL LIQUIDS WITH A VACTOR. HE SAW A SUMP FROM THE TOP HOLE AND IT LOOKED TO BE CEMENTED. E.S.TAG WAS LEFT IN PLACE. THIS INCIDENT WILL BE TAKEN OFF THE 24 HRS DEMINIMUS PROGRAM. CIG M.SCHLAGEL NOTIFIED 1112 HRS LAZ # 04425 UPDATE 10-9-01 1000 HRS R. HAGGERTY OS UG OS WAS SENT TO LOCATION TO CHECK DUCTING ON D-FAULT. UPON INSPECTION HE FOUND ANOTHER D- FAULT (LOOKS

MH 716 (Continued) **S105235331**

TO BE ON DEAD FDR. 1B87) THERE ARE TWO D-FAULT IN STRUCTURE AT THIS TIME NOW. LAZ # UPDATE
10/15/01.. PER TOM RUETH THE D-FAULT CONDITIONS HAVE BEEN CORRECTED.. E.VESCE UPDATE 10-16-01 0300
HRS J. IOCCO MECH A FLUSH DEPT REPORTS IN MH716 CLEANUP IS COMPLETED. HE DOUBLE WASH STRUCTURE WITH
BIO-JEN 760 AND REMOVED ALL LIQUIDS WITH A VACATOR. THERE WAS A SUMP WHICH HE FOUND CEMENTED. HE
REMOVED E.S.TAG #35852. INCIDENT IS COMPLETED. LAZ # 04425 UPDATE 1/30/03 . 10/15/01 UODATE STATES
THAT THE D-FAULTS CONDTIONS HAVE BEEN CORRECTED. THAT MEANS THE LEAKING 3C JOINT OF 10/7/01 AND THE
2ND D-FAULT FOUND ON 10/9/01 WHAT EVER IT WAS WERE BOTH CORRECTED EITHER ENTIRE CABLE WAS REPLACED
OR THE JOINT WAS CUT OUT AND RESPLICED. EV

Remarks: clean up pending deenergization of feeder line...1 quart spill. ref # 139704. 50 gal of water in mh. lab results are 16 ppm.

All Materials:

Site ID:	323447
Operable Unit ID:	845232
Operable Unit:	01
Material ID:	531876
Material Code:	0541A
Material Name:	dielectric fluid
Case No.:	Not reported
Material FA:	Petroleum
Quantity:	1.00
Units:	G
Recovered:	.00
Oxygenate:	Not reported

A65 **MANHOLE 60386** **NY Spills** **S104510654**
NE **FLUSHING AVE / NAVY ST** **N/A**
< 1/8 **BROOKLYN, NY**
0.010 mi.
52 ft. **Site 65 of 100 in cluster A**

Relative: **Lower**
Actual: **14 ft.**

SPILLS:

Name:	MANHOLE 60386
Address:	FLUSHING AVE / NAVY ST
City,State,Zip:	BROOKLYN, NY
Spill Number/Closed Date:	9913896 / 2002-03-22
Facility ID:	9913896
Facility Type:	ER
DER Facility ID:	242477
Site ID:	299754
DEC Region:	2
Spill Cause:	Unknown
Spill Class:	C4
SWIS:	2401
Spill Date:	2000-03-09
Investigator:	JHOCONNE
Referred To:	Not reported
Reported to Dept:	2000-03-09
CID:	205
Water Affected:	Not reported

MANHOLE 60386 (Continued) **S104510654**

Spill Source:	Unknown
Spill Notifier:	Affected Persons
Cleanup Ceased:	Not reported
Cleanup Meets Std:	False
Last Inspection:	Not reported
Recommended Penalty:	False
UST Trust:	False
Remediation Phase:	0
Date Entered In Computer:	2000-03-09
Spill Record Last Update:	2002-03-26
Spiller Name:	Not reported
Spiller Company:	UNKNOWN
Spiller Address:	Not reported
Spiller Company:	999
Contact Name:	CALLER
Latitude:	40.6982470
Longitude:	-73.9805440
DEC Memo:	Prior to Sept, 2004 data translation this spill Lead_DEC Field was O'CONNELL
Remarks:	1QT ON 100 GALLONS WATER. SAMPLES. CON ED #130329.

All Materials:

Site ID:	299754
Operable Unit ID:	1092240
Operable Unit:	01
Material ID:	292182
Material Code:	0066A
Material Name:	unknown petroleum
Case No.:	Not reported
Material FA:	Petroleum
Quantity:	1.00
Units:	G
Recovered:	.00
Oxygenate:	Not reported

A66 **MH 14** **NY Spills** **S106009760**
NE **NASSAU ST / NAVY ST** **N/A**
< 1/8 **BROOKLYN, NY**
0.010 mi.
52 ft. **Site 66 of 100 in cluster A**

Relative: **Lower**

Actual: **14 ft.**

SPILLS:

Name:	MH 14
Address:	NASSAU ST / NAVY ST
City,State,Zip:	BROOKLYN, NY
Spill Number/Closed Date:	0209068 / 2003-04-28
Facility ID:	0209068
Facility Type:	ER
DER Facility ID:	131887
Site ID:	155773
DEC Region:	2
Spill Cause:	Unknown
Spill Class:	C4
SWIS:	2401
Spill Date:	2002-12-04
Investigator:	KMFOLEY
Referred To:	Not reported

MH 14 (Continued) **S106009760**

Reported to Dept:	2002-12-04
CID:	270
Water Affected:	Not reported
Spill Source:	Unknown
Spill Notifier:	Affected Persons
Cleanup Ceased:	Not reported
Cleanup Meets Std:	False
Last Inspection:	Not reported
Recommended Penalty:	False
UST Trust:	False
Remediation Phase:	0
Date Entered In Computer:	2002-12-04
Spill Record Last Update:	2003-04-28
Spiller Name:	Not reported
Spiller Company:	UNKNOWN
Spiller Address:	Not reported
Spiller Company:	999
Contact Name:	CALLER
Latitude:	Not reported
Longitude:	Not reported
DEC Memo:	Prior to Sept, 2004 data translation this spill Lead_DEC Field was FOLEY Con Ed e2mis #146241: 04-DEC-2002 08:49 HRS. UNDERGROUND DEPT. SPLICER V.TUSH EMP# 12981 REPORTS: WHILE ON LOCATION FOR REPAIR WORK ON 1B87 M-714 FOUND: APPROX. 1 GAL OF UNKNOWN OIL ON APPROX. 500 GAL'S OF WATER. FEEDER 1B87 HAS BEEN DEFAULTED. DEFAULT # 914. SPILL IS CONTAINED. NO SEWERS OR WATER WAYS APPEAR TO BE AFFECTED. THERE IS NOT NOW NOR WAS THERE PRIOR FIRE INVOLVEMENT .THERE IS NOT NOW NOR WAS THERE PRIOR SMOKE INVOLVEMENT. THERE WERE NO INJURIES RELATED TO THIS INCIDENT. THERE ARE NO INCLEMENT WEATHER CONDITIONS OR HAZARD THAT CONTRIBUTED TO THIS SPILL . NO KNOWN SUMP OR PUMP. NO KNOWN SEWER CONNECTION PRESENT. NO PRIVATE PROPERTY AFFECTED . OWNER OF SUBSTANCES IS UNKNOWN. NO KNOWN SUBSTANTIAL CRACKS IN STRUCTURE. ENIVIR. TAG# 38185 PLACED. 1 LIQ. SAMPLE TAKEN FROM SPILL & MARKED PRIORITY E CHAIN OF CUSTODY# CC-02553. SAMPLE TO BE TAKEN TO ASTORIA CHEM. LAB. CLEANUP PENDING TEST RESULTS. * update @ 2014 hrs 1/24 shift manager S.Mackish reports #9 speared dead 4b36, repaired nipple & removed d fault tag #914. ready for enviromental to complete cleanup. UPDATE @ 1530 HRS 1/26 DELAROSA ENVIROMENTAL OPS REPORTS STRUCTURE DOUBLE WASHED WITH BIO GEN 760 NO SUMP FOUND, REMOVED ENVIROMENTAL TAG, CLEANUP COMPLETED.
Remarks:	ON 500 GALS WATER 146241 CLEAN UP PENDING REPAIR OF UNSAFE ELECTRIC CONDITION

All Materials:

Site ID:	155773
Operable Unit ID:	860491
Operable Unit:	01
Material ID:	516052
Material Code:	0066A
Material Name:	unknown petroleum
Case No.:	Not reported

MH 14 (Continued) **S106009760**

Material FA:	Petroleum
Quantity:	1.00
Units:	G
Recovered:	.00
Oxygenate:	Not reported

A67 **MANHOLE 716** **NY Spills** **S103828366**
NE **NASSAU ST/WEST OF NAVY ST** **N/A**
< 1/8 **BROOKLYN, NY**
0.010 mi.
52 ft. **Site 67 of 100 in cluster A**

Relative: SPILLS:
Lower

Actual:
14 ft.

Name:	MANHOLE 716
Address:	NASSAU ST/WEST OF NAVY ST
City,State,Zip:	BROOKLYN, NY
Spill Number/Closed Date:	9814043 / 2002-10-21
Facility ID:	9814043
Facility Type:	ER
DER Facility ID:	158060
Site ID:	189328
DEC Region:	2
Spill Cause:	Unknown
Spill Class:	C4
SWIS:	2401
Spill Date:	1999-02-20
Investigator:	JHOCONNE
Referred To:	Not reported
Reported to Dept:	1999-02-20
CID:	199
Water Affected:	Not reported
Spill Source:	Commercial/Industrial
Spill Notifier:	Responsible Party
Cleanup Ceased:	Not reported
Cleanup Meets Std:	False
Last Inspection:	Not reported
Recommended Penalty:	False
UST Trust:	False
Remediation Phase:	0
Date Entered In Computer:	1999-02-20
Spill Record Last Update:	2002-10-21
Spiller Name:	Not reported
Spiller Company:	CON EDISON
Spiller Address:	4 IRVING PLACE
Spiller Company:	999
Contact Name:	TONY CONSTANTINE
Latitude:	Not reported
Longitude:	Not reported
DEC Memo:	Prior to Sept, 2004 data translation this spill Lead_DEC Field was O'CONNELL e2mis no. 123-166: 10:40 2/20/99 A. HOWELL FLUSH O.S.REPORTED FINDING 3 GAL. UNKNOWN OIL ON TOP OF 230 GAL WATER IN MH716 N/S NASSAU ST. (ON WALK) 110 'W/O NAVY ST.WHILE CHECKING OTHER MH FOR OIL. NO SEWERS OR WATERWAYS AFFECTED.UNABLE TO ENTER MH TO CHECK FOR REGULATOR OR SUMP. HAVE NO PLATE SHOWING IF CONNECTED TO SEWER SYSTEM. A SAMPLE WAS TAKEN PUT IN FOR 4-6 HRS.

MANHOLE 716 (Continued) **S103828366**

PRIORITY. CLEAN UP WILL BE DONE
AFTER GETING SAMPLE RESULTS. INSTALLED E.S.TAG #22040. 2/20/99 17:35 HRS -- LAB SEQ #99-01817, 10
PPM PCB. UPDATE: 2/22/99 - 2145 S. GIOIA - 38918 - ENV. OPS., REPORTS STRUCTURE CLEANED AS BEST AS
POSSIBLE. ABOUT 50' OF OIL-SOAKED ASBESTOS ARC-PROOFING HAS TO BE REMOVED BEFORE THE TAG IS
REMOVED. SUMP WAS FOUND CEMENTED. AN ABATEMENT IS REQUIRED. UPDATE: 11/5/99 - 1200 C. TROIANO -
O.S. - U.G., REPORTS THE REMOVAL OF ALL OIL SOAKED ASBESTOS ARC PROOFING IN STRUCTURE. UPDATE:
11/15/99 - 1300 D. BANKHEAD - 64999 - ENV. OPS., REPORTS 10 PPM CLEANUP COMPLETED USING SLIX AND
TAG #22040 REMOVED. INCIDENT IS CLOSED.

Remarks: FOUND 3 GAL OF UNKNOWN OIL ON 130 GAL OF WATER AT LOCATION MATERAL BEING TESTED THAN CLEAN UP WILL BEGIN - CON ED SPILL 123166

All Materials:

Site ID:	189328
Operable Unit ID:	1074925
Operable Unit:	01
Material ID:	310748
Material Code:	0066A
Material Name:	unknown petroleum
Case No.:	Not reported
Material FA:	Petroleum
Quantity:	3.00
Units:	G
Recovered:	.00
Oxygenate:	Not reported

A68 **MANHOLE 60098** **NY Spills** **S104510655**
NE **NAVY ST / FLUSHING AVE** **N/A**
< 1/8 **BROOKLYN, NY**
0.010 mi.
52 ft. **Site 68 of 100 in cluster A**

Relative: **Lower**
Actual: **14 ft.**

SPILLS:

Name:	MANHOLE 60098
Address:	NAVY ST / FLUSHING AVE
City,State,Zip:	BROOKLYN, NY
Spill Number/Closed Date:	9913897 / 2002-03-22
Facility ID:	9913897
Facility Type:	ER
DER Facility ID:	129426
Site ID:	152465
DEC Region:	2
Spill Cause:	Unknown
Spill Class:	C4
SWIS:	2401
Spill Date:	2000-03-09
Investigator:	JHOCONNE
Referred To:	Not reported
Reported to Dept:	2000-03-09
CID:	205
Water Affected:	Not reported
Spill Source:	Unknown

MANHOLE 60098 (Continued) **S104510655**

Spill Notifier:	Affected Persons
Cleanup Ceased:	Not reported
Cleanup Meets Std:	False
Last Inspection:	Not reported
Recommended Penalty:	False
UST Trust:	False
Remediation Phase:	0
Date Entered In Computer:	2000-03-09
Spill Record Last Update:	2002-03-26
Spiller Name:	Not reported
Spiller Company:	UNKNOWN
Spiller Address:	Not reported
Spiller Company:	999
Contact Name:	CALLER
Latitude:	40.6982470
Longitude:	-73.9805440
DEC Memo:	Prior to Sept, 2004 data translation this spill Lead_DEC Field was O'CONNELL
Remarks:	2QT OIL ON 100 GALLONS WATER. SAMPLES. CON ED # 130330

All Materials:

Site ID:	152465
Operable Unit ID:	1092241
Operable Unit:	01
Material ID:	292183
Material Code:	0066A
Material Name:	unknown petroleum
Case No.:	Not reported
Material FA:	Petroleum
Quantity:	.00
Units:	G
Recovered:	.00
Oxygenate:	Not reported

A69 **NAVE ST** **NY Spills** **S106384252**
NE **FLUSHING AVE & NAVE ST** **N/A**
< 1/8 **BROOKLYN, NY**
0.010 mi.
52 ft. **Site 69 of 100 in cluster A**

Relative: **Lower**
Actual: **14 ft.**

SPILLS:

Name:	NAVE ST
Address:	FLUSHING AVE & NAVE ST
City,State,Zip:	BROOKLYN, NY
Spill Number/Closed Date:	0314107 / 2004-06-23
Facility ID:	0314107
Facility Type:	ER
DER Facility ID:	135521
Site ID:	160485
DEC Region:	2
Spill Cause:	Unknown
Spill Class:	C4
SWIS:	2401
Spill Date:	2004-03-25
Investigator:	SKARAKHA
Referred To:	Not reported
Reported to Dept:	2004-03-26

NAVE ST (Continued) **S106384252**

CID:	404
Water Affected:	Not reported
Spill Source:	Commercial/Industrial
Spill Notifier:	Responsible Party
Cleanup Ceased:	Not reported
Cleanup Meets Std:	False
Last Inspection:	Not reported
Recommended Penalty:	False
UST Trust:	False
Remediation Phase:	0
Date Entered In Computer:	2004-03-26
Spill Record Last Update:	2004-06-23
Spiller Name:	ERT DESK
Spiller Company:	CON EDISON
Spiller Address:	4 IRVING PLACE
Spiller Company:	999
Contact Name:	ERT DESK
Latitude:	Not reported
Longitude:	Not reported
DEC Memo:	e2mis 152650 5-MAR-2004 10:33 HRS. UG DEPT. SPLICER S.DIMAURO REPORTS FOUND APPROX. 2 QTS OF UNKNOWN OIL ON APPROX. 200 GALS OF WATER. THERE IS A RESERVOIR TANK IN THIS STRUCTURE POSSIBLE CONNECTED TO A DIELECTRIC FEEDER. THE TANK DOES NOT APPEAR TO BE LEAKING. SPILL IS CONTAINED. NO SEWERS OR WATERWAYS APPEAR TO BE AFFECTED. NO KNOWN SUBSTANTIAL CRACKS IN STRUCTURE. ENIVIR. TAG# 340 PLACED. 1 LIQ. SAMPLE TAKEN FROM SPILL. CLEANUP PENDING TEST RESULTS. Lab Sequence Number: 04-02296-001 Aroclor 1254 44.3 ppm Env. Ops. Supv. C.Fernandez reports that structure was cleaned using a vactor and double washed with Biogen 760. Tag remains in place due to oil soaked arc proofing (non asbestos) which has to be removed. LIPORI REPORTS CLEANUP COMPLETED. DOULBED WASHED STRUCTURE USING BIO-GEN 760.FOUND SUMP SEALED REMOVED ENVIR TAG #34071. PER FDR REP E.LAPP THE OIL ARC PROOF WAS REMOVED.
Remarks:	approx. 2 quarts in approximately 200 gallons of water. in manhole #621.

All Materials:

Site ID:	160485
Operable Unit ID:	879393
Operable Unit:	01
Material ID:	495690
Material Code:	0066A
Material Name:	unknown petroleum
Case No.:	Not reported
Material FA:	Petroleum
Quantity:	1.00
Units:	G
Recovered:	.00
Oxygenate:	Not reported

A70
NE
< 1/8
0.010 mi.
52 ft.

MANHOLE 3138
FLUSHING AV / NAVY ST
BROOKLYN, NY

Site 70 of 100 in cluster A

NY Spills **S104788524**
N/A

Relative:
Lower

Actual:
14 ft.

SPILLS:

Name:	MANHOLE 3138
Address:	FLUSHING AV / NAVY ST
City,State,Zip:	BROOKLYN, NY
Spill Number/Closed Date:	0005926 / 2001-11-20
Facility ID:	0005926
Facility Type:	ER
DER Facility ID:	128275
Site ID:	150932
DEC Region:	2
Spill Cause:	Unknown
Spill Class:	C4
SWIS:	2401
Spill Date:	2000-08-17
Investigator:	JHOCONNE
Referred To:	Not reported
Reported to Dept:	2000-08-17
CID:	312
Water Affected:	Not reported
Spill Source:	Commercial/Industrial
Spill Notifier:	Responsible Party
Cleanup Ceased:	Not reported
Cleanup Meets Std:	False
Last Inspection:	Not reported
Recommended Penalty:	False
UST Trust:	False
Remediation Phase:	0
Date Entered In Computer:	2000-08-17
Spill Record Last Update:	2001-11-20
Spiller Name:	Not reported
Spiller Company:	CON EDISON
Spiller Address:	4 IRVING PLACE
Spiller Company:	001
Contact Name:	Not reported
Latitude:	40.6982470
Longitude:	-73.9805440
DEC Memo:	Prior to Sept, 2004 data translation this spill Lead_DEC Field was O'CONNELL 2230 8/17/00 - LAB RESULTS 87 PPM PCB.
Remarks:	1QT ON 125GAL OF WATER - CONTAINED - CASE #132923

All Materials:

Site ID:	150932
Operable Unit ID:	826851
Operable Unit:	01
Material ID:	547062
Material Code:	0066A
Material Name:	unknown petroleum
Case No.:	Not reported
Material FA:	Petroleum
Quantity:	1.00
Units:	G
Recovered:	.00
Oxygenate:	Not reported

A71
NE
< 1/8
0.010 mi.
52 ft.

MANHOLE 60385
NAVY ST/FLUSHING AVE
BROOKLYN, NY

Site 71 of 100 in cluster A

NY Spills **S104510509**
N/A

Relative:
Lower

Actual:
14 ft.

SPILLS:

Name:	MANHOLE 60385
Address:	NAVY ST/FLUSHING AVE
City,State,Zip:	BROOKLYN, NY
Spill Number/Closed Date:	9913717 / 2002-03-22
Facility ID:	9913717
Facility Type:	ER
DER Facility ID:	261492
Site ID:	324631
DEC Region:	2
Spill Cause:	Unknown
Spill Class:	C4
SWIS:	2401
Spill Date:	2000-03-06
Investigator:	JHOCONNE
Referred To:	Not reported
Reported to Dept:	2000-03-06
CID:	389
Water Affected:	Not reported
Spill Source:	Unknown
Spill Notifier:	Other
Cleanup Ceased:	Not reported
Cleanup Meets Std:	False
Last Inspection:	Not reported
Recommended Penalty:	False
UST Trust:	False
Remediation Phase:	0
Date Entered In Computer:	2000-03-06
Spill Record Last Update:	2002-03-26
Spiller Name:	UNKNOWN
Spiller Company:	UNKNOWN
Spiller Address:	UNKNOWN
Spiller Company:	999
Contact Name:	CALLER
Latitude:	40.6982470
Longitude:	-73.9805440
DEC Memo:	Prior to Sept, 2004 data translation this spill Lead_DEC Field was O'CONNELL
Remarks:	caller reporting a spill of 1qt of material in a manhole clean up pending lab results coned#130262 no callback necessary

All Materials:

Site ID:	324631
Operable Unit ID:	1088237
Operable Unit:	01
Material ID:	295549
Material Code:	0066A
Material Name:	unknown petroleum
Case No.:	Not reported
Material FA:	Petroleum
Quantity:	1.00
Units:	G
Recovered:	.00
Oxygenate:	Not reported

A72
NE
< 1/8
0.010 mi.
52 ft.

MANHOLE 715
NASSAU ST/ NAVY ST
BROOKLYN, NY

Site 72 of 100 in cluster A

NY Spills **S106010976**
N/A

Relative:
Lower

Actual:
14 ft.

SPILLS:

Name:	MANHOLE 715
Address:	NASSAU ST/ NAVY ST
City,State,Zip:	BROOKLYN, NY
Spill Number/Closed Date:	0210737 / 2003-02-26
Facility ID:	0210737
Facility Type:	ER
DER Facility ID:	225163
Site ID:	276952
DEC Region:	2
Spill Cause:	Unknown
Spill Class:	D4
SWIS:	2401
Spill Date:	2003-01-26
Investigator:	KMFOLEY
Referred To:	Not reported
Reported to Dept:	2003-01-27
CID:	397
Water Affected:	Not reported
Spill Source:	Unknown
Spill Notifier:	Affected Persons
Cleanup Ceased:	Not reported
Cleanup Meets Std:	False
Last Inspection:	Not reported
Recommended Penalty:	False
UST Trust:	False
Remediation Phase:	0
Date Entered In Computer:	2003-01-27
Spill Record Last Update:	2003-02-26
Spiller Name:	UNKNOWN
Spiller Company:	UNKNOWN
Spiller Address:	UNKNOWN
Spiller Company:	999
Contact Name:	CALLER
Latitude:	Not reported
Longitude:	Not reported
DEC Memo:	Prior to Sept, 2004 data translation this spill Lead_DEC Field was FOLEY Con Ed e2mis #146919: R.DELAROSA #19655 ENVIROMENTAL OPS REPORTS FINDING APPROX 2 PINTS OF AN UNKNOWN OIL ON 300 GALLONS OF STANDING WATER IN MH-715. NO SEWERS OR WATERWAYS AFFECTED, NO FIRE OR SMOKE INVOLVED, NO INJURIES OR PRIVATE PROPERTY INVOLVED. NO SUMP SEEN AT THIS TIME. LIQUID SAMPLE TAKEN MARKED FOR 24 HOUR PROGRAM. CHAIN OF CUSTODY FORM CC16317 FILLED OUT, ENVIROMENTAL TAG #34805 PLACED. CLEANUP PENDING TEST RESULTS. NO PARKKING 830 TO 10 AM TUES & FRI. UPDATE @ 1200HRS CHANGE CHAIN OF CUSTODY # TO CC16342 AS PER C.FERNANDEZ. UPDATE LAB REPORTS RECEIVED SEQ #03-00704-001 @ 81 PPM PCB. UPDATE EPA# NYP004106704 ISSUED. UPDATE 01/26/03 1705 HRS CLEAN UP SCHEDULED FOR MIDNIGHT SHIFT UPDATE - 27-JAN-2003 03:08 HRS. ENVIR. OPER. OPER.SUPV. E.WILLIAMS EMP# 56346

MANHOLE 715 (Continued) **S106010976**

REPORTS: STRUCTURE WAS DBL.
WASHED WITH BIO-GEN 760 AND THE SUMP WAS FOUND CEMENTED. WHILE THE ENVIR. OPER. CREW WAS PERFORMING
CLEANUP FIVE-RESERVOIR TANK TUBINGS WERE FOUND NOT CONNECTED TO ANY FEEDERS. #9 EMERGENCY WAS
REQUESTED TO LOCATION TO CAP TUBING ENDS BUT NO CREWS WERE AVAILABLE. DUE TO CREW AVAILABILITY
INCIDENT #146919 WILL NOT BE MEETING THE 24 HR. CRITERIA. SPILL WILL BE RECLASSIFIED AS SPILL
UNKNOWN OIL. CREW ALSO FOUND OIL SOAKED NON-ASBESTOS ARC PROOFING THAT NEEDS TO BE REMOVED. 2
BARELLS OF DEBRIS WAS REMOVED FROM LOCATION BY ASTORIA TRANSPORTATION AT 04:10 HRS. UPDATE -
27-JAN-2003 03:09 HRS..* CIG MR. A. MORRIS NOTIFIED OF CHANGE OF STATUES.* C.HOGAN 07511 UPDATE
1/29/03 01:00 HRS # 9 REPORTS TUBING WAS NOT CONNECTED TO ANY FDRS OR TANK... TUBING WAS REMOVED
... OK FOR FLUSH TO DO CLEANUP... E.VESCE UPDATE 1 -29-03 1210 HRS A GLODOWSKI MECH A FLUSH DEPT
REPORTS OIL SOAKED ARC PROOF WAS REMOVED, THE CLEANUP IS COMPLETED. THEY DOUBLE WASH AND STEAM
CLEANED STRUCTURE WITH BIO-JEN 760. THEY REMOVED 500 GALLONS LIQUID WITH AND OVER 50 PPM TANKER.
THEY FOUND A SUMP THAT HAD BEEN CEMENTED. THEY REMOVED E.S.TAG # 34805. INCIDENT IS CLOSED. LAZ # 04425

Remarks: con ed#146919 1 pts on top of 300 gallons

All Materials:

Site ID:	276952
Operable Unit ID:	861837
Operable Unit:	01
Material ID:	514114
Material Code:	0066A
Material Name:	unknown petroleum
Case No.:	Not reported
Material FA:	Petroleum
Quantity:	1.00
Units:	G
Recovered:	.00
Oxygenate:	Not reported

A73 **MANHOLE 60383** **NY Spills** **S104789708**
NE **NAVY ST / FLUSHING AV** **N/A**
< 1/8 **BROOKLYN, NY**
0.010 mi.
52 ft. **Site 73 of 100 in cluster A**

Relative: SPILLS:
Lower

Actual:
14 ft.

Name:	MANHOLE 60383
Address:	NAVY ST / FLUSHING AV
City,State,Zip:	BROOKLYN, NY
Spill Number/Closed Date:	0007219 / 2001-11-27
Facility ID:	0007219
Facility Type:	ER
DER Facility ID:	58724
Site ID:	60110

MANHOLE 60383 (Continued) **S104789708**

DEC Region:	2
Spill Cause:	Unknown
Spill Class:	C4
SWIS:	2401
Spill Date:	2000-09-20
Investigator:	JHOCONNE
Referred To:	Not reported
Reported to Dept:	2000-09-20
CID:	312
Water Affected:	Not reported
Spill Source:	Commercial/Industrial
Spill Notifier:	Responsible Party
Cleanup Ceased:	Not reported
Cleanup Meets Std:	False
Last Inspection:	Not reported
Recommended Penalty:	False
UST Trust:	False
Remediation Phase:	0
Date Entered In Computer:	2000-09-20
Spill Record Last Update:	2001-11-27
Spiller Name:	Not reported
Spiller Company:	CON EDISON
Spiller Address:	4 IRVING PLACE
Spiller Company:	001
Contact Name:	Not reported
Latitude:	40.6982470
Longitude:	-73.9805440
DEC Memo:	Prior to Sept, 2004 data translation this spill Lead_DEC Field was O'CONNELL Con Ed e2mis #133486 Notes: 9-20-00 Found 2pts unknown oil on 1000gal water in manhole. Sample result is <1ppm PCB. Cleanup completed by double washing with slix. Liquids removed by tanker, solids by vactor. No leaking equipment.
Remarks:	2 PINTS UNK OIL ON 1000GAL OF WATER - CONTAINED - CASE #133486

All Materials:

Site ID:	60110
Operable Unit ID:	829943
Operable Unit:	01
Material ID:	548313
Material Code:	0066A
Material Name:	unknown petroleum
Case No.:	Not reported
Material FA:	Petroleum
Quantity:	1.00
Units:	G
Recovered:	.00
Oxygenate:	Not reported

A74 **MANHOLE 635** **NY Spills** **S104881266**
NE **E SIDE NAVY ST/NASSAU ST** **N/A**
< 1/8 **BROOKLYN, NY**
0.010 mi.
52 ft. **Site 74 of 100 in cluster A**

Relative:
Lower

Actual:
14 ft.

SPILLS:

Name:	MANHOLE 635
Address:	E SIDE NAVY ST/NASSAU ST
City,State,Zip:	BROOKLYN, NY
Spill Number/Closed Date:	0010690 / 2001-04-19
Facility ID:	0010690
Facility Type:	ER
DER Facility ID:	164836
Site ID:	198072
DEC Region:	2
Spill Cause:	Unknown
Spill Class:	C4
SWIS:	2401
Spill Date:	2000-12-25
Investigator:	OKWUOHA
Referred To:	Not reported
Reported to Dept:	2000-12-25
CID:	205
Water Affected:	Not reported
Spill Source:	Unknown
Spill Notifier:	Affected Persons
Cleanup Ceased:	Not reported
Cleanup Meets Std:	False
Last Inspection:	Not reported
Recommended Penalty:	False
UST Trust:	False
Remediation Phase:	0
Date Entered In Computer:	2000-12-25
Spill Record Last Update:	2001-06-19
Spiller Name:	Not reported
Spiller Company:	UNKNOWN
Spiller Address:	Not reported
Spiller Company:	999
Contact Name:	CALLER
Latitude:	Not reported
Longitude:	Not reported
DEC Memo:	Not reported
Remarks:	2 gallons on 40 gallons water. con ed #134877.

All Materials:

Site ID:	198072
Operable Unit ID:	831819
Operable Unit:	01
Material ID:	544581
Material Code:	0066A
Material Name:	unknown petroleum
Case No.:	Not reported
Material FA:	Petroleum
Quantity:	.00
Units:	G
Recovered:	.00
Oxygenate:	Not reported

A75 **MANHOLE 55912** **NY Spills** **S103828367**
NE **NASSAU ST/WEST OF NAVY ST** **N/A**
< 1/8 **BROOKLYN, NY**
0.010 mi.
52 ft. **Site 75 of 100 in cluster A**

Relative: **Lower**

Actual: **14 ft.**

SPILLS:

Name:	MANHOLE 55912
Address:	NASSAU ST/WEST OF NAVY ST
City,State,Zip:	BROOKLYN, NY
Spill Number/Closed Date:	9814044 / 1999-02-24
Facility ID:	9814044
Facility Type:	ER
DER Facility ID:	158060
Site ID:	189329
DEC Region:	2
Spill Cause:	Unknown
Spill Class:	C4
SWIS:	2401
Spill Date:	1999-02-20
Investigator:	CAENGELH
Referred To:	Not reported
Reported to Dept:	1999-02-20
CID:	199
Water Affected:	Not reported
Spill Source:	Commercial/Industrial
Spill Notifier:	Responsible Party
Cleanup Ceased:	Not reported
Cleanup Meets Std:	False
Last Inspection:	Not reported
Recommended Penalty:	False
UST Trust:	False
Remediation Phase:	0
Date Entered In Computer:	1999-02-20
Spill Record Last Update:	2002-10-21
Spiller Name:	Not reported
Spiller Company:	CON EDISON
Spiller Address:	4 IRVING PLACE
Spiller Company:	999
Contact Name:	RICHARD ROACH
Latitude:	Not reported
Longitude:	Not reported
DEC Memo:	Prior to Sept, 2004 data translation this spill Lead_DEC Field was ENGELHARDT e2mis no. 123-167: 10:40 2/20/99 A. HOWELL OS FLUSH DEPT #68121 REPORTED FINDING 1 GAL. UNKNOWN OIL ON TOP OF 100 GAL .WATER IN MH55192 N/S NASSAU ST 150 W/O NAVY ST.WHILE LOOKING FOR OTHER MH. NO SEWERS OR WATERWAYS AFFECTED . UNABLE TO GET IN HOLE TO CHECK FOR REGULATOR AND SUMP. COMPANY RECORDS SHOW 7/10/42 MH CONNECTED TO SEWER . AT THIS TIME IT LOOKS LIKE SEWER DRAIN IS CLOGED OR IT HAS BEEN PLUGED WATER IS NOT MOVING . WILL BE CHECKED WHEN CLEANED UP.A SAMPLE WAS TAKEN PUT IN FOR 4-6 HRS PRIORITY . CLEAN U P PENDING SAMPLE RESULTS. INSTALLED E.S.TAG #22079. 2/20/99 17:35 HRS -- LAB SEQ #99-01818, <1.0 PPM PCB. UPDATE: 2/22/99 - 2000 S. GIOIA - 38918 - ENV. OPS., REPORTS <1.0 PPM CLEANUP COMPLETE WITH SLIX AND TAG #22079 REMOVED. INCIDENT IS CLOSED.

MANHOLE 55912 (Continued) **S103828367**

Remarks: FOUND 1 GAL OF UNKNOWN OIL ON 100 GAL OF WATER IN MANHOLE CON SPILL NUMBER 123167 - TESTING MATERAL FIRST THAN PUMPING OUT

All Materials:

Site ID:	189329
Operable Unit ID:	1074927
Operable Unit:	01
Material ID:	310749
Material Code:	0066A
Material Name:	unknown petroleum
Case No.:	Not reported
Material FA:	Petroleum
Quantity:	1.00
Units:	G
Recovered:	.00
Oxygenate:	Not reported

A76 **MANHOLE 621** **NY Spills** **S106698596**
NE **NAVY ST / FLUSHING AVE** **N/A**
< 1/8 **BROOKLYN, NY**
0.010 mi.
52 ft. **Site 76 of 100 in cluster A**

Relative: **Lower**

Actual: **14 ft.**

SPILLS:

Name:	MANHOLE 621
Address:	NAVY ST / FLUSHING AVE
City,State,Zip:	BROOKLYN, NY
Spill Number/Closed Date:	0405656 / 2004-12-21
Facility ID:	0405656
Facility Type:	ER
DER Facility ID:	129426
Site ID:	152464
DEC Region:	2
Spill Cause:	Unknown
Spill Class:	D4
SWIS:	2401
Spill Date:	2004-08-23
Investigator:	GDBREEN
Referred To:	Not reported
Reported to Dept:	2004-08-24
CID:	73
Water Affected:	Not reported
Spill Source:	Unknown
Spill Notifier:	Responsible Party
Cleanup Ceased:	Not reported
Cleanup Meets Std:	False
Last Inspection:	Not reported
Recommended Penalty:	False
UST Trust:	False
Remediation Phase:	0
Date Entered In Computer:	2004-08-24
Spill Record Last Update:	2004-12-21
Spiller Name:	Not reported
Spiller Company:	Not reported
Spiller Address:	Not reported
Spiller Company:	999
Contact Name:	ERT DESK

MANHOLE 621 (Continued) **S106698596**

Latitude: 40.6982470
Longitude: -73.9805440
DEC Memo: e2mis no 155003 Employee REPORTS FOUND 2 QTS UNKNOWN OIL ON 300 GALLONS WATER M-62. NO FIRE OR
SMOKE, NO PRIVATE PROPERTY AFFECTED. IT APPEARS TO BE CONTAINED TO STRUCTURE. NO INJURIES. NO
SEWERS OR WATERWAYS APPEAR TO BE AFFECTED. TOOK SAMPLE ON A TO HOUR PRIORITY (E) TURNAROUND.
CLEANUP PENDING RESULTS. WATER IS STANDING STILL. NO VISUAL WATER MOVEMENT. NO SUBSTANTIAL CRACKS
IN THE STRUCTURE WALLS. STRUCTURE IS ON SIDEWALK. CHAIN OF CUSTODY # IS 1791. THIS WILL BE ON THE
COMPANY 24 HOUR DIMINIMIS PROGRAM. 8/23/04 1732hrs LAB RESULT RETURNED 54PPM 8/24/2004 03:49 HRS.
-- C. FERNANDEZ, O/S BROOKLYN ENV OPS, REPORTS AS OF 03:30 HRS. D FAULT #01903 FOUND IN STRUCTURE.
STRUCTURE DOUBLE WASHED WITH BIOGEN 760. NO DEBRIS IN STRUCTURE. FOUND CEMENTED SUMP. ENV STOP TAG
REMAINS IN PLACE PENDING REPAIRS TO D FAULT. PPE AND SETUP MATERIALS BROUGHT BACK TO 3RD AVE YARD
UNDER 1-TRIP RULE. 8/24/2004 04:00 HRS. -- INCIDENT REMOVED FROM 24-HOUR DEMINIMIS BECAUSE CLEANUP
CANNOT BE COMPLETED UNTIL AFTER D FAULT IS REPAIRED. 9/12/04 22:30 ENV OPS A. WALKER REPORTS OVER
50 TANKER REMOVED 900 GAL OF LIQUID, AND THE STRUCTURE WAS DOUBLE WASHED WITH BIO-GEN760. ENV TAG
REMAINS IN PLACE PENDING CORRECTION OF D-FAULT. FDR 6B48 IS CURRENTLY OUT OF SERVICE OOE2. UPDATE
13-SEP-2004 11:36 HRS. AN E-MAIL FROM B.BAMONTE: Update 11:00hrs. 9/13/04 O.S. B. Bamonte reports
on location with Drevitch, Labarbera and Trinidad. U.G on location and repaired D'fault that was in
structure. Env. Ops. crews double washed structure with bio-gen760. Sump was found cemented. All
solids were removed from structure and put into drums. Three drums were generated. Two drums
consisted of PCB solids, PPE, zone material, and lead. One drum consisted of asbestos (8 linear
ft.). All drums were picked up by Astoria transportation. An >50 tanker removed 60 gallons of wash
liquids out of structure. Env. stop tag #11937 was removed job 100% complete.
Remarks: 2 QRTS UNKNOWN OIL ON 300 GALS OF WATER. CLEAN UP IN PROGRESS. NO TO ALL 5 QUESTIONS. CON REF #155003. ORIGINALLY ON 24-HR PROGRAM (COMING OFF DUE TO DEFAULT IN THE HOLE).

All Materials:
Site ID: 152464
Operable Unit ID: 888396
Operable Unit: 01
Material ID: 486446
Material Code: 0066A
Material Name: unknown petroleum
Case No.: Not reported
Material FA: Petroleum
Quantity: .00
Units: G
Recovered: .00

MANHOLE 621 (Continued) **S106698596**

Oxygenate:	Not reported
Name:	MANHOLE 621
Address:	NAVY ST / FLUSHING AVE
City,State,Zip:	BROOKLYN, NY
Spill Number/Closed Date:	0407632 / 2005-01-14
Facility ID:	0407632
Facility Type:	ER
DER Facility ID:	129426
Site ID:	332157
DEC Region:	2
Spill Cause:	Unknown
Spill Class:	D4
SWIS:	2401
Spill Date:	2004-10-08
Investigator:	GDBREEN
Referred To:	Not reported
Reported to Dept:	2004-10-09
CID:	74
Water Affected:	Not reported
Spill Source:	Unknown
Spill Notifier:	Responsible Party
Cleanup Ceased:	Not reported
Cleanup Meets Std:	False
Last Inspection:	Not reported
Recommended Penalty:	False
UST Trust:	False
Remediation Phase:	0
Date Entered In Computer:	2004-10-12
Spill Record Last Update:	2005-01-14
Spiller Name:	Not reported
Spiller Company:	UNKNOWN
Spiller Address:	Not reported
Spiller Company:	999
Contact Name:	ERT DESK
Latitude:	40.6982470
Longitude:	-73.9805440
DEC Memo:	155747 Employee REPORTS FINDING APPROX 3 QTS OF UNKNOWN OIL ON APPROX 1000 GALS OF WATER IN M621. THERE WAS NO SMOKE, FIRE, OR INJURIES RELATED TO THE SPILL, NOR WERE ANY SEWERS, WATERWAYS, OR PRIVATE PROPERTY AFFECTED. THE SOURCE AND CAUSE OF THE SPILL IS UNKNOWN. THE EXISTANCE OF ANY SUMPS OR SEWER CONNECTIONS COULD NOT BE VERIFIED AT THIS TIME. THERE WERE NO SUBSTANTIAL CRACKS IN THE STRUCTURE AND THE STANDING WATER HAD NO MOVEMENT. ENV STOP TAG# 43925 WAS PLACED AND ONE LIQUID SAMPLE TAKEN. LAB RESULT RECEIVED 10/8/04 - 2338. 04-08183. 1283 PPM. UPDATE: 10/9/04 - 0500 THIS INCIDENT WILL NOT BE COMPLETED IN TIME TO MEET THE 24 HR CLOCK. IT IS NOW OFF THE CLOCK. UPDATE: 10/10/04 - 0006 E. WILLIAMS - O.S. - ENV. OPS., REPORTS 700 GALS OF LIQUIDS REMOVED BY ASTORIA TANKER. #9 CAME TO ADDRESS A POSSIBLE D-FAULT. THEY INSPECTED AND FOUND TUBING'S REQUIRING REPAIRS. THE D-FAULT TAG WAS REMOVED AND THE U.G. O.S. SAID THERE WAS A C-FAULT

MANHOLE 621 (Continued) **S106698596**

IN THE STRUCTURE. CLEANUP
WAS RESUMED AND 1 DRUM OF DEBRIS WAS REMOVED. STRCTURE DOUBLE WASHED WITH BIO GEN 760. DRUM
TRANSPORTED TO ASORIA YD BY CENTRAL FIELD SVCS. TAG REMAINS PENDING SODA BLAST. 11/02/04 = 22:00
Hrs = Env Ops Supv C. Fernandez reports that Env crew (R.Vega, S.Adedapo & O.Jones) steam washed
structure using 10 gallons of BioGen 760 and then soda blasted the structure. An Astoria tanker
removed a total of 1010 gallons of liquid from the structure and a transportation vehicle took 1
drum of debris. An Astoria chemist took 29 wipes of the structure. Tag remains in place until wipe
sample results come back. UPDATE 11-06-04 11:55RS THE RESULTS FOR WIPE SAMPLES AS FOLLOWS: LAB SEQ#
04-09125-001 (results in ug/sq cm) 1:91 2:17 3:41 4:87 5:64 6:29 7:57 8:17 9:21 10:24 11:36 12:18
13:2 14:1 15:1 16:1 17:7 18:63 19:42 20:29 21:1 22:6 23:2 24:79 25:55 26:89 27:43 28:32 29:70
UPDATE: 11-11-04 @ 21:30 HRS. A.WALKER O/S ENV.OPS. REPORTS, 650 GAL OF LIQUID REMOVED BY CONED >
500 TANKER. SODABLAST MH 621, DOUBLE WASH BG760, 1 DRUM PICKED UP BY ASTORIA, CHEM LAB TOOK 21
WIPES, TAG REMAINS IN PLACE PENDING RESULTS. November 15, 2004 8:17 PM Lab Sequence Number:
04-09430-001 DESCRIPTION: TP #1 - EAST WALL MH 621 Aroclor 1254 47.3 ug DESCRIPTION: TP #2 - EAST
WALL MH 621 Aroclor 1254 40.8 ug DESCRIPTION: TP #3 - EAST WALL MH 621 Aroclor 1254 17.2 ug
DESCRIPTION: TP #4 - EAST WALL MH 621 Aroclor 1254 40.2 ug DESCRIPTION: TP #5 - EAST WALL MH 621
Aroclor 1254 3.4 ug DESCRIPTION: TP #6 - NORTH WALL Aroclor 1254 20.7 ug DESCRIPTION: TP #7 - EAST
WALL MH 621 Aroclor 1254 15.3 ug DESCRIPTION: TP #8 - EAST WALL MH 621 Aroclor 1254 17.2 ug
DESCRIPTION: TP #9 - EAST WALL MH 621 Aroclor 1254 9.7 ug DESCRIPTION: TP #10 - EAST WALL MH 621
Aroclor 1254 35.5 ug DESCRIPTION: TP #11 - SOUTH WALL Aroclor 1254 37.3 ug DESCRIPTION: TP #12 -
NORTH WALL Aroclor 1254 4.3 ug DESCRIPTION: TP #18 - SOUTH WALL Aroclor 1254 10.5 ug DESCRIPTION:
TP #19 - NORTH WALL Aroclor 1254 24.7 ug DESCRIPTION: TP #20 - WEST WALL Aroclor 1254 87.4 ug
DESCRIPTION: TP #24 - SOUTH WALL Aroclor 1254 2.7 ug DESCRIPTION: TP #25 - WEST WALL Aroclor 1254
45.2 ug DESCRIPTION: TP #26 - WEST WALL Aroclor 1254 27.5 ug DESCRIPTION: TP #27 - WEST WALL
Aroclor 1254 50.4 ug DESCRIPTION: TP #28 - WEST WALL Aroclor 1254 38.1 ug DESCRIPTION: TP #29 -
WEST WALL Aroclor 1254 92.2 ug November 17, 2004 9:19 PM Lab Sequence Number: 04-09548-001
DESCRIPTION: TEST POINT NO.1 Aroclor 1254 18.2 ug DESCRIPTION: TEST POINT NO.2 Aroclor 1254 18.0 ug
DESCRIPTION: TEST POINT NO.3 Aroclor 1254 15.8 ug DESCRIPTION: TEST POINT NO.4 Aroclor 1254 13.2 ug
DESCRIPTION: TEST POINT NO.6 Aroclor 1254 4.0 ug DESCRIPTION: TEST POINT NO.7 Aroclor 1254 3.2 ug

MANHOLE 621 (Continued) **S106698596**

DESCRIPTION: TEST POINT NO.8 Aroclor 1254 1.7 ug DESCRIPTION: TEST POINT NO.10 Aroclor 1254 2.5 ug
DESCRIPTION: TEST POINT NO.11 Aroclor 1254 2.9 ug DESCRIPTION: TEST POINT NO.18 Aroclor 1254 1.6 ug
DESCRIPTION: TEST POINT NO.19 Aroclor 1254 1.6 ug DESCRIPTION: TEST POINT NO.20 Aroclor 1254 4.4 ug
DESCRIPTION: TEST POINT NO.25 Aroclor 1254 2.4 ug DESCRIPTION: TEST POINT NO.26 Aroclor 1254 6.8 ug
DESCRIPTION: TEST POINT NO.27 Aroclor 1254 11.4 ug DESCRIPTION: TEST POINT NO.28 Aroclor 1254 7.8
ug DESCRIPTION: TEST POINT NO.29 Aroclor 1254 4.6 ug 06:30 = 11/30/04 = Env Ops Sup C.Fernandez
reports that after steam cleaning structure the Env crew (P.Rosado, R.Ryan & J.Iocco) soda
blasted walls so that wipes could be taken. One drum of soda blast material and ppe will be brought
back to 3 Av yard under one trip rule after Astoria chemist takes the wipes. 12/04/04 19:55 HRS. --
A. WALKER, O/S BROOKLYN ENV OPS, REPORTS WIPE SAMPLES PASSED AND CREW WILL GO OUT TO REMOVE ENV
STOP TAG. FOUND RESULTS ON OUTLOOK DATED 12/4/04 14:52 HRS (E2MIS NUMBER WAS IN TEXT OF EMAIL, BUT
NOT IN SUBJECT LINE): 1) LAB SEQ # 04-09964-001 - WIPE # 1: 2 ug/100cm^2 2) LAB SEQ # 04-09964-002
- WIPE # 2: 2 ug/100cm^2 3) LAB SEQ # 04-09964-003 - WIPE # 3: <1.0 ug/100cm^2 4) LAB SEQ #
04-09964-004 - WIPE # 4: 2 ug/100cm^2 5) LAB SEQ # 04-09964-005 - WIPE # 27: <1.0 ug/100cm^2
12/04/04 20:50 HRS. -- R. VEGA OF BROOKLYN ENV OPS REPORTS ENV STOP TAG 43925 REMOVED. INCIDENT HAS
BEEN CLOSED OUT AS OF THIS TIME.

Remarks: 3 quarts of unknown oil on approx. 1000 gal of water in manhole unable to cleanup within 24 hr. period due to high PCB count - over 500ppm Ref. 155747

All Materials:

Site ID:	332157
Operable Unit ID:	1094414
Operable Unit:	01
Material ID:	574521
Material Code:	0066A
Material Name:	unknown petroleum
Case No.:	Not reported
Material FA:	Petroleum
Quantity:	1.00
Units:	G
Recovered:	.00
Oxygenate:	Not reported

A77
NE
< 1/8
0.010 mi.
52 ft.

MANHOLE # 0716
NASSAU STREET NEAR NAVY ST
BROOKLYN, NY

Site 77 of 100 in cluster A

NY Spills **S107522847**
N/A

Relative:
Lower

Actual:
14 ft.

SPILLS:

Name:	MANHOLE # 0716
Address:	NASSAU STREET NEAR NAVY ST
City,State,Zip:	BROOKLYN, NY
Spill Number/Closed Date:	0512994 / 2006-06-14
Facility ID:	0512994
Facility Type:	ER
DER Facility ID:	309454
Site ID:	359402
DEC Region:	2
Spill Cause:	Unknown
Spill Class:	C4
SWIS:	2401
Spill Date:	2006-02-09
Investigator:	GDBREEN
Referred To:	Not reported
Reported to Dept:	2006-02-09
CID:	444
Water Affected:	Not reported
Spill Source:	Institutional, Educational, Gov., Other
Spill Notifier:	Responsible Party
Cleanup Ceased:	Not reported
Cleanup Meets Std:	False
Last Inspection:	Not reported
Recommended Penalty:	False
UST Trust:	False
Remediation Phase:	0
Date Entered In Computer:	2006-02-09
Spill Record Last Update:	2006-07-17
Spiller Name:	ERT DESK
Spiller Company:	CON EDISON MANHOLE #0716
Spiller Address:	NASSUA STREET/MAZY
Spiller Company:	999
Contact Name:	ERT DESK’
Latitude:	Not reported
Longitude:	Not reported
DEC Memo:	06/14/06 - See e-docs for Con Ed report detailing cleanup and closure. 162921. 9-FEB-2006 11:00HRS. S. DIMAURO #44803 BK/UG FOUND APPROX 1 QT OF UNKNOWN OIL ON 200 GALLONS OF WATER IN MH0716 WHILE DOING AN INSPECTION OF STRUCTURE (ACCT#C3255) NO SMOKE OR FIRE, NO INJURIES WERE INVOLVED. NO SEWERS, WATERWAYS, OR PRIVATE PROPERTY AFFECTED. SUBSTANCE APPEARS TO BE CONTAINED TO THE STRUCTURE. NO VISUAL MOVEMENT OF THE WATER DETECTED AND NO SUMPS, OR DRAINS WERE IDENTIFIED. ENV. TAG# 48040 WAS PLACED AND A LIQUID SAMPLE WAS TAKEN ON E PRIORITY AND DELIVERED TO CHEM LAB BY COURIER. CHAIN OF CUSTODY#EE00461. DIMAURO REPORTS JOINT WERE CUT AND CAPPED FROM THE TANK AND DFAULT TAG#06127 WILL BE PLACED. CLEAN-UP PENDING DFAULT REPAIRS AND TEST RESULTS. J. MASON
Remarks:	on 200 gallons of water: no to 5 questins, default in hole, clean up

MANHOLE # 0716 (Continued) **S107522847**

pending: coned # 162921

All Materials:

Site ID:	359402
Operable Unit ID:	1116611
Operable Unit:	01
Material ID:	2107053
Material Code:	0066A
Material Name:	unknown petroleum
Case No.:	Not reported
Material FA:	Petroleum
Quantity:	.00
Units:	G
Recovered:	.00
Oxygenate:	Not reported

A78 **MANHOLE #60386** **NY Spills** **S103936767**
NE **FLUSHING AV E OF NAVY ST** **N/A**
< 1/8 **BROOKLYN, NY**
0.010 mi.
52 ft. **Site 78 of 100 in cluster A**

Relative: **Lower**

Actual: **14 ft.**

SPILLS:

Name:	MANHOLE #60386
Address:	FLUSHING AV E OF NAVY ST
City,State,Zip:	BROOKLYN, NY
Spill Number/Closed Date:	9901147 / 1999-05-11
Facility ID:	9901147
Facility Type:	ER
DER Facility ID:	220436
Site ID:	270791
DEC Region:	2
Spill Cause:	Equipment Failure
Spill Class:	C4
SWIS:	2401
Spill Date:	1999-04-29
Investigator:	JHOCONNE
Referred To:	Not reported
Reported to Dept:	1999-04-29
CID:	351
Water Affected:	Not reported
Spill Source:	Commercial/Industrial
Spill Notifier:	Responsible Party
Cleanup Ceased:	Not reported
Cleanup Meets Std:	False
Last Inspection:	Not reported
Recommended Penalty:	False
UST Trust:	False
Remediation Phase:	0
Date Entered In Computer:	1999-04-29
Spill Record Last Update:	2000-06-14
Spiller Name:	Not reported
Spiller Company:	CON ED
Spiller Address:	4 IRVING PLACE
Spiller Company:	001
Contact Name:	STEVE ROMERO
Latitude:	Not reported

MANHOLE #60386 (Continued) **S103936767**

Longitude: Not reported
DEC Memo: Prior to Sept, 2004 data translation this spill Lead_DEC Field was O'CONNELL Con ed e2mis notes:
Approx 2 gallons of dielectric fluid on 50 gallons of water mh. Joint regulator may be in mh but
unable to varify due to water. <1.0ppm Env ops reports <1.00 ppm cleanup complete.
Remarks: 2 GALLONS ON 50 GALLONS OF WATER - CLEAN UP PENDING TEST RESULTS - ALL CONTAINED IN MANHOLE - CON ED #124547

All Materials:
Site ID: 270791
Operable Unit ID: 1079900
Operable Unit: 01
Material ID: 304696
Material Code: 0541A
Material Name: dielectric fluid
Case No.: Not reported
Material FA: Petroleum
Quantity: 2.00
Units: G
Recovered: .00
Oxygenate: Not reported

A79 **MANHOLE #60383** **NY Spills** **S107788477**
NE **NAVY STREET AT FLUSHING AVENUE** **N/A**
< 1/8 **BROOKLYN, NY**
0.010 mi.
52 ft. **Site 79 of 100 in cluster A**

Relative: SPILLS:
Lower
Name: MANHOLE #60383
Actual: Address: NAVY STREET AT FLUSHING AVENUE
14 ft. City,State,Zip: BROOKLYN, NY
Spill Number/Closed Date: 0602111 / 2006-08-15
Facility ID: 0602111
Facility Type: ER
DER Facility ID: 314735
Site ID: 364510
DEC Region: 2
Spill Cause: Unknown
Spill Class: C4
SWIS: 2401
Spill Date: 2006-05-24
Investigator: GDBREEN
Referred To: Not reported
Reported to Dept: 2006-05-25
CID: 71
Water Affected: Not reported
Spill Source: Unknown
Spill Notifier: Responsible Party
Cleanup Ceased: Not reported
Cleanup Meets Std: False
Last Inspection: Not reported
Recommended Penalty: False
UST Trust: False
Remediation Phase: 0

MANHOLE #60383 (Continued) **S107788477**

Date Entered In Computer:	2006-05-26
Spill Record Last Update:	2006-08-30
Spiller Name:	ERT DESK
Spiller Company:	CON EDISON
Spiller Address:	4 IRVING PLACE
Spiller Company:	001
Contact Name:	ERT DESK'
Latitude:	Not reported
Longitude:	Not reported
DEC Memo:	08/15/06 - See e-docs for Con Ed report detailing cleanup and closure. 200192. see eDocs.
Remarks:	1 QT UNKNOWN OIL ON 300 GALLONS OF WATER IN MANHOLE. CLEAN UP IN PROGRESS. CON ED REF #200192

All Materials:

Site ID:	364510
Operable Unit ID:	1122535
Operable Unit:	01
Material ID:	2112001
Material Code:	0066A
Material Name:	unknown petroleum
Case No.:	Not reported
Material FA:	Petroleum
Quantity:	.00
Units:	G
Recovered:	.00
Oxygenate:	Not reported

A80 **MANHOLE 714** **NY Spills** **S104789563**
NE **NASSAU ST/NAVY ST** **N/A**
< 1/8 **BROOKLYN, NY**
0.010 mi.
52 ft. **Site 80 of 100 in cluster A**

Relative:
Lower

Actual:
14 ft.

SPILLS:

Name:	MANHOLE 714
Address:	NASSAU ST/NAVY ST
City,State,Zip:	BROOKLYN, NY
Spill Number/Closed Date:	0007056 / 2001-11-27
Facility ID:	0007056
Facility Type:	ER
DER Facility ID:	244603
Site ID:	302757
DEC Region:	2
Spill Cause:	Unknown
Spill Class:	C4
SWIS:	2401
Spill Date:	2000-09-14
Investigator:	OKWUOHA
Referred To:	Not reported
Reported to Dept:	2000-09-14
CID:	365
Water Affected:	Not reported
Spill Source:	Unknown
Spill Notifier:	Affected Persons
Cleanup Ceased:	Not reported
Cleanup Meets Std:	False

MANHOLE 714 (Continued) **S104789563**

Last Inspection:	Not reported
Recommended Penalty:	False
UST Trust:	False
Remediation Phase:	0
Date Entered In Computer:	2000-09-14
Spill Record Last Update:	2001-11-27
Spiller Name:	Not reported
Spiller Company:	UNKNOWN
Spiller Address:	Not reported
Spiller Company:	999
Contact Name:	CALLER
Latitude:	Not reported
Longitude:	Not reported
DEC Memo:	Not reported
Remarks:	1 QUART UNK OIL ON 125 GALLONS OF WATER - CLEAN UP PENDING LAB RESULTS - REF #133408

All Materials:

Site ID:	302757
Operable Unit ID:	827912
Operable Unit:	01
Material ID:	548157
Material Code:	0066A
Material Name:	unknown petroleum
Case No.:	Not reported
Material FA:	Petroleum
Quantity:	1.00
Units:	G
Recovered:	.00
Oxygenate:	Not reported

A81 **MANHOLE # 55912** **NY Spills** **S107658174**
NE **NASSAU STREET AT NAVY STREET** **N/A**
< 1/8 **BROOKLYN, NY**
0.010 mi.
52 ft. **Site 81 of 100 in cluster A**

Relative: **Lower**
Actual: **14 ft.**

SPILLS:

Name:	MANHOLE # 55912
Address:	NASSAU STREET AT NAVY STREET
City,State,Zip:	BROOKLYN, NY
Spill Number/Closed Date:	0514972 / 2006-04-17
Facility ID:	0514972
Facility Type:	ER
DER Facility ID:	312082
Site ID:	361830
DEC Region:	2
Spill Cause:	Other
Spill Class:	C4
SWIS:	2401
Spill Date:	2006-03-30
Investigator:	GDBREEN
Referred To:	Not reported
Reported to Dept:	2006-03-30
CID:	444
Water Affected:	Not reported
Spill Source:	Institutional, Educational, Gov., Other

MANHOLE # 55912 (Continued) **S107658174**

Spill Notifier:	Responsible Party
Cleanup Ceased:	Not reported
Cleanup Meets Std:	False
Last Inspection:	Not reported
Recommended Penalty:	False
UST Trust:	False
Remediation Phase:	0
Date Entered In Computer:	2006-03-30
Spill Record Last Update:	2006-06-12
Spiller Name:	ERT DESK
Spiller Company:	CON EDISON MH 55912
Spiller Address:	NASSUE STREET/NAVY STREET
Spiller Company:	999
Contact Name:	ERT DESK'
Latitude:	Not reported
Longitude:	Not reported
DEC Memo:	04/17/06 - See e-docs for Con Ed report detailing cleanup and closure. 04/17/06 - See e-docs for Con Ed report detailing cleanup and closure. 163583. 3/30/06 - 1354hrs - Frank Basile #85452 Crew Chief, Cable, reports while pulling cable on feeder 6B43 found 5 gallons of unknown oil along with 5 gallons water came thru duct in MH55912 and spilled onto floor. No fire/smoke involved. No sewers or waterways appear to be affected. No private property affected. Sample taken marked E priority - 1 for pcb and 1 for oil id. Will call with chain of custody #. States unknown oil appears to be greenish. Env. stop tag # 29512 placed. Clean up pending test results. cn#19661
Remarks:	WHILE PULLING CABLE THROUGH A HOLE WATER AND OIL CAME IN, UNSURE WHERE FROM AND CLEAN UP PENDING TEST RESULTS: NO TO 5 QUESTIONS: CONED # 163583

All Materials:

Site ID:	361830
Operable Unit ID:	1119943
Operable Unit:	01
Material ID:	2109413
Material Code:	0066A
Material Name:	unknown petroleum
Case No.:	Not reported
Material FA:	Petroleum
Quantity:	5.00
Units:	G
Recovered:	.00
Oxygenate:	Not reported

A82
SE
< 1/8
0.010 mi.
53 ft.

CON EDISON - MANHOLE 60539
CONCORD ST & NAVY ST
BROOKLYN, NY 11201

Site 82 of 100 in cluster A

NJ MANIFEST | **S120670316** | **N/A**

Relative:
Higher

Actual:
17 ft.

NJ MANIFEST:

EPA ID:	NYP004766044
Name:	CON EDISON - MANHOLE 60539
Address:	CONCORD ST & NAVY ST
City,State,Zip:	BROOKLYN, NY 11201
County:	Not reported
Mailing Address:	IRVING PLACE, 15TH FL NE
Mailing City,State,Zip:	NEW YORK, NY 10003
Telephone:	Not reported
Emergency Telephone:	Not reported
Contact:	THERESA BURKARD
Comments:	Not reported
SIC Code:	Not reported
County:	NY047
Municipal:	Not reported
Previous EPAID:	Not reported
Generator Flag:	Not reported
Transporter Flag:	Not reported
TSDF Flag:	Not reported
Name Change:	Not reported
Date Change:	Not reported

Manifest Data:

EPA ID:	NYP004766044
Manifest Number:	002619193GBF
Date Shipped:	4/10/2015
TSDF EPA ID:	NJD991291105
Transporter EPA ID:	NJD003812047
Transporter 2 EPA ID:	Not reported
Transporter 3 EPA ID:	Not reported
Transporter 4 EPA ID:	Not reported
Transporter 5 EPA ID:	Not reported
Transporter 6 EPA ID:	Not reported
Transporter 7 EPA ID:	Not reported
Transporter 8 EPA ID:	Not reported
Transporter 9 EPA ID:	Not reported
Transporter 10 EPA ID:	Not reported
Date Trans1 Transported Waste:	Not reported
Date Trans2 Transported Waste:	Not reported
Date Trans3 Transported Waste:	Not reported
Date Trans4 Transported Waste:	Not reported
Date Trans5 Transported Waste:	Not reported
Date Trans6 Transported Waste:	Not reported
Date Trans7 Transported Waste:	Not reported
Date Trans8 Transported Waste:	Not reported
Date Trans9 Transported Waste:	Not reported
Date Trans10 Transported Waste:	Not reported
Date TSDF Received Waste:	Not reported
TSDF EPA Facility Name:	Not reported
QTY Units:	Not reported
Transporter SEQ ID:	Not reported
Transporter-1 Date:	Not reported
Waste SEQ ID:	Not reported
Waste Type Code 2:	Not reported

CON EDISON - MANHOLE 60539 (Continued) **S120670316**

Waste Type Code 3:	Not reported
Waste Type Code 4:	Not reported
Waste Type Code 5:	Not reported
Waste Type Code 6:	Not reported
Date Accepted:	Not reported
Manifest Discrepancy Type:	Not reported
Data Entry Number:	Not reported
Was Load Rejected:	Not reported
Reason Load Was Rejected:	Not reported

A83 **MANHOLE 5** **NY Spills** **S117852176**
SE **CONCORD ST AND NAVY ST** **N/A**
< 1/8 **BROOKLYN, NY**
0.010 mi.
53 ft. **Site 83 of 100 in cluster A**

Relative: **Higher**
Actual: **17 ft.**

SPILLS:

Name:	MANHOLE 5
Address:	CONCORD ST AND NAVY ST
City,State,Zip:	BROOKLYN, NY
Spill Number/Closed Date:	1500503 / 2018-08-17
Facility ID:	1500503
Facility Type:	ER
DER Facility ID:	461430
Site ID:	506660
DEC Region:	2
Spill Cause:	Unknown
Spill Class:	D4
SWIS:	2401
Spill Date:	2015-04-15
Investigator:	RWAUSTIN
Referred To:	Not reported
Reported to Dept:	2015-04-15
CID:	Not reported
Water Affected:	Not reported
Spill Source:	Institutional, Educational, Gov., Other
Spill Notifier:	Responsible Party
Cleanup Ceased:	Not reported
Cleanup Meets Std:	False
Last Inspection:	Not reported
Recommended Penalty:	False
UST Trust:	False
Remediation Phase:	0
Date Entered In Computer:	2015-04-15
Spill Record Last Update:	2018-08-17
Spiller Name:	ERT
Spiller Company:	CONEDISON
Spiller Address:	4 IRVING PL
Spiller Company:	999
Contact Name:	ERT
Latitude:	Not reported
Longitude:	Not reported
DEC Memo:	8/17/18 Austin 5 gals lube oil atop 100 gals water in vault - Con Ed contained and cleaned up the spill; no source identified See document files for further information Spill closed end
Remarks:	Unknown oil was found and contained to a manhole. Clean up is pending

MANHOLE 5 (Continued) **S117852176**

lab results.

All Materials:
- Site ID: 506660
- Operable Unit ID: 1256004
- Operable Unit: 01
- Material ID: 2258798
- Material Code: 0066A
- Material Name: unknown petroleum
- Case No.: Not reported
- Material FA: Petroleum
- Quantity: 6.00
- Units: G
- Recovered: Not reported
- Oxygenate: Not reported

A84 **CONSOLIDATED EDISON** **NY MANIFEST** **1009238260**
SE **NAVY & CONCORD ST** **N/A**
< 1/8 **BROOKLYN, NY 10003**
0.010 mi.
53 ft. **Site 84 of 100 in cluster A**

Relative: **Higher**

Actual: **17 ft.**

NY MANIFEST:
- EPA ID: NYP004044962
- Country: USA
- Name: Consolidated Edison
- Address: NAVY & CONCORD ST
- Address 2: Not reported
- City,State,Zip: BROOKLYN, NY 10003
- Zip 4: Not reported
- Location Address 1: NAVY & CONCORD ST
- Location Address 2: Not reported
- Location City,State,Zip: BROOKLYN, NY 10003
- Location Zip 4: Not reported
- Facility Status: Not reported
- Total Tanks: Not reported
- Code: BP

Mailing:
- Mailing Name: Consolidated Edison
- Mailing Contact: Franklin Murray
- Mailing Address 1: 4 IRVING PLACE RM 828
- Mailing Address 2: Not reported
- Mailing City,State,Zip: NEW YORK, NY 10003
- Mailing Zip 4: Not reported
- Mailing Country: USA
- Mailing Phone: 2124602808

Manifest Data:
- Document ID: NYE0278820
- Manifest Status: Not reported
- Trans1 State ID: 48121AN
- Year: 1999
- Trans2 State ID: Not reported
- Generator Ship Date: 11/04/1999
- Trans1 Recv Date: 11/04/1999
- Trans2 Recv Date: Not reported

CONSOLIDATED EDISON (Continued) **1009238260**

TSD Site Recv Date: 11/05/1999
Part A Recv Date: Not reported
Part B Recv Date: Not reported
Generator EPA ID: NYP004044962
Trans1 EPA ID: NYD006982359
Trans2 EPA ID: Not reported
TSDF ID 1: NYD077444263
TSDF ID 2: Not reported
Manifest Tracking Number: Not reported
Import Indicator: Not reported
Export Indicator: Not reported
Discr Quantity Indicator: Not reported
Discr Type Indicator: Not reported
Discr Residue Indicator: Not reported
Discr Partial Reject Indicator: Not reported
Discr Full Reject Indicator: Not reported
Manifest Ref Number: Not reported
Alt Facility RCRA ID: Not reported
Alt Facility Sign Date: Not reported
MGMT Method Type Code: Not reported
Waste Code 1: B007
Waste Code 2: Not reported
Waste Code 3: Not reported
Waste Code 4: Not reported
Waste Code 5: Not reported
Waste Code 6: Not reported
Quantity: 00084
Units: Kilograms
Number of Containers: 001
Container Type: Metal drums, barrels, kegs
Handling Method: Landfill
Specific Gravity: 01.00

Document ID: NYE0406206
Manifest Status: Not reported
Trans1 State ID: SM1563
Year: 1999
Trans2 State ID: Not reported
Generator Ship Date: 11/04/1999
Trans1 Recv Date: 11/04/1999
Trans2 Recv Date: Not reported
TSD Site Recv Date: 11/04/1999
Part A Recv Date: Not reported
Part B Recv Date: Not reported
Generator EPA ID: NYP004044962
Trans1 EPA ID: NYD006982359
Trans2 EPA ID: Not reported
TSDF ID 1: NYD980593636
TSDF ID 2: Not reported
Manifest Tracking Number: Not reported
Import Indicator: Not reported
Export Indicator: Not reported
Discr Quantity Indicator: Not reported
Discr Type Indicator: Not reported
Discr Residue Indicator: Not reported
Discr Partial Reject Indicator: Not reported
Discr Full Reject Indicator: Not reported

CONSOLIDATED EDISON (Continued) **1009238260**

Manifest Ref Number:	Not reported
Alt Facility RCRA ID:	Not reported
Alt Facility Sign Date:	Not reported
MGMT Method Type Code:	Not reported
Waste Code 1:	B002
Waste Code 2:	Not reported
Waste Code 3:	Not reported
Waste Code 4:	Not reported
Waste Code 5:	Not reported
Waste Code 6:	Not reported
Quantity:	00287
Units:	Kilograms
Number of Containers:	001
Container Type:	Cargo tanks (tank trucks)
Handling Method:	Treat
Specific Gravity:	01.00

Document ID:	NYE0407232
Manifest Status:	Not reported
Trans1 State ID:	80336AB
Year:	1999
Trans2 State ID:	Not reported
Generator Ship Date:	10/19/1999
Trans1 Recv Date:	10/19/1999
Trans2 Recv Date:	Not reported
TSD Site Recv Date:	10/21/1999
Part A Recv Date:	Not reported
Part B Recv Date:	Not reported
Generator EPA ID:	NYP004044962
Trans1 EPA ID:	NYD006982359
Trans2 EPA ID:	Not reported
TSDF ID 1:	NYD077444263
TSDF ID 2:	Not reported
Manifest Tracking Number:	Not reported
Import Indicator:	Not reported
Export Indicator:	Not reported
Discr Quantity Indicator:	Not reported
Discr Type Indicator:	Not reported
Discr Residue Indicator:	Not reported
Discr Partial Reject Indicator:	Not reported
Discr Full Reject Indicator:	Not reported
Manifest Ref Number:	Not reported
Alt Facility RCRA ID:	Not reported
Alt Facility Sign Date:	Not reported
MGMT Method Type Code:	Not reported
Waste Code 1:	B007
Waste Code 2:	Not reported
Waste Code 3:	Not reported
Waste Code 4:	Not reported
Waste Code 5:	Not reported
Waste Code 6:	Not reported
Quantity:	00131
Units:	Kilograms
Number of Containers:	002
Container Type:	Metal drums, barrels, kegs
Handling Method:	Landfill
Specific Gravity:	01.00

A85
SE
< 1/8
0.010 mi.
53 ft.

CONSOLIDATED EDISON
NAVY STREET AND CONCORD STREET
BROOKLYN, NY 11201

Site 85 of 100 in cluster A

NY MANIFEST **1009234230**
N/A

Relative:
Higher

Actual:
17 ft.

NY MANIFEST:

EPA ID:	NYP000927111
Country:	USA
Name:	Consolidated Edison
Address:	NAVY STREET AND CONCORD STREET
Address 2:	Not reported
City,State,Zip:	BROOKLYN, NY 11201
Zip 4:	Not reported
Location Address 1:	NAVY STREET AND CONCORD STREET
Location Address 2:	Not reported
Location City,State,Zip:	BROOKLYN, NY 11201
Location Zip 4:	Not reported
Facility Status:	Not reported
Total Tanks:	Not reported
Code:	BP

Mailing:

Mailing Name:	Consolidated Edison
Mailing Contact:	Franklin Murray
Mailing Address 1:	4 IRVING PLACE RM 828
Mailing Address 2:	Not reported
Mailing City,State,Zip:	NEW YORK, NY 10003
Mailing Zip 4:	Not reported
Mailing Country:	USA
Mailing Phone:	2124602808

Manifest Data:

Document ID:	NYB7187544
Manifest Status:	Not reported
Trans1 State ID:	80336AB
Year:	1996
Trans2 State ID:	Not reported
Generator Ship Date:	08/16/1996
Trans1 Recv Date:	08/16/1996
Trans2 Recv Date:	Not reported
TSD Site Recv Date:	08/20/1996
Part A Recv Date:	Not reported
Part B Recv Date:	Not reported
Generator EPA ID:	NYP000927111
Trans1 EPA ID:	NYD006982359
Trans2 EPA ID:	Not reported
TSDF ID 1:	NYD980593636
TSDF ID 2:	Not reported
Manifest Tracking Number:	Not reported
Import Indicator:	Not reported
Export Indicator:	Not reported
Discr Quantity Indicator:	Not reported
Discr Type Indicator:	Not reported
Discr Residue Indicator:	Not reported
Discr Partial Reject Indicator:	Not reported
Discr Full Reject Indicator:	Not reported
Manifest Ref Number:	Not reported
Alt Facility RCRA ID:	Not reported

CONSOLIDATED EDISON (Continued) **1009234230**

Alt Facility Sign Date:	Not reported
MGMT Method Type Code:	Not reported
Waste Code 1:	B007
Waste Code 2:	Not reported
Waste Code 3:	Not reported
Waste Code 4:	Not reported
Waste Code 5:	Not reported
Waste Code 6:	Not reported
Quantity:	00950
Units:	Kilograms
Number of Containers:	005
Container Type:	Metal drums, barrels, kegs
Handling Method:	Landfill
Specific Gravity:	01.00

Document ID:	NYB7188174
Manifest Status:	Not reported
Trans1 State ID:	20854AD
Year:	1996
Trans2 State ID:	Not reported
Generator Ship Date:	08/16/1996
Trans1 Recv Date:	08/16/1996
Trans2 Recv Date:	Not reported
TSD Site Recv Date:	08/20/1996
Part A Recv Date:	Not reported
Part B Recv Date:	Not reported
Generator EPA ID:	NYP000927111
Trans1 EPA ID:	NYD006982359
Trans2 EPA ID:	Not reported
TSDF ID 1:	NYD980593636
TSDF ID 2:	Not reported
Manifest Tracking Number:	Not reported
Import Indicator:	Not reported
Export Indicator:	Not reported
Discr Quantity Indicator:	Not reported
Discr Type Indicator:	Not reported
Discr Residue Indicator:	Not reported
Discr Partial Reject Indicator:	Not reported
Discr Full Reject Indicator:	Not reported
Manifest Ref Number:	Not reported
Alt Facility RCRA ID:	Not reported
Alt Facility Sign Date:	Not reported
MGMT Method Type Code:	Not reported
Waste Code 1:	B003
Waste Code 2:	Not reported
Waste Code 3:	Not reported
Waste Code 4:	Not reported
Waste Code 5:	Not reported
Waste Code 6:	Not reported
Quantity:	05491
Units:	Kilograms
Number of Containers:	001
Container Type:	Cargo tanks (tank trucks)
Handling Method:	Treat
Specific Gravity:	01.00

A86
SE
< 1/8
0.010 mi.
53 ft.

MANHOLE 588
NAVY ST & CONCORD
BROOKLYN, NY

Site 86 of 100 in cluster A

NY Spills **S104194164**
N/A

Relative:
Higher

Actual:
17 ft.

SPILLS:

Name:	MANHOLE 588
Address:	NAVY ST & CONCORD
City,State,Zip:	BROOKLYN, NY
Spill Number/Closed Date:	9906006 / 2005-03-31
Facility ID:	9906006
Facility Type:	ER
DER Facility ID:	204573
Site ID:	249554
DEC Region:	2
Spill Cause:	Unknown
Spill Class:	C4
SWIS:	2401
Spill Date:	1999-08-19
Investigator:	JHOCONNE
Referred To:	Not reported
Reported to Dept:	1999-08-19
CID:	205
Water Affected:	Not reported
Spill Source:	Unknown
Spill Notifier:	Affected Persons
Cleanup Ceased:	Not reported
Cleanup Meets Std:	False
Last Inspection:	Not reported
Recommended Penalty:	False
UST Trust:	False
Remediation Phase:	0
Date Entered In Computer:	1999-08-19
Spill Record Last Update:	2005-03-31
Spiller Name:	Not reported
Spiller Company:	UNKNOWN
Spiller Address:	Not reported
Spiller Company:	999
Contact Name:	CALLER
Latitude:	40.6939999
Longitude:	-73.9914300
DEC Memo:	Prior to Sept, 2004 data translation this spill Lead_DEC Field was ENGELHARDT e2mis no. 127316: K.MASON #49738 SPLICER I&A WEST REPORTS IN MH588 S.E.INT. NAVY ST & CONCORD ST HE FOUND APPROX 2 GALLONS OF UNKNOWN OIL ON 400 GALLONS OF WATER. HE SEES NO SUMP OR SEWER CONNECTION IN HOLE. HE DOES NOT SEE A JOINT REGULATOR OR ANY OTHER OIL FIILED EQUIPMENT IN HOLE. HE TOOK A LIQUID SAMPLE AND REGUESTED A 4-6 HRS PRIORITY FOR SAMPLE RESULTS. WILL WAIT FOR SAMPLE RESULTS FOR CLEAN UP. PLACED E.S.TAG #04038. UPDATE: 8/19/99 19:25HRS. LAB SEQ# 99-08692. RESULTS 48PPM. UPDATE: 8/20/99 - 1200 C. LUGO - 03594 - ENV. OPS., REPORTS STRUCTURE CLEANED AS WELL AS POSSIBLE. STRUCTURE NEEDS TO BE RE-RACKED, OIL-SOAKED ARCPROOF NEEDS TO BE REMOVED AND WALLS NEED S0DA-BLASTER. UPDATE E.RASA SUP CONSTRUCTION REPORTS D-FAULT IN STRUCTURE 3M'S ON FLOOR OF MANHOLE

MANHOLE 588 (Continued) **S104194164**

TO BE DONE BEFORE ANY WORK
CAN BE DONE. UPDATE @ 1405 HRS 1/26 E.RASA OS UNDERGROUND REPORTS FURTHER INVESTAGATION OF MANHOLE
INDICATES ONLY 20' OF ARCPROOFING. Update 2/5/01 PLEASE NOTE THAT ON THIS SAME DAY INCIDENT #
127316 IN MH-588 NAVEY ST. & CONCORD ST. WAS INSPECTED BY THE UNDERGROUND. THE GOOD NEWS WAS THERE
IS ONLY APPROXIMATLY 18' OF ASBESTOS TO BE REMOVED. THE BAD NEWS IS THAT THERE ARE FIVE SETS OF 3 M
JOINTS WITH PROBLEMS ON FOUR LIVE FEEDERS (6B55, 6B56, 1B51 & 1B62) THAT NEED TO BE ADDRESSED. THIS
LOCATION WAS D FAULTED (#210). UPDATE 3-12-01 1150 HRS E.RASA OS UG REPORTS ALL ASBESTOS ARC
PROOFING HAS BEEN REMOVED. CLEANUP IN PROGRESS WITH FLUSH CREW AND TANKER. Update - 3/12/01 - 1535
hrs - Cleanup completed by double washing structure with slix. Liquids
were removed by tanker, and
solids were removed by vactor. No leaking company equipment. Incident
is closed. update 1/16/04
10:50 REVIEW OF COMPANY RECORDS, THESE JOINTS / D-FAULTS DO NOT SHOW AS PENDING REPAIR.

Remarks: SPILL TO 400 GALLONS WATER. SAMPLES. CON ED #127316.

All Materials:

Site ID:	249554
Operable Unit ID:	1080445
Operable Unit:	01
Material ID:	302280
Material Code:	0066A
Material Name:	unknown petroleum
Case No.:	Not reported
Material FA:	Petroleum
Quantity:	2.00
Units:	G
Recovered:	.00
Oxygenate:	Not reported

A87 **CON EDISON** **RCRA NonGen / NLR** **1012185492**
SE **CONCORD ST & NAVY ST** **NY MANIFEST** **NYP004163002**
< 1/8 **BROOKLYN, NY 11205**
0.010 mi.
53 ft. **Site 87 of 100 in cluster A**

Relative: **Higher**
Actual: **17 ft.**

RCRA Listings:

Date Form Received by Agency:	20160601
Handler Name:	Con Edison
Handler Address:	Concord St & Navy St
Handler City,State,Zip:	BROOKLYN, NY 11205
EPA ID:	NYP004163002
Contact Name:	MICHAEL D'AGOSTINO
Contact Address:	Not reported
Contact City,State,Zip:	Not reported
Contact Telephone:	917-559-8958
Contact Fax:	Not reported
Contact Email:	Not reported
Contact Title:	Not reported
EPA Region:	02

CON EDISON (Continued) **1012185492**

Land Type:		Private
Federal Waste Generator Description:		Not a generator, verified
Non-Notifier:		Not reported
Biennial Report Cycle:		Not reported
Accessibility:		Not reported
Active Site Indicator:		Not reported
State District Owner:		Ny
State District:		NYSDEC R2
Mailing Address:		4 IRVING PL, RM 828
Mailing City,State,Zip:		NEW YORK, NY 10003
Owner Name:	Not reported	
Owner Type:		Not reported
Operator Name:	Not reported	
Operator Type:		Not reported
Short-Term Generator Activity:		No
Importer Activity:		No
Mixed Waste Generator:		No
Transporter Activity:		No
Transfer Facility Activity:		No
Recycler Activity with Storage:		No
Small Quantity On-Site Burner Exemption:		No
Smelting Melting and Refining Furnace Exemption:		No
Underground Injection Control:		No
Off-Site Waste Receipt:		No
Universal Waste Indicator:		No
Universal Waste Destination Facility:		No
Federal Universal Waste:		No
Active Site State-Reg Handler:		---
Federal Facility Indicator:		Not reported
Hazardous Secondary Material Indicator:		N
Sub-Part K Indicator:		Not reported
2018 GPRA Permit Baseline:		Not on the Baseline
2018 GPRA Renewals Baseline:		Not on the Baseline
202 GPRA Corrective Action Baseline:		No
Subject to Corrective Action Universe:		No
Non-TSDFs Where RCRA CA has Been Imposed Universe:		No
Corrective Action Priority Ranking:		No NCAPS ranking
Environmental Control Indicator:		No
Institutional Control Indicator:		No
Human Exposure Controls Indicator:		N/A
Groundwater Controls Indicator:		N/A
Significant Non-Complier Universe:		No
Unaddressed Significant Non-Complier Universe:		No
Addressed Significant Non-Complier Universe:		No
Significant Non-Complier With a Compliance Schedule Universe:		No
Financial Assurance Required:		Not reported
Handler Date of Last Change:		20160615
Recognized Trader-Importer:		No
Recognized Trader-Exporter:		No
Importer of Spent Lead Acid Batteries:		No
Exporter of Spent Lead Acid Batteries:		No
Recycler Activity Without Storage:		No
Manifest Broker:		No
Sub-Part P Indicator:		No

CON EDISON (Continued) **1012185492**

Historic Generators:

Receive Date:	20081223
Handler Name: CON EDISON	
Federal Waste Generator Description:	Very Small Quantity Generator (formerly Conditionally-Exempt Small Quantity Generator
State District Owner:	Not reported
Large Quantity Handler of Universal Waste:	No
Recognized Trader Importer:	No
Recognized Trader Exporter:	No
Spent Lead Acid Battery Importer:	No
Spent Lead Acid Battery Exporter:	No
Current Record:	No
Non Storage Recycler Activity:	Not reported
Electronic Manifest Broker:	Not reported

Receive Date:	20160601
Handler Name: CON EDISON	
Federal Waste Generator Description:	Not a generator, verified
State District Owner:	Ny
Large Quantity Handler of Universal Waste:	No
Recognized Trader Importer:	No
Recognized Trader Exporter:	No
Spent Lead Acid Battery Importer:	No
Spent Lead Acid Battery Exporter:	No
Current Record:	Yes
Non Storage Recycler Activity:	Not reported
Electronic Manifest Broker:	Not reported

List of NAICS Codes and Descriptions:

NAICS Codes:	No NAICS Codes Found

Facility Has Received Notices of Violations:

Violations:	No Violations Found

Evaluation Action Summary:

Evaluations:	No Evaluations Found

NY MANIFEST:

EPA ID:	NYP004163002
Country:	USA
Name:	Consolidated Edison Mh713
Address:	CONCORD ST & NAVY ST
Address 2:	Not reported
City,State,Zip:	BROOKLYN, NY 11205
Zip 4:	Not reported
Location Address 1:	MH713 CONCORD & NAVY ST
Location Address 2:	Not reported
Location City,State,Zip:	BROOKLYN, NY
Location Zip 4:	Not reported
Facility Status:	Not reported
Total Tanks:	Not reported
Code:	BP

Mailing:

CON EDISON (Continued) **1012185492**

Mailing Name: Consolidated Edison Mh713
Mailing Contact: Franklyn Murray
Mailing Address 1: 4 IRVING PL RM 828
Mailing Address 2: Not reported
Mailing City,State,Zip: NEW YORK, NY 10003
Mailing Zip 4: Not reported
Mailing Country: USA
Mailing Phone: 2124602808

Manifest Data:
Document ID: Not reported
Manifest Status: Not reported
Trans1 State ID: NYD006982359
Year: 2018
Trans2 State ID: Not reported
Generator Ship Date: 12/23/2008
Trans1 Recv Date: 12/23/2008
Trans2 Recv Date: Not reported
TSD Site Recv Date: 12/29/2008
Part A Recv Date: Not reported
Part B Recv Date: Not reported
Generator EPA ID: NYP004163002
Trans1 EPA ID: Not reported
Trans2 EPA ID: Not reported
TSDF ID 1: NYD077444263
TSDF ID 2: Not reported
Manifest Tracking Number: 001433673FLE
Import Indicator: N
Export Indicator: N
Discr Quantity Indicator: N
Discr Type Indicator: N
Discr Residue Indicator: N
Discr Partial Reject Indicator: N
Discr Full Reject Indicator: N
Manifest Ref Number: Not reported
Alt Facility RCRA ID: Not reported
Alt Facility Sign Date: Not reported
MGMT Method Type Code: H141
Waste Code a: Lead
Waste Code b: B002
Waste Code c: B007
Waste Code e: Not reported
Waste Code f: Not reported
Waste Code g: Not reported
Waste Code 1: Not reported
Waste Code 2: Not reported
Waste Code 3: Not reported
Waste Code 4: Not reported
Waste Code 5: Not reported
Waste Code 6: Not reported
Quantity: 50
Units: Kilograms
Number of Containers: 1
Container Type: Metal drums, barrels, kegs
Handling Method: Burn
Specific Gravity: 1

A88
SE
< 1/8
0.010 mi.
53 ft.

CON EDISON
CONCORD ST & NAVY ST
BROOKLYN, NY 11201

Site 88 of 100 in cluster A

NJ MANIFEST **S120670295**
N/A

Relative:
Higher

Actual:
17 ft.

NJ MANIFEST:

EPA ID:	NYP004765814
Name:	CON EDISON
Address:	CONCORD ST & NAVY ST
City,State,Zip:	BROOKLYN, NY 11201
County:	Not reported
Mailing Address:	IRVING PLACE, 15TH FL NE
Mailing City,State,Zip:	NEW YORK, NY 10003
Telephone:	Not reported
Emergency Telephone:	Not reported
Contact:	THERESA BURKARD
Comments:	Not reported
SIC Code:	Not reported
County:	NY047
Municipal:	Not reported
Previous EPAID:	Not reported
Generator Flag:	Not reported
Transporter Flag:	Not reported
TSDF Flag:	Not reported
Name Change:	Not reported
Date Change:	Not reported

Manifest Data:

EPA ID:	NYP004765814
Manifest Number:	002619180GBF
Date Shipped:	4/9/2015
TSDF EPA ID:	NJD991291105
Transporter EPA ID:	NJD003812047
Transporter 2 EPA ID:	Not reported
Transporter 3 EPA ID:	Not reported
Transporter 4 EPA ID:	Not reported
Transporter 5 EPA ID:	Not reported
Transporter 6 EPA ID:	Not reported
Transporter 7 EPA ID:	Not reported
Transporter 8 EPA ID:	Not reported
Transporter 9 EPA ID:	Not reported
Transporter 10 EPA ID:	Not reported
Date Trans1 Transported Waste:	Not reported
Date Trans2 Transported Waste:	Not reported
Date Trans3 Transported Waste:	Not reported
Date Trans4 Transported Waste:	Not reported
Date Trans5 Transported Waste:	Not reported
Date Trans6 Transported Waste:	Not reported
Date Trans7 Transported Waste:	Not reported
Date Trans8 Transported Waste:	Not reported
Date Trans9 Transported Waste:	Not reported
Date Trans10 Transported Waste:	Not reported
Date TSDF Received Waste:	Not reported
TSDF EPA Facility Name:	Not reported
QTY Units:	Not reported
Transporter SEQ ID:	Not reported
Transporter-1 Date:	Not reported
Waste SEQ ID:	Not reported
Waste Type Code 2:	Not reported

CON EDISON (Continued) **S120670295**

Waste Type Code 3:	Not reported
Waste Type Code 4:	Not reported
Waste Type Code 5:	Not reported
Waste Type Code 6:	Not reported
Date Accepted:	Not reported
Manifest Discrepancy Type:	Not reported
Data Entry Number:	Not reported
Was Load Rejected:	Not reported
Reason Load Was Rejected:	Not reported

A89 **CON EDISON - MANHOLE 60539** **RCRA NonGen / NLR** **1019324826**
SE **CONCORD ST & NAVY ST** **NYP004766044**
< 1/8 **BROOKLYN, NY 11201**
0.010 mi.
53 ft. **Site 89 of 100 in cluster A**

Relative: **Higher**
Actual: **17 ft.**

RCRA Listings:

Date Form Received by Agency:		20250307
Handler Name:		Con Edison - Manhole 60539
Handler Address:		Concord St & Navy St
Handler City,State,Zip:		BROOKLYN, NY 11201
EPA ID:		NYP004766044
Contact Name:		THERESA BURKARD
Contact Address:		IRVING PLACE, 15TH FL NE
Contact City,State,Zip:		NEW YORK, NY 10003
Contact Telephone:		212-460-2262
Contact Fax:		646-582-2258
Contact Email:		BURKARDT@CONED.COM
Contact Title:		ASSOCIATE SCIENTIST
EPA Region:		02
Land Type:		Private
Federal Waste Generator Description:		Not a generator, verified
Non-Notifier:		Not reported
Biennial Report Cycle:		Not reported
Accessibility:		Not reported
Active Site Indicator:		Not reported
State District Owner:		Ny
State District:		NYSDEC R2
Mailing Address:		Not reported
Mailing City,State,Zip:		Not reported
Owner Name:	Not reported	
Owner Type:		Not reported
Operator Name:	Not reported	
Operator Type:		Not reported
Short-Term Generator Activity:		No
Importer Activity:		No
Mixed Waste Generator:		No
Transporter Activity:		No
Transfer Facility Activity:		No
Recycler Activity with Storage:		No
Small Quantity On-Site Burner Exemption:		No
Smelting Melting and Refining Furnace Exemption:		No
Underground Injection Control:		No
Off-Site Waste Receipt:		No
Universal Waste Indicator:		No
Universal Waste Destination Facility:		No
Federal Universal Waste:		No

CON EDISON - MANHOLE 60539 (Continued) **1019324826**

Active Site State-Reg Handler:	---
Federal Facility Indicator:	Not reported
Hazardous Secondary Material Indicator:	N
Sub-Part K Indicator:	Not reported
2018 GPRA Permit Baseline:	Not on the Baseline
2018 GPRA Renewals Baseline:	Not on the Baseline
202 GPRA Corrective Action Baseline:	No
Subject to Corrective Action Universe:	No
Non-TSDFs Where RCRA CA has Been Imposed Universe:	No
Corrective Action Priority Ranking:	No NCAPS ranking
Environmental Control Indicator:	No
Institutional Control Indicator:	No
Human Exposure Controls Indicator:	N/A
Groundwater Controls Indicator:	N/A
Significant Non-Complier Universe:	No
Unaddressed Significant Non-Complier Universe:	No
Addressed Significant Non-Complier Universe:	No
Significant Non-Complier With a Compliance Schedule Universe:	No
Financial Assurance Required:	Not reported
Handler Date of Last Change:	20250307
Recognized Trader-Importer:	No
Recognized Trader-Exporter:	No
Importer of Spent Lead Acid Batteries:	No
Exporter of Spent Lead Acid Batteries:	No
Recycler Activity Without Storage:	No
Manifest Broker:	No
Sub-Part P Indicator:	No

Biennial: List of Years
Year: 2015

Click Here for Biennial Reporting System Data:

Hazardous Waste Summary:
Waste Code: D008
Waste Description: Lead

Handler - Owner Operator:

Owner/Operator Indicator:	Operator
Owner/Operator Name:	CONSOLIDATED EDISON COMPANY OF NY, INC.
Legal Status:	Private
Date Became Current:	20150410
Date Ended Current:	Not reported
Owner/Operator Address:	4 IRVING PLACE
Owner/Operator City,State,Zip:	NEW YORK, NY 10003
Owner/Operator Telephone:	Not reported
Owner/Operator Telephone Ext:	Not reported
Owner/Operator Fax:	Not reported
Owner/Operator Email:	Not reported

Owner/Operator Indicator:	Owner
Owner/Operator Name:	CONSOLIDATED EDISON COMPANY OF NY, INC.
Legal Status:	Private
Date Became Current:	20150410
Date Ended Current:	Not reported
Owner/Operator Address:	4 IRVING PLACE

CON EDISON - MANHOLE 60539 (Continued) **1019324826**

Owner/Operator City,State,Zip: NEW YORK, NY 10003
Owner/Operator Telephone: Not reported
Owner/Operator Telephone Ext: Not reported
Owner/Operator Fax: Not reported
Owner/Operator Email: Not reported

Historic Generators:
Receive Date: 20160205
Handler Name: CON EDISON - MANHOLE 60539
Federal Waste Generator Description: Large Quantity Generator
State District Owner: Ny
Large Quantity Handler of Universal Waste: No
Recognized Trader Importer: No
Recognized Trader Exporter: No
Spent Lead Acid Battery Importer: No
Spent Lead Acid Battery Exporter: No
Current Record: No
Non Storage Recycler Activity: Not reported
Electronic Manifest Broker: Not reported

Receive Date: 20250307
Handler Name: CON EDISON - MANHOLE 60539
Federal Waste Generator Description: Not a generator, verified
State District Owner: Ny
Large Quantity Handler of Universal Waste: No
Recognized Trader Importer: No
Recognized Trader Exporter: No
Spent Lead Acid Battery Importer: No
Spent Lead Acid Battery Exporter: No
Current Record: Yes
Non Storage Recycler Activity: No
Electronic Manifest Broker: No

List of NAICS Codes and Descriptions:
NAICS Code: 221122
NAICS Description: Electric Power Distribution

Facility Has Received Notices of Violations:
Violations: No Violations Found

Evaluation Action Summary:
Evaluations: No Evaluations Found

A90 **MAN HOLE** **NY Spills** **S124518470**
SE **NAVY STREET AND CONCORD ST** **N/A**
< 1/8 **BROOKLYN, NY**
0.010 mi.
53 ft. **Site 90 of 100 in cluster A**

Relative: **Higher**
Actual: **17 ft.**

SPILLS:
Name: MAN HOLE
Address: NAVY STREET AND CONCORD ST
City,State,Zip: BROOKLYN, NY
Spill Number/Closed Date: 1903406 / 2019-12-24
Facility ID: 1903406

MAN HOLE (Continued) **S124518470**

Facility Type:	ER
DER Facility ID:	541508
Site ID:	591367
DEC Region:	2
Spill Cause:	Equipment Failure
Spill Class:	Not reported
SWIS:	2401
Spill Date:	2019-07-03
Investigator:	RHLIN
Referred To:	Not reported
Reported to Dept:	2019-07-03
CID:	Not reported
Water Affected:	Not reported
Spill Source:	Unknown
Spill Notifier:	Other
Cleanup Ceased:	Not reported
Cleanup Meets Std:	False
Last Inspection:	Not reported
Recommended Penalty:	False
UST Trust:	False
Remediation Phase:	0
Date Entered In Computer:	2019-07-03
Spill Record Last Update:	2019-12-24
Spiller Name:	Not reported
Spiller Company:	CON EDISON
Spiller Address:	Not reported
Spiller Company:	999
Contact Name:	MICHAEL BETO
Latitude:	Not reported
Longitude:	Not reported
DEC Memo:	7/3/19-Lin-Responded to spill. Spill was contained in Manhole and was pumped out. Temp clamp was installed to stop the leak. Pending permanent repair. 12/24/19-Lin-Feeder leak was found in and contained to manhole. The liquid content was pumped out. Manhole was power washed. Damaged section of the pipe was replaced. Case close. emis_272503
Remarks:	contained to the manhole. clean up is pending

All Materials:

Site ID:	591367
Operable Unit ID:	1338987
Operable Unit:	01
Material ID:	2348515
Material Code:	0541A
Material Name:	dielectric fluid
Case No.:	Not reported
Material FA:	Petroleum
Quantity:	2000.00
Units:	G
Recovered:	Not reported
Oxygenate:	Not reported

A91
SE
< 1/8
0.010 mi.
53 ft.

CON EDISON
NAVY ST AND CONCORD ST
BROOKLYN, NY 11201

Site 91 of 100 in cluster A

NY MANIFEST **S117737727**
N/A

Relative:
Higher

Actual:
17 ft.

NY MANIFEST:

EPA ID:	NYP004674305
Country:	USA
Name:	Con Edison
Address:	NAVY ST AND CONCORD ST
Address 2:	Not reported
City,State,Zip:	BROOKLYN, NY 11201
Zip 4:	Not reported
Location Address 1:	NAVY ST AND CONCORD ST
Location Address 2:	Not reported
Location City,State,Zip:	BROOKLYN, NY 11201
Location Zip 4:	Not reported
Facility Status:	Not reported
Total Tanks:	Not reported
Code:	BP

Mailing:

Mailing Name:	Con Edison
Mailing Contact:	Tom Teeling
Mailing Address 1:	4 IRVING PL 15TH FL
Mailing Address 2:	Not reported
Mailing City,State,Zip:	NEW YORK, NY 10003
Mailing Zip 4:	Not reported
Mailing Country:	USA
Mailing Phone:	2124603770

Manifest Data:

Document ID:	Not reported
Manifest Status:	Not reported
Trans1 State ID:	NJD003812047
Year:	2018
Trans2 State ID:	Not reported
Generator Ship Date:	10/07/2014
Trans1 Recv Date:	10/07/2014
Trans2 Recv Date:	Not reported
TSD Site Recv Date:	10/14/2014
Part A Recv Date:	Not reported
Part B Recv Date:	Not reported
Generator EPA ID:	NYP004674305
Trans1 EPA ID:	Not reported
Trans2 EPA ID:	Not reported
TSDF ID 1:	NJD991291105
TSDF ID 2:	Not reported
Manifest Tracking Number:	002617575GBF
Import Indicator:	N
Export Indicator:	N
Discr Quantity Indicator:	N
Discr Type Indicator:	N
Discr Residue Indicator:	N
Discr Partial Reject Indicator:	N
Discr Full Reject Indicator:	N
Manifest Ref Number:	Not reported
Alt Facility RCRA ID:	Not reported

CON EDISON (Continued) **S117737727**

Alt Facility Sign Date:	Not reported
MGMT Method Type Code:	H110
Waste Code a:	Lead
Waste Code b:	Not reported
Waste Code c:	Not reported
Waste Code e:	Not reported
Waste Code f:	Not reported
Waste Code g:	Not reported
Waste Code 1:	Not reported
Waste Code 2:	Not reported
Waste Code 3:	Not reported
Waste Code 4:	Not reported
Waste Code 5:	Not reported
Waste Code 6:	Not reported
Quantity:	400
Units:	Gallons (liquids only)
Number of Containers:	1
Container Type:	Cargo tanks (tank trucks)
Handling Method:	Treat
Specific Gravity:	1

A92 **CON EDISON** **NY MANIFEST** **S118089018**
SE **CONCORD ST & NAVY ST** **N/A**
< 1/8 **BROOKLYN, NY 11201**
0.010 mi.
53 ft. **Site 92 of 100 in cluster A**

Relative:
Higher

Actual:
17 ft.

NY MANIFEST:

EPA ID:	NYP004766044
Country:	USA
Name:	Con Edison
Address:	CONCORD ST & NAVY ST
Address 2:	Not reported
City,State,Zip:	BROOKLYN, NY 11201
Zip 4:	Not reported
Location Address 1:	CONCORD ST & NAVY ST
Location Address 2:	Not reported
Location City,State,Zip:	BROOKLYN, NY 11201
Location Zip 4:	Not reported
Facility Status:	Not reported
Total Tanks:	Not reported
Code:	BP

Mailing:

Mailing Name:	Con Edison
Mailing Contact:	Tom Teeling
Mailing Address 1:	4 IRVING PLACE - 15TH FLOOR
Mailing Address 2:	Not reported
Mailing City,State,Zip:	NEW YORK, NY 10003
Mailing Zip 4:	Not reported
Mailing Country:	USA
Mailing Phone:	Not reported

Manifest Data:

Document ID:	Not reported
Manifest Status:	Not reported
Trans1 State ID:	NJD003812047

CON EDISON (Continued) **S118089018**

Year:	2018
Trans2 State ID:	Not reported
Generator Ship Date:	04/10/2015
Trans1 Recv Date:	04/10/2015
Trans2 Recv Date:	Not reported
TSD Site Recv Date:	04/13/2015
Part A Recv Date:	Not reported
Part B Recv Date:	Not reported
Generator EPA ID:	NYP004766044
Trans1 EPA ID:	Not reported
Trans2 EPA ID:	Not reported
TSDF ID 1:	NJD991291105
TSDF ID 2:	Not reported
Manifest Tracking Number:	002619193GBF
Import Indicator:	N
Export Indicator:	N
Discr Quantity Indicator:	N
Discr Type Indicator:	N
Discr Residue Indicator:	N
Discr Partial Reject Indicator:	N
Discr Full Reject Indicator:	N
Manifest Ref Number:	Not reported
Alt Facility RCRA ID:	Not reported
Alt Facility Sign Date:	Not reported
MGMT Method Type Code:	H110
Waste Code a:	Lead
Waste Code b:	Not reported
Waste Code c:	Not reported
Waste Code e:	Not reported
Waste Code f:	Not reported
Waste Code g:	Not reported
Waste Code 1:	Not reported
Waste Code 2:	Not reported
Waste Code 3:	Not reported
Waste Code 4:	Not reported
Waste Code 5:	Not reported
Waste Code 6:	Not reported
Quantity:	23000
Units:	Pounds
Number of Containers:	1
Container Type:	Cargo tanks (tank trucks)
Handling Method:	Treat
Specific Gravity:	1

A93 **214895; NAVY ST AND CONCORD ST** **NY Spills** **S110306763**
SE **NAVY ST AND CONCORD ST** **N/A**
< 1/8 **NEW YORK, NY**
0.010 mi.
53 ft. **Site 93 of 100 in cluster A**

Relative: **Higher**
Actual: **17 ft.**

SPILLS:

Name:	214895; NAVY ST AND CONCORD ST
Address:	NAVY ST AND CONCORD ST
City,State,Zip:	NEW YORK, NY
Spill Number/Closed Date:	0814657 / 2009-06-03
Facility ID:	0814657
Facility Type:	ER

214895; NAVY ST AND CONCORD ST (Continued) **S110306763**

DER Facility ID:	386653
Site ID:	432394
DEC Region:	2
Spill Cause:	Equipment Failure
Spill Class:	D4
SWIS:	2401
Spill Date:	2008-12-15
Investigator:	DMPOKRZY
Referred To:	Not reported
Reported to Dept:	2008-12-31
CID:	Not reported
Water Affected:	Not reported
Spill Source:	Commercial/Industrial
Spill Notifier:	Responsible Party
Cleanup Ceased:	Not reported
Cleanup Meets Std:	Not reported
Last Inspection:	Not reported
Recommended Penalty:	Not reported
UST Trust:	Not reported
Remediation Phase:	0
Date Entered In Computer:	2010-04-16
Spill Record Last Update:	2010-04-16
Spiller Name:	ERT DESK
Spiller Company:	CON EDISON
Spiller Address:	5030 BROADWAY
Spiller Company:	001
Contact Name:	ERT DESK
Latitude:	40.6974460
Longitude:	-73.9805090
DEC Memo:	Not reported
Remarks:	Not reported

All Materials:

Site ID:	432394
Operable Unit ID:	1183455
Operable Unit:	01
Material ID:	2177643
Material Code:	0541A
Material Name:	dielectric fluid
Case No.:	Not reported
Material FA:	Petroleum
Quantity:	.00
Units:	G
Recovered:	Not reported
Oxygenate:	Not reported

A94 **CONSOLIDATED EDISON - MH 69585** **NY MANIFEST** **S109825993**
SE **NAVY & CONCORD** **N/A**
< 1/8 **BROOKLYN, NY 11201**
0.010 mi.
53 ft. **Site 94 of 100 in cluster A**

Relative:
Higher

Actual:
17 ft.

NY MANIFEST:

EPA ID:	NYP004175535
Country:	USA
Name:	Consolidated Edison - Mh 69585
Address:	NAVY & CONCORD

CONSOLIDATED EDISON - MH 69585 (Continued) **S109825993**

Address 2:	Not reported
City,State,Zip:	BROOKLYN, NY 11201
Zip 4:	Not reported
Location Address 1:	NAVY & CONCORD
Location Address 2:	Not reported
Location City,State,Zip:	BROOKLYN, NY 11201
Location Zip 4:	Not reported
Facility Status:	Not reported
Total Tanks:	Not reported
Code:	BP

Mailing:

Mailing Name:	Consolidated Edison - Mh 69585
Mailing Contact:	Franklyn Murray
Mailing Address 1:	4 IRVING PLACE RM 828
Mailing Address 2:	Not reported
Mailing City,State,Zip:	NEW YORK, NY 10003
Mailing Zip 4:	Not reported
Mailing Country:	USA
Mailing Phone:	2124602808

Manifest Data:

Document ID:	Not reported
Manifest Status:	Not reported
Trans1 State ID:	NYD006982359
Year:	2018
Trans2 State ID:	Not reported
Generator Ship Date:	06/22/2009
Trans1 Recv Date:	06/22/2009
Trans2 Recv Date:	Not reported
TSD Site Recv Date:	06/23/2009
Part A Recv Date:	Not reported
Part B Recv Date:	Not reported
Generator EPA ID:	NYP004175535
Trans1 EPA ID:	Not reported
Trans2 EPA ID:	Not reported
TSDF ID 1:	NYD077444263
TSDF ID 2:	Not reported
Manifest Tracking Number:	001440647FLE
Import Indicator:	N
Export Indicator:	N
Discr Quantity Indicator:	N
Discr Type Indicator:	N
Discr Residue Indicator:	N
Discr Partial Reject Indicator:	N
Discr Full Reject Indicator:	N
Manifest Ref Number:	Not reported
Alt Facility RCRA ID:	Not reported
Alt Facility Sign Date:	Not reported
MGMT Method Type Code:	H141
Waste Code a:	Lead
Waste Code b:	Chromium
Waste Code c:	Cadmium
Waste Code e:	B007
Waste Code f:	Not reported
Waste Code g:	Not reported
Waste Code 1:	Not reported

CONSOLIDATED EDISON - MH 69585 (Continued) **S109825993**

Waste Code 2:	Not reported
Waste Code 3:	Not reported
Waste Code 4:	Not reported
Waste Code 5:	Not reported
Waste Code 6:	Not reported
Quantity:	90
Units:	Kilograms
Number of Containers:	2
Container Type:	Metal drums, barrels, kegs
Handling Method:	Landfill
Specific Gravity:	1

A95 **CON EDISON** **RCRA NonGen / NLR** **1019324822**
SE **CONCORD ST & NAVY ST** **NYP004765814**
< 1/8 **BROOKLYN, NY 11201**
0.010 mi.
53 ft. **Site 95 of 100 in cluster A**

Relative: **Higher**

Actual: **17 ft.**

RCRA Listings:

Date Form Received by Agency:	20150409
Handler Name:	Con Edison
Handler Address:	Concord St & Navy St
Handler City,State,Zip:	BROOKLYN, NY 11201
EPA ID:	NYP004765814
Contact Name:	THOMAS TEELING
Contact Address:	Not reported
Contact City,State,Zip:	Not reported
Contact Telephone:	212-460-3770
Contact Fax:	Not reported
Contact Email:	Not reported
Contact Title:	Not reported
EPA Region:	02
Land Type:	Private
Federal Waste Generator Description:	Not a generator, verified
Non-Notifier:	Not reported
Biennial Report Cycle:	Not reported
Accessibility:	Not reported
Active Site Indicator:	Not reported
State District Owner:	Ny
State District:	NYSDEC R2
Mailing Address:	IRVING PL 15TH FL NE
Mailing City,State,Zip:	NEW YORK, NY 10003
Owner Name:	Not reported
Owner Type:	Not reported
Operator Name:	Not reported
Operator Type:	Not reported
Short-Term Generator Activity:	No
Importer Activity:	No
Mixed Waste Generator:	No
Transporter Activity:	No
Transfer Facility Activity:	No
Recycler Activity with Storage:	No
Small Quantity On-Site Burner Exemption:	No
Smelting Melting and Refining Furnace Exemption:	No
Underground Injection Control:	No
Off-Site Waste Receipt:	No
Universal Waste Indicator:	No

CON EDISON (Continued) **1019324822**

Universal Waste Destination Facility:	No
Federal Universal Waste:	No
Active Site State-Reg Handler:	---
Federal Facility Indicator:	Not reported
Hazardous Secondary Material Indicator:	N
Sub-Part K Indicator:	Not reported
2018 GPRA Permit Baseline:	Not on the Baseline
2018 GPRA Renewals Baseline:	Not on the Baseline
202 GPRA Corrective Action Baseline:	No
Subject to Corrective Action Universe:	No
Non-TSDFs Where RCRA CA has Been Imposed Universe:	No
Corrective Action Priority Ranking:	No NCAPS ranking
Environmental Control Indicator:	No
Institutional Control Indicator:	No
Human Exposure Controls Indicator:	N/A
Groundwater Controls Indicator:	N/A
Significant Non-Complier Universe:	No
Unaddressed Significant Non-Complier Universe:	No
Addressed Significant Non-Complier Universe:	No
Significant Non-Complier With a Compliance Schedule Universe:	No
Financial Assurance Required:	Not reported
Handler Date of Last Change:	20160909
Recognized Trader-Importer:	No
Recognized Trader-Exporter:	No
Importer of Spent Lead Acid Batteries:	No
Exporter of Spent Lead Acid Batteries:	No
Recycler Activity Without Storage:	No
Manifest Broker:	No
Sub-Part P Indicator:	No

Biennial: List of Years
Year: 2015

Click Here for Biennial Reporting System Data:

Hazardous Waste Summary:
Waste Code: D008
Waste Description: Lead

Handler - Owner Operator:
Owner/Operator Indicator: Operator
Owner/Operator Name: CONSOLIDATED EDISON COMPANY OF NY, INC.
Legal Status: Private
Date Became Current: 20150409
Date Ended Current: Not reported
Owner/Operator Address: 4 IRVING PLACE
Owner/Operator City,State,Zip: NEW YORK, NY 10003
Owner/Operator Telephone: Not reported
Owner/Operator Telephone Ext: Not reported
Owner/Operator Fax: Not reported
Owner/Operator Email: Not reported

Owner/Operator Indicator: Owner
Owner/Operator Name: CONSOLIDATED EDISON COMPANY OF NY, INC.
Legal Status: Private
Date Became Current: 20150409

CON EDISON (Continued) **1019324822**

Date Ended Current: Not reported
Owner/Operator Address: 4 IRVING PLACE
Owner/Operator City,State,Zip: NEW YORK, NY 10003
Owner/Operator Telephone: Not reported
Owner/Operator Telephone Ext: Not reported
Owner/Operator Fax: Not reported
Owner/Operator Email: Not reported

Historic Generators:
Receive Date: 20160205
Handler Name: CON EDISON - MANHOLE 60539
Federal Waste Generator Description: Large Quantity Generator
State District Owner: Ny
Large Quantity Handler of Universal Waste: No
Recognized Trader Importer: No
Recognized Trader Exporter: No
Spent Lead Acid Battery Importer: No
Spent Lead Acid Battery Exporter: No
Current Record: No
Non Storage Recycler Activity: Not reported
Electronic Manifest Broker: Not reported

Receive Date: 20150409
Handler Name: CON EDISON
Federal Waste Generator Description: Large Quantity Generator
State District Owner: Ny
Large Quantity Handler of Universal Waste: No
Recognized Trader Importer: No
Recognized Trader Exporter: No
Spent Lead Acid Battery Importer: No
Spent Lead Acid Battery Exporter: No
Current Record: No
Non Storage Recycler Activity: Not reported
Electronic Manifest Broker: Not reported

Receive Date: 20150409
Handler Name: CON EDISON
Federal Waste Generator Description: Not a generator, verified
State District Owner: Ny
Large Quantity Handler of Universal Waste: No
Recognized Trader Importer: No
Recognized Trader Exporter: No
Spent Lead Acid Battery Importer: No
Spent Lead Acid Battery Exporter: No
Current Record: Yes
Non Storage Recycler Activity: Not reported
Electronic Manifest Broker: Not reported

List of NAICS Codes and Descriptions:
NAICS Code: 221122
NAICS Description: Electric Power Distribution

Facility Has Received Notices of Violations:
Violations: No Violations Found

CON EDISON (Continued) **1019324822**

Evaluation Action Summary:
Evaluations: No Evaluations Found

A96 **CON EDISON** **NY MANIFEST** **S118088996**
SE **CONCORD ST & NAVY ST** **N/A**
< 1/8 **BROOKLYN, NY 11201**
0.010 mi.
53 ft. **Site 96 of 100 in cluster A**

Relative:
Higher

Actual:
17 ft.

NY MANIFEST:

EPA ID:	NYP004765814
Country:	USA
Name:	Con Edison
Address:	CONCORD ST & NAVY ST
Address 2:	Not reported
City,State,Zip:	BROOKLYN, NY 11201
Zip 4:	Not reported
Location Address 1:	CONCORD ST & NAVY ST
Location Address 2:	Not reported
Location City,State,Zip:	BROOKLYN, NY 11201
Location Zip 4:	Not reported
Facility Status:	Not reported
Total Tanks:	Not reported
Code:	BP

Mailing:

Mailing Name:	Con Edison
Mailing Contact:	Tom Teeling
Mailing Address 1:	4 IRVING PLACE - 15TH FLOOR
Mailing Address 2:	Not reported
Mailing City,State,Zip:	NEW YORK, NY 10003
Mailing Zip 4:	Not reported
Mailing Country:	USA
Mailing Phone:	Not reported

Manifest Data:

Document ID:	Not reported
Manifest Status:	Not reported
Trans1 State ID:	NJD003812047
Year:	2018
Trans2 State ID:	NJD003812047
Generator Ship Date:	04/09/2015
Trans1 Recv Date:	04/09/2015
Trans2 Recv Date:	04/13/2015
TSD Site Recv Date:	04/13/2015
Part A Recv Date:	Not reported
Part B Recv Date:	Not reported
Generator EPA ID:	NYP004765814
Trans1 EPA ID:	Not reported
Trans2 EPA ID:	Not reported
TSDF ID 1:	NJD991291105
TSDF ID 2:	Not reported
Manifest Tracking Number:	002619180GBF
Import Indicator:	N
Export Indicator:	N
Discr Quantity Indicator:	N

CON EDISON (Continued) **S118088996**

Discr Type Indicator:	N
Discr Residue Indicator:	N
Discr Partial Reject Indicator:	N
Discr Full Reject Indicator:	N
Manifest Ref Number:	Not reported
Alt Facility RCRA ID:	Not reported
Alt Facility Sign Date:	Not reported
MGMT Method Type Code:	H110
Waste Code a:	Lead
Waste Code b:	Not reported
Waste Code c:	Not reported
Waste Code e:	Not reported
Waste Code f:	Not reported
Waste Code g:	Not reported
Waste Code 1:	Not reported
Waste Code 2:	Not reported
Waste Code 3:	Not reported
Waste Code 4:	Not reported
Waste Code 5:	Not reported
Waste Code 6:	Not reported
Quantity:	22000
Units:	Pounds
Number of Containers:	1
Container Type:	Cargo tanks (tank trucks)
Handling Method:	Treat
Specific Gravity:	1

A97 **CON EDISON - MANHOLE 701** **RCRA NonGen / NLR** **1016959959**
SE **58 NAVY ST** **NY MANIFEST** **NYP004318390**
< 1/8 **BROOKLYN, NY 11201**
0.010 mi.
54 ft. **Site 97 of 100 in cluster A**

Relative: **Higher**

Actual: **18 ft.**

RCRA Listings:

Date Form Received by Agency:	20250421
Handler Name:	Con Edison - Manhole 701
Handler Address:	Navy St
Handler City,State,Zip:	BROOKLYN, NY 11201
EPA ID:	NYP004318390
Contact Name:	ALYSSA SOTTO
Contact Address:	IRVING PLACE, 15TH FL NE
Contact City,State,Zip:	NEW YORK, NY 10003
Contact Telephone:	212-460-2757
Contact Fax:	Not reported
Contact Email:	SOTTOA@CONED.COM
Contact Title:	ASSOCIATE SCIENTIST
EPA Region:	02
Land Type:	Private
Federal Waste Generator Description:	Not a generator, verified
Non-Notifier:	Not reported
Biennial Report Cycle:	Not reported
Accessibility:	Not reported
Active Site Indicator:	Not reported
State District Owner:	Ny
State District:	NYSDEC R2
Mailing Address:	IRVING PLACE, 15TH FL NE
Mailing City,State,Zip:	NEW YORK, NY 10003

CON EDISON - MANHOLE 701 (Continued) **1016959959**

Owner Name:	Not reported	
Owner Type:		Not reported
Operator Name:	Not reported	
Operator Type:		Not reported
Short-Term Generator Activity:		No
Importer Activity:		No
Mixed Waste Generator:		No
Transporter Activity:		No
Transfer Facility Activity:		No
Recycler Activity with Storage:		No
Small Quantity On-Site Burner Exemption:		No
Smelting Melting and Refining Furnace Exemption:		No
Underground Injection Control:		No
Off-Site Waste Receipt:		No
Universal Waste Indicator:		No
Universal Waste Destination Facility:		No
Federal Universal Waste:		No
Active Site State-Reg Handler:		---
Federal Facility Indicator:		Not reported
Hazardous Secondary Material Indicator:		N
Sub-Part K Indicator:		Not reported
2018 GPRA Permit Baseline:		Not on the Baseline
2018 GPRA Renewals Baseline:		Not on the Baseline
202 GPRA Corrective Action Baseline:		No
Subject to Corrective Action Universe:		No
Non-TSDFs Where RCRA CA has Been Imposed Universe:		No
Corrective Action Priority Ranking:		No NCAPS ranking
Environmental Control Indicator:		No
Institutional Control Indicator:		No
Human Exposure Controls Indicator:		N/A
Groundwater Controls Indicator:		N/A
Significant Non-Complier Universe:		No
Unaddressed Significant Non-Complier Universe:		No
Addressed Significant Non-Complier Universe:		No
Significant Non-Complier With a Compliance Schedule Universe:		No
Financial Assurance Required:		Not reported
Handler Date of Last Change:		20250421
Recognized Trader-Importer:		No
Recognized Trader-Exporter:		No
Importer of Spent Lead Acid Batteries:		No
Exporter of Spent Lead Acid Batteries:		No
Recycler Activity Without Storage:		No
Manifest Broker:		No
Sub-Part P Indicator:		No

Biennial: List of Years
Year: 2017

Click Here for Biennial Reporting System Data:

Hazardous Waste Summary:
Waste Code: D008
Waste Description: Lead

Handler - Owner Operator:
Owner/Operator Indicator: Operator

CON EDISON - MANHOLE 701 (Continued) **1016959959**

Owner/Operator Name: CONSOLIDATED EDISON COMPANY OF NY, INC.
Legal Status: Private
Date Became Current: 20171010
Date Ended Current: Not reported
Owner/Operator Address: 4 IRVING PLACE
Owner/Operator City,State,Zip: NEW YORK, NY 10003
Owner/Operator Telephone: 212-460-2757
Owner/Operator Telephone Ext: Not reported
Owner/Operator Fax: Not reported
Owner/Operator Email: Not reported

Owner/Operator Indicator: Owner
Owner/Operator Name: CONSOLIDATED EDISON COMPANY OF NY, INC.
Legal Status: Private
Date Became Current: 20171010
Date Ended Current: Not reported
Owner/Operator Address: 4 IRVING PLACE
Owner/Operator City,State,Zip: NEW YORK, NY 10003
Owner/Operator Telephone: 212-460-2757
Owner/Operator Telephone Ext: Not reported
Owner/Operator Fax: Not reported
Owner/Operator Email: Not reported

Historic Generators:
Receive Date: 20180410
Handler Name: CON EDISON - MANHOLE 701
Federal Waste Generator Description: Large Quantity Generator
State District Owner: Ny
Large Quantity Handler of Universal Waste: No
Recognized Trader Importer: No
Recognized Trader Exporter: No
Spent Lead Acid Battery Importer: No
Spent Lead Acid Battery Exporter: No
Current Record: No
Non Storage Recycler Activity: No
Electronic Manifest Broker: No

Receive Date: 20130604
Handler Name: CON EDISON MANHOLE: 701
Federal Waste Generator Description: Very Small Quantity Generator (formerly Conditionally-Exempt Small Quantity Generator
State District Owner: Ny
Large Quantity Handler of Universal Waste: No
Recognized Trader Importer: No
Recognized Trader Exporter: No
Spent Lead Acid Battery Importer: No
Spent Lead Acid Battery Exporter: No
Current Record: No
Non Storage Recycler Activity: Not reported
Electronic Manifest Broker: Not reported

Receive Date: 20130704
Handler Name: CON EDISON MANHOLE: 701
Federal Waste Generator Description: Not a generator, verified
State District Owner: Ny
Large Quantity Handler of Universal Waste: No
Recognized Trader Importer: No

CON EDISON - MANHOLE 701 (Continued) **1016959959**

Recognized Trader Exporter:	No
Spent Lead Acid Battery Importer:	No
Spent Lead Acid Battery Exporter:	No
Current Record:	No
Non Storage Recycler Activity:	Not reported
Electronic Manifest Broker:	Not reported

Receive Date:	20250421
Handler Name:	CON EDISON - MANHOLE 701
Federal Waste Generator Description:	Not a generator, verified
State District Owner:	Ny
Large Quantity Handler of Universal Waste:	No
Recognized Trader Importer:	No
Recognized Trader Exporter:	No
Spent Lead Acid Battery Importer:	No
Spent Lead Acid Battery Exporter:	No
Current Record:	Yes
Non Storage Recycler Activity:	No
Electronic Manifest Broker:	No

List of NAICS Codes and Descriptions:

NAICS Code:	221122
NAICS Description:	Electric Power Distribution

Facility Has Received Notices of Violations:

Violations:	No Violations Found

Evaluation Action Summary:

Evaluations:	No Evaluations Found

NY MANIFEST:

EPA ID:	NYP004318390
Country:	USA
Name:	Con Edison
Address:	58 NAVY ST
Address 2:	Not reported
City,State,Zip:	BROOKLYN, NY 11201
Zip 4:	Not reported
Location Address 1:	58 NAVY ST
Location Address 2:	Not reported
Location City,State,Zip:	BROOKLYN, NY 11201
Location Zip 4:	Not reported
Facility Status:	Not reported
Total Tanks:	Not reported
Code:	BP

Mailing:

Mailing Name:	Con Edison
Mailing Contact:	Con Edison
Mailing Address 1:	4 IRVING PLACE 15TH FLOOR
Mailing Address 2:	Not reported
Mailing City,State,Zip:	NEW YORK, NY 10003
Mailing Zip 4:	Not reported
Mailing Country:	USA
Mailing Phone:	2124603770

CON EDISON - MANHOLE 701 (Continued) **1016959959**

Manifest Data:

Document ID:	Not reported
Manifest Status:	Not reported
Trans1 State ID:	NJD003812047
Year:	2018
Trans2 State ID:	Not reported
Generator Ship Date:	06/04/2013
Trans1 Recv Date:	06/04/2013
Trans2 Recv Date:	Not reported
TSD Site Recv Date:	06/07/2013
Part A Recv Date:	Not reported
Part B Recv Date:	Not reported
Generator EPA ID:	NYP004318390
Trans1 EPA ID:	Not reported
Trans2 EPA ID:	Not reported
TSDF ID 1:	NJD991291105
TSDF ID 2:	Not reported
Manifest Tracking Number:	002084525GBF
Import Indicator:	N
Export Indicator:	N
Discr Quantity Indicator:	N
Discr Type Indicator:	N
Discr Residue Indicator:	N
Discr Partial Reject Indicator:	N
Discr Full Reject Indicator:	N
Manifest Ref Number:	Not reported
Alt Facility RCRA ID:	Not reported
Alt Facility Sign Date:	Not reported
MGMT Method Type Code:	H141
Waste Code a:	Lead
Waste Code b:	Not reported
Waste Code c:	Not reported
Waste Code e:	Not reported
Waste Code f:	Not reported
Waste Code g:	Not reported
Waste Code 1:	Not reported
Waste Code 2:	Not reported
Waste Code 3:	Not reported
Waste Code 4:	Not reported
Waste Code 5:	Not reported
Waste Code 6:	Not reported
Quantity:	200
Units:	Gallons (liquids only)
Number of Containers:	1
Container Type:	Cargo tanks (tank trucks)
Handling Method:	Treat
Specific Gravity:	1

A98 **TOTTENVILLE COPPER CO.** **SEMS-ARCHIVE** **1014201302**
South **W. 29TH ST** **LEAD SMELTERS** **NYN000206666**
< 1/8 **NEW YORK, NY 10001**
0.014 mi.
73 ft. **Site 98 of 100 in cluster A**

Relative:
Higher

Actual:
20 ft.

SEMS Archive:

Site ID:	0206666
EPA ID:	NYN000206666
Name:	TOTTENVILLE COPPER CO.
Address:	W. 29TH ST
Address 2:	Not reported
City,State,Zip:	NEW YORK, NY 10001
Cong District:	Not reported
FIPS Code:	36061
FF:	N
NPL:	Not on the NPL
Non NPL Status:	Removal Only Site (No Site Assessment Work Needed)

SEMS Archive Detail:

Region:	02
Site ID:	0206666
EPA ID:	NYN000206666
Site Name:	TOTTENVILLE COPPER CO.
NPL:	N
FF:	N
OU:	00
Action Code:	RS
Action Name:	RV ASSESS
SEQ:	1
Start Date:	2015-01-12 05:00:00
Finish Date:	2015-01-12 05:00:00
Qual:	Not reported
Current Action Lead:	EPA Perf

Region:	02
Site ID:	0206666
EPA ID:	NYN000206666
Site Name:	TOTTENVILLE COPPER CO.
NPL:	N
FF:	N
OU:	00
Action Code:	HX
Action Name:	PRE-CERC
SEQ:	1
Start Date:	Not reported
Finish Date:	2012-12-04 05:00:00
Qual:	Not reported
Current Action Lead:	EPA Perf

Lead Smelter Sites:

Site ID:	0206666
Facility Region Id:	02
Latitude:	Not reported
Longitude:	Not reported
CoC Ind:	Not reported
Contaminant Name:	Not reported
FF Ind:	N

TOTTENVILLE COPPER CO. (Continued) **1014201302**

NAI: N
Non-Primary Site-Sub Type: Not reported
NPL: Not on the NPL
Primary Site-Sub Type: Batteries/scrap metals/secondary smelting/precious metal recovery (Recycling);
Special Initiative: Not reported

Site number: 039
Street map and/or aerial photo: Y
Sanborn fire ins map ref.: Not reported
Comments: SMD1931
DJS match to SMD 48-49: Not reported

Lead Smelter Sites:
Site ID: 0206666
Facility Region Id: 02
Latitude: Not reported
Longitude: Not reported
CoC Ind: Not reported
Contaminant Name: Not reported
FF Ind: N
NAI: N
Non-Primary Site-Sub Type: Not reported
NPL: Not on the NPL
Primary Site-Sub Type: Batteries/scrap metals/secondary smelting/precious metal recovery (Recycling);
Special Initiative: Not reported

Site number: 039
Street map and/or aerial photo: Y
Sanborn fire ins map ref.: Not reported
Comments: SMD1931
DJS match to SMD 48-49: Not reported

A99 **29TH AVE BYPASS/QUEENS** **NY Spills** **S102144890**
South **29TH AVE** **N/A**
< 1/8 **NEW YORK CITY, NY**
0.014 mi.
73 ft. **Site 99 of 100 in cluster A**

Relative:
Higher

Actual:
20 ft.

SPILLS:
Name: 29TH AVE BYPASS/QUEENS
Address: 29TH AVE
City,State,Zip: NEW YORK CITY, NY
Spill Number/Closed Date: 8708594 / 1988-01-07
Facility ID: 8708594
Facility Type: ER
DER Facility ID: 104844
Site ID: 120778
DEC Region: 2
Spill Cause: Equipment Failure
Spill Class: Not reported
SWIS: 4101
Spill Date: 1988-01-07
Investigator: CANZIANI
Referred To: Not reported
Reported to Dept: 1988-01-07

29TH AVE BYPASS/QUEENS (Continued) **S102144890**

CID:	Not reported
Water Affected:	FLUSHING BAY
Spill Source:	Institutional, Educational, Gov., Other
Spill Notifier:	Citizen
Cleanup Ceased:	1988-01-07
Cleanup Meets Std:	True
Last Inspection:	Not reported
Recommended Penalty:	False
UST Trust:	False
Remediation Phase:	0
Date Entered In Computer:	1988-01-26
Spill Record Last Update:	1989-03-13
Spiller Name:	Not reported
Spiller Company:	NYCDEP
Spiller Address:	Not reported
Spiller Company:	999
Contact Name:	Not reported
Latitude:	40.7710070
Longitude:	-73.9283490
DEC Memo:	Not reported
Remarks:	SEWAGE PUMP IS TOO SMALL FOR SEWAGE, FLOW RATE IS 1000GALS/HR

All Materials:

Site ID:	120778
Operable Unit ID:	913988
Operable Unit:	01
Material ID:	463972
Material Code:	0062A
Material Name:	raw sewage
Case No.:	Not reported
Material FA:	Other
Quantity:	-1.00
Units:	Not reported
Recovered:	.00
Oxygenate:	Not reported

A100 **MANHOLE # 55912** **NY Spills** **S107657806**
NNW **257 NASSAU ST** **N/A**
< 1/8 **BROOKLYN, NY**
0.014 mi.
76 ft. **Site 100 of 100 in cluster A**

Relative: **Higher**
Actual: **17 ft.**

SPILLS:

Name:	MANHOLE # 55912
Address:	257 NASSAU ST
City,State,Zip:	BROOKLYN, NY
Spill Number/Closed Date:	0514488 / 2006-04-17
Facility ID:	0514488
Facility Type:	ER
DER Facility ID:	311418
Site ID:	361223
DEC Region:	2
Spill Cause:	Unknown
Spill Class:	C4
SWIS:	2401
Spill Date:	2006-03-18
Investigator:	GDBREEN

MANHOLE # 55912 (Continued) **S107657806**

Referred To:	Not reported
Reported to Dept:	2006-03-18
CID:	64
Water Affected:	Not reported
Spill Source:	Unknown
Spill Notifier:	Other
Cleanup Ceased:	Not reported
Cleanup Meets Std:	False
Last Inspection:	Not reported
Recommended Penalty:	False
UST Trust:	False
Remediation Phase:	0
Date Entered In Computer:	2006-03-18
Spill Record Last Update:	2006-06-12
Spiller Name:	Not reported
Spiller Company:	Not reported
Spiller Address:	Not reported
Spiller Company:	Not reported
Contact Name:	ERT DESK'
Latitude:	40.6983530
Longitude:	-73.9815900
DEC Memo:	04/17/06 - See e-docs for Con Ed report detailing cleanup and closure. 04/17/06 - See e-docs for Con Ed report detailing cleanup and closure. 163395. 3/18/2006 11:45 HRS J,. OCONNEL #57240 CONST REP CA&I REPORTS FINDING APPROX 1 GAL OF UNKNOWN OIL ON APPROX 100 GALS OF WATER IN M55912. THIS WAS FOUND WHILE WATCHING CONTRACTORS DOING DUCT RODDING ON ACCT# 21245. THERE WAS NO SMOKE, FIRE, OR INJURIES RELATED TO THE SPILL, NOR WERE ANY SEWERS, WATERWAYS, OR PRIVATE PROPERTY AFFECTED. WHILE RODDING THE DUCTS THE CONTRACTORS NOTICED OIL IN THE DUCTS AND MAY BE THE CAUSE OF THE SPILL. THE EXISTENCE OF ANY SEWER CONNECTIONS, SUMPS, OR DRAINS COULD NOT BE VERIFIED AT THIS TIME. NO ENV TAG PLACED OR SAMPLE TAKEN AT THIS TIME DUE TO EMPLOYEE NOT CAPABLE OF DOING THIS. MR BHARAT MUKHI EH&S WAS CALLED AND HE WILL CALL CHEM LAB TO DO THIS. UPDATES TO FOLLOW. J ANDERSON
Remarks:	Con-Ed # 163395

All Materials:

Site ID:	361223
Operable Unit ID:	1118300
Operable Unit:	01
Material ID:	2108816
Material Code:	0064A
Material Name:	unknown material
Case No.:	Not reported
Material FA:	Other
Quantity:	1.00
Units:	G
Recovered:	.00
Oxygenate:	Not reported

B101 **NYSDOT BIN 2230510** **RCRA NonGen / NLR** **1008404478**
WSW **BQE I-278 NASSAU & CONCORD ST** **NY MANIFEST** **NYR000134759**
< 1/8 **BROOKLYN, NY 11201** **NJ MANIFEST**
0.021 mi.
112 ft. **Site 1 of 12 in cluster B**

Relative:
Higher

Actual:
22 ft.

RCRA Listings:

Date Form Received by Agency:		20070101
Handler Name:		Nysdot Bin 2230510
Handler Address:		Bqe I-278 Nassau & Concord St
Handler City,State,Zip:		BROOKLYN, NY 11201
EPA ID:		NYR000134759
Contact Name:		MAJID BUKHARI
Contact Address:		21ST ST
Contact City,State,Zip:		LONG ISLAND CITY, NY 11101
Contact Telephone:		718-482-4792
Contact Fax:		Not reported
Contact Email:		MBUKHARI@DOT.STATE.NY.US
Contact Title:		Not reported
EPA Region:		02
Land Type:		State
Federal Waste Generator Description:		Not a generator, verified
Non-Notifier:		Not reported
Biennial Report Cycle:		Not reported
Accessibility:		Not reported
Active Site Indicator:		Not reported
State District Owner:		Ny
State District:		NYSDEC R2
Mailing Address:		21ST ST
Mailing City,State,Zip:		LONG ISLAND CITY, NY 11101
Owner Name:	Nys Dept Of Transportation	
Owner Type:		State
Operator Name:	No Name Found	
Operator Type:		State
Short-Term Generator Activity:		No
Importer Activity:		No
Mixed Waste Generator:		No
Transporter Activity:		No
Transfer Facility Activity:		No
Recycler Activity with Storage:		No
Small Quantity On-Site Burner Exemption:		No
Smelting Melting and Refining Furnace Exemption:		No
Underground Injection Control:		No
Off-Site Waste Receipt:		No
Universal Waste Indicator:		No
Universal Waste Destination Facility:		No
Federal Universal Waste:		No
Active Site State-Reg Handler:		---
Federal Facility Indicator:		Not reported
Hazardous Secondary Material Indicator:		N
Sub-Part K Indicator:		Not reported
2018 GPRA Permit Baseline:		Not on the Baseline
2018 GPRA Renewals Baseline:		Not on the Baseline
202 GPRA Corrective Action Baseline:		No
Subject to Corrective Action Universe:		No
Non-TSDFs Where RCRA CA has Been Imposed Universe:		No
Corrective Action Priority Ranking:		No NCAPS ranking
Environmental Control Indicator:		No
Institutional Control Indicator:		No

NYSDOT BIN 2230510 (Continued) **1008404478**

Human Exposure Controls Indicator:	N/A
Groundwater Controls Indicator:	N/A
Significant Non-Complier Universe:	No
Unaddressed Significant Non-Complier Universe:	No
Addressed Significant Non-Complier Universe:	No
Significant Non-Complier With a Compliance Schedule Universe:	No
Financial Assurance Required:	Not reported
Handler Date of Last Change:	20150414
Recognized Trader-Importer:	No
Recognized Trader-Exporter:	No
Importer of Spent Lead Acid Batteries:	No
Exporter of Spent Lead Acid Batteries:	No
Recycler Activity Without Storage:	No
Manifest Broker:	No
Sub-Part P Indicator:	No

Hazardous Waste Summary:

Waste Code:	D008
Waste Description:	Lead

Handler - Owner Operator:

Owner/Operator Indicator:	Operator
Owner/Operator Name: NYS DEPT OF TRANSPORTATION	
Legal Status:	State
Date Became Current:	20050927
Date Ended Current:	Not reported
Owner/Operator Address:	Not reported
Owner/Operator City,State,Zip:	Not reported
Owner/Operator Telephone:	Not reported
Owner/Operator Telephone Ext:	Not reported
Owner/Operator Fax:	Not reported
Owner/Operator Email:	Not reported

Owner/Operator Indicator:	Owner
Owner/Operator Name: NYS DEPT OF TRANSPORTATION	
Legal Status:	State
Date Became Current:	20050927
Date Ended Current:	Not reported
Owner/Operator Address:	47-40 21ST ST
Owner/Operator City,State,Zip:	LONG ISLAND CITY, NY 11101
Owner/Operator Telephone:	Not reported
Owner/Operator Telephone Ext:	Not reported
Owner/Operator Fax:	Not reported
Owner/Operator Email:	Not reported

Owner/Operator Indicator:	Owner
Owner/Operator Name: NYS DEPT OF TRANSPORTATION	
Legal Status:	State
Date Became Current:	20050927
Date Ended Current:	Not reported
Owner/Operator Address:	47-40 21ST ST
Owner/Operator City,State,Zip:	LONG ISLAND CITY, NY 11101
Owner/Operator Telephone:	Not reported
Owner/Operator Telephone Ext:	Not reported
Owner/Operator Fax:	Not reported

NYSDOT BIN 2230510 (Continued) **1008404478**

Owner/Operator Email: Not reported

Owner/Operator Indicator: Operator
Owner/Operator Name: NO NAME FOUND
Legal Status: State
Date Became Current: 20050927
Date Ended Current: Not reported
Owner/Operator Address: Not reported
Owner/Operator City,State,Zip: Not reported
Owner/Operator Telephone: Not reported
Owner/Operator Telephone Ext: Not reported
Owner/Operator Fax: Not reported
Owner/Operator Email: Not reported

Historic Generators:
Receive Date: 20060101
Handler Name: NYSDOT BIN 2230510
Federal Waste Generator Description: Not a generator, verified
State District Owner: Ny
Large Quantity Handler of Universal Waste: No
Recognized Trader Importer: No
Recognized Trader Exporter: No
Spent Lead Acid Battery Importer: No
Spent Lead Acid Battery Exporter: No
Current Record: No
Non Storage Recycler Activity: Not reported
Electronic Manifest Broker: Not reported

Receive Date: 20070101
Handler Name: NYSDOT BIN 2230510
Federal Waste Generator Description: Not a generator, verified
State District Owner: Ny
Large Quantity Handler of Universal Waste: No
Recognized Trader Importer: No
Recognized Trader Exporter: No
Spent Lead Acid Battery Importer: No
Spent Lead Acid Battery Exporter: No
Current Record: Yes
Non Storage Recycler Activity: Not reported
Electronic Manifest Broker: Not reported

Receive Date: 20050928
Handler Name: NYSDOT BIN 2230510
Federal Waste Generator Description: Large Quantity Generator
State District Owner: Ny
Large Quantity Handler of Universal Waste: No
Recognized Trader Importer: No
Recognized Trader Exporter: No
Spent Lead Acid Battery Importer: No
Spent Lead Acid Battery Exporter: No
Current Record: No
Non Storage Recycler Activity: Not reported
Electronic Manifest Broker: Not reported

List of NAICS Codes and Descriptions:
NAICS Code: 23411

NYSDOT BIN 2230510 (Continued) **1008404478**

NAICS Description: Highway And Street Construction

NAICS Code: 485113
NAICS Description: Bus And Other Motor Vehicle Transit Systems

Facility Has Received Notices of Violations:
Violations: No Violations Found

Evaluation Action Summary:
Evaluations: No Evaluations Found

NY MANIFEST:
EPA ID: NYR000134759
Country: USA
Name: Nysdot Bin 2230510
Address: BQE I-278 NASSAU & CONCORD ST
Address 2: Not reported
City,State,Zip: BROOKLYN, NY 11201
Zip 4: Not reported
Location Address 1: NASSAU CONCORD VIADUCT
Location Address 2: Not reported
Location City,State,Zip: BROOKLYN, NY 11201
Location Zip 4: Not reported
Facility Status: Not reported
Total Tanks: Not reported
Code: BP

Mailing:
Mailing Name: Nysdot Bin 2230510
Mailing Contact: Nysdot Bin 2230510
Mailing Address 1: 47-40 21ST STREET BIN 2230510
Mailing Address 2: Not reported
Mailing City,State,Zip: LONG ISLAND CITY, NY 11101
Mailing Zip 4: Not reported
Mailing Country: USA
Mailing Phone: 7184824792

Manifest Data:
Document ID: Not reported
Manifest Status: Not reported
Trans1 State ID: NJ0000027193
Year: 2018
Trans2 State ID: Not reported
Generator Ship Date: 04/14/2010
Trans1 Recv Date: 04/14/2010
Trans2 Recv Date: Not reported
TSD Site Recv Date: 04/14/2010
Part A Recv Date: Not reported
Part B Recv Date: Not reported
Generator EPA ID: NYR000134759
Trans1 EPA ID: Not reported
Trans2 EPA ID: Not reported
TSDF ID 1: NJD002200046
TSDF ID 2: Not reported
Manifest Tracking Number: 000959711GBF

NYSDOT BIN 2230510 (Continued) **1008404478**

Import Indicator:	N
Export Indicator:	N
Discr Quantity Indicator:	N
Discr Type Indicator:	N
Discr Residue Indicator:	N
Discr Partial Reject Indicator:	N
Discr Full Reject Indicator:	N
Manifest Ref Number:	Not reported
Alt Facility RCRA ID:	Not reported
Alt Facility Sign Date:	Not reported
MGMT Method Type Code:	H061
Waste Code a:	Ignitable Waste
Waste Code b:	The Following Spent Nonhalogenated Solvents: Xylene, Acetone, Ethyl Acetate, Ethyl Benzene, Ethyl Ether, Methyl Isobutyl Ketone, N-Butyl Alcohol, Cyclohexanone, And Methanol; All Spent Solvent Mixtures/Blends Containing, Before Use, Only The Above Spent Nonhalogenated Solvents; And All Spent Solvent Mixtures/Blends Containing, Before Use, One Or More Of The Above Nonhalogenated Solvents, And A Total Of Ten Percent Or More (By Volume) Of One Or More Of Those Solvents Listed In F001, F002, F004, And F005; And Still Bottoms From The Recovery Of These Spent Solvents And Spent Solvent Mixtures.
Waste Code c:	The Following Spent Nonhalogenated Solvents: Toluene, Methyl Ethyl Ketone, Carbon Disulfide, Isobutanol, Pyridine, Benzene, 2-Ethoxyethanol, And 2-Nitropropane; All Spent Solvent Mixtures/Blends Containing, Before Use, A Total Of Ten Percent Or More (By Volume) Of One Or More Of The Above Nonhalogenated Solvents Or Those Solvents Listed In F001, F002, Or F004; And Still Bottoms From The Recovery Of These Spent Solvents And Spent Solvent Mixtures.
Waste Code e:	Methyl Ethyl Ketone
Waste Code f:	Not reported
Waste Code g:	Not reported
Waste Code 1:	Not reported
Waste Code 2:	Not reported
Waste Code 3:	Not reported
Waste Code 4:	Not reported
Waste Code 5:	Not reported
Waste Code 6:	Not reported
Quantity:	330
Units:	Gallons (liquids only)
Number of Containers:	6
Container Type:	Metal drums, barrels, kegs
Handling Method:	Burn
Specific Gravity:	0.9
Document ID:	Not reported
Manifest Status:	Not reported
Trans1 State ID:	PAD982661381
Year:	2018
Trans2 State ID:	Not reported
Generator Ship Date:	11/14/2008
Trans1 Recv Date:	11/14/2008
Trans2 Recv Date:	Not reported
TSD Site Recv Date:	11/19/2008
Part A Recv Date:	Not reported
Part B Recv Date:	Not reported
Generator EPA ID:	NYR000134759

NYSDOT BIN 2230510 (Continued) **1008404478**

Trans1 EPA ID:	Not reported
Trans2 EPA ID:	Not reported
TSDF ID 1:	PAD085690592
TSDF ID 2:	Not reported
Manifest Tracking Number:	002452722FLE
Import Indicator:	N
Export Indicator:	N
Discr Quantity Indicator:	N
Discr Type Indicator:	N
Discr Residue Indicator:	N
Discr Partial Reject Indicator:	N
Discr Full Reject Indicator:	N
Manifest Ref Number:	Not reported
Alt Facility RCRA ID:	Not reported
Alt Facility Sign Date:	Not reported
MGMT Method Type Code:	H111
Waste Code a:	Lead
Waste Code b:	Not reported
Waste Code c:	Not reported
Waste Code e:	Not reported
Waste Code f:	Not reported
Waste Code g:	Not reported
Waste Code 1:	Not reported
Waste Code 2:	Not reported
Waste Code 3:	Not reported
Waste Code 4:	Not reported
Waste Code 5:	Not reported
Waste Code 6:	Not reported
Quantity:	25580
Units:	Pounds
Number of Containers:	1
Container Type:	Metal boxes, cartons, cases (including roll-offs)
Handling Method:	Treat
Specific Gravity:	1

Document ID:	Not reported
Manifest Status:	Not reported
Trans1 State ID:	PAD982661381
Year:	2018
Trans2 State ID:	Not reported
Generator Ship Date:	11/19/2008
Trans1 Recv Date:	11/19/2008
Trans2 Recv Date:	Not reported
TSD Site Recv Date:	11/20/2008
Part A Recv Date:	Not reported
Part B Recv Date:	Not reported
Generator EPA ID:	NYR000134759
Trans1 EPA ID:	Not reported
Trans2 EPA ID:	Not reported
TSDF ID 1:	PAD085690592
TSDF ID 2:	Not reported
Manifest Tracking Number:	002452581FLE
Import Indicator:	N
Export Indicator:	N
Discr Quantity Indicator:	N
Discr Type Indicator:	N
Discr Residue Indicator:	N

NYSDOT BIN 2230510 (Continued) **1008404478**

Discr Partial Reject Indicator:	N
Discr Full Reject Indicator:	N
Manifest Ref Number:	Not reported
Alt Facility RCRA ID:	Not reported
Alt Facility Sign Date:	Not reported
MGMT Method Type Code:	H111
Waste Code a:	Lead
Waste Code b:	Not reported
Waste Code c:	Not reported
Waste Code e:	Not reported
Waste Code f:	Not reported
Waste Code g:	Not reported
Waste Code 1:	Not reported
Waste Code 2:	Not reported
Waste Code 3:	Not reported
Waste Code 4:	Not reported
Waste Code 5:	Not reported
Waste Code 6:	Not reported
Quantity:	3000
Units:	Pounds
Number of Containers:	10
Container Type:	Metal drums, barrels, kegs
Handling Method:	Treat
Specific Gravity:	1

Document ID:	Not reported
Manifest Status:	Not reported
Trans1 State ID:	NJ0000027193
Year:	2018
Trans2 State ID:	Not reported
Generator Ship Date:	03/09/2010
Trans1 Recv Date:	03/09/2010
Trans2 Recv Date:	Not reported
TSD Site Recv Date:	03/09/2010
Part A Recv Date:	Not reported
Part B Recv Date:	Not reported
Generator EPA ID:	NYR000134759
Trans1 EPA ID:	Not reported
Trans2 EPA ID:	Not reported
TSDF ID 1:	NJD002200046
TSDF ID 2:	Not reported
Manifest Tracking Number:	001055751GBF
Import Indicator:	N
Export Indicator:	N
Discr Quantity Indicator:	N
Discr Type Indicator:	N
Discr Residue Indicator:	N
Discr Partial Reject Indicator:	N
Discr Full Reject Indicator:	N
Manifest Ref Number:	Not reported
Alt Facility RCRA ID:	Not reported
Alt Facility Sign Date:	Not reported
MGMT Method Type Code:	H061
Waste Code a:	Ignitable Waste
Waste Code b:	The Following Spent Nonhalogenated Solvents: Xylene, Acetone, Ethyl Acetate, Ethyl Benzene, Ethyl Ether, Methyl Isobutyl Ketone, N-Butyl Alcohol, Cyclohexanone, And Methanol; All Spent Solvent

NYSDOT BIN 2230510 (Continued) **1008404478**

	Mixtures/Blends Containing, Before Use, Only The Above Spent Nonhalogenated Solvents; And All Spent Solvent Mixtures/Blends Containing, Before Use, One Or More Of The Above Nonhalogenated Solvents, And A Total Of Ten Percent Or More (By Volume) Of One Or More Of Those Solvents Listed In F001, F002, F004, And F005; And Still Bottoms From The Recovery Of These Spent Solvents And Spent Solvent Mixtures.
Waste Code c:	The Following Spent Nonhalogenated Solvents: Toluene, Methyl Ethyl Ketone, Carbon Disulfide, Isobutanol, Pyridine, Benzene, 2-Ethoxyethanol, And 2-Nitropropane; All Spent Solvent Mixtures/Blends Containing, Before Use, A Total Of Ten Percent Or More (By Volume) Of One Or More Of The Above Nonhalogenated Solvents Or Those Solvents Listed In F001, F002, Or F004; And Still Bottoms From The Recovery Of These Spent Solvents And Spent Solvent Mixtures.
Waste Code e:	Methyl Ethyl Ketone
Waste Code f:	Not reported
Waste Code g:	Not reported
Waste Code 1:	Not reported
Waste Code 2:	Not reported
Waste Code 3:	Not reported
Waste Code 4:	Not reported
Waste Code 5:	Not reported
Waste Code 6:	Not reported
Quantity:	770
Units:	Gallons (liquids only)
Number of Containers:	14
Container Type:	Metal drums, barrels, kegs
Handling Method:	Burn
Specific Gravity:	0.9
Document ID:	Not reported
Manifest Status:	Not reported
Trans1 State ID:	PAD982661381
Year:	2018
Trans2 State ID:	Not reported
Generator Ship Date:	12/03/2008
Trans1 Recv Date:	12/03/2008
Trans2 Recv Date:	Not reported
TSD Site Recv Date:	12/06/2008
Part A Recv Date:	Not reported
Part B Recv Date:	Not reported
Generator EPA ID:	NYR000134759
Trans1 EPA ID:	Not reported
Trans2 EPA ID:	Not reported
TSDF ID 1:	PAD085690592
TSDF ID 2:	Not reported
Manifest Tracking Number:	002445082FLE
Import Indicator:	N
Export Indicator:	N
Discr Quantity Indicator:	N
Discr Type Indicator:	N
Discr Residue Indicator:	N
Discr Partial Reject Indicator:	N
Discr Full Reject Indicator:	N
Manifest Ref Number:	Not reported
Alt Facility RCRA ID:	Not reported
Alt Facility Sign Date:	Not reported

NYSDOT BIN 2230510 (Continued) **1008404478**

MGMT Method Type Code:	H111
Waste Code a:	Lead
Waste Code b:	Not reported
Waste Code c:	Not reported
Waste Code e:	Not reported
Waste Code f:	Not reported
Waste Code g:	Not reported
Waste Code 1:	Not reported
Waste Code 2:	Not reported
Waste Code 3:	Not reported
Waste Code 4:	Not reported
Waste Code 5:	Not reported
Waste Code 6:	Not reported
Quantity:	12
Units:	Tons (2000 Pounds)
Number of Containers:	1
Container Type:	Metal boxes, cartons, cases (including roll-offs)
Handling Method:	Treat
Specific Gravity:	1

Document ID:	Not reported
Manifest Status:	Not reported
Trans1 State ID:	PAD982661381
Year:	2018
Trans2 State ID:	Not reported
Generator Ship Date:	10/27/2008
Trans1 Recv Date:	10/27/2008
Trans2 Recv Date:	Not reported
TSD Site Recv Date:	11/01/2008
Part A Recv Date:	Not reported
Part B Recv Date:	Not reported
Generator EPA ID:	NYR000134759
Trans1 EPA ID:	Not reported
Trans2 EPA ID:	Not reported
TSDF ID 1:	PAD085690592
TSDF ID 2:	Not reported
Manifest Tracking Number:	002456768FLE
Import Indicator:	N
Export Indicator:	N
Discr Quantity Indicator:	Y
Discr Type Indicator:	N
Discr Residue Indicator:	N
Discr Partial Reject Indicator:	N
Discr Full Reject Indicator:	N
Manifest Ref Number:	Not reported
Alt Facility RCRA ID:	Not reported
Alt Facility Sign Date:	Not reported
MGMT Method Type Code:	H111
Waste Code a:	Lead
Waste Code b:	Not reported
Waste Code c:	Not reported
Waste Code e:	Not reported
Waste Code f:	Not reported
Waste Code g:	Not reported
Waste Code 1:	Not reported
Waste Code 2:	Not reported
Waste Code 3:	Not reported

NYSDOT BIN 2230510 (Continued) **1008404478**

Waste Code 4:	Not reported
Waste Code 5:	Not reported
Waste Code 6:	Not reported
Quantity:	26320
Units:	Pounds
Number of Containers:	1
Container Type:	Metal boxes, cartons, cases (including roll-offs)
Handling Method:	Treat
Specific Gravity:	1

NJ MANIFEST:

EPA ID:	NYR000134759
Name:	NYSDOT BIN 2230510
Address:	BQE I-278 NASSAU & CONCORD ST
City,State,Zip:	BROOKLYN, NY 11201
County:	Not reported
Mailing Address:	21ST ST
Mailing City,State,Zip:	LONG ISLAND CITY, NY 11101
Telephone:	Not reported
Emergency Telephone:	Not reported
Contact:	MAJID BUKHARI
Comments:	Not reported
SIC Code:	Not reported
County:	NY047
Municipal:	Not reported
Previous EPAID:	Not reported
Generator Flag:	Not reported
Transporter Flag:	Not reported
TSDF Flag:	Not reported
Name Change:	Not reported
Date Change:	Not reported

Manifest Data:

EPA ID:	NYR000134759
Manifest Number:	001055751GBF
Date Shipped:	03/09/2010
TSDF EPA ID:	NJD002200046
Transporter EPA ID:	NJ0000027193
Transporter 2 EPA ID:	Not reported
Transporter 3 EPA ID:	Not reported
Transporter 4 EPA ID:	Not reported
Transporter 5 EPA ID:	Not reported
Transporter 6 EPA ID:	Not reported
Transporter 7 EPA ID:	Not reported
Transporter 8 EPA ID:	Not reported
Transporter 9 EPA ID:	Not reported
Transporter 10 EPA ID:	Not reported
Date Trans1 Transported Waste:	03/09/2010
Date Trans2 Transported Waste:	Not reported
Date Trans3 Transported Waste:	Not reported
Date Trans4 Transported Waste:	Not reported
Date Trans5 Transported Waste:	Not reported
Date Trans6 Transported Waste:	Not reported
Date Trans7 Transported Waste:	Not reported
Date Trans8 Transported Waste:	Not reported
Date Trans9 Transported Waste:	Not reported

NYSDOT BIN 2230510 (Continued) **1008404478**

Date Trans10 Transported Waste:	Not reported
Date TSDF Received Waste:	03/09/2010
TSDF EPA Facility Name:	Not reported
QTY Units:	Not reported
Transporter SEQ ID:	Not reported
Transporter-1 Date:	Not reported
Waste SEQ ID:	Not reported
Waste Type Code 2:	Not reported
Waste Type Code 3:	Not reported
Waste Type Code 4:	Not reported
Waste Type Code 5:	Not reported
Waste Type Code 6:	Not reported
Date Accepted:	Not reported
Manifest Discrepancy Type:	Not reported
Data Entry Number:	Not reported
Was Load Rejected:	N
Reason Load Was Rejected:	Not reported

Waste:

Manifest Year:	Not reported
Waste Code:	D001
Hand Code:	H061
Quantity:	770
Unit:	G

EPA ID:	NYR000134759
Manifest Number:	000959711GBF
Date Shipped:	04/14/2010
TSDF EPA ID:	NJD002200046
Transporter EPA ID:	NJ0000027193
Transporter 2 EPA ID:	Not reported
Transporter 3 EPA ID:	Not reported
Transporter 4 EPA ID:	Not reported
Transporter 5 EPA ID:	Not reported
Transporter 6 EPA ID:	Not reported
Transporter 7 EPA ID:	Not reported
Transporter 8 EPA ID:	Not reported
Transporter 9 EPA ID:	Not reported
Transporter 10 EPA ID:	Not reported
Date Trans1 Transported Waste:	04/14/2010
Date Trans2 Transported Waste:	Not reported
Date Trans3 Transported Waste:	Not reported
Date Trans4 Transported Waste:	Not reported
Date Trans5 Transported Waste:	Not reported
Date Trans6 Transported Waste:	Not reported
Date Trans7 Transported Waste:	Not reported
Date Trans8 Transported Waste:	Not reported
Date Trans9 Transported Waste:	Not reported
Date Trans10 Transported Waste:	Not reported
Date TSDF Received Waste:	04/14/2010
TSDF EPA Facility Name:	Not reported
QTY Units:	Not reported
Transporter SEQ ID:	Not reported
Transporter-1 Date:	Not reported
Waste SEQ ID:	Not reported
Waste Type Code 2:	Not reported
Waste Type Code 3:	Not reported

NYSDOT BIN 2230510 (Continued) **1008404478**

Waste Type Code 4:	Not reported
Waste Type Code 5:	Not reported
Waste Type Code 6:	Not reported
Date Accepted:	Not reported
Manifest Discrepancy Type:	Not reported
Data Entry Number:	Not reported
Was Load Rejected:	N
Reason Load Was Rejected:	Not reported

Waste:

Manifest Year:	Not reported
Waste Code:	D001
Hand Code:	H061
Quantity:	330
Unit:	G

C102 **NYCHA - FARRAGUT** **RCRA NonGen / NLR** **1000550088**
NNW **251 NASSAU STREET** **FINDS** **NYD986870483**
< 1/8 **BROOKLYN, NY 11201** **ECHO**
0.030 mi. **E MANIFEST**
161 ft. **Site 1 of 5 in cluster C** **NY MANIFEST**

Relative:
Higher

Actual:
18 ft.

RCRA Listings:

Date Form Received by Agency:		20070101
Handler Name:		Nycha - Farragut
Handler Address:		Nassau St
Handler City,State,Zip:		BROOKLYN, NY 11201
EPA ID:		NYD986870483
Contact Name:		Not reported
Contact Address:		BROADWAY
Contact City,State,Zip:		NEW YORK, NY 10007
Contact Telephone:		Not reported
Contact Fax:		Not reported
Contact Email:		Not reported
Contact Title:		Not reported
EPA Region:		02
Land Type:		Municipal
Federal Waste Generator Description:		Not a generator, verified
Non-Notifier:		Not reported
Biennial Report Cycle:		Not reported
Accessibility:		Not reported
Active Site Indicator:		Not reported
State District Owner:		Ny
State District:		NYSDEC R2
Mailing Address:		BROADWAY
Mailing City,State,Zip:		NEW YORK, NY 10007
Owner Name:	Nyc Housing Authority	
Owner Type:		Municipal
Operator Name:	Nyc Housing Authority	
Operator Type:		Municipal
Short-Term Generator Activity:		No
Importer Activity:		No
Mixed Waste Generator:		No
Transporter Activity:		No
Transfer Facility Activity:		No
Recycler Activity with Storage:		No

NYCHA - FARRAGUT (Continued) **1000550088**

Small Quantity On-Site Burner Exemption:	No
Smelting Melting and Refining Furnace Exemption:	No
Underground Injection Control:	No
Off-Site Waste Receipt:	No
Universal Waste Indicator:	No
Universal Waste Destination Facility:	No
Federal Universal Waste:	No
Active Site State-Reg Handler:	---
Federal Facility Indicator:	Not reported
Hazardous Secondary Material Indicator:	N
Sub-Part K Indicator:	Not reported
2018 GPRA Permit Baseline:	Not on the Baseline
2018 GPRA Renewals Baseline:	Not on the Baseline
202 GPRA Corrective Action Baseline:	No
Subject to Corrective Action Universe:	No
Non-TSDFs Where RCRA CA has Been Imposed Universe:	No
Corrective Action Priority Ranking:	No NCAPS ranking
Environmental Control Indicator:	No
Institutional Control Indicator:	No
Human Exposure Controls Indicator:	N/A
Groundwater Controls Indicator:	N/A
Significant Non-Complier Universe:	No
Unaddressed Significant Non-Complier Universe:	No
Addressed Significant Non-Complier Universe:	No
Significant Non-Complier With a Compliance Schedule Universe:	No
Financial Assurance Required:	Not reported
Handler Date of Last Change:	20150414
Recognized Trader-Importer:	No
Recognized Trader-Exporter:	No
Importer of Spent Lead Acid Batteries:	No
Exporter of Spent Lead Acid Batteries:	No
Recycler Activity Without Storage:	No
Manifest Broker:	No
Sub-Part P Indicator:	No

Hazardous Waste Summary:

Waste Code:	NONE
Waste Description:	Not Defined

Handler - Owner Operator:

Owner/Operator Indicator:	Operator
Owner/Operator Name: NYC HOUSING AUTHORITY	
Legal Status:	Municipal
Date Became Current:	Not reported
Date Ended Current:	Not reported
Owner/Operator Address:	250 BROADWAY
Owner/Operator City,State,Zip:	NEW YORK, NY 10007
Owner/Operator Telephone:	212-306-3229
Owner/Operator Telephone Ext:	Not reported
Owner/Operator Fax:	Not reported
Owner/Operator Email:	Not reported

Owner/Operator Indicator:	Owner
Owner/Operator Name: NYC HOUSING AUTHORITY	
Legal Status:	Municipal

NYCHA - FARRAGUT (Continued) **1000550088**

Date Became Current: Not reported
Date Ended Current: Not reported
Owner/Operator Address: 250 BROADWAY
Owner/Operator City,State,Zip: NEW YORK, NY 10007
Owner/Operator Telephone: 212-306-3229
Owner/Operator Telephone Ext: Not reported
Owner/Operator Fax: Not reported
Owner/Operator Email: Not reported

Owner/Operator Indicator: Owner
Owner/Operator Name: NYC HOUSING AUTHORITY
Legal Status: Municipal
Date Became Current: Not reported
Date Ended Current: Not reported
Owner/Operator Address: 250 BROADWAY
Owner/Operator City,State,Zip: NEW YORK, NY 10007
Owner/Operator Telephone: 212-306-3229
Owner/Operator Telephone Ext: Not reported
Owner/Operator Fax: Not reported
Owner/Operator Email: Not reported

Historic Generators:
Receive Date: 19980403
Handler Name: NYCHA - FARRAGUT
Federal Waste Generator Description: Not a generator, verified
State District Owner: Ny
Large Quantity Handler of Universal Waste: No
Recognized Trader Importer: No
Recognized Trader Exporter: No
Spent Lead Acid Battery Importer: No
Spent Lead Acid Battery Exporter: No
Current Record: No
Non Storage Recycler Activity: Not reported
Electronic Manifest Broker: Not reported

Receive Date: 20060101
Handler Name: NYCHA - FARRAGUT
Federal Waste Generator Description: Not a generator, verified
State District Owner: Ny
Large Quantity Handler of Universal Waste: No
Recognized Trader Importer: No
Recognized Trader Exporter: No
Spent Lead Acid Battery Importer: No
Spent Lead Acid Battery Exporter: No
Current Record: No
Non Storage Recycler Activity: Not reported
Electronic Manifest Broker: Not reported

Receive Date: 20070101
Handler Name: NYCHA - FARRAGUT
Federal Waste Generator Description: Not a generator, verified
State District Owner: Ny
Large Quantity Handler of Universal Waste: No
Recognized Trader Importer: No
Recognized Trader Exporter: No
Spent Lead Acid Battery Importer: No
Spent Lead Acid Battery Exporter: No

NYCHA - FARRAGUT (Continued) **1000550088**

Current Record: Yes
Non Storage Recycler Activity: Not reported
Electronic Manifest Broker: Not reported

Receive Date: 19980227
Handler Name: NYCHA - FARRAGUT
Federal Waste Generator Description: Small Quantity Generator
State District Owner: Ny
Large Quantity Handler of Universal Waste: No
Recognized Trader Importer: No
Recognized Trader Exporter: No
Spent Lead Acid Battery Importer: No
Spent Lead Acid Battery Exporter: No
Current Record: No
Non Storage Recycler Activity: Not reported
Electronic Manifest Broker: Not reported

List of NAICS Codes and Descriptions:
NAICS Codes: No NAICS Codes Found

Facility Has Received Notices of Violations:
Violations: No Violations Found

Evaluation Action Summary:
Evaluations: No Evaluations Found

FINDS:
Registry ID: 110001589950

Click Here for FRS Facility Detail Report:

Environmental Interest/Information System:
The Resource Conservation and Recovery Act Information System (RCRAInfo) is EPA's comprehensive information system in support of the Resource Conservation and Recovery Act (RCRA) of 1976 and the Hazardous and Solid Waste Amendments (HSWA) of 1984. It tracks many types of information about generators, transporters, treaters, storers, and disposers of hazardous waste.

Click this hyperlink while viewing on your computer to access additional FINDS: detail in the EDR Site Report.

ECHO:
Envid: 1000550088
Registry ID: 110001589950

DFR URL:
Name: NYCHA - FARRAGUT
Address: 251 Nassau Street
City,State,Zip: BROOKLYN, NY 11201

E MANIFEST:
Manifest Tracking Number: 007169637GBF
Last Updated Date: 20220425
Shipped Date: 20220411

NYCHA - FARRAGUT (Continued) **1000550088**

Received Date:	20220414
Manifest Status:	Signed
Submission Type:	DataImage5Copy
Origin Type:	Service
Generator EPA ID:	NYR000114579
Generator Name:	Con Edison
Generator Location Street Number:	Not reported
Generator Location Street 1:	251 NASSAU
Generator Location Street 2:	Not reported
Generator Location City:	BROOKLYN
Generator Location State:	NY
Generator Location Zip:	11201
Generator Mail Street Number:	Not reported
Generator Mail Street 1:	1500 RAHWAY AVE
Generator Mail Street 2:	Not reported
Generator Mail City:	AVENEL
Generator Mail Zip:	07001
Generator Mail State:	NJ
Generator Contact Company Name:	Not reported
Designated Facility EPA ID:	NJD991291105
Designated Facility Name:	Clean Earth Of North Jersey
Designated Facility Mail Street Number:	105
Designated Facility Mail Street 1:	Not reported
Designated Facility Mail Street 2:	JACOBUS AVE
Designated Facility Mail City:	KEARNY
Designated Facility Mail Zip:	07032
Designated Facility Mail State:	NJ
Designated Facility Location Street Number:	105
Designated Facility Location Street 1:	JACOBUS AVE
Designated Facility Location Street 2:	Not reported
Designated Facility Location City:	KEARNY
Designated Facility Location Zip:	07032
Designated Facility Location State:	NJ
Designated Facility Contact Company Name:	Not reported
Manifest Residue Indicator:	N
Rejection Indicator:	N

Transporter:

Manifest Tracking Number:	007169637GBF
Transporter Line Number:	1
Transporter EPA ID:	NJD003812047
Transporter Name:	Acv Environmental Services Inc.

Waste Line:

Manifest Tracking Number:	007169637GBF
Waste Line Number:	1
U.S. DOT Hazardous Indicator:	Y
U.S. DOT ID Number:	NA3082
U.S. DOT Description:	Na3082, Hazardous Waste, Liquid N.O.S., 9, Pg Iii, Rq (Lead)
Non-Hazardous Waste Description:	Not reported
Number of Containers:	1
Container Type Code:	TT
Container Type Description:	Cargo tanks (tank trucks)
Waste Quantity:	1000
Quantity Unit of Measure Code:	P
Quantity Unit of Measure Description:	Pounds

NYCHA - FARRAGUT (Continued) **1000550088**

Waste Quantity, in Tons:	0.5
Acute Waste Quantity, in Tons:	0
Non-Acute Waste Quantity, in Tons:	0.5
Waste Quantity, in Kilograms:	453.515
Acute Waste Quantity, in Kilograms:	0
Non-Acute Waste Quantity, in Kilorgrams:	453.515
Management Method Code:	H110
Management Method Description:	STABILIZATION
Waste Residue Indicator:	N
Quantity Discrepancy Indicator:	N
Waste Type Discrepancy Indicator:	N
Waste Density:	Not reported
Waste Density Unit of Measure Code:	Not reported
Waste Density Unit of Measure Description:	Not reported
Form Code:	Not reported
Form Code Description:	Not reported
Source Code:	Not reported
Source Code Description:	Not reported
Waste Minimization Code:	Not reported
Waste Minimization Code Description:	Not reported
Consent Number:	Not reported
EPA Waste Indicator:	Y
Federal Waste Codes:	D008
Quantity Haz Kg:	453.515
Quantity Haz Tons:	0.5
Quantity Non Haz Kg:	0
Quantity Non Haz Tons:	0
State Waste Codes:	NY-T

NY MANIFEST:

EPA ID:	NYD986870483
Country:	USA
Name:	Nycha Farragut Houses
Address:	251 NASSAU ST
Address 2:	Not reported
City,State,Zip:	BROOKLYN, NY 11201
Zip 4:	Not reported
Location Address 1:	251 NASSAU STREET
Location Address 2:	Not reported
Location City,State,Zip:	BROOKLYN, NY 11201
Location Zip 4:	Not reported
Facility Status:	Not reported
Total Tanks:	Not reported
Code:	BP

Mailing:

Mailing Name:	Nycha Farragut Houses
Mailing Contact:	Eugene Wright
Mailing Address 1:	23 02 49TH AVENYE 5TH FLOOR
Mailing Address 2:	Not reported
Mailing City,State,Zip:	LONG ISLAND CITY, NY 11101
Mailing Zip 4:	Not reported
Mailing Country:	USA
Mailing Phone:	7187075725

Manifest Data:

Document ID:	Not reported

NYCHA - FARRAGUT (Continued) **1000550088**

Manifest Status:	Not reported
Trans1 State ID:	NJ0000027193
Year:	2018
Trans2 State ID:	Not reported
Generator Ship Date:	02/13/2007
Trans1 Recv Date:	02/13/2007
Trans2 Recv Date:	Not reported
TSD Site Recv Date:	02/13/2007
Part A Recv Date:	Not reported
Part B Recv Date:	Not reported
Generator EPA ID:	NYD986870483
Trans1 EPA ID:	Not reported
Trans2 EPA ID:	Not reported
TSDF ID 1:	NJD002200046
TSDF ID 2:	Not reported
Manifest Tracking Number:	001027018JJK
Import Indicator:	N
Export Indicator:	N
Discr Quantity Indicator:	N
Discr Type Indicator:	N
Discr Residue Indicator:	N
Discr Partial Reject Indicator:	N
Discr Full Reject Indicator:	N
Manifest Ref Number:	Not reported
Alt Facility RCRA ID:	Not reported
Alt Facility Sign Date:	Not reported
MGMT Method Type Code:	H061
Waste Code a:	Ignitable Waste
Waste Code b:	Not reported
Waste Code c:	Not reported
Waste Code e:	Not reported
Waste Code f:	Not reported
Waste Code g:	Not reported
Waste Code 1:	Not reported
Waste Code 2:	Not reported
Waste Code 3:	Not reported
Waste Code 4:	Not reported
Waste Code 5:	Not reported
Waste Code 6:	Not reported
Quantity:	85
Units:	Gallons (liquids only)
Number of Containers:	1
Container Type:	Metal drums, barrels, kegs
Handling Method:	Burn
Specific Gravity:	1

C103 **LAPELS** **EDR Hist Cleaner** **1018662524**
NW **237 NASSAU ST APT 14A** **N/A**
< 1/8 **BROOKLYN, NY 11201**
0.036 mi.
190 ft. **Site 2 of 5 in cluster C**

Relative: EDR Hist Cleaner
Higher

Actual: **19 ft.**

Year:	Name:	Type:
2011	LAPELS	Garment Pressing And Cleaners' Agents
2012	LAPELS	Garment Pressing And Cleaners' Agents

LAPELS (Continued) **1018662524**

2013	LAPELS	Garment Pressing And Cleaners' Agents
2014	LAPELS	Garment Pressing And Cleaners' Agents

C104 **NYCHA LEAD HAZARD CONTROL DEPT-FARRAGUT 1-7K** **E MANIFEST** **1032215553**
NW **237 NASSAU ST** **N/A**
< 1/8 **BROOKLYN, NY 11201**
0.036 mi.
190 ft. **Site 3 of 5 in cluster C**

Relative:
Higher

Actual:
19 ft.

E MANIFEST:

Manifest Tracking Number:	024037573JJK
Last Updated Date:	20240805
Shipped Date:	20230601
Received Date:	20230607
Manifest Status:	Corrected
Submission Type:	DataImage5Copy
Origin Type:	Service
Generator EPA ID:	NYD986870483
Generator Name:	Nycha Lead Hazard Control Dept-Farragut 1-7k
Generator Location Street Number:	Not reported
Generator Location Street 1:	237 NASSAU ST
Generator Location Street 2:	Not reported
Generator Location City:	BROOKLYN
Generator Location State:	NY
Generator Location Zip:	11201
Generator Mail Street Number:	Not reported
Generator Mail Street 1:	24-02 49TH AVE
Generator Mail Street 2:	Not reported
Generator Mail City:	LONG ISLAND CITY
Generator Mail Zip:	11101
Generator Mail State:	NY
Generator Contact Company Name:	Not reported
Designated Facility EPA ID:	PAD085690592
Designated Facility Name:	Republic Env Sys Inc
Designated Facility Mail Street Number:	Not reported
Designated Facility Mail Street 1:	Not reported
Designated Facility Mail Street 2:	2869 SANDSTONE DRIVE
Designated Facility Mail City:	HATFIELD
Designated Facility Mail Zip:	19440
Designated Facility Mail State:	PA
Designated Facility Location Street Number:	Not reported
Designated Facility Location Street 1:	2869 SANDSTONE DRIVE
Designated Facility Location Street 2:	Not reported
Designated Facility Location City:	HATFIELD
Designated Facility Location Zip:	19440
Designated Facility Location State:	PA
Designated Facility Contact Company Name:	Not reported
Manifest Residue Indicator:	N
Rejection Indicator:	N

Transporter:

Manifest Tracking Number:	024037573JJK
Transporter Line Number:	1
Transporter EPA ID:	NYR000134940
Transporter Name:	Innovative Recycling Tech.

Manifest Tracking Number:	024037573JJK

NYCHA LEAD HAZARD CONTROL DEPT-FARRAGUT 1-7K (Continued) **1032215553**

Transporter Line Number: 2
Transporter EPA ID: PAD982661381
Transporter Name: Republic Environmental Systems

Waste Line:
Manifest Tracking Number: 024037573JJK
Waste Line Number: 1
U.S. DOT Hazardous Indicator: Y
U.S. DOT ID Number: NA3077
U.S. DOT Description: Na3077 Hazardous Waste, Solid, N.O.S. (Lead) Iii 9 D008=10#
Non-Hazardous Waste Description: Not reported
Number of Containers: 1
Container Type Code: DM
Container Type Description: Metal drums, barrels, kegs
Waste Quantity: 50
Quantity Unit of Measure Code: P
Quantity Unit of Measure Description: Pounds
Waste Quantity, in Tons: 0.025
Acute Waste Quantity, in Tons: 0
Non-Acute Waste Quantity, in Tons: 0.025
Waste Quantity, in Kilograms: 22.67575
Acute Waste Quantity, in Kilograms: 0
Non-Acute Waste Quantity, in Kilorgrams: 22.67575
Management Method Code: H110
Management Method Description: STABILIZATION
Waste Residue Indicator: N
Quantity Discrepancy Indicator: N
Waste Type Discrepancy Indicator: N
Waste Density: Not reported
Waste Density Unit of Measure Code: Not reported
Waste Density Unit of Measure Description: Not reported
Form Code: Not reported
Form Code Description: Not reported
Source Code: Not reported
Source Code Description: Not reported
Waste Minimization Code: Not reported
Waste Minimization Code Description: Not reported
Consent Number: Not reported
EPA Waste Indicator: Y
Federal Waste Codes: D008
Quantity Haz Kg: 22.67575
Quantity Haz Tons: 0.025
Quantity Non Haz Kg: 0
Quantity Non Haz Tons: 0
State Waste Codes: NY-T

B105 **SIX OZ IN MANHOLE # 60329 FROM CABLE** **NY Spills** **S108296786**
WSW **CONCORD STREET/PRINCE ST** **N/A**
< 1/8 **BROOKLYN, NY**
0.036 mi.
192 ft. **Site 2 of 12 in cluster B**

Relative: **Higher**

Actual: **23 ft.**

SPILLS:
Name: SIX OZ IN MANHOLE # 60329 FROM CABLE
Address: CONCORD STREET/PRINCE ST
City,State,Zip: BROOKLYN, NY
Spill Number/Closed Date: 0610445 / 2007-01-17

SIX OZ IN MANHOLE # 60329 FROM CABLE (Continued) **S108296786**

Facility ID:	0610445
Facility Type:	ER
DER Facility ID:	324546
Site ID:	374888
DEC Region:	2
Spill Cause:	Equipment Failure
Spill Class:	C4
SWIS:	2401
Spill Date:	2006-12-14
Investigator:	GDBREEN
Referred To:	Not reported
Reported to Dept:	2006-12-14
CID:	410
Water Affected:	Not reported
Spill Source:	Commercial/Industrial
Spill Notifier:	Local Agency
Cleanup Ceased:	Not reported
Cleanup Meets Std:	False
Last Inspection:	Not reported
Recommended Penalty:	False
UST Trust:	False
Remediation Phase:	0
Date Entered In Computer:	2006-12-14
Spill Record Last Update:	2007-01-17
Spiller Name:	ERTS
Spiller Company:	CON EDISON MH 60329
Spiller Address:	CONCORD STREET/ PRINCE ST
Spiller Company:	999
Contact Name:	ERTS
Latitude:	40.6975060
Longitude:	-73.9822740
DEC Memo:	01/17/07 - See e-docs for Con Ed report detailing cleanup and closure. 203714. see eDocs
Remarks:	NO TO FIVE QUESTIONS, SPILL WAS 2 PINTS FROM CABLE, NO TRANSFORMER INVOLVED: CONED # 203714, CLEANUP PENDING:

All Materials:

Site ID:	374888
Operable Unit ID:	1132541
Operable Unit:	01
Material ID:	2122317
Material Code:	0541A
Material Name:	dielectric fluid
Case No.:	Not reported
Material FA:	Petroleum
Quantity:	Not reported
Units:	G
Recovered:	.00
Oxygenate:	Not reported

C106 **MAN HOLE 717** **NY Spills** **S102240543**
WNW **NASSAU ST + NAVY ST** **N/A**
< 1/8 **BROOKLYN, NY**
0.037 mi.
193 ft. **Site 4 of 5 in cluster C**

Relative: **Higher**

Actual: **21 ft.**

SPILLS:

Name:	MAN HOLE 717
Address:	NASSAU ST + NAVY ST
City,State,Zip:	BROOKLYN, NY
Spill Number/Closed Date:	9605343 / 2005-02-09
Facility ID:	9605343
Facility Type:	ER
DER Facility ID:	176147
Site ID:	212624
DEC Region:	2
Spill Cause:	Unknown
Spill Class:	C3
SWIS:	2401
Spill Date:	1996-07-25
Investigator:	JHOCONNE
Referred To:	Not reported
Reported to Dept:	1996-07-25
CID:	351
Water Affected:	Not reported
Spill Source:	Unknown
Spill Notifier:	Other
Cleanup Ceased:	Not reported
Cleanup Meets Std:	False
Last Inspection:	Not reported
Recommended Penalty:	False
UST Trust:	False
Remediation Phase:	0
Date Entered In Computer:	1996-07-25
Spill Record Last Update:	2005-02-09
Spiller Name:	Not reported
Spiller Company:	UNKNOWN
Spiller Address:	Not reported
Spiller Company:	999
Contact Name:	PAT MCHUGH
Latitude:	40.6983340
Longitude:	-73.9822060
DEC Memo:	Prior to Sept, 2004 data translation this spill Lead_DEC Field was O'CONNELL 2/9/05: Con Ed inspected manhole on 8/11/04, found oil and generated e2mis no. 154835: FOUND APPROX 1 GAL OF UNKNOWN OIL ON APPROX 150 GAL OF WATER IN M717. THIS WAS FOUND WHILE DOING A RE-INSPECTION IN M717 FOR THE DEC. THE SOURCE AND CAUSE OF THE SPILL IS UNKNOWN. THE EXISTANCE OF ANY SEWER CONNECTIONS OR SUMPS COULD NOT BE VERIFIED AT THIS TIME. ENV STOP TAG#44180 WAS PLACED AND ONE LIQUID SAMPLE TAKEN ON E PRIORITY FOR PCB ANALYSIS ON CHAIN OF CUSTODY #DD11228. CLEAN UP PENDING LAB RESULTS. UPDATE: 11-AUG-2004 1934HRS LAB RESULTS RETURNED LSN# IS 04-06373-001 36PPM UPDATE 8-11-04 23:55HRS S. ROSENKING REPORTS, DOUBLE WASHED STRUCTURE USING SLICKS, NO SUMP FOUND AND TAG 44180 WAS REMOVED, JOB 100% COMPLETED.

MAN HOLE 717 (Continued) **S102240543**

Remarks: con ed found an unknown oil in bottom of man hole

All Materials:

Site ID:	212624
Operable Unit ID:	1036198
Operable Unit:	01
Material ID:	348091
Material Code:	0066A
Material Name:	unknown petroleum
Case No.:	Not reported
Material FA:	Petroleum
Quantity:	10.00
Units:	G
Recovered:	.00
Oxygenate:	Not reported

C107 **MANHOLE 55913** **NY Spills** **S104787095**
WNW **NASSUA ST** **N/A**
< 1/8 **BROOKLYN, NY**
0.037 mi.
193 ft. **Site 5 of 5 in cluster C**

Relative: **Higher**

Actual: **21 ft.**

SPILLS:

Name:	MANHOLE 55913
Address:	NASSUA ST
City,State,Zip:	BROOKLYN, NY
Spill Number/Closed Date:	0004355 / 2004-04-20
Facility ID:	0004355
Facility Type:	ER
DER Facility ID:	92897
Site ID:	105267
DEC Region:	2
Spill Cause:	Unknown
Spill Class:	C4
SWIS:	2401
Spill Date:	2000-07-12
Investigator:	JHOCONNE
Referred To:	Not reported
Reported to Dept:	2000-07-12
CID:	397
Water Affected:	Not reported
Spill Source:	Unknown
Spill Notifier:	Affected Persons
Cleanup Ceased:	Not reported
Cleanup Meets Std:	False
Last Inspection:	Not reported
Recommended Penalty:	False
UST Trust:	False
Remediation Phase:	0
Date Entered In Computer:	2000-07-12
Spill Record Last Update:	2004-04-20
Spiller Name:	Not reported
Spiller Company:	UNKNOWN
Spiller Address:	UNKNOWN
Spiller Company:	001
Contact Name:	CALLER
Latitude:	40.6983340

MANHOLE 55913 (Continued) **S104787095**

Longitude:	-73.9822060
DEC Memo:	Prior to Sept, 2004 data translation this spill Lead_DEC Field was O'CONNELL e2mis no. 132320: approx. 5 gal. unknown oil on approx. 800 gal. water in MH-55913. Cleanup pending test results from Chem Lab. Sample no. 126898 PCB 4 ppm CLEANUP CHECKLIST X Removed/recovered liquid/solids. X Removed visible traces of oil. X Washed stained areas. X Other DOUBLE WASHED MANHOLE X Name of contractor S & D ENV. Cleanup completed on Date 07-18-00
Remarks:	DISCOVERED 5 GALLONS ON TOP OF 800 GALLONS OF WATER CLEAN UP PENDING RESULTS

All Materials:

Site ID:	105267
Operable Unit ID:	826894
Operable Unit:	01
Material ID:	549095
Material Code:	0066A
Material Name:	unknown petroleum
Case No.:	Not reported
Material FA:	Petroleum
Quantity:	5.00
Units:	G
Recovered:	.00
Oxygenate:	Not reported

B108 **CON EDISON** **NY MANIFEST** **S117537161**
WSW **CONCORD ST & PRINCE ST** **N/A**
< 1/8 **BROOKLYN, NY 11201**
0.037 mi.
197 ft. **Site 3 of 12 in cluster B**

Relative: **Higher**
Actual: **23 ft.**

NY MANIFEST:

EPA ID:	NYP004696944
Country:	USA
Name:	Con Edison
Address:	CONCORD ST & PRINCE ST
Address 2:	MH 697
City,State,Zip:	BROOKLYN, NY 11201
Zip 4:	Not reported
Location Address 1:	CONCORD ST & PRINCE ST
Location Address 2:	MH 697
Location City,State,Zip:	BROOKLYN, NY 11201
Location Zip 4:	Not reported
Facility Status:	Not reported
Total Tanks:	Not reported
Code:	BP

Mailing:

Mailing Name:	Con Edison
Mailing Contact:	Tom Teeling
Mailing Address 1:	4 IRVING PL 15TH FL
Mailing Address 2:	Not reported
Mailing City,State,Zip:	NEW YORK, NY 10003
Mailing Zip 4:	Not reported
Mailing Country:	USA
Mailing Phone:	2124603770

CON EDISON (Continued) **S117537161**

Manifest Data:

Document ID:	Not reported
Manifest Status:	Not reported
Trans1 State ID:	NJD003812047
Year:	2018
Trans2 State ID:	NJD003812047
Generator Ship Date:	11/18/2014
Trans1 Recv Date:	11/18/2014
Trans2 Recv Date:	11/21/2014
TSD Site Recv Date:	11/21/2014
Part A Recv Date:	Not reported
Part B Recv Date:	Not reported
Generator EPA ID:	NYP004696944
Trans1 EPA ID:	Not reported
Trans2 EPA ID:	Not reported
TSDF ID 1:	NJD991291105
TSDF ID 2:	Not reported
Manifest Tracking Number:	002618204GBF
Import Indicator:	N
Export Indicator:	N
Discr Quantity Indicator:	N
Discr Type Indicator:	N
Discr Residue Indicator:	N
Discr Partial Reject Indicator:	N
Discr Full Reject Indicator:	N
Manifest Ref Number:	Not reported
Alt Facility RCRA ID:	Not reported
Alt Facility Sign Date:	Not reported
MGMT Method Type Code:	H110
Waste Code a:	Lead
Waste Code b:	Not reported
Waste Code c:	Not reported
Waste Code e:	Not reported
Waste Code f:	Not reported
Waste Code g:	Not reported
Waste Code 1:	Not reported
Waste Code 2:	Not reported
Waste Code 3:	Not reported
Waste Code 4:	Not reported
Waste Code 5:	Not reported
Waste Code 6:	Not reported
Quantity:	50
Units:	Gallons (liquids only)
Number of Containers:	1
Container Type:	Cargo tanks (tank trucks)
Handling Method:	Treat
Specific Gravity:	1

EPA ID:	NYP004765129
Country:	USA
Name:	Con Edison
Address:	CONCORD ST & PRINCE ST
Address 2:	Not reported
City,State,Zip:	BROOKLYN, NY 11201
Zip 4:	Not reported
Location Address 1:	S/E/C CONCORD & PRINCE ST

CON EDISON (Continued) **S117537161**

Location Address 2: MH 60539
Location City,State,Zip: BROOKLYN, NY 11201
Location Zip 4: Not reported
Facility Status: Not reported
Total Tanks: Not reported
Code: BP

Mailing:
Mailing Name: Con Edison
Mailing Contact: Dennis Huacon
Mailing Address 1: 4 IRVING PL 15TH FL
Mailing Address 2: Not reported
Mailing City,State,Zip: NEW YORK, NY 10003
Mailing Zip 4: Not reported
Mailing Country: USA
Mailing Phone: 2124603770

Manifest Data:
Document ID: Not reported
Manifest Status: Not reported
Trans1 State ID: NJD003812047
Year: 2018
Trans2 State ID: Not reported
Generator Ship Date: 04/08/2015
Trans1 Recv Date: 04/08/2015
Trans2 Recv Date: Not reported
TSD Site Recv Date: 04/09/2015
Part A Recv Date: Not reported
Part B Recv Date: Not reported
Generator EPA ID: NYP004765129
Trans1 EPA ID: Not reported
Trans2 EPA ID: Not reported
TSDF ID 1: NJD991291105
TSDF ID 2: Not reported
Manifest Tracking Number: 002660507GBF
Import Indicator: N
Export Indicator: N
Discr Quantity Indicator: N
Discr Type Indicator: N
Discr Residue Indicator: N
Discr Partial Reject Indicator: N
Discr Full Reject Indicator: N
Manifest Ref Number: Not reported
Alt Facility RCRA ID: Not reported
Alt Facility Sign Date: Not reported
MGMT Method Type Code: H110
Waste Code a: Lead
Waste Code b: Not reported
Waste Code c: Not reported
Waste Code e: Not reported
Waste Code f: Not reported
Waste Code g: Not reported
Waste Code 1: Not reported
Waste Code 2: Not reported
Waste Code 3: Not reported
Waste Code 4: Not reported
Waste Code 5: Not reported

CON EDISON (Continued) **S117537161**

Waste Code 6:	Not reported
Quantity:	2000
Units:	Pounds
Number of Containers:	1
Container Type:	Cargo tanks (tank trucks)
Handling Method:	Treat
Specific Gravity:	1

B109 **CON EDISON** **NJ MANIFEST** **S120670231**
WSW **CONCORD ST & PRINCE ST** **N/A**
< 1/8 **BROOKLYN, NY 11201**
0.037 mi.
197 ft. **Site 4 of 12 in cluster B**

Relative:
Higher

Actual:
23 ft.

NJ MANIFEST:

EPA ID:	NYP004765129
Name:	CON EDISON
Address:	CONCORD ST & PRINCE ST
City,State,Zip:	BROOKLYN, NY 11201
County:	Not reported
Mailing Address:	IRVING PL 15TH FL NE
Mailing City,State,Zip:	NEW YORK, NY 10003
Telephone:	Not reported
Emergency Telephone:	Not reported
Contact:	THOMAS TEELING
Comments:	Not reported
SIC Code:	Not reported
County:	NY047
Municipal:	Not reported
Previous EPAID:	Not reported
Generator Flag:	Not reported
Transporter Flag:	Not reported
TSDF Flag:	Not reported
Name Change:	Not reported
Date Change:	Not reported

Manifest Data:

EPA ID:	NYP004765129
Manifest Number:	002660507GBF
Date Shipped:	4/8/2015
TSDF EPA ID:	NJD991291105
Transporter EPA ID:	NJD003812047
Transporter 2 EPA ID:	Not reported
Transporter 3 EPA ID:	Not reported
Transporter 4 EPA ID:	Not reported
Transporter 5 EPA ID:	Not reported
Transporter 6 EPA ID:	Not reported
Transporter 7 EPA ID:	Not reported
Transporter 8 EPA ID:	Not reported
Transporter 9 EPA ID:	Not reported
Transporter 10 EPA ID:	Not reported
Date Trans1 Transported Waste:	Not reported
Date Trans2 Transported Waste:	Not reported
Date Trans3 Transported Waste:	Not reported
Date Trans4 Transported Waste:	Not reported
Date Trans5 Transported Waste:	Not reported
Date Trans6 Transported Waste:	Not reported

CON EDISON (Continued) **S120670231**

Date Trans7 Transported Waste:	Not reported
Date Trans8 Transported Waste:	Not reported
Date Trans9 Transported Waste:	Not reported
Date Trans10 Transported Waste:	Not reported
Date TSDF Received Waste:	Not reported
TSDF EPA Facility Name:	Not reported
QTY Units:	Not reported
Transporter SEQ ID:	Not reported
Transporter-1 Date:	Not reported
Waste SEQ ID:	Not reported
Waste Type Code 2:	Not reported
Waste Type Code 3:	Not reported
Waste Type Code 4:	Not reported
Waste Type Code 5:	Not reported
Waste Type Code 6:	Not reported
Date Accepted:	Not reported
Manifest Discrepancy Type:	Not reported
Data Entry Number:	Not reported
Was Load Rejected:	Not reported
Reason Load Was Rejected:	Not reported

B110 **CON EDISON** **RCRA NonGen / NLR** **1019901712**
WSW **CONCORD ST & PRINCE ST** **NYP004765129**
< 1/8 **BROOKLYN, NY 11201**
0.037 mi.
197 ft. **Site 5 of 12 in cluster B**

Relative: **Higher**

Actual: **23 ft.**

RCRA Listings:

Date Form Received by Agency:	20150408
Handler Name:	Con Edison
Handler Address:	Concord St & Prince St
Handler City,State,Zip:	BROOKLYN, NY 11201
EPA ID:	NYP004765129
Contact Name:	THOMAS TEELING
Contact Address:	Not reported
Contact City,State,Zip:	Not reported
Contact Telephone:	212-460-3770
Contact Fax:	Not reported
Contact Email:	Not reported
Contact Title:	Not reported
EPA Region:	02
Land Type:	Private
Federal Waste Generator Description:	Not a generator, verified
Non-Notifier:	Not reported
Biennial Report Cycle:	Not reported
Accessibility:	Not reported
Active Site Indicator:	Not reported
State District Owner:	Ny
State District:	NYSDEC R2
Mailing Address:	IRVING PL 15TH FL NE
Mailing City,State,Zip:	NEW YORK, NY 10003
Owner Name:	Not reported
Owner Type:	Not reported
Operator Name:	Not reported
Operator Type:	Not reported
Short-Term Generator Activity:	No
Importer Activity:	No

CON EDISON (Continued) **1019901712**

Mixed Waste Generator:	No
Transporter Activity:	No
Transfer Facility Activity:	No
Recycler Activity with Storage:	No
Small Quantity On-Site Burner Exemption:	No
Smelting Melting and Refining Furnace Exemption:	No
Underground Injection Control:	No
Off-Site Waste Receipt:	No
Universal Waste Indicator:	No
Universal Waste Destination Facility:	No
Federal Universal Waste:	No
Active Site State-Reg Handler:	---
Federal Facility Indicator:	Not reported
Hazardous Secondary Material Indicator:	N
Sub-Part K Indicator:	Not reported
2018 GPRA Permit Baseline:	Not on the Baseline
2018 GPRA Renewals Baseline:	Not on the Baseline
202 GPRA Corrective Action Baseline:	No
Subject to Corrective Action Universe:	No
Non-TSDFs Where RCRA CA has Been Imposed Universe:	No
Corrective Action Priority Ranking:	No NCAPS ranking
Environmental Control Indicator:	No
Institutional Control Indicator:	No
Human Exposure Controls Indicator:	N/A
Groundwater Controls Indicator:	N/A
Significant Non-Complier Universe:	No
Unaddressed Significant Non-Complier Universe:	No
Addressed Significant Non-Complier Universe:	No
Significant Non-Complier With a Compliance Schedule Universe:	No
Financial Assurance Required:	Not reported
Handler Date of Last Change:	20160909
Recognized Trader-Importer:	No
Recognized Trader-Exporter:	No
Importer of Spent Lead Acid Batteries:	No
Exporter of Spent Lead Acid Batteries:	No
Recycler Activity Without Storage:	No
Manifest Broker:	No
Sub-Part P Indicator:	No

Historic Generators:

Receive Date:	20150408
Handler Name: CON EDISON	
Federal Waste Generator Description:	Large Quantity Generator
State District Owner:	Ny
Large Quantity Handler of Universal Waste:	No
Recognized Trader Importer:	No
Recognized Trader Exporter:	No
Spent Lead Acid Battery Importer:	No
Spent Lead Acid Battery Exporter:	No
Current Record:	No
Non Storage Recycler Activity:	Not reported
Electronic Manifest Broker:	Not reported

Receive Date:	20150408
Handler Name: CON EDISON	
Federal Waste Generator Description:	Not a generator, verified

CON EDISON (Continued) **1019901712**

State District Owner:	Ny
Large Quantity Handler of Universal Waste:	No
Recognized Trader Importer:	No
Recognized Trader Exporter:	No
Spent Lead Acid Battery Importer:	No
Spent Lead Acid Battery Exporter:	No
Current Record:	Yes
Non Storage Recycler Activity:	Not reported
Electronic Manifest Broker:	Not reported

List of NAICS Codes and Descriptions:
NAICS Codes: No NAICS Codes Found

Facility Has Received Notices of Violations:
Violations: No Violations Found

Evaluation Action Summary:
Evaluations: No Evaluations Found

B111 **F B E PRINCE ST** **RCRA NonGen / NLR** **1009399966**
WSW **214 PRINCE ST** **NYR000139303**
< 1/8 **BROOKLYN, NY 11201**
0.038 mi.
199 ft. **Site 6 of 12 in cluster B**

Relative: **Higher**
Actual: **23 ft.**

RCRA Listings:

Date Form Received by Agency:		20070101
Handler Name:		F B E Prince St
Handler Address:		Prince St
Handler City,State,Zip:		BROOKLYN, NY 11201
EPA ID:		NYR000139303
Contact Name:		OMAR PORTIELES
Contact Address:		7TH AVE - 28TH FLOOR
Contact City,State,Zip:		NEW YORK, NY 10019
Contact Telephone:		212-265-6600 x233
Contact Fax:		Not reported
Contact Email:		OPORTIELES@RDMANAGEMENT.COM
Contact Title:		Not reported
EPA Region:		02
Land Type:		Private
Federal Waste Generator Description:		Not a generator, verified
Non-Notifier:		Not reported
Biennial Report Cycle:		Not reported
Accessibility:		Not reported
Active Site Indicator:		Not reported
State District Owner:		Ny
State District:		NYSDEC R2
Mailing Address:		7TH AVE - 28TH FLOOR
Mailing City,State,Zip:		NEW YORK, NY 10019
Owner Name:	Erik Ekstien	
Owner Type:		Private
Operator Name:	Erik Ekstien	
Operator Type:		Private
Short-Term Generator Activity:		No
Importer Activity:		No

F B E PRINCE ST (Continued) **1009399966**

Mixed Waste Generator:	No
Transporter Activity:	No
Transfer Facility Activity:	No
Recycler Activity with Storage:	No
Small Quantity On-Site Burner Exemption:	No
Smelting Melting and Refining Furnace Exemption:	No
Underground Injection Control:	No
Off-Site Waste Receipt:	No
Universal Waste Indicator:	No
Universal Waste Destination Facility:	No
Federal Universal Waste:	No
Active Site State-Reg Handler:	---
Federal Facility Indicator:	Not reported
Hazardous Secondary Material Indicator:	N
Sub-Part K Indicator:	Not reported
2018 GPRA Permit Baseline:	Not on the Baseline
2018 GPRA Renewals Baseline:	Not on the Baseline
202 GPRA Corrective Action Baseline:	No
Subject to Corrective Action Universe:	No
Non-TSDFs Where RCRA CA has Been Imposed Universe:	No
Corrective Action Priority Ranking:	No NCAPS ranking
Environmental Control Indicator:	No
Institutional Control Indicator:	No
Human Exposure Controls Indicator:	N/A
Groundwater Controls Indicator:	N/A
Significant Non-Complier Universe:	No
Unaddressed Significant Non-Complier Universe:	No
Addressed Significant Non-Complier Universe:	No
Significant Non-Complier With a Compliance Schedule Universe:	No
Financial Assurance Required:	Not reported
Handler Date of Last Change:	20150414
Recognized Trader-Importer:	No
Recognized Trader-Exporter:	No
Importer of Spent Lead Acid Batteries:	No
Exporter of Spent Lead Acid Batteries:	No
Recycler Activity Without Storage:	No
Manifest Broker:	No
Sub-Part P Indicator:	No

Hazardous Waste Summary:

Waste Code:	D001
Waste Description:	Ignitable Waste
Waste Code:	D002
Waste Description:	Corrosive Waste

Handler - Owner Operator:

Owner/Operator Indicator:	Owner
Owner/Operator Name: ERIK EKSTIEN	
Legal Status:	Private
Date Became Current:	20010112
Date Ended Current:	Not reported
Owner/Operator Address:	Not reported
Owner/Operator City,State,Zip:	Not reported
Owner/Operator Telephone:	Not reported

F B E PRINCE ST (Continued) **1009399966**

Owner/Operator Telephone Ext: Not reported
Owner/Operator Fax: Not reported
Owner/Operator Email: Not reported

Owner/Operator Indicator: Operator
Owner/Operator Name: ERIK EKSTIEN
Legal Status: Private
Date Became Current: 20010112
Date Ended Current: Not reported
Owner/Operator Address: Not reported
Owner/Operator City,State,Zip: Not reported
Owner/Operator Telephone: Not reported
Owner/Operator Telephone Ext: Not reported
Owner/Operator Fax: Not reported
Owner/Operator Email: Not reported

Owner/Operator Indicator: Operator
Owner/Operator Name: ERIK EKSTIEN
Legal Status: Private
Date Became Current: 20010112
Date Ended Current: Not reported
Owner/Operator Address: Not reported
Owner/Operator City,State,Zip: Not reported
Owner/Operator Telephone: Not reported
Owner/Operator Telephone Ext: Not reported
Owner/Operator Fax: Not reported
Owner/Operator Email: Not reported

Owner/Operator Indicator: Owner
Owner/Operator Name: ERIK EKSTIEN
Legal Status: Private
Date Became Current: 20010112
Date Ended Current: Not reported
Owner/Operator Address: Not reported
Owner/Operator City,State,Zip: Not reported
Owner/Operator Telephone: Not reported
Owner/Operator Telephone Ext: Not reported
Owner/Operator Fax: Not reported
Owner/Operator Email: Not reported

Historic Generators:
Receive Date: 20060430
Handler Name: F B E PRINCE ST
Federal Waste Generator Description: Small Quantity Generator
State District Owner: Ny
Large Quantity Handler of Universal Waste: No
Recognized Trader Importer: No
Recognized Trader Exporter: No
Spent Lead Acid Battery Importer: No
Spent Lead Acid Battery Exporter: No
Current Record: No
Non Storage Recycler Activity: Not reported
Electronic Manifest Broker: Not reported

Receive Date: 20070101
Handler Name: F B E PRINCE ST
Federal Waste Generator Description: Not a generator, verified

F B E PRINCE ST (Continued) **1009399966**

State District Owner:	Ny
Large Quantity Handler of Universal Waste:	No
Recognized Trader Importer:	No
Recognized Trader Exporter:	No
Spent Lead Acid Battery Importer:	No
Spent Lead Acid Battery Exporter:	No
Current Record:	Yes
Non Storage Recycler Activity:	Not reported
Electronic Manifest Broker:	Not reported
Receive Date:	20060501
Handler Name: F B E PRINCE ST	
Federal Waste Generator Description:	Small Quantity Generator
State District Owner:	Ny
Large Quantity Handler of Universal Waste:	No
Recognized Trader Importer:	No
Recognized Trader Exporter:	No
Spent Lead Acid Battery Importer:	No
Spent Lead Acid Battery Exporter:	No
Current Record:	No
Non Storage Recycler Activity:	Not reported
Electronic Manifest Broker:	Not reported

List of NAICS Codes and Descriptions:
NAICS Codes: No NAICS Codes Found

Facility Has Received Notices of Violations:
Violations: No Violations Found

Evaluation Action Summary:
Evaluations: No Evaluations Found

B112 **MANHOLE 60329** **NY Spills** **S104509295**
WSW **CONCORD STREET/PRINCE ST** **N/A**
< 1/8 **BROOKLYN, NY**
0.039 mi.
205 ft. **Site 7 of 12 in cluster B**

Relative: Higher
Actual: 23 ft.

SPILLS:

Name:	MANHOLE #9528
Address:	CONCORD STREET/PRINCE ST
City,State,Zip:	BROOKLYN, NY
Spill Number/Closed Date:	0402763 / 2004-06-14
Facility ID:	0402763
Facility Type:	ER
DER Facility ID:	324546
Site ID:	122073
DEC Region:	2
Spill Cause:	Unknown
Spill Class:	C4
SWIS:	2401
Spill Date:	2004-06-12
Investigator:	JHOCONNE
Referred To:	Not reported
Reported to Dept:	2004-06-13

MANHOLE 60329 (Continued) **S104509295**

CID:	38
Water Affected:	Not reported
Spill Source:	Unknown
Spill Notifier:	Other
Cleanup Ceased:	Not reported
Cleanup Meets Std:	False
Last Inspection:	Not reported
Recommended Penalty:	False
UST Trust:	False
Remediation Phase:	0
Date Entered In Computer:	2004-06-13
Spill Record Last Update:	2004-06-14
Spiller Name:	Not reported
Spiller Company:	Not reported
Spiller Address:	Not reported
Spiller Company:	999
Contact Name:	ERT DESK
Latitude:	40.6975060
Longitude:	-73.9822740
DEC Memo:	Prior to Sept, 2004 data translation this spill Lead_DEC Field was O'CONNELL e2mis no. 153822: APPROX 1 GAL OF AN UNKNOWN OIL ON APPROX 50 GALS OF WATER IN MH9528. CLEANUP PENDING LAB RESULT. CLEANUP HAS BEGUN AS 50-499. SOME OF THE CONTAMINATION WAS INADVERTANTLY SUCKED UP INTO VACTOR 60723. CLEANUP WAS COMPLETED BY DOUBLE WASHING STRUCTURE WITH BIO GEN 760. LSN 04-04589-001 PCB 2 PPM (SLUDGE) LSN 04-04589-002 PCB <1 PPM (WATER)
Remarks:	1 gallon of unknown type oil sitting on top of 50 gallons of water in a manhole.

All Materials:

Site ID:	122073
Operable Unit ID:	884368
Operable Unit:	01
Material ID:	490378
Material Code:	0066A
Material Name:	unknown petroleum
Case No.:	Not reported
Material FA:	Petroleum
Quantity:	1.00
Units:	G
Recovered:	.00
Oxygenate:	Not reported

Name:	MANHOLE 60329
Address:	CONCORD STREET/PRINCE ST
City,State,Zip:	BROOKLYN, NY
Spill Number/Closed Date:	9912165 / 2002-03-19
Facility ID:	9912165
Facility Type:	ER
DER Facility ID:	324546
Site ID:	122074
DEC Region:	2
Spill Cause:	Unknown
Spill Class:	C4
SWIS:	2401

MANHOLE 60329 (Continued) **S104509295**

Spill Date:	2000-01-21
Investigator:	COMENALE
Referred To:	Not reported
Reported to Dept:	2000-01-21
CID:	312
Water Affected:	Not reported
Spill Source:	Commercial/Industrial
Spill Notifier:	Responsible Party
Cleanup Ceased:	Not reported
Cleanup Meets Std:	False
Last Inspection:	Not reported
Recommended Penalty:	False
UST Trust:	False
Remediation Phase:	0
Date Entered In Computer:	2000-01-21
Spill Record Last Update:	2002-03-19
Spiller Name:	Not reported
Spiller Company:	CON EDISON
Spiller Address:	4 IRVING PLACE
Spiller Company:	999
Contact Name:	Not reported
Latitude:	40.6975060
Longitude:	-73.9822740
DEC Memo:	Not reported
Remarks:	UNK OIL ON 100GAL OF WATER - SAMPLE TAKEN

All Materials:

Site ID:	122074
Operable Unit ID:	1086689
Operable Unit:	01
Material ID:	294058
Material Code:	0065A
Material Name:	unknown non-petro/non-haz material
Case No.:	Not reported
Material FA:	Other
Quantity:	10.00
Units:	G
Recovered:	.00
Oxygenate:	Not reported

B113 **MH 61533** **NY Spills** **S106469988**
WSW **PRINCE ST/CONCORD ST** **N/A**
< 1/8 **BROOKLYN, NY**
0.039 mi.
205 ft. **Site 8 of 12 in cluster B**

Relative:
Higher

Actual:
23 ft.

SPILLS:

Name:	MH 61533
Address:	PRINCE ST/CONCORD ST
City,State,Zip:	BROOKLYN, NY
Spill Number/Closed Date:	0402762 / 2004-09-21
Facility ID:	0402762
Facility Type:	ER
DER Facility ID:	97437
Site ID:	111400
DEC Region:	2
Spill Cause:	Unknown

MH 61533 (Continued) **S106469988**

Spill Class:	C4
SWIS:	2401
Spill Date:	2004-06-12
Investigator:	JHOCONNE
Referred To:	Not reported
Reported to Dept:	2004-06-13
CID:	64
Water Affected:	Not reported
Spill Source:	Unknown
Spill Notifier:	Responsible Party
Cleanup Ceased:	Not reported
Cleanup Meets Std:	False
Last Inspection:	Not reported
Recommended Penalty:	False
UST Trust:	False
Remediation Phase:	0
Date Entered In Computer:	2004-06-13
Spill Record Last Update:	2004-09-21
Spiller Name:	ERT DESK
Spiller Company:	CON EDISON
Spiller Address:	IRVING PLACE
Spiller Company:	001
Contact Name:	ERT DESK
Latitude:	40.6975060
Longitude:	-73.9822740
DEC Memo:	Prior to Sept, 2004 data translation this spill Lead_DEC Field was O'CONNELL e2mis no. 153819: APPROX 1/2 PT OF DIELECTRIC FLUID MIXED WITH DIRT ON THE CONCRETE FLOOR OF MH61533. OIL CAME FROM A DISCONNECTED TUBING FROM A JT REG TANK. SPILL IS CONTAINED. CLEANUP TO BEGIN AS 50-499. LSN 04-04588-001 PCB 2 PPM. TROUBLESHOOTER INSPECTED THE MANHOLE FOR ANY LEAKING EQUIPMENT. THERE IS A JOINT REGULATOR TANK CONNECTED TO 2 FEEDERS IN MANHOLE, BUT NOTHING WAS FOUND TO BE LEAKING. UPDATE 1-JUN-2004 22:05 HRS. ENVIR. OPER. MECH-A F.SCOTT EMP# 392 REPORTS: DBL. WASHED STRUCTURE WITH BIO-GEN 760, SUMP FOUND SEALED IN STRUCTURE. ENVIR. TAG# 39236 REMOVED. CLEANUP COMPLETE.
Remarks:	.5 pint of dielectric fluid spilled. Originally on 24 hr program however do to extended time of testing, results would not be back within the time frame.

All Materials:

Site ID:	111400
Operable Unit ID:	884367
Operable Unit:	01
Material ID:	490377
Material Code:	0541A
Material Name:	dielectric fluid
Case No.:	Not reported
Material FA:	Petroleum
Quantity:	.00
Units:	L
Recovered:	.00
Oxygenate:	Not reported

B114 **MANHOLE 60329** **NY Spills** **S106126008**
WSW **CONCORD ST AT PRINCE ST** **N/A**
< 1/8 **BROOKLYN, NY**
0.039 mi.
205 ft. **Site 9 of 12 in cluster B**

Relative: SPILLS:
Higher

Actual:
23 ft.

Name:	MANHOLE 60329
Address:	CONCORD ST AT PRINCE ST
City,State,Zip:	BROOKLYN, NY
Spill Number/Closed Date:	0307601 / 2003-12-05
Facility ID:	0307601
Facility Type:	ER
DER Facility ID:	156403
Site ID:	187178
DEC Region:	2
Spill Cause:	Unknown
Spill Class:	C4
SWIS:	2401
Spill Date:	2003-10-18
Investigator:	JHOCONNE
Referred To:	Not reported
Reported to Dept:	2003-10-18
CID:	199
Water Affected:	Not reported
Spill Source:	Commercial/Industrial
Spill Notifier:	Other
Cleanup Ceased:	Not reported
Cleanup Meets Std:	False
Last Inspection:	Not reported
Recommended Penalty:	False
UST Trust:	False
Remediation Phase:	0
Date Entered In Computer:	2003-10-18
Spill Record Last Update:	2003-12-05
Spiller Name:	Not reported
Spiller Company:	Not reported
Spiller Address:	Not reported
Spiller Company:	999
Contact Name:	TOM MARCINEK
Latitude:	Not reported
Longitude:	Not reported
DEC Memo:	Prior to Sept, 2004 data translation this spill Lead_DEC Field was O'CONNELL e2mis no. 150-801: 18-OCT-2003 0130HRS WALKER # 33596 FOD REPORTS FOUND 5 OZ UNKNOWN OIL IN M-60329. NO SEWERS OR WATERWAYS AFFECTED. IT IS CONTAINED TO STRUCTURE. TOOK SAMPLE ON A TO 6 HOUR PRIORITY TURNAROUND. CLEANUP PENDING RESULTS. NO WATER IN STRUCTURE. CONCRETE SUMP IN STRUCTURE. 10/18/03 0715HRS LAB RESULT RETURNED. TOTAL PCB 203 ppm. 10-19-03 JOINT REPAIRED WITH EPOXY AND CLEANUP WILL CONTINUE. 10-19-03 0940HRS REMOVED ONE BARREL OF SOLID WASTE. DOUBLE WASHED WITH BIO GEN 760, LIQUID WASTE PUMPED INTO TANKER. CLEAN UP COMPLETE AMD
Remarks:	man hole located on side walk - originally on 24 hr program - sample taken and pcb shows 203 ppm -- no water in the structure - con ed spill #150801

MANHOLE 60329 (Continued) **S106126008**

All Materials:

Site ID:	187178
Operable Unit ID:	873991
Operable Unit:	01
Material ID:	501124
Material Code:	0066A
Material Name:	unknown petroleum
Case No.:	Not reported
Material FA:	Petroleum
Quantity:	1.00
Units:	G
Recovered:	.00
Oxygenate:	Not reported

B115 **2-14 PRINCE ST** **UST FINDER** **1028588375**
WSW **2-14 PRINCE STREET** **N/A**
< 1/8 **BROOKLYN, NY 11201**
0.048 mi.
255 ft. **Site 10 of 12 in cluster B**

Relative: **Higher**
Actual: **23 ft.**

UST FINDER:

Object ID:	293576
Facility ID:	NY4461
Name:	2-14 PRINCE ST
Address:	2-14 PRINCE STREET
City,State,Zip:	BROOKLYN, NY 11201
Address Match Type:	Not reported
Open USTs:	0
Closed USTs:	1
TOS USTs:	0
Population 1500ft:	10887
Private Wells 1500ft:	4
Within 100yr Floodplain:	No
Land Use:	Developed, High Intensity
Within SPA:	No
SPA PWS Facility ID:	Not reported
SPA Water Type:	Not reported
SPA Facility Type:	Not reported
SPA HUC12:	Not reported
Within WHPA:	No
WHPA PWS Facility ID:	Not reported
WHPA Water Type:	Not reported
WHPA Facility Type:	Not reported
WHPA HUC12:	Not reported
Facility Status:	Closed UST(s)
Date of Last Inspection:	Not reported
EPA Region:	2
Tribe:	Not reported
Coordinate Source:	State
X Coord:	-74.005949
Y Coord:	40.609003
Latitude:	40.609003
Longitude:	-74.005949

UST FINDER:

Object ID:	1276438
Facility ID:	NY4461

2-14 PRINCE ST (Continued) **1028588375**

Tank ID:	NY3820
Tank Status:	Closed
Installation Date:	Not reported
Removal Date:	Not reported
Tank Capacity:	4000
Substances:	Not reported
Tank Wall Type:	Not reported

B116 **2-14 PRINCE ST** **NY UST** **U000396681**
WSW **2-14 PRINCE STREET** **N/A**
< 1/8 **BROOKLYN, NY 11201**
0.048 mi.
255 ft. **Site 11 of 12 in cluster B**

Relative:
Higher

Actual:
23 ft.

UST:

Name:	2-14 PRINCE ST
Address:	2-14 PRINCE STREET
City,State,Zip:	BROOKLYN, NY 11201
Id/Status:	2-148865 / Unregulated/Closed
Program Type:	PBS
Region:	STATE
DEC Region:	2
Expiration Date:	N/A
UTM X:	585977.55965
UTM Y:	4505673.71188
Site Type:	Manufacturing (Other than Chemical)/Processing

Affiliation Records:

Site Id:	4461
Affiliation Type:	Emergency Contact
Company Name:	PHILLIP RUBINSTEIN
Contact Type:	Not reported
Contact Name:	COASTAL PETROLEIM TANK CORP
Address1:	Not reported
Address2:	Not reported
City:	Not reported
State:	NN
Zip Code:	Not reported
Country Code:	001
Phone:	(212) 475-4263
EMail:	Not reported
Fax Number:	Not reported
Modified By:	TRANSLAT
Date Last Modified:	2004-03-04

Site Id:	4461
Affiliation Type:	Facility Operator
Company Name:	2-14 PRINCE ST
Contact Type:	Not reported
Contact Name:	PHILLIP RUBINSTEIN
Address1:	Not reported
Address2:	Not reported
City:	Not reported
State:	NN
Zip Code:	Not reported
Country Code:	001
Phone:	(718) 875-4570

2-14 PRINCE ST (Continued) **U000396681**

EMail:	Not reported
Fax Number:	Not reported
Modified By:	TRANSLAT
Date Last Modified:	2004-03-04

Site Id:	4461
Affiliation Type:	Mail Contact
Company Name:	PHILLIP RUBINSTEIN
Contact Type:	Not reported
Contact Name:	Not reported
Address1:	2-14 PRINCE STREET
Address2:	Not reported
City:	BROOKLYN
State:	NY
Zip Code:	11201
Country Code:	001
Phone:	(718) 875-4570
EMail:	Not reported
Fax Number:	Not reported
Modified By:	TRANSLAT
Date Last Modified:	2004-03-04

Site Id:	4461
Affiliation Type:	Facility Owner
Company Name:	PHILLIP RUBINSTEIN
Contact Type:	Not reported
Contact Name:	Not reported
Address1:	2-14 PRINCE STREET
Address2:	Not reported
City:	BROOKLYN
State:	NY
Zip Code:	11201
Country Code:	001
Phone:	(718) 875-4570
EMail:	Not reported
Fax Number:	Not reported
Modified By:	TRANSLAT
Date Last Modified:	2004-03-04

Tank Info:

Tank Number:	001
Tank ID:	8088
Tank Status:	Closed - Removed
Material Name:	Closed - Removed
Capacity Gallons:	4000
Install Date:	Not reported
Date Tank Closed:	07/15/2001
Registered:	True
Tank Location:	Underground
Tank Type:	Steel/carbon steel
Material Code:	0001
Common Name of Substance:	#2 Fuel Oil (On-Site Consumption)

Tightness Test Method:	NN
Date Test:	Not reported
Next Test Date:	Not reported

2-14 PRINCE ST (Continued) **U000396681**

Pipe Model: Not reported
Modified By: MJGRIFFI
Last Modified: 05/09/2022

Equipment Records:

F00 - Pipe External Protection - None
B99 - Tank External Protection - Other
C03 - Pipe Location - Aboveground/Underground Combination
G00 - Tank Secondary Containment - None
J02 - Dispenser - Suction Dispenser
A00 - Tank Internal Protection - None
D01 - Pipe Type - Steel/Carbon Steel/Iron
H00 - Tank Leak Detection - None
I04 - Overfill - Product Level Gauge (A/G)

B117 **LOT 32,TAXBLOCK 122** **NY E DESIGNATION** **S108075272**
WSW **14 PRINCE STREET** **NY NYC LAND USE** **N/A**
< 1/8 **BROOKLYN, NY 11201**
0.054 mi.
287 ft. **Site 12 of 12 in cluster B**

Relative:
Higher

Actual:
24 ft.

E DESIGNATION:
Name: LOT 32,TAXBLOCK 122
Address: 14 PRINCE STREET
City,State,Zip: BROOKLYN, NY 11201
Tax Lot(s): 32
Tax Block: 122
Borough Code: BK
E-No: E-117
Effective Date: Not reported
Satisfaction Date: Not reported
Ceqr Number: 03DCP035K
Ulurp Number: C020263ZMK
Zoning Map No: Not reported

Description: Underground Gasoline Storage Tanks* Testing Protocol.;Window Wall Attenuation & Alternate Ventilation
Lot Remediation Date: Not reported

NYC LAND USE:
Name: Not reported
Address: 14 PRINCE STREET
City,State,Zip: BROOKLYN, NY 11201
Latitude: 40.6972475
Longitude: -73.9825239
Type Of Ownership Code: Not reported
Owner Name: UNAVAILABLE OWNER
Borough: BK
Tax Block: 122
Tax Lot: 32
Community District: 302
Census Tract 2020: 3001501
Census Block 2020: 30015011004
Census Tract 2010: 15
Census Block 2010: 1005
School District: 13
City Council District: 33
Fire Company: L118

LOT 32,TAXBLOCK 122 (Continued) **S108075272**

Police Precinct:	84
Health Center District:	36
Health Area:	1100
Sanitation District Boro:	3
Sanitation District Number:	02
Sanitation Subsection:	1B
Zoning District 1:	C6-2: Commercial Districts
Zoning District 2:	Not reported
Zoning District 3:	Not reported
Zoning District 4:	Not reported
Commercial Overlay 1:	Not reported
Commercial Overlay 2:	Not reported
Special Purpose District 1:	Not reported
Special Purpose District 2:	Not reported
Special Purpose District 3:	Not reported
Limited Height District:	Not reported
Spill Boundary Indicator:	N
Building Class:	E7: Warehouses - Warehouse, Self Storage
Land Use Category:	Industrial & Manufacturing
Number Of Easements:	0
Lot Area:	11100
Total Building Floor Area:	92337
Commercial Floor Area:	92337
Residential Floor Area:	0
Office Floor Area:	0
Retail Floor Area:	0
Garage Floor Area:	0
Storage Floor Area:	92337
Factory Floor Area:	0
Other Floor Area:	0
Total Building Floor Area Source Code:	2
Number Of Buildings:	1
Number Of Floors:	8.0000000
Residential Units:	0
Total Units:	5
Lot Frontage:	76.4200000
Lot Depth:	137.2500000
Building Frontage:	76.4200000
Building Depth:	137.2500000
Extension Code:	N
Proximity Code:	3
Irregular Lot Code:	Y
Lot Type:	3
Basement Type/Grade:	2
Assessed Land Value:	801450.00000
Assessed Total Value:	7158600.00000
Exempt Total Value:	0.00000
Year Built:	1905
Year Altered 1:	0
Year Altered 2:	0
Historic District Name:	Not reported
Landmark Status:	Not reported
Built Floor Area Ratio:	8.32000000000
Maximum Allowable Residential Far:	6.02000000000
Maximum Allowable Commercial Far:	6.00000000000
Maximum Allowable Community Facility Far:	6.50000000000
Boro Code:	3

LOT 32,TAXBLOCK 122 (Continued) **S108075272**

Borough, Tax Block and Lot:	3001220032.00000000
Condominium Number:	Not reported
Census Tract 2:	0015
X Coordinate:	989096
Y Coordinate:	193303
Zoning Map #:	12d
Zoning Map Code:	Not reported
Sanborn Map #:	302 033
Tax Map #:	30103
E-designation Number:	E-117
Apportionment BBL:	Not reported
Apportionment Date:	Not reported
Pluto DTM Base Map Indicator:	1
2007 Flood Insurance Rate Map Indicator:	Not reported
2015 Preliminary Flood Insurance Rate Map Indicator:	Not reported
Version Number:	25v2.1
Changed By DCP:	Not reported

D118 **MRS. CARLETON MACK** **NY Spills** **S102162146**
SSE **3 PARK AVE** **N/A**
< 1/8 **PROSPECT V, NY**
0.066 mi.
351 ft. **Site 1 of 30 in cluster D**

Relative:
Higher

Actual:
24 ft.

SPILLS:

Name:	MRS. CARLETON MACK
Address:	3 PARK AVE
City,State,Zip:	PROSPECT V, NY
Spill Number/Closed Date:	8800981 / 1988-07-13
Facility ID:	8800981
Facility Type:	ER
DER Facility ID:	148422
Site ID:	176606
DEC Region:	6
Spill Cause:	Equipment Failure
Spill Class:	Not reported
SWIS:	3300
Spill Date:	1988-05-01
Investigator:	NFCARRIE
Referred To:	Not reported
Reported to Dept:	1988-05-02
CID:	Not reported
Water Affected:	Not reported
Spill Source:	Private Dwelling
Spill Notifier:	Other
Cleanup Ceased:	1988-07-13
Cleanup Meets Std:	True
Last Inspection:	1988-07-13
Recommended Penalty:	False
UST Trust:	False
Remediation Phase:	0
Date Entered In Computer:	1988-05-11
Spill Record Last Update:	1988-07-27
Spiller Name:	Not reported
Spiller Company:	MRS. CARLETON MACK
Spiller Address:	3 PARK AVE.
Spiller Company:	001
Contact Name:	Not reported

MRS. CARLETON MACK (Continued) **S102162146**

Latitude: Not reported
Longitude: Not reported
DEC Memo: Not reported
Remarks: WILLIAMS OIL CLAIMED TO HAVE CLEANED UP SPILL OF OIL IN CONCRETE BASEMENT/CLAIMS NO EFFECT ON RESOURCE (SELF SPILLER)/SHOULD HAVE CALLED 5/1

All Materials:
Site ID: 176606
Operable Unit ID: 917979
Operable Unit: 01
Material ID: 460141
Material Code: 0001A
Material Name: #2 fuel oil
Case No.: Not reported
Material FA: Petroleum
Quantity: 100.00
Units: G
Recovered: .00
Oxygenate: Not reported

D119 **CON EDISION - MH60182** **RCRA NonGen / NLR** **1007207848**
SSE **PARK & NAVY PARK & NAVY** **NYP004076774**
< 1/8 **NEW YORK, NY 10003**
0.067 mi.
355 ft. **Site 2 of 30 in cluster D**

Relative: **Higher**
Actual: **26 ft.**

RCRA Listings:
Date Form Received by Agency: 20020602
Handler Name: Con Edision - Mh60182
Handler Address: Park & Navy Park & Navy
Handler City,State,Zip: NEW YORK, NY 10003
EPA ID: NYP004076774
Contact Name: ANTHONY DRUMMINGS
Contact Address: IRVING PLACE
Contact City,State,Zip: NEW YORK, NY 10003
Contact Telephone: 212-460-3770
Contact Fax: Not reported
Contact Email: Not reported
Contact Title: Not reported
EPA Region: 02
Land Type: Not reported
Federal Waste Generator Description: Not a generator, verified
Non-Notifier: Not reported
Biennial Report Cycle: Not reported
Accessibility: Not reported
Active Site Indicator: Not reported
State District Owner: Ny
State District: NYSDEC R2
Mailing Address: IRVING PLACE
Mailing City,State,Zip: NEW YORK, NY 10003
Owner Name: Not reported
Owner Type: Not reported
Operator Name: Not reported
Operator Type: Not reported
Short-Term Generator Activity: No
Importer Activity: No

CON EDISION - MH60182 (Continued) **1007207848**

Mixed Waste Generator:	No
Transporter Activity:	No
Transfer Facility Activity:	No
Recycler Activity with Storage:	No
Small Quantity On-Site Burner Exemption:	No
Smelting Melting and Refining Furnace Exemption:	No
Underground Injection Control:	No
Off-Site Waste Receipt:	No
Universal Waste Indicator:	No
Universal Waste Destination Facility:	No
Federal Universal Waste:	No
Active Site State-Reg Handler:	---
Federal Facility Indicator:	Not reported
Hazardous Secondary Material Indicator:	N
Sub-Part K Indicator:	Not reported
2018 GPRA Permit Baseline:	Not on the Baseline
2018 GPRA Renewals Baseline:	Not on the Baseline
202 GPRA Corrective Action Baseline:	No
Subject to Corrective Action Universe:	No
Non-TSDFs Where RCRA CA has Been Imposed Universe:	No
Corrective Action Priority Ranking:	No NCAPS ranking
Environmental Control Indicator:	No
Institutional Control Indicator:	No
Human Exposure Controls Indicator:	N/A
Groundwater Controls Indicator:	N/A
Significant Non-Complier Universe:	No
Unaddressed Significant Non-Complier Universe:	No
Addressed Significant Non-Complier Universe:	No
Significant Non-Complier With a Compliance Schedule Universe:	No
Financial Assurance Required:	Not reported
Handler Date of Last Change:	20150414
Recognized Trader-Importer:	No
Recognized Trader-Exporter:	No
Importer of Spent Lead Acid Batteries:	No
Exporter of Spent Lead Acid Batteries:	No
Recycler Activity Without Storage:	No
Manifest Broker:	No
Sub-Part P Indicator:	No

Biennial: List of Years

Year:	2001

Click Here for Biennial Reporting System Data:

Historic Generators:

Receive Date:	20020601
Handler Name: CON EDISION - MH60182	
Federal Waste Generator Description:	Not a generator, verified
State District Owner:	Ny
Large Quantity Handler of Universal Waste:	No
Recognized Trader Importer:	No
Recognized Trader Exporter:	No
Spent Lead Acid Battery Importer:	No
Spent Lead Acid Battery Exporter:	No
Current Record:	No
Non Storage Recycler Activity:	Not reported

CON EDISION - MH60182 (Continued) **1007207848**

Electronic Manifest Broker: Not reported

Receive Date: 20020602
Handler Name: CON EDISION - MH60182
Federal Waste Generator Description: Not a generator, verified
State District Owner: Ny
Large Quantity Handler of Universal Waste: No
Recognized Trader Importer: No
Recognized Trader Exporter: No
Spent Lead Acid Battery Importer: No
Spent Lead Acid Battery Exporter: No
Current Record: Yes
Non Storage Recycler Activity: Not reported
Electronic Manifest Broker: Not reported

Receive Date: 20020531
Handler Name: CON EDISION - MH60182
Federal Waste Generator Description: Large Quantity Generator
State District Owner: Ny
Large Quantity Handler of Universal Waste: No
Recognized Trader Importer: No
Recognized Trader Exporter: No
Spent Lead Acid Battery Importer: No
Spent Lead Acid Battery Exporter: No
Current Record: No
Non Storage Recycler Activity: Not reported
Electronic Manifest Broker: Not reported

List of NAICS Codes and Descriptions:
NAICS Code: 221122
NAICS Description: Electric Power Distribution

Facility Has Received Notices of Violations:
Violations: No Violations Found

Evaluation Action Summary:
Evaluations: No Evaluations Found

D120 **MAHOLE 60100** **NY Spills** **S103938016**
SSE **NAVY ST/PARK AVE** **N/A**
< 1/8 **BROOKLYN, NY**
0.072 mi.
382 ft. **Site 3 of 30 in cluster D**

Relative:
Higher

Actual:
26 ft.

SPILLS:
Name: MAHOLE 60100
Address: NAVY ST/PARK AVE
City,State,Zip: BROOKLYN, NY
Spill Number/Closed Date: 9902563 / 2000-05-18
Facility ID: 9902563
Facility Type: ER
DER Facility ID: 207690
Site ID: 253532
DEC Region: 2
Spill Cause: Unknown

MAHOLE 60100 (Continued) **S103938016**

Spill Class:	C4
SWIS:	2401
Spill Date:	1999-06-05
Investigator:	JHOCONNE
Referred To:	Not reported
Reported to Dept:	1999-06-05
CID:	387
Water Affected:	Not reported
Spill Source:	Unknown
Spill Notifier:	Other
Cleanup Ceased:	Not reported
Cleanup Meets Std:	False
Last Inspection:	Not reported
Recommended Penalty:	False
UST Trust:	False
Remediation Phase:	0
Date Entered In Computer:	1999-06-05
Spill Record Last Update:	2000-06-08
Spiller Name:	UNKNOWN
Spiller Company:	UNKNOWN
Spiller Address:	UNKNOWN
Spiller Company:	999
Contact Name:	RICHARD ROACH
Latitude:	40.6965590
Longitude:	-73.9804100
DEC Memo:	Prior to Sept, 2004 data translation this spill Lead_DEC Field was O'CONNELLLL Con ed e2mis notes: He found 1 gal unknown oil on 500 gallons of water in mh60100. Cleanup completed. Tag was removed as per J.Dekanchuk. Incident is closed.
Remarks:	con ed#125351 - 1 gallon on 500 gallons of water

All Materials:

Site ID:	253532
Operable Unit ID:	1081479
Operable Unit:	01
Material ID:	306071
Material Code:	0066A
Material Name:	unknown petroleum
Case No.:	Not reported
Material FA:	Petroleum
Quantity:	1.00
Units:	G
Recovered:	.00
Oxygenate:	Not reported

D121 **SPILL NUMBER 0104344** **NY Spills** **S105140248**
SSE **TILLARY ST AT BQE** **N/A**
< 1/8 **BROOKLYN, NY**
0.072 mi.
382 ft. **Site 4 of 30 in cluster D**

Relative: SPILLS:
Higher

Actual: Name:	SPILL NUMBER 0104344
26 ft. Address:	TILLARY ST AT BQE
City,State,Zip:	BROOKLYN, NY
Spill Number/Closed Date:	0104344 / 2001-07-25

SPILL NUMBER 0104344 (Continued) **S105140248**

Facility ID:	0104344
Facility Type:	ER
DER Facility ID:	70873
Site ID:	75744
DEC Region:	2
Spill Cause:	Equipment Failure
Spill Class:	C4
SWIS:	2401
Spill Date:	2001-07-24
Investigator:	TJDEMEO
Referred To:	Not reported
Reported to Dept:	2001-07-24
CID:	201
Water Affected:	Not reported
Spill Source:	Commercial Vehicle
Spill Notifier:	Fire Department
Cleanup Ceased:	Not reported
Cleanup Meets Std:	False
Last Inspection:	Not reported
Recommended Penalty:	False
UST Trust:	False
Remediation Phase:	0
Date Entered In Computer:	2001-07-24
Spill Record Last Update:	2001-07-27
Spiller Name:	UNKNOWN
Spiller Company:	UNKNOWN
Spiller Address:	UNKNOWN
Spiller Company:	999
Contact Name:	CALLER
Latitude:	40.6963399
Longitude:	-73.9912000
DEC Memo:	Prior to Sept, 2004 data translation this spill Lead_DEC Field was DEMEO 7/25/01 Spill contained by NYFD. Road sanded by NYC DOS.
Remarks:	PIECE OF METAL HIT SADDLE TANK CAUSING SPILL. SPILL CONTAINED. BEING CLEANED UP AT THIS TIME.

All Materials:

Site ID:	75744
Operable Unit ID:	842731
Operable Unit:	01
Material ID:	532841
Material Code:	0008
Material Name:	diesel
Case No.:	Not reported
Material FA:	Petroleum
Quantity:	5.00
Units:	G
Recovered:	.00
Oxygenate:	Not reported

D122 **MANHOLE 55895** **NY Spills** **S103938132**
SSE **PARK AVE/NAVY ST** **N/A**
< 1/8 **BROOKLYN, NY**
0.072 mi.
382 ft. **Site 5 of 30 in cluster D**

Relative: **Higher**

Actual: **26 ft.**

SPILLS:

Name:	MANHOLE 55895
Address:	PARK AVE/NAVY ST
City,State,Zip:	BROOKLYN, NY
Spill Number/Closed Date:	9902677 / 2000-05-18
Facility ID:	9902677
Facility Type:	ER
DER Facility ID:	97550
Site ID:	111536
DEC Region:	2
Spill Cause:	Unknown
Spill Class:	C4
SWIS:	2401
Spill Date:	1999-06-08
Investigator:	JHOCONNE
Referred To:	Not reported
Reported to Dept:	1999-06-08
CID:	382
Water Affected:	Not reported
Spill Source:	Unknown
Spill Notifier:	Other
Cleanup Ceased:	Not reported
Cleanup Meets Std:	False
Last Inspection:	Not reported
Recommended Penalty:	False
UST Trust:	False
Remediation Phase:	0
Date Entered In Computer:	1999-06-08
Spill Record Last Update:	2000-06-08
Spiller Name:	Not reported
Spiller Company:	UNKNOWN
Spiller Address:	Not reported
Spiller Company:	999
Contact Name:	STEVEN CRIBBIN
Latitude:	40.6965590
Longitude:	-73.9804100
DEC Memo:	Prior to Sept, 2004 data translation this spill Lead_DEC Field was O'CONNELL Con ed e2mis notes: 1 pt unknown oil on top of 1000 gal water in mh. <1ppm. Oil cleanup completed in mh, tag was removed. unknown oil: 1pt, pcb 1ppm Incident is closed.
Remarks:	1 PT FOUND ON 1000 GALS OF WATER CONTAINED IN MANHOLE. CLEAN UP PENDING LAB RESULTS. CON ED 125-429

All Materials:

Site ID:	111536
Operable Unit ID:	1081589
Operable Unit:	01
Material ID:	306180
Material Code:	0066A
Material Name:	unknown petroleum
Case No.:	Not reported
Material FA:	Petroleum
Quantity:	.00

MANHOLE 55895 (Continued) **S103938132**

Units: G
Recovered: .00
Oxygenate: Not reported

D123 **BQE/TILLARY ROAD SPILL5/1** **NY Spills** **S102143931**
SSE **BROOKLYN QUEENS EXPRESSWAY** **N/A**
< 1/8 **BROOKLYN, NY**
0.072 mi.
382 ft. **Site 6 of 30 in cluster D**

Relative:
Higher

Actual:
26 ft.

SPILLS:
Name: BQE/TILLARY ROAD SPILL5/1
Address: BROOKLYN QUEENS EXPRESSWAY
City,State,Zip: BROOKLYN, NY
Spill Number/Closed Date: 8600795 / 1986-05-01
Facility ID: 8600795
Facility Type: ER
DER Facility ID: 117109
Site ID: 72819
DEC Region: 2
Spill Cause: Traffic Accident
Spill Class: Not reported
SWIS: 2401
Spill Date: 1986-05-01
Investigator: UNASSIGNED
Referred To: Not reported
Reported to Dept: 1986-05-01
CID: Not reported
Water Affected: Not reported
Spill Source: Commercial Vehicle
Spill Notifier: Police Department
Cleanup Ceased: 1986-05-01
Cleanup Meets Std: True
Last Inspection: Not reported
Recommended Penalty: False
UST Trust: False
Remediation Phase: 0
Date Entered In Computer: 1986-06-09
Spill Record Last Update: 1986-06-20
Spiller Name: Not reported
Spiller Company: UNKNOWN
Spiller Address: Not reported
Spiller Company: 999
Contact Name: Not reported
Latitude: 40.6901460
Longitude: -73.9992870
DEC Memo: Prior to Sept, 2004 data translation this spill Lead_DEC Field was N.Y.C. SANDED ROAD - NO FURTHER ACTION NEEDED.
Remarks: TRACTOR TRAILER-NYC SANDED RD.-NO FURTHER ACTION NEEDED

All Materials:
Site ID: 72819
Operable Unit ID: 898517
Operable Unit: 01
Material ID: 477370
Material Code: 0008

BQE/TILLARY ROAD SPILL5/1 (Continued) **S102143931**

Material Name:	diesel
Case No.:	Not reported
Material FA:	Petroleum
Quantity:	.00
Units:	Not reported
Recovered:	.00
Oxygenate:	Not reported

D124 **BQE & TILLARY ST** **NY Spills** **S104283217**
SSE **TILLARY ST EXIT** **N/A**
< 1/8 **BROOKLYN, NY**
0.072 mi.
382 ft. **Site 7 of 30 in cluster D**

Relative:
Higher

Actual:
26 ft.

SPILLS:

Name:	BQE & TILLARY ST
Address:	TILLARY ST EXIT
City,State,Zip:	BROOKLYN, NY
Spill Number/Closed Date:	9908791 / 1999-12-08
Facility ID:	9908791
Facility Type:	ER
DER Facility ID:	70301
Site ID:	75026
DEC Region:	2
Spill Cause:	Traffic Accident
Spill Class:	C3
SWIS:	2401
Spill Date:	1999-10-20
Investigator:	SACCACIO
Referred To:	Not reported
Reported to Dept:	1999-10-20
CID:	297
Water Affected:	Not reported
Spill Source:	Commercial Vehicle
Spill Notifier:	Fire Department
Cleanup Ceased:	Not reported
Cleanup Meets Std:	False
Last Inspection:	Not reported
Recommended Penalty:	False
UST Trust:	False
Remediation Phase:	0
Date Entered In Computer:	1999-10-20
Spill Record Last Update:	1999-12-08
Spiller Name:	Not reported
Spiller Company:	ISLAND TRANSPORTATION
Spiller Address:	299 EDISON AVE
Spiller Company:	001
Contact Name:	FF HACK
Latitude:	40.6963399
Longitude:	-73.9912000
DEC Memo:	Not reported
Remarks:	A MULTI VEHICLE ACCIDENT OCCURED INVOLVING A TRACTOR TRAILER WHICH RUPTURED ITS SADDLE TANKS - MOST OF THE FUEL WAS CLEANED UP BY THE FD BUT SOME DID ENTER THE SEWER

All Materials:

Site ID:	75026

BQE & TILLARY ST (Continued) **S104283217**

Operable Unit ID:	1087474
Operable Unit:	01
Material ID:	297889
Material Code:	0008
Material Name:	diesel
Case No.:	Not reported
Material FA:	Petroleum
Quantity:	35.00
Units:	G
Recovered:	30.00
Oxygenate:	Not reported

E125 **REDHOOK WATER WAER TX PLA** **NY Spills** **S106003888**
ENE **13 FLUSHING AVE** **N/A**
< 1/8 **BROOKLYN, NY**
0.073 mi.
383 ft. **Site 1 of 5 in cluster E**

Relative: **Lower**

Actual: **10 ft.**

SPILLS:

Name:	REDHOOK WATER WAER TX PLA
Address:	13 FLUSHING AVE
City,State,Zip:	BROOKLYN, NY
Spill Number/Closed Date:	0201984 / 2002-05-24
Facility ID:	0201984
Facility Type:	ER
DER Facility ID:	256413
Site ID:	318093
DEC Region:	2
Spill Cause:	Human Error
Spill Class:	C3
SWIS:	2401
Spill Date:	2002-05-20
Investigator:	RWAUSTIN
Referred To:	Not reported
Reported to Dept:	2002-05-24
CID:	396
Water Affected:	Not reported
Spill Source:	Commercial/Industrial
Spill Notifier:	Responsible Party
Cleanup Ceased:	Not reported
Cleanup Meets Std:	False
Last Inspection:	Not reported
Recommended Penalty:	False
UST Trust:	False
Remediation Phase:	0
Date Entered In Computer:	2002-05-24
Spill Record Last Update:	2002-05-30
Spiller Name:	Not reported
Spiller Company:	SAME
Spiller Address:	Not reported
Spiller Company:	999
Contact Name:	MARK HAIMSON
Latitude:	40.6981421
Longitude:	-73.9770104
DEC Memo:	Prior to Sept, 2004 data translation this spill Lead_DEC Field was AUSTIN
Remarks:	material was discharged into treatment plant and processed. randy

REDHOOK WATER WAER TX PLA (Continued) **S106003888**

austin was advised of spill earlier.

All Materials:

Site ID:	318093
Operable Unit ID:	855054
Operable Unit:	01
Material ID:	523392
Material Code:	0124A
Material Name:	sodium hypochlorite
Case No.:	07681529
Material FA:	Hazardous Material
Quantity:	900.00
Units:	G
Recovered:	.00
Oxygenate:	Not reported

D126 **NYSDOT REGION 2 BROOKLYN QUEENS EXPWY** **RCRA NonGen / NLR** **1001224574**
SSE **NAVY ST AT BROOKLYN QUEENS EXP** **NY MANIFEST** **NYR000057919**
< 1/8 **BROOKLYN, NY 11201**
0.076 mi.
399 ft. **Site 8 of 30 in cluster D**

Relative: **Higher**

Actual: **25 ft.**

RCRA Listings:

Date Form Received by Agency:		20070101
Handler Name:		Nysdot Region 2 Brooklyn Queens Expwy
Handler Address:		Navy St At Brooklyn Queens Exp
Handler City,State,Zip:		BROOKLYN, NY 11201
EPA ID:		NYR000057919
Contact Name:		SAMIR NANDY
Contact Address:		21ST ST ROOM 304
Contact City,State,Zip:		LONG ISLAND CITY, NY 11101
Contact Telephone:		718-797-1663
Contact Fax:		Not reported
Contact Email:		Not reported
Contact Title:		Not reported
EPA Region:		02
Land Type:		Not reported
Federal Waste Generator Description:		Not a generator, verified
Non-Notifier:		Not reported
Biennial Report Cycle:		Not reported
Accessibility:		Not reported
Active Site Indicator:		Not reported
State District Owner:		Ny
State District:		NYSDEC R2
Mailing Address:		21ST ST ROOM 304
Mailing City,State,Zip:		LONG ISLAND CITY, NY 11101
Owner Name:	Nysdot Region 2	
Owner Type:		State
Operator Name:	Nysdot Region 2	
Operator Type:		State
Short-Term Generator Activity:		No
Importer Activity:		No
Mixed Waste Generator:		No
Transporter Activity:		No
Transfer Facility Activity:		No
Recycler Activity with Storage:		No
Small Quantity On-Site Burner Exemption:		No

NYSDOT REGION 2 BROOKLYN QUEENS EXPWY (Continued) **1001224574**

Smelting Melting and Refining Furnace Exemption:	No
Underground Injection Control:	No
Off-Site Waste Receipt:	No
Universal Waste Indicator:	No
Universal Waste Destination Facility:	No
Federal Universal Waste:	No
Active Site State-Reg Handler:	---
Federal Facility Indicator:	Not reported
Hazardous Secondary Material Indicator:	N
Sub-Part K Indicator:	Not reported
2018 GPRA Permit Baseline:	Not on the Baseline
2018 GPRA Renewals Baseline:	Not on the Baseline
202 GPRA Corrective Action Baseline:	No
Subject to Corrective Action Universe:	No
Non-TSDFs Where RCRA CA has Been Imposed Universe:	No
Corrective Action Priority Ranking:	No NCAPS ranking
Environmental Control Indicator:	No
Institutional Control Indicator:	No
Human Exposure Controls Indicator:	N/A
Groundwater Controls Indicator:	N/A
Significant Non-Complier Universe:	No
Unaddressed Significant Non-Complier Universe:	No
Addressed Significant Non-Complier Universe:	No
Significant Non-Complier With a Compliance Schedule Universe:	No
Financial Assurance Required:	Not reported
Handler Date of Last Change:	20150414
Recognized Trader-Importer:	No
Recognized Trader-Exporter:	No
Importer of Spent Lead Acid Batteries:	No
Exporter of Spent Lead Acid Batteries:	No
Recycler Activity Without Storage:	No
Manifest Broker:	No
Sub-Part P Indicator:	No

Hazardous Waste Summary:

Waste Code:	D008
Waste Description:	Lead

Handler - Owner Operator:

Owner/Operator Indicator:	Operator
Owner/Operator Name: NYSDOT REGION 2	
Legal Status:	State
Date Became Current:	Not reported
Date Ended Current:	Not reported
Owner/Operator Address:	47-40 21ST ST
Owner/Operator City,State,Zip:	LONG ISLAND CITY, NY 11101
Owner/Operator Telephone:	718-482-4801
Owner/Operator Telephone Ext:	Not reported
Owner/Operator Fax:	Not reported
Owner/Operator Email:	Not reported

Owner/Operator Indicator:	Owner
Owner/Operator Name: NYSDOT REGION 2	
Legal Status:	State
Date Became Current:	Not reported

NYSDOT REGION 2 BROOKLYN QUEENS EXPWY (Continued) **1001224574**

Date Ended Current:	Not reported
Owner/Operator Address:	47-40 21ST ST
Owner/Operator City,State,Zip:	LONG ISLAND CITY, NY 11101
Owner/Operator Telephone:	718-482-4801
Owner/Operator Telephone Ext:	Not reported
Owner/Operator Fax:	Not reported
Owner/Operator Email:	Not reported
Owner/Operator Indicator:	Owner
Owner/Operator Name: NYSDOT REGION 2	
Legal Status:	State
Date Became Current:	Not reported
Date Ended Current:	Not reported
Owner/Operator Address:	47-40 21ST ST
Owner/Operator City,State,Zip:	LONG ISLAND CITY, NY 11101
Owner/Operator Telephone:	718-482-4801
Owner/Operator Telephone Ext:	Not reported
Owner/Operator Fax:	Not reported
Owner/Operator Email:	Not reported

Historic Generators:

Receive Date:	20060101
Handler Name:	NYSDOT REGION 2 BROOKLYN QUEENS EXPWY
Federal Waste Generator Description:	Not a generator, verified
State District Owner:	Ny
Large Quantity Handler of Universal Waste:	No
Recognized Trader Importer:	No
Recognized Trader Exporter:	No
Spent Lead Acid Battery Importer:	No
Spent Lead Acid Battery Exporter:	No
Current Record:	No
Non Storage Recycler Activity:	Not reported
Electronic Manifest Broker:	Not reported
Receive Date:	20070101
Handler Name:	NYSDOT REGION 2 BROOKLYN QUEENS EXPWY
Federal Waste Generator Description:	Not a generator, verified
State District Owner:	Ny
Large Quantity Handler of Universal Waste:	No
Recognized Trader Importer:	No
Recognized Trader Exporter:	No
Spent Lead Acid Battery Importer:	No
Spent Lead Acid Battery Exporter:	No
Current Record:	Yes
Non Storage Recycler Activity:	Not reported
Electronic Manifest Broker:	Not reported
Receive Date:	19980709
Handler Name:	NYSDOT REGION 2 BROOKLYN QUEENS EXPWY
Federal Waste Generator Description:	Not a generator, verified
State District Owner:	Ny
Large Quantity Handler of Universal Waste:	No
Recognized Trader Importer:	No
Recognized Trader Exporter:	No
Spent Lead Acid Battery Importer:	No
Spent Lead Acid Battery Exporter:	No
Current Record:	No

NYSDOT REGION 2 BROOKLYN QUEENS EXPWY (Continued) **1001224574**

Non Storage Recycler Activity: Not reported
Electronic Manifest Broker: Not reported

List of NAICS Codes and Descriptions:
NAICS Codes: No NAICS Codes Found

Facility Has Received Notices of Violations:
Violations: No Violations Found

Evaluation Action Summary:
Evaluations: No Evaluations Found

NY MANIFEST:
EPA ID: NYR000057919
Country: USA
Name: Nysdot
Address: NAVY ST AT BROOKLYN QUEENS EXP
Address 2: Not reported
City,State,Zip: BROOKLYN, NY 11201
Zip 4: Not reported
Location Address 1: NAVY ST
Location Address 2: Not reported
Location City,State,Zip: BROOKLYN, NY
Location Zip 4: Not reported
Facility Status: Not reported
Total Tanks: Not reported
Code: BP

Mailing:
Mailing Name: Nysdot
Mailing Contact: Ronald E Stokes
Mailing Address 1: 47-40 21ST ST
Mailing Address 2: Not reported
Mailing City,State,Zip: LONG ISLAND CITY, NY 11101
Mailing Zip 4: Not reported
Mailing Country: USA
Mailing Phone: 7187971663

Manifest Data:
Document ID: NYG1416258
Manifest Status: Not reported
Trans1 State ID: PD1011NY
Year: 1998
Trans2 State ID: Not reported
Generator Ship Date: 08/06/1998
Trans1 Recv Date: 08/06/1998
Trans2 Recv Date: Not reported
TSD Site Recv Date: 08/07/1998
Part A Recv Date: Not reported
Part B Recv Date: Not reported
Generator EPA ID: NYR000057919
Trans1 EPA ID: NYD077444263
Trans2 EPA ID: Not reported
TSDF ID 1: NYD077444263

NYSDOT REGION 2 BROOKLYN QUEENS EXPWY (Continued) **1001224574**

TSDF ID 2:	Not reported
Manifest Tracking Number:	Not reported
Import Indicator:	Not reported
Export Indicator:	Not reported
Discr Quantity Indicator:	Not reported
Discr Type Indicator:	Not reported
Discr Residue Indicator:	Not reported
Discr Partial Reject Indicator:	Not reported
Discr Full Reject Indicator:	Not reported
Manifest Ref Number:	Not reported
Alt Facility RCRA ID:	Not reported
Alt Facility Sign Date:	Not reported
MGMT Method Type Code:	Not reported
Waste Code 1:	Lead
Waste Code 2:	Not reported
Waste Code 3:	Not reported
Waste Code 4:	Not reported
Waste Code 5:	Not reported
Waste Code 6:	Not reported
Quantity:	07000
Units:	Pounds
Number of Containers:	014
Container Type:	Metal drums, barrels, kegs
Handling Method:	Treat
Specific Gravity:	01.00

Document ID:	NYG1416546
Manifest Status:	Not reported
Trans1 State ID:	PD1011NY
Year:	1998
Trans2 State ID:	Not reported
Generator Ship Date:	10/19/1998
Trans1 Recv Date:	10/19/1998
Trans2 Recv Date:	Not reported
TSD Site Recv Date:	10/21/1998
Part A Recv Date:	Not reported
Part B Recv Date:	Not reported
Generator EPA ID:	NYR000057919
Trans1 EPA ID:	NYD077444263
Trans2 EPA ID:	Not reported
TSDF ID 1:	NYD077444263
TSDF ID 2:	Not reported
Manifest Tracking Number:	Not reported
Import Indicator:	Not reported
Export Indicator:	Not reported
Discr Quantity Indicator:	Not reported
Discr Type Indicator:	Not reported
Discr Residue Indicator:	Not reported
Discr Partial Reject Indicator:	Not reported
Discr Full Reject Indicator:	Not reported
Manifest Ref Number:	Not reported
Alt Facility RCRA ID:	Not reported
Alt Facility Sign Date:	Not reported
MGMT Method Type Code:	Not reported
Waste Code 1:	Lead
Waste Code 2:	Not reported
Waste Code 3:	Not reported

NYSDOT REGION 2 BROOKLYN QUEENS EXPWY (Continued) **1001224574**

Waste Code 4:	Not reported
Waste Code 5:	Not reported
Waste Code 6:	Not reported
Quantity:	08800
Units:	Pounds
Number of Containers:	022
Container Type:	Metal drums, barrels, kegs
Handling Method:	Treat
Specific Gravity:	01.00
Document ID:	NYG1419804
Manifest Status:	Not reported
Trans1 State ID:	PD1011NY
Year:	1998
Trans2 State ID:	Not reported
Generator Ship Date:	08/24/1998
Trans1 Recv Date:	08/24/1998
Trans2 Recv Date:	Not reported
TSD Site Recv Date:	08/25/1998
Part A Recv Date:	Not reported
Part B Recv Date:	Not reported
Generator EPA ID:	NYR000057919
Trans1 EPA ID:	NYD077444263
Trans2 EPA ID:	Not reported
TSDF ID 1:	NYD077444263
TSDF ID 2:	Not reported
Manifest Tracking Number:	Not reported
Import Indicator:	Not reported
Export Indicator:	Not reported
Discr Quantity Indicator:	Not reported
Discr Type Indicator:	Not reported
Discr Residue Indicator:	Not reported
Discr Partial Reject Indicator:	Not reported
Discr Full Reject Indicator:	Not reported
Manifest Ref Number:	Not reported
Alt Facility RCRA ID:	Not reported
Alt Facility Sign Date:	Not reported
MGMT Method Type Code:	Not reported
Waste Code 1:	Lead
Waste Code 2:	Not reported
Waste Code 3:	Not reported
Waste Code 4:	Not reported
Waste Code 5:	Not reported
Waste Code 6:	Not reported
Quantity:	00330
Units:	Pounds
Number of Containers:	015
Container Type:	Metal drums, barrels, kegs
Handling Method:	Landfill
Specific Gravity:	01.00
Document ID:	NYG1417167
Manifest Status:	Not reported
Trans1 State ID:	PP5193
Year:	1998
Trans2 State ID:	Not reported
Generator Ship Date:	09/28/1998

NYSDOT REGION 2 BROOKLYN QUEENS EXPWY (Continued) **1001224574**

Trans1 Recv Date:	09/28/1998
Trans2 Recv Date:	Not reported
TSD Site Recv Date:	09/29/1998
Part A Recv Date:	Not reported
Part B Recv Date:	Not reported
Generator EPA ID:	NYR000057919
Trans1 EPA ID:	NYD077444263
Trans2 EPA ID:	Not reported
TSDF ID 1:	NYD077444263
TSDF ID 2:	Not reported
Manifest Tracking Number:	Not reported
Import Indicator:	Not reported
Export Indicator:	Not reported
Discr Quantity Indicator:	Not reported
Discr Type Indicator:	Not reported
Discr Residue Indicator:	Not reported
Discr Partial Reject Indicator:	Not reported
Discr Full Reject Indicator:	Not reported
Manifest Ref Number:	Not reported
Alt Facility RCRA ID:	Not reported
Alt Facility Sign Date:	Not reported
MGMT Method Type Code:	Not reported
Waste Code 1:	Lead
Waste Code 2:	Not reported
Waste Code 3:	Not reported
Waste Code 4:	Not reported
Waste Code 5:	Not reported
Waste Code 6:	Not reported
Quantity:	11000
Units:	Pounds
Number of Containers:	022
Container Type:	Metal drums, barrels, kegs
Handling Method:	Treat
Specific Gravity:	01.00

Document ID:	NYG1417779
Manifest Status:	Not reported
Trans1 State ID:	PD1011
Year:	1998
Trans2 State ID:	Not reported
Generator Ship Date:	09/14/1998
Trans1 Recv Date:	09/14/1998
Trans2 Recv Date:	Not reported
TSD Site Recv Date:	09/18/1998
Part A Recv Date:	Not reported
Part B Recv Date:	Not reported
Generator EPA ID:	NYR000057919
Trans1 EPA ID:	NYD077444263
Trans2 EPA ID:	Not reported
TSDF ID 1:	NYD077444263
TSDF ID 2:	Not reported
Manifest Tracking Number:	Not reported
Import Indicator:	Not reported
Export Indicator:	Not reported
Discr Quantity Indicator:	Not reported
Discr Type Indicator:	Not reported
Discr Residue Indicator:	Not reported

NYSDOT REGION 2 BROOKLYN QUEENS EXPWY (Continued) **1001224574**

Discr Partial Reject Indicator: Not reported
Discr Full Reject Indicator: Not reported
Manifest Ref Number: Not reported
Alt Facility RCRA ID: Not reported
Alt Facility Sign Date: Not reported
MGMT Method Type Code: Not reported
Waste Code 1: Lead
Waste Code 2: Not reported
Waste Code 3: Not reported
Waste Code 4: Not reported
Waste Code 5: Not reported
Waste Code 6: Not reported
Quantity: 04500
Units: Pounds
Number of Containers: 009
Container Type: Metal drums, barrels, kegs
Handling Method: Treat
Specific Gravity: 01.00

Document ID: NYG1419246
Manifest Status: Not reported
Trans1 State ID: Not reported
Year: 1998
Trans2 State ID: Not reported
Generator Ship Date: 09/08/1998
Trans1 Recv Date: 09/08/1998
Trans2 Recv Date: Not reported
TSD Site Recv Date: 09/11/1998
Part A Recv Date: Not reported
Part B Recv Date: Not reported
Generator EPA ID: NYR000057919
Trans1 EPA ID: NYD077444263
Trans2 EPA ID: Not reported
TSDF ID 1: NYD077444263
TSDF ID 2: Not reported
Manifest Tracking Number: Not reported
Import Indicator: Not reported
Export Indicator: Not reported
Discr Quantity Indicator: Not reported
Discr Type Indicator: Not reported
Discr Residue Indicator: Not reported
Discr Partial Reject Indicator: Not reported
Discr Full Reject Indicator: Not reported
Manifest Ref Number: Not reported
Alt Facility RCRA ID: Not reported
Alt Facility Sign Date: Not reported
MGMT Method Type Code: Not reported
Waste Code 1: Lead
Waste Code 2: Not reported
Waste Code 3: Not reported
Waste Code 4: Not reported
Waste Code 5: Not reported
Waste Code 6: Not reported
Quantity: 06800
Units: Pounds
Number of Containers: 017
Container Type: Metal drums, barrels, kegs

NYSDOT REGION 2 BROOKLYN QUEENS EXPWY (Continued) **1001224574**

Handling Method:	Treat
Specific Gravity:	01.00
Document ID:	NYG1056933
Manifest Status:	Not reported
Trans1 State ID:	PD1011
Year:	1998
Trans2 State ID:	Not reported
Generator Ship Date:	10/30/1998
Trans1 Recv Date:	10/30/1998
Trans2 Recv Date:	Not reported
TSD Site Recv Date:	11/03/1998
Part A Recv Date:	Not reported
Part B Recv Date:	Not reported
Generator EPA ID:	NYR000057919
Trans1 EPA ID:	NYD077444263
Trans2 EPA ID:	Not reported
TSDF ID 1:	NYD077444263
TSDF ID 2:	Not reported
Manifest Tracking Number:	Not reported
Import Indicator:	Not reported
Export Indicator:	Not reported
Discr Quantity Indicator:	Not reported
Discr Type Indicator:	Not reported
Discr Residue Indicator:	Not reported
Discr Partial Reject Indicator:	Not reported
Discr Full Reject Indicator:	Not reported
Manifest Ref Number:	Not reported
Alt Facility RCRA ID:	Not reported
Alt Facility Sign Date:	Not reported
MGMT Method Type Code:	Not reported
Waste Code 1:	Lead
Waste Code 2:	Not reported
Waste Code 3:	Not reported
Waste Code 4:	Not reported
Waste Code 5:	Not reported
Waste Code 6:	Not reported
Quantity:	12500
Units:	Pounds
Number of Containers:	025
Container Type:	Metal drums, barrels, kegs
Handling Method:	Treat
Specific Gravity:	01.00
Document ID:	NYG1057716
Manifest Status:	Not reported
Trans1 State ID:	PD1011
Year:	1998
Trans2 State ID:	Not reported
Generator Ship Date:	12/02/1998
Trans1 Recv Date:	12/02/1998
Trans2 Recv Date:	Not reported
TSD Site Recv Date:	12/04/1998
Part A Recv Date:	Not reported
Part B Recv Date:	Not reported
Generator EPA ID:	NYR000057919
Trans1 EPA ID:	NYD077444263

NYSDOT REGION 2 BROOKLYN QUEENS EXPWY (Continued) **1001224574**

Trans2 EPA ID:	Not reported
TSDF ID 1:	NYD077444263
TSDF ID 2:	Not reported
Manifest Tracking Number:	Not reported
Import Indicator:	Not reported
Export Indicator:	Not reported
Discr Quantity Indicator:	Not reported
Discr Type Indicator:	Not reported
Discr Residue Indicator:	Not reported
Discr Partial Reject Indicator:	Not reported
Discr Full Reject Indicator:	Not reported
Manifest Ref Number:	Not reported
Alt Facility RCRA ID:	Not reported
Alt Facility Sign Date:	Not reported
MGMT Method Type Code:	Not reported
Waste Code 1:	Lead
Waste Code 2:	Not reported
Waste Code 3:	Not reported
Waste Code 4:	Not reported
Waste Code 5:	Not reported
Waste Code 6:	Not reported
Quantity:	06800
Units:	Pounds
Number of Containers:	017
Container Type:	Metal drums, barrels, kegs
Handling Method:	Treat
Specific Gravity:	01.00

Document ID:	NYG1057941
Manifest Status:	Not reported
Trans1 State ID:	PD1011NY
Year:	1998
Trans2 State ID:	Not reported
Generator Ship Date:	12/11/1998
Trans1 Recv Date:	12/11/1998
Trans2 Recv Date:	Not reported
TSD Site Recv Date:	12/14/1998
Part A Recv Date:	Not reported
Part B Recv Date:	Not reported
Generator EPA ID:	NYR000057919
Trans1 EPA ID:	NYD077444263
Trans2 EPA ID:	Not reported
TSDF ID 1:	NYD077444263
TSDF ID 2:	Not reported
Manifest Tracking Number:	Not reported
Import Indicator:	Not reported
Export Indicator:	Not reported
Discr Quantity Indicator:	Not reported
Discr Type Indicator:	Not reported
Discr Residue Indicator:	Not reported
Discr Partial Reject Indicator:	Not reported
Discr Full Reject Indicator:	Not reported
Manifest Ref Number:	Not reported
Alt Facility RCRA ID:	Not reported
Alt Facility Sign Date:	Not reported
MGMT Method Type Code:	Not reported
Waste Code 1:	Lead

NYSDOT REGION 2 BROOKLYN QUEENS EXPWY (Continued) **1001224574**

Waste Code 2:	Not reported
Waste Code 3:	Not reported
Waste Code 4:	Not reported
Waste Code 5:	Not reported
Waste Code 6:	Not reported
Quantity:	04000
Units:	Pounds
Number of Containers:	008
Container Type:	Metal drums, barrels, kegs
Handling Method:	Treat
Specific Gravity:	01.00

F127 **ACROSS FROM 4473** **NY Spills** **S107407493**
NNE **FIRST AVE** **N/A**
< 1/8 **BROOKLYN, NY**
0.076 mi.
403 ft. **Site 1 of 34 in cluster F**

Relative: **Lower**

Actual: **10 ft.**

SPILLS:

Name:	ACROSS FROM 4473
Address:	FIRST AVE
City,State,Zip:	BROOKLYN, NY
Spill Number/Closed Date:	0205619 / 2002-09-19
Facility ID:	0205619
Facility Type:	ER
DER Facility ID:	179205
Site ID:	216450
DEC Region:	2
Spill Cause:	Abandoned Drums
Spill Class:	C3
SWIS:	2401
Spill Date:	2002-08-28
Investigator:	JBVOUGHT
Referred To:	Not reported
Reported to Dept:	2002-08-28
CID:	196
Water Affected:	Not reported
Spill Source:	Unknown
Spill Notifier:	Local Agency
Cleanup Ceased:	Not reported
Cleanup Meets Std:	False
Last Inspection:	Not reported
Recommended Penalty:	False
UST Trust:	False
Remediation Phase:	0
Date Entered In Computer:	2002-08-28
Spill Record Last Update:	2002-09-19
Spiller Name:	WAIMAN WONG
Spiller Company:	UNKNOWN
Spiller Address:	Not reported
Spiller Company:	001
Contact Name:	WAIMAN WONG
Latitude:	40.6991299
Longitude:	-73.9799950
DEC Memo:	Prior to Sept, 2004 data translation this spill Lead_DEC Field was VOUGHT 3 (55-gallon) drums emptied 9/17/2002 REF#9930008 PIN#01036

ACROSS FROM 4473 (Continued) **S107407493**

Remarks: caller states 3 55 gallon drums abandoned on the sidewalk all filled with waste oil.

All Materials:

Site ID:	216450
Operable Unit ID:	858223
Operable Unit:	01
Material ID:	519815
Material Code:	0022
Material Name:	waste oil/used oil
Case No.:	Not reported
Material FA:	Petroleum
Quantity:	.00
Units:	G
Recovered:	.00
Oxygenate:	Not reported

D128 **CONSOLIDATED EDISON COMPANY OF NY C/O ACV ENVIRO** **E MANIFEST** **1031971389**
SE **11-4 PARK AVE** **N/A**
< 1/8 **BROOKLYN, NY 11205**
0.077 mi.
404 ft. **Site 9 of 30 in cluster D**

Relative: Higher

Actual: 21 ft.

E MANIFEST:

Manifest Tracking Number:	007282632GBF
Last Updated Date:	20221025
Shipped Date:	20221007
Received Date:	20221013
Manifest Status:	Signed
Submission Type:	DataImage5Copy
Origin Type:	Service
Generator EPA ID:	NYR000114579
Generator Name:	Consolidated Edison Company Of Ny C/O Acv Enviro
Generator Location Street Number:	Not reported
Generator Location Street 1:	11-4 PARK AVE
Generator Location Street 2:	Not reported
Generator Location City:	BROOKLYN
Generator Location State:	NY
Generator Location Zip:	11205
Generator Mail Street Number:	Not reported
Generator Mail Street 1:	928 E HAZELWOOD AVE
Generator Mail Street 2:	Not reported
Generator Mail City:	RAHWAY
Generator Mail Zip:	07065
Generator Mail State:	NJ
Generator Contact Company Name:	Not reported
Designated Facility EPA ID:	NJD991291105
Designated Facility Name:	Clean Earth Of North Jersey
Designated Facility Mail Street Number:	105
Designated Facility Mail Street 1:	Not reported
Designated Facility Mail Street 2:	JACOBUS AVE
Designated Facility Mail City:	KEARNY
Designated Facility Mail Zip:	07032
Designated Facility Mail State:	NJ
Designated Facility Location Street Number:	105
Designated Facility Location Street 1:	JACOBUS AVE
Designated Facility Location Street 2:	Not reported

CONSOLIDATED EDISON COMPANY OF NY C/O ACV ENVIRO (Continued) **1031971389**

Designated Facility Location City: KEARNY
Designated Facility Location Zip: 07032
Designated Facility Location State: NJ
Designated Facility Contact Company Name: Not reported
Manifest Residue Indicator: N
Rejection Indicator: N

Transporter:
Manifest Tracking Number: 007282632GBF
Transporter Line Number: 1
Transporter EPA ID: NJD003812047
Transporter Name: Acv Environmental Services Inc.

Waste Line:
Manifest Tracking Number: 007282632GBF
Waste Line Number: 1
U.S. DOT Hazardous Indicator: Y
U.S. DOT ID Number: NA3082
U.S. DOT Description: Na3082, Hazardous Waste, Liquid N.O.S., 9, Pg Iii, Rq
Non-Hazardous Waste Description: Not reported
Number of Containers: 1
Container Type Code: TT
Container Type Description: Cargo tanks (tank trucks)
Waste Quantity: 500
Quantity Unit of Measure Code: P
Quantity Unit of Measure Description: Pounds
Waste Quantity, in Tons: 0.25
Acute Waste Quantity, in Tons: 0
Non-Acute Waste Quantity, in Tons: 0.25
Waste Quantity, in Kilograms: 226.7575
Acute Waste Quantity, in Kilograms: 0
Non-Acute Waste Quantity, in Kilorgrams: 226.7575
Management Method Code: H110
Management Method Description: STABILIZATION
Waste Residue Indicator: N
Quantity Discrepancy Indicator: N
Waste Type Discrepancy Indicator: N
Waste Density: Not reported
Waste Density Unit of Measure Code: Not reported
Waste Density Unit of Measure Description: Not reported
Form Code: Not reported
Form Code Description: Not reported
Source Code: Not reported
Source Code Description: Not reported
Waste Minimization Code: Not reported
Waste Minimization Code Description: Not reported
Consent Number: Not reported
EPA Waste Indicator: Y
Federal Waste Codes: D008
Quantity Haz Kg: 226.7575
Quantity Haz Tons: 0.25
Quantity Non Haz Kg: 0
Quantity Non Haz Tons: 0
State Waste Codes: NY-T

G129 **235-263 GOLD STREET** **NY NYC OER** **S132179909**
WSW **235 GOLD STREET** **N/A**
< 1/8 **BROOKLYN, NY**
0.077 mi.
405 ft. **Site 1 of 34 in cluster G**

Relative:
Higher

Actual:
28 ft.

NYC OER:

Name:	235-263 GOLD STREET
Address:	235 GOLD STREET
City,State,Zip:	BROOKLYN, NY
Latitude:	40.697322
Longitude:	-73.983122
OER Project Numbers:	10TMP0308K,10EH-N308K,18EH-N128K
BBL:	3001220013
OER Program:	E/RD (Review)
Class:	Completed (C)
Phase:	Completed
URL:	
Postcode:	11201
Community Board:	2
Council District:	33
Census Tract:	15
BIN:	3396901
NTA:	DUMBO-Vinegar Hill-Downtown Brooklyn-Boerum Hill

G130 **GOLD STREET HOLDINGS** **RCRA-VSQG** **1000553155**
WSW **235-263 GOLD STREET** **FINDS** **NYD986955672**
< 1/8 **BROOKLYN, NY 11201** **ECHO**
0.077 mi. **NJ MANIFEST**
405 ft. **Site 2 of 34 in cluster G**

Relative:
Higher

Actual:
28 ft.

RCRA Listings:

Date Form Received by Agency:		20080603
Handler Name:		Gold Street Holdings
Handler Address:		Gold St
Handler City,State,Zip:		BROOKLYN, NY 11201
EPA ID:		NYD986955672
Contact Name:		YASH SAHA
Contact Address:		Not reported
Contact City,State,Zip:		Not reported
Contact Telephone:		718-636-0800
Contact Fax:		Not reported
Contact Email:		YSAHA@HYDROTECHENVIRONMENTAL.COM
Contact Title:		Not reported
EPA Region:		02
Land Type:		Private
Federal Waste Generator Description:		Conditionally Exempt Small Quantity Generator
Non-Notifier:		Not reported
Biennial Report Cycle:		2007
Accessibility:		Not reported
Active Site Indicator:		Handler Activities
State District Owner:		Ny
State District:		NYSDEC R2
Mailing Address:		HAYWARD ST
Mailing City,State,Zip:		BROOKLYN, NY 10001
Owner Name:	Gold Street Holdings	
Owner Type:		Private
Operator Name:	Gold Street Holdings	
Operator Type:		Private

GOLD STREET HOLDINGS (Continued) **1000553155**

Short-Term Generator Activity:	No
Importer Activity:	No
Mixed Waste Generator:	No
Transporter Activity:	No
Transfer Facility Activity:	No
Recycler Activity with Storage:	No
Small Quantity On-Site Burner Exemption:	No
Smelting Melting and Refining Furnace Exemption:	No
Underground Injection Control:	No
Off-Site Waste Receipt:	No
Universal Waste Indicator:	No
Universal Waste Destination Facility:	No
Federal Universal Waste:	No
Active Site State-Reg Handler:	---
Federal Facility Indicator:	Not reported
Hazardous Secondary Material Indicator:	N
Sub-Part K Indicator:	Not reported
2018 GPRA Permit Baseline:	Not on the Baseline
2018 GPRA Renewals Baseline:	Not on the Baseline
202 GPRA Corrective Action Baseline:	No
Subject to Corrective Action Universe:	No
Non-TSDFs Where RCRA CA has Been Imposed Universe:	No
Corrective Action Priority Ranking:	No NCAPS ranking
Environmental Control Indicator:	No
Institutional Control Indicator:	No
Human Exposure Controls Indicator:	N/A
Groundwater Controls Indicator:	N/A
Significant Non-Complier Universe:	No
Unaddressed Significant Non-Complier Universe:	No
Addressed Significant Non-Complier Universe:	No
Significant Non-Complier With a Compliance Schedule Universe:	No
Financial Assurance Required:	Not reported
Handler Date of Last Change:	20210914
Recognized Trader-Importer:	No
Recognized Trader-Exporter:	No
Importer of Spent Lead Acid Batteries:	No
Exporter of Spent Lead Acid Batteries:	No
Recycler Activity Without Storage:	No
Manifest Broker:	No
Sub-Part P Indicator:	No

Biennial: List of Years
Year: 2007

Click Here for Biennial Reporting System Data:

Hazardous Waste Summary:
Waste Code: D006
Waste Description: Cadmium

Waste Code: D008
Waste Description: Lead

Handler - Owner Operator:
Owner/Operator Indicator: Operator
Owner/Operator Name: GOLD STREET HOLDINGS

GOLD STREET HOLDINGS (Continued) **1000553155**

Legal Status:	Private
Date Became Current:	20070215
Date Ended Current:	Not reported
Owner/Operator Address:	Not reported
Owner/Operator City,State,Zip:	Not reported
Owner/Operator Telephone:	Not reported
Owner/Operator Telephone Ext:	Not reported
Owner/Operator Fax:	Not reported
Owner/Operator Email:	Not reported
Owner/Operator Indicator:	Owner
Owner/Operator Name: GOLD STREET HOLDINGS	
Legal Status:	Private
Date Became Current:	20070425
Date Ended Current:	Not reported
Owner/Operator Address:	39 HAYWARD ST
Owner/Operator City,State,Zip:	BROOKLYN, NY 10001
Owner/Operator Telephone:	Not reported
Owner/Operator Telephone Ext:	Not reported
Owner/Operator Fax:	Not reported
Owner/Operator Email:	Not reported
Owner/Operator Indicator:	Operator
Owner/Operator Name: GOLD STREET HOLDINGS	
Legal Status:	Private
Date Became Current:	20070425
Date Ended Current:	Not reported
Owner/Operator Address:	39 HAYWARD ST
Owner/Operator City,State,Zip:	BROOKLYN, NY 10001
Owner/Operator Telephone:	Not reported
Owner/Operator Telephone Ext:	Not reported
Owner/Operator Fax:	Not reported
Owner/Operator Email:	Not reported
Owner/Operator Indicator:	Owner
Owner/Operator Name: GOLDSMITH DAVID	
Legal Status:	Private
Date Became Current:	Not reported
Date Ended Current:	Not reported
Owner/Operator Address:	NOT REQUIRED
Owner/Operator City,State,Zip:	NOT REQUIRED, WY 99999
Owner/Operator Telephone:	212-555-1212
Owner/Operator Telephone Ext:	Not reported
Owner/Operator Fax:	Not reported
Owner/Operator Email:	Not reported
Owner/Operator Indicator:	Owner
Owner/Operator Name: GOLD STREET HOLDINGS	
Legal Status:	Private
Date Became Current:	20070215
Date Ended Current:	Not reported
Owner/Operator Address:	39 HAYWARD ST
Owner/Operator City,State,Zip:	BROOKLYN, NY 11211
Owner/Operator Telephone:	Not reported
Owner/Operator Telephone Ext:	Not reported
Owner/Operator Fax:	Not reported
Owner/Operator Email:	Not reported

GOLD STREET HOLDINGS (Continued) **1000553155**

Historic Generators:

Receive Date:		19990708
Handler Name:	URBAN CLASSICS LTD	
Federal Waste Generator Description:		Not a generator, verified
State District Owner:		Ny
Large Quantity Handler of Universal Waste:		No
Recognized Trader Importer:		No
Recognized Trader Exporter:		No
Spent Lead Acid Battery Importer:		No
Spent Lead Acid Battery Exporter:		No
Current Record:		No
Non Storage Recycler Activity:		Not reported
Electronic Manifest Broker:		Not reported

Receive Date:		20070214
Handler Name:	GOLD STREET HOLDINGS	
Federal Waste Generator Description:		Large Quantity Generator
State District Owner:		Ny
Large Quantity Handler of Universal Waste:		No
Recognized Trader Importer:		No
Recognized Trader Exporter:		No
Spent Lead Acid Battery Importer:		No
Spent Lead Acid Battery Exporter:		No
Current Record:		No
Non Storage Recycler Activity:		Not reported
Electronic Manifest Broker:		Not reported

Receive Date:		20070214
Handler Name:	GOLD STREET HOLDINGS	
Federal Waste Generator Description:		Large Quantity Generator
State District Owner:		Ny
Large Quantity Handler of Universal Waste:		No
Recognized Trader Importer:		No
Recognized Trader Exporter:		No
Spent Lead Acid Battery Importer:		No
Spent Lead Acid Battery Exporter:		No
Current Record:		No
Non Storage Recycler Activity:		Not reported
Electronic Manifest Broker:		Not reported

Receive Date:		19910524
Handler Name:	URBAN CLASSICS LTD	
Federal Waste Generator Description:		Large Quantity Generator
State District Owner:		Ny
Large Quantity Handler of Universal Waste:		No
Recognized Trader Importer:		No
Recognized Trader Exporter:		No
Spent Lead Acid Battery Importer:		No
Spent Lead Acid Battery Exporter:		No
Current Record:		No
Non Storage Recycler Activity:		Not reported
Electronic Manifest Broker:		Not reported

Receive Date:		20070215
Handler Name:	GOLD STREET HOLDINGS	
Federal Waste Generator Description:		Large Quantity Generator
State District Owner:		Ny

GOLD STREET HOLDINGS (Continued) **1000553155**

Large Quantity Handler of Universal Waste:	No
Recognized Trader Importer:	No
Recognized Trader Exporter:	No
Spent Lead Acid Battery Importer:	No
Spent Lead Acid Battery Exporter:	No
Current Record:	No
Non Storage Recycler Activity:	Not reported
Electronic Manifest Broker:	Not reported

Receive Date:	20080603
Handler Name: GOLD STREET HOLDINGS	
Federal Waste Generator Description:	Very Small Quantity Generator (formerly Conditionally-Exempt Small Quantity Generator
State District Owner:	Ny
Large Quantity Handler of Universal Waste:	No
Recognized Trader Importer:	Not reported
Recognized Trader Exporter:	Not reported
Spent Lead Acid Battery Importer:	Not reported
Spent Lead Acid Battery Exporter:	Not reported
Current Record:	Yes
Non Storage Recycler Activity:	No
Electronic Manifest Broker:	No

List of NAICS Codes and Descriptions:

NAICS Code:	53119
NAICS Description:	Lessors Of Other Real Estate Property

NAICS Code:	56291
NAICS Description:	Remediation Services

Has the Facility Received Notices of Violations:

Found Violation:	No
Agency Which Determined Violation:	Not reported
Violation Short Description:	Not reported
Date Violation was Determined:	Not reported
Actual Return to Compliance Date:	Not reported
Return to Compliance Qualifier:	Not reported
Violation Responsible Agency:	Not reported
Scheduled Compliance Date:	Not reported
Enforcement Identifier:	Not reported
Date of Enforcement Action:	Not reported
Enforcement Responsible Agency:	Not reported
Enforcement Docket Number:	Not reported
Enforcement Attorney:	Not reported
Corrective Action Component:	Not reported
Appeal Initiated Date:	Not reported
Appeal Resolution Date:	Not reported
Disposition Status Date:	Not reported
Disposition Status:	Not reported
Disposition Status Description:	Not reported
Consent/Final Order Sequence Number:	Not reported
Consent/Final Order Respondent Name:	Not reported
Consent/Final Order Lead Agency:	Not reported
Enforcement Type:	Not reported
Enforcement Responsible Person:	Not reported
Enforcement Responsible Sub-Organization:	Not reported

GOLD STREET HOLDINGS (Continued) **1000553155**

SEP Sequence Number:	Not reported
SEP Expenditure Amount:	Not reported
SEP Scheduled Completion Date:	Not reported
SEP Actual Date:	Not reported
SEP Defaulted Date:	Not reported
SEP Type:	Not reported
SEP Type Description:	Not reported
Proposed Amount:	Not reported
Final Monetary Amount:	Not reported
Paid Amount:	Not reported
Final Count:	Not reported
Final Amount:	Not reported

Evaluation Action Summary:

Evaluation Date:	20080408
Evaluation Responsible Agency:	State
Found Violation:	No
Evaluation Type Description:	COMPLIANCE EVALUATION INSPECTION
Evaluation Responsible Person Identifier:	NYACY
Evaluation Responsible Sub-Organization:	R2
Actual Return to Compliance Date:	Not reported
Scheduled Compliance Date:	Not reported
Date of Request:	Not reported
Date Response Received:	Not reported
Request Agency:	Not reported
Former Citation:	Not reported

FINDS:
Registry ID: 110004468406

Click Here for FRS Facility Detail Report:

Environmental Interest/Information System:
All generators and treatment, storage, and disposal (TSD) facilities who handle hazardous waste are required to report to the EPA Administrator at least once every two years. The data collected is used to create the National Biennial Resource Conservation and Recovery Act (RCRA) Hazardous Waste Report. This data is processed within the RCRA Information (RCRAInfo) database
The Resource Conservation and Recovery Act Information System (RCRAInfo) is EPA's comprehensive information system in support of the Resource Conservation and Recovery Act (RCRA) of 1976 and the Hazardous and Solid Waste Amendments (HSWA) of 1984. It tracks many types of information about generators, transporters, treaters, storers, and disposers of hazardous waste.

Click this hyperlink while viewing on your computer to access additional FINDS: detail in the EDR Site Report.

ECHO:

Envid:	1000553155
Registry ID:	110004468406

DFR URL:

Name:	GOLD STREET HOLDINGS
Address:	235-263 Gold Street

GOLD STREET HOLDINGS (Continued) **1000553155**

City,State,Zip: BROOKLYN, NY 11201

NJ MANIFEST:

EPA ID:	NYD986955672
Name:	GOLD STREET HOLDINGS
Address:	235 GOLD ST
City,State,Zip:	BROOKLYN, NY 11201-2013
County:	Not reported
Mailing Address:	GOLD ST
Mailing City,State,Zip:	BROOKLYN, NY 11201
Telephone:	Not reported
Emergency Telephone:	Not reported
Contact:	Not reported
Comments:	Not reported
SIC Code:	Not reported
County:	NY047
Municipal:	Not reported
Previous EPAID:	Not reported
Generator Flag:	Not reported
Transporter Flag:	Not reported
TSDF Flag:	Not reported
Name Change:	Not reported
Date Change:	Not reported

Manifest Data:

EPA ID:	NYD986955672
Manifest Number:	001872645JJK
Date Shipped:	03/07/2007
TSDF EPA ID:	NJD991291105
Transporter EPA ID:	NJR000029967
Transporter 2 EPA ID:	Not reported
Transporter 3 EPA ID:	Not reported
Transporter 4 EPA ID:	Not reported
Transporter 5 EPA ID:	Not reported
Transporter 6 EPA ID:	Not reported
Transporter 7 EPA ID:	Not reported
Transporter 8 EPA ID:	Not reported
Transporter 9 EPA ID:	Not reported
Transporter 10 EPA ID:	Not reported
Date Trans1 Transported Waste:	03/07/2007
Date Trans2 Transported Waste:	Not reported
Date Trans3 Transported Waste:	Not reported
Date Trans4 Transported Waste:	Not reported
Date Trans5 Transported Waste:	Not reported
Date Trans6 Transported Waste:	Not reported
Date Trans7 Transported Waste:	Not reported
Date Trans8 Transported Waste:	Not reported
Date Trans9 Transported Waste:	Not reported
Date Trans10 Transported Waste:	Not reported
Date TSDF Received Waste:	03/07/2007
TSDF EPA Facility Name:	Not reported
QTY Units:	Not reported
Transporter SEQ ID:	Not reported
Transporter-1 Date:	Not reported
Waste SEQ ID:	Not reported
Waste Type Code 2:	Not reported
Waste Type Code 3:	Not reported

GOLD STREET HOLDINGS (Continued) **1000553155**

Waste Type Code 4:	Not reported
Waste Type Code 5:	Not reported
Waste Type Code 6:	Not reported
Date Accepted:	Not reported
Manifest Discrepancy Type:	Not reported
Data Entry Number:	Not reported
Was Load Rejected:	N
Reason Load Was Rejected:	Not reported

Waste:

Manifest Year:	Not reported
Waste Code:	D008
Hand Code:	H11
Quantity:	56380
Unit:	P

EPA ID:	NYD986955672
Manifest Number:	001872644JJK
Date Shipped:	03/07/2007
TSDF EPA ID:	NJD991291105
Transporter EPA ID:	NJR000029967
Transporter 2 EPA ID:	Not reported
Transporter 3 EPA ID:	Not reported
Transporter 4 EPA ID:	Not reported
Transporter 5 EPA ID:	Not reported
Transporter 6 EPA ID:	Not reported
Transporter 7 EPA ID:	Not reported
Transporter 8 EPA ID:	Not reported
Transporter 9 EPA ID:	Not reported
Transporter 10 EPA ID:	Not reported
Date Trans1 Transported Waste:	03/07/2007
Date Trans2 Transported Waste:	Not reported
Date Trans3 Transported Waste:	Not reported
Date Trans4 Transported Waste:	Not reported
Date Trans5 Transported Waste:	Not reported
Date Trans6 Transported Waste:	Not reported
Date Trans7 Transported Waste:	Not reported
Date Trans8 Transported Waste:	Not reported
Date Trans9 Transported Waste:	Not reported
Date Trans10 Transported Waste:	Not reported
Date TSDF Received Waste:	03/07/2007
TSDF EPA Facility Name:	Not reported
QTY Units:	Not reported
Transporter SEQ ID:	Not reported
Transporter-1 Date:	Not reported
Waste SEQ ID:	Not reported
Waste Type Code 2:	Not reported
Waste Type Code 3:	Not reported
Waste Type Code 4:	Not reported
Waste Type Code 5:	Not reported
Waste Type Code 6:	Not reported
Date Accepted:	Not reported
Manifest Discrepancy Type:	Not reported
Data Entry Number:	Not reported
Was Load Rejected:	N
Reason Load Was Rejected:	Not reported

GOLD STREET HOLDINGS (Continued) **1000553155**

Waste:

Manifest Year:	Not reported
Waste Code:	D008
Hand Code:	H11
Quantity:	54580
Unit:	P

EPA ID:	NYD986955672
Manifest Number:	001872622JJK
Date Shipped:	03/05/2007
TSDF EPA ID:	NJD991291105
Transporter EPA ID:	NJR000029967
Transporter 2 EPA ID:	Not reported
Transporter 3 EPA ID:	Not reported
Transporter 4 EPA ID:	Not reported
Transporter 5 EPA ID:	Not reported
Transporter 6 EPA ID:	Not reported
Transporter 7 EPA ID:	Not reported
Transporter 8 EPA ID:	Not reported
Transporter 9 EPA ID:	Not reported
Transporter 10 EPA ID:	Not reported
Date Trans1 Transported Waste:	03/05/2007
Date Trans2 Transported Waste:	Not reported
Date Trans3 Transported Waste:	Not reported
Date Trans4 Transported Waste:	Not reported
Date Trans5 Transported Waste:	Not reported
Date Trans6 Transported Waste:	Not reported
Date Trans7 Transported Waste:	Not reported
Date Trans8 Transported Waste:	Not reported
Date Trans9 Transported Waste:	Not reported
Date Trans10 Transported Waste:	Not reported
Date TSDF Received Waste:	03/05/2007
TSDF EPA Facility Name:	Not reported
QTY Units:	Not reported
Transporter SEQ ID:	Not reported
Transporter-1 Date:	Not reported
Waste SEQ ID:	Not reported
Waste Type Code 2:	Not reported
Waste Type Code 3:	Not reported
Waste Type Code 4:	Not reported
Waste Type Code 5:	Not reported
Waste Type Code 6:	Not reported
Date Accepted:	Not reported
Manifest Discrepancy Type:	Not reported
Data Entry Number:	Not reported
Was Load Rejected:	N
Reason Load Was Rejected:	Not reported

Waste:

Manifest Year:	Not reported
Waste Code:	Not reported
Hand Code:	Not reported
Quantity:	Not reported
Unit:	Not reported

GOLD STREET HOLDINGS (Continued) **1000553155**

EPA ID:	NYD986955672
Manifest Number:	001872619JJK
Date Shipped:	03/05/2007
TSDF EPA ID:	NJD991291105
Transporter EPA ID:	NJR000029967
Transporter 2 EPA ID:	Not reported
Transporter 3 EPA ID:	Not reported
Transporter 4 EPA ID:	Not reported
Transporter 5 EPA ID:	Not reported
Transporter 6 EPA ID:	Not reported
Transporter 7 EPA ID:	Not reported
Transporter 8 EPA ID:	Not reported
Transporter 9 EPA ID:	Not reported
Transporter 10 EPA ID:	Not reported
Date Trans1 Transported Waste:	03/05/2007
Date Trans2 Transported Waste:	Not reported
Date Trans3 Transported Waste:	Not reported
Date Trans4 Transported Waste:	Not reported
Date Trans5 Transported Waste:	Not reported
Date Trans6 Transported Waste:	Not reported
Date Trans7 Transported Waste:	Not reported
Date Trans8 Transported Waste:	Not reported
Date Trans9 Transported Waste:	Not reported
Date Trans10 Transported Waste:	Not reported
Date TSDF Received Waste:	03/05/2007
TSDF EPA Facility Name:	Not reported
QTY Units:	Not reported
Transporter SEQ ID:	Not reported
Transporter-1 Date:	Not reported
Waste SEQ ID:	Not reported
Waste Type Code 2:	Not reported
Waste Type Code 3:	Not reported
Waste Type Code 4:	Not reported
Waste Type Code 5:	Not reported
Waste Type Code 6:	Not reported
Date Accepted:	Not reported
Manifest Discrepancy Type:	Not reported
Data Entry Number:	Not reported
Was Load Rejected:	N
Reason Load Was Rejected:	Not reported

Waste:

Manifest Year:	Not reported
Waste Code:	D008
Hand Code:	H11
Quantity:	43860
Unit:	P

EPA ID:	NYD986955672
Manifest Number:	001872620JJK
Date Shipped:	03/05/2007
TSDF EPA ID:	NJD991291105
Transporter EPA ID:	NJR000029967
Transporter 2 EPA ID:	Not reported
Transporter 3 EPA ID:	Not reported
Transporter 4 EPA ID:	Not reported
Transporter 5 EPA ID:	Not reported

GOLD STREET HOLDINGS (Continued) **1000553155**

Transporter 6 EPA ID:	Not reported
Transporter 7 EPA ID:	Not reported
Transporter 8 EPA ID:	Not reported
Transporter 9 EPA ID:	Not reported
Transporter 10 EPA ID:	Not reported
Date Trans1 Transported Waste:	03/05/2007
Date Trans2 Transported Waste:	Not reported
Date Trans3 Transported Waste:	Not reported
Date Trans4 Transported Waste:	Not reported
Date Trans5 Transported Waste:	Not reported
Date Trans6 Transported Waste:	Not reported
Date Trans7 Transported Waste:	Not reported
Date Trans8 Transported Waste:	Not reported
Date Trans9 Transported Waste:	Not reported
Date Trans10 Transported Waste:	Not reported
Date TSDF Received Waste:	03/05/2007
TSDF EPA Facility Name:	Not reported
QTY Units:	Not reported
Transporter SEQ ID:	Not reported
Transporter-1 Date:	Not reported
Waste SEQ ID:	Not reported
Waste Type Code 2:	Not reported
Waste Type Code 3:	Not reported
Waste Type Code 4:	Not reported
Waste Type Code 5:	Not reported
Waste Type Code 6:	Not reported
Date Accepted:	Not reported
Manifest Discrepancy Type:	Not reported
Data Entry Number:	Not reported
Was Load Rejected:	N
Reason Load Was Rejected:	Not reported

Waste:

Manifest Year:	Not reported
Waste Code:	D008
Hand Code:	H11
Quantity:	58360
Unit:	P

EPA ID:	NYD986955672
Manifest Number:	001872642JJK
Date Shipped:	03/07/2007
TSDF EPA ID:	NJD991291105
Transporter EPA ID:	NJR000029967
Transporter 2 EPA ID:	Not reported
Transporter 3 EPA ID:	Not reported
Transporter 4 EPA ID:	Not reported
Transporter 5 EPA ID:	Not reported
Transporter 6 EPA ID:	Not reported
Transporter 7 EPA ID:	Not reported
Transporter 8 EPA ID:	Not reported
Transporter 9 EPA ID:	Not reported
Transporter 10 EPA ID:	Not reported
Date Trans1 Transported Waste:	03/07/2007
Date Trans2 Transported Waste:	Not reported
Date Trans3 Transported Waste:	Not reported
Date Trans4 Transported Waste:	Not reported

GOLD STREET HOLDINGS (Continued) **1000553155**

Date Trans5 Transported Waste:	Not reported
Date Trans6 Transported Waste:	Not reported
Date Trans7 Transported Waste:	Not reported
Date Trans8 Transported Waste:	Not reported
Date Trans9 Transported Waste:	Not reported
Date Trans10 Transported Waste:	Not reported
Date TSDF Received Waste:	03/07/2007
TSDF EPA Facility Name:	Not reported
QTY Units:	Not reported
Transporter SEQ ID:	Not reported
Transporter-1 Date:	Not reported
Waste SEQ ID:	Not reported
Waste Type Code 2:	Not reported
Waste Type Code 3:	Not reported
Waste Type Code 4:	Not reported
Waste Type Code 5:	Not reported
Waste Type Code 6:	Not reported
Date Accepted:	Not reported
Manifest Discrepancy Type:	Not reported
Data Entry Number:	Not reported
Was Load Rejected:	N
Reason Load Was Rejected:	Not reported

Waste:

Manifest Year:	Not reported
Waste Code:	D008
Hand Code:	H11
Quantity:	54580
Unit:	P

EPA ID:	NYD986955672
Manifest Number:	001872623JJK
Date Shipped:	03/05/2007
TSDF EPA ID:	NJD991291105
Transporter EPA ID:	NJR000029967
Transporter 2 EPA ID:	Not reported
Transporter 3 EPA ID:	Not reported
Transporter 4 EPA ID:	Not reported
Transporter 5 EPA ID:	Not reported
Transporter 6 EPA ID:	Not reported
Transporter 7 EPA ID:	Not reported
Transporter 8 EPA ID:	Not reported
Transporter 9 EPA ID:	Not reported
Transporter 10 EPA ID:	Not reported
Date Trans1 Transported Waste:	03/05/2007
Date Trans2 Transported Waste:	Not reported
Date Trans3 Transported Waste:	Not reported
Date Trans4 Transported Waste:	Not reported
Date Trans5 Transported Waste:	Not reported
Date Trans6 Transported Waste:	Not reported
Date Trans7 Transported Waste:	Not reported
Date Trans8 Transported Waste:	Not reported
Date Trans9 Transported Waste:	Not reported
Date Trans10 Transported Waste:	Not reported
Date TSDF Received Waste:	03/05/2007
TSDF EPA Facility Name:	Not reported
QTY Units:	Not reported

GOLD STREET HOLDINGS (Continued) **1000553155**

Transporter SEQ ID:	Not reported
Transporter-1 Date:	Not reported
Waste SEQ ID:	Not reported
Waste Type Code 2:	Not reported
Waste Type Code 3:	Not reported
Waste Type Code 4:	Not reported
Waste Type Code 5:	Not reported
Waste Type Code 6:	Not reported
Date Accepted:	Not reported
Manifest Discrepancy Type:	Not reported
Data Entry Number:	Not reported
Was Load Rejected:	N
Reason Load Was Rejected:	Not reported

Waste:

Manifest Year:	Not reported
Waste Code:	D008
Hand Code:	H11
Quantity:	61120
Unit:	P

EPA ID:	NYD986955672
Manifest Number:	001872621JJK
Date Shipped:	03/05/2007
TSDF EPA ID:	NJD991291105
Transporter EPA ID:	NJR000029967
Transporter 2 EPA ID:	Not reported
Transporter 3 EPA ID:	Not reported
Transporter 4 EPA ID:	Not reported
Transporter 5 EPA ID:	Not reported
Transporter 6 EPA ID:	Not reported
Transporter 7 EPA ID:	Not reported
Transporter 8 EPA ID:	Not reported
Transporter 9 EPA ID:	Not reported
Transporter 10 EPA ID:	Not reported
Date Trans1 Transported Waste:	03/05/2007
Date Trans2 Transported Waste:	Not reported
Date Trans3 Transported Waste:	Not reported
Date Trans4 Transported Waste:	Not reported
Date Trans5 Transported Waste:	Not reported
Date Trans6 Transported Waste:	Not reported
Date Trans7 Transported Waste:	Not reported
Date Trans8 Transported Waste:	Not reported
Date Trans9 Transported Waste:	Not reported
Date Trans10 Transported Waste:	Not reported
Date TSDF Received Waste:	03/05/2007
TSDF EPA Facility Name:	Not reported
QTY Units:	Not reported
Transporter SEQ ID:	Not reported
Transporter-1 Date:	Not reported
Waste SEQ ID:	Not reported
Waste Type Code 2:	Not reported
Waste Type Code 3:	Not reported
Waste Type Code 4:	Not reported
Waste Type Code 5:	Not reported
Waste Type Code 6:	Not reported
Date Accepted:	Not reported

GOLD STREET HOLDINGS (Continued) **1000553155**

Manifest Discrepancy Type:	Not reported
Data Entry Number:	Not reported
Was Load Rejected:	N
Reason Load Was Rejected:	Not reported

Waste:

Manifest Year:	Not reported
Waste Code:	D008
Hand Code:	H11
Quantity:	57540
Unit:	P

EPA ID:	NYD986955672
Manifest Number:	001872643JJK
Date Shipped:	03/07/2007
TSDF EPA ID:	NJD991291105
Transporter EPA ID:	NJR000029967
Transporter 2 EPA ID:	Not reported
Transporter 3 EPA ID:	Not reported
Transporter 4 EPA ID:	Not reported
Transporter 5 EPA ID:	Not reported
Transporter 6 EPA ID:	Not reported
Transporter 7 EPA ID:	Not reported
Transporter 8 EPA ID:	Not reported
Transporter 9 EPA ID:	Not reported
Transporter 10 EPA ID:	Not reported
Date Trans1 Transported Waste:	03/07/2007
Date Trans2 Transported Waste:	Not reported
Date Trans3 Transported Waste:	Not reported
Date Trans4 Transported Waste:	Not reported
Date Trans5 Transported Waste:	Not reported
Date Trans6 Transported Waste:	Not reported
Date Trans7 Transported Waste:	Not reported
Date Trans8 Transported Waste:	Not reported
Date Trans9 Transported Waste:	Not reported
Date Trans10 Transported Waste:	Not reported
Date TSDF Received Waste:	03/07/2007
TSDF EPA Facility Name:	Not reported
QTY Units:	Not reported
Transporter SEQ ID:	Not reported
Transporter-1 Date:	Not reported
Waste SEQ ID:	Not reported
Waste Type Code 2:	Not reported
Waste Type Code 3:	Not reported
Waste Type Code 4:	Not reported
Waste Type Code 5:	Not reported
Waste Type Code 6:	Not reported
Date Accepted:	Not reported
Manifest Discrepancy Type:	Not reported
Data Entry Number:	Not reported
Was Load Rejected:	N
Reason Load Was Rejected:	Not reported

Waste:

Manifest Year:	Not reported
Waste Code:	D008
Hand Code:	H11

GOLD STREET HOLDINGS (Continued) **1000553155**

Quantity:	52480
Unit:	P
EPA ID:	NYD986955672
Manifest Number:	001872624JJK
Date Shipped:	03/05/2007
TSDF EPA ID:	NJD991291105
Transporter EPA ID:	NJR000029967
Transporter 2 EPA ID:	Not reported
Transporter 3 EPA ID:	Not reported
Transporter 4 EPA ID:	Not reported
Transporter 5 EPA ID:	Not reported
Transporter 6 EPA ID:	Not reported
Transporter 7 EPA ID:	Not reported
Transporter 8 EPA ID:	Not reported
Transporter 9 EPA ID:	Not reported
Transporter 10 EPA ID:	Not reported
Date Trans1 Transported Waste:	03/05/2007
Date Trans2 Transported Waste:	Not reported
Date Trans3 Transported Waste:	Not reported
Date Trans4 Transported Waste:	Not reported
Date Trans5 Transported Waste:	Not reported
Date Trans6 Transported Waste:	Not reported
Date Trans7 Transported Waste:	Not reported
Date Trans8 Transported Waste:	Not reported
Date Trans9 Transported Waste:	Not reported
Date Trans10 Transported Waste:	Not reported
Date TSDF Received Waste:	03/05/2007
TSDF EPA Facility Name:	Not reported
QTY Units:	Not reported
Transporter SEQ ID:	Not reported
Transporter-1 Date:	Not reported
Waste SEQ ID:	Not reported
Waste Type Code 2:	Not reported
Waste Type Code 3:	Not reported
Waste Type Code 4:	Not reported
Waste Type Code 5:	Not reported
Waste Type Code 6:	Not reported
Date Accepted:	Not reported
Manifest Discrepancy Type:	Not reported
Data Entry Number:	Not reported
Was Load Rejected:	N
Reason Load Was Rejected:	Not reported

Waste:

Manifest Year:	Not reported
Waste Code:	D008
Hand Code:	H11
Quantity:	54840
Unit:	P

Click this hyperlink while viewing on your computer to access additional NJ MANIFEST: detail in the EDR Site Report.

G131 **257 GOLD STREET** **NY AST** **A100360401**
WSW **235-263 GOLD STREET** **N/A**
< 1/8 **BROOKLYN, NY 11201**
0.077 mi.
405 ft. **Site 3 of 34 in cluster G**

Relative:
Higher

Actual:
28 ft.

AST:

Name:	257 GOLD STREET
Address:	235-263 GOLD STREET
City,State,Zip:	BROOKLYN, NY 11201
Region:	STATE
DEC Region:	2
Site Status:	Active
Facility Id:	2-611747
Program Type:	PBS
UTM X:	585917.61916
UTM Y:	4505675.16352
Expiration Date:	12/06/2026
Site Type:	Apartment Building/Office Building

Affiliation Records:

Site Id:	460766
Affiliation Type:	Facility Owner
Company Name:	BROOKLYN GOLD SPE LLC
Contact Type:	MEMBER
Contact Name:	KEVIN LALEZARIAN
Address1:	257 GOLD STREET
Address2:	Not reported
City:	BROOKLYN
State:	NY
Zip Code:	11201
Country Code:	001
Phone:	(516) 488-3000
EMail:	Not reported
Fax Number:	Not reported
Modified By:	JSMACRI
Date Last Modified:	2021-09-21

Site Id:	460766
Affiliation Type:	Mail Contact
Company Name:	BROOKLYN GOLD SPE LLC
Contact Type:	Not reported
Contact Name:	KEVIN LALEZARIAN
Address1:	1999 MARCUS AVENUE, SUITE 310
Address2:	Not reported
City:	LAKE SUCCESS
State:	NY
Zip Code:	11042
Country Code:	001
Phone:	(516) 488-3000
EMail:	KEVIN@LALEZARIAN.COM
Fax Number:	Not reported
Modified By:	CGFREEDM
Date Last Modified:	2012-03-23

Site Id:	460766
Affiliation Type:	Facility Operator
Company Name:	257 GOLD STREET
Contact Type:	Not reported
Contact Name:	DOLAN PEREZ

257 GOLD STREET (Continued) **A100360401**

Address1:	Not reported
Address2:	Not reported
City:	Not reported
State:	NN
Zip Code:	Not reported
Country Code:	001
Phone:	(347) 391-1159
EMail:	Not reported
Fax Number:	Not reported
Modified By:	JSMACRI
Date Last Modified:	2021-09-21

Site Id:	460766
Affiliation Type:	Emergency Contact
Company Name:	BROOKLYN GOLD LLC
Contact Type:	Not reported
Contact Name:	EUGENE MILYAEV
Address1:	Not reported
Address2:	Not reported
City:	Not reported
State:	NN
Zip Code:	Not reported
Country Code:	001
Phone:	(516) 236-8959
EMail:	Not reported
Fax Number:	Not reported
Modified By:	JSMACRI
Date Last Modified:	2021-09-21

Tank Info:

Tank Number:	001
Tank Id:	242732
Material Code:	0001
Common Name of Substance:	#2 Fuel Oil (On-Site Consumption)

Equipment Records:

A00 - Tank Internal Protection - None
B01 - Tank External Protection - Painted/Asphalt Coating
D01 - Pipe Type - Steel/Carbon Steel/Iron
E00 - Piping Secondary Containment - None
L09 - Piping Leak Detection - Exempt Suction Piping
H00 - Tank Leak Detection - None
I02 - Overfill - High Level Alarm
K00 - Spill Prevention - None
C01 - Pipe Location - Aboveground
I04 - Overfill - Product Level Gauge (A/G)
F00 - Pipe External Protection - None
G02 - Tank Secondary Containment - Vault (w/access)
J02 - Dispenser - Suction Dispenser

Tank Location:	Aboveground - on saddles, legs, racks, etc.... Tank bottom is elevated above grade or tank pad, allowing visual inspection.
Tank Type:	Steel/Carbon Steel/Iron
Tank Status:	In Service
Pipe Model:	Not reported
Install Date:	08/04/2010

257 GOLD STREET (Continued) **A100360401**

Capacity Gallons:	7500
Tightness Test Method:	NN
Date Test:	Not reported
Next Test Date:	Not reported
Date Tank Closed:	Not reported
Register:	True
Modified By:	MJGRIFFI
Last Modified:	05/09/2022
Material Name:	#2 fuel oil (on-site consumption)

G132 **HYDROTECH ENVIRONMENTAL/GOLD STREET HOLDINGS** **NY MANIFEST** **S119072037**
WSW **235-263 GOLD STREET** **N/A**
< 1/8 **BROOKLYN, NY 11201**
0.077 mi.
405 ft. **Site 4 of 34 in cluster G**

Relative:
Higher

Actual:
28 ft.

NY MANIFEST:

EPA ID:	NYD986955672
Country:	USA
Name:	Hydrotech Environmental/Gold Street Holdings
Address:	235-263 GOLD STREET
Address 2:	Not reported
City,State,Zip:	BROOKLYN, NY 11201
Zip 4:	Not reported
Location Address 1:	235-263 GOLD STREET
Location Address 2:	Not reported
Location City,State,Zip:	BROOKLYN, NY 11201
Location Zip 4:	Not reported
Facility Status:	Not reported
Total Tanks:	Not reported
Code:	BP

Mailing:

Mailing Name:	Hydrotech Environmental/Gold Street Holdings
Mailing Contact:	Gold Street Holdings
Mailing Address 1:	11-11 FULTON ST
Mailing Address 2:	Not reported
Mailing City,State,Zip:	BROOKLYN, NY 11238
Mailing Zip 4:	Not reported
Mailing Country:	USA
Mailing Phone:	7188588131

Manifest Data:

Document ID:	NYC1836189
Manifest Status:	Not reported
Trans1 State ID:	HW8207NY
Year:	1992
Trans2 State ID:	Not reported
Generator Ship Date:	08/31/1992
Trans1 Recv Date:	08/31/1992
Trans2 Recv Date:	Not reported
TSD Site Recv Date:	08/31/1992
Part A Recv Date:	Not reported
Part B Recv Date:	Not reported
Generator EPA ID:	NYD986955672
Trans1 EPA ID:	ILD051060408
Trans2 EPA ID:	Not reported
TSDF ID 1:	NYD980785760

HYDROTECH ENVIRONMENTAL/GOLD STREET HOLDINGS (Continued) **S119072037**

TSDF ID 2:	Not reported
Manifest Tracking Number:	Not reported
Import Indicator:	Not reported
Export Indicator:	Not reported
Discr Quantity Indicator:	Not reported
Discr Type Indicator:	Not reported
Discr Residue Indicator:	Not reported
Discr Partial Reject Indicator:	Not reported
Discr Full Reject Indicator:	Not reported
Manifest Ref Number:	Not reported
Alt Facility RCRA ID:	Not reported
Alt Facility Sign Date:	Not reported
MGMT Method Type Code:	Not reported
Waste Code 1:	The Following Spent Nonhalogenated Solvents: Toluene, Methyl Ethyl Ketone, Carbon Disulfide, Isobutanol, Pyridine, Benzene, 2-Ethoxyethanol, And 2-Nitropropane; All Spent Solvent Mixtures/Blends Containing, Before Use, A Total Of Ten Percent Or More (By Volume) Of One Or More Of The Above Nonhalogenated Solvents Or Those Solvents Listed In F001, F002, Or F004; And Still Bottoms From The Recovery Of These Spent Solvents And Spent Solvent Mixtures.
Waste Code 2:	Not reported
Waste Code 3:	Not reported
Waste Code 4:	Not reported
Waste Code 5:	Not reported
Waste Code 6:	Not reported
Quantity:	00027
Units:	Pounds
Number of Containers:	001
Container Type:	Metal drums, barrels, kegs
Handling Method:	Burn
Specific Gravity:	01.00

Document ID:	NYC2288621
Manifest Status:	Not reported
Trans1 State ID:	GF3013NY
Year:	1993
Trans2 State ID:	Not reported
Generator Ship Date:	05/10/1993
Trans1 Recv Date:	05/10/1993
Trans2 Recv Date:	Not reported
TSD Site Recv Date:	05/10/1993
Part A Recv Date:	Not reported
Part B Recv Date:	Not reported
Generator EPA ID:	NYD986955672
Trans1 EPA ID:	ILD051060408
Trans2 EPA ID:	Not reported
TSDF ID 1:	NYD980785760
TSDF ID 2:	Not reported
Manifest Tracking Number:	Not reported
Import Indicator:	Not reported
Export Indicator:	Not reported
Discr Quantity Indicator:	Not reported
Discr Type Indicator:	Not reported
Discr Residue Indicator:	Not reported
Discr Partial Reject Indicator:	Not reported
Discr Full Reject Indicator:	Not reported
Manifest Ref Number:	Not reported

HYDROTECH ENVIRONMENTAL/GOLD STREET HOLDINGS (Continued) **S119072037**

Alt Facility RCRA ID:	Not reported
Alt Facility Sign Date:	Not reported
MGMT Method Type Code:	Not reported
Waste Code 1:	The Following Spent Nonhalogenated Solvents: Xylene, Acetone, Ethyl Acetate, Ethyl Benzene, Ethyl Ether, Methyl Isobutyl Ketone, N-Butyl Alcohol, Cyclohexanone, And Methanol; All Spent Solvent Mixtures/Blends Containing, Before Use, Only The Above Spent Nonhalogenated Solvents; And All Spent Solvent Mixtures/Blends Containing, Before Use, One Or More Of The Above Nonhalogenated Solvents, And A Total Of Ten Percent Or More (By Volume) Of One Or More Of Those Solvents Listed In F001, F002, F004, And F005; And Still Bottoms From The Recovery Of These Spent Solvents And Spent Solvent Mixtures.
Waste Code 2:	Not reported
Waste Code 3:	Not reported
Waste Code 4:	Not reported
Waste Code 5:	Not reported
Waste Code 6:	Not reported
Quantity:	00123
Units:	Pounds
Number of Containers:	002
Container Type:	Metal drums, barrels, kegs
Handling Method:	Burn
Specific Gravity:	01.00

Document ID:	NYC1887974
Manifest Status:	Not reported
Trans1 State ID:	HW8207NY
Year:	1992
Trans2 State ID:	Not reported
Generator Ship Date:	11/03/1992
Trans1 Recv Date:	11/03/1992
Trans2 Recv Date:	Not reported
TSD Site Recv Date:	11/03/1992
Part A Recv Date:	Not reported
Part B Recv Date:	Not reported
Generator EPA ID:	NYD986955672
Trans1 EPA ID:	ILD051060408
Trans2 EPA ID:	Not reported
TSDF ID 1:	NYD980785760
TSDF ID 2:	Not reported
Manifest Tracking Number:	Not reported
Import Indicator:	Not reported
Export Indicator:	Not reported
Discr Quantity Indicator:	Not reported
Discr Type Indicator:	Not reported
Discr Residue Indicator:	Not reported
Discr Partial Reject Indicator:	Not reported
Discr Full Reject Indicator:	Not reported
Manifest Ref Number:	Not reported
Alt Facility RCRA ID:	Not reported
Alt Facility Sign Date:	Not reported
MGMT Method Type Code:	Not reported
Waste Code 1:	The Following Spent Nonhalogenated Solvents: Toluene, Methyl Ethyl Ketone, Carbon Disulfide, Isobutanol, Pyridine, Benzene, 2-Ethoxyethanol, And 2-Nitropropane; All Spent Solvent Mixtures/Blends Containing, Before Use, A Total Of Ten Percent Or More (By Volume) Of

HYDROTECH ENVIRONMENTAL/GOLD STREET HOLDINGS (Continued) **S119072037**

	One Or More Of The Above Nonhalogenated Solvents Or Those Solvents Listed In F001, F002, Or F004; And Still Bottoms From The Recovery Of These Spent Solvents And Spent Solvent Mixtures.
Waste Code 2:	Not reported
Waste Code 3:	Not reported
Waste Code 4:	Not reported
Waste Code 5:	Not reported
Waste Code 6:	Not reported
Quantity:	00027
Units:	Pounds
Number of Containers:	001
Container Type:	Metal drums, barrels, kegs
Handling Method:	Burn
Specific Gravity:	01.00
Document ID:	NYC2161337
Manifest Status:	Not reported
Trans1 State ID:	HW8207NY
Year:	1993
Trans2 State ID:	Not reported
Generator Ship Date:	02/15/1993
Trans1 Recv Date:	02/15/1993
Trans2 Recv Date:	Not reported
TSD Site Recv Date:	02/15/1993
Part A Recv Date:	Not reported
Part B Recv Date:	Not reported
Generator EPA ID:	NYD986955672
Trans1 EPA ID:	ILD051060408
Trans2 EPA ID:	Not reported
TSDF ID 1:	NYD980785760
TSDF ID 2:	Not reported
Manifest Tracking Number:	Not reported
Import Indicator:	Not reported
Export Indicator:	Not reported
Discr Quantity Indicator:	Not reported
Discr Type Indicator:	Not reported
Discr Residue Indicator:	Not reported
Discr Partial Reject Indicator:	Not reported
Discr Full Reject Indicator:	Not reported
Manifest Ref Number:	Not reported
Alt Facility RCRA ID:	Not reported
Alt Facility Sign Date:	Not reported
MGMT Method Type Code:	Not reported
Waste Code 1:	The Following Spent Nonhalogenated Solvents: Toluene, Methyl Ethyl Ketone, Carbon Disulfide, Isobutanol, Pyridine, Benzene, 2-Ethoxyethanol, And 2-Nitropropane; All Spent Solvent Mixtures/Blends Containing, Before Use, A Total Of Ten Percent Or More (By Volume) Of One Or More Of The Above Nonhalogenated Solvents Or Those Solvents Listed In F001, F002, Or F004; And Still Bottoms From The Recovery Of These Spent Solvents And Spent Solvent Mixtures.
Waste Code 2:	Not reported
Waste Code 3:	Not reported
Waste Code 4:	Not reported
Waste Code 5:	Not reported
Waste Code 6:	Not reported
Quantity:	00027
Units:	Pounds

HYDROTECH ENVIRONMENTAL/GOLD STREET HOLDINGS (Continued) **S119072037**

Number of Containers:	001
Container Type:	Metal drums, barrels, kegs
Handling Method:	Burn
Specific Gravity:	01.00
Document ID:	NYC2361508
Manifest Status:	Not reported
Trans1 State ID:	DF2859NY
Year:	1993
Trans2 State ID:	Not reported
Generator Ship Date:	06/10/1993
Trans1 Recv Date:	06/10/1993
Trans2 Recv Date:	Not reported
TSD Site Recv Date:	06/10/1993
Part A Recv Date:	Not reported
Part B Recv Date:	Not reported
Generator EPA ID:	NYD986955672
Trans1 EPA ID:	ILD984908202
Trans2 EPA ID:	Not reported
TSDF ID 1:	NYD980785760
TSDF ID 2:	Not reported
Manifest Tracking Number:	Not reported
Import Indicator:	Not reported
Export Indicator:	Not reported
Discr Quantity Indicator:	Not reported
Discr Type Indicator:	Not reported
Discr Residue Indicator:	Not reported
Discr Partial Reject Indicator:	Not reported
Discr Full Reject Indicator:	Not reported
Manifest Ref Number:	Not reported
Alt Facility RCRA ID:	Not reported
Alt Facility Sign Date:	Not reported
MGMT Method Type Code:	Not reported
Waste Code 1:	The Following Spent Nonhalogenated Solvents: Toluene, Methyl Ethyl Ketone, Carbon Disulfide, Isobutanol, Pyridine, Benzene, 2-Ethoxyethanol, And 2-Nitropropane; All Spent Solvent Mixtures/Blends Containing, Before Use, A Total Of Ten Percent Or More (By Volume) Of One Or More Of The Above Nonhalogenated Solvents Or Those Solvents Listed In F001, F002, Or F004; And Still Bottoms From The Recovery Of These Spent Solvents And Spent Solvent Mixtures.
Waste Code 2:	Not reported
Waste Code 3:	Not reported
Waste Code 4:	Not reported
Waste Code 5:	Not reported
Waste Code 6:	Not reported
Quantity:	00027
Units:	Pounds
Number of Containers:	001
Container Type:	Metal drums, barrels, kegs
Handling Method:	Burn
Specific Gravity:	01.00
Document ID:	NYC2079808
Manifest Status:	Not reported
Trans1 State ID:	HW8207NY
Year:	1993
Trans2 State ID:	Not reported

HYDROTECH ENVIRONMENTAL/GOLD STREET HOLDINGS (Continued) **S119072037**

Generator Ship Date:	01/19/1993
Trans1 Recv Date:	01/19/1993
Trans2 Recv Date:	Not reported
TSD Site Recv Date:	01/19/1993
Part A Recv Date:	Not reported
Part B Recv Date:	Not reported
Generator EPA ID:	NYD986955672
Trans1 EPA ID:	ILD051060408
Trans2 EPA ID:	Not reported
TSDF ID 1:	NYD980785760
TSDF ID 2:	Not reported
Manifest Tracking Number:	Not reported
Import Indicator:	Not reported
Export Indicator:	Not reported
Discr Quantity Indicator:	Not reported
Discr Type Indicator:	Not reported
Discr Residue Indicator:	Not reported
Discr Partial Reject Indicator:	Not reported
Discr Full Reject Indicator:	Not reported
Manifest Ref Number:	Not reported
Alt Facility RCRA ID:	Not reported
Alt Facility Sign Date:	Not reported
MGMT Method Type Code:	Not reported
Waste Code 1:	The Following Spent Nonhalogenated Solvents: Toluene, Methyl Ethyl Ketone, Carbon Disulfide, Isobutanol, Pyridine, Benzene, 2-Ethoxyethanol, And 2-Nitropropane; All Spent Solvent Mixtures/Blends Containing, Before Use, A Total Of Ten Percent Or More (By Volume) Of One Or More Of The Above Nonhalogenated Solvents Or Those Solvents Listed In F001, F002, Or F004; And Still Bottoms From The Recovery Of These Spent Solvents And Spent Solvent Mixtures.
Waste Code 2:	Not reported
Waste Code 3:	Not reported
Waste Code 4:	Not reported
Waste Code 5:	Not reported
Waste Code 6:	Not reported
Quantity:	00027
Units:	Pounds
Number of Containers:	001
Container Type:	Metal drums, barrels, kegs
Handling Method:	Burn
Specific Gravity:	01.00
Document ID:	NYC2514172
Manifest Status:	Not reported
Trans1 State ID:	DF2859NY
Year:	1993
Trans2 State ID:	Not reported
Generator Ship Date:	09/02/1993
Trans1 Recv Date:	09/02/1993
Trans2 Recv Date:	Not reported
TSD Site Recv Date:	09/02/1993
Part A Recv Date:	Not reported
Part B Recv Date:	Not reported
Generator EPA ID:	NYD986955672
Trans1 EPA ID:	ILD984908202
Trans2 EPA ID:	Not reported
TSDF ID 1:	NYD980785760

HYDROTECH ENVIRONMENTAL/GOLD STREET HOLDINGS (Continued) **S119072037**

TSDF ID 2:	Not reported
Manifest Tracking Number:	Not reported
Import Indicator:	Not reported
Export Indicator:	Not reported
Discr Quantity Indicator:	Not reported
Discr Type Indicator:	Not reported
Discr Residue Indicator:	Not reported
Discr Partial Reject Indicator:	Not reported
Discr Full Reject Indicator:	Not reported
Manifest Ref Number:	Not reported
Alt Facility RCRA ID:	Not reported
Alt Facility Sign Date:	Not reported
MGMT Method Type Code:	Not reported
Waste Code 1:	The Following Spent Nonhalogenated Solvents: Toluene, Methyl Ethyl Ketone, Carbon Disulfide, Isobutanol, Pyridine, Benzene, 2-Ethoxyethanol, And 2-Nitropropane; All Spent Solvent Mixtures/Blends Containing, Before Use, A Total Of Ten Percent Or More (By Volume) Of One Or More Of The Above Nonhalogenated Solvents Or Those Solvents Listed In F001, F002, Or F004; And Still Bottoms From The Recovery Of These Spent Solvents And Spent Solvent Mixtures.
Waste Code 2:	Not reported
Waste Code 3:	Not reported
Waste Code 4:	Not reported
Waste Code 5:	Not reported
Waste Code 6:	Not reported
Quantity:	00027
Units:	Pounds
Number of Containers:	001
Container Type:	Metal drums, barrels, kegs
Handling Method:	Burn
Specific Gravity:	01.00

Document ID:	NYC1767115
Manifest Status:	Not reported
Trans1 State ID:	GF3013
Year:	1992
Trans2 State ID:	Not reported
Generator Ship Date:	07/17/1992
Trans1 Recv Date:	07/17/1992
Trans2 Recv Date:	Not reported
TSD Site Recv Date:	07/17/1992
Part A Recv Date:	Not reported
Part B Recv Date:	Not reported
Generator EPA ID:	NYD986955672
Trans1 EPA ID:	ILD051060408
Trans2 EPA ID:	Not reported
TSDF ID 1:	NYD980785760
TSDF ID 2:	Not reported
Manifest Tracking Number:	Not reported
Import Indicator:	Not reported
Export Indicator:	Not reported
Discr Quantity Indicator:	Not reported
Discr Type Indicator:	Not reported
Discr Residue Indicator:	Not reported
Discr Partial Reject Indicator:	Not reported
Discr Full Reject Indicator:	Not reported
Manifest Ref Number:	Not reported

HYDROTECH ENVIRONMENTAL/GOLD STREET HOLDINGS (Continued) **S119072037**

Alt Facility RCRA ID:	Not reported
Alt Facility Sign Date:	Not reported
MGMT Method Type Code:	Not reported
Waste Code 1:	The Following Spent Nonhalogenated Solvents: Toluene, Methyl Ethyl Ketone, Carbon Disulfide, Isobutanol, Pyridine, Benzene, 2-Ethoxyethanol, And 2-Nitropropane; All Spent Solvent Mixtures/Blends Containing, Before Use, A Total Of Ten Percent Or More (By Volume) Of One Or More Of The Above Nonhalogenated Solvents Or Those Solvents Listed In F001, F002, Or F004; And Still Bottoms From The Recovery Of These Spent Solvents And Spent Solvent Mixtures.
Waste Code 2:	Not reported
Waste Code 3:	Not reported
Waste Code 4:	Not reported
Waste Code 5:	Not reported
Waste Code 6:	Not reported
Quantity:	00027
Units:	Pounds
Number of Containers:	001
Container Type:	Metal drums, barrels, kegs
Handling Method:	Burn
Specific Gravity:	01.00

Document ID:	NYC2243327
Manifest Status:	Not reported
Trans1 State ID:	HW8207NY
Year:	1993
Trans2 State ID:	Not reported
Generator Ship Date:	04/12/1993
Trans1 Recv Date:	04/12/1993
Trans2 Recv Date:	Not reported
TSD Site Recv Date:	04/12/1993
Part A Recv Date:	Not reported
Part B Recv Date:	Not reported
Generator EPA ID:	NYD986955672
Trans1 EPA ID:	ILD051060408
Trans2 EPA ID:	Not reported
TSDF ID 1:	NYD980785760
TSDF ID 2:	Not reported
Manifest Tracking Number:	Not reported
Import Indicator:	Not reported
Export Indicator:	Not reported
Discr Quantity Indicator:	Not reported
Discr Type Indicator:	Not reported
Discr Residue Indicator:	Not reported
Discr Partial Reject Indicator:	Not reported
Discr Full Reject Indicator:	Not reported
Manifest Ref Number:	Not reported
Alt Facility RCRA ID:	Not reported
Alt Facility Sign Date:	Not reported
MGMT Method Type Code:	Not reported
Waste Code 1:	The Following Spent Nonhalogenated Solvents: Toluene, Methyl Ethyl Ketone, Carbon Disulfide, Isobutanol, Pyridine, Benzene, 2-Ethoxyethanol, And 2-Nitropropane; All Spent Solvent Mixtures/Blends Containing, Before Use, A Total Of Ten Percent Or More (By Volume) Of One Or More Of The Above Nonhalogenated Solvents Or Those Solvents Listed In F001, F002, Or F004; And Still Bottoms From The Recovery Of These Spent Solvents And Spent Solvent Mixtures.

HYDROTECH ENVIRONMENTAL/GOLD STREET HOLDINGS (Continued) **S119072037**

Waste Code 2:	Not reported
Waste Code 3:	Not reported
Waste Code 4:	Not reported
Waste Code 5:	Not reported
Waste Code 6:	Not reported
Quantity:	00027
Units:	Pounds
Number of Containers:	001
Container Type:	Metal drums, barrels, kegs
Handling Method:	Burn
Specific Gravity:	01.00
Document ID:	NYC2211399
Manifest Status:	Not reported
Trans1 State ID:	HW8207NY
Year:	1993
Trans2 State ID:	Not reported
Generator Ship Date:	03/18/1993
Trans1 Recv Date:	03/18/1993
Trans2 Recv Date:	Not reported
TSD Site Recv Date:	03/18/1993
Part A Recv Date:	Not reported
Part B Recv Date:	Not reported
Generator EPA ID:	NYD986955672
Trans1 EPA ID:	ILD051060408
Trans2 EPA ID:	Not reported
TSDF ID 1:	NYD980785760
TSDF ID 2:	Not reported
Manifest Tracking Number:	Not reported
Import Indicator:	Not reported
Export Indicator:	Not reported
Discr Quantity Indicator:	Not reported
Discr Type Indicator:	Not reported
Discr Residue Indicator:	Not reported
Discr Partial Reject Indicator:	Not reported
Discr Full Reject Indicator:	Not reported
Manifest Ref Number:	Not reported
Alt Facility RCRA ID:	Not reported
Alt Facility Sign Date:	Not reported
MGMT Method Type Code:	Not reported
Waste Code 1:	The Following Spent Nonhalogenated Solvents: Toluene, Methyl Ethyl Ketone, Carbon Disulfide, Isobutanol, Pyridine, Benzene, 2-Ethoxyethanol, And 2-Nitropropane; All Spent Solvent Mixtures/Blends Containing, Before Use, A Total Of Ten Percent Or More (By Volume) Of One Or More Of The Above Nonhalogenated Solvents Or Those Solvents Listed In F001, F002, Or F004; And Still Bottoms From The Recovery Of These Spent Solvents And Spent Solvent Mixtures.
Waste Code 2:	Not reported
Waste Code 3:	Not reported
Waste Code 4:	Not reported
Waste Code 5:	Not reported
Waste Code 6:	Not reported
Quantity:	00027
Units:	Pounds
Number of Containers:	001
Container Type:	Metal drums, barrels, kegs
Handling Method:	Burn

HYDROTECH ENVIRONMENTAL/GOLD STREET HOLDINGS (Continued) **S119072037**

Specific Gravity:	01.00
Document ID:	NYC1314641
Manifest Status:	Not reported
Trans1 State ID:	CF3013
Year:	1992
Trans2 State ID:	Not reported
Generator Ship Date:	04/01/1992
Trans1 Recv Date:	04/01/1992
Trans2 Recv Date:	Not reported
TSD Site Recv Date:	04/06/1992
Part A Recv Date:	Not reported
Part B Recv Date:	Not reported
Generator EPA ID:	NYD986955672
Trans1 EPA ID:	ILD051060408
Trans2 EPA ID:	Not reported
TSDF ID 1:	NYD980753784
TSDF ID 2:	Not reported
Manifest Tracking Number:	Not reported
Import Indicator:	Not reported
Export Indicator:	Not reported
Discr Quantity Indicator:	Not reported
Discr Type Indicator:	Not reported
Discr Residue Indicator:	Not reported
Discr Partial Reject Indicator:	Not reported
Discr Full Reject Indicator:	Not reported
Manifest Ref Number:	Not reported
Alt Facility RCRA ID:	Not reported
Alt Facility Sign Date:	Not reported
MGMT Method Type Code:	Not reported
Waste Code 1:	The Following Spent Nonhalogenated Solvents: Toluene, Methyl Ethyl Ketone, Carbon Disulfide, Isobutanol, Pyridine, Benzene, 2-Ethoxyethanol, And 2-Nitropropane; All Spent Solvent Mixtures/Blends Containing, Before Use, A Total Of Ten Percent Or More (By Volume) Of One Or More Of The Above Nonhalogenated Solvents Or Those Solvents Listed In F001, F002, Or F004; And Still Bottoms From The Recovery Of These Spent Solvents And Spent Solvent Mixtures.
Waste Code 2:	Not reported
Waste Code 3:	Not reported
Waste Code 4:	Not reported
Waste Code 5:	Not reported
Waste Code 6:	Not reported
Quantity:	00027
Units:	Pounds
Number of Containers:	001
Container Type:	Metal drums, barrels, kegs
Handling Method:	Burn
Specific Gravity:	01.00

Click this hyperlink while viewing on your computer to access
20 additional NY MANIFEST: record(s) in the EDR Site Report.

G133 **COMMERCIAL FACILITY** **NY Spills** **S107409518**
WSW **235-263 GOLD STREET** **N/A**
< 1/8 **BROOKLYN, NY**
0.077 mi.
405 ft. **Site 5 of 34 in cluster G**

Relative: **Higher**

Actual: **28 ft.**

SPILLS:

Name:	COMMERCIAL FACILITY
Address:	235-263 GOLD STREET
City,State,Zip:	BROOKLYN, NY
Spill Number/Closed Date:	0507393 / 2007-11-06
Facility ID:	0507393
Facility Type:	ER
DER Facility ID:	300097
Site ID:	352796
DEC Region:	2
Spill Cause:	Other
Spill Class:	C3
SWIS:	2401
Spill Date:	2005-09-20
Investigator:	rvketani
Referred To:	Not reported
Reported to Dept:	2005-09-20
CID:	444
Water Affected:	Not reported
Spill Source:	Institutional, Educational, Gov., Other
Spill Notifier:	Other
Cleanup Ceased:	Not reported
Cleanup Meets Std:	False
Last Inspection:	Not reported
Recommended Penalty:	False
UST Trust:	False
Remediation Phase:	0
Date Entered In Computer:	2005-09-20
Spill Record Last Update:	2007-11-06
Spiller Name:	MARK ROBINS
Spiller Company:	COMMERCIAL FACILITY
Spiller Address:	235-263 GOLD STREET
Spiller Company:	001
Contact Name:	MARK ROBINS
Latitude:	40.6974680
Longitude:	-73.9830430
DEC Memo:	Sangesland spoke with Mark Robbins: Property was a manufacturing facility which is now going to be used for residential. Any city property classification moving from Manufacturing to Residential requires an E Designation report to the DEP which reviews the toxic risks associated with the site. Mark believes the problems at this site are not major and will be solved with excavation. No schedule yet on when excavation work will be done. If the excavation work does NOT solve the environmental issues at the site, then the case will be transferred to Koon Tang's group. 05/17/06-Vought-Spill transferred from DEC Vought to DEC Ketani as per DEC Austin. 5/24/06 - Raphael Ketani. I have reviewed the Sept. 15, 2005 Remedial Action Plan produced by Hydro Tech Environmental, with the exception that they should drum the purge

COMMERCIAL FACILITY (Continued) **S107409518**

water that is generated prior to well sampling and not send it back down the wells. I talked to Mark Robbins, Vice President, (631) 462-5866 regarding the report and progress on the project. He said that another RAP has been written and sent to the client for approval. He said he will send this one to DEP also. I told him to send me the plan so that we're all on the same page. He said that the new RAP simply requires digging out everything and putting in a vapor barrier. Mr. Robbins said that he will contact Sharissa Singh, project manager, at the Brooklyn office (718) 636-0800 and have her send me the new RAP, and the contact information for the NYC DEP. Ms. Singh FAXed me a letter that DEP sent to Hydro Tech. We also discussed possibly digging down to the water table and vacuuming out the water to eliminate the contamination issue. We also discussed the position of the vapor barrier and the passive venting system. She said she will send me a copy of the latest RAP and to direct all correspondences to her. 6/29/06 - Raphael Ketani. I reviewed the 6/1/06 Remedial Action Plan and Construction Health and Safety Plan submitted by Hydro Tech Environmental Corp. I found the report to be acceptable with the comments: bottom soil sampling should be once every 900 square feet (not 900 linear feet); samples should be sent to an ELAP certified lab for 8260B and 8270C analysis; a summary table should be provided in the analytical report; groundwater that is encountered should be sampled; all groundwater that has a sheen should be vacuumed; all tanks encountered should be cleaned, removed, registered, and manifests provided as to who they are sent to. I will send a letter to Ms. Singh and to Julie Stein of DEP approving the report. 7/28/06 - Raphael Ketani. I talked to Ms. Singh. I asked her why I haven't heard of any work taking place. She said that DEP hasn't gotten back to her approving the DEC comments and giving the go-ahead to do the work. I asked her to try and get in contact with the DEP case manager and get the work started. She said she will. 8/8/06 - Raphael Ketani. I received the plans for the vapor barrier and passive venting system from Hydro Tech Environmental dated 8/7/06. 8/17/06 - Raphael Ketani. I tried to contact Ms. Singh, but could only leave a message. 9/7/06 - Raphael Ketani. I tried calling Ms. Singh, but she was no longer with the company. I tried to contact Mark Robbins (631) 462-5866. I talked to him and let him know what DEC's comments were regarding the RAP. He said that Ms. Yash Saha (718) 636-0800 is the new project manager in the Brooklyn office and that he is working with her to get her up to speed. Mr. Robbins said that, otherwise, he is still waiting for approval from DEP. 11/13/06 -

COMMERCIAL FACILITY (Continued) **S107409518**

Raphael Ketani. I spoke with Mr. Robbins and asked him why I have heard nothing regarding progress on the project. He said that the DEP approved the RAP and the DEC comments, but the site has multiple E designations. So there is a requirement for noise abating windows for the building that meet a certain specification. The architect involved has to submit the window specification to DEP before they will give the go-ahead. So Mr. Robbins and the DEP are waiting on the architect to make his submissions. 3/21/07 - Raphael Ketani. I received a call from Ms. Saha. She said she was waiting for an approval letter from DEC regarding the RAP and the DEC's comments. I told her that Mr. Robbins had received approval of these items from DEP back in November 2006. She said she wasn't aware of this. I told her to coordinate things with Mr. Robbins. I also asked her whether the window design from the architect was approved by DEP. She said she had an approval letter from January 2007. I asked her whether I could get a copy of this letter. She said she would send it. Lastly, I told her the project has been stagnating and to get it moving again. She said she would. 3/22/07 - Raphael Ketani. Mr. Robbins called to clarify that the work on the site is moving foreward. He said that the client is selling the property and that Hydro Tech has a notice to proceed from DEP. Some soil has already been removed. We discussed the case and agreed that the first step will be to have new groundwater wells installed and to take new water samples. This is being done as the last round of water samples were taken several years ago, according to Mr. Robbins. Then, if the groundwater is significantly contaminated, vacuum pumping will take place and resampling will be performed. I told him that once the building is gone, then the contaminated soil must be removed quickly. Otherwise, the rain may wash the contaminants into the water table. He agreed and said that they will move quickly to start digging once the building is down. I also asked for a quick site map showing any gas stations and apartment buildings in the area. Mr. Robbins said that he will send this with the well plan. 3/26/07 - Raphael Ketani. I received the following e-mail today from Mr. Robbins: Julie & Raphael: Attached please find the end point sample results from our recent soil excavation activity at the above property. We removed and disposed of soil from 2 locations prior to formal commencement of site construction/development. Future work associated with the property will be performed as specified in our Remedial Action Plan/Construction Health & Safety Plan - in general future excavation associated with the construction of foundations, the placement of the vapor barrier and

COMMERCIAL FACILITY (Continued) **S107409518**

the capping of all portions of
the property outside the building footprint with concrete or asphalt. Please review the attached
results and approve the course of action as outlined above. Thank you in advance for your attention
to this matter. Mark 3/28/07 - Raphael Ketani. I reviewed the soil analytical results (Table 1)
that were sent by e-mail by Mr. Robbins. The table didn't list the full suite of VOC analytes that
should be tested for. There were many SVOC hits for each sample with exceedences of the TAGM
standard for primarily the combustion by-product species (the benzo series). I spoke to Ms. Saha
about the table and she said that Mr. Robbins is the project manager now. I called Mr. Robbins and
asked him why he was the project manager. He said that there were so many people involved now, that
he has to act as the manager for the project. I asked him why there was an incomplete list of VOCs
for the table. He said that the table reflects everything that was a hit above the MDLs. I asked
him why there were so many and so high hits for SVOCs. He said he didn't know why. I asked him for
a description of the history of landfilling at the site before the buildings were constructed, the
boring logs, and the soil descriptions. He said all of these documents will definitely be in the
closure report. 3/30/07 - Raphael Ketani. I received the following e-mail today from Mr. Robbins:
Field Activities at Gold Street: 1/10/2007- Waste characterization sample was collected for Soil
safe parameters. Soil safe called back saying the sample had Lead contamination and would not be
accepted at their facility. Clean Earth of NJ was then contacted. We filed an application with the
EPA for an ID No on 2/14/2007 for hazardous soil waste. Refer diagram for AOC-2 and AOC-3
locations. * Soil excavation began on 3/3/2007 at AOC-2. Soil was temporarily stockpiled. *
Excavation at AOC-3 was done on 3/4/2007. Concrete too thick to break. Jackhammers were used to
break the concrete and continue excavation at AOC-3. Soil temporarily stockpiled on Site. *
Excavation and loading of trucks: 3/5/2007, a total of 6 trucks loaded (3 from each Lot). *
Loading of trucks continued: 3/7/2007,1 truck from the soil that was stockpiled at AOC 3 *
Collected a total of 10 end point samples EP-1 through EP-10 from the Site (5 from each AOC) *
Excavation continued along western sidewall of AOC-2 on 3/7/2007. * Loading of trucks: 3/7/2007, 3
trucks from AOC 2. * End point sample EP-11 was collected from AOC 2 at the end of excavation
activities. * All end point samples were analyzed for EPA 8260, EPA 8270 and TCLP Lead. *
Excavation pit at AOC-2 is 30 feet by 18 feet. Depth: 12 to 14 feet. * Excavation pit at AOC-3 is

COMMERCIAL FACILITY (Continued) **S107409518**

42 feet by 12 feet. Depth: 12 feet. * The total weight of the contaminated soil from the excavation area was 258.92 tons. * Attached is the End point sampling plan, End point sample characterization details,the Laboratory results and Pictures. Yash Saha Project Manager HydroTech Environmental, Corp 6/13/07 - Raphael Ketani. Eva of Hydro Tech called for Ms. Saha, as she was on vacation. She asked what DEC needed to close the case. I told her that DEC needed the boring logs and site history description. I told her that I had spoken to Mr. Robbins, and he told me that he will enclose these documents in the Closure Report. I added that I was told the report would be received soon and that without it, I can't tell why there are such high SVOC detections. 6/26/07 - Raphael Ketani. Ms. Saha called regarding the work plan dated April 2007. I told her I hadn't received the plan. She said she will send it. I also asked her for the boring log descriptions and a complete site history. Otherwise, I told her, I can't close the spill case. She said she understood. 6/27/07 - Raphael Ketani. Today I received the April 17, 2007 Groundwater Investigation Work Plan from Hydro Tech. I reviewed the plan and had questions regarding why there were only 2 wells planned. I left a message for Ms. Saha to call me back. 7/9/07 - Raphael Ketani. I spoke to Ms. Saha about the wells. She said she was just relaying information to me and to talk to Mr. Robbins about them. I spoke to Mr. Robbins and he said these wells are just for monitoring the groundwater before that area is excavated. He said that this was part of the plan for dealing with the groundwater contamination hotspot. This is the only hot spot and so wells are planned only for the northwest corner of the property. However, two more wells may also be installed later. I asked him again for the detailed soil descriptions in order to see whether something in the soil was generating the high SVOCs. He said he will send them. 7/10/07 - Raphael Ketani. Ms. Saha e-mailed me the summary report for the field activities that have taken place at the site so far. The report included pictures of the excavation work, figures depicting AOC-2 and AOC-3 and their respective soil sampling locations and soil analytical results tables. This is the same report that I had received on 3/30/07, except I now have the pictures to go along with it. 7/26/07 - Raphael Ketani. I sent out the letter regarding the groundwater well installation plan. 9/17/07 - Raphael Ketani. On 9/13/07, Yash Saha of Hydro Tech sent me an e-mail that the two wells that were requested by DEC were being installed today, instead of a few weeks ago. The delay was due to the need to get DOT permits. 10/18/07 - Raphael Ketani. I tried to contact Ms. Saha (718)

COMMERCIAL FACILITY (Continued) **S107409518**

636-0800, but could only
leave a message. I contacted Mark Robbins (631) 462-5866 and asked him to make sure Ms. Saha calls
me back. He said he will. 10/19/07 - Raphael Ketani. Ms. Saha called me back and left a message.
She said that the report with the groundwater analytical results from the two new wells was on Mr.
Robbins' desk. She said that DEC should receive it next week. 11/5/07 - Raphael Ketani. I received
the 10/19/07 Groundwater Investigation Report from Hydro Tech Environmental Corp. I began my review
of the report. Though there were a couple of exceedences of VOCs from the water sample from MW-1,
they were low (11 and 20 ppb). MW-2 had no exceedences. 11/6/07 - Raphael Ketani. I spoke to Yash
Saha regarding the report and the site. She said that excavation has not taken place, yet. She said
that the project involves just lot 13. I told her that DEC doesn't consider the two analyte hits to
be significant and will close its spill case. However, I told her that DEC never received the
analytical report for the soil samples from borings SP-1 to SP-8, nor the results from the
groundwater sample from GP-2. She said she will e-mail me the report. I also told her that DEC was
missing the investigation results for the test pits, and AOC-2 and AOC-3. She said she will send
this document, also. I received the May 2, 2005 Subsurface Investigation Report and the 9/4/07 test
pit and AOC investigation report. I am closing the spill case based upon the 8/7/06 Vapor Barrier
Specifications, the EP series soil analytical results from the 4/6/07 Memo to Julie Stein, the
9/4/07 test pit and Area of Concern soil excavation report, and the groundwater analytical results
from the 10/19/07 Groundwater Investigation Report. I sent a letter stating this basis for closing
the case to Ms. Saha and Ms. Stein.

Remarks: FOUND HIGH LEVELS OF CONTAMINATION IN SOIL AND GROUNDWATER:

All Materials:

Site ID:	352796
Operable Unit ID:	1110270
Operable Unit:	01
Material ID:	2100285
Material Code:	0066A
Material Name:	unknown petroleum
Case No.:	Not reported
Material FA:	Petroleum
Quantity:	Not reported
Units:	G
Recovered:	.00
Oxygenate:	Not reported

H134 **CON EDISON** **RCRA NonGen / NLR** **1009218078**
WNW **NAUSSAU ST & GOLD ST** **NY MANIFEST** **NYP004137402**
< 1/8 **BROOKLYN, NY 11201**
0.079 mi.
418 ft. **Site 1 of 9 in cluster H**

Relative: **Higher**
Actual: **28 ft.**

RCRA Listings:

Date Form Received by Agency:		20051112
Handler Name:		Con Edison
Handler Address:		Naussau St & Gold St
Handler City,State,Zip:		BROOKLYN, NY 11201
EPA ID:		NYP004137402
Contact Name:		WILLIAM CAPUNE
Contact Address:		4 IRVING PL, RM 828
Contact City,State,Zip:		NEW YORK, NY 10003
Contact Telephone:		212-580-8383
Contact Fax:		Not reported
Contact Email:		Not reported
Contact Title:		Not reported
EPA Region:		02
Land Type:		Not reported
Federal Waste Generator Description:		Not a generator, verified
Non-Notifier:		Not reported
Biennial Report Cycle:		Not reported
Accessibility:		Not reported
Active Site Indicator:		Not reported
State District Owner:		Ny
State District:		NYSDEC R2
Mailing Address:		4 IRVING PL, RM 828
Mailing City,State,Zip:		NEW YORK, NY 10003
Owner Name:	Not reported	
Owner Type:		Not reported
Operator Name:	Not reported	
Operator Type:		Not reported
Short-Term Generator Activity:		No
Importer Activity:		No
Mixed Waste Generator:		No
Transporter Activity:		No
Transfer Facility Activity:		No
Recycler Activity with Storage:		No
Small Quantity On-Site Burner Exemption:		No
Smelting Melting and Refining Furnace Exemption:		No
Underground Injection Control:		No
Off-Site Waste Receipt:		No
Universal Waste Indicator:		No
Universal Waste Destination Facility:		No
Federal Universal Waste:		No
Active Site State-Reg Handler:		---
Federal Facility Indicator:		Not reported
Hazardous Secondary Material Indicator:		N
Sub-Part K Indicator:		Not reported
2018 GPRA Permit Baseline:		Not on the Baseline
2018 GPRA Renewals Baseline:		Not on the Baseline
202 GPRA Corrective Action Baseline:		No
Subject to Corrective Action Universe:		No
Non-TSDFs Where RCRA CA has Been Imposed Universe:		No
Corrective Action Priority Ranking:		No NCAPS ranking
Environmental Control Indicator:		No
Institutional Control Indicator:		No

CON EDISON (Continued) **1009218078**

Human Exposure Controls Indicator:	N/A
Groundwater Controls Indicator:	N/A
Significant Non-Complier Universe:	No
Unaddressed Significant Non-Complier Universe:	No
Addressed Significant Non-Complier Universe:	No
Significant Non-Complier With a Compliance Schedule Universe:	No
Financial Assurance Required:	Not reported
Handler Date of Last Change:	20150414
Recognized Trader-Importer:	No
Recognized Trader-Exporter:	No
Importer of Spent Lead Acid Batteries:	No
Exporter of Spent Lead Acid Batteries:	No
Recycler Activity Without Storage:	No
Manifest Broker:	No
Sub-Part P Indicator:	No

Historic Generators:

Receive Date:	20051110
Handler Name: CON EDISON	
Federal Waste Generator Description:	Not reported
State District Owner:	Not reported
Large Quantity Handler of Universal Waste:	No
Recognized Trader Importer:	No
Recognized Trader Exporter:	No
Spent Lead Acid Battery Importer:	No
Spent Lead Acid Battery Exporter:	No
Current Record:	No
Non Storage Recycler Activity:	Not reported
Electronic Manifest Broker:	Not reported

Receive Date:	20051111
Handler Name: CON EDISON	
Federal Waste Generator Description:	Not a generator, verified
State District Owner:	Not reported
Large Quantity Handler of Universal Waste:	No
Recognized Trader Importer:	No
Recognized Trader Exporter:	No
Spent Lead Acid Battery Importer:	No
Spent Lead Acid Battery Exporter:	No
Current Record:	No
Non Storage Recycler Activity:	Not reported
Electronic Manifest Broker:	Not reported

Receive Date:	20051112
Handler Name: CON EDISON	
Federal Waste Generator Description:	Not a generator, verified
State District Owner:	Ny
Large Quantity Handler of Universal Waste:	No
Recognized Trader Importer:	No
Recognized Trader Exporter:	No
Spent Lead Acid Battery Importer:	No
Spent Lead Acid Battery Exporter:	No
Current Record:	Yes
Non Storage Recycler Activity:	Not reported
Electronic Manifest Broker:	Not reported

CON EDISON (Continued) **1009218078**

List of NAICS Codes and Descriptions:
NAICS Codes: No NAICS Codes Found

Facility Has Received Notices of Violations:
Violations: No Violations Found

Evaluation Action Summary:
Evaluations: No Evaluations Found

NY MANIFEST:

EPA ID:	NYP004137402
Country:	USA
Name:	Consolidated Edison
Address:	NAUSSAU ST & GOLD ST
Address 2:	Not reported
City,State,Zip:	BROOKLYN, NY 11201
Zip 4:	Not reported
Location Address 1:	NASSAU ST & GOLD ST
Location Address 2:	Not reported
Location City,State,Zip:	BROOKLYN, NY
Location Zip 4:	Not reported
Facility Status:	Not reported
Total Tanks:	Not reported
Code:	BP

Mailing:

Mailing Name:	Consolidated Edison
Mailing Contact:	Franklyn Murray
Mailing Address 1:	4 IRVING PL RM 828
Mailing Address 2:	Not reported
Mailing City,State,Zip:	NEW YORK, NY 10003
Mailing Zip 4:	Not reported
Mailing Country:	USA
Mailing Phone:	2124602808

Manifest Data:

Document ID:	NYE1575549
Manifest Status:	Not reported
Trans1 State ID:	12446JT
Year:	2005
Trans2 State ID:	Not reported
Generator Ship Date:	11/03/2005
Trans1 Recv Date:	11/03/2005
Trans2 Recv Date:	Not reported
TSD Site Recv Date:	11/04/2005
Part A Recv Date:	Not reported
Part B Recv Date:	Not reported
Generator EPA ID:	NYP004137402
Trans1 EPA ID:	NYD006982359
Trans2 EPA ID:	Not reported
TSDF ID 1:	NYD077444263
TSDF ID 2:	Not reported
Manifest Tracking Number:	Not reported
Import Indicator:	Not reported

CON EDISON (Continued) **1009218078**

Export Indicator:	Not reported
Discr Quantity Indicator:	Not reported
Discr Type Indicator:	Not reported
Discr Residue Indicator:	Not reported
Discr Partial Reject Indicator:	Not reported
Discr Full Reject Indicator:	Not reported
Manifest Ref Number:	Not reported
Alt Facility RCRA ID:	Not reported
Alt Facility Sign Date:	Not reported
MGMT Method Type Code:	Not reported
Waste Code 1:	Cadmium
Waste Code 2:	Not reported
Waste Code 3:	Not reported
Waste Code 4:	Not reported
Waste Code 5:	Not reported
Waste Code 6:	Not reported
Quantity:	00111
Units:	Kilograms
Number of Containers:	002
Container Type:	Metal drums, barrels, kegs
Handling Method:	Landfill
Specific Gravity:	01.00

H135 **CONSOLIDATED EDISON** **NY MANIFEST** **1009241965**
WNW **NASSAU ST & GOLD ST MH64797** **N/A**
< 1/8 **BROOKLYN, NY 11201**
0.079 mi.
418 ft. **Site 2 of 9 in cluster H**

Relative:
Higher

Actual:
28 ft.

NY MANIFEST:

EPA ID:	NYP004105193
Country:	USA
Name:	Consolidated Edison
Address:	NASSAU ST & GOLD ST MH64797
Address 2:	Not reported
City,State,Zip:	BROOKLYN, NY 11201
Zip 4:	Not reported
Location Address 1:	NASSAU ST & GOLD ST MH64797
Location Address 2:	Not reported
Location City,State,Zip:	BROOKLYN, NY 11201
Location Zip 4:	Not reported
Facility Status:	Not reported
Total Tanks:	Not reported
Code:	BP

Mailing:

Mailing Name:	Consolidated Edison
Mailing Contact:	Franklin Murray
Mailing Address 1:	4 IRVING PLACE RM 828
Mailing Address 2:	Not reported
Mailing City,State,Zip:	NEW YORK, NY 10003
Mailing Zip 4:	Not reported
Mailing Country:	USA
Mailing Phone:	2124602808

Manifest Data:

Document ID:	NYE0459576

CONSOLIDATED EDISON (Continued) **1009241965**

Manifest Status:	Not reported
Trans1 State ID:	46233JM
Year:	2002
Trans2 State ID:	Not reported
Generator Ship Date:	12/04/2002
Trans1 Recv Date:	12/04/2002
Trans2 Recv Date:	Not reported
TSD Site Recv Date:	12/04/2002
Part A Recv Date:	Not reported
Part B Recv Date:	Not reported
Generator EPA ID:	NYP004105193
Trans1 EPA ID:	NYD006982359
Trans2 EPA ID:	Not reported
TSDF ID 1:	NYD980593636
TSDF ID 2:	Not reported
Manifest Tracking Number:	Not reported
Import Indicator:	Not reported
Export Indicator:	Not reported
Discr Quantity Indicator:	Not reported
Discr Type Indicator:	Not reported
Discr Residue Indicator:	Not reported
Discr Partial Reject Indicator:	Not reported
Discr Full Reject Indicator:	Not reported
Manifest Ref Number:	Not reported
Alt Facility RCRA ID:	Not reported
Alt Facility Sign Date:	Not reported
MGMT Method Type Code:	Not reported
Waste Code 1:	B002
Waste Code 2:	Not reported
Waste Code 3:	Not reported
Waste Code 4:	Not reported
Waste Code 5:	Not reported
Waste Code 6:	Not reported
Quantity:	04264
Units:	Kilograms
Number of Containers:	001
Container Type:	Cargo tanks (tank trucks)
Handling Method:	Treat
Specific Gravity:	01.00

H136 **CON EDISON** **NY MANIFEST** **S121967485**
WNW **208 NASSAU ST** **N/A**
< 1/8 **BROOKLYN, NY 11201**
0.080 mi.
423 ft. **Site 3 of 9 in cluster H**

Relative: NY MANIFEST:
Higher

Actual: EPA ID:	NYP005015557
29 ft. Country:	USA
Name:	Con Edison
Address:	208 NASSAU ST
Address 2:	Not reported
City,State,Zip:	BROOKLYN, NY 11201
Zip 4:	Not reported
Location Address 1:	208 NASSAU ST
Location Address 2:	Not reported
Location City,State,Zip:	BROOKLYN, NY 11201

CON EDISON (Continued) **S121967485**

Location Zip 4: Not reported
Facility Status: Not reported
Total Tanks: Not reported
Code: BP

Mailing:
Mailing Name: Con Edison
Mailing Contact: Con Edison
Mailing Address 1: 4 IRVING PL
Mailing Address 2: Not reported
Mailing City,State,Zip: NEW YORK, NY 10003
Mailing Zip 4: Not reported
Mailing Country: USA
Mailing Phone: Not reported

H137 **CON EDISON - SERVICE BOX 8765** **RCRA NonGen / NLR** **1024890577**
WNW **208 NASSAU ST** **NYP005015557**
< 1/8 **BROOKLYN, NY 11201**
0.080 mi.
423 ft. **Site 4 of 9 in cluster H**

Relative: **Higher**
Actual: **29 ft.**

RCRA Listings:
Date Form Received by Agency: 20250421
Handler Name: Con Edison - Service Box 8765
Handler Address: Nassau St
Handler City,State,Zip: BROOKLYN, NY 11201
EPA ID: NYP005015557
Contact Name: ALYSSA SOTTO
Contact Address: IRVING PLACE, 15TH FL NE
Contact City,State,Zip: NEW YORK, NY 10003
Contact Telephone: 212-460-2757
Contact Fax: Not reported
Contact Email: SOTTOA@CONED.COM
Contact Title: ASSOCIATE SCIENTIST
EPA Region: 02
Land Type: Private
Federal Waste Generator Description: Not a generator, verified
Non-Notifier: Not reported
Biennial Report Cycle: Not reported
Accessibility: Not reported
Active Site Indicator: Not reported
State District Owner: Ny
State District: NYSDEC R2
Mailing Address: IRVING PLACE, 15TH FL NE
Mailing City,State,Zip: NEW YORK, NY 10003
Owner Name: Not reported
Owner Type: Not reported
Operator Name: Not reported
Operator Type: Not reported
Short-Term Generator Activity: No
Importer Activity: No
Mixed Waste Generator: No
Transporter Activity: No
Transfer Facility Activity: No
Recycler Activity with Storage: No
Small Quantity On-Site Burner Exemption: No
Smelting Melting and Refining Furnace Exemption: No

CON EDISON - SERVICE BOX 8765 (Continued) **1024890577**

Underground Injection Control:	No
Off-Site Waste Receipt:	No
Universal Waste Indicator:	No
Universal Waste Destination Facility:	No
Federal Universal Waste:	No
Active Site State-Reg Handler:	---
Federal Facility Indicator:	Not reported
Hazardous Secondary Material Indicator:	N
Sub-Part K Indicator:	Not reported
2018 GPRA Permit Baseline:	Not on the Baseline
2018 GPRA Renewals Baseline:	Not on the Baseline
202 GPRA Corrective Action Baseline:	No
Subject to Corrective Action Universe:	No
Non-TSDFs Where RCRA CA has Been Imposed Universe:	No
Corrective Action Priority Ranking:	No NCAPS ranking
Environmental Control Indicator:	No
Institutional Control Indicator:	No
Human Exposure Controls Indicator:	N/A
Groundwater Controls Indicator:	N/A
Significant Non-Complier Universe:	No
Unaddressed Significant Non-Complier Universe:	No
Addressed Significant Non-Complier Universe:	No
Significant Non-Complier With a Compliance Schedule Universe:	No
Financial Assurance Required:	Not reported
Handler Date of Last Change:	20250421
Recognized Trader-Importer:	No
Recognized Trader-Exporter:	No
Importer of Spent Lead Acid Batteries:	No
Exporter of Spent Lead Acid Batteries:	No
Recycler Activity Without Storage:	No
Manifest Broker:	No
Sub-Part P Indicator:	No

Biennial: List of Years
Year: 2017

Click Here for Biennial Reporting System Data:

Hazardous Waste Summary:
Waste Code: D008
Waste Description: Lead

Handler - Owner Operator:
Owner/Operator Indicator: Operator
Owner/Operator Name: CONSOLIDATED EDISON COMPANY OF NY, INC.
Legal Status: Private
Date Became Current: 20170106
Date Ended Current: Not reported
Owner/Operator Address: 4 IRVING PLACE
Owner/Operator City,State,Zip: NEW YORK, NY 10003
Owner/Operator Telephone: 212-460-2757
Owner/Operator Telephone Ext: Not reported
Owner/Operator Fax: Not reported
Owner/Operator Email: Not reported

Owner/Operator Indicator: Owner

CON EDISON - SERVICE BOX 8765 (Continued) **1024890577**

Owner/Operator Name: CONSOLIDATED EDISON COMPANY OF NY, INC.
Legal Status: Private
Date Became Current: 20170106
Date Ended Current: Not reported
Owner/Operator Address: 4 IRVING PLACE
Owner/Operator City,State,Zip: NEW YORK, NY 10003
Owner/Operator Telephone: 212-460-2757
Owner/Operator Telephone Ext: Not reported
Owner/Operator Fax: Not reported
Owner/Operator Email: Not reported

Historic Generators:
Receive Date: 20180410
Handler Name: CON EDISON - SERVICE BOX 8765
Federal Waste Generator Description: Large Quantity Generator
State District Owner: Ny
Large Quantity Handler of Universal Waste: No
Recognized Trader Importer: No
Recognized Trader Exporter: No
Spent Lead Acid Battery Importer: No
Spent Lead Acid Battery Exporter: No
Current Record: No
Non Storage Recycler Activity: No
Electronic Manifest Broker: No

Receive Date: 20250421
Handler Name: CON EDISON - SERVICE BOX 8765
Federal Waste Generator Description: Not a generator, verified
State District Owner: Ny
Large Quantity Handler of Universal Waste: No
Recognized Trader Importer: No
Recognized Trader Exporter: No
Spent Lead Acid Battery Importer: No
Spent Lead Acid Battery Exporter: No
Current Record: Yes
Non Storage Recycler Activity: No
Electronic Manifest Broker: No

List of NAICS Codes and Descriptions:
NAICS Code: 221122
NAICS Description: Electric Power Distribution

Facility Has Received Notices of Violations:
Violations: No Violations Found

Evaluation Action Summary:
Evaluations: No Evaluations Found

H138 **MANHOLE 64797** **NY Spills** **S106698413**
WNW **NASSAU ST/GOLD ST** **N/A**
< 1/8 **BROOKLYN, NY**
0.080 mi.
425 ft. **Site 5 of 9 in cluster H**

Relative: **Higher**

Actual: **28 ft.**

SPILLS:

Name:	MANHOLE 64797
Address:	NASSAU ST/GOLD ST
City,State,Zip:	BROOKLYN, NY
Spill Number/Closed Date:	0405437 / 2005-07-27
Facility ID:	0405437
Facility Type:	ER
DER Facility ID:	233292
Site ID:	288006
DEC Region:	2
Spill Cause:	Unknown
Spill Class:	C4
SWIS:	2401
Spill Date:	2004-08-17
Investigator:	SKARAKHA
Referred To:	Not reported
Reported to Dept:	2004-08-18
CID:	73
Water Affected:	Not reported
Spill Source:	Unknown
Spill Notifier:	Responsible Party
Cleanup Ceased:	Not reported
Cleanup Meets Std:	False
Last Inspection:	Not reported
Recommended Penalty:	False
UST Trust:	False
Remediation Phase:	0
Date Entered In Computer:	2004-08-18
Spill Record Last Update:	2005-07-27
Spiller Name:	Not reported
Spiller Company:	Not reported
Spiller Address:	Not reported
Spiller Company:	999
Contact Name:	ERT DESK
Latitude:	Not reported
Longitude:	Not reported
DEC Memo:	E2MIS NO 153923 J. SANSONETTI FOUND APPROX. 1/2 GAL. UNKNOWN OIL ON APPROX. 300 GAL. WATER IN MH-64797. SPILL APPEARS TO BE CONTAINED. NO SEWERS OR WATERWAYS APPEAR TO BE AFFECTED. LIQUID SAMPLE TAKEN. CLEANUP PENDING PCB RESULTS. Lab Sequence Number: 04-06544-001: Analysis indicates the presence of a substance similar to a dielectric fluid. Lab Sequence Number: 04-06543-001: TOTAL PCB 2 ppm From: Hearns, Dennis J. Sent: Wednesday, August 18, 2004 6:15 AM To: Paretsky, Leon Cc: Neville, Christine Subject: Inc# 154916 Leon, We took this job yesterday from maintenance services and thought it was a distribution manhole, we put it on the 24 hr clock in Brooklyn Electric site. We sent a clean-up crew and supervisor to clean the structure and all they found were 2 oil static feeders. We removed it from B/E and put it into Brooklyn 138

MANHOLE 64797 (Continued) **S106698413**

Transmission as Spill Unknown
-----Original Message----- From: Schaefer, Vernon Sent: Wednesday, June 08, 2005 6:28 AM To:
Pillig, Michael E. Subject: MH 64797 Mike, MH 64797 was inspected on 5/10/05 as per Maximo W/O
0000251229. There was no indication of oil. This is one of the open manholes on your list. There is
a crew that will be going out today to check the rest of the manholes on your list. Vernon Based on
this inspection of the manhole, this spill will be submitted for closure.

Remarks: 1/2 GAL OF OIL ON 300 GALS OF WATER IN MANHOLE. NO TO ALL 5 QUESTIONS. CON ED REF #154923. 0615 THIS AM SPILL WAS TAKEN OFF 24-HR PROGRAM PENDING AVAIL OF CREW.

All Materials:

Site ID:	288006
Operable Unit ID:	888968
Operable Unit:	01
Material ID:	489625
Material Code:	0066A
Material Name:	unknown petroleum
Case No.:	Not reported
Material FA:	Petroleum
Quantity:	.00
Units:	G
Recovered:	.00
Oxygenate:	Not reported

G139 **MANHOLE 712** **NY Spills** **S107658048**
WSW **GOLD ST & CONCORD ST** **N/A**
< 1/8 **BROOKLYN, NY**
0.081 mi.
426 ft. **Site 6 of 34 in cluster G**

Relative:
Higher

Actual:
29 ft.

SPILLS:

Name:	MANHOLE 712
Address:	GOLD ST & CONCORD ST
City,State,Zip:	BROOKLYN, NY
Spill Number/Closed Date:	0514802 / 2008-01-10
Facility ID:	0514802
Facility Type:	ER
DER Facility ID:	311835
Site ID:	361612
DEC Region:	2
Spill Cause:	Equipment Failure
Spill Class:	C4
SWIS:	2401
Spill Date:	2006-03-24
Investigator:	GDBREEN
Referred To:	Not reported
Reported to Dept:	2006-03-25
CID:	41
Water Affected:	Not reported
Spill Source:	Commercial/Industrial
Spill Notifier:	Responsible Party
Cleanup Ceased:	Not reported

MANHOLE 712 (Continued) **S107658048**

Cleanup Meets Std:	False
Last Inspection:	Not reported
Recommended Penalty:	False
UST Trust:	False
Remediation Phase:	0
Date Entered In Computer:	2006-03-25
Spill Record Last Update:	2008-01-10
Spiller Name:	Not reported
Spiller Company:	CON ED
Spiller Address:	4 IRVING PLACE
Spiller Company:	001
Contact Name:	ERT DESK'
Latitude:	40.6975420
Longitude:	-73.9831180
DEC Memo:	01/10/08 - See eDocs for Con Ed report detailing cleanup and closure. 163504. see eDocs.
Remarks:	2 QUARTS UNKNOWN PETROLEUM IN MANHOLE - NO TO FIVE QUESTIONS - REF 163504

All Materials:

Site ID:	361612
Operable Unit ID:	1119742
Operable Unit:	01
Material ID:	2109185
Material Code:	0066A
Material Name:	unknown petroleum
Case No.:	Not reported
Material FA:	Petroleum
Quantity:	.00
Units:	G
Recovered:	.00
Oxygenate:	Not reported

G140 **GOLD ST & CONCORD ST** **NY Spills** **S109415446**
WSW **GOLD ST & CONCORD ST** **N/A**
< 1/8 **BROOKLYN, NY**
0.081 mi.
426 ft. **Site 7 of 34 in cluster G**

Relative:
Higher

Actual:
29 ft.

SPILLS:

Name:	GOLD ST & CONCORD ST
Address:	GOLD ST & CONCORD ST
City,State,Zip:	BROOKLYN, NY
Spill Number/Closed Date:	0812501 / 2009-03-30
Facility ID:	0812501
Facility Type:	ER
DER Facility ID:	359361
Site ID:	410122
DEC Region:	2
Spill Cause:	Equipment Failure
Spill Class:	C4
SWIS:	2401
Spill Date:	2009-02-16
Investigator:	asnagi
Referred To:	Not reported
Reported to Dept:	2009-02-16
CID:	Not reported

GOLD ST & CONCORD ST (Continued) **S109415446**

Water Affected:	Not reported
Spill Source:	Commercial/Industrial
Spill Notifier:	Other
Cleanup Ceased:	Not reported
Cleanup Meets Std:	False
Last Inspection:	Not reported
Recommended Penalty:	False
UST Trust:	False
Remediation Phase:	0
Date Entered In Computer:	2009-02-16
Spill Record Last Update:	2009-03-30
Spiller Name:	Not reported
Spiller Company:	CON ED
Spiller Address:	Not reported
Spiller Company:	999
Contact Name:	ERT
Latitude:	40.6975420
Longitude:	-73.9831180
DEC Memo:	03/30/09 - See eDocs for Con Ed report detailing cleanup and closure.
Remarks:	1 PT OF DIELECTRIC FLUID FROM A FEEDER. CLEAN UP IS PENDING.

All Materials:

Site ID:	410122
Operable Unit ID:	1166621
Operable Unit:	01
Material ID:	2158071
Material Code:	0541A
Material Name:	dielectric fluid
Case No.:	Not reported
Material FA:	Petroleum
Quantity:	Not reported
Units:	G
Recovered:	Not reported
Oxygenate:	Not reported

G141 **CON ED-GOLD & CONCORD ST** **RCRA NonGen / NLR** **1007206548**
WSW **GOLD ST & CONCORD ST** **NY MANIFEST** **NYP004011797**
< 1/8 **BROOKLYN, NY 11201**
0.081 mi.
426 ft. **Site 8 of 34 in cluster G**

Relative: **Higher**
Actual: **29 ft.**

RCRA Listings:

Date Form Received by Agency:	19980228
Handler Name:	Con Ed-Gold & Concord St
Handler Address:	Gold St & Concord St
Handler City,State,Zip:	BROOKLYN, NY 11201-0000
EPA ID:	NYP004011797
Contact Name:	ANTHONY DRUMMINGS
Contact Address:	CONSOLIDATED EDISON INC
Contact City,State,Zip:	NEW YORK, NY 10003-0000
Contact Telephone:	212-460-3770
Contact Fax:	Not reported
Contact Email:	Not reported
Contact Title:	Not reported
EPA Region:	02
Land Type:	Not reported
Federal Waste Generator Description:	Not a generator, verified

CON ED-GOLD & CONCORD ST (Continued) **1007206548**

Non-Notifier:		Not reported
Biennial Report Cycle:		Not reported
Accessibility:		Not reported
Active Site Indicator:		Not reported
State District Owner:		Ny
State District:		NYSDEC R2
Mailing Address:		CONSOLIDATED EDISON INC
Mailing City,State,Zip:		NEW YORK, NY 10003-0000
Owner Name:	Not reported	
Owner Type:		Not reported
Operator Name:	Not reported	
Operator Type:		Not reported
Short-Term Generator Activity:		No
Importer Activity:		No
Mixed Waste Generator:		No
Transporter Activity:		No
Transfer Facility Activity:		No
Recycler Activity with Storage:		No
Small Quantity On-Site Burner Exemption:		No
Smelting Melting and Refining Furnace Exemption:		No
Underground Injection Control:		No
Off-Site Waste Receipt:		No
Universal Waste Indicator:		No
Universal Waste Destination Facility:		No
Federal Universal Waste:		No
Active Site State-Reg Handler:		---
Federal Facility Indicator:		Not reported
Hazardous Secondary Material Indicator:		N
Sub-Part K Indicator:		Not reported
2018 GPRA Permit Baseline:		Not on the Baseline
2018 GPRA Renewals Baseline:		Not on the Baseline
202 GPRA Corrective Action Baseline:		No
Subject to Corrective Action Universe:		No
Non-TSDFs Where RCRA CA has Been Imposed Universe:		No
Corrective Action Priority Ranking:		No NCAPS ranking
Environmental Control Indicator:		No
Institutional Control Indicator:		No
Human Exposure Controls Indicator:		N/A
Groundwater Controls Indicator:		N/A
Significant Non-Complier Universe:		No
Unaddressed Significant Non-Complier Universe:		No
Addressed Significant Non-Complier Universe:		No
Significant Non-Complier With a Compliance Schedule Universe:		No
Financial Assurance Required:		Not reported
Handler Date of Last Change:		20150414
Recognized Trader-Importer:		No
Recognized Trader-Exporter:		No
Importer of Spent Lead Acid Batteries:		No
Exporter of Spent Lead Acid Batteries:		No
Recycler Activity Without Storage:		No
Manifest Broker:		No
Sub-Part P Indicator:		No

Historic Generators:

Receive Date:	19980227
Handler Name:	CON ED-GOLD & CONCORD ST

CON ED-GOLD & CONCORD ST (Continued) **1007206548**

Federal Waste Generator Description: Not a generator, verified
State District Owner: Ny
Large Quantity Handler of Universal Waste: No
Recognized Trader Importer: No
Recognized Trader Exporter: No
Spent Lead Acid Battery Importer: No
Spent Lead Acid Battery Exporter: No
Current Record: No
Non Storage Recycler Activity: Not reported
Electronic Manifest Broker: Not reported

Receive Date: 19980228
Handler Name: CON ED-GOLD & CONCORD ST
Federal Waste Generator Description: Not a generator, verified
State District Owner: Ny
Large Quantity Handler of Universal Waste: No
Recognized Trader Importer: No
Recognized Trader Exporter: No
Spent Lead Acid Battery Importer: No
Spent Lead Acid Battery Exporter: No
Current Record: Yes
Non Storage Recycler Activity: Not reported
Electronic Manifest Broker: Not reported

Receive Date: 19980226
Handler Name: CON ED-GOLD & CONCORD ST
Federal Waste Generator Description: Large Quantity Generator
State District Owner: Ny
Large Quantity Handler of Universal Waste: No
Recognized Trader Importer: No
Recognized Trader Exporter: No
Spent Lead Acid Battery Importer: No
Spent Lead Acid Battery Exporter: No
Current Record: No
Non Storage Recycler Activity: Not reported
Electronic Manifest Broker: Not reported

List of NAICS Codes and Descriptions:
NAICS Code: 2211
NAICS Description: Electric Power Generation, Transmission And Distribution

NAICS Code: 22111
NAICS Description: Electric Power Generation

Facility Has Received Notices of Violations:
Violations: No Violations Found

Evaluation Action Summary:
Evaluations: No Evaluations Found

NY MANIFEST:
EPA ID: NYP004011797
Country: USA
Name: Consolidated Edison

CON ED-GOLD & CONCORD ST (Continued) **1007206548**

Address:	GOLD ST & CONCORD ST
Address 2:	Not reported
City,State,Zip:	BROOKLYN, NY 11201-0000
Zip 4:	Not reported
Location Address 1:	60506 - GOLD ST & CONCORD ST
Location Address 2:	Not reported
Location City,State,Zip:	QUEENS, NY
Location Zip 4:	Not reported
Facility Status:	Not reported
Total Tanks:	Not reported
Code:	BP

Mailing:

Mailing Name:	Consolidated Edison
Mailing Contact:	Franklin Murray
Mailing Address 1:	4 IRVING PLACE RM 828
Mailing Address 2:	Not reported
Mailing City,State,Zip:	NEW YORK, NY 10003
Mailing Zip 4:	Not reported
Mailing Country:	USA
Mailing Phone:	2124602808

Manifest Data:

Document ID:	NYE0005832
Manifest Status:	Not reported
Trans1 State ID:	80336AB
Year:	1997
Trans2 State ID:	Not reported
Generator Ship Date:	09/30/1997
Trans1 Recv Date:	09/30/1997
Trans2 Recv Date:	Not reported
TSD Site Recv Date:	10/01/1997
Part A Recv Date:	Not reported
Part B Recv Date:	Not reported
Generator EPA ID:	NYP004011797
Trans1 EPA ID:	NYD006982359
Trans2 EPA ID:	Not reported
TSDF ID 1:	NYD077444263
TSDF ID 2:	Not reported
Manifest Tracking Number:	Not reported
Import Indicator:	Not reported
Export Indicator:	Not reported
Discr Quantity Indicator:	Not reported
Discr Type Indicator:	Not reported
Discr Residue Indicator:	Not reported
Discr Partial Reject Indicator:	Not reported
Discr Full Reject Indicator:	Not reported
Manifest Ref Number:	Not reported
Alt Facility RCRA ID:	Not reported
Alt Facility Sign Date:	Not reported
MGMT Method Type Code:	Not reported
Waste Code 1:	B007
Waste Code 2:	Not reported
Waste Code 3:	Not reported
Waste Code 4:	Not reported
Waste Code 5:	Not reported
Waste Code 6:	Not reported

CON ED-GOLD & CONCORD ST (Continued) **1007206548**

Quantity: 00227
Units: Kilograms
Number of Containers: 001
Container Type: Metal drums, barrels, kegs
Handling Method: Landfill
Specific Gravity: 01.00

Document ID: NYE0006795
Manifest Status: Not reported
Trans1 State ID: 80336AB
Year: 1997
Trans2 State ID: Not reported
Generator Ship Date: 09/23/1997
Trans1 Recv Date: 09/23/1997
Trans2 Recv Date: Not reported
TSD Site Recv Date: 09/25/1997
Part A Recv Date: Not reported
Part B Recv Date: Not reported
Generator EPA ID: NYP004011797
Trans1 EPA ID: NYD006982359
Trans2 EPA ID: Not reported
TSDF ID 1: NYD077444263
TSDF ID 2: Not reported
Manifest Tracking Number: Not reported
Import Indicator: Not reported
Export Indicator: Not reported
Discr Quantity Indicator: Not reported
Discr Type Indicator: Not reported
Discr Residue Indicator: Not reported
Discr Partial Reject Indicator: Not reported
Discr Full Reject Indicator: Not reported
Manifest Ref Number: Not reported
Alt Facility RCRA ID: Not reported
Alt Facility Sign Date: Not reported
MGMT Method Type Code: Not reported
Waste Code 1: B007
Waste Code 2: Not reported
Waste Code 3: Not reported
Waste Code 4: Not reported
Waste Code 5: Not reported
Waste Code 6: Not reported
Quantity: 00681
Units: Kilograms
Number of Containers: 004
Container Type: Metal drums, barrels, kegs
Handling Method: Burn
Specific Gravity: 01.00
Waste Code 7: B007
Waste Code 8: Not reported
Waste Code: Not reported
Waste Code 10: Not reported
Waste Code 11: Not reported
Quantity: 00454
Units: Kilograms
Number of Containers: 003
Container Type: Metal drums, barrels, kegs
Handling Method: Landfill

CON ED-GOLD & CONCORD ST (Continued) **1007206548**

Specific Gravity:	01.00
Waste Code 12:	B007
Waste Code 13:	Not reported
Waste Code 14:	Not reported
Waste Code 15:	Not reported
Waste Code 16:	Not reported
Quantity:	00001
Units:	Cubic Yards
Number of Containers:	001
Container Type:	Metal drums, barrels, kegs
Handling Method:	Burn
Specific Gravity:	01.00
Document ID:	NYG0903861
Manifest Status:	Not reported
Trans1 State ID:	SM1563
Year:	1997
Trans2 State ID:	Not reported
Generator Ship Date:	09/30/1997
Trans1 Recv Date:	09/30/1997
Trans2 Recv Date:	Not reported
TSD Site Recv Date:	10/01/1997
Part A Recv Date:	Not reported
Part B Recv Date:	Not reported
Generator EPA ID:	NYP004011797
Trans1 EPA ID:	NYD006982359
Trans2 EPA ID:	Not reported
TSDF ID 1:	NYD980593636
TSDF ID 2:	Not reported
Manifest Tracking Number:	Not reported
Import Indicator:	Not reported
Export Indicator:	Not reported
Discr Quantity Indicator:	Not reported
Discr Type Indicator:	Not reported
Discr Residue Indicator:	Not reported
Discr Partial Reject Indicator:	Not reported
Discr Full Reject Indicator:	Not reported
Manifest Ref Number:	Not reported
Alt Facility RCRA ID:	Not reported
Alt Facility Sign Date:	Not reported
MGMT Method Type Code:	Not reported
Waste Code 1:	B003
Waste Code 2:	Not reported
Waste Code 3:	Not reported
Waste Code 4:	Not reported
Waste Code 5:	Not reported
Waste Code 6:	Not reported
Quantity:	01618
Units:	Kilograms
Number of Containers:	001
Container Type:	Cargo tanks (tank trucks)
Handling Method:	Treat
Specific Gravity:	01.00
Document ID:	NYG0904563
Manifest Status:	Not reported
Trans1 State ID:	20854AD

CON ED-GOLD & CONCORD ST (Continued) **1007206548**

Year:	1997
Trans2 State ID:	Not reported
Generator Ship Date:	09/23/1997
Trans1 Recv Date:	09/23/1997
Trans2 Recv Date:	Not reported
TSD Site Recv Date:	09/24/1997
Part A Recv Date:	Not reported
Part B Recv Date:	Not reported
Generator EPA ID:	NYP004011797
Trans1 EPA ID:	NYD006982359
Trans2 EPA ID:	Not reported
TSDF ID 1:	NYD980593636
TSDF ID 2:	Not reported
Manifest Tracking Number:	Not reported
Import Indicator:	Not reported
Export Indicator:	Not reported
Discr Quantity Indicator:	Not reported
Discr Type Indicator:	Not reported
Discr Residue Indicator:	Not reported
Discr Partial Reject Indicator:	Not reported
Discr Full Reject Indicator:	Not reported
Manifest Ref Number:	Not reported
Alt Facility RCRA ID:	Not reported
Alt Facility Sign Date:	Not reported
MGMT Method Type Code:	Not reported
Waste Code 1:	B003
Waste Code 2:	Not reported
Waste Code 3:	Not reported
Waste Code 4:	Not reported
Waste Code 5:	Not reported
Waste Code 6:	Not reported
Quantity:	02800
Units:	Kilograms
Number of Containers:	001
Container Type:	Cargo tanks (tank trucks)
Handling Method:	Treat
Specific Gravity:	01.00

G142 **MAN HOLE 60507** **NY Spills** **S121118517**
WSW **GOLD ST AND CONCORD ST** **N/A**
< 1/8 **BROOKLYN, NY**
0.081 mi.
426 ft. **Site 9 of 34 in cluster G**

Relative: **Higher**

Actual: **29 ft.**

SPILLS:

Name:	MAN HOLE 60507
Address:	GOLD ST AND CONCORD ST
City,State,Zip:	BROOKLYN, NY
Spill Number/Closed Date:	1705392 / 2017-10-03
Facility ID:	1705392
Facility Type:	ER
DER Facility ID:	512171
Site ID:	558671
DEC Region:	2
Spill Cause:	Equipment Failure
Spill Class:	D4
SWIS:	2401

MAN HOLE 60507 (Continued) **S121118517**

Spill Date:	2017-08-30
Investigator:	RWAUSTIN
Referred To:	Not reported
Reported to Dept:	2017-08-30
CID:	Not reported
Water Affected:	Not reported
Spill Source:	Commercial/Industrial
Spill Notifier:	Other
Cleanup Ceased:	Not reported
Cleanup Meets Std:	False
Last Inspection:	Not reported
Recommended Penalty:	False
UST Trust:	False
Remediation Phase:	0
Date Entered In Computer:	2017-08-30
Spill Record Last Update:	2017-10-03
Spiller Name:	Not reported
Spiller Company:	CON ED
Spiller Address:	Not reported
Spiller Company:	999
Contact Name:	ERT
Latitude:	Not reported
Longitude:	Not reported
DEC Memo:	08/30/17 - Lakhani 0.25 gallons of unknown oil was found on 100 gallons of water in a manhole. The oil is contained to the structure. Cleanup is pending. 10/3/17 - Austin - Correction, 1 gal lube oil atop only 1 gal water in vault - Con Ed contained and cleaned up the spill, and capped the end of an inactive feeder - See document files for further information - Spill closed - end
Remarks:	.25 gallons oil on 100 gallons water/clean up pending repairs

All Materials:

Site ID:	558671
Operable Unit ID:	1306681
Operable Unit:	01
Material ID:	2313492
Material Code:	0066A
Material Name:	unknown petroleum
Case No.:	Not reported
Material FA:	Petroleum
Quantity:	.25
Units:	G
Recovered:	Not reported
Oxygenate:	Not reported

G143 **CON EDISON** **NY MANIFEST** **S117538535**
WSW **GOLD ST & CONCORD ST** **N/A**
< 1/8 **BROOKLYN, NY 11201**
0.081 mi.
426 ft. **Site 10 of 34 in cluster G**

Relative: **Higher**

Actual: **29 ft.**

NY MANIFEST:

EPA ID:	NYP004712766
Country:	USA
Name:	Con Edison

CON EDISON (Continued) **S117538535**

Address:	GOLD ST & CONCORD ST
Address 2:	M60506
City,State,Zip:	BROOKLYN, NY 11201
Zip 4:	Not reported
Location Address 1:	GOLD ST & CONCORD ST
Location Address 2:	M60506
Location City,State,Zip:	BROOKLYN, NY 11201
Location Zip 4:	Not reported
Facility Status:	Not reported
Total Tanks:	Not reported
Code:	BP

Mailing:

Mailing Name:	Con Edison
Mailing Contact:	Con Edison
Mailing Address 1:	4 IRVING PL
Mailing Address 2:	15TH FL
Mailing City,State,Zip:	NEW YORK, NY 10003
Mailing Zip 4:	Not reported
Mailing Country:	USA
Mailing Phone:	Not reported

Manifest Data:

Document ID:	Not reported
Manifest Status:	Not reported
Trans1 State ID:	NJD003812047
Year:	2018
Trans2 State ID:	NJD003812047
Generator Ship Date:	01/07/2015
Trans1 Recv Date:	01/07/2015
Trans2 Recv Date:	01/12/2015
TSD Site Recv Date:	01/12/2015
Part A Recv Date:	Not reported
Part B Recv Date:	Not reported
Generator EPA ID:	NYP004712766
Trans1 EPA ID:	Not reported
Trans2 EPA ID:	Not reported
TSDF ID 1:	NJD991291105
TSDF ID 2:	Not reported
Manifest Tracking Number:	002620176GBF
Import Indicator:	N
Export Indicator:	N
Discr Quantity Indicator:	N
Discr Type Indicator:	N
Discr Residue Indicator:	N
Discr Partial Reject Indicator:	N
Discr Full Reject Indicator:	N
Manifest Ref Number:	Not reported
Alt Facility RCRA ID:	Not reported
Alt Facility Sign Date:	Not reported
MGMT Method Type Code:	H110
Waste Code a:	Lead
Waste Code b:	Not reported
Waste Code c:	Not reported
Waste Code e:	Not reported
Waste Code f:	Not reported
Waste Code g:	Not reported

CON EDISON (Continued) **S117538535**

Waste Code 1:	Not reported
Waste Code 2:	Not reported
Waste Code 3:	Not reported
Waste Code 4:	Not reported
Waste Code 5:	Not reported
Waste Code 6:	Not reported
Quantity:	2000
Units:	Pounds
Number of Containers:	1
Container Type:	Cargo tanks (tank trucks)
Handling Method:	Treat
Specific Gravity:	1

G144 **CON ED - MH60506** **RCRA NonGen / NLR** **1007206306**
WSW **GOLD ST & CONCORD ST** **NY MANIFEST** **NYP004007605**
< 1/8 **BROOKLYN, NY 11201**
0.081 mi.
426 ft. **Site 11 of 34 in cluster G**

Relative: **Higher**
Actual: **29 ft.**

RCRA Listings:

Date Form Received by Agency:	19980917
Handler Name:	Con Ed - Mh60506
Handler Address:	Gold St & Concord St
Handler City,State,Zip:	BROOKLYN, NY 11201-0000
EPA ID:	NYP004007605
Contact Name:	ANTHONY DRUMMINGS
Contact Address:	4 IRVING PLACE
Contact City,State,Zip:	NEW YORK, NY 10003-0000
Contact Telephone:	212-460-3770
Contact Fax:	Not reported
Contact Email:	Not reported
Contact Title:	Not reported
EPA Region:	02
Land Type:	Not reported
Federal Waste Generator Description:	Not a generator, verified
Non-Notifier:	Not reported
Biennial Report Cycle:	Not reported
Accessibility:	Not reported
Active Site Indicator:	Not reported
State District Owner:	Ny
State District:	NYSDEC R2
Mailing Address:	4 IRVING PLACE
Mailing City,State,Zip:	NEW YORK, NY 10003-0000
Owner Name:	Not reported
Owner Type:	Not reported
Operator Name:	Not reported
Operator Type:	Not reported
Short-Term Generator Activity:	No
Importer Activity:	No
Mixed Waste Generator:	No
Transporter Activity:	No
Transfer Facility Activity:	No
Recycler Activity with Storage:	No
Small Quantity On-Site Burner Exemption:	No
Smelting Melting and Refining Furnace Exemption:	No
Underground Injection Control:	No
Off-Site Waste Receipt:	No

CON ED - MH60506 (Continued) **1007206306**

Universal Waste Indicator:	No
Universal Waste Destination Facility:	No
Federal Universal Waste:	No
Active Site State-Reg Handler:	---
Federal Facility Indicator:	Not reported
Hazardous Secondary Material Indicator:	N
Sub-Part K Indicator:	Not reported
2018 GPRA Permit Baseline:	Not on the Baseline
2018 GPRA Renewals Baseline:	Not on the Baseline
202 GPRA Corrective Action Baseline:	No
Subject to Corrective Action Universe:	No
Non-TSDFs Where RCRA CA has Been Imposed Universe:	No
Corrective Action Priority Ranking:	No NCAPS ranking
Environmental Control Indicator:	No
Institutional Control Indicator:	No
Human Exposure Controls Indicator:	N/A
Groundwater Controls Indicator:	N/A
Significant Non-Complier Universe:	No
Unaddressed Significant Non-Complier Universe:	No
Addressed Significant Non-Complier Universe:	No
Significant Non-Complier With a Compliance Schedule Universe:	No
Financial Assurance Required:	Not reported
Handler Date of Last Change:	20150414
Recognized Trader-Importer:	No
Recognized Trader-Exporter:	No
Importer of Spent Lead Acid Batteries:	No
Exporter of Spent Lead Acid Batteries:	No
Recycler Activity Without Storage:	No
Manifest Broker:	No
Sub-Part P Indicator:	No

Historic Generators:

Receive Date:	19980916
Handler Name: CON ED - MH60506	
Federal Waste Generator Description:	Not a generator, verified
State District Owner:	Ny
Large Quantity Handler of Universal Waste:	No
Recognized Trader Importer:	No
Recognized Trader Exporter:	No
Spent Lead Acid Battery Importer:	No
Spent Lead Acid Battery Exporter:	No
Current Record:	No
Non Storage Recycler Activity:	Not reported
Electronic Manifest Broker:	Not reported

Receive Date:	19980917
Handler Name: CON ED - MH60506	
Federal Waste Generator Description:	Not a generator, verified
State District Owner:	Ny
Large Quantity Handler of Universal Waste:	No
Recognized Trader Importer:	No
Recognized Trader Exporter:	No
Spent Lead Acid Battery Importer:	No
Spent Lead Acid Battery Exporter:	No
Current Record:	Yes
Non Storage Recycler Activity:	Not reported

CON ED - MH60506 (Continued) **1007206306**

Electronic Manifest Broker: Not reported

Receive Date: 19980915
Handler Name: CON ED - MH60506
Federal Waste Generator Description: Large Quantity Generator
State District Owner: Ny
Large Quantity Handler of Universal Waste: No
Recognized Trader Importer: No
Recognized Trader Exporter: No
Spent Lead Acid Battery Importer: No
Spent Lead Acid Battery Exporter: No
Current Record: No
Non Storage Recycler Activity: Not reported
Electronic Manifest Broker: Not reported

List of NAICS Codes and Descriptions:
NAICS Code: 2211
NAICS Description: Electric Power Generation, Transmission And Distribution

NAICS Code: 22111
NAICS Description: Electric Power Generation

Facility Has Received Notices of Violations:
Violations: No Violations Found

Evaluation Action Summary:
Evaluations: No Evaluations Found

NY MANIFEST:
EPA ID: NYP004007605
Country: USA
Name: Consolidated Edison
Address: GOLD ST & CONCORD ST
Address 2: Not reported
City,State,Zip: BROOKLYN, NY 11201-0000
Zip 4: Not reported
Location Address 1: MH 60506 - GOLD-CONCORD
Location Address 2: Not reported
Location City,State,Zip: QUEENS, NY
Location Zip 4: Not reported
Facility Status: Not reported
Total Tanks: Not reported
Code: BP

Mailing:
Mailing Name: Consolidated Edison
Mailing Contact: Franklin Murray
Mailing Address 1: 4 IRVING PLACE RM 828
Mailing Address 2: Not reported
Mailing City,State,Zip: NEW YORK, NY 10003
Mailing Zip 4: Not reported
Mailing Country: USA
Mailing Phone: 2124602808

CON ED - MH60506 (Continued) **1007206306**

Manifest Data:

Document ID:	NYG0251847
Manifest Status:	Not reported
Trans1 State ID:	80336AB
Year:	1997
Trans2 State ID:	Not reported
Generator Ship Date:	06/05/1997
Trans1 Recv Date:	06/05/1997
Trans2 Recv Date:	Not reported
TSD Site Recv Date:	06/06/1997
Part A Recv Date:	Not reported
Part B Recv Date:	Not reported
Generator EPA ID:	NYP004007605
Trans1 EPA ID:	NYD006982359
Trans2 EPA ID:	Not reported
TSDF ID 1:	NYD077444263
TSDF ID 2:	Not reported
Manifest Tracking Number:	Not reported
Import Indicator:	Not reported
Export Indicator:	Not reported
Discr Quantity Indicator:	Not reported
Discr Type Indicator:	Not reported
Discr Residue Indicator:	Not reported
Discr Partial Reject Indicator:	Not reported
Discr Full Reject Indicator:	Not reported
Manifest Ref Number:	Not reported
Alt Facility RCRA ID:	Not reported
Alt Facility Sign Date:	Not reported
MGMT Method Type Code:	Not reported
Waste Code 1:	B007
Waste Code 2:	Not reported
Waste Code 3:	Not reported
Waste Code 4:	Not reported
Waste Code 5:	Not reported
Waste Code 6:	Not reported
Quantity:	00001
Units:	Cubic Yards
Number of Containers:	001
Container Type:	Metal drums, barrels, kegs
Handling Method:	Burn
Specific Gravity:	01.00

Document ID:	NYG0251955
Manifest Status:	Not reported
Trans1 State ID:	SM1708
Year:	1997
Trans2 State ID:	Not reported
Generator Ship Date:	06/05/1997
Trans1 Recv Date:	06/05/1997
Trans2 Recv Date:	Not reported
TSD Site Recv Date:	06/05/1997
Part A Recv Date:	Not reported
Part B Recv Date:	Not reported
Generator EPA ID:	NYP004007605
Trans1 EPA ID:	NYD006982359
Trans2 EPA ID:	Not reported
TSDF ID 1:	NYD980593636

CON ED - MH60506 (Continued) **1007206306**

TSDF ID 2:	Not reported
Manifest Tracking Number:	Not reported
Import Indicator:	Not reported
Export Indicator:	Not reported
Discr Quantity Indicator:	Not reported
Discr Type Indicator:	Not reported
Discr Residue Indicator:	Not reported
Discr Partial Reject Indicator:	Not reported
Discr Full Reject Indicator:	Not reported
Manifest Ref Number:	Not reported
Alt Facility RCRA ID:	Not reported
Alt Facility Sign Date:	Not reported
MGMT Method Type Code:	Not reported
Waste Code 1:	B003
Waste Code 2:	Not reported
Waste Code 3:	Not reported
Waste Code 4:	Not reported
Waste Code 5:	Not reported
Waste Code 6:	Not reported
Quantity:	00364
Units:	Kilograms
Number of Containers:	001
Container Type:	Cargo tanks (tank trucks)
Handling Method:	Treat
Specific Gravity:	01.00

G145 **CONSOLIDATED EDISON INC - MH60507** **RCRA NonGen / NLR** **1027473534**
WSW **SE CONCORD ST & GOLD ST** **NYP004038246**
< 1/8 **BROOKLYN, NY 11205**
0.081 mi.
426 ft. **Site 12 of 34 in cluster G**

Relative: **Higher**
Actual: **29 ft.**

RCRA Listings:

Date Form Received by Agency:	20010103
Handler Name:	Consolidated Edison Inc - Mh60507
Handler Address:	Se Concord St & Gold St
Handler City,State,Zip:	BROOKLYN, NY 11205
EPA ID:	NYP004038246
Contact Name:	ANTHONY DRUMMINGS
Contact Address:	IRVING PL ROOM 300
Contact City,State,Zip:	NEW YORK, NY 10003
Contact Telephone:	212-460-3770
Contact Fax:	Not reported
Contact Email:	Not reported
Contact Title:	Not reported
EPA Region:	02
Land Type:	Not reported
Federal Waste Generator Description:	Not a generator, verified
Non-Notifier:	Not reported
Biennial Report Cycle:	Not reported
Accessibility:	Not reported
Active Site Indicator:	Not reported
State District Owner:	Ny
State District:	NYSDEC R2
Mailing Address:	IRVING PL ROOM 300
Mailing City,State,Zip:	NEW YORK, NY 10003
Owner Name:	Not reported

CONSOLIDATED EDISON INC - MH60507 (Continued) **1027473534**

Owner Type:	Not reported
Operator Name:	Not reported
Operator Type:	Not reported
Short-Term Generator Activity:	No
Importer Activity:	No
Mixed Waste Generator:	No
Transporter Activity:	No
Transfer Facility Activity:	No
Recycler Activity with Storage:	No
Small Quantity On-Site Burner Exemption:	No
Smelting Melting and Refining Furnace Exemption:	No
Underground Injection Control:	No
Off-Site Waste Receipt:	No
Universal Waste Indicator:	No
Universal Waste Destination Facility:	No
Federal Universal Waste:	No
Active Site State-Reg Handler:	---
Federal Facility Indicator:	Not reported
Hazardous Secondary Material Indicator:	N
Sub-Part K Indicator:	Not reported
2018 GPRA Permit Baseline:	Not on the Baseline
2018 GPRA Renewals Baseline:	Not on the Baseline
202 GPRA Corrective Action Baseline:	No
Subject to Corrective Action Universe:	No
Non-TSDFs Where RCRA CA has Been Imposed Universe:	No
Corrective Action Priority Ranking:	No NCAPS ranking
Environmental Control Indicator:	No
Institutional Control Indicator:	No
Human Exposure Controls Indicator:	N/A
Groundwater Controls Indicator:	N/A
Significant Non-Complier Universe:	No
Unaddressed Significant Non-Complier Universe:	No
Addressed Significant Non-Complier Universe:	No
Significant Non-Complier With a Compliance Schedule Universe:	No
Financial Assurance Required:	Not reported
Handler Date of Last Change:	20220914
Recognized Trader-Importer:	No
Recognized Trader-Exporter:	No
Importer of Spent Lead Acid Batteries:	No
Exporter of Spent Lead Acid Batteries:	No
Recycler Activity Without Storage:	No
Manifest Broker:	No
Sub-Part P Indicator:	No

Historic Generators:

Receive Date:	20010102
Handler Name: MH60507	
Federal Waste Generator Description:	Not a generator, verified
State District Owner:	Ny
Large Quantity Handler of Universal Waste:	No
Recognized Trader Importer:	No
Recognized Trader Exporter:	No
Spent Lead Acid Battery Importer:	No
Spent Lead Acid Battery Exporter:	No
Current Record:	No
Non Storage Recycler Activity:	Not reported

CONSOLIDATED EDISON INC - MH60507 (Continued) **1027473534**

Electronic Manifest Broker: Not reported

Receive Date: 20010103
Handler Name: CONSOLIDATED EDISON INC - MH60507
Federal Waste Generator Description: Not a generator, verified
State District Owner: Ny
Large Quantity Handler of Universal Waste: No
Recognized Trader Importer: Not reported
Recognized Trader Exporter: Not reported
Spent Lead Acid Battery Importer: Not reported
Spent Lead Acid Battery Exporter: Not reported
Current Record: Yes
Non Storage Recycler Activity: No
Electronic Manifest Broker: No

Receive Date: 20010101
Handler Name: MH60507
Federal Waste Generator Description: Large Quantity Generator
State District Owner: Ny
Large Quantity Handler of Universal Waste: No
Recognized Trader Importer: No
Recognized Trader Exporter: No
Spent Lead Acid Battery Importer: No
Spent Lead Acid Battery Exporter: No
Current Record: No
Non Storage Recycler Activity: Not reported
Electronic Manifest Broker: Not reported

List of NAICS Codes and Descriptions:
NAICS Code: 2211
NAICS Description: Electric Power Generation, Transmission And Distribution

NAICS Code: 22111
NAICS Description: Electric Power Generation

Facility Has Received Notices of Violations:
Violations: No Violations Found

Evaluation Action Summary:
Evaluations: No Evaluations Found

D146 **CONSOLIDATED EDISON** **NY MANIFEST** **S109584362**
SSE **PARK AVE & NAVY ST - MH 582** **N/A**
< 1/8 **BROOKLYN, NY 11201**
0.082 mi.
433 ft. **Site 10 of 30 in cluster D**

Relative: NY MANIFEST:
Higher
EPA ID: NYP004164182
Actual: Country: USA
24 ft. Name: Consolidated Edison
Address: PARK AVE & NAVY ST - MH 582
Address 2: Not reported
City,State,Zip: BROOKLYN, NY 11201
Zip 4: Not reported

CONSOLIDATED EDISON (Continued) **S109584362**

Location Address 1: PARK AVE & NAVY ST - MH 582
Location Address 2: Not reported
Location City,State,Zip: BROOKLYN, NY 11201
Location Zip 4: Not reported
Facility Status: Not reported
Total Tanks: Not reported
Code: BP

Mailing:
Mailing Name: Consolidated Edison
Mailing Contact: Franklyn Murray
Mailing Address 1: 4 IRVING PLACE RM 828
Mailing Address 2: Not reported
Mailing City,State,Zip: NEW YORK, NY 10003
Mailing Zip 4: Not reported
Mailing Country: USA
Mailing Phone: 2124602808

Manifest Data:
Document ID: Not reported
Manifest Status: Not reported
Trans1 State ID: NYD006982359
Year: 2018
Trans2 State ID: Not reported
Generator Ship Date: 03/13/2009
Trans1 Recv Date: 03/13/2009
Trans2 Recv Date: Not reported
TSD Site Recv Date: 03/16/2009
Part A Recv Date: Not reported
Part B Recv Date: Not reported
Generator EPA ID: NYP004164182
Trans1 EPA ID: Not reported
Trans2 EPA ID: Not reported
TSDF ID 1: NYD077444263
TSDF ID 2: Not reported
Manifest Tracking Number: 001433822FLE
Import Indicator: N
Export Indicator: N
Discr Quantity Indicator: N
Discr Type Indicator: N
Discr Residue Indicator: N
Discr Partial Reject Indicator: N
Discr Full Reject Indicator: N
Manifest Ref Number: Not reported
Alt Facility RCRA ID: Not reported
Alt Facility Sign Date: Not reported
MGMT Method Type Code: H141
Waste Code a: B007
Waste Code b: Lead
Waste Code c: Not reported
Waste Code e: Not reported
Waste Code f: Not reported
Waste Code g: Not reported
Waste Code 1: Not reported
Waste Code 2: Not reported
Waste Code 3: Not reported
Waste Code 4: Not reported

CONSOLIDATED EDISON (Continued) **S109584362**

Waste Code 5:	Not reported
Waste Code 6:	Not reported
Quantity:	600
Units:	Kilograms
Number of Containers:	4
Container Type:	Metal drums, barrels, kegs
Handling Method:	Burn
Specific Gravity:	1

D147 **CON EDISON** **RCRA NonGen / NLR** **1014398584**
SSE **NAVY ST & PARK AVE 10 FEET S** **NYP004209399**
< 1/8 **BROOKLYN, NY 11201**
0.082 mi.
433 ft. **Site 11 of 30 in cluster D**

Relative: **Higher**

Actual: **24 ft.**

RCRA Listings:

Date Form Received by Agency:		20200413
Handler Name:		Con Edison
Handler Address:		Navy St & Park Ave 10 Feet S
Handler City,State,Zip:		BROOKLYN, NY 11201
EPA ID:		NYP004209399
Contact Name:		Not reported
Contact Address:		Not reported
Contact City,State,Zip:		Not reported
Contact Telephone:		Not reported
Contact Fax:		Not reported
Contact Email:		Not reported
Contact Title:		Not reported
EPA Region:		02
Land Type:		Private
Federal Waste Generator Description:		Not a generator, verified
Non-Notifier:		Not reported
Biennial Report Cycle:		Not reported
Accessibility:		Not reported
Active Site Indicator:		Not reported
State District Owner:		Ny
State District:		NYSDEC R2
Mailing Address:		Not reported
Mailing City,State,Zip:		Not reported
Owner Name:	Not reported	
Owner Type:		Not reported
Operator Name:	Not reported	
Operator Type:		Not reported
Short-Term Generator Activity:		No
Importer Activity:		No
Mixed Waste Generator:		No
Transporter Activity:		No
Transfer Facility Activity:		No
Recycler Activity with Storage:		No
Small Quantity On-Site Burner Exemption:		No
Smelting Melting and Refining Furnace Exemption:		No
Underground Injection Control:		No
Off-Site Waste Receipt:		No
Universal Waste Indicator:		No
Universal Waste Destination Facility:		No
Federal Universal Waste:		No
Active Site State-Reg Handler:		---

CON EDISON (Continued) **1014398584**

Federal Facility Indicator:	Not reported
Hazardous Secondary Material Indicator:	N
Sub-Part K Indicator:	Not reported
2018 GPRA Permit Baseline:	Not on the Baseline
2018 GPRA Renewals Baseline:	Not on the Baseline
202 GPRA Corrective Action Baseline:	No
Subject to Corrective Action Universe:	No
Non-TSDFs Where RCRA CA has Been Imposed Universe:	No
Corrective Action Priority Ranking:	No NCAPS ranking
Environmental Control Indicator:	No
Institutional Control Indicator:	No
Human Exposure Controls Indicator:	N/A
Groundwater Controls Indicator:	N/A
Significant Non-Complier Universe:	No
Unaddressed Significant Non-Complier Universe:	No
Addressed Significant Non-Complier Universe:	No
Significant Non-Complier With a Compliance Schedule Universe:	No
Financial Assurance Required:	Not reported
Handler Date of Last Change:	20200413
Recognized Trader-Importer:	No
Recognized Trader-Exporter:	No
Importer of Spent Lead Acid Batteries:	No
Exporter of Spent Lead Acid Batteries:	No
Recycler Activity Without Storage:	No
Manifest Broker:	No
Sub-Part P Indicator:	No

Historic Generators:

Receive Date:	20100623
Handler Name: CON EDISON	
Federal Waste Generator Description:	Not a generator, verified
State District Owner:	Ny
Large Quantity Handler of Universal Waste:	No
Recognized Trader Importer:	No
Recognized Trader Exporter:	No
Spent Lead Acid Battery Importer:	No
Spent Lead Acid Battery Exporter:	No
Current Record:	No
Non Storage Recycler Activity:	Not reported
Electronic Manifest Broker:	Not reported

Receive Date:	20200413
Handler Name: CON EDISON	
Federal Waste Generator Description:	Not a generator, verified
State District Owner:	Ny
Large Quantity Handler of Universal Waste:	No
Recognized Trader Importer:	No
Recognized Trader Exporter:	No
Spent Lead Acid Battery Importer:	No
Spent Lead Acid Battery Exporter:	No
Current Record:	Yes
Non Storage Recycler Activity:	No
Electronic Manifest Broker:	No

List of NAICS Codes and Descriptions:

CON EDISON (Continued) **1014398584**

NAICS Codes: No NAICS Codes Found

Facility Has Received Notices of Violations:
Violations: No Violations Found

Evaluation Action Summary:
Evaluations: No Evaluations Found

I148 **SHURGARD STORAGE CENTER** **NY AST** **U003396719**
SW **30 PRINCE STREET** **N/A**
< 1/8 **BROOKLYN, NY 11201**
0.085 mi.
449 ft. **Site 1 of 10 in cluster I**

Relative:
Higher

Actual:
20 ft.

AST:

Name:	SHURGARD STORAGE CENTER
Address:	30 PRINCE STREET
City,State,Zip:	BROOKLYN, NY 11201
Region:	STATE
DEC Region:	2
Site Status:	Unregulated/Closed
Facility Id:	2-602563
Program Type:	PBS
UTM X:	585969.30423
UTM Y:	4505566.84298
Expiration Date:	N/A
Site Type:	Other

Affiliation Records:

Site Id:	24520
Affiliation Type:	Facility Owner
Company Name:	SHURGARD STORAGE CENTERS, INC.
Contact Type:	Not reported
Contact Name:	Not reported
Address1:	1155 VALLEY ST., STE. 400, PO BOX 900933
Address2:	Not reported
City:	SEATTLE
State:	WA
Zip Code:	98109
Country Code:	001
Phone:	(206) 624-8100
EMail:	Not reported
Fax Number:	Not reported
Modified By:	TRANSLAT
Date Last Modified:	2004-03-04

Site Id:	24520
Affiliation Type:	Mail Contact
Company Name:	SHURGARD STORAGE CENTERS, INC.
Contact Type:	Not reported
Contact Name:	LEGAL DEPARTMENT
Address1:	1155 VALLEY ST., SUITE 400
Address2:	P.O. BOX 900933
City:	SEATTLE
State:	WA
Zip Code:	98109

SHURGARD STORAGE CENTER (Continued) **U003396719**

Country Code:	001
Phone:	(206) 624-8100
EMail:	Not reported
Fax Number:	Not reported
Modified By:	TRANSLAT
Date Last Modified:	2004-03-04

Site Id:	24520
Affiliation Type:	Facility Operator
Company Name:	SHURGARD STORAGE CENTER
Contact Type:	Not reported
Contact Name:	SHURGARD STORAGE CENTERS
Address1:	Not reported
Address2:	Not reported
City:	Not reported
State:	NN
Zip Code:	Not reported
Country Code:	001
Phone:	(718) 937-1900
EMail:	Not reported
Fax Number:	Not reported
Modified By:	TRANSLAT
Date Last Modified:	2004-03-04

Site Id:	24520
Affiliation Type:	Emergency Contact
Company Name:	SHURGARD STORAGE CENTERS, INC.
Contact Type:	Not reported
Contact Name:	CHRIS MCKAY
Address1:	Not reported
Address2:	Not reported
City:	Not reported
State:	NN
Zip Code:	Not reported
Country Code:	999
Phone:	(206) 624-8100
EMail:	Not reported
Fax Number:	Not reported
Modified By:	NRLOMBAR
Date Last Modified:	2005-02-25

Tank Info:

Tank Number:	1
Tank Id:	50476
Material Code:	0001
Common Name of Substance:	#2 Fuel Oil (On-Site Consumption)

Equipment Records:

B00 - Tank External Protection - None
F00 - Pipe External Protection - None
C01 - Pipe Location - Aboveground
G00 - Tank Secondary Containment - None
A00 - Tank Internal Protection - None
D01 - Pipe Type - Steel/Carbon Steel/Iron
H00 - Tank Leak Detection - None

SHURGARD STORAGE CENTER (Continued) **U003396719**

	I00 - Overfill - None
Tank Location:	Aboveground - contact with soil.... Tank bottom rests on soil, allowing no visual inspection.
Tank Type:	Steel/Carbon Steel/Iron
Tank Status:	Closed - In Place
Pipe Model:	Not reported
Install Date:	Not reported
Capacity Gallons:	12000
Tightness Test Method:	NN
Date Test:	Not reported
Next Test Date:	Not reported
Date Tank Closed:	05/29/1997
Register:	True
Modified By:	MJGRIFFI
Last Modified:	05/09/2022
Material Name:	#2 fuel oil (on-site consumption)

H149 **COMMERCIAL BUILDING** **NY LTANKS** **S108765663**
WNW **200 GOLD STREET** **N/A**
< 1/8 **BROOKLYN, NY**
0.087 mi.
457 ft. **Site 6 of 9 in cluster H**

Relative: **Higher**
Actual: **30 ft.**

LTANKS:

Name:	COMMERCIAL BUILDING
Address:	200 GOLD STREET
City,State,Zip:	BROOKLYN, NY
Spill Number/Closed Date:	0706102 / 2010-04-14
Facility ID:	0706102
Site ID:	386556
Spill Date:	2007-08-29
Spill Cause:	Tank Test Failure
Spill Source:	Institutional, Educational, Gov., Other
Spill Class:	C4
Cleanup Ceased:	Not reported
SWIS:	2401
Investigator:	bkfalvey
Referred To:	Not reported
Reported to Dept:	2007-08-29
CID:	444
Water Affected:	Not reported
Spill Notifier:	Tank Tester
Last Inspection:	Not reported
Recommended Penalty:	False
Meets Standard:	False
UST Involvement:	Not reported
Remediation Phase:	0
Date Entered In Computer:	2007-08-29
Spill Record Last Update:	2010-04-14
Spiller Name:	MARLIN JOSEPH
Spiller Company:	COMMERCIAL BUILDING
Spiller Address:	200 GOLD STREET
Spiller County:	001
Spiller Contact:	MARLIN JOSEPH
Spiller Phone:	(718) 624-4842
Spiller Extention:	112
DEC Region:	2
DER Facility ID:	335941

COMMERCIAL BUILDING (Continued) **S108765663**

Latitude:	40.6982780
Longitude:	-73.9831500
DEC Memo:	9/5/07 bf: Sent ttf letter to: Sr. Ellen Patricia Finn Dr. White Community Center 191 Joralemon St., 3rd Floor Brooklyn, NY 11201 6/2/08 Tank passed tightness test on 10/4/07. bf 6/3/08 Yesterday, faxed request to M. Salamack of Petroleum Tank Cleaners requersting a closure letter/report. bf 4/5/10 Sent second ttf letter to address above. bf 4/14/10 Received letter from M. Salamack. Stick line was cause of failure. No contamination found. NFA. bf
Remarks:	GOING TO EVACUATE TANK

All TTF:

Facility ID:	0706102
Spill Number:	0706102
Spill Tank Test:	1764077
Site ID:	386556
Tank Number:	1
Tank Size:	6000
Material:	0001
EPA UST:	Not reported
UST:	Not reported
Cause:	Not reported
Source:	Not reported
Test Method:	03
Test Method 2:	Horner EZ Check I or II
Leak Rate:	.00
Gross Fail:	Not reported
Modified By:	Watchdog
Last Modified Date:	Not reported

All Materials:

Site ID:	386556
Operable Unit ID:	1143795
Operable Unit:	01
Material ID:	2134062
Material Code:	0001A
Material Name:	#2 fuel oil
Case No.:	Not reported
Material FA:	Petroleum
Quantity:	Not reported
Units:	G
Recovered:	.00
Oxygenate:	Not reported

H150 **DR WHITE COMMUNITY CENTER** **NY UST** **U000399744**
WNW **200 GOLD STREET** **N/A**
< 1/8 **BROOKLYN, NY 11201**
0.087 mi.
457 ft. **Site 7 of 9 in cluster H**

Relative:
Higher

Actual:
30 ft.

UST:

Name:	DR WHITE COMMUNITY CENTER
Address:	200 GOLD STREET
City,State,Zip:	BROOKLYN, NY 11201
Id/Status:	2-236578 / Unregulated/Closed
Program Type:	PBS
Region:	STATE

DR WHITE COMMUNITY CENTER (Continued) **U000399744**

DEC Region: 2
Expiration Date: N/A
UTM X: 585909.57319
UTM Y: 4505761.90773
Site Type: Apartment Building/Office Building

Affiliation Records:

Site Id: 8772
Affiliation Type: Facility Owner
Company Name: ROCKLYN ECCLESIASTICAL CORP.
Contact Type: Not reported
Contact Name: Not reported
Address1: 310 PROSPECT PARK WEST
Address2: Not reported
City: BROOKLYN
State: NY
Zip Code: 11215
Country Code: 001
Phone: (718) 965-7357
EMail: Not reported
Fax Number: Not reported
Modified By: NRLOMBAR
Date Last Modified: 2012-09-05

Site Id: 8772
Affiliation Type: Emergency Contact
Company Name: R C DIOCESE OF BKLYN
Contact Type: Not reported
Contact Name: MICHAEL MCGOVERN
Address1: Not reported
Address2: Not reported
City: Not reported
State: NN
Zip Code: Not reported
Country Code: 999
Phone: (718) 965-7357
EMail: Not reported
Fax Number: Not reported
Modified By: ACDANIEL
Date Last Modified: 2023-12-20

Site Id: 8772
Affiliation Type: Facility Operator
Company Name: DR WHITE COMMUNITY CENTER
Contact Type: Not reported
Contact Name: RAMONE CASTILLO
Address1: Not reported
Address2: Not reported
City: Not reported
State: NN
Zip Code: Not reported
Country Code: 001
Phone: (718) 643-6396
EMail: Not reported
Fax Number: Not reported
Modified By: MSBAPTIS
Date Last Modified: 2012-08-21

DR WHITE COMMUNITY CENTER (Continued) **U000399744**

Site Id:	8772
Affiliation Type:	Mail Contact
Company Name:	DR WHITE COMMUNITY CENTER
Contact Type:	Not reported
Contact Name:	ELLEN PATRICIA FINN
Address1:	191 JORALEMON STREET
Address2:	3RD FLOOR
City:	BROOKLYN
State:	NY
Zip Code:	11201
Country Code:	001
Phone:	(718) 722-6050
EMail:	Not reported
Fax Number:	Not reported
Modified By:	NRLOMBAR
Date Last Modified:	2012-09-05

Tank Info:

Tank Number:	001
Tank ID:	12686
Tank Status:	Closed - Removed
Material Name:	Closed - Removed
Capacity Gallons:	6000
Install Date:	12/01/1966
Date Tank Closed:	11/20/2013
Registered:	True
Tank Location:	Underground
Tank Type:	Steel/carbon steel
Material Code:	0001
Common Name of Substance:	#2 Fuel Oil (On-Site Consumption)
Tightness Test Method:	21
Date Test:	06/25/2012
Next Test Date:	Not reported
Pipe Model:	Not reported
Modified By:	MJGRIFFI
Last Modified:	05/09/2022

Equipment Records:

A00 - Tank Internal Protection - None
D01 - Pipe Type - Steel/Carbon Steel/Iron
E00 - Piping Secondary Containment - None
G03 - Tank Secondary Containment - Vault (w/o access)
H00 - Tank Leak Detection - None
K00 - Spill Prevention - None
L09 - Piping Leak Detection - Exempt Suction Piping
B00 - Tank External Protection - None
C00 - Pipe Location - No Piping
F00 - Pipe External Protection - None
I04 - Overfill - Product Level Gauge (A/G)
J02 - Dispenser - Suction Dispenser

H151 **DR WHITE COMMUNITY CENTER** **UST FINDER** **1028600367**
WNW **200 GOLD STREET** **N/A**
< 1/8 **BROOKLYN, NY 11201**
0.087 mi.
457 ft. **Site 8 of 9 in cluster H**

Relative:
Higher

Actual:
30 ft.

UST FINDER:

Object ID:	296719
Facility ID:	NY8772
Name:	DR WHITE COMMUNITY CENTER
Address:	200 GOLD STREET
City,State,Zip:	BROOKLYN, NY 11201
Address Match Type:	Not reported
Open USTs:	0
Closed USTs:	1
TOS USTs:	0
Population 1500ft:	9656
Private Wells 1500ft:	0
Within 100yr Floodplain:	No
Land Use:	Developed, High Intensity
Within SPA:	No
SPA PWS Facility ID:	Not reported
SPA Water Type:	Not reported
SPA Facility Type:	Not reported
SPA HUC12:	Not reported
Within WHPA:	No
WHPA PWS Facility ID:	Not reported
WHPA Water Type:	Not reported
WHPA Facility Type:	Not reported
WHPA HUC12:	Not reported
Facility Status:	Closed UST(s)
Date of Last Inspection:	Not reported
EPA Region:	2
Tribe:	Not reported
Coordinate Source:	State
X Coord:	-73.982721
Y Coord:	40.6980600000001
Latitude:	40.69806
Longitude:	-73.982721

UST FINDER:

Object ID:	1320659
Facility ID:	NY8772
Tank ID:	NY10979
Tank Status:	Closed
Installation Date:	1966/12/01 16:00:01+00
Removal Date:	Not reported
Tank Capacity:	6000
Substances:	Not reported
Tank Wall Type:	Not reported

G152 **CON EDISON** **E MANIFEST** **1031964275**
SW **257 GOLD STR** **N/A**
< 1/8 **BROOKLYN, NY 11201**
0.088 mi.
466 ft. **Site 13 of 34 in cluster G**

Relative:
Higher

Actual:
27 ft.

E MANIFEST:

Manifest Tracking Number:	006874182GBF
Last Updated Date:	20210907
Shipped Date:	20210817
Received Date:	20210823
Manifest Status:	Signed
Submission Type:	DataImage5Copy
Origin Type:	Service
Generator EPA ID:	NYR000114579
Generator Name:	Con Edison
Generator Location Street Number:	Not reported
Generator Location Street 1:	257 GOLD STR
Generator Location Street 2:	Not reported
Generator Location City:	BROOKLYN
Generator Location State:	NY
Generator Location Zip:	11201
Generator Mail Street Number:	Not reported
Generator Mail Street 1:	1500 RAHWAY AVE
Generator Mail Street 2:	Not reported
Generator Mail City:	AVENEL
Generator Mail Zip:	07001
Generator Mail State:	NJ
Generator Contact Company Name:	Not reported
Designated Facility EPA ID:	NJD991291105
Designated Facility Name:	Clean Earth Of North Jersey
Designated Facility Mail Street Number:	105
Designated Facility Mail Street 1:	Not reported
Designated Facility Mail Street 2:	JACOBUS AVE
Designated Facility Mail City:	KEARNY
Designated Facility Mail Zip:	07032
Designated Facility Mail State:	NJ
Designated Facility Location Street Number:	105
Designated Facility Location Street 1:	JACOBUS AVE
Designated Facility Location Street 2:	Not reported
Designated Facility Location City:	KEARNY
Designated Facility Location Zip:	07032
Designated Facility Location State:	NJ
Designated Facility Contact Company Name:	Not reported
Manifest Residue Indicator:	N
Rejection Indicator:	N

Transporter:

Manifest Tracking Number:	006874182GBF
Transporter Line Number:	1
Transporter EPA ID:	NJD003812047
Transporter Name:	Acv Environmental Services Inc.

Waste Line:

Manifest Tracking Number:	006874182GBF
Waste Line Number:	1
U.S. DOT Hazardous Indicator:	Y
U.S. DOT ID Number:	NA3082

CON EDISON (Continued) **1031964275**

U.S. DOT Description:	Na3082, Hazardous Waste, Liquid N.O.S., 9, Pg Iii, Rq (Lead)
Non-Hazardous Waste Description:	Not reported
Number of Containers:	1
Container Type Code:	TT
Container Type Description:	Cargo tanks (tank trucks)
Waste Quantity:	1000
Quantity Unit of Measure Code:	P
Quantity Unit of Measure Description:	Pounds
Waste Quantity, in Tons:	0.5
Acute Waste Quantity, in Tons:	0
Non-Acute Waste Quantity, in Tons:	0.5
Waste Quantity, in Kilograms:	453.515
Acute Waste Quantity, in Kilograms:	0
Non-Acute Waste Quantity, in Kilorgrams:	453.515
Management Method Code:	H110
Management Method Description:	STABILIZATION
Waste Residue Indicator:	N
Quantity Discrepancy Indicator:	N
Waste Type Discrepancy Indicator:	N
Waste Density:	Not reported
Waste Density Unit of Measure Code:	Not reported
Waste Density Unit of Measure Description:	Not reported
Form Code:	Not reported
Form Code Description:	Not reported
Source Code:	Not reported
Source Code Description:	Not reported
Waste Minimization Code:	Not reported
Waste Minimization Code Description:	Not reported
Consent Number:	Not reported
EPA Waste Indicator:	Y
Federal Waste Codes:	D008
Quantity Haz Kg:	453.515
Quantity Haz Tons:	0.5
Quantity Non Haz Kg:	0
Quantity Non Haz Tons:	0
State Waste Codes:	NY-T

G153 **LOT 13,TAXBLOCK 122** **NY Spills** **S108933199**
SW **257 GOLD STREET** **NY E DESIGNATION** **N/A**
< 1/8 **BROOKLYN, NY 11201** **NY MANIFEST**
0.088 mi. **NY NYC LAND USE**
466 ft. **Site 14 of 34 in cluster G**

Relative: **Higher**
Actual: **27 ft.**

SPILLS:

Name:	TWO GALLONS FOUND IN MH 712
Address:	257 GOLD STREET
City,State,Zip:	BROOKLYN, NY
Spill Number/Closed Date:	0703925 / 2007-07-23
Facility ID:	0703925
Facility Type:	ER
DER Facility ID:	333392
Site ID:	383975
DEC Region:	2
Spill Cause:	Unknown
Spill Class:	C4
SWIS:	2401
Spill Date:	2007-07-07
Investigator:	gdbreen

LOT 13,TAXBLOCK 122 (Continued) **S108933199**

Referred To:	Not reported
Reported to Dept:	2007-07-07
CID:	Not reported
Water Affected:	Not reported
Spill Source:	Unknown
Spill Notifier:	Responsible Party
Cleanup Ceased:	Not reported
Cleanup Meets Std:	False
Last Inspection:	Not reported
Recommended Penalty:	False
UST Trust:	False
Remediation Phase:	0
Date Entered In Computer:	2007-07-07
Spill Record Last Update:	2007-07-23
Spiller Name:	Not reported
Spiller Company:	Con Edison
Spiller Address:	Not reported
Spiller Company:	001
Contact Name:	ERTSDESK
Latitude:	40.6968890
Longitude:	-73.9830680
DEC Memo:	07/23/07 - See eDocs for Con Ed report detailing cleanup and closure. 206825. see eDocs
Remarks:	Problem in cracked concrete structure, 17 ppm PCB. 2 gal on 300 gallons of water. 206825

All Materials:

Site ID:	383975
Operable Unit ID:	1141295
Operable Unit:	01
Material ID:	2131507
Material Code:	0066A
Material Name:	unknown petroleum
Case No.:	Not reported
Material FA:	Petroleum
Quantity:	Not reported
Units:	G
Recovered:	.00
Oxygenate:	Not reported

E DESIGNATION:

Name:	LOT 13,TAXBLOCK 122
Address:	257 GOLD STREET
City,State,Zip:	BROOKLYN, NY 11201
Tax Lot(s):	13
Tax Block:	122
Borough Code:	BK
E-No:	E-117
Effective Date:	Not reported
Satisfaction Date:	Not reported
Ceqr Number:	03DCP035K
Ulurp Number:	C020263ZMK
Zoning Map No:	Not reported
Description:	Underground Gasoline Storage Tanks* Testing Protocol.;Window Wall Attenuation & Alternate Ventilation

LOT 13,TAXBLOCK 122 (Continued) **S108933199**

Lot Remediation Date: Not reported

NY MANIFEST:

EPA ID:	NYP004154035
Country:	USA
Name:	Consolidated Edison
Address:	257 GOLD ST
Address 2:	MH 712
City,State,Zip:	BROOKLYN, NY 11201
Zip 4:	Not reported
Location Address 1:	257 GOLD ST
Location Address 2:	MH 712
Location City,State,Zip:	BROOKLYN, NY 11201
Location Zip 4:	Not reported
Facility Status:	Not reported
Total Tanks:	Not reported
Code:	BP

Mailing:

Mailing Name:	Consolidated Edison
Mailing Contact:	Franklyn Murray
Mailing Address 1:	4 IRVING PLACE RM 828
Mailing Address 2:	Not reported
Mailing City,State,Zip:	NEW YORK, NY 10003
Mailing Zip 4:	Not reported
Mailing Country:	USA
Mailing Phone:	2124602808

Manifest Data:

Document ID:	Not reported
Manifest Status:	Not reported
Trans1 State ID:	NYD006982359
Year:	2018
Trans2 State ID:	Not reported
Generator Ship Date:	09/30/2007
Trans1 Recv Date:	09/30/2007
Trans2 Recv Date:	Not reported
TSD Site Recv Date:	10/01/2007
Part A Recv Date:	Not reported
Part B Recv Date:	Not reported
Generator EPA ID:	NYP004154035
Trans1 EPA ID:	Not reported
Trans2 EPA ID:	Not reported
TSDF ID 1:	NYD077444263
TSDF ID 2:	Not reported
Manifest Tracking Number:	001437128FLE
Import Indicator:	N
Export Indicator:	N
Discr Quantity Indicator:	N
Discr Type Indicator:	Y
Discr Residue Indicator:	N
Discr Partial Reject Indicator:	N
Discr Full Reject Indicator:	N
Manifest Ref Number:	Not reported
Alt Facility RCRA ID:	Not reported
Alt Facility Sign Date:	Not reported
MGMT Method Type Code:	H141

LOT 13,TAXBLOCK 122 (Continued) **S108933199**

Waste Code a:	B007
Waste Code b:	Lead
Waste Code c:	Not reported
Waste Code e:	Not reported
Waste Code f:	Not reported
Waste Code g:	Not reported
Waste Code 1:	Not reported
Waste Code 2:	Not reported
Waste Code 3:	Not reported
Waste Code 4:	Not reported
Waste Code 5:	Not reported
Waste Code 6:	Not reported
Quantity:	200
Units:	Kilograms
Number of Containers:	1
Container Type:	Metal drums, barrels, kegs
Handling Method:	Landfill
Specific Gravity:	1

NYC LAND USE:

Name:	Not reported
Address:	257 GOLD STREET
City,State,Zip:	BROOKLYN, NY 11201
Latitude:	40.6969758
Longitude:	-73.9827619
Type Of Ownership Code:	Not reported
Owner Name:	BROOKLYN GOLD SPE LLC,
Borough:	BK
Tax Block:	122
Tax Lot:	13
Community District:	302
Census Tract 2020:	3001501
Census Block 2020:	30015011004
Census Tract 2010:	15
Census Block 2010:	1005
School District:	13
City Council District:	33
Fire Company:	L118
Police Precinct:	84
Health Center District:	36
Health Area:	1100
Sanitation District Boro:	3
Sanitation District Number:	02
Sanitation Subsection:	1B
Zoning District 1:	C6-2: Commercial Districts
Zoning District 2:	Not reported
Zoning District 3:	Not reported
Zoning District 4:	Not reported
Commercial Overlay 1:	Not reported
Commercial Overlay 2:	Not reported
Special Purpose District 1:	Not reported
Special Purpose District 2:	Not reported
Special Purpose District 3:	Not reported
Limited Height District:	Not reported
Spill Boundary Indicator:	N
Building Class:	D7: Elevator Apartments - Semi-Fireproof With Stores

LOT 13,TAXBLOCK 122 (Continued) **S108933199**

Land Use Category:	Mixed Residential & Commercial Buildings
Number Of Easements:	0
Lot Area:	39930
Total Building Floor Area:	326609
Commercial Floor Area:	55049
Residential Floor Area:	271560
Office Floor Area:	0
Retail Floor Area:	17200
Garage Floor Area:	30049
Storage Floor Area:	0
Factory Floor Area:	0
Other Floor Area:	7800
Total Building Floor Area Source Code:	2
Number Of Buildings:	2
Number Of Floors:	13.0000000
Residential Units:	375
Total Units:	378
Lot Frontage:	315.2500000
Lot Depth:	179.6600000
Building Frontage:	315.0000000
Building Depth:	90.0000000
Extension Code:	N
Proximity Code:	3
Irregular Lot Code:	Y
Lot Type:	3
Basement Type/Grade:	2
Assessed Land Value:	2250000.00000
Assessed Total Value:	41523300.00000
Exempt Total Value:	8113140.00000
Year Built:	2013
Year Altered 1:	2008
Year Altered 2:	0
Historic District Name:	Not reported
Landmark Status:	Not reported
Built Floor Area Ratio:	8.18000000000
Maximum Allowable Residential Far:	6.02000000000
Maximum Allowable Commercial Far:	6.00000000000
Maximum Allowable Community Facility Far:	6.50000000000
Boro Code:	3
Borough, Tax Block and Lot:	3001220013.00000000
Condominium Number:	Not reported
Census Tract 2:	0015
X Coordinate:	989030
Y Coordinate:	193204
Zoning Map #:	12d
Zoning Map Code:	Not reported
Sanborn Map #:	302 033
Tax Map #:	30103
E-designation Number:	E-117
Apportionment BBL:	Not reported
Apportionment Date:	Not reported
Pluto DTM Base Map Indicator:	1
2007 Flood Insurance Rate Map Indicator:	Not reported
2015 Preliminary Flood Insurance Rate Map Indicator:	Not reported
Version Number:	25v2.1
Changed By DCP:	Not reported

E154 **DRY DOCK** **NY Spills** **S109206811**
NE **63 FLUSHING AVE** **N/A**
< 1/8 **BROOKLYNN, NY**
0.089 mi.
470 ft. **Site 2 of 5 in cluster E**

Relative: **Lower**

Actual: **8 ft.**

SPILLS:

Name:	DRY DOCK
Address:	63 FLUSHING AVE
City,State,Zip:	BROOKLYNN, NY
Spill Number/Closed Date:	0805102 / 2008-08-04
Facility ID:	0805102
Facility Type:	ER
DER Facility ID:	351355
Site ID:	402145
DEC Region:	2
Spill Cause:	Human Error
Spill Class:	Not reported
SWIS:	2401
Spill Date:	2008-08-01
Investigator:	vszhune
Referred To:	Not reported
Reported to Dept:	2008-08-02
CID:	81
Water Affected:	Not reported
Spill Source:	Commercial/Industrial
Spill Notifier:	Responsible Party
Cleanup Ceased:	Not reported
Cleanup Meets Std:	False
Last Inspection:	Not reported
Recommended Penalty:	False
UST Trust:	Not reported
Remediation Phase:	0
Date Entered In Computer:	2008-08-04
Spill Record Last Update:	2008-08-04
Spiller Name:	STEVEN BYRNS
Spiller Company:	DRY DOCK
Spiller Address:	63 FLUSHING AVE
Spiller Company:	001
Contact Name:	STEVEN BYRNS
Latitude:	40.6980900
Longitude:	-73.9751760
DEC Memo:	08/02/08-Zhune spoke to Steven Byrns (201) 406-6260 from USS Shipping. He said Spill Happened yesterday 08/01/08. Spill was contained to dry-dock. Cleanup was completed. He will sent letter. Zhune received the call of this spill 08/02/08. 08/04/08- The letter was received and it summmarize the following: The spill ocurred when the barge was in the process of deballasting in order to prepare for dry-docking on the blocks. At The same time the barge was deballasting, a small amount of slops was being pumped from the barge slop tank via a portable air pump into a 55 gallon drum which was located topside on deck. the 1 discharge hose from the portable pump was leftin the semi full 55 gallondrum and the pump was inadvertently turned on causing the drum to fill up and overflow before the pump could be turned off. The oil spilled on deck

DRY DOCK (Continued) **S109206811**

and flowed with the ballast
water over the side and into the dry-dock. The GMD dry-dock supervisor was notified and they were
hired by USS shipping to commence cleanup operations. GMD deployed spill response equipment to
isolate and cleanup all the oil. The NRC and COTP were notified by the Master. On August 2,2008 at
17:45 The USCG inspected the cleanup and was satisfied with the results.

Remarks: Material is 'slop', diesel, fuel oil and water. Pumping into drum, overflowed, and mixed with water. Cleanup is complete. Spill was contained to dry dock. Will be pumping out dry dock.

All Materials:

Site ID:	402145
Operable Unit ID:	1158911
Operable Unit:	01
Material ID:	2150017
Material Code:	9999
Material Name:	other -
Case No.:	Not reported
Material FA:	Other
Quantity:	20.00
Units:	G
Recovered:	.00
Oxygenate:	Not reported

J155 **INGERSOLL HOUSES** **NY Spills** **S102146876**
South **5 FLEETWALK & TILARY ST** **N/A**
< 1/8 **BROOKLYN, NY**
0.090 mi.
477 ft. **Site 1 of 6 in cluster J**

Relative: **Higher**
Actual: **24 ft.**

SPILLS:

Name:	INGERSOLL HOUSES
Address:	5 FLEETWALK & TILARY ST
City,State,Zip:	BROOKLYN, NY
Spill Number/Closed Date:	9306043 / 1995-05-01
Facility ID:	9306043
Facility Type:	ER
DER Facility ID:	128907
Site ID:	151770
DEC Region:	2
Spill Cause:	Equipment Failure
Spill Class:	C3
SWIS:	2401
Spill Date:	1993-08-16
Investigator:	HEALY
Referred To:	Not reported
Reported to Dept:	1993-08-16
CID:	Not reported
Water Affected:	Not reported
Spill Source:	Institutional, Educational, Gov., Other
Spill Notifier:	Fire Department
Cleanup Ceased:	1995-05-01
Cleanup Meets Std:	True
Last Inspection:	Not reported

INGERSOLL HOUSES (Continued) **S102146876**

Recommended Penalty:	False
UST Trust:	False
Remediation Phase:	0
Date Entered In Computer:	1993-08-18
Spill Record Last Update:	1995-05-01
Spiller Name:	Not reported
Spiller Company:	NYCHA
Spiller Address:	Not reported
Spiller Company:	999
Contact Name:	Not reported
Latitude:	Not reported
Longitude:	Not reported
DEC Memo:	Not reported
Remarks:	UNKNOWN WHAT HAPPENED PD, EMS, DEP WERE NOTIFIED NO ACTION TAKEN-HAZMAT (718)965-8331. SITUATION WAS DOWNGRADED-CALLED IN AS LEAKING TANK, WAS TANK THAT FLOATED (NYCHA)

All TTF:

Facility ID:	9306043
Spill Number:	9306043
Spill Tank Test:	1541880
Site ID:	151770
Tank Number:	Not reported
Tank Size:	0
Material:	0066A
EPA UST:	Not reported
UST:	Not reported
Cause:	Not reported
Source:	Not reported
Test Method:	00
Test Method 2:	Unknown
Leak Rate:	.00
Gross Fail:	Not reported
Modified By:	Spills
Last Modified Date:	Not reported

All Materials:

Site ID:	151770
Operable Unit ID:	987435
Operable Unit:	01
Material ID:	395936
Material Code:	0066A
Material Name:	unknown petroleum
Case No.:	Not reported
Material FA:	Petroleum
Quantity:	.00
Units:	Not reported
Recovered:	.00
Oxygenate:	Not reported

G156 **LOT 28,TAXBLOCK 121** **NY E DESIGNATION** **S108075269**
WSW **194 CONCORD STREET** **NY NYC LAND USE** **N/A**
< 1/8 **BROOKLYN, NY 11201**
0.092 mi.
488 ft. **Site 15 of 34 in cluster G**

Relative:
Higher

Actual:
31 ft.

E DESIGNATION:

Name:	LOT 28,TAXBLOCK 121
Address:	194 CONCORD STREET
City,State,Zip:	BROOKLYN, NY 11201
Tax Lot(s):	28
Tax Block:	121
Borough Code:	BK
E-No:	E-117
Effective Date:	Not reported
Satisfaction Date:	Not reported
Ceqr Number:	03DCP035K
Ulurp Number:	C020263ZMK
Zoning Map No:	Not reported
Description:	Underground Gasoline Storage Tanks* Testing Protocol.;Window Wall Attenuation & Alternate Ventilation
Lot Remediation Date:	Not reported

NYC LAND USE:

Name:	Not reported
Address:	194 CONCORD STREET
City,State,Zip:	BROOKLYN, NY 11201
Latitude:	40.6973382
Longitude:	-73.9833353
Type Of Ownership Code:	Not reported
Owner Name:	NEBIOL, FLORRIE B
Borough:	BK
Tax Block:	121
Tax Lot:	28
Community District:	302
Census Tract 2020:	3001501
Census Block 2020:	30015011003
Census Tract 2010:	15
Census Block 2010:	1004
School District:	13
City Council District:	33
Fire Company:	L118
Police Precinct:	84
Health Center District:	36
Health Area:	1100
Sanitation District Boro:	3
Sanitation District Number:	02
Sanitation Subsection:	1B
Zoning District 1:	R6B: Residential Districts
Zoning District 2:	Not reported
Zoning District 3:	Not reported
Zoning District 4:	Not reported
Commercial Overlay 1:	Not reported
Commercial Overlay 2:	Not reported
Special Purpose District 1:	Not reported
Special Purpose District 2:	Not reported
Special Purpose District 3:	Not reported
Limited Height District:	Not reported

LOT 28,TAXBLOCK 121 (Continued) **S108075269**

Spill Boundary Indicator:	N
Building Class:	F9: Factory And Industrial Buildings - Miscellaneous
Land Use Category:	Industrial & Manufacturing
Number Of Easements:	0
Lot Area:	2500
Total Building Floor Area:	5825
Commercial Floor Area:	3475
Residential Floor Area:	2350
Office Floor Area:	1175
Retail Floor Area:	0
Garage Floor Area:	0
Storage Floor Area:	0
Factory Floor Area:	2300
Other Floor Area:	0
Total Building Floor Area Source Code:	2
Number Of Buildings:	2
Number Of Floors:	4.0000000
Residential Units:	2
Total Units:	3
Lot Frontage:	39.5000000
Lot Depth:	100.0000000
Building Frontage:	25.0000000
Building Depth:	47.0000000
Extension Code:	N
Proximity Code:	0
Irregular Lot Code:	Y
Lot Type:	5
Basement Type/Grade:	0
Assessed Land Value:	33750.00000
Assessed Total Value:	378900.00000
Exempt Total Value:	0.00000
Year Built:	1900
Year Altered 1:	0
Year Altered 2:	0
Historic District Name:	Not reported
Landmark Status:	Not reported
Built Floor Area Ratio:	2.33000000000
Maximum Allowable Residential Far:	2.00000000000
Maximum Allowable Commercial Far:	0.00000000000
Maximum Allowable Community Facility Far:	2.00000000000
Boro Code:	3
Borough, Tax Block and Lot:	3001210028.00000000
Condominium Number:	Not reported
Census Tract 2:	0015
X Coordinate:	988871
Y Coordinate:	193336
Zoning Map #:	12d
Zoning Map Code:	Not reported
Sanborn Map #:	302 033
Tax Map #:	30103
E-designation Number:	E-117
Apportionment BBL:	Not reported
Apportionment Date:	Not reported
Pluto DTM Base Map Indicator:	1
2007 Flood Insurance Rate Map Indicator:	Not reported
2015 Preliminary Flood Insurance Rate Map Indicator:	Not reported
Version Number:	25v2.1

LOT 28,TAXBLOCK 121 (Continued) **S108075269**

Changed By DCP: Not reported

D157 **CONSOLIATED EDISON** **NY MANIFEST** **S119072907**
SSE **TILLARY ST & NAVY ST** **N/A**
< 1/8 **BROOKLYN, NY 11201**
0.092 mi.
488 ft. **Site 12 of 30 in cluster D**

Relative:
Higher

Actual:
23 ft.

NY MANIFEST:

EPA ID:	NYP004151106
Country:	USA
Name:	Consoliated Edison
Address:	TILLARY ST & NAVY ST
Address 2:	mh60502
City,State,Zip:	BROOKLYN, NY 11201
Zip 4:	Not reported
Location Address 1:	tillary st & navy st
Location Address 2:	mh60502
Location City,State,Zip:	brooklyn, NY 11201
Location Zip 4:	Not reported
Facility Status:	Not reported
Total Tanks:	Not reported
Code:	BP

Mailing:

Mailing Name:	Consoliated Edison
Mailing Contact:	Franklyn Murray
Mailing Address 1:	4 irving pl rm 828
Mailing Address 2:	Not reported
Mailing City,State,Zip:	new york, NY 10003
Mailing Zip 4:	Not reported
Mailing Country:	USA
Mailing Phone:	2124602808

Manifest Data:

Document ID:	Not reported
Manifest Status:	Not reported
Trans1 State ID:	NYD006982359
Year:	2018
Trans2 State ID:	Not reported
Generator Ship Date:	06/14/2007
Trans1 Recv Date:	06/14/2007
Trans2 Recv Date:	Not reported
TSD Site Recv Date:	06/14/2007
Part A Recv Date:	Not reported
Part B Recv Date:	Not reported
Generator EPA ID:	NYP004151106
Trans1 EPA ID:	Not reported
Trans2 EPA ID:	Not reported
TSDF ID 1:	NYD077444263
TSDF ID 2:	Not reported
Manifest Tracking Number:	001450232FLE
Import Indicator:	N
Export Indicator:	N
Discr Quantity Indicator:	N
Discr Type Indicator:	N
Discr Residue Indicator:	N
Discr Partial Reject Indicator:	N

CONSOLIATED EDISON (Continued) **S119072907**

Discr Full Reject Indicator:	N
Manifest Ref Number:	Not reported
Alt Facility RCRA ID:	Not reported
Alt Facility Sign Date:	Not reported
MGMT Method Type Code:	H141
Waste Code a:	Lead
Waste Code b:	B007
Waste Code c:	Not reported
Waste Code e:	Not reported
Waste Code f:	Not reported
Waste Code g:	Not reported
Waste Code 1:	Not reported
Waste Code 2:	Not reported
Waste Code 3:	Not reported
Waste Code 4:	Not reported
Waste Code 5:	Not reported
Waste Code 6:	Not reported
Quantity:	50
Units:	Kilograms
Number of Containers:	1
Container Type:	Metal drums, barrels, kegs
Handling Method:	Landfill
Specific Gravity:	1

D158 **CONSOLIDATED EDISON** **NY MANIFEST** **S108650888**
SSE **TILLARY AVE & NAVY ST** **N/A**
< 1/8 **BROOKLYN, NY 11201**
0.092 mi.
488 ft. **Site 13 of 30 in cluster D**

Relative: **Higher**

Actual: **23 ft.**

NY MANIFEST:

EPA ID:	NYP004150470
Country:	USA
Name:	Consolidated Edison
Address:	TILLARY AVE & NAVY ST
Address 2:	MH 60502
City,State,Zip:	BROOKLYN, NY 11201
Zip 4:	Not reported
Location Address 1:	TILLARY AVE & NAVY ST
Location Address 2:	MH 60502
Location City,State,Zip:	BROOKLYN, NY 11201
Location Zip 4:	Not reported
Facility Status:	Not reported
Total Tanks:	Not reported
Code:	BP

Mailing:

Mailing Name:	Consolidated Edison
Mailing Contact:	Franklyn Murray
Mailing Address 1:	4 IRVING PLACE RM 828
Mailing Address 2:	Not reported
Mailing City,State,Zip:	NEW YORK, NY 10003
Mailing Zip 4:	Not reported
Mailing Country:	USA
Mailing Phone:	2124602808

CONSOLIDATED EDISON (Continued) **S108650888**

Manifest Data:

Document ID:	Not reported
Manifest Status:	Not reported
Trans1 State ID:	NYD006982359
Year:	2018
Trans2 State ID:	Not reported
Generator Ship Date:	05/14/2007
Trans1 Recv Date:	05/14/2007
Trans2 Recv Date:	Not reported
TSD Site Recv Date:	05/15/2007
Part A Recv Date:	Not reported
Part B Recv Date:	Not reported
Generator EPA ID:	NYP004150470
Trans1 EPA ID:	Not reported
Trans2 EPA ID:	Not reported
TSDF ID 1:	NYD077444263
TSDF ID 2:	Not reported
Manifest Tracking Number:	001450156FLE
Import Indicator:	N
Export Indicator:	N
Discr Quantity Indicator:	N
Discr Type Indicator:	N
Discr Residue Indicator:	N
Discr Partial Reject Indicator:	N
Discr Full Reject Indicator:	N
Manifest Ref Number:	Not reported
Alt Facility RCRA ID:	Not reported
Alt Facility Sign Date:	Not reported
MGMT Method Type Code:	H141
Waste Code a:	Lead
Waste Code b:	B007
Waste Code c:	Not reported
Waste Code e:	Not reported
Waste Code f:	Not reported
Waste Code g:	Not reported
Waste Code 1:	Not reported
Waste Code 2:	Not reported
Waste Code 3:	Not reported
Waste Code 4:	Not reported
Waste Code 5:	Not reported
Waste Code 6:	Not reported
Quantity:	150
Units:	Kilograms
Number of Containers:	3
Container Type:	Metal drums, barrels, kegs
Handling Method:	Landfill
Specific Gravity:	1

D159 **217910; NAVY ST. AND PARK AVE** **NY Spills** **S110307306**
SSE **NAVY ST. AND PARK AVE** **N/A**
< 1/8 **BROOKLYN, NY**
0.092 mi.
488 ft. **Site 14 of 30 in cluster D**

Relative:
Higher

Actual:
23 ft.

SPILLS:

Name:	217910; NAVY ST. AND PARK AVE
Address:	NAVY ST. AND PARK AVE
City,State,Zip:	BROOKLYN, NY
Spill Number/Closed Date:	0914369 / 2009-12-11
Facility ID:	0914369
Facility Type:	ER
DER Facility ID:	388204
Site ID:	433274
DEC Region:	2
Spill Cause:	Equipment Failure
Spill Class:	D4
SWIS:	2401
Spill Date:	2009-08-07
Investigator:	DMPOKRZY
Referred To:	Not reported
Reported to Dept:	2009-12-31
CID:	Not reported
Water Affected:	Not reported
Spill Source:	Commercial/Industrial
Spill Notifier:	Responsible Party
Cleanup Ceased:	Not reported
Cleanup Meets Std:	Not reported
Last Inspection:	Not reported
Recommended Penalty:	Not reported
UST Trust:	Not reported
Remediation Phase:	0
Date Entered In Computer:	2010-04-16
Spill Record Last Update:	2010-04-16
Spiller Name:	ERT DESK
Spiller Company:	CON EDISON
Spiller Address:	5030 BROADWAY
Spiller Company:	001
Contact Name:	ERT DESK
Latitude:	40.6965590
Longitude:	-73.9804100
DEC Memo:	Not reported
Remarks:	Not reported

All Materials:

Site ID:	433274
Operable Unit ID:	1184185
Operable Unit:	01
Material ID:	2178378
Material Code:	0066A
Material Name:	unknown petroleum
Case No.:	Not reported
Material FA:	Petroleum
Quantity:	.00
Units:	G
Recovered:	Not reported
Oxygenate:	Not reported

D160 **CON ED MH 60182** **RCRA NonGen / NLR** **1007206350**
SSE **PARK AVE & NAVY ST** **NY MANIFEST** **NYP004008470**
< 1/8 **BROOKLYN, NY 11205**
0.092 mi.
488 ft. **Site 15 of 30 in cluster D**

Relative: **Higher**
Actual: **23 ft.**

RCRA Listings:

Date Form Received by Agency:		19980228
Handler Name:		Con Ed Mh 60182
Handler Address:		Park Ave & Navy St
Handler City,State,Zip:		BROOKLYN, NY 11205-0000
EPA ID:		NYP004008470
Contact Name:		ANTHONY DRUMMINGS
Contact Address:		IRVING PL RM 310
Contact City,State,Zip:		NEW YORK, NY 10003-0000
Contact Telephone:		212-460-3770
Contact Fax:		Not reported
Contact Email:		Not reported
Contact Title:		Not reported
EPA Region:		02
Land Type:		Not reported
Federal Waste Generator Description:		Not a generator, verified
Non-Notifier:		Not reported
Biennial Report Cycle:		Not reported
Accessibility:		Not reported
Active Site Indicator:		Not reported
State District Owner:		Ny
State District:		NYSDEC R2
Mailing Address:		IRVING PL RM 310
Mailing City,State,Zip:		NEW YORK, NY 10003-0000
Owner Name:	Not reported	
Owner Type:		Not reported
Operator Name:	Not reported	
Operator Type:		Not reported
Short-Term Generator Activity:		No
Importer Activity:		No
Mixed Waste Generator:		No
Transporter Activity:		No
Transfer Facility Activity:		No
Recycler Activity with Storage:		No
Small Quantity On-Site Burner Exemption:		No
Smelting Melting and Refining Furnace Exemption:		No
Underground Injection Control:		No
Off-Site Waste Receipt:		No
Universal Waste Indicator:		No
Universal Waste Destination Facility:		No
Federal Universal Waste:		No
Active Site State-Reg Handler:		---
Federal Facility Indicator:		Not reported
Hazardous Secondary Material Indicator:		N
Sub-Part K Indicator:		Not reported
2018 GPRA Permit Baseline:		Not on the Baseline
2018 GPRA Renewals Baseline:		Not on the Baseline
202 GPRA Corrective Action Baseline:		No
Subject to Corrective Action Universe:		No
Non-TSDFs Where RCRA CA has Been Imposed Universe:		No
Corrective Action Priority Ranking:		No NCAPS ranking
Environmental Control Indicator:		No
Institutional Control Indicator:		No

CON ED MH 60182 (Continued) **1007206350**

Human Exposure Controls Indicator:	N/A
Groundwater Controls Indicator:	N/A
Significant Non-Complier Universe:	No
Unaddressed Significant Non-Complier Universe:	No
Addressed Significant Non-Complier Universe:	No
Significant Non-Complier With a Compliance Schedule Universe:	No
Financial Assurance Required:	Not reported
Handler Date of Last Change:	20250305
Recognized Trader-Importer:	No
Recognized Trader-Exporter:	No
Importer of Spent Lead Acid Batteries:	No
Exporter of Spent Lead Acid Batteries:	No
Recycler Activity Without Storage:	No
Manifest Broker:	No
Sub-Part P Indicator:	No

Historic Generators:

Receive Date:	19980227
Handler Name: CON ED - M/H 60182	
Federal Waste Generator Description:	Not a generator, verified
State District Owner:	Ny
Large Quantity Handler of Universal Waste:	No
Recognized Trader Importer:	No
Recognized Trader Exporter:	No
Spent Lead Acid Battery Importer:	No
Spent Lead Acid Battery Exporter:	No
Current Record:	No
Non Storage Recycler Activity:	Not reported
Electronic Manifest Broker:	Not reported

Receive Date:	19980228
Handler Name: CON ED MH 60182	
Federal Waste Generator Description:	Not a generator, verified
State District Owner:	Ny
Large Quantity Handler of Universal Waste:	No
Recognized Trader Importer:	Not reported
Recognized Trader Exporter:	Not reported
Spent Lead Acid Battery Importer:	Not reported
Spent Lead Acid Battery Exporter:	Not reported
Current Record:	Yes
Non Storage Recycler Activity:	No
Electronic Manifest Broker:	No

Receive Date:	19980226
Handler Name: CON ED - M/H 60182	
Federal Waste Generator Description:	Large Quantity Generator
State District Owner:	Ny
Large Quantity Handler of Universal Waste:	No
Recognized Trader Importer:	No
Recognized Trader Exporter:	No
Spent Lead Acid Battery Importer:	No
Spent Lead Acid Battery Exporter:	No
Current Record:	No
Non Storage Recycler Activity:	Not reported
Electronic Manifest Broker:	Not reported

CON ED MH 60182 (Continued) **1007206350**

List of NAICS Codes and Descriptions:
NAICS Code: 2211
NAICS Description: Electric Power Generation, Transmission And Distribution

NAICS Code: 22111
NAICS Description: Electric Power Generation

Facility Has Received Notices of Violations:
Violations: No Violations Found

Evaluation Action Summary:
Evaluations: No Evaluations Found

NY MANIFEST:
EPA ID: NYP004008470
Country: USA
Name: Consolidated Edison
Address: PARK & NAVY ST
Address 2: Not reported
City,State,Zip: BROOKLYN, NY 11205-0000
Zip 4: Not reported
Location Address 1: MH60182 - PARK & NAVY
Location Address 2: Not reported
Location City,State,Zip: BROOKLYN, NY 11201
Location Zip 4: Not reported
Facility Status: Not reported
Total Tanks: Not reported
Code: BP

Mailing:
Mailing Name: Consolidated Edison
Mailing Contact: Franklin Murray
Mailing Address 1: 4 IRVING PLACE RM 828
Mailing Address 2: Not reported
Mailing City,State,Zip: NEW YORK, NY 10003
Mailing Zip 4: Not reported
Mailing Country: USA
Mailing Phone: 2124602808

Manifest Data:
Document ID: NYG0094581
Manifest Status: Not reported
Trans1 State ID: 80336AB
Year: 1997
Trans2 State ID: Not reported
Generator Ship Date: 06/17/1997
Trans1 Recv Date: 06/17/1997
Trans2 Recv Date: Not reported
TSD Site Recv Date: 06/18/1997
Part A Recv Date: Not reported
Part B Recv Date: Not reported
Generator EPA ID: NYP004008470
Trans1 EPA ID: NYD006982359
Trans2 EPA ID: Not reported

CON ED MH 60182 (Continued) **1007206350**

TSDF ID 1: NYD077444263
TSDF ID 2: Not reported
Manifest Tracking Number: Not reported
Import Indicator: Not reported
Export Indicator: Not reported
Discr Quantity Indicator: Not reported
Discr Type Indicator: Not reported
Discr Residue Indicator: Not reported
Discr Partial Reject Indicator: Not reported
Discr Full Reject Indicator: Not reported
Manifest Ref Number: Not reported
Alt Facility RCRA ID: Not reported
Alt Facility Sign Date: Not reported
MGMT Method Type Code: Not reported
Waste Code 1: B007
Waste Code 2: Not reported
Waste Code 3: Not reported
Waste Code 4: Not reported
Waste Code 5: Not reported
Waste Code 6: Not reported
Quantity: 00002
Units: Cubic Yards
Number of Containers: 005
Container Type: Metal drums, barrels, kegs
Handling Method: Burn
Specific Gravity: 01.00

Document ID: NYG0095724
Manifest Status: Not reported
Trans1 State ID: 20854AD
Year: 1997
Trans2 State ID: Not reported
Generator Ship Date: 07/07/1997
Trans1 Recv Date: 07/07/1997
Trans2 Recv Date: Not reported
TSD Site Recv Date: 07/08/1997
Part A Recv Date: Not reported
Part B Recv Date: Not reported
Generator EPA ID: NYP004008470
Trans1 EPA ID: NYD006982359
Trans2 EPA ID: Not reported
TSDF ID 1: NYD980593636
TSDF ID 2: Not reported
Manifest Tracking Number: Not reported
Import Indicator: Not reported
Export Indicator: Not reported
Discr Quantity Indicator: Not reported
Discr Type Indicator: Not reported
Discr Residue Indicator: Not reported
Discr Partial Reject Indicator: Not reported
Discr Full Reject Indicator: Not reported
Manifest Ref Number: Not reported
Alt Facility RCRA ID: Not reported
Alt Facility Sign Date: Not reported
MGMT Method Type Code: Not reported
Waste Code 1: B003
Waste Code 2: Not reported

CON ED MH 60182 (Continued) **1007206350**

Waste Code 3:	Not reported
Waste Code 4:	Not reported
Waste Code 5:	Not reported
Waste Code 6:	Not reported
Quantity:	04509
Units:	Kilograms
Number of Containers:	001
Container Type:	Cargo tanks (tank trucks)
Handling Method:	Treat
Specific Gravity:	01.00

Document ID:	NYG0250893
Manifest Status:	Not reported
Trans1 State ID:	20854AD
Year:	1997
Trans2 State ID:	Not reported
Generator Ship Date:	06/17/1997
Trans1 Recv Date:	06/17/1997
Trans2 Recv Date:	Not reported
TSD Site Recv Date:	06/18/1997
Part A Recv Date:	Not reported
Part B Recv Date:	Not reported
Generator EPA ID:	NYP004008470
Trans1 EPA ID:	NYD006982359
Trans2 EPA ID:	Not reported
TSDF ID 1:	NYD980593636
TSDF ID 2:	Not reported
Manifest Tracking Number:	Not reported
Import Indicator:	Not reported
Export Indicator:	Not reported
Discr Quantity Indicator:	Not reported
Discr Type Indicator:	Not reported
Discr Residue Indicator:	Not reported
Discr Partial Reject Indicator:	Not reported
Discr Full Reject Indicator:	Not reported
Manifest Ref Number:	Not reported
Alt Facility RCRA ID:	Not reported
Alt Facility Sign Date:	Not reported
MGMT Method Type Code:	Not reported
Waste Code 1:	B003
Waste Code 2:	Not reported
Waste Code 3:	Not reported
Waste Code 4:	Not reported
Waste Code 5:	Not reported
Waste Code 6:	Not reported
Quantity:	06891
Units:	Kilograms
Number of Containers:	001
Container Type:	Cargo tanks (tank trucks)
Handling Method:	Treat
Specific Gravity:	01.00

D161 **CON EDISON - EXTERIOR ST STORAGE YARD** **E MANIFEST** **1031955254**
SSE **NAVY ST & TILLARY ST** **N/A**
< 1/8 **BROOKLYN, NY 11205**
0.092 mi.
488 ft. **Site 16 of 30 in cluster D**

Relative:
Higher

Actual:
23 ft.

E MANIFEST:

Manifest Tracking Number:	007047991GBF
Last Updated Date:	20220301
Shipped Date:	20220216
Received Date:	20220217
Manifest Status:	Signed
Submission Type:	DataImage5Copy
Origin Type:	Service
Generator EPA ID:	NYR000114579
Generator Name:	Con Edison - Exterior St Storage Yard
Generator Location Street Number:	Not reported
Generator Location Street 1:	NAVY ST & TILLARY ST
Generator Location Street 2:	Not reported
Generator Location City:	BROOKLYN
Generator Location State:	NY
Generator Location Zip:	11205
Generator Mail Street Number:	Not reported
Generator Mail Street 1:	36 BUTLER STREET
Generator Mail Street 2:	Not reported
Generator Mail City:	ELIZABETH
Generator Mail Zip:	07206
Generator Mail State:	NJ
Generator Contact Company Name:	Not reported
Designated Facility EPA ID:	NJD991291105
Designated Facility Name:	Clean Earth Of North Jersey
Designated Facility Mail Street Number:	105
Designated Facility Mail Street 1:	Not reported
Designated Facility Mail Street 2:	JACOBUS AVE
Designated Facility Mail City:	KEARNY
Designated Facility Mail Zip:	07032
Designated Facility Mail State:	NJ
Designated Facility Location Street Number:	105
Designated Facility Location Street 1:	JACOBUS AVE
Designated Facility Location Street 2:	Not reported
Designated Facility Location City:	KEARNY
Designated Facility Location Zip:	07032
Designated Facility Location State:	NJ
Designated Facility Contact Company Name:	Not reported
Manifest Residue Indicator:	N
Rejection Indicator:	N

Transporter:

Manifest Tracking Number:	007047991GBF
Transporter Line Number:	1
Transporter EPA ID:	NJD003812047
Transporter Name:	Acv Environmental Services Inc.

Waste Line:

Manifest Tracking Number:	007047991GBF
Waste Line Number:	1
U.S. DOT Hazardous Indicator:	Y
U.S. DOT ID Number:	NA3082

CON EDISON - EXTERIOR ST STORAGE YARD (Continued) **1031955254**

U.S. DOT Description:	Rq, Na3082, Hazardous Waste, Liquid N.O.S. (Lead), 9, Pg Iii
Non-Hazardous Waste Description:	Not reported
Number of Containers:	1
Container Type Code:	TT
Container Type Description:	Cargo tanks (tank trucks)
Waste Quantity:	1500
Quantity Unit of Measure Code:	P
Quantity Unit of Measure Description:	Pounds
Waste Quantity, in Tons:	0.75
Acute Waste Quantity, in Tons:	0
Non-Acute Waste Quantity, in Tons:	0.75
Waste Quantity, in Kilograms:	680.2725
Acute Waste Quantity, in Kilograms:	0
Non-Acute Waste Quantity, in Kilorgrams:	680.2725
Management Method Code:	H110
Management Method Description:	STABILIZATION
Waste Residue Indicator:	N
Quantity Discrepancy Indicator:	N
Waste Type Discrepancy Indicator:	N
Waste Density:	Not reported
Waste Density Unit of Measure Code:	Not reported
Waste Density Unit of Measure Description:	Not reported
Form Code:	Not reported
Form Code Description:	Not reported
Source Code:	Not reported
Source Code Description:	Not reported
Waste Minimization Code:	Not reported
Waste Minimization Code Description:	Not reported
Consent Number:	Not reported
EPA Waste Indicator:	Y
Federal Waste Codes:	D008
Quantity Haz Kg:	680.2725
Quantity Haz Tons:	0.75
Quantity Non Haz Kg:	0
Quantity Non Haz Tons:	0
State Waste Codes:	NY-T

D162 **MANHOLE #60182** **NY Spills** **S104953287**
SSE **PARK AV & NAVY ST** **N/A**
< 1/8 **BROOKLYN, NY**
0.092 mi.
488 ft. **Site 17 of 30 in cluster D**

Relative: **Higher**

Actual: **23 ft.**

SPILLS:

Name:	MANHOLE #60182
Address:	PARK AV & NAVY ST
City,State,Zip:	BROOKLYN, NY
Spill Number/Closed Date:	0012931 / 2001-05-17
Facility ID:	0012931
Facility Type:	ER
DER Facility ID:	64721
Site ID:	67789
DEC Region:	2
Spill Cause:	Unknown
Spill Class:	C4
SWIS:	2401
Spill Date:	2001-03-09
Investigator:	JHOCONNE

MANHOLE #60182 (Continued) **S104953287**

Referred To:	Not reported
Reported to Dept:	2001-03-09
CID:	297
Water Affected:	Not reported
Spill Source:	Unknown
Spill Notifier:	Affected Persons
Cleanup Ceased:	Not reported
Cleanup Meets Std:	False
Last Inspection:	Not reported
Recommended Penalty:	False
UST Trust:	False
Remediation Phase:	0
Date Entered In Computer:	2001-03-09
Spill Record Last Update:	2001-05-17
Spiller Name:	Not reported
Spiller Company:	UNKNOWN
Spiller Address:	Not reported
Spiller Company:	001
Contact Name:	ANTHONY NATALE
Latitude:	40.6965590
Longitude:	-73.9804100
DEC Memo:	Prior to Sept, 2004 data translation this spill Lead_DEC Field was O'CONNELL
Remarks:	1/2 PINT OF OIL WAS FOUND YESTERDAY 3/8/01 AT 12:20PM AND TEST RESULTS SHOWED 99PPM OF PCB - CLEAN UP WILL START THIS MORNING CONED SPILL #135844

All Materials:

Site ID:	67789
Operable Unit ID:	834864
Operable Unit:	01
Material ID:	539650
Material Code:	0065A
Material Name:	unknown non-petro/non-haz material
Case No.:	Not reported
Material FA:	Other
Quantity:	1.00
Units:	G
Recovered:	.00
Oxygenate:	Not reported

D163 **CON EDISON MH60182** **RCRA NonGen / NLR** **1027221956**
SSE **PARK AVE & NAVY ST** **NYP004037370**
< 1/8 **BROOKLYN, NY 11205**
0.092 mi.
488 ft. **Site 18 of 30 in cluster D**

Relative:
Higher

Actual:
23 ft.

RCRA Listings:

Date Form Received by Agency:	20010103
Handler Name:	Con Edison Mh60182
Handler Address:	Park Ave & Navy St
Handler City,State,Zip:	BROOKLYN, NY 11205
EPA ID:	NYP004037370
Contact Name:	ANTHONY DRUMMINGS
Contact Address:	IRVING PL ROOM 300
Contact City,State,Zip:	NEW YORK, NY 10003
Contact Telephone:	212-460-3770

CON EDISON MH60182 (Continued) **1027221956**

Contact Fax:		Not reported
Contact Email:		Not reported
Contact Title:		Not reported
EPA Region:		02
Land Type:		Not reported
Federal Waste Generator Description:		Not a generator, verified
Non-Notifier:		Not reported
Biennial Report Cycle:		Not reported
Accessibility:		Not reported
Active Site Indicator:		Not reported
State District Owner:		Ny
State District:		NYSDEC R2
Mailing Address:		IRVING PL ROOM 300
Mailing City,State,Zip:		NEW YORK, NY 10003
Owner Name:	Not reported	
Owner Type:		Not reported
Operator Name:	Not reported	
Operator Type:		Not reported
Short-Term Generator Activity:		No
Importer Activity:		No
Mixed Waste Generator:		No
Transporter Activity:		No
Transfer Facility Activity:		No
Recycler Activity with Storage:		No
Small Quantity On-Site Burner Exemption:		No
Smelting Melting and Refining Furnace Exemption:		No
Underground Injection Control:		No
Off-Site Waste Receipt:		No
Universal Waste Indicator:		No
Universal Waste Destination Facility:		No
Federal Universal Waste:		No
Active Site State-Reg Handler:		---
Federal Facility Indicator:		Not reported
Hazardous Secondary Material Indicator:		N
Sub-Part K Indicator:		Not reported
2018 GPRA Permit Baseline:		Not on the Baseline
2018 GPRA Renewals Baseline:		Not on the Baseline
202 GPRA Corrective Action Baseline:		No
Subject to Corrective Action Universe:		No
Non-TSDFs Where RCRA CA has Been Imposed Universe:		No
Corrective Action Priority Ranking:		No NCAPS ranking
Environmental Control Indicator:		No
Institutional Control Indicator:		No
Human Exposure Controls Indicator:		N/A
Groundwater Controls Indicator:		N/A
Significant Non-Complier Universe:		No
Unaddressed Significant Non-Complier Universe:		No
Addressed Significant Non-Complier Universe:		No
Significant Non-Complier With a Compliance Schedule Universe:		No
Financial Assurance Required:		Not reported
Handler Date of Last Change:		20220509
Recognized Trader-Importer:		No
Recognized Trader-Exporter:		No
Importer of Spent Lead Acid Batteries:		No
Exporter of Spent Lead Acid Batteries:		No
Recycler Activity Without Storage:		No
Manifest Broker:		No

CON EDISON MH60182 (Continued) **1027221956**

Sub-Part P Indicator: No

Historic Generators:

Receive Date:		20010102
Handler Name:	MH60182	
Federal Waste Generator Description:		Not a generator, verified
State District Owner:		Ny
Large Quantity Handler of Universal Waste:		No
Recognized Trader Importer:		No
Recognized Trader Exporter:		No
Spent Lead Acid Battery Importer:		No
Spent Lead Acid Battery Exporter:		No
Current Record:		No
Non Storage Recycler Activity:		Not reported
Electronic Manifest Broker:		Not reported

Receive Date:		20010103
Handler Name:	CON EDISON MH60182	
Federal Waste Generator Description:		Not a generator, verified
State District Owner:		Ny
Large Quantity Handler of Universal Waste:		No
Recognized Trader Importer:		Not reported
Recognized Trader Exporter:		Not reported
Spent Lead Acid Battery Importer:		Not reported
Spent Lead Acid Battery Exporter:		Not reported
Current Record:		Yes
Non Storage Recycler Activity:		No
Electronic Manifest Broker:		No

Receive Date:		20010101
Handler Name:	MH60182	
Federal Waste Generator Description:		Large Quantity Generator
State District Owner:		Ny
Large Quantity Handler of Universal Waste:		No
Recognized Trader Importer:		No
Recognized Trader Exporter:		No
Spent Lead Acid Battery Importer:		No
Spent Lead Acid Battery Exporter:		No
Current Record:		No
Non Storage Recycler Activity:		Not reported
Electronic Manifest Broker:		Not reported

List of NAICS Codes and Descriptions:

NAICS Code:	2211
NAICS Description:	Electric Power Generation, Transmission And Distribution

NAICS Code:	22111
NAICS Description:	Electric Power Generation

Facility Has Received Notices of Violations:
Violations: No Violations Found

Evaluation Action Summary:
Evaluations: No Evaluations Found

D164 **CON ED - MH 60182** **RCRA NonGen / NLR** **1007206123**
SSE **PARK AVE & NAVY ST** **NY MANIFEST** **NYP004003927**
< 1/8 **BROOKLYN, NY 11205**
0.092 mi.
488 ft. **Site 19 of 30 in cluster D**

Relative: **Higher**
Actual: **23 ft.**

RCRA Listings:

Date Form Received by Agency:		19980228
Handler Name:		Con Ed - Mh 60182
Handler Address:		Park Ave & Navy St
Handler City,State,Zip:		BROOKLYN, NY 11205-0000
EPA ID:		NYP004003927
Contact Name:		ANTHONY DRUMMINGS
Contact Address:		CONSOLIDATED EDISON INC
Contact City,State,Zip:		NEW YORK, NY 10003-0000
Contact Telephone:		212-460-3770
Contact Fax:		Not reported
Contact Email:		Not reported
Contact Title:		Not reported
EPA Region:		02
Land Type:		Not reported
Federal Waste Generator Description:		Not a generator, verified
Non-Notifier:		Not reported
Biennial Report Cycle:		Not reported
Accessibility:		Not reported
Active Site Indicator:		Not reported
State District Owner:		Ny
State District:		NYSDEC R2
Mailing Address:		CONSOLIDATED EDISON INC
Mailing City,State,Zip:		NEW YORK, NY 10003-0000
Owner Name:	Not reported	
Owner Type:		Not reported
Operator Name:	Not reported	
Operator Type:		Not reported
Short-Term Generator Activity:		No
Importer Activity:		No
Mixed Waste Generator:		No
Transporter Activity:		No
Transfer Facility Activity:		No
Recycler Activity with Storage:		No
Small Quantity On-Site Burner Exemption:		No
Smelting Melting and Refining Furnace Exemption:		No
Underground Injection Control:		No
Off-Site Waste Receipt:		No
Universal Waste Indicator:		No
Universal Waste Destination Facility:		No
Federal Universal Waste:		No
Active Site State-Reg Handler:		---
Federal Facility Indicator:		Not reported
Hazardous Secondary Material Indicator:		N
Sub-Part K Indicator:		Not reported
2018 GPRA Permit Baseline:		Not on the Baseline
2018 GPRA Renewals Baseline:		Not on the Baseline
202 GPRA Corrective Action Baseline:		No
Subject to Corrective Action Universe:		No
Non-TSDFs Where RCRA CA has Been Imposed Universe:		No
Corrective Action Priority Ranking:		No NCAPS ranking
Environmental Control Indicator:		No
Institutional Control Indicator:		No

CON ED - MH 60182 (Continued) **1007206123**

Human Exposure Controls Indicator:	N/A
Groundwater Controls Indicator:	N/A
Significant Non-Complier Universe:	No
Unaddressed Significant Non-Complier Universe:	No
Addressed Significant Non-Complier Universe:	No
Significant Non-Complier With a Compliance Schedule Universe:	No
Financial Assurance Required:	Not reported
Handler Date of Last Change:	20150414
Recognized Trader-Importer:	No
Recognized Trader-Exporter:	No
Importer of Spent Lead Acid Batteries:	No
Exporter of Spent Lead Acid Batteries:	No
Recycler Activity Without Storage:	No
Manifest Broker:	No
Sub-Part P Indicator:	No

Historic Generators:

Receive Date:	19980227
Handler Name: CON ED - MH 60182	
Federal Waste Generator Description:	Not a generator, verified
State District Owner:	Ny
Large Quantity Handler of Universal Waste:	No
Recognized Trader Importer:	No
Recognized Trader Exporter:	No
Spent Lead Acid Battery Importer:	No
Spent Lead Acid Battery Exporter:	No
Current Record:	No
Non Storage Recycler Activity:	Not reported
Electronic Manifest Broker:	Not reported

Receive Date:	19980228
Handler Name: CON ED - MH 60182	
Federal Waste Generator Description:	Not a generator, verified
State District Owner:	Ny
Large Quantity Handler of Universal Waste:	No
Recognized Trader Importer:	No
Recognized Trader Exporter:	No
Spent Lead Acid Battery Importer:	No
Spent Lead Acid Battery Exporter:	No
Current Record:	Yes
Non Storage Recycler Activity:	Not reported
Electronic Manifest Broker:	Not reported

Receive Date:	19980226
Handler Name: CON ED - MH 60182	
Federal Waste Generator Description:	Large Quantity Generator
State District Owner:	Ny
Large Quantity Handler of Universal Waste:	No
Recognized Trader Importer:	No
Recognized Trader Exporter:	No
Spent Lead Acid Battery Importer:	No
Spent Lead Acid Battery Exporter:	No
Current Record:	No
Non Storage Recycler Activity:	Not reported
Electronic Manifest Broker:	Not reported

CON ED - MH 60182 (Continued) **1007206123**

List of NAICS Codes and Descriptions:
NAICS Code: 2211
NAICS Description: Electric Power Generation, Transmission And Distribution

NAICS Code: 22111
NAICS Description: Electric Power Generation

Facility Has Received Notices of Violations:
Violations: No Violations Found

Evaluation Action Summary:
Evaluations: No Evaluations Found

NY MANIFEST:
EPA ID: NYP004003927
Country: USA
Name: Consolidated Edison Co Mh72096
Address: PARK AVE & NAVY ST
Address 2: Not reported
City,State,Zip: BROOKLYN, NY 11205-0000
Zip 4: Not reported
Location Address 1: PARK AVENUE NAVY STREET
Location Address 2: Not reported
Location City,State,Zip: NY
Location Zip 4: Not reported
Facility Status: Not reported
Total Tanks: Not reported
Code: BP

Mailing:
Mailing Name: Consolidated Edison Co Mh72096
Mailing Contact: Franklin Murray
Mailing Address 1: 4 IRVING PLACE RM 828
Mailing Address 2: Not reported
Mailing City,State,Zip: NEW YORK, NY 10003
Mailing Zip 4: Not reported
Mailing Country: USA
Mailing Phone: 2124602808

Manifest Data:
Document ID: NYB8467641
Manifest Status: Not reported
Trans1 State ID: 20854AD
Year: 1997
Trans2 State ID: Not reported
Generator Ship Date: 01/23/1997
Trans1 Recv Date: 01/23/1997
Trans2 Recv Date: Not reported
TSD Site Recv Date: 01/27/1997
Part A Recv Date: Not reported
Part B Recv Date: Not reported
Generator EPA ID: NYP004003927
Trans1 EPA ID: NYD006982359
Trans2 EPA ID: Not reported

CON ED - MH 60182 (Continued) **1007206123**

TSDF ID 1:	NYD980593636
TSDF ID 2:	Not reported
Manifest Tracking Number:	Not reported
Import Indicator:	Not reported
Export Indicator:	Not reported
Discr Quantity Indicator:	Not reported
Discr Type Indicator:	Not reported
Discr Residue Indicator:	Not reported
Discr Partial Reject Indicator:	Not reported
Discr Full Reject Indicator:	Not reported
Manifest Ref Number:	Not reported
Alt Facility RCRA ID:	Not reported
Alt Facility Sign Date:	Not reported
MGMT Method Type Code:	Not reported
Waste Code 1:	B003
Waste Code 2:	Not reported
Waste Code 3:	Not reported
Waste Code 4:	Not reported
Waste Code 5:	Not reported
Waste Code 6:	Not reported
Quantity:	02704
Units:	Kilograms
Number of Containers:	001
Container Type:	Cargo tanks (tank trucks)
Handling Method:	Treat
Specific Gravity:	01.00

Document ID:	NYB8467794
Manifest Status:	Not reported
Trans1 State ID:	20854AD
Year:	1997
Trans2 State ID:	Not reported
Generator Ship Date:	01/21/1997
Trans1 Recv Date:	01/21/1997
Trans2 Recv Date:	Not reported
TSD Site Recv Date:	01/22/1997
Part A Recv Date:	Not reported
Part B Recv Date:	Not reported
Generator EPA ID:	NYP004003927
Trans1 EPA ID:	NYD006982359
Trans2 EPA ID:	Not reported
TSDF ID 1:	NYD980593636
TSDF ID 2:	Not reported
Manifest Tracking Number:	Not reported
Import Indicator:	Not reported
Export Indicator:	Not reported
Discr Quantity Indicator:	Not reported
Discr Type Indicator:	Not reported
Discr Residue Indicator:	Not reported
Discr Partial Reject Indicator:	Not reported
Discr Full Reject Indicator:	Not reported
Manifest Ref Number:	Not reported
Alt Facility RCRA ID:	Not reported
Alt Facility Sign Date:	Not reported
MGMT Method Type Code:	Not reported
Waste Code 1:	B003
Waste Code 2:	Not reported

CON ED - MH 60182 (Continued) **1007206123**

Waste Code 3:	Not reported
Waste Code 4:	Not reported
Waste Code 5:	Not reported
Waste Code 6:	Not reported
Quantity:	02884
Units:	Kilograms
Number of Containers:	001
Container Type:	Cargo tanks (tank trucks)
Handling Method:	Treat
Specific Gravity:	01.00

Document ID:	NYB8468217
Manifest Status:	Not reported
Trans1 State ID:	80680AE
Year:	1997
Trans2 State ID:	Not reported
Generator Ship Date:	01/23/1997
Trans1 Recv Date:	01/23/1997
Trans2 Recv Date:	Not reported
TSD Site Recv Date:	01/27/1997
Part A Recv Date:	Not reported
Part B Recv Date:	Not reported
Generator EPA ID:	NYP004003927
Trans1 EPA ID:	NYD006982359
Trans2 EPA ID:	Not reported
TSDF ID 1:	NYD077444263
TSDF ID 2:	Not reported
Manifest Tracking Number:	Not reported
Import Indicator:	Not reported
Export Indicator:	Not reported
Discr Quantity Indicator:	Not reported
Discr Type Indicator:	Not reported
Discr Residue Indicator:	Not reported
Discr Partial Reject Indicator:	Not reported
Discr Full Reject Indicator:	Not reported
Manifest Ref Number:	Not reported
Alt Facility RCRA ID:	Not reported
Alt Facility Sign Date:	Not reported
MGMT Method Type Code:	Not reported
Waste Code 1:	B007
Waste Code 2:	Not reported
Waste Code 3:	Not reported
Waste Code 4:	Not reported
Waste Code 5:	Not reported
Waste Code 6:	Not reported
Quantity:	00001
Units:	Cubic Yards
Number of Containers:	002
Container Type:	Metal drums, barrels, kegs
Handling Method:	Landfill
Specific Gravity:	01.00

Document ID:	NYB8415801
Manifest Status:	Not reported
Trans1 State ID:	80680AE
Year:	1997
Trans2 State ID:	Not reported

CON ED - MH 60182 (Continued) **1007206123**

Generator Ship Date:	01/21/1997
Trans1 Recv Date:	01/21/1997
Trans2 Recv Date:	Not reported
TSD Site Recv Date:	01/22/1997
Part A Recv Date:	Not reported
Part B Recv Date:	Not reported
Generator EPA ID:	NYP004003927
Trans1 EPA ID:	NYD006982359
Trans2 EPA ID:	Not reported
TSDF ID 1:	NYD077444263
TSDF ID 2:	Not reported
Manifest Tracking Number:	Not reported
Import Indicator:	Not reported
Export Indicator:	Not reported
Discr Quantity Indicator:	Not reported
Discr Type Indicator:	Not reported
Discr Residue Indicator:	Not reported
Discr Partial Reject Indicator:	Not reported
Discr Full Reject Indicator:	Not reported
Manifest Ref Number:	Not reported
Alt Facility RCRA ID:	Not reported
Alt Facility Sign Date:	Not reported
MGMT Method Type Code:	Not reported
Waste Code 1:	B007
Waste Code 2:	Not reported
Waste Code 3:	Not reported
Waste Code 4:	Not reported
Waste Code 5:	Not reported
Waste Code 6:	Not reported
Quantity:	00001
Units:	Cubic Yards
Number of Containers:	001
Container Type:	Metal drums, barrels, kegs
Handling Method:	Landfill
Specific Gravity:	01.00

D165 **213335; PARK AVENUE AND NAVY STREET** **NY Spills** **S110306519**
SSE **PARK AVENUE AND NAVY STREET** **N/A**
< 1/8 **NEW YORK, NY**
0.092 mi.
488 ft. **Site 20 of 30 in cluster D**

Relative:
Higher

Actual:
23 ft.

SPILLS:

Name:	213335; PARK AVENUE AND NAVY STREET
Address:	PARK AVENUE AND NAVY STREET
City,State,Zip:	NEW YORK, NY
Spill Number/Closed Date:	0814412 / 2009-03-16
Facility ID:	0814412
Facility Type:	ER
DER Facility ID:	386671
Site ID:	432381
DEC Region:	2
Spill Cause:	Equipment Failure
Spill Class:	D4
SWIS:	2401
Spill Date:	2008-08-25
Investigator:	DMPOKRZY

213335; PARK AVENUE AND NAVY STREET (Continued) **S110306519**

Referred To:	Not reported
Reported to Dept:	2008-12-31
CID:	Not reported
Water Affected:	Not reported
Spill Source:	Commercial/Industrial
Spill Notifier:	Responsible Party
Cleanup Ceased:	Not reported
Cleanup Meets Std:	Not reported
Last Inspection:	Not reported
Recommended Penalty:	Not reported
UST Trust:	Not reported
Remediation Phase:	0
Date Entered In Computer:	2010-04-16
Spill Record Last Update:	2010-04-16
Spiller Name:	ERT DESK
Spiller Company:	CON EDISON
Spiller Address:	5030 BROADWAY
Spiller Company:	001
Contact Name:	ERT DESK
Latitude:	40.6965590
Longitude:	-73.9804100
DEC Memo:	Not reported
Remarks:	Not reported

All Materials:

Site ID:	432381
Operable Unit ID:	1183442
Operable Unit:	01
Material ID:	2177630
Material Code:	0541A
Material Name:	dielectric fluid
Case No.:	Not reported
Material FA:	Petroleum
Quantity:	.00
Units:	G
Recovered:	Not reported
Oxygenate:	Not reported

D166 **CON EDISON** **RCRA NonGen / NLR** **1010326306**
SSE **PARK AVE & NAVY ST.** **NY MANIFEST** **NYP004140497**
< 1/8 **BROOKLYN, NY 11206**
0.092 mi.
488 ft. **Site 21 of 30 in cluster D**

Relative:
Higher

Actual:
23 ft.

RCRA Listings:

Date Form Received by Agency:	20060705
Handler Name:	Con Edison
Handler Address:	Park Ave & Navy St.
Handler City,State,Zip:	BROOKLYN, NY 11206
EPA ID:	NYP004140497
Contact Name:	DAVID DUKE
Contact Address:	4 IRVING PL, RM 828
Contact City,State,Zip:	NEW YORK, NY 10003
Contact Telephone:	212-580-8383
Contact Fax:	Not reported
Contact Email:	Not reported
Contact Title:	Not reported

CON EDISON (Continued) **1010326306**

EPA Region:		02
Land Type:		Not reported
Federal Waste Generator Description:		Not a generator, verified
Non-Notifier:		Not reported
Biennial Report Cycle:		Not reported
Accessibility:		Not reported
Active Site Indicator:		Not reported
State District Owner:		Ny
State District:		NYSDEC R2
Mailing Address:		4 IRVING PL, RM 828
Mailing City,State,Zip:		NEW YORK, NY 10003
Owner Name:	Not reported	
Owner Type:		Not reported
Operator Name:	Not reported	
Operator Type:		Not reported
Short-Term Generator Activity:		No
Importer Activity:		No
Mixed Waste Generator:		No
Transporter Activity:		No
Transfer Facility Activity:		No
Recycler Activity with Storage:		No
Small Quantity On-Site Burner Exemption:		No
Smelting Melting and Refining Furnace Exemption:		No
Underground Injection Control:		No
Off-Site Waste Receipt:		No
Universal Waste Indicator:		No
Universal Waste Destination Facility:		No
Federal Universal Waste:		No
Active Site State-Reg Handler:		---
Federal Facility Indicator:		Not reported
Hazardous Secondary Material Indicator:		N
Sub-Part K Indicator:		Not reported
2018 GPRA Permit Baseline:		Not on the Baseline
2018 GPRA Renewals Baseline:		Not on the Baseline
202 GPRA Corrective Action Baseline:		No
Subject to Corrective Action Universe:		No
Non-TSDFs Where RCRA CA has Been Imposed Universe:		No
Corrective Action Priority Ranking:		No NCAPS ranking
Environmental Control Indicator:		No
Institutional Control Indicator:		No
Human Exposure Controls Indicator:		N/A
Groundwater Controls Indicator:		N/A
Significant Non-Complier Universe:		No
Unaddressed Significant Non-Complier Universe:		No
Addressed Significant Non-Complier Universe:		No
Significant Non-Complier With a Compliance Schedule Universe:		No
Financial Assurance Required:		Not reported
Handler Date of Last Change:		20150414
Recognized Trader-Importer:		No
Recognized Trader-Exporter:		No
Importer of Spent Lead Acid Batteries:		No
Exporter of Spent Lead Acid Batteries:		No
Recycler Activity Without Storage:		No
Manifest Broker:		No
Sub-Part P Indicator:		No

CON EDISON (Continued) **1010326306**

Historic Generators:

Receive Date:	20060703
Handler Name: CON EDISON	
Federal Waste Generator Description:	Not reported
State District Owner:	Not reported
Large Quantity Handler of Universal Waste:	No
Recognized Trader Importer:	No
Recognized Trader Exporter:	No
Spent Lead Acid Battery Importer:	No
Spent Lead Acid Battery Exporter:	No
Current Record:	No
Non Storage Recycler Activity:	Not reported
Electronic Manifest Broker:	Not reported

Receive Date:	20060704
Handler Name: CON EDISON	
Federal Waste Generator Description:	Not a generator, verified
State District Owner:	Not reported
Large Quantity Handler of Universal Waste:	No
Recognized Trader Importer:	No
Recognized Trader Exporter:	No
Spent Lead Acid Battery Importer:	No
Spent Lead Acid Battery Exporter:	No
Current Record:	No
Non Storage Recycler Activity:	Not reported
Electronic Manifest Broker:	Not reported

Receive Date:	20060705
Handler Name: CON EDISON	
Federal Waste Generator Description:	Not a generator, verified
State District Owner:	Ny
Large Quantity Handler of Universal Waste:	No
Recognized Trader Importer:	No
Recognized Trader Exporter:	No
Spent Lead Acid Battery Importer:	No
Spent Lead Acid Battery Exporter:	No
Current Record:	Yes
Non Storage Recycler Activity:	Not reported
Electronic Manifest Broker:	Not reported

List of NAICS Codes and Descriptions:
NAICS Codes: No NAICS Codes Found

Facility Has Received Notices of Violations:
Violations: No Violations Found

Evaluation Action Summary:
Evaluations: No Evaluations Found

NY MANIFEST:

EPA ID:	NYP004140497
Country:	USA
Name:	Consolidated Edison
Address:	PARK AVE & NAVY ST.

CON EDISON (Continued) **1010326306**

Address 2: Not reported
City,State,Zip: BROOKLYN, NY 11206
Zip 4: Not reported
Location Address 1: PARK AVE & NAVY ST
Location Address 2: Not reported
Location City,State,Zip: BROOKLYN, NY
Location Zip 4: Not reported
Facility Status: Not reported
Total Tanks: Not reported
Code: BP

Mailing:
Mailing Name: Consolidated Edison
Mailing Contact: Franklyn Murray
Mailing Address 1: 4 IRVING PL RM 828
Mailing Address 2: Not reported
Mailing City,State,Zip: NEW YORK, NY 10003
Mailing Zip 4: Not reported
Mailing Country: USA
Mailing Phone: 2124602808

Manifest Data:
Document ID: Not reported
Manifest Status: Not reported
Trans1 State ID: NYD006982359
Year: 2018
Trans2 State ID: Not reported
Generator Ship Date: 03/08/2006
Trans1 Recv Date: 03/08/2006
Trans2 Recv Date: Not reported
TSD Site Recv Date: 03/09/2006
Part A Recv Date: Not reported
Part B Recv Date: Not reported
Generator EPA ID: NYP004140497
Trans1 EPA ID: Not reported
Trans2 EPA ID: Not reported
TSDF ID 1: NYD077444263
TSDF ID 2: Not reported
Manifest Tracking Number: NYE1539729
Import Indicator: N
Export Indicator: N
Discr Quantity Indicator: N
Discr Type Indicator: N
Discr Residue Indicator: N
Discr Partial Reject Indicator: N
Discr Full Reject Indicator: N
Manifest Ref Number: Not reported
Alt Facility RCRA ID: Not reported
Alt Facility Sign Date: Not reported
MGMT Method Type Code: Not reported
Waste Code a: B007
Waste Code b: Not reported
Waste Code c: Not reported
Waste Code e: Not reported
Waste Code f: Not reported
Waste Code g: Not reported
Waste Code 1: Not reported

CON EDISON (Continued) **1010326306**

Waste Code 2:	Not reported
Waste Code 3:	Not reported
Waste Code 4:	Not reported
Waste Code 5:	Not reported
Waste Code 6:	Not reported
Quantity:	56
Units:	Kilograms
Number of Containers:	1
Container Type:	Metal drums, barrels, kegs
Handling Method:	Landfill
Specific Gravity:	1

D167 **CON EDISON** **RCRA NonGen / NLR** **1014398583**
SSE **PARK AVE & NAVY ST** **NY MANIFEST** **NYP004209381**
< 1/8 **BROOKLYN, NY 11201**
0.092 mi.
488 ft. **Site 22 of 30 in cluster D**

Relative: **Higher**
Actual: **23 ft.**

RCRA Listings:

Date Form Received by Agency:		20200413
Handler Name:		Con Edison
Handler Address:		Park Ave & Navy St
Handler City,State,Zip:		BROOKLYN, NY 11201
EPA ID:		NYP004209381
Contact Name:		Not reported
Contact Address:		Not reported
Contact City,State,Zip:		Not reported
Contact Telephone:		Not reported
Contact Fax:		Not reported
Contact Email:		Not reported
Contact Title:		Not reported
EPA Region:		02
Land Type:		Private
Federal Waste Generator Description:		Not a generator, verified
Non-Notifier:		Not reported
Biennial Report Cycle:		Not reported
Accessibility:		Not reported
Active Site Indicator:		Not reported
State District Owner:		Ny
State District:		NYSDEC R2
Mailing Address:		Not reported
Mailing City,State,Zip:		Not reported
Owner Name:	Not reported	
Owner Type:		Not reported
Operator Name:	Not reported	
Operator Type:		Not reported
Short-Term Generator Activity:		No
Importer Activity:		No
Mixed Waste Generator:		No
Transporter Activity:		No
Transfer Facility Activity:		No
Recycler Activity with Storage:		No
Small Quantity On-Site Burner Exemption:		No
Smelting Melting and Refining Furnace Exemption:		No
Underground Injection Control:		No
Off-Site Waste Receipt:		No
Universal Waste Indicator:		No

CON EDISON (Continued) **1014398583**

Universal Waste Destination Facility:	No
Federal Universal Waste:	No
Active Site State-Reg Handler:	---
Federal Facility Indicator:	Not reported
Hazardous Secondary Material Indicator:	N
Sub-Part K Indicator:	Not reported
2018 GPRA Permit Baseline:	Not on the Baseline
2018 GPRA Renewals Baseline:	Not on the Baseline
202 GPRA Corrective Action Baseline:	No
Subject to Corrective Action Universe:	No
Non-TSDFs Where RCRA CA has Been Imposed Universe:	No
Corrective Action Priority Ranking:	No NCAPS ranking
Environmental Control Indicator:	No
Institutional Control Indicator:	No
Human Exposure Controls Indicator:	N/A
Groundwater Controls Indicator:	N/A
Significant Non-Complier Universe:	No
Unaddressed Significant Non-Complier Universe:	No
Addressed Significant Non-Complier Universe:	No
Significant Non-Complier With a Compliance Schedule Universe:	No
Financial Assurance Required:	Not reported
Handler Date of Last Change:	20200413
Recognized Trader-Importer:	No
Recognized Trader-Exporter:	No
Importer of Spent Lead Acid Batteries:	No
Exporter of Spent Lead Acid Batteries:	No
Recycler Activity Without Storage:	No
Manifest Broker:	No
Sub-Part P Indicator:	No

Historic Generators:

Receive Date:	20100623
Handler Name: CON EDISON	
Federal Waste Generator Description:	Not a generator, verified
State District Owner:	Ny
Large Quantity Handler of Universal Waste:	No
Recognized Trader Importer:	No
Recognized Trader Exporter:	No
Spent Lead Acid Battery Importer:	No
Spent Lead Acid Battery Exporter:	No
Current Record:	No
Non Storage Recycler Activity:	Not reported
Electronic Manifest Broker:	Not reported

Receive Date:	20200413
Handler Name: CON EDISON	
Federal Waste Generator Description:	Not a generator, verified
State District Owner:	Ny
Large Quantity Handler of Universal Waste:	No
Recognized Trader Importer:	No
Recognized Trader Exporter:	No
Spent Lead Acid Battery Importer:	No
Spent Lead Acid Battery Exporter:	No
Current Record:	Yes
Non Storage Recycler Activity:	No
Electronic Manifest Broker:	No

CON EDISON (Continued) **1014398583**

List of NAICS Codes and Descriptions:
NAICS Codes: No NAICS Codes Found

Facility Has Received Notices of Violations:
Violations: No Violations Found

Evaluation Action Summary:
Evaluations: No Evaluations Found

NY MANIFEST:

EPA ID:	NYP004209381
Country:	USA
Name:	Con Edison
Address:	PARK AVE & NAVY ST
Address 2:	Not reported
City,State,Zip:	BROOKLYN, NY 11201
Zip 4:	Not reported
Location Address 1:	PARK AVENUE AND NAVY STREET
Location Address 2:	Not reported
Location City,State,Zip:	BROOKLYN, NY 11201
Location Zip 4:	Not reported
Facility Status:	Not reported
Total Tanks:	Not reported
Code:	BP

Mailing:

Mailing Name:	Con Edison
Mailing Contact:	Con Edison
Mailing Address 1:	4 IRVING PLACE
Mailing Address 2:	Not reported
Mailing City,State,Zip:	NEW YORK, NY 10004
Mailing Zip 4:	Not reported
Mailing Country:	USA
Mailing Phone:	Not reported

Manifest Data:

Document ID:	Not reported
Manifest Status:	Not reported
Trans1 State ID:	NYD006982359
Year:	2018
Trans2 State ID:	Not reported
Generator Ship Date:	06/23/2010
Trans1 Recv Date:	06/24/2010
Trans2 Recv Date:	Not reported
TSD Site Recv Date:	06/24/2010
Part A Recv Date:	Not reported
Part B Recv Date:	Not reported
Generator EPA ID:	NYP004209381
Trans1 EPA ID:	Not reported
Trans2 EPA ID:	Not reported
TSDF ID 1:	NYD000706218
TSDF ID 2:	Not reported
Manifest Tracking Number:	002117754FLE
Import Indicator:	N

CON EDISON (Continued) **1014398583**

Export Indicator:	N
Discr Quantity Indicator:	Y
Discr Type Indicator:	Y
Discr Residue Indicator:	N
Discr Partial Reject Indicator:	N
Discr Full Reject Indicator:	Y
Manifest Ref Number:	Not reported
Alt Facility RCRA ID:	NJD002200046
Alt Facility Sign Date:	06/24/2010
MGMT Method Type Code:	H141
Waste Code a:	Lead
Waste Code b:	B007
Waste Code c:	Not reported
Waste Code e:	Not reported
Waste Code f:	Not reported
Waste Code g:	Not reported
Waste Code 1:	Not reported
Waste Code 2:	Not reported
Waste Code 3:	Not reported
Waste Code 4:	Not reported
Waste Code 5:	Not reported
Waste Code 6:	Not reported
Quantity:	1427
Units:	Kilograms
Number of Containers:	1
Container Type:	Cargo tanks (tank trucks)
Handling Method:	Treat
Specific Gravity:	1

D168 **CONSOLIDATED EDISON** **NY MANIFEST** **1009243108**
SSE **TILLARY ST & NAVY ST MH64817** **N/A**
< 1/8 **BROOKLYN, NY 11201**
0.092 mi.
488 ft. **Site 23 of 30 in cluster D**

Relative:
Higher

Actual:
23 ft.

NY MANIFEST:

EPA ID:	NYP004124517
Country:	USA
Name:	Consolidated Edison
Address:	TILLARY ST & NAVY ST MH64817
Address 2:	Not reported
City,State,Zip:	BROOKLYN, NY 11201
Zip 4:	Not reported
Location Address 1:	TILLARY ST & NAVY ST MH64817
Location Address 2:	Not reported
Location City,State,Zip:	BROOKLYN, NY 11201
Location Zip 4:	Not reported
Facility Status:	Not reported
Total Tanks:	Not reported
Code:	BP

Mailing:

Mailing Name:	Consolidated Edison
Mailing Contact:	Franklin Murray
Mailing Address 1:	4 IRVING PLACE RM 828
Mailing Address 2:	Not reported
Mailing City,State,Zip:	NEW YORK, NY 10003

CONSOLIDATED EDISON (Continued) **1009243108**

Mailing Zip 4: Not reported
Mailing Country: USA
Mailing Phone: 2124602808

Manifest Data:
Document ID: NYE1585071
Manifest Status: Not reported
Trans1 State ID: 96591JE
Year: 2004
Trans2 State ID: Not reported
Generator Ship Date: 09/08/2004
Trans1 Recv Date: 09/08/2004
Trans2 Recv Date: Not reported
TSD Site Recv Date: 09/09/2004
Part A Recv Date: Not reported
Part B Recv Date: Not reported
Generator EPA ID: NYP004124517
Trans1 EPA ID: NYD006982359
Trans2 EPA ID: Not reported
TSDF ID 1: NYD077444263
TSDF ID 2: Not reported
Manifest Tracking Number: Not reported
Import Indicator: Not reported
Export Indicator: Not reported
Discr Quantity Indicator: Not reported
Discr Type Indicator: Not reported
Discr Residue Indicator: Not reported
Discr Partial Reject Indicator: Not reported
Discr Full Reject Indicator: Not reported
Manifest Ref Number: Not reported
Alt Facility RCRA ID: Not reported
Alt Facility Sign Date: Not reported
MGMT Method Type Code: Not reported
Waste Code 1: B007
Waste Code 2: Not reported
Waste Code 3: Not reported
Waste Code 4: Not reported
Waste Code 5: Not reported
Waste Code 6: Not reported
Quantity: 00216
Units: Kilograms
Number of Containers: 003
Container Type: Metal drums, barrels, kegs
Handling Method: Landfill
Specific Gravity: 01.00

Document ID: NYE1585089
Manifest Status: Not reported
Trans1 State ID: 12446JT
Year: 2004
Trans2 State ID: 69526JR
Generator Ship Date: 09/09/2004
Trans1 Recv Date: 09/09/2004
Trans2 Recv Date: 09/10/2004
TSD Site Recv Date: 09/10/2004
Part A Recv Date: Not reported
Part B Recv Date: Not reported

CONSOLIDATED EDISON (Continued) **1009243108**

Generator EPA ID:	NYP004124517
Trans1 EPA ID:	NYD006982359
Trans2 EPA ID:	NYD006982359
TSDF ID 1:	NYD077444263
TSDF ID 2:	Not reported
Manifest Tracking Number:	Not reported
Import Indicator:	Not reported
Export Indicator:	Not reported
Discr Quantity Indicator:	Not reported
Discr Type Indicator:	Not reported
Discr Residue Indicator:	Not reported
Discr Partial Reject Indicator:	Not reported
Discr Full Reject Indicator:	Not reported
Manifest Ref Number:	Not reported
Alt Facility RCRA ID:	Not reported
Alt Facility Sign Date:	Not reported
MGMT Method Type Code:	Not reported
Waste Code 1:	B007
Waste Code 2:	Not reported
Waste Code 3:	Not reported
Waste Code 4:	Not reported
Waste Code 5:	Not reported
Waste Code 6:	Not reported
Quantity:	00340
Units:	Kilograms
Number of Containers:	003
Container Type:	Metal drums, barrels, kegs
Handling Method:	Landfill
Specific Gravity:	01.00

D169 **CON EDISON** **RCRA NonGen / NLR** **1014397144**
SSE **PARK AVE & NAVY ST** **NY MANIFEST** **NYP004194627**
< 1/8 **BROOKLYN, NY 11205**
0.092 mi.
488 ft. **Site 24 of 30 in cluster D**

Relative:
Higher

Actual:
23 ft.

RCRA Listings:

Date Form Received by Agency:	20160601
Handler Name:	Con Edison
Handler Address:	Park Ave & Navy St
Handler City,State,Zip:	BROOKLYN, NY 11205
EPA ID:	NYP004194627
Contact Name:	CAROLINE ISKANDER
Contact Address:	Not reported
Contact City,State,Zip:	Not reported
Contact Telephone:	718-666-4714
Contact Fax:	Not reported
Contact Email:	Not reported
Contact Title:	Not reported
EPA Region:	02
Land Type:	Private
Federal Waste Generator Description:	Not a generator, verified
Non-Notifier:	Not reported
Biennial Report Cycle:	Not reported
Accessibility:	Not reported
Active Site Indicator:	Not reported
State District Owner:	Ny

CON EDISON (Continued) **1014397144**

State District:		NYSDEC R2
Mailing Address:		4 IRVING PL, RM 828
Mailing City,State,Zip:		NEW YORK, NY 10003
Owner Name:	Not reported	
Owner Type:		Not reported
Operator Name:	Not reported	
Operator Type:		Not reported
Short-Term Generator Activity:		No
Importer Activity:		No
Mixed Waste Generator:		No
Transporter Activity:		No
Transfer Facility Activity:		No
Recycler Activity with Storage:		No
Small Quantity On-Site Burner Exemption:		No
Smelting Melting and Refining Furnace Exemption:		No
Underground Injection Control:		No
Off-Site Waste Receipt:		No
Universal Waste Indicator:		No
Universal Waste Destination Facility:		No
Federal Universal Waste:		No
Active Site State-Reg Handler:		---
Federal Facility Indicator:		Not reported
Hazardous Secondary Material Indicator:		N
Sub-Part K Indicator:		Not reported
2018 GPRA Permit Baseline:		Not on the Baseline
2018 GPRA Renewals Baseline:		Not on the Baseline
202 GPRA Corrective Action Baseline:		No
Subject to Corrective Action Universe:		No
Non-TSDFs Where RCRA CA has Been Imposed Universe:		No
Corrective Action Priority Ranking:		No NCAPS ranking
Environmental Control Indicator:		No
Institutional Control Indicator:		No
Human Exposure Controls Indicator:		N/A
Groundwater Controls Indicator:		N/A
Significant Non-Complier Universe:		No
Unaddressed Significant Non-Complier Universe:		No
Addressed Significant Non-Complier Universe:		No
Significant Non-Complier With a Compliance Schedule Universe:		No
Financial Assurance Required:		Not reported
Handler Date of Last Change:		20160614
Recognized Trader-Importer:		No
Recognized Trader-Exporter:		No
Importer of Spent Lead Acid Batteries:		No
Exporter of Spent Lead Acid Batteries:		No
Recycler Activity Without Storage:		No
Manifest Broker:		No
Sub-Part P Indicator:		No

Historic Generators:

Receive Date:		20090917
Handler Name:	CON EDISON	
Federal Waste Generator Description:		Very Small Quantity Generator (formerly Conditionally-Exempt Small Quantity Generator
State District Owner:		Ny
Large Quantity Handler of Universal Waste:		No
Recognized Trader Importer:		No

CON EDISON (Continued) **1014397144**

Recognized Trader Exporter:	No
Spent Lead Acid Battery Importer:	No
Spent Lead Acid Battery Exporter:	No
Current Record:	No
Non Storage Recycler Activity:	Not reported
Electronic Manifest Broker:	Not reported
Receive Date:	20160601
Handler Name: CON EDISON	
Federal Waste Generator Description:	Not a generator, verified
State District Owner:	Ny
Large Quantity Handler of Universal Waste:	No
Recognized Trader Importer:	No
Recognized Trader Exporter:	No
Spent Lead Acid Battery Importer:	No
Spent Lead Acid Battery Exporter:	No
Current Record:	Yes
Non Storage Recycler Activity:	Not reported
Electronic Manifest Broker:	Not reported

List of NAICS Codes and Descriptions:
NAICS Codes: No NAICS Codes Found

Facility Has Received Notices of Violations:
Violations: No Violations Found

Evaluation Action Summary:
Evaluations: No Evaluations Found

NY MANIFEST:

EPA ID:	NYP004194627
Country:	USA
Name:	Consolidated Edison
Address:	PARK AVE & NAVY ST
Address 2:	Not reported
City,State,Zip:	BROOKLYN, NY 11205
Zip 4:	Not reported
Location Address 1:	PARK AVE NAVY ST MH 55897
Location Address 2:	Not reported
Location City,State,Zip:	BROOKLYN, NY
Location Zip 4:	Not reported
Facility Status:	Not reported
Total Tanks:	Not reported
Code:	BP

Mailing:

Mailing Name:	Consolidated Edison
Mailing Contact:	Franklyn Murray
Mailing Address 1:	4 IRVING PLACE RM 828
Mailing Address 2:	Not reported
Mailing City,State,Zip:	NEW YORK, NY 10003
Mailing Zip 4:	Not reported
Mailing Country:	USA
Mailing Phone:	2124602808

CON EDISON (Continued) **1014397144**

Manifest Data:

Document ID:	Not reported
Manifest Status:	Not reported
Trans1 State ID:	NJD003812047
Year:	2018
Trans2 State ID:	NJD003812047
Generator Ship Date:	09/29/2009
Trans1 Recv Date:	09/29/2009
Trans2 Recv Date:	10/01/2009
TSD Site Recv Date:	10/01/2009
Part A Recv Date:	Not reported
Part B Recv Date:	Not reported
Generator EPA ID:	NYP004194627
Trans1 EPA ID:	Not reported
Trans2 EPA ID:	Not reported
TSDF ID 1:	NJD991291105
TSDF ID 2:	Not reported
Manifest Tracking Number:	000894633GBF
Import Indicator:	N
Export Indicator:	N
Discr Quantity Indicator:	N
Discr Type Indicator:	N
Discr Residue Indicator:	N
Discr Partial Reject Indicator:	N
Discr Full Reject Indicator:	N
Manifest Ref Number:	Not reported
Alt Facility RCRA ID:	Not reported
Alt Facility Sign Date:	Not reported
MGMT Method Type Code:	H141
Waste Code a:	Lead
Waste Code b:	Not reported
Waste Code c:	Not reported
Waste Code e:	Not reported
Waste Code f:	Not reported
Waste Code g:	Not reported
Waste Code 1:	Not reported
Waste Code 2:	Not reported
Waste Code 3:	Not reported
Waste Code 4:	Not reported
Waste Code 5:	Not reported
Waste Code 6:	Not reported
Quantity:	200
Units:	Gallons (liquids only)
Number of Containers:	1
Container Type:	Cargo tanks (tank trucks)
Handling Method:	Treat
Specific Gravity:	1

D170 **CON EDISON MANHOLE: 55900** **RCRA NonGen / NLR** **1016677684**
SSE **PARK AVE & NAVY ST S SIDE** **FINDS** **NYP004313607**
< 1/8 **BROOKLYN, NY 11205** **ECHO**
0.092 mi. **NY MANIFEST**
488 ft. **Site 25 of 30 in cluster D**

Relative:
Higher

Actual:
23 ft.

RCRA Listings:

Date Form Received by Agency:		20130615
Handler Name:		Con Edison Manhole: 55900
Handler Address:		Park Ave & Navy St S Side
Handler City,State,Zip:		BROOKLYN, NY 11205
EPA ID:		NYP004313607
Contact Name:		ANTHONY SIGNORE
Contact Address:		Not reported
Contact City,State,Zip:		Not reported
Contact Telephone:		718-666-4714
Contact Fax:		Not reported
Contact Email:		Not reported
Contact Title:		GENERAL UTILITY WORKER L1-2
EPA Region:		02
Land Type:		Private
Federal Waste Generator Description:		Not a generator, verified
Non-Notifier:		Not reported
Biennial Report Cycle:		Not reported
Accessibility:		Not reported
Active Site Indicator:		Not reported
State District Owner:		Ny
State District:		NYSDEC R2
Mailing Address:		VING PL, RM 828
Mailing City,State,Zip:		NEW YORK, NY 10003
Owner Name:	Not reported	
Owner Type:		Not reported
Operator Name:	Not reported	
Operator Type:		Not reported
Short-Term Generator Activity:		No
Importer Activity:		No
Mixed Waste Generator:		No
Transporter Activity:		No
Transfer Facility Activity:		No
Recycler Activity with Storage:		No
Small Quantity On-Site Burner Exemption:		No
Smelting Melting and Refining Furnace Exemption:		No
Underground Injection Control:		No
Off-Site Waste Receipt:		No
Universal Waste Indicator:		No
Universal Waste Destination Facility:		No
Federal Universal Waste:		No
Active Site State-Reg Handler:		---
Federal Facility Indicator:		Not reported
Hazardous Secondary Material Indicator:		N
Sub-Part K Indicator:		Not reported
2018 GPRA Permit Baseline:		Not on the Baseline
2018 GPRA Renewals Baseline:		Not on the Baseline
202 GPRA Corrective Action Baseline:		No
Subject to Corrective Action Universe:		No
Non-TSDFs Where RCRA CA has Been Imposed Universe:		No
Corrective Action Priority Ranking:		No NCAPS ranking
Environmental Control Indicator:		No
Institutional Control Indicator:		No

CON EDISON MANHOLE: 55900 (Continued) **1016677684**

Human Exposure Controls Indicator:	N/A
Groundwater Controls Indicator:	N/A
Significant Non-Complier Universe:	No
Unaddressed Significant Non-Complier Universe:	No
Addressed Significant Non-Complier Universe:	No
Significant Non-Complier With a Compliance Schedule Universe:	No
Financial Assurance Required:	Not reported
Handler Date of Last Change:	20140402
Recognized Trader-Importer:	No
Recognized Trader-Exporter:	No
Importer of Spent Lead Acid Batteries:	No
Exporter of Spent Lead Acid Batteries:	No
Recycler Activity Without Storage:	No
Manifest Broker:	No
Sub-Part P Indicator:	No

Historic Generators:

Receive Date:	20130515
Handler Name: CON EDISON MANHOLE: 55900	
Federal Waste Generator Description:	Very Small Quantity Generator (formerly Conditionally-Exempt Small Quantity Generator
State District Owner:	Ny
Large Quantity Handler of Universal Waste:	No
Recognized Trader Importer:	No
Recognized Trader Exporter:	No
Spent Lead Acid Battery Importer:	No
Spent Lead Acid Battery Exporter:	No
Current Record:	No
Non Storage Recycler Activity:	Not reported
Electronic Manifest Broker:	Not reported

Receive Date:	20130615
Handler Name: CON EDISON MANHOLE: 55900	
Federal Waste Generator Description:	Not a generator, verified
State District Owner:	Ny
Large Quantity Handler of Universal Waste:	No
Recognized Trader Importer:	No
Recognized Trader Exporter:	No
Spent Lead Acid Battery Importer:	No
Spent Lead Acid Battery Exporter:	No
Current Record:	Yes
Non Storage Recycler Activity:	Not reported
Electronic Manifest Broker:	Not reported

List of NAICS Codes and Descriptions:

NAICS Codes:	No NAICS Codes Found

Facility Has Received Notices of Violations:

Violations:	No Violations Found

Evaluation Action Summary:

Evaluations:	No Evaluations Found

CON EDISON MANHOLE: 55900 (Continued) **1016677684**

FINDS:
Registry ID: 110058877381

Click Here for FRS Facility Detail Report:

Environmental Interest/Information System:
The Resource Conservation and Recovery Act Information System (RCRAInfo) is EPA's comprehensive information system in support of the Resource Conservation and Recovery Act (RCRA) of 1976 and the Hazardous and Solid Waste Amendments (HSWA) of 1984. It tracks many types of information about generators, transporters, treaters, storers, and disposers of hazardous waste.

Click this hyperlink while viewing on your computer to access additional FINDS: detail in the EDR Site Report.

ECHO:
Envid: 1016677684
Registry ID: 110058877381

DFR URL:
Name: CON EDISON MANHOLE: 55900
Address: Park Ave & Navy St S Side
City,State,Zip: BROOKLYN, NY 11205

NY MANIFEST:
EPA ID: NYP004313607
Country: USA
Name: Con Edison
Address: PARK AVE & NAVY ST S SIDE
Address 2: Not reported
City,State,Zip: BROOKLYN, NY 11205
Zip 4: Not reported
Location Address 1: ES PARK AVE 35 N AND ELLIOT
Location Address 2: Not reported
Location City,State,Zip: BROOKLYN, NY 11205
Location Zip 4: Not reported
Facility Status: Not reported
Total Tanks: Not reported
Code: BP

Mailing:
Mailing Name: Con Edison
Mailing Contact: Con Edison
Mailing Address 1: 4 IRVING PLACE 15TH FLOOR
Mailing Address 2: Not reported
Mailing City,State,Zip: NEW YORK, NY 10003
Mailing Zip 4: Not reported
Mailing Country: USA
Mailing Phone: 2124603770

Manifest Data:
Document ID: Not reported
Manifest Status: Not reported
Trans1 State ID: NJD003812047
Year: 2018
Trans2 State ID: Not reported

CON EDISON MANHOLE: 55900 (Continued) **1016677684**

Generator Ship Date:	05/15/2013
Trans1 Recv Date:	05/15/2013
Trans2 Recv Date:	Not reported
TSD Site Recv Date:	05/20/2013
Part A Recv Date:	Not reported
Part B Recv Date:	Not reported
Generator EPA ID:	NYP004313607
Trans1 EPA ID:	Not reported
Trans2 EPA ID:	Not reported
TSDF ID 1:	NJD991291105
TSDF ID 2:	Not reported
Manifest Tracking Number:	002018126GBF
Import Indicator:	N
Export Indicator:	N
Discr Quantity Indicator:	N
Discr Type Indicator:	N
Discr Residue Indicator:	N
Discr Partial Reject Indicator:	N
Discr Full Reject Indicator:	N
Manifest Ref Number:	Not reported
Alt Facility RCRA ID:	Not reported
Alt Facility Sign Date:	Not reported
MGMT Method Type Code:	H141
Waste Code a:	Lead
Waste Code b:	Not reported
Waste Code c:	Not reported
Waste Code e:	Not reported
Waste Code f:	Not reported
Waste Code g:	Not reported
Waste Code 1:	Not reported
Waste Code 2:	Not reported
Waste Code 3:	Not reported
Waste Code 4:	Not reported
Waste Code 5:	Not reported
Waste Code 6:	Not reported
Quantity:	200
Units:	Gallons (liquids only)
Number of Containers:	1
Container Type:	Cargo tanks (tank trucks)
Handling Method:	Treat
Specific Gravity:	1

G171 **LOT 10,TAXBLOCK 122** **NY E DESIGNATION** **S108469603**
SW **265 GOLD STREET** **NY NYC LAND USE** **N/A**
< 1/8 **BROOKLYN, NY**
0.093 mi.
490 ft. **Site 16 of 34 in cluster G**

Relative:
Higher

Actual:
23 ft.

E DESIGNATION:

Name:	LOT 10,TAXBLOCK 122
Address:	265 GOLD STREET
City,State,Zip:	BROOKLYN, NY
Tax Lot(s):	10
Tax Block:	122
Borough Code:	Not reported
E-No:	E-117
Effective Date:	Not reported

LOT 10,TAXBLOCK 122 (Continued) **S108469603**

Satisfaction Date:	Not reported
Ceqr Number:	03DCP035K
Ulurp Number:	C020263ZMK
Zoning Map No:	Not reported
Description:	Underground Gasoline Storage Tanks* Testing Protocol.;Window Wall Attenuation & Alternate Ventilation
Lot Remediation Date:	Not reported

NYC LAND USE:

Name:	Not reported
Address:	265 GOLD STREET
City,State,Zip:	BROOKLYN, NY 11201
Latitude:	40.6965147
Longitude:	-73.9827188
Type Of Ownership Code:	C
Owner Name:	PS NORTHEAST, LLC
Borough:	BK
Tax Block:	122
Tax Lot:	10
Community District:	302
Census Tract 2020:	3001501
Census Block 2020:	30015011004
Census Tract 2010:	15
Census Block 2010:	1005
School District:	13
City Council District:	33
Fire Company:	L118
Police Precinct:	84
Health Center District:	36
Health Area:	1100
Sanitation District Boro:	3
Sanitation District Number:	02
Sanitation Subsection:	1B
Zoning District 1:	C6-2: Commercial Districts
Zoning District 2:	Not reported
Zoning District 3:	Not reported
Zoning District 4:	Not reported
Commercial Overlay 1:	Not reported
Commercial Overlay 2:	Not reported
Special Purpose District 1:	Not reported
Special Purpose District 2:	Not reported
Special Purpose District 3:	Not reported
Limited Height District:	Not reported
Spill Boundary Indicator:	N
Building Class:	E7: Warehouses - Warehouse, Self Storage
Land Use Category:	Industrial & Manufacturing
Number Of Easements:	0
Lot Area:	13283
Total Building Floor Area:	170266
Commercial Floor Area:	170266
Residential Floor Area:	0
Office Floor Area:	0
Retail Floor Area:	0
Garage Floor Area:	0
Storage Floor Area:	170266
Factory Floor Area:	0

LOT 10,TAXBLOCK 122 (Continued) **S108469603**

Other Floor Area:	0
Total Building Floor Area Source Code:	2
Number Of Buildings:	1
Number Of Floors:	13.0000000
Residential Units:	0
Total Units:	1
Lot Frontage:	66.5800000
Lot Depth:	170.0000000
Building Frontage:	86.0000000
Building Depth:	100.0000000
Extension Code:	N
Proximity Code:	3
Irregular Lot Code:	Y
Lot Type:	5
Basement Type/Grade:	0
Assessed Land Value:	1088550.00000
Assessed Total Value:	13216500.00000
Exempt Total Value:	0.00000
Year Built:	1909
Year Altered 1:	1981
Year Altered 2:	0
Historic District Name:	Not reported
Landmark Status:	Not reported
Built Floor Area Ratio:	12.82000000000
Maximum Allowable Residential Far:	6.02000000000
Maximum Allowable Commercial Far:	6.00000000000
Maximum Allowable Community Facility Far:	6.50000000000
Boro Code:	3
Borough, Tax Block and Lot:	3001220010.00000000
Condominium Number:	Not reported
Census Tract 2:	0015
X Coordinate:	989042
Y Coordinate:	193036
Zoning Map #:	12d
Zoning Map Code:	Not reported
Sanborn Map #:	302 033
Tax Map #:	30103
E-designation Number:	E-117
Apportionment BBL:	Not reported
Apportionment Date:	Not reported
Pluto DTM Base Map Indicator:	1
2007 Flood Insurance Rate Map Indicator:	Not reported
2015 Preliminary Flood Insurance Rate Map Indicator:	Not reported
Version Number:	25v2.1
Changed By DCP:	Not reported

G172 **CONSOLIDATED EDISON COMPANY OF NY** **E MANIFEST** **1031975181**
WSW **234 GOLD ST** **N/A**
< 1/8 **BROOKLYN, NY 11201**
0.093 mi.
491 ft. **Site 17 of 34 in cluster G**

Relative: E MANIFEST:
Higher

Manifest Tracking Number:	006857440GBF
Last Updated Date:	20210719
Shipped Date:	20210708
Received Date:	20210709
Manifest Status:	Signed

Actual:
31 ft.

CONSOLIDATED EDISON COMPANY OF NY (Continued) **1031975181**

Submission Type:	DataImage5Copy
Origin Type:	Service
Generator EPA ID:	NYR000114579
Generator Name:	Consolidated Edison Company Of Ny
Generator Location Street Number:	Not reported
Generator Location Street 1:	234 GOLD ST
Generator Location Street 2:	Not reported
Generator Location City:	BROOKLYN
Generator Location State:	NY
Generator Location Zip:	11201
Generator Mail Street Number:	Not reported
Generator Mail Street 1:	36 BUTLER STREET
Generator Mail Street 2:	Not reported
Generator Mail City:	ELIZABETH
Generator Mail Zip:	07206
Generator Mail State:	NJ
Generator Contact Company Name:	Not reported
Designated Facility EPA ID:	NJD991291105
Designated Facility Name:	Clean Earth Of North Jersey
Designated Facility Mail Street Number:	105
Designated Facility Mail Street 1:	Not reported
Designated Facility Mail Street 2:	JACOBUS AVE
Designated Facility Mail City:	KEARNY
Designated Facility Mail Zip:	07032
Designated Facility Mail State:	NJ
Designated Facility Location Street Number:	105
Designated Facility Location Street 1:	JACOBUS AVE
Designated Facility Location Street 2:	Not reported
Designated Facility Location City:	KEARNY
Designated Facility Location Zip:	07032
Designated Facility Location State:	NJ
Designated Facility Contact Company Name:	Not reported
Manifest Residue Indicator:	N
Rejection Indicator:	N

Transporter:

Manifest Tracking Number:	006857440GBF
Transporter Line Number:	1
Transporter EPA ID:	NJD003812047
Transporter Name:	Acv Environmental Services Inc.

Waste Line:

Manifest Tracking Number:	006857440GBF
Waste Line Number:	1
U.S. DOT Hazardous Indicator:	Y
U.S. DOT ID Number:	NA3082
U.S. DOT Description:	Rq, Na3082, Hazardous Waste Liquid Nos (Lead) 9 Pgiii
Non-Hazardous Waste Description:	Not reported
Number of Containers:	1
Container Type Code:	TT
Container Type Description:	Cargo tanks (tank trucks)
Waste Quantity:	800
Quantity Unit of Measure Code:	P
Quantity Unit of Measure Description:	Pounds
Waste Quantity, in Tons:	0.4
Acute Waste Quantity, in Tons:	0

CONSOLIDATED EDISON COMPANY OF NY (Continued) **1031975181**

Non-Acute Waste Quantity, in Tons:	0.4
Waste Quantity, in Kilograms:	362.812
Acute Waste Quantity, in Kilograms:	0
Non-Acute Waste Quantity, in Kilorgrams:	362.812
Management Method Code:	H110
Management Method Description:	STABILIZATION
Waste Residue Indicator:	N
Quantity Discrepancy Indicator:	N
Waste Type Discrepancy Indicator:	N
Waste Density:	Not reported
Waste Density Unit of Measure Code:	Not reported
Waste Density Unit of Measure Description:	Not reported
Form Code:	Not reported
Form Code Description:	Not reported
Source Code:	Not reported
Source Code Description:	Not reported
Waste Minimization Code:	Not reported
Waste Minimization Code Description:	Not reported
Consent Number:	Not reported
EPA Waste Indicator:	Y
Federal Waste Codes:	D008
Quantity Haz Kg:	362.812
Quantity Haz Tons:	0.4
Quantity Non Haz Kg:	0
Quantity Non Haz Tons:	0
State Waste Codes:	NY-T

F173 **CATCH BASIN 3RD AVE YARD** **NY Spills** **S125359247**
NNE **222 1ST AVE** **N/A**
< 1/8 **BROOKLYN, NY 11207**
0.093 mi.
492 ft. **Site 2 of 34 in cluster F**

Relative: **Lower**
Actual: **12 ft.**

SPILLS:

Name:	CATCH BASIN 3RD AVE YARD
Address:	222 1ST AVE
City,State,Zip:	BROOKLYN, NY 11207
Spill Number/Closed Date:	1905310 / 2019-12-30
Facility ID:	1905310
Facility Type:	ER
DER Facility ID:	543338
Site ID:	593331
DEC Region:	2
Spill Cause:	Equipment Failure
Spill Class:	C4
SWIS:	2401
Spill Date:	2019-08-20
Investigator:	EJKIM
Referred To:	Not reported
Reported to Dept:	2019-08-20
CID:	Not reported
Water Affected:	Not reported
Spill Source:	Commercial Vehicle
Spill Notifier:	Other
Cleanup Ceased:	Not reported
Cleanup Meets Std:	False
Last Inspection:	Not reported
Recommended Penalty:	False

CATCH BASIN 3RD AVE YARD (Continued) **S125359247**

UST Trust:	False
Remediation Phase:	0
Date Entered In Computer:	2019-08-20
Spill Record Last Update:	2019-12-30
Spiller Name:	ERT
Spiller Company:	RUBBISH CONTRACTOR
Spiller Address:	222 1ST AVE
Spiller Company:	999
Contact Name:	ERT
Latitude:	Not reported
Longitude:	Not reported
DEC Memo:	Emis #274895. 8/20/19-Zhune spoke to Richard Slote. Richard said spill in 3rd avenue yard. It was hydraulic fluid most to the asphalt. 3 quarts was already cleaned. They discovered few ounces in the catch basin. They called a contractor to clean the catch basin. 12/30/19 Kim Con Ed cleaned up the spill. 8/20/19: Con Ed reported all of the asphalt was cleaned with speedy dry, broom and shovels; 4 drums of oily debris was generated. The impacted catch basin was double washed and rinsed by Con Ed contractor ACV. All waste was brought to Clean Earth of North Jersey for disposal. See document files for further information Spill closed end
Remarks:	clean up is pending contractor

All Materials:

Site ID:	593331
Operable Unit ID:	1340922
Operable Unit:	01
Material ID:	2350752
Material Code:	0010
Material Name:	hydraulic oil
Case No.:	Not reported
Material FA:	Petroleum
Quantity:	Not reported
Units:	Not reported
Recovered:	Not reported
Oxygenate:	Not reported

D174 **STREET AND SEWER** **NY Spills** **S103572411**
SSE **NORTH BQE @ TILLARY ST** **N/A**
< 1/8 **BROOKLYN, NY**
0.094 mi.
494 ft. **Site 26 of 30 in cluster D**

Relative:
Higher

Actual:
21 ft.

SPILLS:

Name:	STREET AND SEWER
Address:	NORTH BQE @ TILLARY ST
City,State,Zip:	BROOKLYN, NY
Spill Number/Closed Date:	9804846 / 1998-07-27
Facility ID:	9804846
Facility Type:	ER
DER Facility ID:	162755
Site ID:	195335
DEC Region:	2
Spill Cause:	Other

STREET AND SEWER (Continued) **S103572411**

Spill Class:	C3
SWIS:	2401
Spill Date:	1998-07-18
Investigator:	SACCACIO
Referred To:	Not reported
Reported to Dept:	1998-07-18
CID:	370
Water Affected:	Not reported
Spill Source:	Commercial Vehicle
Spill Notifier:	Other
Cleanup Ceased:	Not reported
Cleanup Meets Std:	False
Last Inspection:	Not reported
Recommended Penalty:	False
UST Trust:	False
Remediation Phase:	0
Date Entered In Computer:	1998-07-18
Spill Record Last Update:	2002-03-13
Spiller Name:	Not reported
Spiller Company:	UNDECIDED (SEE DEC NOTES)
Spiller Address:	Not reported
Spiller Company:	001
Contact Name:	ABOVE CALLER
Latitude:	40.6963040
Longitude:	-73.9798720
DEC Memo:	Not reported
Remarks:	DRUM FELL OFF BACK OF UNKNOWN TRUCK - SPILL TO ROAD AND SEWER - FD ON SCENE - TRYING TO CONTAIN AND CLEAN

All Materials:

Site ID:	195335
Operable Unit ID:	1062753
Operable Unit:	01
Material ID:	319608
Material Code:	0001A
Material Name:	#2 fuel oil
Case No.:	Not reported
Material FA:	Petroleum
Quantity:	40.00
Units:	G
Recovered:	.00
Oxygenate:	Not reported

D175 **BKLYN QUNS EXPWY/TILLARY** **NY Spills** **S102145821**
SSE **BKLYN QUNS EXPWY/TILLARY** **N/A**
< 1/8 **NEW YORK CITY, NY**
0.094 mi.
494 ft. **Site 27 of 30 in cluster D**

Relative:
Higher

Actual:
21 ft.

SPILLS:

Name:	BKLYN QUNS EXPWY/TILLARY
Address:	BKLYN QUNS EXPWY/TILLARY
City,State,Zip:	NEW YORK CITY, NY
Spill Number/Closed Date:	9002492 / 1990-06-04
Facility ID:	9002492
Facility Type:	ER
DER Facility ID:	152322

BKLYN QUNS EXPWY/TILLARY (Continued) **S102145821**

Site ID:	181645
DEC Region:	2
Spill Cause:	Equipment Failure
Spill Class:	Not reported
SWIS:	2401
Spill Date:	1990-06-04
Investigator:	RWAUSTIN
Referred To:	Not reported
Reported to Dept:	1990-06-04
CID:	Not reported
Water Affected:	Not reported
Spill Source:	Commercial Vehicle
Spill Notifier:	Police Department
Cleanup Ceased:	1990-06-04
Cleanup Meets Std:	True
Last Inspection:	Not reported
Recommended Penalty:	False
UST Trust:	False
Remediation Phase:	0
Date Entered In Computer:	1990-06-05
Spill Record Last Update:	2004-09-30
Spiller Name:	Not reported
Spiller Company:	BURKE, INC
Spiller Address:	90 C0MMERCE RD
Spiller Company:	001
Contact Name:	Not reported
Latitude:	40.6963040
Longitude:	-73.9798720
DEC Memo:	Prior to Sept, 2004 data translation this spill Lead_DEC Field was AUSTIN 06/04/90: SILOXANE IS A SILOCONE CONCRETE SEALANT, NO ACTION REQUIRED BY DEC.
Remarks:	NYCPD, NYCFD ON SITE, 55GAL DRUM OF SILOXANE FELL OFF TRUCK ONTO BQE, NYCFD REPORTED NO CONTAMINATION TO SEWER, SPILL ON ROAD, SPEEDY DRY APPLIED, CHEMIST ENROUTE TO INSPECT SITE.

All Materials:

Site ID:	181645
Operable Unit ID:	942349
Operable Unit:	01
Material ID:	437232
Material Code:	0066A
Material Name:	unknown petroleum
Case No.:	Not reported
Material FA:	Petroleum
Quantity:	55.00
Units:	G
Recovered:	.00
Oxygenate:	Not reported

Site ID:	181645
Operable Unit ID:	942349
Operable Unit:	01
Material ID:	437233
Material Code:	1685A
Material Name:	siloxane fluid
Case No.:	Not reported
Material FA:	Other
Quantity:	.00

BKLYN QUNS EXPWY/TILLARY (Continued) **S102145821**

Units:	Not reported
Recovered:	.00
Oxygenate:	Not reported

D176 **FEEDER 63** **NY Spills** **S107657331**
SSE **PARK AVE BET NAVY & PROSPECT** **N/A**
< 1/8 **BROOKLYN, NY**
0.094 mi.
498 ft. **Site 28 of 30 in cluster D**

Relative: **Higher**
Actual: **23 ft.**

SPILLS:

Name:	FEEDER 63
Address:	PARK AVE BET NAVY & PROSPECT
City,State,Zip:	BROOKLYN, NY
Spill Number/Closed Date:	0513849 / 2006-06-28
Facility ID:	0513849
Facility Type:	ER
DER Facility ID:	310604
Site ID:	360419
DEC Region:	2
Spill Cause:	Equipment Failure
Spill Class:	B3
SWIS:	2401
Spill Date:	2006-03-03
Investigator:	JHOCONNE
Referred To:	Not reported
Reported to Dept:	2006-03-03
CID:	38
Water Affected:	Not reported
Spill Source:	Commercial/Industrial
Spill Notifier:	Responsible Party
Cleanup Ceased:	Not reported
Cleanup Meets Std:	False
Last Inspection:	Not reported
Recommended Penalty:	False
UST Trust:	False
Remediation Phase:	0
Date Entered In Computer:	2006-03-03
Spill Record Last Update:	2006-07-07
Spiller Name:	ERT DESK
Spiller Company:	CON EDISON
Spiller Address:	4 IRVING PLACE
Spiller Company:	999
Contact Name:	ERT DESK
Latitude:	40.6961700
Longitude:	-73.9803600
DEC Memo:	3/3/06 - Raphael Ketani. I arrived on site 2:15PM. Many Con Ed and DEP personnel on site already. Hose on east side of street running water at high volume down the street to the intersection of Navy St. and Park Ave. Many tank trailer trucks and 2 vacuum trucks on site. Problem is below the elevated BQE and doesn't affect traffic. Initial release is 2,000 gals with 150 gals. recovered. Jerry Mattarazzo is the Incident Commander for Con Ed. Spoke to Mr. Natale, Information Officer of Con Ed, at command post ((917) 417-7372). He said that 345,000 volt

FEEDER 63 (Continued) **S107657331**

feeder was compromised by water
main that crosses it. Feeder runs parallel and under the eastbound (northbound) side of BQE. Oil
does not contain PCBs. Water main crosses the line perpendicularly. Water main sprang a leak which
picked up the sand around the feeder pipe and sand blasted the feeder pipe until it cut the pipe
and released oil. At beginning of incident yesterday 3/2/06, all that was seen was water breaking
through cracks in pavement under the BQE. Con Ed dug up the intersection of the feeder and the
main. Yellow oil was seen floating and filling up the pit. Pressure was reduced in the feeder to
about 5 gal./min., but the water pressure was maintained. Con Ed kept pumping oil to keep the water
out and DEP kept pumping water to keep the oil out. Mike Pilig of Con Ed, Safety Officer (and
acting as Environmental Officer for Con Ed), told me that, initially, Con Ed thought that 2,000
gal. had been released, but because pumping never ceased in order to protect the feeder, much more
is suspected of having been released as a mix with water from the water main. There are cracks in
the pavement where the east side of Park Avenue is within 15' of the intersection of the feeder and
water main. Started pumping out excavation at 2:45PM. Empty hole with about an 8 hole on underside
of one feeder pipe. Oil is still coming out of pipe. Vacuuming is continuing and liquids are going
into portable 10,000 gal. roll off holding tank. However, tanker trucks are standing by. I pointed
out the cracks in the pavement to Mike Pilig and he said that once things are under control, Con Ed
will do soil borings to determine extent of soil contamination and oil migration. I asked David
Russo, DEP Environmental Health and Safety Officer, whether the water treatment plant has been
notified of the mix of water and oil heading to the plant. He said they had been notified and it's
up to them what they will do about it. The Ingersol Houses apartment buildings are about 50 feet
away from the site of the excavation. It's not clear whether any oil headed to or entered the
basements of the buildings as the great majority of the water from the water main escaped up and
out through cracks in the pavement under the BQE. 3/3/06 4:00 PM - LEAK LOCATED ON PARK AVE BET
NAVY AND POSTLAND. MET AT SITE WITH PILLIG AND NATALE. LEAK HAS BEEN EXCAVATED AND TEMPORARY CLAMP
IN PACE. SPOKE WITH RUSSO (NYCDEP) WHO IS SATISFIED WITH PROGRESS THUS FAR. WILL RETURN TO SITE ON
MONDAY 3/6 TO DISCUSS POST-EX SAMPLING WITH PILLIG. (JHO) 4/10/06
e-mail from Mike Pillig: Jane, I
wanted to update you on our cleanup activities on the subject feeder leak. As you will be able to
see from the results, we have one area of the excavation where the wall samples are still high,

FEEDER 63 (Continued) **S107657331**

that being the East wall (north corner). The reason you do not see more samples taken on the north wall is because we uncovered another feeder to inspect for damage and backfilled with sand so as to protect the feeder. While there was no visible contamination we did not take samples. If I were to take samples of the north wall, I would merely be sampling the clean sand that was put back in to protect the feeder. Lab results show high TPH results (23,200 ppm and 26,100 ppm) in northeast corner of excavation. (JHO) 4/19/06 - spoke with Pillig - told him to excavate north east corner area. He indicated that they were already planning to excavate additional soil and re-sample that area. Also, they will be conducting additional excavation to the north of the second feeder and collecting samples. He will send revised sketch showing excavation limits. (JHO) 5/4/06 - met on site with Mike Pillig. Additional excavation conducted to north and east approx. 5 feet, new samples collected - all results below 500 ppm TPH. OK to backfill. Also, he extended excavation to west approx. 5 feet and to a depth pf 2 feet due to visual observation of oil beneath asphalt during initial spill response. 11 samples collected, as well as 2 shallow soil borings immediately north of feeders 701/702 (which are located north of the original excavation). Results expected next week. When these excavations are backfilled, he will open excavation northeast to DEP valve basin, which was impacted during inital release. Total leak amount now calculated at approx. 5700 gallons. (JHO) 6/28/06: Mike Pillig e-mailed all lab results and site sketch showing sampling locations - see eDocs. All results below cleanup guidance values. Close out. (JHO)

Remarks: poss spill into east river btwn rainey substation and farragut sub station in Brooklyn. Feeder runs under water btwn sub stations. Equipment failure in feeder. Leaking 10 gallons per hour. 163167

All Materials:

Site ID:	360419
Operable Unit ID:	1117575
Operable Unit:	01
Material ID:	2108088
Material Code:	0541A
Material Name:	dielectric fluid
Case No.:	Not reported
Material FA:	Petroleum
Quantity:	5700.00
Units:	G
Recovered:	.00
Oxygenate:	Not reported

G177 **CON EDISION - MH712** **RCRA NonGen / NLR** **1007207574**
SW **259 GOLD ST. 259 GOLD ST.** **NYP004071247**
< 1/8 **NEW YORK, NY 10003**
0.098 mi.
515 ft. **Site 18 of 34 in cluster G**

Relative: **Higher**

Actual: **27 ft.**

RCRA Listings:

Date Form Received by Agency:		20020602
Handler Name:		Con Edision - Mh712
Handler Address:		259 Gold St. 259 Gold St.
Handler City,State,Zip:		NEW YORK, NY 10003
EPA ID:		NYP004071247
Contact Name:		ANTHONY DRUMMINGS
Contact Address:		IRVING PLACE
Contact City,State,Zip:		NEW YORK, NY 10003
Contact Telephone:		212-460-3770
Contact Fax:		Not reported
Contact Email:		Not reported
Contact Title:		Not reported
EPA Region:		02
Land Type:		Not reported
Federal Waste Generator Description:		Not a generator, verified
Non-Notifier:		Not reported
Biennial Report Cycle:		Not reported
Accessibility:		Not reported
Active Site Indicator:		Not reported
State District Owner:		Ny
State District:		NYSDEC R2
Mailing Address:		IRVING PLACE
Mailing City,State,Zip:		NEW YORK, NY 10003
Owner Name:	Not reported	
Owner Type:		Not reported
Operator Name:	Not reported	
Operator Type:		Not reported
Short-Term Generator Activity:		No
Importer Activity:		No
Mixed Waste Generator:		No
Transporter Activity:		No
Transfer Facility Activity:		No
Recycler Activity with Storage:		No
Small Quantity On-Site Burner Exemption:		No
Smelting Melting and Refining Furnace Exemption:		No
Underground Injection Control:		No
Off-Site Waste Receipt:		No
Universal Waste Indicator:		No
Universal Waste Destination Facility:		No
Federal Universal Waste:		No
Active Site State-Reg Handler:		---
Federal Facility Indicator:		Not reported
Hazardous Secondary Material Indicator:		N
Sub-Part K Indicator:		Not reported
2018 GPRA Permit Baseline:		Not on the Baseline
2018 GPRA Renewals Baseline:		Not on the Baseline
202 GPRA Corrective Action Baseline:		No
Subject to Corrective Action Universe:		No
Non-TSDFs Where RCRA CA has Been Imposed Universe:		No
Corrective Action Priority Ranking:		No NCAPS ranking
Environmental Control Indicator:		No
Institutional Control Indicator:		No

CON EDISION - MH712 (Continued) **1007207574**

Human Exposure Controls Indicator:	N/A
Groundwater Controls Indicator:	N/A
Significant Non-Complier Universe:	No
Unaddressed Significant Non-Complier Universe:	No
Addressed Significant Non-Complier Universe:	No
Significant Non-Complier With a Compliance Schedule Universe:	No
Financial Assurance Required:	Not reported
Handler Date of Last Change:	20150414
Recognized Trader-Importer:	No
Recognized Trader-Exporter:	No
Importer of Spent Lead Acid Batteries:	No
Exporter of Spent Lead Acid Batteries:	No
Recycler Activity Without Storage:	No
Manifest Broker:	No
Sub-Part P Indicator:	No

Biennial: List of Years
Year: 2001

Click Here for Biennial Reporting System Data:

Historic Generators:

Receive Date:	20020601
Handler Name: CON EDISION - MH712	
Federal Waste Generator Description:	Not a generator, verified
State District Owner:	Ny
Large Quantity Handler of Universal Waste:	No
Recognized Trader Importer:	No
Recognized Trader Exporter:	No
Spent Lead Acid Battery Importer:	No
Spent Lead Acid Battery Exporter:	No
Current Record:	No
Non Storage Recycler Activity:	Not reported
Electronic Manifest Broker:	Not reported

Receive Date:	20020602
Handler Name: CON EDISION - MH712	
Federal Waste Generator Description:	Not a generator, verified
State District Owner:	Ny
Large Quantity Handler of Universal Waste:	No
Recognized Trader Importer:	No
Recognized Trader Exporter:	No
Spent Lead Acid Battery Importer:	No
Spent Lead Acid Battery Exporter:	No
Current Record:	Yes
Non Storage Recycler Activity:	Not reported
Electronic Manifest Broker:	Not reported

Receive Date:	20020531
Handler Name: CON EDISION - MH712	
Federal Waste Generator Description:	Large Quantity Generator
State District Owner:	Ny
Large Quantity Handler of Universal Waste:	No
Recognized Trader Importer:	No
Recognized Trader Exporter:	No
Spent Lead Acid Battery Importer:	No

CON EDISION - MH712 (Continued) **1007207574**

Spent Lead Acid Battery Exporter: No
Current Record: No
Non Storage Recycler Activity: Not reported
Electronic Manifest Broker: Not reported

List of NAICS Codes and Descriptions:
NAICS Code: 221122
NAICS Description: Electric Power Distribution

Facility Has Received Notices of Violations:
Violations: No Violations Found

Evaluation Action Summary:
Evaluations: No Evaluations Found

G178 **CON EDISION - MH712** **RCRA NonGen / NLR** **1007207993**
SW **259 GOLD ST. 259 GOLD ST.** **NYP004079984**
< 1/8 **NEW YORK, NY 10003**
0.098 mi.
515 ft. **Site 19 of 34 in cluster G**

Relative: **Higher**

Actual: **27 ft.**

RCRA Listings:
Date Form Received by Agency: 20020602
Handler Name: Con Edision - Mh712
Handler Address: Gold St. 259 Gold St.
Handler City,State,Zip: NEW YORK, NY 10003
EPA ID: NYP004079984
Contact Name: ANTHONY DRUMMINGS
Contact Address: IRVING PLACE
Contact City,State,Zip: NEW YORK, NY 10003
Contact Telephone: 212-460-3770
Contact Fax: Not reported
Contact Email: Not reported
Contact Title: Not reported
EPA Region: 02
Land Type: Not reported
Federal Waste Generator Description: Not a generator, verified
Non-Notifier: Not reported
Biennial Report Cycle: Not reported
Accessibility: Not reported
Active Site Indicator: Not reported
State District Owner: Ny
State District: NYSDEC R2
Mailing Address: IRVING PLACE
Mailing City,State,Zip: NEW YORK, NY 10003
Owner Name: Not reported
Owner Type: Not reported
Operator Name: Not reported
Operator Type: Not reported
Short-Term Generator Activity: No
Importer Activity: No
Mixed Waste Generator: No
Transporter Activity: No
Transfer Facility Activity: No
Recycler Activity with Storage: No

CON EDISION - MH712 (Continued) **1007207993**

Small Quantity On-Site Burner Exemption:	No
Smelting Melting and Refining Furnace Exemption:	No
Underground Injection Control:	No
Off-Site Waste Receipt:	No
Universal Waste Indicator:	No
Universal Waste Destination Facility:	No
Federal Universal Waste:	No
Active Site State-Reg Handler:	---
Federal Facility Indicator:	Not reported
Hazardous Secondary Material Indicator:	N
Sub-Part K Indicator:	Not reported
2018 GPRA Permit Baseline:	Not on the Baseline
2018 GPRA Renewals Baseline:	Not on the Baseline
202 GPRA Corrective Action Baseline:	No
Subject to Corrective Action Universe:	No
Non-TSDFs Where RCRA CA has Been Imposed Universe:	No
Corrective Action Priority Ranking:	No NCAPS ranking
Environmental Control Indicator:	No
Institutional Control Indicator:	No
Human Exposure Controls Indicator:	N/A
Groundwater Controls Indicator:	N/A
Significant Non-Complier Universe:	No
Unaddressed Significant Non-Complier Universe:	No
Addressed Significant Non-Complier Universe:	No
Significant Non-Complier With a Compliance Schedule Universe:	No
Financial Assurance Required:	Not reported
Handler Date of Last Change:	20150414
Recognized Trader-Importer:	No
Recognized Trader-Exporter:	No
Importer of Spent Lead Acid Batteries:	No
Exporter of Spent Lead Acid Batteries:	No
Recycler Activity Without Storage:	No
Manifest Broker:	No
Sub-Part P Indicator:	No

Biennial: List of Years

Year:	2001

Click Here for Biennial Reporting System Data:

Historic Generators:

Receive Date:	20020601
Handler Name: CON EDISION - MH712	
Federal Waste Generator Description:	Not a generator, verified
State District Owner:	Ny
Large Quantity Handler of Universal Waste:	No
Recognized Trader Importer:	No
Recognized Trader Exporter:	No
Spent Lead Acid Battery Importer:	No
Spent Lead Acid Battery Exporter:	No
Current Record:	No
Non Storage Recycler Activity:	Not reported
Electronic Manifest Broker:	Not reported

Receive Date:	20020602
Handler Name: CON EDISION - MH712	

CON EDISION - MH712 (Continued) **1007207993**

Federal Waste Generator Description:	Not a generator, verified
State District Owner:	Ny
Large Quantity Handler of Universal Waste:	No
Recognized Trader Importer:	No
Recognized Trader Exporter:	No
Spent Lead Acid Battery Importer:	No
Spent Lead Acid Battery Exporter:	No
Current Record:	Yes
Non Storage Recycler Activity:	Not reported
Electronic Manifest Broker:	Not reported

Receive Date:	20020531
Handler Name: CON EDISION - MH712	
Federal Waste Generator Description:	Large Quantity Generator
State District Owner:	Ny
Large Quantity Handler of Universal Waste:	No
Recognized Trader Importer:	No
Recognized Trader Exporter:	No
Spent Lead Acid Battery Importer:	No
Spent Lead Acid Battery Exporter:	No
Current Record:	No
Non Storage Recycler Activity:	Not reported
Electronic Manifest Broker:	Not reported

List of NAICS Codes and Descriptions:

NAICS Code:	221122
NAICS Description:	Electric Power Distribution

Facility Has Received Notices of Violations:

Violations:	No Violations Found

Evaluation Action Summary:

Evaluations:	No Evaluations Found

G179 **MANHOLE #712** **NY Spills** **S104952033**
SW **259 GOLD ST** **N/A**
< 1/8 **BROOKLYN, NY**
0.098 mi.
515 ft. **Site 20 of 34 in cluster G**

Relative: **Higher**
Actual: **27 ft.**

SPILLS:

Name:	MANHOLE #712
Address:	259 GOLD ST
City,State,Zip:	BROOKLYN, NY
Spill Number/Closed Date:	0011044 / 2001-08-17
Facility ID:	0011044
Facility Type:	ER
DER Facility ID:	178197
Site ID:	215079
DEC Region:	2
Spill Cause:	Unknown
Spill Class:	C4
SWIS:	2401
Spill Date:	2001-01-09
Investigator:	JHOCONNE

MANHOLE #712 (Continued) **S104952033**

Referred To:	Not reported
Reported to Dept:	2001-01-09
CID:	252
Water Affected:	Not reported
Spill Source:	Commercial/Industrial
Spill Notifier:	Affected Persons
Cleanup Ceased:	Not reported
Cleanup Meets Std:	False
Last Inspection:	Not reported
Recommended Penalty:	False
UST Trust:	False
Remediation Phase:	0
Date Entered In Computer:	2001-01-09
Spill Record Last Update:	2001-08-17
Spiller Name:	UNKNOWN
Spiller Company:	UNKNOWN
Spiller Address:	UNKNOWN
Spiller Company:	999
Contact Name:	SEAN MCKEEVER
Latitude:	40.6970246
Longitude:	-73.9830757
DEC Memo:	Prior to Sept, 2004 data translation this spill Lead_DEC Field was O'CONNELL
Remarks:	SAMPLE TAKEN-CLEANUP PENDING RESULTS- CON ED #135031

All Materials:

Site ID:	215079
Operable Unit ID:	832965
Operable Unit:	01
Material ID:	541373
Material Code:	0066A
Material Name:	unknown petroleum
Case No.:	Not reported
Material FA:	Petroleum
Quantity:	2.00
Units:	G
Recovered:	.00
Oxygenate:	Not reported

G180 **CONSOLIDATED EDISON** **NY MANIFEST** **S117564106**
SW **259 GOLD ST. 259 GOLD ST.** **N/A**
< 1/8 **NEW YORK, NY 10003**
0.098 mi.
515 ft. **Site 21 of 34 in cluster G**

Relative: **Higher**
Actual: **27 ft.**

NY MANIFEST:

EPA ID:	NYP004079984
Country:	USA
Name:	Consolidated Edison
Address:	259 GOLD ST. 259 GOLD ST.
Address 2:	Not reported
City,State,Zip:	NEW YORK, NY 10003
Zip 4:	Not reported
Location Address 1:	MH712 259 GOLD ST
Location Address 2:	Not reported
Location City,State,Zip:	BROOKLYN, NY 11201
Location Zip 4:	Not reported

CONSOLIDATED EDISON (Continued) **S117564106**

Facility Status: Not reported
Total Tanks: Not reported
Code: BP

Mailing:
Mailing Name: Consolidated Edison
Mailing Contact: Franklin Murray
Mailing Address 1: 4 IRVING PLACE RM 828
Mailing Address 2: Not reported
Mailing City,State,Zip: NEW YORK, NY 10003
Mailing Zip 4: Not reported
Mailing Country: USA
Mailing Phone: 2124602808

Manifest Data:
Document ID: NYE0663804
Manifest Status: Not reported
Trans1 State ID: 48122AN
Year: 2001
Trans2 State ID: 17741AV
Generator Ship Date: 04/18/2001
Trans1 Recv Date: 04/18/2001
Trans2 Recv Date: 04/19/2001
TSD Site Recv Date: 04/19/2001
Part A Recv Date: Not reported
Part B Recv Date: Not reported
Generator EPA ID: NYP004079984
Trans1 EPA ID: NYD006982359
Trans2 EPA ID: NYD006982359
TSDF ID 1: NYD077444263
TSDF ID 2: Not reported
Manifest Tracking Number: Not reported
Import Indicator: Not reported
Export Indicator: Not reported
Discr Quantity Indicator: Not reported
Discr Type Indicator: Not reported
Discr Residue Indicator: Not reported
Discr Partial Reject Indicator: Not reported
Discr Full Reject Indicator: Not reported
Manifest Ref Number: Not reported
Alt Facility RCRA ID: Not reported
Alt Facility Sign Date: Not reported
MGMT Method Type Code: Not reported
Waste Code 1: B007
Waste Code 2: Not reported
Waste Code 3: Not reported
Waste Code 4: Not reported
Waste Code 5: Not reported
Waste Code 6: Not reported
Quantity: 00050
Units: Kilograms
Number of Containers: 001
Container Type: Metal drums, barrels, kegs
Handling Method: Landfill
Specific Gravity: 01.00
Waste Code 7: B007
Waste Code 8: Not reported

CONSOLIDATED EDISON (Continued) **S117564106**

Waste Code:	Not reported
Waste Code 10:	Not reported
Waste Code 11:	Not reported
Quantity:	00114
Units:	Kilograms
Number of Containers:	002
Container Type:	Metal drums, barrels, kegs
Handling Method:	Landfill
Specific Gravity:	01.00

Document ID:	NYE0759708
Manifest Status:	Not reported
Trans1 State ID:	SM1709
Year:	2001
Trans2 State ID:	Not reported
Generator Ship Date:	04/18/2001
Trans1 Recv Date:	04/18/2001
Trans2 Recv Date:	Not reported
TSD Site Recv Date:	04/18/2001
Part A Recv Date:	Not reported
Part B Recv Date:	Not reported
Generator EPA ID:	NYP004079984
Trans1 EPA ID:	NYD006982359
Trans2 EPA ID:	Not reported
TSDF ID 1:	NYD980593636
TSDF ID 2:	Not reported
Manifest Tracking Number:	Not reported
Import Indicator:	Not reported
Export Indicator:	Not reported
Discr Quantity Indicator:	Not reported
Discr Type Indicator:	Not reported
Discr Residue Indicator:	Not reported
Discr Partial Reject Indicator:	Not reported
Discr Full Reject Indicator:	Not reported
Manifest Ref Number:	Not reported
Alt Facility RCRA ID:	Not reported
Alt Facility Sign Date:	Not reported
MGMT Method Type Code:	Not reported
Waste Code 1:	B003
Waste Code 2:	Not reported
Waste Code 3:	Not reported
Waste Code 4:	Not reported
Waste Code 5:	Not reported
Waste Code 6:	Not reported
Quantity:	01973
Units:	Kilograms
Number of Containers:	001
Container Type:	Cargo tanks (tank trucks)
Handling Method:	Treat
Specific Gravity:	01.00

G181 **CONSOLIDATED EDISON** **NY MANIFEST** **S117564040**
SW **259 GOLD ST. 259 GOLD ST.** **N/A**
< 1/8 **NEW YORK, NY 10003**
0.098 mi.
515 ft. **Site 22 of 34 in cluster G**

Relative:
Higher

Actual:
27 ft.

NY MANIFEST:

EPA ID:	NYP004071247
Country:	USA
Name:	Consolidated Edison
Address:	259 GOLD ST. 259 GOLD ST.
Address 2:	Not reported
City,State,Zip:	NEW YORK, NY 10003
Zip 4:	Not reported
Location Address 1:	MH712-F/O 254 GOLD ST
Location Address 2:	Not reported
Location City,State,Zip:	BROOKLYN, NY 11201
Location Zip 4:	Not reported
Facility Status:	Not reported
Total Tanks:	Not reported
Code:	BP

Mailing:

Mailing Name:	Consolidated Edison
Mailing Contact:	Franklin Murray
Mailing Address 1:	4 IRVING PLACE RM 828
Mailing Address 2:	Not reported
Mailing City,State,Zip:	NEW YORK, NY 10003
Mailing Zip 4:	Not reported
Mailing Country:	USA
Mailing Phone:	2124602808

Manifest Data:

Document ID:	NYE0665289
Manifest Status:	Not reported
Trans1 State ID:	60913AX
Year:	2001
Trans2 State ID:	28190AU
Generator Ship Date:	01/11/2001
Trans1 Recv Date:	01/11/2001
Trans2 Recv Date:	01/12/2001
TSD Site Recv Date:	01/15/2001
Part A Recv Date:	Not reported
Part B Recv Date:	Not reported
Generator EPA ID:	NYP004071247
Trans1 EPA ID:	NYD006982359
Trans2 EPA ID:	NYD006982359
TSDF ID 1:	NYD077444263
TSDF ID 2:	Not reported
Manifest Tracking Number:	Not reported
Import Indicator:	Not reported
Export Indicator:	Not reported
Discr Quantity Indicator:	Not reported
Discr Type Indicator:	Not reported
Discr Residue Indicator:	Not reported
Discr Partial Reject Indicator:	Not reported
Discr Full Reject Indicator:	Not reported
Manifest Ref Number:	Not reported
Alt Facility RCRA ID:	Not reported

CONSOLIDATED EDISON (Continued) **S117564040**

Alt Facility Sign Date:	Not reported
MGMT Method Type Code:	Not reported
Waste Code 1:	B007
Waste Code 2:	Not reported
Waste Code 3:	Not reported
Waste Code 4:	Not reported
Waste Code 5:	Not reported
Waste Code 6:	Not reported
Quantity:	00377
Units:	Kilograms
Number of Containers:	005
Container Type:	Metal drums, barrels, kegs
Handling Method:	Landfill
Specific Gravity:	01.00

Document ID:	NYE0684414
Manifest Status:	Not reported
Trans1 State ID:	80416AB
Year:	2001
Trans2 State ID:	Not reported
Generator Ship Date:	01/10/2001
Trans1 Recv Date:	01/10/2001
Trans2 Recv Date:	Not reported
TSD Site Recv Date:	01/11/2001
Part A Recv Date:	Not reported
Part B Recv Date:	Not reported
Generator EPA ID:	NYP004071247
Trans1 EPA ID:	NYD006982359
Trans2 EPA ID:	Not reported
TSDF ID 1:	NYD980593636
TSDF ID 2:	Not reported
Manifest Tracking Number:	Not reported
Import Indicator:	Not reported
Export Indicator:	Not reported
Discr Quantity Indicator:	Not reported
Discr Type Indicator:	Not reported
Discr Residue Indicator:	Not reported
Discr Partial Reject Indicator:	Not reported
Discr Full Reject Indicator:	Not reported
Manifest Ref Number:	Not reported
Alt Facility RCRA ID:	Not reported
Alt Facility Sign Date:	Not reported
MGMT Method Type Code:	Not reported
Waste Code 1:	B003
Waste Code 2:	Not reported
Waste Code 3:	Not reported
Waste Code 4:	Not reported
Waste Code 5:	Not reported
Waste Code 6:	Not reported
Quantity:	00436
Units:	Kilograms
Number of Containers:	001
Container Type:	Cargo tanks (tank trucks)
Handling Method:	Treat
Specific Gravity:	01.00

Document ID:	NYE0684486

CONSOLIDATED EDISON (Continued) **S117564040**

Manifest Status:	Not reported
Trans1 State ID:	Not reported
Year:	2001
Trans2 State ID:	Not reported
Generator Ship Date:	01/11/2001
Trans1 Recv Date:	01/11/2001
Trans2 Recv Date:	Not reported
TSD Site Recv Date:	01/11/2001
Part A Recv Date:	Not reported
Part B Recv Date:	Not reported
Generator EPA ID:	NYP004071247
Trans1 EPA ID:	NYD006982359
Trans2 EPA ID:	Not reported
TSDF ID 1:	NYD980593636
TSDF ID 2:	Not reported
Manifest Tracking Number:	Not reported
Import Indicator:	Not reported
Export Indicator:	Not reported
Discr Quantity Indicator:	Not reported
Discr Type Indicator:	Not reported
Discr Residue Indicator:	Not reported
Discr Partial Reject Indicator:	Not reported
Discr Full Reject Indicator:	Not reported
Manifest Ref Number:	Not reported
Alt Facility RCRA ID:	Not reported
Alt Facility Sign Date:	Not reported
MGMT Method Type Code:	Not reported
Waste Code 1:	B003
Waste Code 2:	Not reported
Waste Code 3:	Not reported
Waste Code 4:	Not reported
Waste Code 5:	Not reported
Waste Code 6:	Not reported
Quantity:	00500
Units:	Kilograms
Number of Containers:	001
Container Type:	Cargo tanks (tank trucks)
Handling Method:	Treat
Specific Gravity:	01.00

Document ID:	NYE0684504
Manifest Status:	Not reported
Trans1 State ID:	20854AD
Year:	2001
Trans2 State ID:	Not reported
Generator Ship Date:	02/01/2001
Trans1 Recv Date:	02/01/2001
Trans2 Recv Date:	Not reported
TSD Site Recv Date:	02/02/2001
Part A Recv Date:	Not reported
Part B Recv Date:	Not reported
Generator EPA ID:	NYP004071247
Trans1 EPA ID:	NYD006982359
Trans2 EPA ID:	Not reported
TSDF ID 1:	NYD980593636
TSDF ID 2:	Not reported
Manifest Tracking Number:	Not reported

CONSOLIDATED EDISON (Continued) **S117564040**

Import Indicator:	Not reported
Export Indicator:	Not reported
Discr Quantity Indicator:	Not reported
Discr Type Indicator:	Not reported
Discr Residue Indicator:	Not reported
Discr Partial Reject Indicator:	Not reported
Discr Full Reject Indicator:	Not reported
Manifest Ref Number:	Not reported
Alt Facility RCRA ID:	Not reported
Alt Facility Sign Date:	Not reported
MGMT Method Type Code:	Not reported
Waste Code 1:	B003
Waste Code 2:	Not reported
Waste Code 3:	Not reported
Waste Code 4:	Not reported
Waste Code 5:	Not reported
Waste Code 6:	Not reported
Quantity:	01700
Units:	Kilograms
Number of Containers:	001
Container Type:	Cargo tanks (tank trucks)
Handling Method:	Treat
Specific Gravity:	01.00

G182 **LOT 32,TAXBLOCK 121** **NY E DESIGNATION** **S108075271**
WSW **GOLD STREET** **N/A**
< 1/8 **BROOKLYN, NY**
0.098 mi.
515 ft. **Site 23 of 34 in cluster G**

Relative: **Higher**
Actual: **31 ft.**

E DESIGNATION:

Name:	LOT 32,TAXBLOCK 121
Address:	GOLD STREET
City,State,Zip:	BROOKLYN, NY
Tax Lot(s):	32
Tax Block:	121
Borough Code:	Not reported
E-No:	E-117
Effective Date:	Not reported
Satisfaction Date:	Not reported
Ceqr Number:	03DCP035K
Ulurp Number:	C020263ZMK
Zoning Map No:	Not reported
Description:	Underground Gasoline Storage Tanks* Testing Protocol.;Window Wall Attenuation & Alternate Ventilation
Lot Remediation Date:	Not reported

F183 **BCP- COMMERCIAL** **NY Spills** **S132711141**
NNE **39 1ST AVE** **N/A**
< 1/8 **BROOKLYN, NY**
0.100 mi.
526 ft. **Site 3 of 34 in cluster F**

Relative: SPILLS:
Lower

Actual:
11 ft.

Name:	BCP- COMMERCIAL
Address:	39 1ST AVE
City,State,Zip:	BROOKLYN, NY
Spill Number/Closed Date:	2408823 / 2025-03-27
Facility ID:	2408823
Facility Type:	ER
DER Facility ID:	619488
Site ID:	675476
DEC Region:	2
Spill Cause:	Equipment Failure
Spill Class:	C4
SWIS:	2401
Spill Date:	2025-01-27
Investigator:	VSZHUNE
Referred To:	Not reported
Reported to Dept:	2025-01-27
CID:	Not reported
Water Affected:	Not reported
Spill Source:	Commercial/Industrial
Spill Notifier:	Other
Cleanup Ceased:	Not reported
Cleanup Meets Std:	False
Last Inspection:	Not reported
Recommended Penalty:	False
UST Trust:	False
Remediation Phase:	0
Date Entered In Computer:	2025-01-27
Spill Record Last Update:	2025-03-28
Spiller Name:	Not reported
Spiller Company:	UNK
Spiller Address:	Not reported
Spiller Company:	999
Contact Name:	JADA
Latitude:	Not reported
Longitude:	Not reported
DEC Memo:	1/27/25-Zhune spoke to Jada. She said the site is in the BCP Program. On the construction site they have equipment called payloader it was taking up a piece of concrete and the concrete hit the hydraulic line and spilled approximately 5 gallons of hydraulic oil into soil. The contractor excavated the soil contaminated put it in a bug and is going to transferred it into a drum. They are in the process to find an environmental company to come and pick it up. 3/27/25- called several times to Jada 347-673-3020 to find out about the name of the company that remove the drum but she never picked up the phono. 3/28/25- Zhune spoke to Jada. Jada said the subcontractor Ruttura they took the drum to their yard. There is not manifest. Spill closed.
Remarks:	Cleanup complete

BCP- COMMERCIAL (Continued) **S132711141**

All Materials:

Site ID:	675476
Operable Unit ID:	1422150
Operable Unit:	01
Material ID:	2441563
Material Code:	0010
Material Name:	hydraulic oil
Case No.:	Not reported
Material FA:	Petroleum
Quantity:	5.00
Units:	G
Recovered:	Not reported
Oxygenate:	Not reported

F184 **COMMERCIAL** **NY Spills** **S132710763**
NNE **39 1ST AVE** **N/A**
< 1/8 **BROOKLYN, NY**
0.100 mi.
526 ft. **Site 4 of 34 in cluster F**

Relative: **Lower**

Actual: **11 ft.**

SPILLS:

Name:	COMMERCIAL
Address:	39 1ST AVE
City,State,Zip:	BROOKLYN, NY
Spill Number/Closed Date:	2408428 / 2025-01-09
Facility ID:	2408428
Facility Type:	ER
DER Facility ID:	619488
Site ID:	675065
DEC Region:	2
Spill Cause:	Equipment Failure
Spill Class:	Not reported
SWIS:	2401
Spill Date:	2025-01-09
Investigator:	RHLIN
Referred To:	Not reported
Reported to Dept:	2025-01-09
CID:	Not reported
Water Affected:	Not reported
Spill Source:	Commercial/Industrial
Spill Notifier:	Other
Cleanup Ceased:	Not reported
Cleanup Meets Std:	False
Last Inspection:	Not reported
Recommended Penalty:	False
UST Trust:	False
Remediation Phase:	0
Date Entered In Computer:	2025-01-09
Spill Record Last Update:	2025-01-09
Spiller Name:	Not reported
Spiller Company:	UNK
Spiller Address:	Not reported
Spiller Company:	999
Contact Name:	SHAYLA
Latitude:	Not reported
Longitude:	Not reported

COMMERCIAL (Continued) **S132710763**

DEC Memo: 1/9/25-Lin-Hydraulic line on heavy equipment broke and spilled approxiatemly 9 gallons to soil.
Speedy dry was put them. The saturated speedy dry and impacted soil was excavated and put into one
(1) 55 gallon drum for disposal. Case closed.
Remarks: Cleanup complete

All Materials:
Site ID: 675065
Operable Unit ID: 1421749
Operable Unit: 01
Material ID: 2441116
Material Code: 0010
Material Name: hydraulic oil
Case No.: Not reported
Material FA: Petroleum
Quantity: 9.00
Units: G
Recovered: Not reported
Oxygenate: Not reported

G185 **236 GOLD LLC** **RCRA-LQG** **1027706076**
WSW **236 GOLD ST** **NYR000260729**
< 1/8 **BROOKLYN, NY 11201**
0.102 mi.
537 ft. **Site 24 of 34 in cluster G**

Relative: **Higher**
Actual: **31 ft.**

RCRA Listings:

Date Form Received by Agency:		20230329
Handler Name:		236 Gold Llc
Handler Address:		Gold St
Handler City,State,Zip:		BROOKLYN, NY 11201
EPA ID:		NYR000260729
Contact Name:		YISROEL GREENFIELD
Contact Address:		SKILLMAN ST BR
Contact City,State,Zip:		BROOKLYN, NY 11205
Contact Telephone:		718-222-3822
Contact Fax:		Not reported
Contact Email:		YG@SUNSHINEEMAIL.COM
Contact Title:		OWNER
EPA Region:		02
Land Type:		Private
Federal Waste Generator Description:		Large Quantity Generator
Non-Notifier:		Not reported
Biennial Report Cycle:		Not reported
Accessibility:		Not reported
Active Site Indicator:		Handler Activities
State District Owner:		Ny
State District:		NYSDEC R2
Mailing Address:		SKILLMAN ST BR
Mailing City,State,Zip:		BROOKLYN, NY 11205
Owner Name:	236 Gold Llc	
Owner Type:		Private
Operator Name:	236 Gold Llc	
Operator Type:		Private
Short-Term Generator Activity:		Yes
Importer Activity:		No

236 GOLD LLC (Continued) **1027706076**

Mixed Waste Generator:	No
Transporter Activity:	No
Transfer Facility Activity:	No
Recycler Activity with Storage:	No
Small Quantity On-Site Burner Exemption:	No
Smelting Melting and Refining Furnace Exemption:	No
Underground Injection Control:	No
Off-Site Waste Receipt:	No
Universal Waste Indicator:	No
Universal Waste Destination Facility:	No
Federal Universal Waste:	No
Active Site State-Reg Handler:	---
Federal Facility Indicator:	Not reported
Hazardous Secondary Material Indicator:	N
Sub-Part K Indicator:	Not reported
2018 GPRA Permit Baseline:	Not on the Baseline
2018 GPRA Renewals Baseline:	Not on the Baseline
202 GPRA Corrective Action Baseline:	No
Subject to Corrective Action Universe:	No
Non-TSDFs Where RCRA CA has Been Imposed Universe:	No
Corrective Action Priority Ranking:	No NCAPS ranking
Environmental Control Indicator:	No
Institutional Control Indicator:	No
Human Exposure Controls Indicator:	N/A
Groundwater Controls Indicator:	N/A
Significant Non-Complier Universe:	No
Unaddressed Significant Non-Complier Universe:	No
Addressed Significant Non-Complier Universe:	No
Significant Non-Complier With a Compliance Schedule Universe:	No
Financial Assurance Required:	Not reported
Handler Date of Last Change:	20230329
Recognized Trader-Importer:	No
Recognized Trader-Exporter:	No
Importer of Spent Lead Acid Batteries:	No
Exporter of Spent Lead Acid Batteries:	No
Recycler Activity Without Storage:	No
Manifest Broker:	No
Sub-Part P Indicator:	No

Hazardous Waste Summary:

Waste Code:	D008
Waste Description:	Lead

Handler - Owner Operator:

Owner/Operator Indicator:	Operator
Owner/Operator Name: 236 GOLD LLC	
Legal Status:	Private
Date Became Current:	Not reported
Date Ended Current:	Not reported
Owner/Operator Address:	42 SKILLMAN ST BR
Owner/Operator City,State,Zip:	BROOKLYN, NY 11205
Owner/Operator Telephone:	Not reported
Owner/Operator Telephone Ext:	Not reported
Owner/Operator Fax:	Not reported
Owner/Operator Email:	Not reported

236 GOLD LLC (Continued) **1027706076**

Owner/Operator Indicator:	Owner
Owner/Operator Name: 236 GOLD LLC	
Legal Status:	Private
Date Became Current:	Not reported
Date Ended Current:	Not reported
Owner/Operator Address:	42 SKILLMAN ST BR
Owner/Operator City,State,Zip:	BROOKLYN, NY 11205
Owner/Operator Telephone:	Not reported
Owner/Operator Telephone Ext:	Not reported
Owner/Operator Fax:	Not reported
Owner/Operator Email:	Not reported

Historic Generators:

Receive Date:	20230329
Handler Name: 236 GOLD LLC	
Federal Waste Generator Description:	Large Quantity Generator
State District Owner:	Ny
Large Quantity Handler of Universal Waste:	No
Recognized Trader Importer:	No
Recognized Trader Exporter:	No
Spent Lead Acid Battery Importer:	No
Spent Lead Acid Battery Exporter:	No
Current Record:	Yes
Non Storage Recycler Activity:	No
Electronic Manifest Broker:	No

List of NAICS Codes and Descriptions:

NAICS Code:	23611
NAICS Description:	Residential Building Construction

Facility Has Received Notices of Violations:

Violations:	No Violations Found

Evaluation Action Summary:

Evaluations:	No Evaluations Found

G186 **236-242 GOLD ST LLC - BCP SITE #C224413** **RCRA-LQG** **1032566297**
WSW **236-246 GOLD ST** **NYR000275255**
< 1/8 **BROOKLYN, NY 11201**
0.102 mi.
537 ft. **Site 25 of 34 in cluster G**

Relative:
Higher

Actual:
31 ft.

RCRA Listings:

Date Form Received by Agency:	20250807
Handler Name:	236-242 Gold St Llc - Bcp Site #C224413
Handler Address:	Gold St
Handler City,State,Zip:	BROOKLYN, NY 11201
EPA ID:	NYR000275255
Contact Name:	SAM POLATSEK
Contact Address:	WILSON ST #133
Contact City,State,Zip:	BROOKLYN, NY 11211
Contact Telephone:	718-222-3822 x104
Contact Fax:	Not reported
Contact Email:	YT@SUNSHINEEMAIL.COM
Contact Title:	PRESIDENT

236-242 GOLD ST LLC - BCP SITE #C224413 (Continued) **1032566297**

EPA Region:		02
Land Type:		Private
Federal Waste Generator Description:		Large Quantity Generator
Non-Notifier:		Not reported
Biennial Report Cycle:		Not reported
Accessibility:		Not reported
Active Site Indicator:		Handler Activities
State District Owner:		Ny
State District:		NYSDEC R2
Mailing Address:		GOLD ST
Mailing City,State,Zip:		BROOKLYN, NY 11201
Owner Name:	236-242 Gold St Llc	
Owner Type:		Private
Operator Name:	236-242 Gold St Llc	
Operator Type:		Private
Short-Term Generator Activity:		Yes
Importer Activity:		No
Mixed Waste Generator:		No
Transporter Activity:		No
Transfer Facility Activity:		No
Recycler Activity with Storage:		No
Small Quantity On-Site Burner Exemption:		No
Smelting Melting and Refining Furnace Exemption:		No
Underground Injection Control:		No
Off-Site Waste Receipt:		No
Universal Waste Indicator:		No
Universal Waste Destination Facility:		No
Federal Universal Waste:		No
Active Site State-Reg Handler:		---
Federal Facility Indicator:		Not reported
Hazardous Secondary Material Indicator:		N
Sub-Part K Indicator:		Not reported
2018 GPRA Permit Baseline:		Not on the Baseline
2018 GPRA Renewals Baseline:		Not on the Baseline
202 GPRA Corrective Action Baseline:		No
Subject to Corrective Action Universe:		No
Non-TSDFs Where RCRA CA has Been Imposed Universe:		No
Corrective Action Priority Ranking:		No NCAPS ranking
Environmental Control Indicator:		No
Institutional Control Indicator:		No
Human Exposure Controls Indicator:		N/A
Groundwater Controls Indicator:		N/A
Significant Non-Complier Universe:		No
Unaddressed Significant Non-Complier Universe:		No
Addressed Significant Non-Complier Universe:		No
Significant Non-Complier With a Compliance Schedule Universe:		No
Financial Assurance Required:		Not reported
Handler Date of Last Change:		20250812
Recognized Trader-Importer:		No
Recognized Trader-Exporter:		No
Importer of Spent Lead Acid Batteries:		No
Exporter of Spent Lead Acid Batteries:		No
Recycler Activity Without Storage:		No
Manifest Broker:		No
Sub-Part P Indicator:		No

236-242 GOLD ST LLC - BCP SITE #C224413 (Continued) **1032566297**

Hazardous Waste Summary:
Waste Code: D008
Waste Description: Lead

Handler - Owner Operator:
Owner/Operator Indicator: Operator
Owner/Operator Name: 236-242 GOLD ST LLC
Legal Status: Private
Date Became Current: 20250318
Date Ended Current: Not reported
Owner/Operator Address: 183 WILSON ST #133
Owner/Operator City,State,Zip: BROOKLYN, NY 11211
Owner/Operator Telephone: 718-222-3822
Owner/Operator Telephone Ext: Not reported
Owner/Operator Fax: Not reported
Owner/Operator Email: YT@SUNSHINEEMAIL.COM

Owner/Operator Indicator: Owner
Owner/Operator Name: 236-242 GOLD ST LLC
Legal Status: Private
Date Became Current: 20250318
Date Ended Current: Not reported
Owner/Operator Address: 183 WILSON ST #133
Owner/Operator City,State,Zip: BROOKLYN, NY 11211
Owner/Operator Telephone: 718-222-3822
Owner/Operator Telephone Ext: Not reported
Owner/Operator Fax: Not reported
Owner/Operator Email: YT@SUNSHINEEMAIL.COM

Historic Generators:
Receive Date: 20250807
Handler Name: 236-242 GOLD ST LLC - BCP SITE #C224413
Federal Waste Generator Description: Large Quantity Generator
State District Owner: Ny
Large Quantity Handler of Universal Waste: No
Recognized Trader Importer: No
Recognized Trader Exporter: No
Spent Lead Acid Battery Importer: No
Spent Lead Acid Battery Exporter: No
Current Record: Yes
Non Storage Recycler Activity: No
Electronic Manifest Broker: No

List of NAICS Codes and Descriptions:
NAICS Code: 236116
NAICS Description: New Multifamily Housing Construction (Except Operative Builders)

Facility Has Received Notices of Violations:
Violations: No Violations Found

Evaluation Action Summary:
Evaluations: No Evaluations Found

G187 **236-246 GOLD STREET** **NY BROWNFIELDS** **S132119356**
WSW **236-246 GOLD STREET** **N/A**
< 1/8 **BROOKLYN, NY Brook**
0.102 mi.
537 ft. **Site 26 of 34 in cluster G**

Relative: **Higher**

Actual: **31 ft.**

BROWNFIELDS:

Name:	236-246 GOLD STREET
Address:	236-246 GOLD STREET
City,State,Zip:	BROOKLYN, NY Brooklyn
Program:	BCP
Site Code:	668421
Acres:	0.250
HW Code:	C224413
SWIS:	2401
Town:	New York City
Record Added Date:	06/05/2024
Record Updated Date:	10/24/2024
Update By:	DRGARDNE
Site Description:	Location: The Site, located at 236-246 Gold Street, Brooklyn, New York (Tax Block 121, Lots 33, 35, 36, and 37), is a rectangular shaped parcel located on the western side of Gold Street, between Concord Street and Tillary Street. The Site is approximately 11,054 SF and has approximately 125 feet of frontage along Gold Street and is approximately 88 feet deep. Site Features: The Site is currently unimproved with any structures and vacant. Current Zoning and Land Use: All four Site lots are zoned R6B, denoting a built-up, medium-density residential area. Past Uses of the Site: The Site was developed as early as 1887 with a two-story commercial building identified as the Brooklyn Fire Department and a tin smith at Lot 33 on the northeastern portion of the Site. Five two- to four-story residential buildings, a three-story structure, and a shed were identified on the remainder of the Site. By 1904, the three-story structure has been identified as a residential property. The fire department and tin smith were reidentified as a wagon house. By 1915, the wagon house had been labelled as a wagon builder. Additionally, the southernmost residential building had been identified as commercial, and in 1938 the building had been demolished. BY 1950, the wagon builder had been identified as rags . By 1969, all buildings at the Site had been demolished and the lot remained unchanged until 2003, when parking had been identified throughout the Site. City directory listings document historic use of the Site for a blacksmith, a wagon builder, a waste materials corporation, and residential use. Contamination detected onsite is likely due to the presence of historic fill across the Site, as well as historic use of the Site for metalworking. Site Geology and Hydrogeology: The subject property is located at an average elevation of approximately 31 feet above mean sea level (ft-amsl) and is relatively flat. The Site is underlain by a continuous layer of historic fill consisting of brown, silty sand with gravel, concrete fragments, brick fragments, coal fragments, ash, glass, and wood ranging in thickness from five to ten feet. The fill layer is underlain by a native layer of brown, fine- to coarse-grained sand to at least 15 feet below sidewalk grade (ft-bsg). Groundwater at the Site was measured at approximately 24 to 27 ft-bsg. Groundwater is assumed to flow northeast, towards the East River.
Env Problem:	Information submitted with the BCP application regarding the environmental condition at the site are currently under review and will be revised as additional information becomes available.

236-246 GOLD STREET (Continued) **S132119356**

Health Problem:	Information submitted with the BCP application regarding the conditions at the site are currently under review and will be revised as additional information becomes available.
Dump:	False
Structure:	False
Lagoon:	False
Landfill:	False
Pond:	False
Disp Start:	Not reported
Disp Term:	Not reported
Lat/Long:	Not reported
Dell:	Not reported
Record Add:	2024-08-22 15:32:00
Record Upd:	2024-08-22 15:32:00
Updated By:	SXDEYETT
Own Op:	6
Sub Type:	P03
Owner Name:	Yochanan Tennenhaus
Owner Company:	236 Gold LLC
Owner Address:	31 Spencer Street, Suite 502
Owner Addr2:	Not reported
Owner City,St,Zip:	Brooklyn, NY 11205
Owner Country:	United States of America
Own Op:	Document Repository
Sub Type:	C01
Owner Name:	Taya Mueller
Owner Company:	Brooklyn Community Board #2
Owner Address:	350 Jay Street, 8th Floor
Owner Addr2:	Not reported
Owner City,St,Zip:	Brooklyn, NY 11201
Owner Country:	United States of America
Own Op:	4
Sub Type:	NNN
Owner Name:	Yochanan Tennenhaus
Owner Company:	Not reported
Owner Address:	31 Spencer Street, Suite 502
Owner Addr2:	Not reported
Owner City,St,Zip:	Brooklyn, NY 11205
Owner Country:	United States of America
Own Op:	1
Sub Type:	NNN
Owner Name:	Not reported
Owner Company:	Yochanan Tennenhaus
Owner Address:	31 Spencer Street, Suite 502
Owner Addr2:	Not reported
Owner City,St,Zip:	Brooklyn, NY 11205
Owner Country:	United States of America
Own Op:	Document Repository
Sub Type:	C01
Owner Name:	Rachel Tiemann
Owner Company:	Brooklyn Public Library Brooklyn Heights Branch
Owner Address:	286 Cadman Plaza West
Owner Addr2:	Not reported
Owner City,St,Zip:	Brooklyn, NY 11201
Owner Country:	United States of America
Own Op:	6
Sub Type:	P03

236-246 GOLD STREET (Continued) **S132119356**

Owner Name:	Yochanan Tennenhaus
Owner Company:	242 Gold St LLC
Owner Address:	31 Spencer Street, Suite 502
Owner Addr2:	Not reported
Owner City,St,Zip:	Brooklyn, NY 11205
Owner Country:	United States of America
Own Op:	6
Sub Type:	P03
Owner Name:	Yochanan Tennenhaus
Owner Company:	244 Gold LLC
Owner Address:	31 Spencer Street, Suite 502
Owner Addr2:	Not reported
Owner City,St,Zip:	Brooklyn, NY 11205
Owner Country:	United States of America
Own Op:	6
Sub Type:	P03
Owner Name:	Yochanan Tennenhaus
Owner Company:	236-242 Gold St LLC
Owner Address:	31 Spencer Street, Suite 502
Owner Addr2:	Not reported
Owner City,St,Zip:	Brooklyn, NY 11205
Owner Country:	United States of America
HW Code:	Not reported
Waste Type:	Not reported
Waste Quantity:	Not reported
Waste Code:	Not reported
Crossref ID:	Not reported
Cross Ref Type Code:	Not reported
Cross Ref Type:	Not reported
Record Added Date:	Not reported
Record Updated:	Not reported
Updated By:	Not reported

G188 **LOT 33,TAXBLOCK 121** **NY E DESIGNATION** **S108075273**
WSW **GOLD STREET** **N/A**
< 1/8 **BROOKLYN, NY 11201**
0.103 mi.
544 ft. **Site 27 of 34 in cluster G**

Relative:
Higher

Actual:
32 ft.

E DESIGNATION:

Name:	LOT 33,TAXBLOCK 121
Address:	GOLD STREET
City,State,Zip:	BROOKLYN, NY 11201
Tax Lot(s):	33
Tax Block:	121
Borough Code:	BK
E-No:	E-117
Effective Date:	Not reported
Satisfaction Date:	Not reported
Ceqr Number:	03DCP035K
Ulurp Number:	C020263ZMK
Zoning Map No:	Not reported
Description:	Underground Gasoline Storage Tanks* Testing Protocol.;Window Wall Attenuation & Alternate Ventilation
Lot Remediation Date:	Not reported

H189 **MH 64797** **NY Spills** **S106009763**
WNW **202 NASSAU ST** **N/A**
< 1/8 **BROOKLYN, NY**
0.103 mi.
544 ft. **Site 9 of 9 in cluster H**

Relative: **Higher**

Actual: **37 ft.**

SPILLS:

Name:	MH 64797
Address:	202 NASSAU ST
City,State,Zip:	BROOKLYN, NY
Spill Number/Closed Date:	0209072 / 2003-02-21
Facility ID:	0209072
Facility Type:	ER
DER Facility ID:	144498
Site ID:	171697
DEC Region:	2
Spill Cause:	Unknown
Spill Class:	C4
SWIS:	2401
Spill Date:	2002-12-04
Investigator:	KMFOLEY
Referred To:	Not reported
Reported to Dept:	2002-12-04
CID:	270
Water Affected:	Not reported
Spill Source:	Unknown
Spill Notifier:	Affected Persons
Cleanup Ceased:	Not reported
Cleanup Meets Std:	False
Last Inspection:	Not reported
Recommended Penalty:	False
UST Trust:	False
Remediation Phase:	0
Date Entered In Computer:	2002-12-04
Spill Record Last Update:	2003-02-21
Spiller Name:	Not reported
Spiller Company:	UNKNOWN
Spiller Address:	Not reported
Spiller Company:	999
Contact Name:	CALLER
Latitude:	40.6982993
Longitude:	-73.9825592
DEC Memo:	Prior to Sept, 2004 data translation this spill Lead_DEC Field was FOLEY Con Ed e2mis #146242: On 12/4/02 at 09:20 Paul Doherty, (14910) Mechanic A, Transmission Operations, while performing an inspection of Manhole 64797 (Nassau St 220' n/o Gold St in Brooklyn) to take samples from feeder 61 found 9 gallons of oil floating on top of approx 2000 gallons of water. Inspection of the manhole from the street did not reveal any leaks from the feeder pipes. There were no sewers, waterways, private property affected and no fire/smoke. Chemist has been called to take samples. Con Ed tanker and Clean Harbors will be called to cleanup.
Remarks:	ON 2000 GALS WATER 146242

All Materials:

Site ID:	171697
Operable Unit ID:	862260

MH 64797 (Continued) **S106009763**

Operable Unit:	01
Material ID:	516056
Material Code:	0066A
Material Name:	unknown petroleum
Case No.:	Not reported
Material FA:	Petroleum
Quantity:	9.00
Units:	G
Recovered:	.00
Oxygenate:	Not reported

---

190 **NYPD BROOKLYN TOW POUND** **NY MANIFEST** **S130582629**
North **26 NAVY ST** **N/A**
< 1/8 **BROOKLYN, NY 11201**
0.104 mi.
550 ft.

Relative: **Lower**
Actual: **14 ft.**

NY MANIFEST:

EPA ID:	NYR000249409
Country:	USA
Name:	Nypd Brooklyn Tow Pound
Address:	26 NAVY ST
Address 2:	Not reported
City,State,Zip:	BROOKLYN, NY 11201
Zip 4:	Not reported
Location Address 1:	26 NAVY ST
Location Address 2:	Not reported
Location City,State,Zip:	BROOKLYN, NY 11201
Location Zip 4:	Not reported
Facility Status:	Not reported
Total Tanks:	Not reported
Code:	BP

Mailing:

Mailing Name:	Nypd Brooklyn Tow Pound
Mailing Contact:	Nypd Brooklyn Tow Pound
Mailing Address 1:	164 W 36TH ST
Mailing Address 2:	Not reported
Mailing City,State,Zip:	NEW YORK, NY 10018
Mailing Zip 4:	Not reported
Mailing Country:	USA
Mailing Phone:	Not reported

G191 **LOT 35,TAXBLOCK 121** **NY E DESIGNATION** **S108469606**
WSW **GOLD STREET** **N/A**
< 1/8 **BROOKLYN, NY 11201**
0.105 mi.
552 ft. **Site 28 of 34 in cluster G**

Relative: **Higher**
Actual: **31 ft.**

E DESIGNATION:

Name:	LOT 35,TAXBLOCK 121
Address:	GOLD STREET
City,State,Zip:	BROOKLYN, NY 11201
Tax Lot(s):	35
Tax Block:	121

LOT 35,TAXBLOCK 121 (Continued) **S108469606**

Borough Code:	BK
E-No:	E-117
Effective Date:	Not reported
Satisfaction Date:	Not reported
Ceqr Number:	03DCP035K
Ulurp Number:	C020263ZMK
Zoning Map No:	Not reported
Description:	Underground Gasoline Storage Tanks* Testing Protocol.;Window Wall Attenuation & Alternate Ventilation
Lot Remediation Date:	Not reported

G192 **NY E DESIGNATION** **S108075276**
WSW **244 GOLD STREET** **NY NYC LAND USE** **N/A**
< 1/8 **BROOKLYN, NY 11201**
0.106 mi.
559 ft. **Site 29 of 34 in cluster G**

Relative:
Higher

Actual:
31 ft.

E DESIGNATION:

Name:	LOT 36,TAXBLOCK 121
Address:	244 GOLD STREET
City,State,Zip:	BROOKLYN, NY
Tax Lot(s):	36
Tax Block:	121
Borough Code:	Not reported
E-No:	E-117
Effective Date:	Not reported
Satisfaction Date:	Not reported
Ceqr Number:	03DCP035K
Ulurp Number:	C020263ZMK
Zoning Map No:	Not reported
Description:	Underground Gasoline Storage Tanks* Testing Protocol.;Window Wall Attenuation & Alternate Ventilation
Lot Remediation Date:	Not reported

NYC LAND USE:

Name:	Not reported
Address:	244 GOLD STREET
City,State,Zip:	BROOKLYN, NY 11201
Latitude:	40.6969484
Longitude:	-73.9834507
Type Of Ownership Code:	Not reported
Owner Name:	236-242 GOLD ST LLC
Borough:	BK
Tax Block:	121
Tax Lot:	36
Community District:	302
Census Tract 2020:	3001501
Census Block 2020:	30015011003
Census Tract 2010:	15
Census Block 2010:	1004
School District:	13
City Council District:	33
Fire Company:	L118
Police Precinct:	84
Health Center District:	36

(Continued) **S108075276**

Health Area:	1100
Sanitation District Boro:	3
Sanitation District Number:	02
Sanitation Subsection:	1B
Zoning District 1:	R6B: Residential Districts
Zoning District 2:	Not reported
Zoning District 3:	Not reported
Zoning District 4:	Not reported
Commercial Overlay 1:	Not reported
Commercial Overlay 2:	Not reported
Special Purpose District 1:	Not reported
Special Purpose District 2:	Not reported
Special Purpose District 3:	Not reported
Limited Height District:	Not reported
Spill Boundary Indicator:	N
Building Class:	G7: Garages And Gasoline Stations - Unlicensed Parking Lot
Land Use Category:	Parking Facilities
Number Of Easements:	0
Lot Area:	1766
Total Building Floor Area:	0
Commercial Floor Area:	Not reported
Residential Floor Area:	Not reported
Office Floor Area:	Not reported
Retail Floor Area:	Not reported
Garage Floor Area:	Not reported
Storage Floor Area:	Not reported
Factory Floor Area:	Not reported
Other Floor Area:	Not reported
Total Building Floor Area Source Code:	7
Number Of Buildings:	0
Number Of Floors:	Not reported
Residential Units:	0
Total Units:	0
Lot Frontage:	20.0000000
Lot Depth:	88.2500000
Building Frontage:	0.0000000
Building Depth:	0.0000000
Extension Code:	Not reported
Proximity Code:	0
Irregular Lot Code:	Y
Lot Type:	5
Basement Type/Grade:	5
Assessed Land Value:	216450.00000
Assessed Total Value:	216450.00000
Exempt Total Value:	0.00000
Year Built:	0
Year Altered 1:	0
Year Altered 2:	0
Historic District Name:	Not reported
Landmark Status:	Not reported
Built Floor Area Ratio:	0.00000000000
Maximum Allowable Residential Far:	2.00000000000
Maximum Allowable Commercial Far:	0.00000000000
Maximum Allowable Community Facility Far:	2.00000000000
Boro Code:	3
Borough, Tax Block and Lot:	3001210036.00000000
Condominium Number:	Not reported

(Continued) **S108075276**

Census Tract 2:	0015
X Coordinate:	988839
Y Coordinate:	193194
Zoning Map #:	12d
Zoning Map Code:	Not reported
Sanborn Map #:	302 033
Tax Map #:	30103
E-designation Number:	E-117
Apportionment BBL:	Not reported
Apportionment Date:	Not reported
Pluto DTM Base Map Indicator:	1
2007 Flood Insurance Rate Map Indicator:	Not reported
2015 Preliminary Flood Insurance Rate Map Indicator:	Not reported
Version Number:	25v2.1
Changed By DCP:	Not reported

F193 **CON EDISON MANHOLE 639** **RCRA NonGen / NLR** **1014926362**
NNE **NAVY ST & SANDS ST NE COR** **NY MANIFEST** **NYP004241170**
< 1/8 **BROOKLYN, NY 11201**
0.107 mi.
563 ft. **Site 5 of 34 in cluster F**

Relative: RCRA Listings:
Lower

Actual:
14 ft.

Date Form Received by Agency:		20110930
Handler Name:		Con Edison Manhole 639
Handler Address:		Navy St & Sands St Ne Cor
Handler City,State,Zip:		BROOKLYN, NY 11201
EPA ID:		NYP004241170
Contact Name:		DOMINICK TURITTO
Contact Address:		Not reported
Contact City,State,Zip:		Not reported
Contact Telephone:		718-802-5194
Contact Fax:		Not reported
Contact Email:		Not reported
Contact Title:		SR OFFICE ASSISTANT A X L1-2
EPA Region:		02
Land Type:		Private
Federal Waste Generator Description:		Not a generator, verified
Non-Notifier:		Not reported
Biennial Report Cycle:		Not reported
Accessibility:		Not reported
Active Site Indicator:		Not reported
State District Owner:		Ny
State District:		NYSDEC R2
Mailing Address:		4 IRVING PL, RM 828
Mailing City,State,Zip:		NEW YORK, NY 10003
Owner Name:	Not reported	
Owner Type:		Not reported
Operator Name:	Not reported	
Operator Type:		Not reported
Short-Term Generator Activity:		No
Importer Activity:		No
Mixed Waste Generator:		No
Transporter Activity:		No
Transfer Facility Activity:		No
Recycler Activity with Storage:		No
Small Quantity On-Site Burner Exemption:		No
Smelting Melting and Refining Furnace Exemption:		No

CON EDISON MANHOLE 639 (Continued) **1014926362**

Underground Injection Control:	No
Off-Site Waste Receipt:	No
Universal Waste Indicator:	No
Universal Waste Destination Facility:	No
Federal Universal Waste:	No
Active Site State-Reg Handler:	---
Federal Facility Indicator:	Not reported
Hazardous Secondary Material Indicator:	N
Sub-Part K Indicator:	Not reported
2018 GPRA Permit Baseline:	Not on the Baseline
2018 GPRA Renewals Baseline:	Not on the Baseline
202 GPRA Corrective Action Baseline:	No
Subject to Corrective Action Universe:	No
Non-TSDFs Where RCRA CA has Been Imposed Universe:	No
Corrective Action Priority Ranking:	No NCAPS ranking
Environmental Control Indicator:	No
Institutional Control Indicator:	No
Human Exposure Controls Indicator:	N/A
Groundwater Controls Indicator:	N/A
Significant Non-Complier Universe:	No
Unaddressed Significant Non-Complier Universe:	No
Addressed Significant Non-Complier Universe:	No
Significant Non-Complier With a Compliance Schedule Universe:	No
Financial Assurance Required:	Not reported
Handler Date of Last Change:	20111206
Recognized Trader-Importer:	No
Recognized Trader-Exporter:	No
Importer of Spent Lead Acid Batteries:	No
Exporter of Spent Lead Acid Batteries:	No
Recycler Activity Without Storage:	No
Manifest Broker:	No
Sub-Part P Indicator:	No

Historic Generators:

Receive Date:	20110831
Handler Name: CON EDISON MANHOLE 639	
Federal Waste Generator Description:	Very Small Quantity Generator (formerly Conditionally-Exempt Small Quantity Generator
State District Owner:	Ny
Large Quantity Handler of Universal Waste:	No
Recognized Trader Importer:	No
Recognized Trader Exporter:	No
Spent Lead Acid Battery Importer:	No
Spent Lead Acid Battery Exporter:	No
Current Record:	No
Non Storage Recycler Activity:	Not reported
Electronic Manifest Broker:	Not reported

Receive Date:	20110930
Handler Name: CON EDISON MANHOLE 639	
Federal Waste Generator Description:	Not a generator, verified
State District Owner:	Ny
Large Quantity Handler of Universal Waste:	No
Recognized Trader Importer:	No
Recognized Trader Exporter:	No
Spent Lead Acid Battery Importer:	No

CON EDISON MANHOLE 639 (Continued) **1014926362**

Spent Lead Acid Battery Exporter: No
Current Record: Yes
Non Storage Recycler Activity: Not reported
Electronic Manifest Broker: Not reported

List of NAICS Codes and Descriptions:
NAICS Codes: No NAICS Codes Found

Facility Has Received Notices of Violations:
Violations: No Violations Found

Evaluation Action Summary:
Evaluations: No Evaluations Found

NY MANIFEST:
EPA ID: NYP004241170
Country: USA
Name: Coned
Address: NAVY ST & SANDS ST NE COR
Address 2: Not reported
City,State,Zip: BROOKLYN, NY 11201
Zip 4: Not reported
Location Address 1: NAVY ST
Location Address 2: SAND ST
Location City,State,Zip: BROOKLYN, NY
Location Zip 4: Not reported
Facility Status: Not reported
Total Tanks: Not reported
Code: BP

Mailing:
Mailing Name: Coned
Mailing Contact: Coned
Mailing Address 1: 4 IRVING PLACE
Mailing Address 2: 15TH FLOOR
Mailing City,State,Zip: NEW YORK, NY 10003
Mailing Zip 4: Not reported
Mailing Country: USA
Mailing Phone: Not reported

Manifest Data:
Document ID: Not reported
Manifest Status: Not reported
Trans1 State ID: NYD006982359
Year: 2018
Trans2 State ID: Not reported
Generator Ship Date: 09/01/2011
Trans1 Recv Date: 09/01/2011
Trans2 Recv Date: Not reported
TSD Site Recv Date: 09/02/2011
Part A Recv Date: Not reported
Part B Recv Date: Not reported
Generator EPA ID: NYP004241170
Trans1 EPA ID: Not reported

CON EDISON MANHOLE 639 (Continued) **1014926362**

Trans2 EPA ID:	Not reported
TSDF ID 1:	NYD980593636
TSDF ID 2:	Not reported
Manifest Tracking Number:	003203311FLE
Import Indicator:	N
Export Indicator:	N
Discr Quantity Indicator:	N
Discr Type Indicator:	N
Discr Residue Indicator:	N
Discr Partial Reject Indicator:	N
Discr Full Reject Indicator:	N
Manifest Ref Number:	Not reported
Alt Facility RCRA ID:	Not reported
Alt Facility Sign Date:	Not reported
MGMT Method Type Code:	H141
Waste Code a:	Lead
Waste Code b:	B007
Waste Code c:	Not reported
Waste Code e:	Not reported
Waste Code f:	Not reported
Waste Code g:	Not reported
Waste Code 1:	Not reported
Waste Code 2:	Not reported
Waste Code 3:	Not reported
Waste Code 4:	Not reported
Waste Code 5:	Not reported
Waste Code 6:	Not reported
Quantity:	75
Units:	Kilograms
Number of Containers:	1
Container Type:	Metal drums, barrels, kegs
Handling Method:	Landfill
Specific Gravity:	1

F194 **CONSOLIDATED EDISON INC - MH639** **RCRA NonGen / NLR** **1027473613**
NNE **NAVY ST & SANDS ST** **NYP004044947**
< 1/8 **BROOKLYN, NY 11205**
0.107 mi.
563 ft. **Site 6 of 34 in cluster F**

Relative: **Lower**
Actual: **14 ft.**

RCRA Listings:

Date Form Received by Agency:	20010103
Handler Name:	Consolidated Edison Inc - Mh639
Handler Address:	Navy St & Sands St
Handler City,State,Zip:	BROOKLYN, NY 11205
EPA ID:	NYP004044947
Contact Name:	ANTHONY DRUMMINGS
Contact Address:	IRVING PL ROOM 300
Contact City,State,Zip:	NEW YORK, NY 10003
Contact Telephone:	212-460-3770
Contact Fax:	Not reported
Contact Email:	Not reported
Contact Title:	Not reported
EPA Region:	02
Land Type:	Not reported
Federal Waste Generator Description:	Not a generator, verified
Non-Notifier:	Not reported

CONSOLIDATED EDISON INC - MH639 (Continued) **1027473613**

Biennial Report Cycle:		Not reported
Accessibility:		Not reported
Active Site Indicator:		Not reported
State District Owner:		Ny
State District:		NYSDEC R2
Mailing Address:		IRVING PL ROOM 300
Mailing City,State,Zip:		NEW YORK, NY 10003
Owner Name:	Not reported	
Owner Type:		Not reported
Operator Name:	Not reported	
Operator Type:		Not reported
Short-Term Generator Activity:		No
Importer Activity:		No
Mixed Waste Generator:		No
Transporter Activity:		No
Transfer Facility Activity:		No
Recycler Activity with Storage:		No
Small Quantity On-Site Burner Exemption:		No
Smelting Melting and Refining Furnace Exemption:		No
Underground Injection Control:		No
Off-Site Waste Receipt:		No
Universal Waste Indicator:		No
Universal Waste Destination Facility:		No
Federal Universal Waste:		No
Active Site State-Reg Handler:		---
Federal Facility Indicator:		Not reported
Hazardous Secondary Material Indicator:		N
Sub-Part K Indicator:		Not reported
2018 GPRA Permit Baseline:		Not on the Baseline
2018 GPRA Renewals Baseline:		Not on the Baseline
202 GPRA Corrective Action Baseline:		No
Subject to Corrective Action Universe:		No
Non-TSDFs Where RCRA CA has Been Imposed Universe:		No
Corrective Action Priority Ranking:		No NCAPS ranking
Environmental Control Indicator:		No
Institutional Control Indicator:		No
Human Exposure Controls Indicator:		N/A
Groundwater Controls Indicator:		N/A
Significant Non-Complier Universe:		No
Unaddressed Significant Non-Complier Universe:		No
Addressed Significant Non-Complier Universe:		No
Significant Non-Complier With a Compliance Schedule Universe:		No
Financial Assurance Required:		Not reported
Handler Date of Last Change:		20221017
Recognized Trader-Importer:		No
Recognized Trader-Exporter:		No
Importer of Spent Lead Acid Batteries:		No
Exporter of Spent Lead Acid Batteries:		No
Recycler Activity Without Storage:		No
Manifest Broker:		No
Sub-Part P Indicator:		No

Historic Generators:

Receive Date:		20010102
Handler Name:	MH639	
Federal Waste Generator Description:		Not a generator, verified

CONSOLIDATED EDISON INC - MH639 (Continued) **1027473613**

State District Owner: Ny
Large Quantity Handler of Universal Waste: No
Recognized Trader Importer: No
Recognized Trader Exporter: No
Spent Lead Acid Battery Importer: No
Spent Lead Acid Battery Exporter: No
Current Record: No
Non Storage Recycler Activity: Not reported
Electronic Manifest Broker: Not reported

Receive Date: 20010103
Handler Name: CONSOLIDATED EDISON INC - MH639
Federal Waste Generator Description: Not a generator, verified
State District Owner: Ny
Large Quantity Handler of Universal Waste: No
Recognized Trader Importer: Not reported
Recognized Trader Exporter: Not reported
Spent Lead Acid Battery Importer: Not reported
Spent Lead Acid Battery Exporter: Not reported
Current Record: Yes
Non Storage Recycler Activity: No
Electronic Manifest Broker: No

Receive Date: 20010101
Handler Name: MH639
Federal Waste Generator Description: Large Quantity Generator
State District Owner: Ny
Large Quantity Handler of Universal Waste: No
Recognized Trader Importer: No
Recognized Trader Exporter: No
Spent Lead Acid Battery Importer: No
Spent Lead Acid Battery Exporter: No
Current Record: No
Non Storage Recycler Activity: Not reported
Electronic Manifest Broker: Not reported

List of NAICS Codes and Descriptions:
NAICS Code: 2211
NAICS Description: Electric Power Generation, Transmission And Distribution

NAICS Code: 22111
NAICS Description: Electric Power Generation

Facility Has Received Notices of Violations:
Violations: No Violations Found

Evaluation Action Summary:
Evaluations: No Evaluations Found

F195 **CONSOLIDATED EDISON** **NY MANIFEST** **1007207416**
NNE **NAVY ST. AND SANDS** **N/A**
< 1/8 **NEW YORK CITY, NY 11205**
0.107 mi.
563 ft. **Site 7 of 34 in cluster F**

Relative:
Lower

Actual:
14 ft.

NY MANIFEST:

EPA ID:	NYP004044947
Country:	USA
Name:	Consolidated Edison
Address:	NAVY ST. AND SANDS
Address 2:	Not reported
City,State,Zip:	NEW YORK CITY, NY 11205
Zip 4:	Not reported
Location Address 1:	NAVY ST & SANDS
Location Address 2:	Not reported
Location City,State,Zip:	BROOKLYN, NY
Location Zip 4:	Not reported
Facility Status:	Not reported
Total Tanks:	Not reported
Code:	BP

Mailing:

Mailing Name:	Consolidated Edison
Mailing Contact:	Franklin Murray
Mailing Address 1:	4 IRVING PLACE RM 828
Mailing Address 2:	Not reported
Mailing City,State,Zip:	NEW YORK, NY 10003
Mailing Zip 4:	Not reported
Mailing Country:	USA
Mailing Phone:	2124602808

Manifest Data:

Document ID:	NYE0278763
Manifest Status:	Not reported
Trans1 State ID:	48121AN
Year:	1999
Trans2 State ID:	Not reported
Generator Ship Date:	11/05/1999
Trans1 Recv Date:	11/05/1999
Trans2 Recv Date:	Not reported
TSD Site Recv Date:	11/08/1999
Part A Recv Date:	Not reported
Part B Recv Date:	Not reported
Generator EPA ID:	NYP004044947
Trans1 EPA ID:	NYD006982359
Trans2 EPA ID:	Not reported
TSDF ID 1:	NYD077444263
TSDF ID 2:	Not reported
Manifest Tracking Number:	Not reported
Import Indicator:	Not reported
Export Indicator:	Not reported
Discr Quantity Indicator:	Not reported
Discr Type Indicator:	Not reported
Discr Residue Indicator:	Not reported
Discr Partial Reject Indicator:	Not reported
Discr Full Reject Indicator:	Not reported
Manifest Ref Number:	Not reported
Alt Facility RCRA ID:	Not reported

CONSOLIDATED EDISON (Continued) **1007207416**

Alt Facility Sign Date:	Not reported
MGMT Method Type Code:	Not reported
Waste Code 1:	B007
Waste Code 2:	Not reported
Waste Code 3:	Not reported
Waste Code 4:	Not reported
Waste Code 5:	Not reported
Waste Code 6:	Not reported
Quantity:	00151
Units:	Kilograms
Number of Containers:	002
Container Type:	Metal drums, barrels, kegs
Handling Method:	Landfill
Specific Gravity:	01.00

Document ID:	NYE0443736
Manifest Status:	Not reported
Trans1 State ID:	20854AD
Year:	1999
Trans2 State ID:	Not reported
Generator Ship Date:	10/20/1999
Trans1 Recv Date:	10/20/1999
Trans2 Recv Date:	Not reported
TSD Site Recv Date:	10/22/1999
Part A Recv Date:	Not reported
Part B Recv Date:	Not reported
Generator EPA ID:	NYP004044947
Trans1 EPA ID:	NYD006982359
Trans2 EPA ID:	Not reported
TSDF ID 1:	NYD980593636
TSDF ID 2:	Not reported
Manifest Tracking Number:	Not reported
Import Indicator:	Not reported
Export Indicator:	Not reported
Discr Quantity Indicator:	Not reported
Discr Type Indicator:	Not reported
Discr Residue Indicator:	Not reported
Discr Partial Reject Indicator:	Not reported
Discr Full Reject Indicator:	Not reported
Manifest Ref Number:	Not reported
Alt Facility RCRA ID:	Not reported
Alt Facility Sign Date:	Not reported
MGMT Method Type Code:	Not reported
Waste Code 1:	B002
Waste Code 2:	Not reported
Waste Code 3:	Not reported
Waste Code 4:	Not reported
Waste Code 5:	Not reported
Waste Code 6:	Not reported
Quantity:	01220
Units:	Kilograms
Number of Containers:	001
Container Type:	Cargo tanks (tank trucks)
Handling Method:	Treat
Specific Gravity:	01.00

Document ID:	NYE0405468

CONSOLIDATED EDISON (Continued) **1007207416**

Manifest Status:	Not reported
Trans1 State ID:	31877AJ
Year:	1999
Trans2 State ID:	Not reported
Generator Ship Date:	11/05/1999
Trans1 Recv Date:	11/05/1999
Trans2 Recv Date:	Not reported
TSD Site Recv Date:	11/05/1999
Part A Recv Date:	Not reported
Part B Recv Date:	Not reported
Generator EPA ID:	NYP004044947
Trans1 EPA ID:	NYD006982359
Trans2 EPA ID:	Not reported
TSDF ID 1:	NYD980593636
TSDF ID 2:	Not reported
Manifest Tracking Number:	Not reported
Import Indicator:	Not reported
Export Indicator:	Not reported
Discr Quantity Indicator:	Not reported
Discr Type Indicator:	Not reported
Discr Residue Indicator:	Not reported
Discr Partial Reject Indicator:	Not reported
Discr Full Reject Indicator:	Not reported
Manifest Ref Number:	Not reported
Alt Facility RCRA ID:	Not reported
Alt Facility Sign Date:	Not reported
MGMT Method Type Code:	Not reported
Waste Code 1:	B002
Waste Code 2:	Not reported
Waste Code 3:	Not reported
Waste Code 4:	Not reported
Waste Code 5:	Not reported
Waste Code 6:	Not reported
Quantity:	01095
Units:	Kilograms
Number of Containers:	001
Container Type:	Cargo tanks (tank trucks)
Handling Method:	Treat
Specific Gravity:	01.00

Document ID:	NYE0407439
Manifest Status:	Not reported
Trans1 State ID:	80336AB
Year:	1999
Trans2 State ID:	Not reported
Generator Ship Date:	10/20/1999
Trans1 Recv Date:	10/20/1999
Trans2 Recv Date:	Not reported
TSD Site Recv Date:	10/22/1999
Part A Recv Date:	Not reported
Part B Recv Date:	Not reported
Generator EPA ID:	NYP004044947
Trans1 EPA ID:	NYD006982359
Trans2 EPA ID:	Not reported
TSDF ID 1:	NYD077444263
TSDF ID 2:	Not reported
Manifest Tracking Number:	Not reported

CONSOLIDATED EDISON (Continued) **1007207416**

Import Indicator:	Not reported
Export Indicator:	Not reported
Discr Quantity Indicator:	Not reported
Discr Type Indicator:	Not reported
Discr Residue Indicator:	Not reported
Discr Partial Reject Indicator:	Not reported
Discr Full Reject Indicator:	Not reported
Manifest Ref Number:	Not reported
Alt Facility RCRA ID:	Not reported
Alt Facility Sign Date:	Not reported
MGMT Method Type Code:	Not reported
Waste Code 1:	B007
Waste Code 2:	Not reported
Waste Code 3:	Not reported
Waste Code 4:	Not reported
Waste Code 5:	Not reported
Waste Code 6:	Not reported
Quantity:	00137
Units:	Kilograms
Number of Containers:	002
Container Type:	Metal drums, barrels, kegs
Handling Method:	Landfill
Specific Gravity:	01.00

F196 **CONSOLIDATED EDISON** **NY MANIFEST** **1009243070**
NNE **NAVY & SANDS MH642** **N/A**
< 1/8 **BROOKLYN, NY 11201**
0.107 mi.
563 ft. **Site 8 of 34 in cluster F**

Relative: **Lower**
Actual: **14 ft.**

NY MANIFEST:

EPA ID:	NYP004124012
Country:	USA
Name:	Consolidated Edison
Address:	NAVY & SANDS MH642
Address 2:	Not reported
City,State,Zip:	BROOKLYN, NY 11201
Zip 4:	Not reported
Location Address 1:	NAVY & SANDS MH642
Location Address 2:	Not reported
Location City,State,Zip:	BROOKLYN, NY 11201
Location Zip 4:	Not reported
Facility Status:	Not reported
Total Tanks:	Not reported
Code:	BP

Mailing:

Mailing Name:	Consolidated Edison
Mailing Contact:	Franklin Murray
Mailing Address 1:	4 IRVING PLACE RM 828
Mailing Address 2:	Not reported
Mailing City,State,Zip:	NEW YORK, NY 10003
Mailing Zip 4:	Not reported
Mailing Country:	USA
Mailing Phone:	2124602808

CONSOLIDATED EDISON (Continued) **1009243070**

Manifest Data:

Document ID:	NYE1301355
Manifest Status:	Not reported
Trans1 State ID:	69526JR
Year:	2004
Trans2 State ID:	Not reported
Generator Ship Date:	08/24/2004
Trans1 Recv Date:	08/24/2004
Trans2 Recv Date:	Not reported
TSD Site Recv Date:	08/25/2004
Part A Recv Date:	Not reported
Part B Recv Date:	Not reported
Generator EPA ID:	NYP004124012
Trans1 EPA ID:	NYD006982359
Trans2 EPA ID:	Not reported
TSDF ID 1:	NYD077444263
TSDF ID 2:	Not reported
Manifest Tracking Number:	Not reported
Import Indicator:	Not reported
Export Indicator:	Not reported
Discr Quantity Indicator:	Not reported
Discr Type Indicator:	Not reported
Discr Residue Indicator:	Not reported
Discr Partial Reject Indicator:	Not reported
Discr Full Reject Indicator:	Not reported
Manifest Ref Number:	Not reported
Alt Facility RCRA ID:	Not reported
Alt Facility Sign Date:	Not reported
MGMT Method Type Code:	Not reported
Waste Code 1:	B007
Waste Code 2:	Not reported
Waste Code 3:	Not reported
Waste Code 4:	Not reported
Waste Code 5:	Not reported
Waste Code 6:	Not reported
Quantity:	00075
Units:	Kilograms
Number of Containers:	002
Container Type:	Metal drums, barrels, kegs
Handling Method:	Landfill
Specific Gravity:	01.00

F197 **CON EDISON** **RCRA NonGen / NLR** **1018279895**
NNE **SANDS ST & NAVY ST SB13705** **FINDS** **NYP004747481**
< 1/8 **BROOKLYN, NY 11235** **ECHO**
0.107 mi.
563 ft. **Site 9 of 34 in cluster F**

Relative: **Lower**

Actual: **14 ft.**

RCRA Listings:

Date Form Received by Agency:	20150309
Handler Name:	Con Edison
Handler Address:	Sands St & Navy St Sb13704
Handler City,State,Zip:	BROOKLYN, NY 11235
EPA ID:	NYP004747481
Contact Name:	THOMAS TEELING
Contact Address:	Not reported

CON EDISON (Continued) **1018279895**

Contact City,State,Zip:		Not reported
Contact Telephone:		212-460-3770
Contact Fax:		Not reported
Contact Email:		Not reported
Contact Title:		Not reported
EPA Region:		02
Land Type:		Private
Federal Waste Generator Description:		Not a generator, verified
Non-Notifier:		Not reported
Biennial Report Cycle:		Not reported
Accessibility:		Not reported
Active Site Indicator:		Not reported
State District Owner:		Ny
State District:		NYSDEC R2
Mailing Address:		IRVING PL, 15TH FL NE
Mailing City,State,Zip:		NEW YORK, NY 10003
Owner Name:	Not reported	
Owner Type:		Not reported
Operator Name:	Not reported	
Operator Type:		Not reported
Short-Term Generator Activity:		No
Importer Activity:		No
Mixed Waste Generator:		No
Transporter Activity:		No
Transfer Facility Activity:		No
Recycler Activity with Storage:		No
Small Quantity On-Site Burner Exemption:		No
Smelting Melting and Refining Furnace Exemption:		No
Underground Injection Control:		No
Off-Site Waste Receipt:		No
Universal Waste Indicator:		No
Universal Waste Destination Facility:		No
Federal Universal Waste:		No
Active Site State-Reg Handler:		---
Federal Facility Indicator:		Not reported
Hazardous Secondary Material Indicator:		N
Sub-Part K Indicator:		Not reported
2018 GPRA Permit Baseline:		Not on the Baseline
2018 GPRA Renewals Baseline:		Not on the Baseline
202 GPRA Corrective Action Baseline:		No
Subject to Corrective Action Universe:		No
Non-TSDFs Where RCRA CA has Been Imposed Universe:		No
Corrective Action Priority Ranking:		No NCAPS ranking
Environmental Control Indicator:		No
Institutional Control Indicator:		No
Human Exposure Controls Indicator:		N/A
Groundwater Controls Indicator:		N/A
Significant Non-Complier Universe:		No
Unaddressed Significant Non-Complier Universe:		No
Addressed Significant Non-Complier Universe:		No
Significant Non-Complier With a Compliance Schedule Universe:		No
Financial Assurance Required:		Not reported
Handler Date of Last Change:		20160502
Recognized Trader-Importer:		No
Recognized Trader-Exporter:		No
Importer of Spent Lead Acid Batteries:		No
Exporter of Spent Lead Acid Batteries:		No

CON EDISON (Continued) **1018279895**

Recycler Activity Without Storage: No
Manifest Broker: No
Sub-Part P Indicator: No

Historic Generators:
Receive Date: 20150309
Handler Name: CON EDISON
Federal Waste Generator Description: Large Quantity Generator
State District Owner: Ny
Large Quantity Handler of Universal Waste: No
Recognized Trader Importer: No
Recognized Trader Exporter: No
Spent Lead Acid Battery Importer: No
Spent Lead Acid Battery Exporter: No
Current Record: No
Non Storage Recycler Activity: Not reported
Electronic Manifest Broker: Not reported

Receive Date: 20150309
Handler Name: CON EDISON
Federal Waste Generator Description: Not a generator, verified
State District Owner: Ny
Large Quantity Handler of Universal Waste: No
Recognized Trader Importer: No
Recognized Trader Exporter: No
Spent Lead Acid Battery Importer: No
Spent Lead Acid Battery Exporter: No
Current Record: Yes
Non Storage Recycler Activity: Not reported
Electronic Manifest Broker: Not reported

List of NAICS Codes and Descriptions:
NAICS Codes: No NAICS Codes Found

Facility Has Received Notices of Violations:
Violations: No Violations Found

Evaluation Action Summary:
Evaluations: No Evaluations Found

FINDS:
Registry ID: 110067697852

Click Here for FRS Facility Detail Report:

Environmental Interest/Information System:
The Resource Conservation and Recovery Act Information System (RCRAInfo) is EPA's comprehensive information system in support of the Resource Conservation and Recovery Act (RCRA) of 1976 and the Hazardous and Solid Waste Amendments (HSWA) of 1984. It tracks many types of information about generators, transporters, treaters, storers, and disposers of hazardous waste.

CON EDISON (Continued) **1018279895**

Click this hyperlink while viewing on your computer to access additional FINDS: detail in the EDR Site Report.

ECHO:
Envid: 1018279895
Registry ID: 110067697852

DFR URL:
Name: CON EDISON
Address: Sands St & Navy St Sb13705
City,State,Zip: BROOKLYN, NY 11235

F198 **CON EDISON MANHOLE: 642** **RCRA NonGen / NLR** **1016962284**
NNE **SANDS ST & NAVY ST** **NY MANIFEST** **NYP004352944**
< 1/8 **BROOKLYN, NY 11201**
0.107 mi.
563 ft. **Site 10 of 34 in cluster F**

Relative:
Lower

Actual:
14 ft.

RCRA Listings:

Date Form Received by Agency:	20130929
Handler Name:	Con Edison Manhole: 642
Handler Address:	Sands St & Navy St
Handler City,State,Zip:	BROOKLYN, NY 11201
EPA ID:	NYP004352944
Contact Name:	KENNETH QUEST
Contact Address:	Not reported
Contact City,State,Zip:	Not reported
Contact Telephone:	718-666-4512
Contact Fax:	Not reported
Contact Email:	Not reported
Contact Title:	OPERATING SUPERVISOR
EPA Region:	02
Land Type:	Private
Federal Waste Generator Description:	Not a generator, verified
Non-Notifier:	Not reported
Biennial Report Cycle:	Not reported
Accessibility:	Not reported
Active Site Indicator:	Not reported
State District Owner:	Ny
State District:	NYSDEC R2
Mailing Address:	IRVING PL, RM 828
Mailing City,State,Zip:	NEW YORK, NY 10003
Owner Name: Not reported	
Owner Type:	Not reported
Operator Name: Not reported	
Operator Type:	Not reported
Short-Term Generator Activity:	No
Importer Activity:	No
Mixed Waste Generator:	No
Transporter Activity:	No
Transfer Facility Activity:	No
Recycler Activity with Storage:	No
Small Quantity On-Site Burner Exemption:	No
Smelting Melting and Refining Furnace Exemption:	No
Underground Injection Control:	No
Off-Site Waste Receipt:	No
Universal Waste Indicator:	No

CON EDISON MANHOLE: 642 (Continued) **1016962284**

Universal Waste Destination Facility:	No
Federal Universal Waste:	No
Active Site State-Reg Handler:	---
Federal Facility Indicator:	Not reported
Hazardous Secondary Material Indicator:	N
Sub-Part K Indicator:	Not reported
2018 GPRA Permit Baseline:	Not on the Baseline
2018 GPRA Renewals Baseline:	Not on the Baseline
202 GPRA Corrective Action Baseline:	No
Subject to Corrective Action Universe:	No
Non-TSDFs Where RCRA CA has Been Imposed Universe:	No
Corrective Action Priority Ranking:	No NCAPS ranking
Environmental Control Indicator:	No
Institutional Control Indicator:	No
Human Exposure Controls Indicator:	N/A
Groundwater Controls Indicator:	N/A
Significant Non-Complier Universe:	No
Unaddressed Significant Non-Complier Universe:	No
Addressed Significant Non-Complier Universe:	No
Significant Non-Complier With a Compliance Schedule Universe:	No
Financial Assurance Required:	Not reported
Handler Date of Last Change:	20140701
Recognized Trader-Importer:	No
Recognized Trader-Exporter:	No
Importer of Spent Lead Acid Batteries:	No
Exporter of Spent Lead Acid Batteries:	No
Recycler Activity Without Storage:	No
Manifest Broker:	No
Sub-Part P Indicator:	No

Historic Generators:

Receive Date:	20130829
Handler Name: CON EDISON MANHOLE: 642	
Federal Waste Generator Description:	Very Small Quantity Generator (formerly Conditionally-Exempt Small Quantity Generator
State District Owner:	Ny
Large Quantity Handler of Universal Waste:	No
Recognized Trader Importer:	No
Recognized Trader Exporter:	No
Spent Lead Acid Battery Importer:	No
Spent Lead Acid Battery Exporter:	No
Current Record:	No
Non Storage Recycler Activity:	Not reported
Electronic Manifest Broker:	Not reported

Receive Date:	20130929
Handler Name: CON EDISON MANHOLE: 642	
Federal Waste Generator Description:	Not a generator, verified
State District Owner:	Ny
Large Quantity Handler of Universal Waste:	No
Recognized Trader Importer:	No
Recognized Trader Exporter:	No
Spent Lead Acid Battery Importer:	No
Spent Lead Acid Battery Exporter:	No
Current Record:	Yes
Non Storage Recycler Activity:	Not reported

CON EDISON MANHOLE: 642 (Continued) **1016962284**

Electronic Manifest Broker: Not reported

List of NAICS Codes and Descriptions:
NAICS Codes: No NAICS Codes Found

Facility Has Received Notices of Violations:
Violations: No Violations Found

Evaluation Action Summary:
Evaluations: No Evaluations Found

NY MANIFEST:

EPA ID:	NYP004352944
Country:	USA
Name:	Con Edison
Address:	SANDS ST & NAVY ST
Address 2:	Not reported
City,State,Zip:	BROOKLYN, NY 11201
Zip 4:	Not reported
Location Address 1:	ES NAVY ST 230' N/O SANDS ST
Location Address 2:	Not reported
Location City,State,Zip:	BROOKLYN, NY 11215
Location Zip 4:	Not reported
Facility Status:	Not reported
Total Tanks:	Not reported
Code:	BP

Mailing:

Mailing Name:	Con Edison
Mailing Contact:	Tom Teeling
Mailing Address 1:	4 IRVING PLACE - 15TH FLOOR
Mailing Address 2:	Not reported
Mailing City,State,Zip:	NEW YORK, NY 10003
Mailing Zip 4:	Not reported
Mailing Country:	USA
Mailing Phone:	2124603770

Manifest Data:

Document ID:	Not reported
Manifest Status:	Not reported
Trans1 State ID:	MAD039322250
Year:	2018
Trans2 State ID:	Not reported
Generator Ship Date:	08/29/2013
Trans1 Recv Date:	08/29/2013
Trans2 Recv Date:	Not reported
TSD Site Recv Date:	08/30/2013
Part A Recv Date:	Not reported
Part B Recv Date:	Not reported
Generator EPA ID:	NYP004352944
Trans1 EPA ID:	Not reported
Trans2 EPA ID:	Not reported
TSDF ID 1:	MAD053452637
TSDF ID 2:	Not reported

CON EDISON MANHOLE: 642 (Continued) **1016962284**

Manifest Tracking Number:	006073020FLE
Import Indicator:	N
Export Indicator:	N
Discr Quantity Indicator:	Y
Discr Type Indicator:	N
Discr Residue Indicator:	N
Discr Partial Reject Indicator:	N
Discr Full Reject Indicator:	N
Manifest Ref Number:	Not reported
Alt Facility RCRA ID:	Not reported
Alt Facility Sign Date:	Not reported
MGMT Method Type Code:	H141
Waste Code a:	B002
Waste Code b:	Not reported
Waste Code c:	Lead
Waste Code e:	Not reported
Waste Code f:	Not reported
Waste Code g:	Not reported
Waste Code 1:	Not reported
Waste Code 2:	Not reported
Waste Code 3:	Not reported
Waste Code 4:	Not reported
Waste Code 5:	Not reported
Waste Code 6:	Not reported
Quantity:	880
Units:	Kilograms
Number of Containers:	1
Container Type:	Cargo tanks (tank trucks)
Handling Method:	Burn
Specific Gravity:	1

F199 **CON EDISON** **RCRA NonGen / NLR** **1012185499**
NNE **SAND ST & NAVY ST** **NYP004163077**
< 1/8 **BROOKLYN, NY 11201**
0.107 mi.
563 ft. **Site 11 of 34 in cluster F**

Relative: **Lower**
Actual: **14 ft.**

RCRA Listings:

Date Form Received by Agency:	20160601
Handler Name:	Con Edison
Handler Address:	Sand St & Navy St
Handler City,State,Zip:	BROOKLYN, NY 11201
EPA ID:	NYP004163077
Contact Name:	DANIEL PONTECORVO
Contact Address:	Not reported
Contact City,State,Zip:	Not reported
Contact Telephone:	347-203-2573
Contact Fax:	Not reported
Contact Email:	Not reported
Contact Title:	Not reported
EPA Region:	02
Land Type:	Private
Federal Waste Generator Description:	Not a generator, verified
Non-Notifier:	Not reported
Biennial Report Cycle:	Not reported
Accessibility:	Not reported
Active Site Indicator:	Not reported

CON EDISON (Continued) **1012185499**

State District Owner:		Ny
State District:		NYSDEC R2
Mailing Address:		4 IRVING PL, RM 828
Mailing City,State,Zip:		NEW YORK, NY 10003
Owner Name:	Not reported	
Owner Type:		Not reported
Operator Name:	Not reported	
Operator Type:		Not reported
Short-Term Generator Activity:		No
Importer Activity:		No
Mixed Waste Generator:		No
Transporter Activity:		No
Transfer Facility Activity:		No
Recycler Activity with Storage:		No
Small Quantity On-Site Burner Exemption:		No
Smelting Melting and Refining Furnace Exemption:		No
Underground Injection Control:		No
Off-Site Waste Receipt:		No
Universal Waste Indicator:		No
Universal Waste Destination Facility:		No
Federal Universal Waste:		No
Active Site State-Reg Handler:		---
Federal Facility Indicator:		Not reported
Hazardous Secondary Material Indicator:		N
Sub-Part K Indicator:		Not reported
2018 GPRA Permit Baseline:		Not on the Baseline
2018 GPRA Renewals Baseline:		Not on the Baseline
202 GPRA Corrective Action Baseline:		No
Subject to Corrective Action Universe:		No
Non-TSDFs Where RCRA CA has Been Imposed Universe:		No
Corrective Action Priority Ranking:		No NCAPS ranking
Environmental Control Indicator:		No
Institutional Control Indicator:		No
Human Exposure Controls Indicator:		N/A
Groundwater Controls Indicator:		N/A
Significant Non-Complier Universe:		No
Unaddressed Significant Non-Complier Universe:		No
Addressed Significant Non-Complier Universe:		No
Significant Non-Complier With a Compliance Schedule Universe:		No
Financial Assurance Required:		Not reported
Handler Date of Last Change:		20160609
Recognized Trader-Importer:		No
Recognized Trader-Exporter:		No
Importer of Spent Lead Acid Batteries:		No
Exporter of Spent Lead Acid Batteries:		No
Recycler Activity Without Storage:		No
Manifest Broker:		No
Sub-Part P Indicator:		No

Historic Generators:

Receive Date:		20081227
Handler Name:	CON EDISON	
Federal Waste Generator Description:		Very Small Quantity Generator (formerly Conditionally-Exempt Small Quantity Generator
State District Owner:		Not reported
Large Quantity Handler of Universal Waste:		No

CON EDISON (Continued) **1012185499**

Recognized Trader Importer:	No
Recognized Trader Exporter:	No
Spent Lead Acid Battery Importer:	No
Spent Lead Acid Battery Exporter:	No
Current Record:	No
Non Storage Recycler Activity:	Not reported
Electronic Manifest Broker:	Not reported
Receive Date:	20160601
Handler Name: CON EDISON	
Federal Waste Generator Description:	Not a generator, verified
State District Owner:	Ny
Large Quantity Handler of Universal Waste:	No
Recognized Trader Importer:	No
Recognized Trader Exporter:	No
Spent Lead Acid Battery Importer:	No
Spent Lead Acid Battery Exporter:	No
Current Record:	Yes
Non Storage Recycler Activity:	Not reported
Electronic Manifest Broker:	Not reported

List of NAICS Codes and Descriptions:
NAICS Codes: No NAICS Codes Found

Facility Has Received Notices of Violations:
Violations: No Violations Found

Evaluation Action Summary:
Evaluations: No Evaluations Found

F200 **MANHOLE 56963** **NY Spills** **S106007609**
NNE **NAVY ST AND SANDS ST** **N/A**
< 1/8 **BROOKLYN, NY**
0.107 mi.
563 ft. **Site 12 of 34 in cluster F**

Relative: **Lower**
Actual: **14 ft.**

SPILLS:

Name:	MANHOLE 56963
Address:	NAVY ST AND SANDS ST
City,State,Zip:	BROOKLYN, NY
Spill Number/Closed Date:	0206296 / 2003-04-22
Facility ID:	0206296
Facility Type:	ER
DER Facility ID:	120963
Site ID:	141696
DEC Region:	2
Spill Cause:	Unknown
Spill Class:	C4
SWIS:	2401
Spill Date:	2002-09-17
Investigator:	JHOCONNE
Referred To:	Not reported
Reported to Dept:	2002-09-18
CID:	397
Water Affected:	Not reported

MANHOLE 56963 (Continued) **S106007609**

Spill Source:	Unknown
Spill Notifier:	Affected Persons
Cleanup Ceased:	Not reported
Cleanup Meets Std:	False
Last Inspection:	Not reported
Recommended Penalty:	False
UST Trust:	False
Remediation Phase:	0
Date Entered In Computer:	2002-09-18
Spill Record Last Update:	2003-04-25
Spiller Name:	UNKNOWN
Spiller Company:	UNKNOWN
Spiller Address:	UNKNOWN
Spiller Company:	999
Contact Name:	CALLER
Latitude:	Not reported
Longitude:	Not reported
DEC Memo:	Prior to Sept, 2004 data translation this spill Lead_DEC Field was O'CONNELL e2mis no. 145-104: 17-SEP-2002 0845HRS TUSH #12981 UNDERGROUND SPLICER REPORTS FOUND 1 PINT UNKNOWN OIL ON 500 GALLONS WATER IN M-56963. NO FIRE OR SMOKE. NO PRIVATE PROPERTY AFFECTED. NO INJURIES. IT APPEARS TO BE CONTAINED TO STRUCTURE. NO SEWERS OR WATERWAYS APPEAR TO BE AFFECTED TOOK SAMPLE ON A 4 TO 6 HOUR PRIORITY E TURNAROUND. CLEANUP PENDING RESULTS. PLACED ENVIROMENTAL STOP TAG # 21461. NO VISUAL WATER MOVEMENT. WATER IS STANDING STILL. CAN NOT SEE ANY SUBSTANTIAL CRACKS IN THE STRUCTURE WALLS. THE CHAIN OF CUSTODY # IS AA08725. UPDATE @1701 HRS 9/17 LAB REPORTS RECEIVED SEQ #02-08687-001 @ 2PPM. Update - 9/18/02 0225hrs K. Hufford env. ops mech reports removed all liquds from structure and double washed with bulldog. Found oil soaked arcproofing in structure. Will contact Supv to determine amount of arcproofing and course to complete job. Tag left in place pending arcproofing removal. UPDATE: 11/19/02 - 1335 W. TUDY - ENV. OPS., REPORTS 2 PPM CLEANUP COMPLETED BY DOUBLE WASHING STRUCTURE WITH BULLDOG. TANKER REMOVED LIQUID WASTE. VACTOR REMOVED SOLID WASTE. SUMP FOUND CEMENTED. TAG # 21461 REMOVED.
Remarks:	1 pint of unk oil on top of 500 gallons has been cleaned con ed#145104
	Not reported

All Materials:

Site ID:	141696
Operable Unit ID:	858950
Operable Unit:	01
Material ID:	516909
Material Code:	0066A
Material Name:	unknown petroleum
Case No.:	Not reported
Material FA:	Petroleum
Quantity:	1.00
Units:	G
Recovered:	1.00
Oxygenate:	Not reported

F201 **CONSOLIDATED EDISON** **NY MANIFEST** **S108980721**
NNE **NAVY ST & SANDS ST** **N/A**
< 1/8 **BROOKLYN, NY 11201**
0.107 mi.
563 ft. **Site 13 of 34 in cluster F**

Relative:
Lower

Actual:
14 ft.

NY MANIFEST:

EPA ID:	NYP004156329
Country:	USA
Name:	Consolidated Edison
Address:	NAVY ST & SANDS ST
Address 2:	MH 639
City,State,Zip:	BROOKLYN, NY 11201
Zip 4:	Not reported
Location Address 1:	NAVY ST & SANDS ST
Location Address 2:	MH 639
Location City,State,Zip:	BROOKLYN, NY 11201
Location Zip 4:	Not reported
Facility Status:	Not reported
Total Tanks:	Not reported
Code:	BP

Mailing:

Mailing Name:	Consolidated Edison
Mailing Contact:	Franklyn Murray
Mailing Address 1:	4 IRVING PLACE RM 828
Mailing Address 2:	Not reported
Mailing City,State,Zip:	NEW YORK, NY 10003
Mailing Zip 4:	Not reported
Mailing Country:	USA
Mailing Phone:	2124602808

Manifest Data:

Document ID:	Not reported
Manifest Status:	Not reported
Trans1 State ID:	NYD006982359
Year:	2018
Trans2 State ID:	Not reported
Generator Ship Date:	02/06/2008
Trans1 Recv Date:	02/06/2008
Trans2 Recv Date:	Not reported
TSD Site Recv Date:	02/07/2008
Part A Recv Date:	Not reported
Part B Recv Date:	Not reported
Generator EPA ID:	NYP004156329
Trans1 EPA ID:	Not reported
Trans2 EPA ID:	Not reported
TSDF ID 1:	NYD077444263
TSDF ID 2:	Not reported
Manifest Tracking Number:	001437365FLE
Import Indicator:	N
Export Indicator:	N
Discr Quantity Indicator:	N
Discr Type Indicator:	N
Discr Residue Indicator:	N
Discr Partial Reject Indicator:	N
Discr Full Reject Indicator:	N
Manifest Ref Number:	Not reported
Alt Facility RCRA ID:	Not reported

CONSOLIDATED EDISON (Continued) **S108980721**

Alt Facility Sign Date:	Not reported
MGMT Method Type Code:	H141
Waste Code a:	B007
Waste Code b:	Lead
Waste Code c:	Not reported
Waste Code e:	Not reported
Waste Code f:	Not reported
Waste Code g:	Not reported
Waste Code 1:	Not reported
Waste Code 2:	Not reported
Waste Code 3:	Not reported
Waste Code 4:	Not reported
Waste Code 5:	Not reported
Waste Code 6:	Not reported
Quantity:	100
Units:	Kilograms
Number of Containers:	1
Container Type:	Metal drums, barrels, kegs
Handling Method:	Landfill
Specific Gravity:	1

F202 **MANHOLE# 723** **NY Spills** **S106736644**
NNE **NAVY ST. AND SAND ST.** **N/A**
< 1/8 **BROOKLYN, NY**
0.107 mi.
563 ft. **Site 14 of 34 in cluster F**

Relative: **Lower**

Actual: **14 ft.**

SPILLS:

Name:	MANHOLE# 723
Address:	NAVY ST. AND SAND ST.
City,State,Zip:	BROOKLYN, NY
Spill Number/Closed Date:	0410937 / 2005-07-21
Facility ID:	0410937
Facility Type:	ER
DER Facility ID:	271380
Site ID:	336040
DEC Region:	2
Spill Cause:	Unknown
Spill Class:	C4
SWIS:	2401
Spill Date:	2005-01-06
Investigator:	SKARAKHA
Referred To:	Not reported
Reported to Dept:	2005-01-07
CID:	408
Water Affected:	Not reported
Spill Source:	Commercial/Industrial
Spill Notifier:	Affected Persons
Cleanup Ceased:	Not reported
Cleanup Meets Std:	False
Last Inspection:	Not reported
Recommended Penalty:	False
UST Trust:	False
Remediation Phase:	0
Date Entered In Computer:	2005-01-10
Spill Record Last Update:	2005-07-21
Spiller Name:	Not reported

MANHOLE# 723 (Continued) **S106736644**

Spiller Company:	UNKNOWN
Spiller Address:	Not reported
Spiller Company:	999
Contact Name:	ERT DESK
Latitude:	40.6997030
Longitude:	-73.9804620
DEC Memo:	e2mis 156793 1/6/05 - 1115 E. WILLIAMS REPORTS FINDING APPROX 1 PT OF AN UNKNOWN OIL ON APPROX 1000 GALS OF WATER IN MH723. SPILL IS CONTAINED. NO SEWERS OR WATERWAYS AFFECTED. NO FIRE OR SMOKE INVOLVED. NO INJURIES. NO PRIVATE PROPERTY AFFECTED. NO MOVEMENT IN THE WATER. NO SEWER CONNECTIONS. CANNOT VERIFY THE EXISTENCE OF ANY SUMPS. TAG # 44569 PLACED IN STRUCTURE. PCB SAMPLE TAKEN. CLEANUP PENDING LAB RESULT. Lab Sequence Number: 05-00145-001 - PCBs < 1 ppm UPDATAE 06-JAN-2006 2003HRS FLUSH OPERATIONS SUPV B BAMONTE REPORTS A TANKER IS REQUIRED. IT WILL BE ORDERED FOR THE MORNING. UPDATE: 1/7/05 - 09:00 A. GLODOWSKI - ENV. OPS., REPORTS TANKER HAS YET TO ARRIVE ON LOCATION. DUE TO THE AMOUNT OF LIQUIDS IN THE STRUCTURE, THIS INCIDENT WILL NOT BE COMPLETED BY 1115. THIS INCIDENT, THEREFORE, IS NOW OFF THE 24 HR CLOCK. UPDATE: 1/7/05 - 1045 A. GLODOWSKI - ENV. OPS., REPORTS CLEANUP COMPLETED BY DOUBLE WASHING STRUCTURE WITH SAFETY WASH. SUMP FOUND SEALED. TAG # 44569 REMOVED.
Remarks:	1,000 GALLONS OF WATER IN A MANHOLE AND ONE PINT OF UNKNOWN OIL. TANKER IS ON ITS WAY. COMING OFF THE 24 HOUR SCHEDULE. CAUSE IS UNKNOWN AT THIS TIME. NOT O 5 QUESTIONS. CON ED#156793

All Materials:

Site ID:	336040
Operable Unit ID:	1098088
Operable Unit:	01
Material ID:	578259
Material Code:	0066A
Material Name:	unknown petroleum
Case No.:	Not reported
Material FA:	Petroleum
Quantity:	Not reported
Units:	G
Recovered:	.00
Oxygenate:	Not reported

F203 **MANHOLE #723** **NY Spills** **S106007407**
NNE **NAVY ST & SAND ST** **N/A**
< 1/8 **BROOKLYN, NY**
0.107 mi.
563 ft. **Site 15 of 34 in cluster F**

Relative: SPILLS:
Lower

Actual:
14 ft.

Name:	MANHOLE #723
Address:	NAVY ST & SAND ST
City,State,Zip:	BROOKLYN, NY
Spill Number/Closed Date:	0206068 / 2002-09-12
Facility ID:	0206068

MANHOLE #723 (Continued) **S106007407**

Facility Type:	ER
DER Facility ID:	247635
Site ID:	306624
DEC Region:	2
Spill Cause:	Equipment Failure
Spill Class:	C4
SWIS:	2401
Spill Date:	2002-09-12
Investigator:	AERODRIG
Referred To:	Not reported
Reported to Dept:	2002-09-12
CID:	201
Water Affected:	Not reported
Spill Source:	Commercial/Industrial
Spill Notifier:	Responsible Party
Cleanup Ceased:	Not reported
Cleanup Meets Std:	False
Last Inspection:	Not reported
Recommended Penalty:	False
UST Trust:	False
Remediation Phase:	0
Date Entered In Computer:	2002-09-12
Spill Record Last Update:	2002-09-12
Spiller Name:	KEVIN MCARDLE
Spiller Company:	CON ED
Spiller Address:	4 IRVING PLACE
Spiller Company:	001
Contact Name:	CALLER
Latitude:	40.6997030
Longitude:	-73.9804620
DEC Memo:	Prior to Sept, 2004 data translation this spill Lead_DEC Field was RODRIGUEZ SEE 0206067
Remarks:	CR-0206067/THIS SPILL WAS A RESULT OF CLEAN UP OF 1 QT SPILL ON 200 GLS OF WATER IN A MANHOLE. DURING CLEAN UP THE TANK OVERFLOWED AND CAUSED A 2 GAL SPILL OF WATER & UNKNOWN OIL INTO THE SEWER. CON ED #144987.

All Materials:

Site ID:	306624
Operable Unit ID:	858554
Operable Unit:	01
Material ID:	516679
Material Code:	0066A
Material Name:	unknown petroleum
Case No.:	Not reported
Material FA:	Petroleum
Quantity:	2.00
Units:	G
Recovered:	.00
Oxygenate:	Not reported

F204 **CONSOLIDATED EDISON** **NY MANIFEST** **S108980722**
NNE **SANDS ST & NAVY ST** **N/A**
< 1/8 **BROOKLYN, NY 11201**
0.107 mi.
563 ft. **Site 16 of 34 in cluster F**

Relative:
Lower

Actual:
14 ft.

NY MANIFEST:

EPA ID:	NYP004156337
Country:	USA
Name:	Consolidated Edison
Address:	SANDS ST & NAVY ST
Address 2:	Not reported
City,State,Zip:	BROOKLYN, NY 11201
Zip 4:	Not reported
Location Address 1:	SANDS ST & NAVY ST
Location Address 2:	Not reported
Location City,State,Zip:	BROOKLYN, NY 11201
Location Zip 4:	Not reported
Facility Status:	Not reported
Total Tanks:	Not reported
Code:	BP

Mailing:

Mailing Name:	Consolidated Edison
Mailing Contact:	Franklyn Murray
Mailing Address 1:	4 IRVING PLACE RM 828
Mailing Address 2:	Not reported
Mailing City,State,Zip:	NEW YORK, NY 10003
Mailing Zip 4:	Not reported
Mailing Country:	USA
Mailing Phone:	2124602808

Manifest Data:

Document ID:	Not reported
Manifest Status:	Not reported
Trans1 State ID:	NYD006982359
Year:	2018
Trans2 State ID:	Not reported
Generator Ship Date:	02/06/2008
Trans1 Recv Date:	02/06/2008
Trans2 Recv Date:	Not reported
TSD Site Recv Date:	02/07/2008
Part A Recv Date:	Not reported
Part B Recv Date:	Not reported
Generator EPA ID:	NYP004156337
Trans1 EPA ID:	Not reported
Trans2 EPA ID:	Not reported
TSDF ID 1:	NYD077444263
TSDF ID 2:	Not reported
Manifest Tracking Number:	001451468FLE
Import Indicator:	N
Export Indicator:	N
Discr Quantity Indicator:	N
Discr Type Indicator:	N
Discr Residue Indicator:	N
Discr Partial Reject Indicator:	N
Discr Full Reject Indicator:	N
Manifest Ref Number:	Not reported
Alt Facility RCRA ID:	Not reported

CONSOLIDATED EDISON (Continued) **S108980722**

Alt Facility Sign Date:	Not reported
MGMT Method Type Code:	H141
Waste Code a:	Lead
Waste Code b:	Not reported
Waste Code c:	Not reported
Waste Code e:	Not reported
Waste Code f:	Not reported
Waste Code g:	Not reported
Waste Code 1:	Not reported
Waste Code 2:	Not reported
Waste Code 3:	Not reported
Waste Code 4:	Not reported
Waste Code 5:	Not reported
Waste Code 6:	Not reported
Quantity:	200
Units:	Pounds
Number of Containers:	2
Container Type:	Metal drums, barrels, kegs
Handling Method:	Landfill
Specific Gravity:	1

F205 **MANHOLE #723** **NY Spills** **S106007405**
NNE **NAVY ST & SAND ST** **N/A**
< 1/8 **BROOKLYN, NY**
0.107 mi.
563 ft. **Site 17 of 34 in cluster F**

Relative: **Lower**

Actual: **14 ft.**

SPILLS:

Name:	MANHOLE #723
Address:	NAVY ST & SAND ST
City,State,Zip:	BROOKLYN, NY
Spill Number/Closed Date:	0206067 / 2003-04-22
Facility ID:	0206067
Facility Type:	ER
DER Facility ID:	247635
Site ID:	306623
DEC Region:	2
Spill Cause:	Unknown
Spill Class:	C4
SWIS:	2401
Spill Date:	2002-09-11
Investigator:	AERODRIG
Referred To:	Not reported
Reported to Dept:	2002-09-12
CID:	201
Water Affected:	Not reported
Spill Source:	Unknown
Spill Notifier:	Affected Persons
Cleanup Ceased:	Not reported
Cleanup Meets Std:	False
Last Inspection:	Not reported
Recommended Penalty:	False
UST Trust:	False
Remediation Phase:	0
Date Entered In Computer:	2002-09-12
Spill Record Last Update:	2003-04-25
Spiller Name:	UNKNOWN

MANHOLE #723 (Continued) **S106007405**

Spiller Company: UNKNOWN
Spiller Address: UNKNOWN
Spiller Company: 999
Contact Name: CALLER
Latitude: 40.6997030
Longitude: -73.9804620
DEC Memo: Prior to Sept, 2004 data translation this spill Lead_DEC Field was
RODRIGUEZ E2MIS NOTES 144987
9-11-02 1220 HRS M.BOVE # 02203 CABLE REPORTS WHILE GETTING READY TO
PULL PRIMARY FOR FUTURE FDR.
1B91-L WORK IN MH723 W/S NAVY ST 230' N/O SAND ST IN FARRAGUT HOUSING
PROJECT INSIDE BASKETBALL
COURT BY FENCE. HE FOUND APPROX 1 QUART UNKNOWN OIL ON 200 GALLONS
WATER. THERE WAS NO FIRE OR
SMOKE AT THIS LOCATION DUE TO THIS SPILL. NO PRIVATE PROPERTY
AFFECTED. NO INJURIES DUE TO THIS
SPILL.. HE DOES NOT SEE A SUMP OR SEWERS CONNECTION AT THIS TIME.
LIQUID SEEMS CONTAINED NO SEWERS
OR WATERWAYS AFFECTED. HE DOES NOT SEE A JOINT REGULATOR.. HE TOOK A
LIQUID SAMPLE AND REQUESTED
EMERG PRIORITY FOR PCB SAMPLE RESULTS. CLEANUP PENDING SAMPLE RESULTS.
CHAIN OF CUSTODY # AA27250
PLACED. HE PLACED E.S.TAG # 37460. NO PARKING ANYTIME. CIG M. SCHLAGEL
NOTIFIED 1314 HRS LAZ #
04425 UPDATE********** 9-12-02 01:00HRS E. WILLIAMS,
(ERT) REPORTS, K. HUFFORD TRUCK#
60504 OVERFLOWED WATER AND OIL ONTO STREET AND INTO SEWER. THE OIL
SAMPLE WAS TESTED AT LAB EARLY
THIS AFTERNOON AT 27PPM. S.PACE 49874.
UPDATE**********9-12-02 01:10HRS E. CORTES WAS
NOTIFIED OF SPILL AND WILL BE RESPONDING. S.PACE 49874.
UPDATE********** 9-12-02
01:16HRS CIG WAS NOTIFIED. S.PACE 49874. UPDATE**********
9-12-02 03:45HRS E. WILLIAMS
REPORTS, TRANSFERED ALL OVERFLOW FROM TRUCK 60504 TO TRUCK 60563.
CLEANUP ON CEMENT AND ASHFALT
COMPLETED. NO VISABLE OIL BUT DOUBLE WASHED AS A REGULAR OIL CLEANUP.
TAG WAS LEFT IN PLACE, JOB
INCOMPLETED BECAUSE ONE TRUCK WAS DOWN AND THE OTHER WAS FILLED UP .
JOB WILL COMPLETED IN THE
MORNING. UPDATE 0505 FROM EDGAR CORTES 01:15 - Received a call from
Environ. desk S. Pace reporting
a 2 gal. spill from Environ. veh. #60504 onto basketball court and
into sewer at the above location
02:00 - Arrived at location to find Environ. supervisor and crew in
the process of cleaning the
area of the spill Supv. - E. Williams Crew - K. Hufford #74294 R. Vega
#04005 support employee
using veh. #60563 to assist in clean up and take some water from
veh.#60504 on location The job was
to complete an under 50 PPM clean up at this location, while in the
process of taking water from MH
#723 The cut off switch to the vehicle failed allowing approximately 2
gal. of water to be spill
from the vehicle onto the basketball court, and approximately 1/2 gal.
of this water flowed into
sewer drain When I looked in the sewer drain I found that the drain

MANHOLE #723 (Continued) **S106007405**

was dry, and one side of the
pit was wet, I saw no pools of water in the drain nor found any indication of oil in the drain as
well At this point the plan was for the crew complete cleaning the court and then to wash, and
clean the sewer drain I requested that the vehicle be turned into transportation and that the cause
of the switch failure be identified and repairs made, I also requested that either employee K.
Hufford or supv. E. Williams ensure to get some documentation identifying the problem and the
repairs to this vehicle for the record 03:00 - DEP Andrew Kelly arrived at location, at this point
the crew had just completed the clean up of the court and the sewer drain, Mr. Williams and I
explained to him what had occurred and what the crew had just completed - I offered to open the
drain for his inspection but he did not request to do so - we informed him that this was a under 50
PPM clean and that the Lab results indicated a 27 PPM of PCB in the structure - I also repeated
that no visible oil had come from the structure onto the court or the drain - he appeared to
satisfied with the explanation and the clean 03:10 - DEP A. Kelly left location 03:25 - I left
location job was completed and the Environ. crew was headed back to the yard as well END of UPDATE
UPDATE 9-12-02 1145 HRS L. MERCADO MECH A FLUSH DEPT REPORTS WHILE CLEANING STRUCTURE HE FOUND AND
EARTHEN THAT HAD BEEN CEMENT HE ALSO FOUND 3 FDR THAT HAVE 35' OF OIL SOAK ASBESTOS ARC PROOFING ON
EACH ONE (TOTAL OF 105') HE ALSO FOUND UNCAPPED 3C CABLE ENDS. HE REMOVED ALL LIQUIDS AND SOLID
WITH HIS VACTOR. E.S.TAG WAS LEFT IN PLACED. THIS WILL HAVE TO COME OFF THE 24 HRS DEMINIMIS
PROGRAM DUE TO THE ABATMENT JOB AND UNCAPPED CABLE ENDS. REQUESTED SERV BUR TO CAPPED END. CIG T.
MARCINEK NOTIFIED 1150 HRS LAZ # 04425 UPDATE 9/12/02 10:45 HRS. -- D. HERBST REPORTS #9 CREW HAS
CAPPED THE CABLE ENDS AT THIS TIME. B-TICKET # BE02018058. UPDATE: 12/10/02 - 1400 L. MERCADO -
ENV. OPS., REPORTS CLEANUP COMPLETED BY DOUBLE WASHING STRUCTURE WITH BULLDOG. SUMP FOUND CEMENTED.
TAG

Remarks: 1 QT ON 200 GLS OF WATER. CLEAN UP STARTED BUT 2 GLS OF WATER MIXED WITH UNKNOWN OIL WAS SPILLED INTO THE SEWER WHICH OCCURED @ 0100. A SEPORATE SPILL WILL BE TAKEN FOR THAT SPILL. CON ED #144987.

All Materials:

Site ID:	306623
Operable Unit ID:	858552
Operable Unit:	01
Material ID:	516678
Material Code:	0066A
Material Name:	unknown petroleum
Case No.:	Not reported
Material FA:	Petroleum
Quantity:	1.00

MANHOLE #723 (Continued) **S106007405**

Units: G
Recovered: .00
Oxygenate: Not reported

F206 **CONSOLIDATED EDISON** **NY MANIFEST** **1009241907**
NNE **NAVY ST & SANDS ST MH642** **N/A**
< 1/8 **BROOKLYN, NY 11201**
0.107 mi.
563 ft. **Site 18 of 34 in cluster F**

Relative:
Lower

Actual:
14 ft.

NY MANIFEST:
EPA ID: NYP004104535
Country: USA
Name: Consolidated Edison
Address: NAVY ST & SANDS ST MH642
Address 2: Not reported
City,State,Zip: BROOKLYN, NY 11201
Zip 4: Not reported
Location Address 1: NAVY ST & SANDS ST MH642
Location Address 2: Not reported
Location City,State,Zip: BROOKLYN, NY 11201
Location Zip 4: Not reported
Facility Status: Not reported
Total Tanks: Not reported
Code: BP

Mailing:
Mailing Name: Consolidated Edison
Mailing Contact: Franklin Murray
Mailing Address 1: 4 IRVING PLACE RM 828
Mailing Address 2: Not reported
Mailing City,State,Zip: NEW YORK, NY 10003
Mailing Zip 4: Not reported
Mailing Country: USA
Mailing Phone: 2124602808

Manifest Data:
Document ID: NYE1322487
Manifest Status: Not reported
Trans1 State ID: 74791AV
Year: 2002
Trans2 State ID: 74791AV
Generator Ship Date: 11/10/2002
Trans1 Recv Date: 11/10/2002
Trans2 Recv Date: 11/12/2002
TSD Site Recv Date: 11/12/2002
Part A Recv Date: Not reported
Part B Recv Date: Not reported
Generator EPA ID: NYP004104535
Trans1 EPA ID: NYD006982359
Trans2 EPA ID: NYD006982359
TSDF ID 1: NYD077444263
TSDF ID 2: Not reported
Manifest Tracking Number: Not reported
Import Indicator: Not reported
Export Indicator: Not reported
Discr Quantity Indicator: Not reported

CONSOLIDATED EDISON (Continued) **1009241907**

Discr Type Indicator:	Not reported
Discr Residue Indicator:	Not reported
Discr Partial Reject Indicator:	Not reported
Discr Full Reject Indicator:	Not reported
Manifest Ref Number:	Not reported
Alt Facility RCRA ID:	Not reported
Alt Facility Sign Date:	Not reported
MGMT Method Type Code:	Not reported
Waste Code 1:	B007
Waste Code 2:	Not reported
Waste Code 3:	Not reported
Waste Code 4:	Not reported
Waste Code 5:	Not reported
Waste Code 6:	Not reported
Quantity:	00130
Units:	Kilograms
Number of Containers:	002
Container Type:	Metal drums, barrels, kegs
Handling Method:	Landfill
Specific Gravity:	01.00
Waste Code 7:	B007
Waste Code 8:	Not reported
Waste Code:	Not reported
Waste Code 10:	Not reported
Waste Code 11:	Not reported
Quantity:	00063
Units:	Kilograms
Number of Containers:	001
Container Type:	Metal drums, barrels, kegs
Handling Method:	Landfill
Specific Gravity:	01.00

F207 **CONSOLIDATED EDISON** **NY MANIFEST** **1009241960**
NNE **SANDS ST & NAVY ST MH693** **N/A**
< 1/8 **BROOKLYN, NY 11201**
0.107 mi.
563 ft. **Site 19 of 34 in cluster F**

Relative: **Lower**

Actual: **14 ft.**

NY MANIFEST:

EPA ID:	NYP004105151
Country:	USA
Name:	Consolidated Edison
Address:	SANDS ST & NAVY ST MH693
Address 2:	Not reported
City,State,Zip:	BROOKLYN, NY 11201
Zip 4:	Not reported
Location Address 1:	SANDS ST & NAVY ST MH693
Location Address 2:	Not reported
Location City,State,Zip:	BROOKLYN, NY 11201
Location Zip 4:	Not reported
Facility Status:	Not reported
Total Tanks:	Not reported
Code:	BP

Mailing:

Mailing Name:	Consolidated Edison
Mailing Contact:	Franklin Murray

CONSOLIDATED EDISON (Continued) **1009241960**

Mailing Address 1: 4 IRVING PLACE RM 828
Mailing Address 2: Not reported
Mailing City,State,Zip: NEW YORK, NY 10003
Mailing Zip 4: Not reported
Mailing Country: USA
Mailing Phone: 2124602808

Manifest Data:
Document ID: NYE1324089
Manifest Status: Not reported
Trans1 State ID: 74791AV
Year: 2002
Trans2 State ID: Not reported
Generator Ship Date: 12/03/2002
Trans1 Recv Date: 12/03/2002
Trans2 Recv Date: Not reported
TSD Site Recv Date: 12/04/2002
Part A Recv Date: Not reported
Part B Recv Date: Not reported
Generator EPA ID: NYP004105151
Trans1 EPA ID: NYD006982359
Trans2 EPA ID: Not reported
TSDF ID 1: NYD077444263
TSDF ID 2: Not reported
Manifest Tracking Number: Not reported
Import Indicator: Not reported
Export Indicator: Not reported
Discr Quantity Indicator: Not reported
Discr Type Indicator: Not reported
Discr Residue Indicator: Not reported
Discr Partial Reject Indicator: Not reported
Discr Full Reject Indicator: Not reported
Manifest Ref Number: Not reported
Alt Facility RCRA ID: Not reported
Alt Facility Sign Date: Not reported
MGMT Method Type Code: Not reported
Waste Code 1: B007
Waste Code 2: Not reported
Waste Code 3: Not reported
Waste Code 4: Not reported
Waste Code 5: Not reported
Waste Code 6: Not reported
Quantity: 00061
Units: Kilograms
Number of Containers: 001
Container Type: Metal drums, barrels, kegs
Handling Method: Landfill
Specific Gravity: 01.00

Document ID: NYE1316187
Manifest Status: Not reported
Trans1 State ID: 46107JM
Year: 2002
Trans2 State ID: Not reported
Generator Ship Date: 12/03/2002
Trans1 Recv Date: 12/03/2002
Trans2 Recv Date: Not reported

CONSOLIDATED EDISON (Continued) **1009241960**

TSD Site Recv Date:	12/03/2002
Part A Recv Date:	Not reported
Part B Recv Date:	Not reported
Generator EPA ID:	NYP004105151
Trans1 EPA ID:	NYD006982359
Trans2 EPA ID:	Not reported
TSDF ID 1:	NYD980593636
TSDF ID 2:	Not reported
Manifest Tracking Number:	Not reported
Import Indicator:	Not reported
Export Indicator:	Not reported
Discr Quantity Indicator:	Not reported
Discr Type Indicator:	Not reported
Discr Residue Indicator:	Not reported
Discr Partial Reject Indicator:	Not reported
Discr Full Reject Indicator:	Not reported
Manifest Ref Number:	Not reported
Alt Facility RCRA ID:	Not reported
Alt Facility Sign Date:	Not reported
MGMT Method Type Code:	Not reported
Waste Code 1:	B002
Waste Code 2:	Not reported
Waste Code 3:	Not reported
Waste Code 4:	Not reported
Waste Code 5:	Not reported
Waste Code 6:	Not reported
Quantity:	02881
Units:	Kilograms
Number of Containers:	001
Container Type:	Cargo tanks (tank trucks)
Handling Method:	Treat
Specific Gravity:	01.00

F208 **CONSOLIDATED EDISON** **NY MANIFEST** **1009241987**
NNE **SANDS ST & NAVY** **N/A**
< 1/8 **BROOKLYN, NY 11201**
0.107 mi.
563 ft. **Site 20 of 34 in cluster F**

Relative: **Lower**

Actual: **14 ft.**

NY MANIFEST:

EPA ID:	NYP004105451
Country:	USA
Name:	Consolidated Edison
Address:	SANDS ST & NAVY
Address 2:	Not reported
City,State,Zip:	BROOKLYN, NY 11201
Zip 4:	Not reported
Location Address 1:	SANDS ST & NAVY
Location Address 2:	Not reported
Location City,State,Zip:	BROOKLYN, NY 11201
Location Zip 4:	Not reported
Facility Status:	Not reported
Total Tanks:	Not reported
Code:	BP

Mailing:

Mailing Name:	Consolidated Edison

CONSOLIDATED EDISON (Continued) **1009241987**

Mailing Contact:	Franklin Murray
Mailing Address 1:	4 IRVING PLACE RM 828
Mailing Address 2:	Not reported
Mailing City,State,Zip:	NEW YORK, NY 10003
Mailing Zip 4:	Not reported
Mailing Country:	USA
Mailing Phone:	2124602808

F209 **CON EDISON M639** **RCRA NonGen / NLR** **1027221971**
NNE **SANDS ST & NAVY ST** **NYP004037784**
< 1/8 **BROOKLYN, NY 11205**
0.107 mi.
563 ft. **Site 21 of 34 in cluster F**

Relative: **Lower**

Actual: **14 ft.**

RCRA Listings:

Date Form Received by Agency:		20010103
Handler Name:		Con Edison M639
Handler Address:		Sands St & Navy St
Handler City,State,Zip:		BROOKLYN, NY 11205
EPA ID:		NYP004037784
Contact Name:		ANTHONY DRUMMINGS
Contact Address:		IRVING PL RM 300
Contact City,State,Zip:		NEW YORK, NY 10003
Contact Telephone:		212-460-3770
Contact Fax:		Not reported
Contact Email:		Not reported
Contact Title:		Not reported
EPA Region:		02
Land Type:		Not reported
Federal Waste Generator Description:		Not a generator, verified
Non-Notifier:		Not reported
Biennial Report Cycle:		Not reported
Accessibility:		Not reported
Active Site Indicator:		Not reported
State District Owner:		Ny
State District:		NYSDEC R2
Mailing Address:		IRVING PL RM 300
Mailing City,State,Zip:		NEW YORK, NY 10003
Owner Name:	Not reported	
Owner Type:		Not reported
Operator Name:	Not reported	
Operator Type:		Not reported
Short-Term Generator Activity:		No
Importer Activity:		No
Mixed Waste Generator:		No
Transporter Activity:		No
Transfer Facility Activity:		No
Recycler Activity with Storage:		No
Small Quantity On-Site Burner Exemption:		No
Smelting Melting and Refining Furnace Exemption:		No
Underground Injection Control:		No
Off-Site Waste Receipt:		No
Universal Waste Indicator:		No
Universal Waste Destination Facility:		No
Federal Universal Waste:		No
Active Site State-Reg Handler:		---
Federal Facility Indicator:		Not reported

CON EDISON M639 (Continued) **1027221971**

Hazardous Secondary Material Indicator:	N
Sub-Part K Indicator:	Not reported
2018 GPRA Permit Baseline:	Not on the Baseline
2018 GPRA Renewals Baseline:	Not on the Baseline
202 GPRA Corrective Action Baseline:	No
Subject to Corrective Action Universe:	No
Non-TSDFs Where RCRA CA has Been Imposed Universe:	No
Corrective Action Priority Ranking:	No NCAPS ranking
Environmental Control Indicator:	No
Institutional Control Indicator:	No
Human Exposure Controls Indicator:	N/A
Groundwater Controls Indicator:	N/A
Significant Non-Complier Universe:	No
Unaddressed Significant Non-Complier Universe:	No
Addressed Significant Non-Complier Universe:	No
Significant Non-Complier With a Compliance Schedule Universe:	No
Financial Assurance Required:	Not reported
Handler Date of Last Change:	20220502
Recognized Trader-Importer:	No
Recognized Trader-Exporter:	No
Importer of Spent Lead Acid Batteries:	No
Exporter of Spent Lead Acid Batteries:	No
Recycler Activity Without Storage:	No
Manifest Broker:	No
Sub-Part P Indicator:	No

Historic Generators:

Receive Date:	20010102
Handler Name: M639	
Federal Waste Generator Description:	Not a generator, verified
State District Owner:	Ny
Large Quantity Handler of Universal Waste:	No
Recognized Trader Importer:	No
Recognized Trader Exporter:	No
Spent Lead Acid Battery Importer:	No
Spent Lead Acid Battery Exporter:	No
Current Record:	No
Non Storage Recycler Activity:	Not reported
Electronic Manifest Broker:	Not reported

Receive Date:	20010103
Handler Name: CON EDISON M639	
Federal Waste Generator Description:	Not a generator, verified
State District Owner:	Ny
Large Quantity Handler of Universal Waste:	No
Recognized Trader Importer:	Not reported
Recognized Trader Exporter:	Not reported
Spent Lead Acid Battery Importer:	Not reported
Spent Lead Acid Battery Exporter:	Not reported
Current Record:	Yes
Non Storage Recycler Activity:	No
Electronic Manifest Broker:	No

Receive Date:	20010101
Handler Name: M639	
Federal Waste Generator Description:	Large Quantity Generator

CON EDISON M639 (Continued) **1027221971**

State District Owner:	Ny
Large Quantity Handler of Universal Waste:	No
Recognized Trader Importer:	No
Recognized Trader Exporter:	No
Spent Lead Acid Battery Importer:	No
Spent Lead Acid Battery Exporter:	No
Current Record:	No
Non Storage Recycler Activity:	Not reported
Electronic Manifest Broker:	Not reported

List of NAICS Codes and Descriptions:

NAICS Code:	2211
NAICS Description:	Electric Power Generation, Transmission And Distribution
NAICS Code:	22111
NAICS Description:	Electric Power Generation

Facility Has Received Notices of Violations:

Violations:	No Violations Found

Evaluation Action Summary:

Evaluations:	No Evaluations Found

F210 **MANHOLE 723** **NY Spills** **S107488406**
NNE **SAND ST & NAVY ST** **N/A**
< 1/8 **BROOKLYN, NY**
0.107 mi.
563 ft. **Site 22 of 34 in cluster F**

Relative: **Lower**

Actual: **14 ft.**

SPILLS:

Name:	MANHOLE 723
Address:	SAND ST & NAVY ST
City,State,Zip:	BROOKLYN, NY
Spill Number/Closed Date:	0509749 / 2007-05-03
Facility ID:	0509749
Facility Type:	ER
DER Facility ID:	305607
Site ID:	355573
DEC Region:	2
Spill Cause:	Unknown
Spill Class:	C4
SWIS:	2401
Spill Date:	2005-11-12
Investigator:	GDBREEN
Referred To:	Not reported
Reported to Dept:	2005-11-15
CID:	74
Water Affected:	Not reported
Spill Source:	Unknown
Spill Notifier:	Affected Persons
Cleanup Ceased:	Not reported
Cleanup Meets Std:	False
Last Inspection:	Not reported
Recommended Penalty:	False
UST Trust:	False

MANHOLE 723 (Continued) **S107488406**

Remediation Phase:	0
Date Entered In Computer:	2005-11-15
Spill Record Last Update:	2007-05-03
Spiller Name:	Not reported
Spiller Company:	CON EDISON
Spiller Address:	Not reported
Spiller Company:	999
Contact Name:	ERT DESK'
Latitude:	40.6997030
Longitude:	-73.9804620
DEC Memo:	05/03/07 - See e-docs for Con Ed report detailing cleanup and closure. 161889. 11/12/2005 13:00 HRS. C. CATALANO # 86215, ASST. FIELD OPERATOR WITH F.O.D., REPORTS WHILE LOCATING FAULT ON FEEDER 6B48 (ACCT # C3243) AT 12:50 HRS. FOUND APPROX. 1 QUART OF UNKNOWN OIL ON APPROX. 500 GAL. WATER IN MH-723. SPILL APPEARS TO BE CONTAINED. NO SEWERS OR WATERWAYS APPEAR TO BE AFFECTED. NO PRIVATE PROPERTY AFFECTED. NO FIRE INVOLVED. THERE WAS SMOKE COMING FROM MANHOLE (SOURCE UNKNOWN -- HE COULD NOT TELL IF THERE WAS A BLOWN JOINT DUE TO AMOUNT OF WATER). ENV STOP TAG 50782 PLACED. LIQUID SAMPLE TAKEN. CHAIN OF CUSTODY FORM BB-00576 MARKED FOR PCB TEST, E PRIORITY TURNAROUND AND 72-HOUR DEMINIMIS. CLEANUP PENDING PCB RESULTS FROM CHEM LAB. W. WAINWRIGHT #17344 -- 11/12/2005 17:34 HRS. -- RCVD PCB RESULTS <1.0 PPM, LSN 05-11972-001. W.W. #17344 -- 11/13/2005 15:22 HRS. -- BROOKLYN ENV OPS O/S GENE WILLIAMS REPORTS C. LUGO AND S. KARTEL ON LOCATION FOR CLEANUP, VACTOR FILLED UP AND CREW LEFT LOCATION TO DUMP IT (GENE HAD ATTEMPTED TO ORDER A TANKER FOR THIS JOB DUE TO AMOUNT OF WATER, BUT NONE AVAILABLE). ENV OPS CREW REPORTED OIL ON WALLS ON STRUCTURE AND AS PER GENE THIS WILL NEED TO BE STEAM-CLEANED. -- W.W. #17344 UPDATE 15-NOV-2005 05:57 HRS. ENVIR. OPER O.S. C.FERNANDEZ REPORTS: DUE TO THE AMOUNT OF WORK NEEDED TO COMPLETE THE CLEANUP (STEAM CLEANED)INCIDENT # 161889 WILL NOT BE MEETING THE 72HR CLOCK AND WILL BE RECLASSIFIED AS SPILL UNKNOWN OIL. C.HOGAN 07511
Remarks:	1 quart on 500 gallons of water cleanup is pending availability of crew Coming off the diminimus clock Ref. 161889

All Materials:

Site ID:	355573
Operable Unit ID:	1112922
Operable Unit:	01
Material ID:	2102968
Material Code:	0066A
Material Name:	unknown petroleum
Case No.:	Not reported
Material FA:	Petroleum
Quantity:	.00
Units:	G
Recovered:	.00
Oxygenate:	Not reported

F211 **NAVY ST&SAND ST/RED HOOK** **NY Spills** **S102144885**
NNE **NAVY ST & SAND ST** **N/A**
< 1/8 **BROOKLYN, NY**
0.107 mi.
563 ft. **Site 23 of 34 in cluster F**

Relative: **Lower**

Actual: **14 ft.**

SPILLS:

Name:	NAVY ST&SAND ST/RED HOOK
Address:	NAVY ST & SAND ST
City,State,Zip:	BROOKLYN, NY
Spill Number/Closed Date:	8708843 / 1988-01-18
Facility ID:	8708843
Facility Type:	ER
DER Facility ID:	247635
Site ID:	306625
DEC Region:	2
Spill Cause:	Unknown
Spill Class:	Not reported
SWIS:	2401
Spill Date:	1988-01-18
Investigator:	RWAUSTIN
Referred To:	Not reported
Reported to Dept:	1988-01-18
CID:	Not reported
Water Affected:	Not reported
Spill Source:	Institutional, Educational, Gov., Other
Spill Notifier:	Fire Department
Cleanup Ceased:	1988-01-18
Cleanup Meets Std:	True
Last Inspection:	Not reported
Recommended Penalty:	False
UST Trust:	False
Remediation Phase:	0
Date Entered In Computer:	1988-01-25
Spill Record Last Update:	2003-11-05
Spiller Name:	Not reported
Spiller Company:	UNKNOWN
Spiller Address:	Not reported
Spiller Company:	999
Contact Name:	Not reported
Latitude:	40.6997030
Longitude:	-73.9804620
DEC Memo:	Prior to Sept, 2004 data translation this spill Lead_DEC Field was AUSTIN
Remarks:	SUSPECT SABATOGE OF SEWAGE TREATMENT PLANT, USEPA NOTIFIED, HAZMAT 1 ON SCENE, ON STANDBY, ODOR DISSIPATED, ALERT SPDES STAFF.

All Materials:

Site ID:	306625
Operable Unit ID:	914116
Operable Unit:	01
Material ID:	464204
Material Code:	0064A
Material Name:	unknown material
Case No.:	Not reported
Material FA:	Other
Quantity:	-1.00
Units:	L
Recovered:	.00
Oxygenate:	Not reported

F212 **CONSOLIDATED EDISON** **NY MANIFEST** **S117564306**
NNE **SAND ST & NAVY ST** **N/A**
< 1/8 **BROOKLYN, NY 11201**
0.107 mi.
563 ft. **Site 24 of 34 in cluster F**

Relative: **Lower**

Actual: **14 ft.**

NY MANIFEST:

EPA ID:	NYP004163077
Country:	USA
Name:	Consolidated Edison
Address:	SAND ST & NAVY ST
Address 2:	Not reported
City,State,Zip:	BROOKLYN, NY 11201
Zip 4:	Not reported
Location Address 1:	MH693 SANDS ST & NAVY ST
Location Address 2:	Not reported
Location City,State,Zip:	BROOKLYN, NY
Location Zip 4:	Not reported
Facility Status:	Not reported
Total Tanks:	Not reported
Code:	BP

Mailing:

Mailing Name:	Consolidated Edison
Mailing Contact:	Franklyn Murray
Mailing Address 1:	4 IRVING PL RM 828
Mailing Address 2:	Not reported
Mailing City,State,Zip:	NEW YORK, NY 10003
Mailing Zip 4:	Not reported
Mailing Country:	USA
Mailing Phone:	2124602808

Manifest Data:

Document ID:	Not reported
Manifest Status:	Not reported
Trans1 State ID:	NYD006982359
Year:	2018
Trans2 State ID:	Not reported
Generator Ship Date:	12/27/2008
Trans1 Recv Date:	12/27/2008
Trans2 Recv Date:	Not reported
TSD Site Recv Date:	12/30/2008
Part A Recv Date:	Not reported
Part B Recv Date:	Not reported
Generator EPA ID:	NYP004163077
Trans1 EPA ID:	Not reported
Trans2 EPA ID:	Not reported
TSDF ID 1:	NYD077444263
TSDF ID 2:	Not reported
Manifest Tracking Number:	001433672FLE
Import Indicator:	N
Export Indicator:	N
Discr Quantity Indicator:	N
Discr Type Indicator:	N
Discr Residue Indicator:	N
Discr Partial Reject Indicator:	N
Discr Full Reject Indicator:	N
Manifest Ref Number:	Not reported
Alt Facility RCRA ID:	Not reported

CONSOLIDATED EDISON (Continued) **S117564306**

Alt Facility Sign Date:	Not reported
MGMT Method Type Code:	H141
Waste Code a:	Lead
Waste Code b:	B002
Waste Code c:	B007
Waste Code e:	Not reported
Waste Code f:	Not reported
Waste Code g:	Not reported
Waste Code 1:	Not reported
Waste Code 2:	Not reported
Waste Code 3:	Not reported
Waste Code 4:	Not reported
Waste Code 5:	Not reported
Waste Code 6:	Not reported
Quantity:	100
Units:	Kilograms
Number of Containers:	2
Container Type:	Metal drums, barrels, kegs
Handling Method:	Burn
Specific Gravity:	1

F213 **MANHOLE # 60360** **NY Spills** **S106007892**
NNE **NAVY ST/SAND ST** **N/A**
< 1/8 **BROOKLYN, NY**
0.107 mi.
566 ft. **Site 25 of 34 in cluster F**

Relative: **Lower**

Actual: **13 ft.**

SPILLS:

Name:	MANHOLE # 60360
Address:	NAVY ST/SAND ST
City,State,Zip:	BROOKLYN, NY
Spill Number/Closed Date:	0206672 / 2003-04-22
Facility ID:	0206672
Facility Type:	ER
DER Facility ID:	84841
Site ID:	94778
DEC Region:	2
Spill Cause:	Unknown
Spill Class:	C4
SWIS:	2401
Spill Date:	2002-09-27
Investigator:	AERODRIG
Referred To:	Not reported
Reported to Dept:	2002-09-27
CID:	281
Water Affected:	Not reported
Spill Source:	Unknown
Spill Notifier:	Affected Persons
Cleanup Ceased:	Not reported
Cleanup Meets Std:	False
Last Inspection:	Not reported
Recommended Penalty:	False
UST Trust:	False
Remediation Phase:	0
Date Entered In Computer:	2002-09-27
Spill Record Last Update:	2003-04-29
Spiller Name:	Not reported

MANHOLE # 60360 (Continued) **S106007892**

Spiller Company:	UNKNOWN
Spiller Address:	Not reported
Spiller Company:	999
Contact Name:	ANDREW MORRIS
Latitude:	40.6997030
Longitude:	-73.9804620
DEC Memo:	Prior to Sept, 2004 data translation this spill Lead_DEC Field was RODRIGUEZ E2MIS NOTES 145288 9-27-02 0040 HRS W. ECKSTEIN # 48479 MECH A FLUSH DEPT REPORTS WHILE GETTING READY TO FLUSH MH60360 W/S NAVY ST 18' N/O SANDS ST FOR FUTURE FEEDER WORK (NEW TOWN CREEK) HE FOUND APPROX 1 PINT UNKNOWN OIL ON 200 GALLONS WATER. THERE WAS NO FIRE OR SMOKE AT THIS LOCATION DUE TO THIS OIL. NO PRIVATE PROPERTY AFFECTED. NO INJURIES. HE DOES NOT SEE A SEWER CONNECTION OR SUMP. LIQUIDS SEEMS CONTAINED , NO SEWERS OR WATERWAYS AFFECTED. HE TOOK A LIQUID SAMPLE AND REQUESTED EMERG PRIORITY FOR PCB SAMPLE RESULTS. CLEANUP PENDING SAMPLE RESULTS. CHAIN OF CUSTODY # CC09099 HE PLACED E.S.TAG # 36556 NO PARKING ANYTIME. NOTIFIED 9/27/02==0700hrs LAB RESULTS RETURNED 12PPM LSN-09063 9/27/02=1045hrs QUIJIJE ENVIR OPPS REPORTS #9 ARRIVED & PLACED D-FAUILT TAG #67 ON JOINTS IN MH-60360. 9/27/02=1100HRS INCIDENT WILL BE TAKEN OFF 24HRS DEC PROGRAM DUE TO D-FAUILT TAG HUNG ON JOINTS. UPDATE - 07-NOV-2002 09:55 ENVIR. OPER. MECH-A G.KERN EMP# 50632 REPORTS: DBL. WASHED STRUCTURE WITH BIO-GEN 760 FROM THE TOP. LEFT TAG IN PLACE DUE TO DEFAULT CONDITION. UPDATE: 11/25/02 - 0230 J. CUADRADO - ENV. OPS., REPORTS CLEANUP COMPLETED BY DOUBLE WASHING STRUCTURE WITH BIO GEN 760. SOLIDS & LIQUIDS REMOVED WITH VACTOR. SUMP FOUND CEMENTED.
Remarks:	ABOVE MATERIAL DISCOVERED AT ABOVE LOCATION. AMOUNT REPORTED AS 1 PINT ON TOP OF 100 GALLONS OF WATER. CLEANUP IS IN PROGRESS AT TIME OF CALL. CON ED # 145288.

All Materials:

Site ID:	94778
Operable Unit ID:	859343
Operable Unit:	01
Material ID:	517275
Material Code:	0066A
Material Name:	unknown petroleum
Case No.:	Not reported
Material FA:	Petroleum
Quantity:	1.00
Units:	G
Recovered:	.00
Oxygenate:	Not reported

F214 **MANHOLE M639** **NY Spills** **S108058767**
NNE **NAVY ST/ SANDS ST** **N/A**
< 1/8 **BROOKLYN, NY**
0.107 mi.
566 ft. **Site 26 of 34 in cluster F**

Relative: **Lower**

Actual: **13 ft.**

SPILLS:

Name:	MANHOLE M639
Address:	NAVY ST/ SANDS ST
City,State,Zip:	BROOKLYN, NY
Spill Number/Closed Date:	0604514 / 2006-10-05
Facility ID:	0604514
Facility Type:	ER
DER Facility ID:	317493
Site ID:	367503
DEC Region:	2
Spill Cause:	Unknown
Spill Class:	C4
SWIS:	2401
Spill Date:	2006-07-20
Investigator:	JHOCONNE
Referred To:	Not reported
Reported to Dept:	2006-07-21
CID:	409
Water Affected:	Not reported
Spill Source:	Commercial/Industrial
Spill Notifier:	Responsible Party
Cleanup Ceased:	Not reported
Cleanup Meets Std:	False
Last Inspection:	Not reported
Recommended Penalty:	False
UST Trust:	False
Remediation Phase:	0
Date Entered In Computer:	2006-07-21
Spill Record Last Update:	2006-10-05
Spiller Name:	ERT DESK MIKE DAUGHTERY
Spiller Company:	MANHOLE M639
Spiller Address:	NAVY ST/ SANDS ST
Spiller Company:	001
Contact Name:	ERT DESK MIKE DAUGHTERY
Latitude:	Not reported
Longitude:	Not reported
DEC Memo:	10/05/06 - See e-docs for Con Ed report detailing cleanup and closure. Con Ed no. 201284. See eDocs. Not reported
Remarks:	1 QUART THAT HASNT BEEN CLEANED UP YET. CON ED # 201284. CARS PARKED ON MANHOLE COVER.

All Materials:

Site ID:	367503
Operable Unit ID:	1125418
Operable Unit:	01
Material ID:	2114929
Material Code:	0066A
Material Name:	unknown petroleum
Case No.:	Not reported
Material FA:	Petroleum
Quantity:	Not reported
Units:	G
Recovered:	.00

MANHOLE M639 (Continued) **S108058767**

Oxygenate: Not reported

F215 **MANHOLE #693** **NY Spills** **S106009749**
NNE **SANDS ST/GULL ST** **N/A**
< 1/8 **BROOKLYN, NY**
0.107 mi.
566 ft. **Site 27 of 34 in cluster F**

Relative: **Lower**

Actual: **13 ft.**

SPILLS:

Name:	MANHOLE #693
Address:	SANDS ST/GULL ST
City,State,Zip:	BROOKLYN, NY
Spill Number/Closed Date:	0209039 / 2002-12-04
Facility ID:	0209039
Facility Type:	ER
DER Facility ID:	140457
Site ID:	166700
DEC Region:	2
Spill Cause:	Unknown
Spill Class:	C4
SWIS:	2401
Spill Date:	2002-12-02
Investigator:	KMFOLEY
Referred To:	Not reported
Reported to Dept:	2002-12-03
CID:	281
Water Affected:	Not reported
Spill Source:	Unknown
Spill Notifier:	Affected Persons
Cleanup Ceased:	Not reported
Cleanup Meets Std:	False
Last Inspection:	Not reported
Recommended Penalty:	False
UST Trust:	False
Remediation Phase:	0
Date Entered In Computer:	2002-12-03
Spill Record Last Update:	2002-12-10
Spiller Name:	Not reported
Spiller Company:	UNKNOWN
Spiller Address:	Not reported
Spiller Company:	999
Contact Name:	KEVIN MCCARDLE
Latitude:	Not reported
Longitude:	Not reported
DEC Memo:	Prior to Sept, 2004 data translation this spill Lead_DEC Field was FOLEY Con Ed e2mis #146207: 02-DEC-2002 0930HRS CLARK # 12212 CABLE GROUP REPORTS FOUND 2 QUARTS UNKNOWN OIL ON 250 GALLONS WATER IN M-693. NO FIRE OR SMOKE. NO PRIVATE PROPERTY AFFECTED. TOOK SAMPLE ON A 4 TO 6 HOUR PRIORITY TURNAROUND. CLEANUP PENDING RESULTS. STOP TAG #05477 FOUND WHILE INSTALLING CABLE. NO VISUAL CRACKS IN STRUCTURE WALLS. NO PARKING RESTRICTIONS. CAN NOT SEE SUMP IN STRUCTURE. NO VISUAL WATER MOVEMENT. CHAIN OF CUSTODY # IS CC06485. THIS IS ON THE 24 HOUR DIMINIMIS PROGRAM. 12/2/02=LAB RESULT RETURNED 488PPM LSN#02-11218-001 12/2/02=2000HRS

MANHOLE #693 (Continued) **S106009749**

LAB RESULT RETURNED 488PPM
LSN#02-1118-001 UPDATE 12-3-02 1210 HRS DO TO THE AMOUNT OF WORK IN STRUCTURE AND ON THE SYSTEM
THIS JOB WILL NOT BE COMPLETED WITH IN THE 24 HRS DEMINMIMIS PROGRAM. 12-03-02 16:15HRS DOUBLE
WASHED STRUCTURE WITH 760 SLICKS. TANKER REMOVED 820 GALLONS OF LIQUIDS, SUMP FOUND CEMENTED. TAG
WAS PULLED AND JOB 100% COMPLETED.

Remarks: ABOVE MATERIAL DISCOVERD AT ABOVE LOCATION ON TOP OF 250 GALLONS OF WATER. SAMPLE HAS BEEN TAKEN AND RESULTS ARE 488PPM PCB. CLEANUP IS PENDING FURTHER WORK TO BE PERFORMED BEFORE CLEANUP CAN BEGIN. CON ED # 146207.

All Materials:

Site ID:	166700
Operable Unit ID:	860465
Operable Unit:	01
Material ID:	516024
Material Code:	0066A
Material Name:	unknown petroleum
Case No.:	Not reported
Material FA:	Petroleum
Quantity:	1.00
Units:	G
Recovered:	.00
Oxygenate:	Not reported

F216 **MANHOLE 692** **NY Spills** **S106007245**
NNE **SANDS ST/NAVY ST** **N/A**
< 1/8 **BROOKLYN, NY**
0.107 mi.
566 ft. **Site 28 of 34 in cluster F**

Relative: **Lower**
Actual: **13 ft.**

SPILLS:

Name:	MANHOLE 692
Address:	SANDS ST/NAVY ST
City,State,Zip:	BROOKLYN, NY
Spill Number/Closed Date:	0205907 / 2002-11-07
Facility ID:	0205907
Facility Type:	ER
DER Facility ID:	191724
Site ID:	232700
DEC Region:	2
Spill Cause:	Unknown
Spill Class:	C4
SWIS:	2401
Spill Date:	2002-09-06
Investigator:	AERODRIG
Referred To:	Not reported
Reported to Dept:	2002-09-07
CID:	211
Water Affected:	Not reported
Spill Source:	Unknown
Spill Notifier:	Responsible Party
Cleanup Ceased:	Not reported
Cleanup Meets Std:	False
Last Inspection:	Not reported

MANHOLE 692 (Continued) **S106007245**

Recommended Penalty:	False
UST Trust:	False
Remediation Phase:	0
Date Entered In Computer:	2002-09-07
Spill Record Last Update:	2002-11-07
Spiller Name:	CALLER
Spiller Company:	CON ED
Spiller Address:	4 IRVING PLACE
Spiller Company:	001
Contact Name:	ANDREW MORRIS
Latitude:	Not reported
Longitude:	Not reported
DEC Memo:	Prior to Sept, 2004 data translation this spill Lead_DEC Field was RODRIGUEZ Con Ed e2mis #144894: 9/6/02 - 1045 P. DELAPI - 14160 - U.G., WHILE WORKING ON FDR 1B97, FOUND APPROX 2 QTS OF AN UNKNOWN OIL ON APPROX 400 GALS OF WATER IN MH692. SPILL IS CONTAINED. NO SEWERS OR WATERWAYS AFFECTED. NO FIRE OR SMOKE INVOLVED. NO INJURIES RELATED TO SPILL. NO PRIVATE PROPERTY AFFECTED. NO SEWER CONNECTIONS. NO SUBSTANTIAL CRACKS IN THE STRUCTURE. CANNOT VERIFY THE EXISTENCE OF ANY SUMPS. TAG PLACED IN STRUCTURE. CHAIN OF CUSTODY FORM # AA08720 FILLED OUT AND MARKED 'E' (WITHIN 8 HRS) PRIORITY. CLEANUP PENDING LAB RESULT. CIG MCARDLE NOTIFIED AT 1119 HRS. 9-6-02 20:00HRS LAB SEQ# 02-08320-001 3 PPM. UPDATE: 9/7/02 - 1010 INCIDENT TAKEN OFF 24 HOUR CLOCK DUE TO INACCESABILITY TO THE STRUCTURE UNTIL 0800 THIS MORNING. CIG MORRIS NOTIFIED AT 1016 HRS. UPDATE 9/07/02 18:00 HRS. -- C. LUGO OF BROOKLYN ENV. OPS. REPORTS CLEANUP COMPLETE AT THIS TIME. DOUBLE WASHED STRUCTURE WITH BIOGEN 760 & BULLDOG. SEALED EARTHERN SUMP WITH CEMENT. REMOVED ENV. STOP TAG # 37010. SOLID WASTE WAS BARRLED AND WILL BE BROUGHT BACK TO 3RD AVE YARD.
Remarks:	NO SEWERS OR WATERWAYS NO SMOKE OR FIRE - ON 400 GALS WATER - 3 PPM PCB - CON ED 144894

All Materials:

Site ID:	232700
Operable Unit ID:	857496
Operable Unit:	01
Material ID:	516521
Material Code:	0541A
Material Name:	dielectric fluid
Case No.:	Not reported
Material FA:	Petroleum
Quantity:	1.00
Units:	G
Recovered:	.00
Oxygenate:	Not reported

F217 **MANHOLE #642** **NY Spills** **S106698597**
NNE **NAVY ST / SANDS ST** **N/A**
< 1/8 **BROOKLYN, NY**
0.107 mi.
566 ft. **Site 29 of 34 in cluster F**

Relative: **Lower**

Actual: **13 ft.**

SPILLS:

Name:	MANHOLE #642
Address:	NAVY ST / SANDS ST
City,State,Zip:	BROOKLYN, NY
Spill Number/Closed Date:	0405658 / 2004-10-28
Facility ID:	0405658
Facility Type:	ER
DER Facility ID:	113166
Site ID:	131348
DEC Region:	2
Spill Cause:	Unknown
Spill Class:	D4
SWIS:	2401
Spill Date:	2004-08-23
Investigator:	GDBREEN
Referred To:	Not reported
Reported to Dept:	2004-08-24
CID:	27
Water Affected:	Not reported
Spill Source:	Unknown
Spill Notifier:	Other
Cleanup Ceased:	Not reported
Cleanup Meets Std:	False
Last Inspection:	Not reported
Recommended Penalty:	False
UST Trust:	False
Remediation Phase:	0
Date Entered In Computer:	2004-08-24
Spill Record Last Update:	2004-10-28
Spiller Name:	Not reported
Spiller Company:	UNKNOWN
Spiller Address:	Not reported
Spiller Company:	999
Contact Name:	Not reported
Latitude:	Not reported
Longitude:	Not reported
DEC Memo:	155005 1 quart unknown oil on 100 gallons of water in M #642 located on Navy St. & Sands St. in Brooklyn. Taken off of the 24-hour program due to additional work and time constraints. 8/23/04 1731HRS LAB RESULT RETUNERD 196PPM UPDATE 24-AUG-2004 06:05 HRS. ENVIR. OPER. O.S. C.FERNANDEZ REPORTS: 7am UG CREW REQUESTED TO REMOVE OIL SOAKED ARC PROOFING. ENVIR. CREW DBL. WASHED STRUCTURE WITH BIO-GEN 760. FOUND SUMP CEMENTED. CLEANUP IN PROGRESS. UPDATE: 24-AUG-2004 1245HRS A WALKER REPORTS REMOVED 175 GALLONS LIQUID WITH CONED CORPRATE TANKER. 1DRUM OF PCB LEAD SOLID DEBRIES. I DRUM OF OIL SAOKED ASBESTOS ARC PROOFING. 10 FEET. FOUND SUMP SEALED. DOUBLE WASHED WITH BIO GEN 760 AND A1 HYDRO PULED ENVIROMENTAL TAG 35401 JOB 100% COMPLETE.
Remarks:	Caller reports spill of 1 qt of unknown oil. Oil is in 100 gallons of watter in the manhole. Co Ed will be doing the cleanup. No to the

MANHOLE #642 (Continued) **S106698597**

five questions. **County corrected to Kings****** eMIS 155005.

All Materials:

Site ID:	131348
Operable Unit ID:	888398
Operable Unit:	01
Material ID:	486448
Material Code:	0066A
Material Name:	unknown petroleum
Case No.:	Not reported
Material FA:	Petroleum
Quantity:	1.00
Units:	G
Recovered:	.00
Oxygenate:	Not reported

F218 **MANHOLE #723** **NY Spills** **S106698651**
NNE **NAVY ST / SAND ST** **N/A**
< 1/8 **BROOKLYN, NY**
0.107 mi.
566 ft. **Site 30 of 34 in cluster F**

Relative: **Lower**

Actual: **13 ft.**

SPILLS:

Name:	MANHOLE #723
Address:	NAVY ST / SAND ST
City,State,Zip:	BROOKLYN, NY
Spill Number/Closed Date:	0405752 / 2004-12-21
Facility ID:	0405752
Facility Type:	ER
DER Facility ID:	214675
Site ID:	263343
DEC Region:	2
Spill Cause:	Unknown
Spill Class:	C4
SWIS:	2401
Spill Date:	2004-08-25
Investigator:	JHOCONNE
Referred To:	Not reported
Reported to Dept:	2004-08-25
CID:	Not reported
Water Affected:	Not reported
Spill Source:	Unknown
Spill Notifier:	Responsible Party
Cleanup Ceased:	Not reported
Cleanup Meets Std:	False
Last Inspection:	Not reported
Recommended Penalty:	False
UST Trust:	False
Remediation Phase:	0
Date Entered In Computer:	2004-08-25
Spill Record Last Update:	2004-12-21
Spiller Name:	ERT
Spiller Company:	CON EDISON
Spiller Address:	Not reported
Spiller Company:	999
Contact Name:	ERT DESK
Latitude:	40.6997030

MANHOLE #723 (Continued) **S106698651**

Longitude: -73.9804620
DEC Memo: e2mis no. 155047: APPROX. 2qt's OF UNKNOWN OIL ON APPROX. 200 GAL'S OF WATER. SAMPLE TO BE TAKEN TO
ASTORIA CHEM. LAB. THIS STRUCTURE IS IN THE FARRAGUT HOUSES PLAYGROUND UNDER A RUBBER MAT. Lab
Sequence Number: 04-06776-001 PCB 12 ppm. UPDATE 13-SEP-2004 10:18
HRS. ENVIR. OPER. O.S. B.BAMONTE
REPORTS: IN THE PROCESS OF CLEANING STRUCTURE CREW DISCOVERED AN EARTHEN SUMP. Update - 9/13/04 -
1109hrs C. Labarbera env. ops reports removed all solids and liquids
with vactor. Double washed
with biogen slix. Cemented earthen sump. Removed env. stop tag #
43912. No leaking co. equipment
found. Clean up completed 100%.
Remarks: APPR. 2 QTS ON 200 GALLONS OF WATER. NO SEWERS OR WATERWAYS AFFECTED. CLEAN UP PENDING

All Materials:
Site ID: 263343
Operable Unit ID: 888506
Operable Unit: 01
Material ID: 486578
Material Code: 0066A
Material Name: unknown petroleum
Case No.: Not reported
Material FA: Petroleum
Quantity: 1.00
Units: G
Recovered: .00
Oxygenate: Not reported

F219 **MANHOLE 642** **NY Spills** **S106007381**
NNE **NAVY ST / SANDS ST** **N/A**
< 1/8 **BROOKLYN, NY**
0.107 mi.
566 ft. **Site 31 of 34 in cluster F**

Relative: **Lower**
Actual: **13 ft.**

SPILLS:
Name: MANHOLE 642
Address: NAVY ST / SANDS ST
City,State,Zip: BROOKLYN, NY
Spill Number/Closed Date: 0407633 / 2005-01-14
Facility ID: 0407633
Facility Type: ER
DER Facility ID: 113166
Site ID: 332158
DEC Region: 2
Spill Cause: Unknown
Spill Class: D4
SWIS: 2401
Spill Date: 2004-10-08
Investigator: GDBREEN
Referred To: Not reported
Reported to Dept: 2004-10-09
CID: 74
Water Affected: Not reported
Spill Source: Unknown

MANHOLE 642 (Continued) **S106007381**

Spill Notifier:	Other
Cleanup Ceased:	Not reported
Cleanup Meets Std:	False
Last Inspection:	Not reported
Recommended Penalty:	False
UST Trust:	False
Remediation Phase:	0
Date Entered In Computer:	2004-10-12
Spill Record Last Update:	2005-01-14
Spiller Name:	Not reported
Spiller Company:	UNKNOWN
Spiller Address:	Not reported
Spiller Company:	999
Contact Name:	ERT DESK
Latitude:	Not reported
Longitude:	Not reported
DEC Memo:	e2mis no 155751 Employee REPORTS he FOUND APPROX. 1 QT. UNKNOWN OIL ON APPROX. 80 GAL WATER IN MH-642. SPILL APPEARS TO BE CONTAINED. NO SEWERS OR WATERWAYS APPEAR TO BE AFFECTED. NO PRIVATE PROPERTY AFFECTED. NO FIRE OR SMOKE INVOLVED. ENV. STOP TAG 43923 PLACED. LIQUID SAMPLE TAKEN ON E PRIORITY TURNAROUND. CHAIN OF CUSTODY FORM # DD-20352 MARKED FOR 24-HOUR DEMINIMIS. CLEANUP PENDING PCB RESULTS. UPDATE 10/8/04 15:03 CHANGED LOCATION OF MANHOLE TO E/S NAVY ST 240' E/O SANDS ST ON WALK AS PER G.WILLIAMS. 10/8/04 2024HRS LAB RESULT QC ID: 01-200409242120 (MATRIX: OIL GRAB) TOTAL PCB 752 ppm UPDATE: 10/9/04 - 0500 THIS JOB WILL NOT BE COMPLETED IN TIME TO MEET THE 24 HR CLOCK. IT IS NOW OFF THE CLOCK. UPDATE: 10/10/04 - 0006 E. WILLIAMS - O.S. - ENV. OPS., REPORTS 150 GALS OF LIQUIDS REMOVED BY ASTORIA TANKER. STRUCTURE WAS DOUBLE WASHED WITH BIO GEN 760. SUMP FOUND SEALED. TAG REMAINS PENING SODA BLAST. Sunday, October 10, 2004 12:06 AM Incident 155751 the correct location is E/S Navy St 240' N/O Sands St; at this location in MH-642 all liquids were removed then double washed with 760 biogen; 150 gallons of liquid was picked by Astoria tanker. There was no debris in the structure the sump was found sealed. The environmental stop tag was left in place pending post cleanup of Soda Blasting. UPDATE: 10/13/04 - 0841 The following Environmental Operations crew A. Glodowski, J. Glodowski, P. Rosado, and J. Middleton were assigned to Soda Blasting structure; while they were working the suction pump broke on the Astoria tanker; the job was shut down. Update 11/02/04 21:00hrs. O.S. B.Bamonte reports on location with Trinidad, Vega, & Esponda. Env. Ops. crews double washed structure using 5 gallons of bio-gen 715 & 5 gallons of safety clean detergent. Sump was found cemented. After structure was washed, Env. Ops. crews began cleaning structure by soda blasting. An >500 Astoria tanker removed 470 gallons of wash liquids out of structure. One drum was generated consisting of PCB solids, lead,

MANHOLE 642 (Continued) **S106007381**

PPE, & zone material. Drum was
picked up by Astoria transportation. An Astoria chemist was called to location to take 17 PCB
wipes. Env. stop tag was left in place at this time pending the results from PCB wipes. UPDATE
11/5/04 THE RESULTS FOR THE WIPE SAMPLES ARE AS FOLLOWS: SEQ# TEST PT (UG/100CM) 04-09087-001 1 2
002 2 4 003 3 10 004 4 44 005 5 3 006 6 21 007 7 14 008 8 1 009 9 4
010 10 3 011 11 1 012 12 4 013
13 3 014 14 7 015 15 4 016 16 8 017 17 3 08:00 Hrs = 11/11/04 = Env Ops Supv C. Fernandez reports
that structure was steam cleaned, double washed using 5 gallons each of BioGen 760 and A1 Hydro.
Structure was then soda blasted. An Astoria tanker removed a total of 100 gallons of liquid. One
drum of debris will be picked up by Astoria and wipe samples will be done by an Astoria Chemist
tonight. Tag remains in place pending wipe results. - 11/13/04 1825HRS
O.S.GENE WILLIAMS REPORTS 3
WIPE SAMPLES RETURNED. SAMPLE#4 - < 1.PPM; #6 - 2 PPM; #7 < 1 PPM (Lab Sequence Number:
04-09425-001) ENVIR TAG #43923 WAS REMOVED.

Remarks: 1 quart of unknown oil on 80 gallons of water in manhole. Unable to cleanup within 24 hrs. due to PCB count - Over 500 ppm Ref. 155751

All Materials:

Site ID:	332158
Operable Unit ID:	1094415
Operable Unit:	01
Material ID:	574522
Material Code:	0066A
Material Name:	unknown petroleum
Case No.:	Not reported
Material FA:	Petroleum
Quantity:	1.00
Units:	G
Recovered:	.00
Oxygenate:	Not reported

Name:	MAN HOLE # 642
Address:	NAVY ST / SANDS ST
City,State,Zip:	BROOKLYN, NY
Spill Number/Closed Date:	0206065 / 2003-04-22
Facility ID:	0206065
Facility Type:	ER
DER Facility ID:	113166
Site ID:	131347
DEC Region:	2
Spill Cause:	Equipment Failure
Spill Class:	C4
SWIS:	2401
Spill Date:	2002-09-11
Investigator:	AERODRIG
Referred To:	Not reported
Reported to Dept:	2002-09-11
CID:	233
Water Affected:	Not reported

MANHOLE 642 (Continued) **S106007381**

Spill Source:	Commercial/Industrial
Spill Notifier:	Responsible Party
Cleanup Ceased:	Not reported
Cleanup Meets Std:	False
Last Inspection:	Not reported
Recommended Penalty:	False
UST Trust:	False
Remediation Phase:	0
Date Entered In Computer:	2002-09-11
Spill Record Last Update:	2003-04-25
Spiller Name:	KEVIN MCARDLE
Spiller Company:	CON ED
Spiller Address:	4 IRVING PLACE
Spiller Company:	001
Contact Name:	Not reported
Latitude:	Not reported
Longitude:	Not reported
DEC Memo:	Prior to Sept, 2004 data translation this spill Lead_DEC Field was RODRIGUEZ E2MIS NOTES 144988 11-SEP-2002 1220HRS BOVE # 02203 CABLE REPORTS WHILE RODDING DUCTS THEY SAW A TUBE THAT WAS CONNECTED TO A JOINT LEAKING DIELECTRIC OIL . NO FIRE OR SMOKE. NO INJURIES. NO PRIVATE PROPERTY AFFECTED. IT APPEARS TO BE CONTAINED TO STRUCTURE. NO SEWERS OR WATERWAYS APPEAR TO BE AFFECTED. TOOK SAMPLE ON A 4 TO 6 HOUR PRIORITY TURNAROUND . CLEANUP PENDING RESULTS. NOTIFIED # 9 EMEREGENCY TO SEND CREW TO SEE IF THIS IS A D FAULT. IF IT IS THIS WILL BE TAKEN OFF THE 24 HOUR PROGRAM. NO VISUAL WATER MOVEMENT. WATER IS STANDING STILL. CAN NOT SEE ANY SUBSTANTIAL CRACKS IN THE STRUCTURE WALLS. ENVIROMENTAL TAG # 37461. CHAIN OF CUSTODY # IS AA27249. NO PARKING 830 TO 10AM TUESDAYS AND FRIDAYS. CIG SCHLAGLE NOTIFIED @ 1319HRS UPDATE: 11-SEP-2002 2020HRS HECTOR HENRIQUEZ #9 REPORTS PUT COLD FITTING ON TANK TO STOP THE LEAK BUT THE TANK WAS NOT CHECKED FOR PRESSURE OR CHECKED FOR THE LEVEL OF OIL. WILL SEND ANOTHER #9 CREW BACK TO CHECK THIS. UPDATE********** 9-11-02 22:00HRS LAB SEQ# 02-08479-001 631 PPM. S.PACE 49874. UPDATE********** 9-11-02 22:10HRS JOB WILL BE TAKEN OFF THE 24HR CLOCK DUE TO SAMPLE RESULTS OVER 500 PPM. UPDATE 9-12-02 1305 HRS S. DIMARURO UG SPLICER REPORTS HE CHECK JOINT REGULATOR TANK , IT WAS DRY. THIS TANK FEEDS FDR. 6B85 , 6B48 , 6B41. HE CHECK FIRST JOINT FOUND TUBING DRY HE WAS UNABLE TO CHECK 2 ND JOINT OR 3RD JOINT AT THIS TIME. THEY WILL HAVE TO DO A DRAIN & FILL ON EACH JOINT. THEY PLACED D-FAULT TAG # 00184. CAN NOT START CLEANUP UNTIL STRUCTURE IS MADE SAFE. LAZ # 04425 Update - 11/20/02 1145hrs Saul Rojas, UG, reports dfault tag was removed 11/10/02. Repairs were made. Clean up can be completed. cn#19661 UPDATE********** 11-27-02 11:30HRS A. GLOWDOSKI REPORTS, BUCKETED DIRT OUT OF STRUCTURE, DOUBLE WASHED WITH 760 BIO GEN. TANKER TOOK UP 900 GALLONS OF LIQUID. SODA BLASTED

MANHOLE 642 (Continued) **S106007381**

STRUCTURE , AND CHEMIST TOOK WIPE SAMPLES. SUMP WAS FOUND CEMENTED AND TAG LEFT IN PLACE PENDING
WIPE SAMPLES, S.PACE 11/29/02=1520HRS VEGA ENVIR OPPS REPORTS ENVIR TAG#37461 REMOVED INCINDENT
CLOSED. 12/02/02 1942 HRS WIPE SAMPLES WERE RECEIVED 11/29/02 LAB SEQ # 02-11104-001 ALL 11 WIPE
SAMPLES PASSED E.VESCE

Remarks: CON ED # 144988 NO TO ALL 5 QUESTIONS MATERIAL WAS TESTED AT 631 PPM PCD CLEAN PENDING A TANKER AND CREW SPILL CONFINED TO MAN HOLE

All Materials:

Site ID:	131347
Operable Unit ID:	858548
Operable Unit:	01
Material ID:	516676
Material Code:	0541A
Material Name:	dielectric fluid
Case No.:	Not reported
Material FA:	Petroleum
Quantity:	1.00
Units:	G
Recovered:	.00
Oxygenate:	Not reported

F220 **MANHOLE MH-55910** **NY Spills** **S103272815**
NNE **HUDSON AV / SAND ST** **N/A**
< 1/8 **BROOKLYN, NY**
0.107 mi.
566 ft. **Site 32 of 34 in cluster F**

Relative: **Lower**

Actual: **13 ft.**

SPILLS:

Name:	MANHOLE MH-55910
Address:	HUDSON AV / SAND ST
City,State,Zip:	BROOKLYN, NY
Spill Number/Closed Date:	9601137 / 2008-05-12
Facility ID:	9601137
Facility Type:	ER
DER Facility ID:	224301
Site ID:	275875
DEC Region:	2
Spill Cause:	Equipment Failure
Spill Class:	B3
SWIS:	2401
Spill Date:	1996-04-23
Investigator:	JHOCONNE
Referred To:	Not reported
Reported to Dept:	1996-04-23
CID:	297
Water Affected:	Not reported
Spill Source:	Commercial/Industrial
Spill Notifier:	Responsible Party
Cleanup Ceased:	Not reported
Cleanup Meets Std:	False
Last Inspection:	Not reported
Recommended Penalty:	False
UST Trust:	False
Remediation Phase:	0

MANHOLE MH-55910 (Continued) **S103272815**

Date Entered In Computer:	1996-04-23
Spill Record Last Update:	2008-05-12
Spiller Name:	RICHARD ROACH
Spiller Company:	CON EDISON
Spiller Address:	4 IRVING PLACE
Spiller Company:	001
Contact Name:	STEPHEN ROMERO
Latitude:	40.6892649
Longitude:	-73.9803350
DEC Memo:	Prior to Sept, 2004 data translation this spill Lead_DEC Field was O'CONNELL 5/12/08: Spill submitted for closure by Con Ed with following information: On August 25, 2005, Transmission Operations inspected Manhole 55910, Feeder 702 and reports that no oil was found in this structure. Close. (JHO)
Remarks:	feeder #702 is leaking oil at approx 1gal per day / spill has not been cleaned up yet and repairs have not been done - spill is being contained in the manhole - sewers are not affected

All Materials:

Site ID:	275875
Operable Unit ID:	1032691
Operable Unit:	01
Material ID:	350956
Material Code:	0541A
Material Name:	dielectric fluid
Case No.:	Not reported
Material FA:	Petroleum
Quantity:	6.00
Units:	G
Recovered:	.00
Oxygenate:	Not reported

F221 **MANHOLE #693** **NY Spills** **S105235283**
NNE **SAND ST & HUDSON ST** **N/A**
< 1/8 **BROOKLYN, NY**
0.107 mi.
566 ft. **Site 33 of 34 in cluster F**

Relative: **Lower**

Actual: **13 ft.**

SPILLS:

Name:	MANHOLE #693
Address:	SAND ST & HUDSON ST
City,State,Zip:	BROOKLYN, NY
Spill Number/Closed Date:	0106970 / 2001-12-28
Facility ID:	0106970
Facility Type:	ER
DER Facility ID:	169486
Site ID:	203820
DEC Region:	2
Spill Cause:	Unknown
Spill Class:	C4
SWIS:	2401
Spill Date:	2001-10-04
Investigator:	JHOCONNE
Referred To:	Not reported
Reported to Dept:	2001-10-05

MANHOLE #693 (Continued) **S105235283**

CID:	201
Water Affected:	Not reported
Spill Source:	Unknown
Spill Notifier:	Affected Persons
Cleanup Ceased:	Not reported
Cleanup Meets Std:	False
Last Inspection:	Not reported
Recommended Penalty:	False
UST Trust:	False
Remediation Phase:	0
Date Entered In Computer:	2001-10-05
Spill Record Last Update:	2001-12-28
Spiller Name:	Not reported
Spiller Company:	UNK
Spiller Address:	UNK
Spiller Company:	999
Contact Name:	CALLER
Latitude:	Not reported
Longitude:	Not reported
DEC Memo:	Prior to Sept, 2004 data translation this spill Lead_DEC Field was O'CONNELL e2mis notes: 1 pint unknown oil on 30 gallons water in MH 693. Took sample. 10/4/01 2236 hrs: PCB results 54 ppm. 10/5/01 0453 hrs: Structure contains earthen sump. Sump to be sampled following clean up. 10/5/01 0630 hrs: Clean up completed by double washing. Sump samples collected. 10/6/01 1102 hrs: sump samples 1.2 ppm PCB.
Remarks:	1 PT OF UNKNOWN OIL ON 30 GLS OF WATER. CLEANED UP BUT HAVE TO SAMPLE SUMP. CON ED #139684.

All Materials:

Site ID:	203820
Operable Unit ID:	844049
Operable Unit:	01
Material ID:	531809
Material Code:	0066A
Material Name:	unknown petroleum
Case No.:	Not reported
Material FA:	Petroleum
Quantity:	1.00
Units:	G
Recovered:	1.00
Oxygenate:	Not reported

I222 **LOT 9,TAXBLOCK 122** **NY E DESIGNATION** **S108469609**
SW **271 GOLD STREET** **N/A**
< 1/8 **BROOKLYN, NY**
0.108 mi.
568 ft. **Site 2 of 10 in cluster I**

Relative: **Higher**

Actual: **26 ft.**

E DESIGNATION:

Name:	LOT 9,TAXBLOCK 122
Address:	271 GOLD STREET
City,State,Zip:	BROOKLYN, NY
Tax Lot(s):	9
Tax Block:	122

LOT 9,TAXBLOCK 122 (Continued) **S108469609**

Borough Code:	Not reported
E-No:	E-117
Effective Date:	Not reported
Satisfaction Date:	Not reported
Ceqr Number:	03DCP035K
Ulurp Number:	C020263ZMK
Zoning Map No:	Not reported
Description:	Underground Gasoline Storage Tanks* Testing Protocol.;Window Wall Attenuation & Alternate Ventilation
Lot Remediation Date:	Not reported

G223 **LOT 37,TAXBLOCK 121** **NY E DESIGNATION** **S108075277**
WSW **246 GOLD STREET** **NY NYC LAND USE** **N/A**
< 1/8 **BROOKLYN, NY 11201**
0.108 mi.
570 ft. **Site 30 of 34 in cluster G**

Relative:
Higher

Actual:
31 ft.

E DESIGNATION:

Name:	LOT 37,TAXBLOCK 121
Address:	246 GOLD STREET
City,State,Zip:	BROOKLYN, NY 11201
Tax Lot(s):	37
Tax Block:	121
Borough Code:	BK
E-No:	E-117
Effective Date:	Not reported
Satisfaction Date:	Not reported
Ceqr Number:	03DCP035K
Ulurp Number:	C020263ZMK
Zoning Map No:	Not reported
Description:	Underground Gasoline Storage Tanks* Testing Protocol.;Window Wall Attenuation & Alternate Ventilation
Lot Remediation Date:	Not reported

NYC LAND USE:

Name:	Not reported
Address:	246 GOLD STREET
City,State,Zip:	BROOKLYN, NY 11201
Latitude:	40.6968881
Longitude:	-73.9834544
Type Of Ownership Code:	Not reported
Owner Name:	236-242 GOLD ST LLC
Borough:	BK
Tax Block:	121
Tax Lot:	37
Community District:	302
Census Tract 2020:	3001501
Census Block 2020:	30015011003
Census Tract 2010:	15
Census Block 2010:	1004
School District:	13
City Council District:	33
Fire Company:	L118
Police Precinct:	84
Health Center District:	36

LOT 37,TAXBLOCK 121 (Continued) **S108075277**

Health Area:	1100
Sanitation District Boro:	3
Sanitation District Number:	02
Sanitation Subsection:	1B
Zoning District 1:	R6B: Residential Districts
Zoning District 2:	Not reported
Zoning District 3:	Not reported
Zoning District 4:	Not reported
Commercial Overlay 1:	Not reported
Commercial Overlay 2:	Not reported
Special Purpose District 1:	Not reported
Special Purpose District 2:	Not reported
Special Purpose District 3:	Not reported
Limited Height District:	Not reported
Spill Boundary Indicator:	N
Building Class:	G7: Garages And Gasoline Stations - Unlicensed Parking Lot
Land Use Category:	Parking Facilities
Number Of Easements:	0
Lot Area:	2204
Total Building Floor Area:	0
Commercial Floor Area:	Not reported
Residential Floor Area:	Not reported
Office Floor Area:	Not reported
Retail Floor Area:	Not reported
Garage Floor Area:	Not reported
Storage Floor Area:	Not reported
Factory Floor Area:	Not reported
Other Floor Area:	Not reported
Total Building Floor Area Source Code:	7
Number Of Buildings:	0
Number Of Floors:	Not reported
Residential Units:	0
Total Units:	0
Lot Frontage:	25.0000000
Lot Depth:	88.1700000
Building Frontage:	0.0000000
Building Depth:	0.0000000
Extension Code:	Not reported
Proximity Code:	0
Irregular Lot Code:	Y
Lot Type:	5
Basement Type/Grade:	5
Assessed Land Value:	268650.00000
Assessed Total Value:	268650.00000
Exempt Total Value:	0.00000
Year Built:	0
Year Altered 1:	0
Year Altered 2:	0
Historic District Name:	Not reported
Landmark Status:	Not reported
Built Floor Area Ratio:	0.00000000000
Maximum Allowable Residential Far:	2.00000000000
Maximum Allowable Commercial Far:	0.00000000000
Maximum Allowable Community Facility Far:	2.00000000000
Boro Code:	3
Borough, Tax Block and Lot:	3001210037.00000000
Condominium Number:	Not reported

LOT 37,TAXBLOCK 121 (Continued) **S108075277**

Census Tract 2:	0015
X Coordinate:	988838
Y Coordinate:	193172
Zoning Map #:	12d
Zoning Map Code:	Not reported
Sanborn Map #:	302 033
Tax Map #:	30103
E-designation Number:	E-117
Apportionment BBL:	Not reported
Apportionment Date:	Not reported
Pluto DTM Base Map Indicator:	1
2007 Flood Insurance Rate Map Indicator:	Not reported
2015 Preliminary Flood Insurance Rate Map Indicator:	Not reported
Version Number:	25v2.1
Changed By DCP:	Not reported

J224 **CADMIN PLAZA WEST AT** **NY Spills** **S106014389**
South **TILARY STREET** **N/A**
< 1/8 **BROOKLYN, NY**
0.108 mi.
571 ft. **Site 2 of 6 in cluster J**

Relative:
Higher

Actual:
25 ft.

SPILLS:

Name:	CADMIN PLAZA WEST AT
Address:	TILARY STREET
City,State,Zip:	BROOKLYN, NY
Spill Number/Closed Date:	0302003 / 2005-01-11
Facility ID:	0302003
Facility Type:	ER
DER Facility ID:	133435
Site ID:	157840
DEC Region:	2
Spill Cause:	Unknown
Spill Class:	C4
SWIS:	2401
Spill Date:	2003-05-27
Investigator:	MCTIBBE
Referred To:	Not reported
Reported to Dept:	2003-05-27
CID:	204
Water Affected:	Not reported
Spill Source:	Unknown
Spill Notifier:	Local Agency
Cleanup Ceased:	Not reported
Cleanup Meets Std:	False
Last Inspection:	Not reported
Recommended Penalty:	False
UST Trust:	False
Remediation Phase:	0
Date Entered In Computer:	2003-05-27
Spill Record Last Update:	2005-01-11
Spiller Name:	Not reported
Spiller Company:	UNKNOWN
Spiller Address:	Not reported
Spiller Company:	001
Contact Name:	SEAN MCFARLANE
Latitude:	40.6959510
Longitude:	-73.9807290

CADMIN PLAZA WEST AT (Continued) **S106014389**

DEC Memo: Prior to Sept, 2004 data translation this spill Lead_DEC Field was TIBBE As per a 10/13/04 NYCT
e-maiil, neither OSS nor DOB have any further information pertaining to this spill. 01-11-05:
According to OSS, Mr. Pryor has no recollection of this spill.
Remarks: UNKNOWN PETROLEUM

All Materials:
Site ID: 157840
Operable Unit ID: 869965
Operable Unit: 01
Material ID: 506493
Material Code: 0066A
Material Name: unknown petroleum
Case No.: Not reported
Material FA: Petroleum
Quantity: .00
Units: G
Recovered: .00
Oxygenate: Not reported

I225 **BROOKLYN TILLARY LLC** **NY UST U004122360**
SW **277 GOLD STREET** **NY AST N/A**
< 1/8 **BROOKLYN, NY 11201**
0.110 mi.
579 ft. **Site 3 of 10 in cluster I**

Relative:
Higher

Actual:
23 ft.

UST:
Name: BROOKLYN TILLARY LLC
Address: 277 GOLD STREET
City,State,Zip: BROOKLYN, NY 11201
Id/Status: 2-610877 / Active
Program Type: PBS
Region: STATE
DEC Region: 2
Expiration Date: 04/25/2027
UTM X: 585919.24527
UTM Y: 4505538.55892
Site Type: Apartment Building/Office Building

Affiliation Records:
Site Id: 400918
Affiliation Type: Emergency Contact
Company Name: BROOKLYN TILLARY LLC
Contact Type: Not reported
Contact Name: SLAWEK SHAZA
Address1: Not reported
Address2: Not reported
City: Not reported
State: NN
Zip Code: Not reported
Country Code: 999
Phone: (516) 384-5457 125
EMail: Not reported
Fax Number: Not reported
Modified By: JSMACRI
Date Last Modified: 2022-03-21

BROOKLYN TILLARY LLC (Continued) **U004122360**

Site Id:	400918
Affiliation Type:	Facility Owner
Company Name:	BROOKLYN TILLARY LLC
Contact Type:	AUTH. SIG.
Contact Name:	KEVIN LALEZARIAN
Address1:	1999 MARCUS AVE SUITE 310
Address2:	Not reported
City:	LAKE SUCCESS
State:	NY
Zip Code:	11042
Country Code:	001
Phone:	(516) 488-3000 125
EMail:	Not reported
Fax Number:	Not reported
Modified By:	JSMACRI
Date Last Modified:	2022-03-21

Site Id:	400918
Affiliation Type:	Mail Contact
Company Name:	BROOKLYN TILLARY LLC
Contact Type:	Not reported
Contact Name:	KEVIN LALEZARIAN
Address1:	LALEZARIAN DEVELOPERS INC.
Address2:	1999 MARCUS AVE., SUITE 310
City:	LAKE SUCCESS
State:	NY
Zip Code:	11042
Country Code:	001
Phone:	(516) 488-3000 125
EMail:	DAVID@LALEZARIAN.COM
Fax Number:	Not reported
Modified By:	JSMACRI
Date Last Modified:	2022-03-21

Site Id:	400918
Affiliation Type:	Facility Operator
Company Name:	277 GOLD STREET
Contact Type:	Not reported
Contact Name:	SLAWEK SKAZA
Address1:	Not reported
Address2:	Not reported
City:	Not reported
State:	NN
Zip Code:	Not reported
Country Code:	001
Phone:	(516) 384-5857
EMail:	Not reported
Fax Number:	Not reported
Modified By:	KAKYER
Date Last Modified:	2012-06-13

Tank Info:

Tank Number:	001
Tank ID:	224072
Tank Status:	Closed - Removed
Material Name:	Closed - Removed

BROOKLYN TILLARY LLC (Continued) **U004122360**

Capacity Gallons: 550
Install Date: Not reported
Date Tank Closed: 02/13/2008
Registered: True
Tank Location: Underground
Tank Type: Steel/carbon steel
Material Code: 0009
Common Name of Substance: Gasoline

Tightness Test Method: NN
Date Test: Not reported
Next Test Date: Not reported
Pipe Model: Not reported
Modified By: MJGRIFFI
Last Modified: 05/09/2022

Equipment Records:
C02 - Pipe Location - Underground/On-ground
D01 - Pipe Type - Steel/Carbon Steel/Iron

Tank Number: 002
Tank ID: 224073
Tank Status: Closed - Removed
Material Name: Closed - Removed
Capacity Gallons: 550
Install Date: Not reported
Date Tank Closed: 02/13/2008
Registered: True
Tank Location: Underground
Tank Type: Steel/carbon steel
Material Code: 0009
Common Name of Substance: Gasoline

Tightness Test Method: NN
Date Test: Not reported
Next Test Date: Not reported
Pipe Model: Not reported
Modified By: MJGRIFFI
Last Modified: 05/09/2022

Equipment Records:
C02 - Pipe Location - Underground/On-ground
D01 - Pipe Type - Steel/Carbon Steel/Iron

Tank Number: 003
Tank ID: 224074
Tank Status: Closed - Removed
Material Name: Closed - Removed
Capacity Gallons: 550
Install Date: Not reported
Date Tank Closed: 02/13/2008
Registered: True
Tank Location: Underground
Tank Type: Steel/carbon steel
Material Code: 0009
Common Name of Substance: Gasoline

BROOKLYN TILLARY LLC (Continued) **U004122360**

Tightness Test Method: NN
Date Test: Not reported
Next Test Date: Not reported
Pipe Model: Not reported
Modified By: MJGRIFFI
Last Modified: 05/09/2022

Equipment Records:
C02 - Pipe Location - Underground/On-ground
D01 - Pipe Type - Steel/Carbon Steel/Iron

Tank Number: 004
Tank ID: 224075
Tank Status: Closed - Removed
Material Name: Closed - Removed
Capacity Gallons: 550
Install Date: Not reported
Date Tank Closed: 02/13/2008
Registered: True
Tank Location: Underground
Tank Type: Steel/carbon steel
Material Code: 0009
Common Name of Substance: Gasoline

Tightness Test Method: NN
Date Test: Not reported
Next Test Date: Not reported
Pipe Model: Not reported
Modified By: MJGRIFFI
Last Modified: 05/09/2022

Equipment Records:
C02 - Pipe Location - Underground/On-ground
D01 - Pipe Type - Steel/Carbon Steel/Iron

Tank Number: 005
Tank ID: 224076
Tank Status: Closed - Removed
Material Name: Closed - Removed
Capacity Gallons: 550
Install Date: Not reported
Date Tank Closed: 02/13/2008
Registered: True
Tank Location: Underground
Tank Type: Steel/carbon steel
Material Code: 0009
Common Name of Substance: Gasoline

Tightness Test Method: NN
Date Test: Not reported
Next Test Date: Not reported
Pipe Model: Not reported
Modified By: MJGRIFFI
Last Modified: 05/09/2022

Equipment Records:
C02 - Pipe Location - Underground/On-ground

BROOKLYN TILLARY LLC (Continued) **U004122360**

D01 - Pipe Type - Steel/Carbon Steel/Iron

Tank Number: 006
Tank ID: 224077
Tank Status: Closed - Removed
Material Name: Closed - Removed
Capacity Gallons: 550
Install Date: Not reported
Date Tank Closed: 02/13/2008
Registered: True
Tank Location: Underground
Tank Type: Steel/carbon steel
Material Code: 0009
Common Name of Substance: Gasoline

Tightness Test Method: NN
Date Test: Not reported
Next Test Date: Not reported
Pipe Model: Not reported
Modified By: MJGRIFFI
Last Modified: 05/09/2022

Equipment Records:

C02 - Pipe Location - Underground/On-ground
D01 - Pipe Type - Steel/Carbon Steel/Iron

Tank Number: 007
Tank ID: 224078
Tank Status: Closed - Removed
Material Name: Closed - Removed
Capacity Gallons: 550
Install Date: Not reported
Date Tank Closed: 02/13/2008
Registered: True
Tank Location: Underground
Tank Type: Steel/carbon steel
Material Code: 0009
Common Name of Substance: Gasoline

Tightness Test Method: NN
Date Test: Not reported
Next Test Date: Not reported
Pipe Model: Not reported
Modified By: MJGRIFFI
Last Modified: 05/09/2022

Equipment Records:

C02 - Pipe Location - Underground/On-ground
D01 - Pipe Type - Steel/Carbon Steel/Iron

Tank Number: 008
Tank ID: 224079
Tank Status: Closed - Removed
Material Name: Closed - Removed
Capacity Gallons: 550

BROOKLYN TILLARY LLC (Continued) **U004122360**

Install Date: Not reported
Date Tank Closed: 02/13/2008
Registered: True
Tank Location: Underground
Tank Type: Steel/carbon steel
Material Code: 0009
Common Name of Substance: Gasoline

Tightness Test Method: NN
Date Test: Not reported
Next Test Date: Not reported
Pipe Model: Not reported
Modified By: MJGRIFFI
Last Modified: 05/09/2022

Equipment Records:
C02 - Pipe Location - Underground/On-ground
D01 - Pipe Type - Steel/Carbon Steel/Iron

Tank Number: 009
Tank ID: 224080
Tank Status: Closed - Removed
Material Name: Closed - Removed
Capacity Gallons: 550
Install Date: 02/13/2008
Date Tank Closed: Not reported
Registered: True
Tank Location: Underground
Tank Type: Steel/carbon steel
Material Code: 0009
Common Name of Substance: Gasoline

Tightness Test Method: NN
Date Test: Not reported
Next Test Date: Not reported
Pipe Model: Not reported
Modified By: MJGRIFFI
Last Modified: 05/09/2022

Equipment Records:
C02 - Pipe Location - Underground/On-ground
D01 - Pipe Type - Steel/Carbon Steel/Iron

AST:
Name: BROOKLYN TILLARY LLC
Address: 277 GOLD STREET
City,State,Zip: BROOKLYN, NY 11201
Region: STATE
DEC Region: 2
Site Status: Active
Facility Id: 2-610877
Program Type: PBS
UTM X: 585919.24527
UTM Y: 4505538.55892
Expiration Date: 04/25/2027
Site Type: Apartment Building/Office Building

BROOKLYN TILLARY LLC (Continued) **U004122360**

Affiliation Records:

Site Id:	400918
Affiliation Type:	Emergency Contact
Company Name:	BROOKLYN TILLARY LLC
Contact Type:	Not reported
Contact Name:	SLAWEK SHAZA
Address1:	Not reported
Address2:	Not reported
City:	Not reported
State:	NN
Zip Code:	Not reported
Country Code:	999
Phone:	(516) 384-5457 125
EMail:	Not reported
Fax Number:	Not reported
Modified By:	JSMACRI
Date Last Modified:	2022-03-21

Site Id:	400918
Affiliation Type:	Facility Owner
Company Name:	BROOKLYN TILLARY LLC
Contact Type:	AUTH. SIG.
Contact Name:	KEVIN LALEZARIAN
Address1:	1999 MARCUS AVE SUITE 310
Address2:	Not reported
City:	LAKE SUCCESS
State:	NY
Zip Code:	11042
Country Code:	001
Phone:	(516) 488-3000 125
EMail:	Not reported
Fax Number:	Not reported
Modified By:	JSMACRI
Date Last Modified:	2022-03-21

Site Id:	400918
Affiliation Type:	Mail Contact
Company Name:	BROOKLYN TILLARY LLC
Contact Type:	Not reported
Contact Name:	KEVIN LALEZARIAN
Address1:	LALEZARIAN DEVELOPERS INC.
Address2:	1999 MARCUS AVE., SUITE 310
City:	LAKE SUCCESS
State:	NY
Zip Code:	11042
Country Code:	001
Phone:	(516) 488-3000 125
EMail:	DAVID@LALEZARIAN.COM
Fax Number:	Not reported
Modified By:	JSMACRI
Date Last Modified:	2022-03-21

Site Id:	400918
Affiliation Type:	Facility Operator
Company Name:	277 GOLD STREET
Contact Type:	Not reported
Contact Name:	SLAWEK SKAZA

BROOKLYN TILLARY LLC (Continued) **U004122360**

Address1:	Not reported
Address2:	Not reported
City:	Not reported
State:	NN
Zip Code:	Not reported
Country Code:	001
Phone:	(516) 384-5857
EMail:	Not reported
Fax Number:	Not reported
Modified By:	KAKYER
Date Last Modified:	2012-06-13

Tank Info:

Tank Number:	001A
Tank Id:	231573
Material Code:	0001
Common Name of Substance:	#2 Fuel Oil (On-Site Consumption)

Equipment Records:

	F00 - Pipe External Protection - None
	G02 - Tank Secondary Containment - Vault (w/access)
	H06 - Tank Leak Detection - Impervious Barrier/Concrete Pad (A/G)
	J02 - Dispenser - Suction Dispenser
	A00 - Tank Internal Protection - None
	B01 - Tank External Protection - Painted/Asphalt Coating
	D01 - Pipe Type - Steel/Carbon Steel/Iron
	E00 - Piping Secondary Containment - None
	I02 - Overfill - High Level Alarm
	K00 - Spill Prevention - None
	L09 - Piping Leak Detection - Exempt Suction Piping
	C01 - Pipe Location - Aboveground
	I04 - Overfill - Product Level Gauge (A/G)
Tank Location:	Aboveground - on saddles, legs, racks, etc.... Tank bottom is elevated above grade or tank pad, allowing visual inspection.
Tank Type:	Steel/Carbon Steel/Iron
Tank Status:	In Service
Pipe Model:	Not reported
Install Date:	10/10/2009
Capacity Gallons:	3000
Tightness Test Method:	NN
Date Test:	Not reported
Next Test Date:	Not reported
Date Tank Closed:	Not reported
Register:	True
Modified By:	MJGRIFFI
Last Modified:	05/09/2022
Material Name:	#2 fuel oil (on-site consumption)

I226 **LOT 5,TAXBLOCK 122** **NY E DESIGNATION** **S108469608**
SW **277 GOLD STREET** **NY NYC LAND USE** **N/A**
< 1/8 **BROOKLYN, NY 11201** **NY NYC OER**
0.110 mi.
579 ft. **Site 4 of 10 in cluster I**

Relative:
Higher

Actual:
23 ft.

E DESIGNATION:

Name:	LOT 5,TAXBLOCK 122
Address:	277 GOLD STREET
City,State,Zip:	BROOKLYN, NY 11201
Tax Lot(s):	5
Tax Block:	122
Borough Code:	BK
E-No:	E-117
Effective Date:	Not reported
Satisfaction Date:	Not reported
Ceqr Number:	03DCP035K
Ulurp Number:	C020263ZMK
Zoning Map No:	Not reported
Description:	Underground Gasoline Storage Tanks* Testing Protocol.;Window Wall Attenuation & Alternate Ventilation
Lot Remediation Date:	Not reported

NYC LAND USE:

Name:	Not reported
Address:	277 GOLD STREET
City,State,Zip:	BROOKLYN, NY 11201
Latitude:	40.6962869
Longitude:	-73.9827441
Type Of Ownership Code:	Not reported
Owner Name:	BROOKLYN TILLARY LLC
Borough:	BK
Tax Block:	122
Tax Lot:	5
Community District:	302
Census Tract 2020:	3001501
Census Block 2020:	30015011004
Census Tract 2010:	15
Census Block 2010:	1005
School District:	13
City Council District:	33
Fire Company:	L118
Police Precinct:	84
Health Center District:	36
Health Area:	1100
Sanitation District Boro:	3
Sanitation District Number:	02
Sanitation Subsection:	1B
Zoning District 1:	C6-2: Commercial Districts
Zoning District 2:	Not reported
Zoning District 3:	Not reported
Zoning District 4:	Not reported
Commercial Overlay 1:	Not reported
Commercial Overlay 2:	Not reported
Special Purpose District 1:	Not reported
Special Purpose District 2:	Not reported
Special Purpose District 3:	Not reported
Limited Height District:	Not reported

LOT 5,TAXBLOCK 122 (Continued) **S108469608**

Spill Boundary Indicator:	N
Building Class:	D7: Elevator Apartments - Semi-Fireproof With Stores
Land Use Category:	Mixed Residential & Commercial Buildings
Number Of Easements:	0
Lot Area:	14395
Total Building Floor Area:	125691
Commercial Floor Area:	14021
Residential Floor Area:	111670
Office Floor Area:	0
Retail Floor Area:	8300
Garage Floor Area:	5721
Storage Floor Area:	0
Factory Floor Area:	0
Other Floor Area:	0
Total Building Floor Area Source Code:	2
Number Of Buildings:	1
Number Of Floors:	12.0000000
Residential Units:	266
Total Units:	268
Lot Frontage:	59.3300000
Lot Depth:	170.0000000
Building Frontage:	81.0000000
Building Depth:	110.0000000
Extension Code:	N
Proximity Code:	3
Irregular Lot Code:	Y
Lot Type:	3
Basement Type/Grade:	0
Assessed Land Value:	518400.00000
Assessed Total Value:	14953950.00000
Exempt Total Value:	2939134.00000
Year Built:	2009
Year Altered 1:	0
Year Altered 2:	0
Historic District Name:	Not reported
Landmark Status:	Not reported
Built Floor Area Ratio:	8.73000000000
Maximum Allowable Residential Far:	6.02000000000
Maximum Allowable Commercial Far:	6.00000000000
Maximum Allowable Community Facility Far:	6.50000000000
Boro Code:	3
Borough, Tax Block and Lot:	3001220005.00000000
Condominium Number:	Not reported
Census Tract 2:	0015
X Coordinate:	989035
Y Coordinate:	192953
Zoning Map #:	12d
Zoning Map Code:	Not reported
Sanborn Map #:	302 033
Tax Map #:	30103
E-designation Number:	E-117
Apportionment BBL:	3001220005.00000000
Apportionment Date:	04/25/2013
Pluto DTM Base Map Indicator:	1
2007 Flood Insurance Rate Map Indicator:	Not reported
2015 Preliminary Flood Insurance Rate Map Indicator:	Not reported
Version Number:	25v2.1

LOT 5,TAXBLOCK 122 (Continued) **S108469608**

Changed By DCP: Not reported

NYC OER:
Name: 277 GOLD STREET - BROOKLYN GOLD
Address: 277 GOLD STREET
City,State,Zip: BROOKLYN, NY
Latitude: 40.69646
Longitude: -73.983173
OER Project Numbers: 10TMP0171K,10EH-N171K
BBL: 3.00122000530012E+19
OER Program: E/RD (Review)
Class: Completed (C)
Phase: Completed

URL:
Postcode: 11201
Community Board: 2
Council District: 33
Census Tract: 15
BIN: 3403907
NTA: DUMBO-Vinegar Hill-Downtown Brooklyn-Boerum Hill

I227 **BROOKLYN TILLARY LLC** **UST FINDER** **1028583923**
SW **277 GOLD STREET** **N/A**
< 1/8 **BROOKLYN, NY 11201**
0.110 mi.
579 ft. **Site 5 of 10 in cluster I**

Relative:
Higher

Actual:
23 ft.

UST FINDER:
Object ID: 296684
Facility ID: NY400918
Name: BROOKLYN TILLARY LLC
Address: 277 GOLD STREET
City,State,Zip: BROOKLYN, NY 11201
Address Match Type: Not reported
Open USTs: 0
Closed USTs: 9
TOS USTs: 0
Population 1500ft: 10290
Private Wells 1500ft: 0
Within 100yr Floodplain: No
Land Use: Developed, High Intensity
Within SPA: No
SPA PWS Facility ID: Not reported
SPA Water Type: Not reported
SPA Facility Type: Not reported
SPA HUC12: Not reported
Within WHPA: No
WHPA PWS Facility ID: Not reported
WHPA Water Type: Not reported
WHPA Facility Type: Not reported
WHPA HUC12: Not reported
Facility Status: Closed UST(s)
Date of Last Inspection: Not reported
EPA Region: 2
Tribe: Not reported
Coordinate Source: State

BROOKLYN TILLARY LLC (Continued) **1028583923**

X Coord: -73.9830479999999
Y Coord: 40.6974950000001
Latitude: 40.697495
Longitude: -73.983048

UST FINDER:
Object ID: 1261899
Facility ID: NY400918
Tank ID: NY101275
Tank Status: Closed
Installation Date: Not reported
Removal Date: Not reported
Tank Capacity: 550
Substances: Not reported
Tank Wall Type: Not reported

Object ID: 1261900
Facility ID: NY400918
Tank ID: NY101276
Tank Status: Closed
Installation Date: Not reported
Removal Date: Not reported
Tank Capacity: 550
Substances: Not reported
Tank Wall Type: Not reported

Object ID: 1261901
Facility ID: NY400918
Tank ID: NY101277
Tank Status: Closed
Installation Date: Not reported
Removal Date: Not reported
Tank Capacity: 550
Substances: Not reported
Tank Wall Type: Not reported

Object ID: 1261902
Facility ID: NY400918
Tank ID: NY103761
Tank Status: Closed
Installation Date: Not reported
Removal Date: Not reported
Tank Capacity: 550
Substances: Not reported
Tank Wall Type: Not reported

Object ID: 1261903
Facility ID: NY400918
Tank ID: NY103762
Tank Status: Closed
Installation Date: 2008/02/13 15:59:59+00
Removal Date: Not reported
Tank Capacity: 550
Substances: Not reported
Tank Wall Type: Not reported

Object ID: 1261904
Facility ID: NY400918

BROOKLYN TILLARY LLC (Continued) **1028583923**

Tank ID: NY104225
Tank Status: Closed
Installation Date: Not reported
Removal Date: Not reported
Tank Capacity: 550
Substances: Not reported
Tank Wall Type: Not reported

Object ID: 1261905
Facility ID: NY400918
Tank ID: NY105497
Tank Status: Closed
Installation Date: Not reported
Removal Date: Not reported
Tank Capacity: 550
Substances: Not reported
Tank Wall Type: Not reported

Object ID: 1261906
Facility ID: NY400918
Tank ID: NY105498
Tank Status: Closed
Installation Date: Not reported
Removal Date: Not reported
Tank Capacity: 550
Substances: Not reported
Tank Wall Type: Not reported

Object ID: 1261907
Facility ID: NY400918
Tank ID: NY105499
Tank Status: Closed
Installation Date: Not reported
Removal Date: Not reported
Tank Capacity: 550
Substances: Not reported
Tank Wall Type: Not reported

D228 **CON EDISON MANHOLE #13193** **NY Spills** **S110750826**
SE **MONUMENT WALK/ PARK AVE** **N/A**
< 1/8 **BROOKLYN, NY**
0.110 mi.
581 ft. **Site 29 of 30 in cluster D**

Relative:
Higher

Actual:
19 ft.

SPILLS:
Name: CON EDISON MANHOLE #13193
Address: MONUMENT WALK/ PARK AVE
City,State,Zip: BROOKLYN, NY
Spill Number/Closed Date: 1009477 / 2011-01-25
Facility ID: 1009477
Facility Type: ER
DER Facility ID: 397972
Site ID: 443020
DEC Region: 2
Spill Cause: Unknown
Spill Class: C4
SWIS: 2401

CON EDISON MANHOLE #13193 (Continued) **S110750826**

Spill Date:	2010-12-04
Investigator:	RWAUSTIN
Referred To:	Not reported
Reported to Dept:	2010-12-04
CID:	Not reported
Water Affected:	Not reported
Spill Source:	Commercial/Industrial
Spill Notifier:	Responsible Party
Cleanup Ceased:	Not reported
Cleanup Meets Std:	False
Last Inspection:	Not reported
Recommended Penalty:	False
UST Trust:	False
Remediation Phase:	0
Date Entered In Computer:	2010-12-04
Spill Record Last Update:	2011-01-25
Spiller Name:	Not reported
Spiller Company:	Not reported
Spiller Address:	Not reported
Spiller Company:	Not reported
Contact Name:	ERT
Latitude:	40.6961720
Longitude:	-73.9795370
DEC Memo:	12/3/10-Vought-Primary off hours responder. Spill assigned to DEC Feroze as part of routine Con Ed minor spill portfolio review and possible closure. Initial EMIS #224285 deleted from proxy and downloaded into E-docs and also entered into Cross Reference Field. 1/25/11 - Austin - 1 gal. oil found in manhole - Con Ed contained and cleaned up the spill - see eDocs for more information - Spill closed - end
Remarks:	unk material mixed with water found in manhole. UNK source

All Materials:

Site ID:	443020
Operable Unit ID:	1193508
Operable Unit:	01
Material ID:	2188902
Material Code:	0066A
Material Name:	unknown petroleum
Case No.:	Not reported
Material FA:	Petroleum
Quantity:	1.00
Units:	G
Recovered:	Not reported
Oxygenate:	Not reported

Site ID:	443020
Operable Unit ID:	1193508
Operable Unit:	01
Material ID:	2188903
Material Code:	9999
Material Name:	other - water
Case No.:	Not reported
Material FA:	Other
Quantity:	300.00
Units:	G

CON EDISON MANHOLE #13193 (Continued) **S110750826**

Recovered: Not reported
Oxygenate: Not reported

K229 **OWENS NEW WORLD TRUCKING** **UST FINDER** **1028573893**
West **183 CONCORD ST** **N/A**
< 1/8 **BROOKLYN, NY 11201**
0.110 mi.
583 ft. **Site 1 of 9 in cluster K**

Relative:
Higher

Actual:
39 ft.

UST FINDER:
Object ID: 296697
Facility ID: NY2791
Name: OWENS NEW WORLD TRUCKING
Address: 183 CONCORD ST
City,State,Zip: BROOKLYN, NY 11201
Address Match Type: Not reported
Open USTs: 0
Closed USTs: 2
TOS USTs: 0
Population 1500ft: 9803
Private Wells 1500ft: 0
Within 100yr Floodplain: No
Land Use: Developed, High Intensity
Within SPA: No
SPA PWS Facility ID: Not reported
SPA Water Type: Not reported
SPA Facility Type: Not reported
SPA HUC12: Not reported
Within WHPA: No
WHPA PWS Facility ID: Not reported
WHPA Water Type: Not reported
WHPA Facility Type: Not reported
WHPA HUC12: Not reported
Facility Status: Closed UST(s)
Date of Last Inspection: Not reported
EPA Region: 2
Tribe: Not reported
Coordinate Source: State
X Coord: -73.983685
Y Coord: 40.697661
Latitude: 40.697661
Longitude: -73.983685

UST FINDER:
Object ID: 1225693
Facility ID: NY2791
Tank ID: NY2968
Tank Status: Closed
Installation Date: Not reported
Removal Date: Not reported
Tank Capacity: 3000
Substances: Not reported
Tank Wall Type: Not reported

Object ID: 1225694
Facility ID: NY2791
Tank ID: NY2969

OWENS NEW WORLD TRUCKING (Continued) **1028573893**

Tank Status:	Closed
Installation Date:	Not reported
Removal Date:	Not reported
Tank Capacity:	550
Substances:	Not reported
Tank Wall Type:	Not reported

K230 **OWENS NEW WORLD TRUCKING** **NY UST** **U001832513**
West **183 CONCORD ST** **N/A**
< 1/8 **BROOKLYN, NY 11201**
0.110 mi.
583 ft. **Site 2 of 9 in cluster K**

Relative:
Higher

Actual:
39 ft.

UST:

Name:	OWENS NEW WORLD TRUCKING
Address:	183 CONCORD ST
City,State,Zip:	BROOKLYN, NY 11201
Id/Status:	2-097268 / Unregulated/Closed
Program Type:	PBS
Region:	STATE
DEC Region:	2
Expiration Date:	N/A
UTM X:	585863.74709
UTM Y:	4505692.01721
Site Type:	Unknown

Affiliation Records:

Site Id:	2791
Affiliation Type:	Facility Owner
Company Name:	KEMDIA REALTY
Contact Type:	Not reported
Contact Name:	Not reported
Address1:	183 CONRAD ST
Address2:	Not reported
City:	BROOKLYN
State:	NY
Zip Code:	11201
Country Code:	001
Phone:	(718) 875-7540
EMail:	Not reported
Fax Number:	Not reported
Modified By:	TRANSLAT
Date Last Modified:	2004-03-04

Site Id:	2791
Affiliation Type:	Mail Contact
Company Name:	KEMDIA REALTY
Contact Type:	Not reported
Contact Name:	Not reported
Address1:	183 CONRAD ST
Address2:	Not reported
City:	BROOKLYN
State:	NY
Zip Code:	11201
Country Code:	001
Phone:	(718) 875-7540
EMail:	Not reported

OWENS NEW WORLD TRUCKING (Continued) **U001832513**

Fax Number:	Not reported
Modified By:	TRANSLAT
Date Last Modified:	2004-03-04

Site Id:	2791
Affiliation Type:	Facility Operator
Company Name:	OWENS NEW WORLD TRUCKING
Contact Type:	Not reported
Contact Name:	VINCENT M
Address1:	Not reported
Address2:	Not reported
City:	Not reported
State:	NN
Zip Code:	Not reported
Country Code:	001
Phone:	(718) 875-7540
EMail:	Not reported
Fax Number:	Not reported
Modified By:	TRANSLAT
Date Last Modified:	2004-03-04

Site Id:	2791
Affiliation Type:	Emergency Contact
Company Name:	KEMDIA REALTY
Contact Type:	Not reported
Contact Name:	RICK CASTRONOVO
Address1:	Not reported
Address2:	Not reported
City:	Not reported
State:	NN
Zip Code:	Not reported
Country Code:	001
Phone:	(718) 761-4480
EMail:	Not reported
Fax Number:	Not reported
Modified By:	TRANSLAT
Date Last Modified:	2004-03-04

Tank Info:

Tank Number:	001
Tank ID:	4671
Tank Status:	Closed - In Place
Material Name:	Closed - In Place
Capacity Gallons:	3000
Install Date:	Not reported
Date Tank Closed:	06/01/1990
Registered:	True
Tank Location:	Underground
Tank Type:	Steel/carbon steel
Material Code:	0009
Common Name of Substance:	Gasoline

Tightness Test Method:	NN
Date Test:	Not reported
Next Test Date:	Not reported
Pipe Model:	Not reported

OWENS NEW WORLD TRUCKING (Continued) **U001832513**

Modified By: MJGRIFFI
Last Modified: 05/09/2022

Equipment Records:

D00 - Pipe Type - No Piping
G00 - Tank Secondary Containment - None
J02 - Dispenser - Suction Dispenser
A00 - Tank Internal Protection - None
H00 - Tank Leak Detection - None
I00 - Overfill - None
B00 - Tank External Protection - None
C00 - Pipe Location - No Piping
F00 - Pipe External Protection - None

Tank Number: 002
Tank ID: 4672
Tank Status: Closed - In Place
Material Name: Closed - In Place
Capacity Gallons: 550
Install Date: Not reported
Date Tank Closed: 06/01/1990
Registered: True
Tank Location: Underground
Tank Type: Steel/carbon steel
Material Code: 0008
Common Name of Substance: Diesel

Tightness Test Method: NN
Date Test: Not reported
Next Test Date: Not reported
Pipe Model: Not reported
Modified By: MJGRIFFI
Last Modified: 05/09/2022

Equipment Records:

D00 - Pipe Type - No Piping
G00 - Tank Secondary Containment - None
J02 - Dispenser - Suction Dispenser
H00 - Tank Leak Detection - None
I00 - Overfill - None
A00 - Tank Internal Protection - None
F00 - Pipe External Protection - None
B00 - Tank External Protection - None
C00 - Pipe Location - No Piping

D231 **MANHOLE #64817** **NY Spills** **S106698652**
SSE **TILERY ST W OF NAVY ST** **N/A**
< 1/8 **BROOKLYN, NY**
0.110 mi.
583 ft. **Site 30 of 30 in cluster D**

Relative: SPILLS:
Higher
Name: MANHOLE #64817
Actual: Address: TILERY ST W OF NAVY ST
21 ft. City,State,Zip: BROOKLYN, NY
Spill Number/Closed Date: 0405753 / 2008-09-19
Facility ID: 0405753
Facility Type: ER

MANHOLE #64817 (Continued) **S106698652**

DER Facility ID:	108030
Site ID:	124778
DEC Region:	2
Spill Cause:	Other
Spill Class:	C4
SWIS:	2401
Spill Date:	2004-08-25
Investigator:	JHOCONNE
Referred To:	Not reported
Reported to Dept:	2004-08-25
CID:	41
Water Affected:	Not reported
Spill Source:	Unknown
Spill Notifier:	Federal Government
Cleanup Ceased:	Not reported
Cleanup Meets Std:	False
Last Inspection:	Not reported
Recommended Penalty:	False
UST Trust:	False
Remediation Phase:	0
Date Entered In Computer:	2004-08-25
Spill Record Last Update:	2008-09-19
Spiller Name:	Not reported
Spiller Company:	UNKNOWN
Spiller Address:	Not reported
Spiller Company:	999
Contact Name:	ERT DESK
Latitude:	Not reported
Longitude:	Not reported
DEC Memo:	09/19/08 - See eDocs for Con Ed report detailing cleanup and closure. Prior to Sept, 2004 data translation this spill Lead_DEC Field was O'CONNELL e2mis no. 155050: FOUND TWO GALLONS OF UNKNOWN OIL ON 300 GALLONS OF WATER IN M64817. AT THIS TIME OIL APPEARS TO BE CONTAINED. CLEANUP PENDING LAB RESULTS. Lab Sequence Number: 04-06771-001 PCB 17 ppm. Lab Sequence Number: 04-06772-001 - analysis indicates the presence of a dielectric feeder cable oil. **INCIDENT NO. CHANGED TO 155075** Not reported
Remarks:	2 GALLONS UNKNOWN PETROLEUM ON 300 GALLONS OF WATER IN MANHOLE

All Materials:

Site ID:	124778
Operable Unit ID:	888507
Operable Unit:	01
Material ID:	486579
Material Code:	0066A
Material Name:	unknown petroleum
Case No.:	Not reported
Material FA:	Petroleum
Quantity:	2.00
Units:	G
Recovered:	.00
Oxygenate:	Not reported

I232 **SPILL NUMBER 9900253** **NY Spills** **S104648812**
SSW **BROOKLYN QUEENS EXPRESSWAY AND TILLARY ST** **N/A**
< 1/8 **BROOKLYN, NY**
0.112 mi.
589 ft. **Site 6 of 10 in cluster I**

Relative:
Higher

Actual:
20 ft.

SPILLS:

Name:	SPILL NUMBER 9900253
Address:	BROOKLYN QUEENS EXPRESSWAY AND TILLARY ST
City,State,Zip:	BROOKLYN, NY
Spill Number/Closed Date:	9900253 / 2003-07-21
Facility ID:	9900253
Facility Type:	ER
DER Facility ID:	170153
Site ID:	204691
DEC Region:	2
Spill Cause:	Equipment Failure
Spill Class:	B2
SWIS:	2401
Spill Date:	1999-04-07
Investigator:	SMSANGES
Referred To:	Not reported
Reported to Dept:	1999-04-07
CID:	384
Water Affected:	Not reported
Spill Source:	Commercial Vehicle
Spill Notifier:	Fire Department
Cleanup Ceased:	Not reported
Cleanup Meets Std:	False
Last Inspection:	Not reported
Recommended Penalty:	False
UST Trust:	False
Remediation Phase:	0
Date Entered In Computer:	1999-04-07
Spill Record Last Update:	2003-07-21
Spiller Name:	Not reported
Spiller Company:	UNKNOWN
Spiller Address:	Not reported
Spiller Company:	999
Contact Name:	Not reported
Latitude:	40.6960030
Longitude:	-73.9821830
DEC Memo:	Prior to Sept, 2004 data translation this spill Lead_DEC Field was SANGESLAND
Remarks:	caller stated a truck's drive shaft broke causing spill. caller did not know who the truck belonged to or whether the fire dept was going to be doing the clean up.

All Materials:

Site ID:	204691
Operable Unit ID:	1079028
Operable Unit:	01
Material ID:	307393
Material Code:	0008
Material Name:	diesel
Case No.:	Not reported
Material FA:	Petroleum
Quantity:	.00
Units:	G
Recovered:	.00

SPILL NUMBER 9900253 (Continued) **S104648812**

Oxygenate: Not reported

F233 **KINGS COUNTY DISTILLERY** **NY Spills** **S119028403**
NNE **299 SANDS STREET** **N/A**
< 1/8 **BROOKLYN, NY**
0.115 mi.
608 ft. **Site 34 of 34 in cluster F**

Relative: SPILLS:
Lower

Actual: Name: KINGS COUNTY DISTILLERY
12 ft. Address: 299 SANDS STREET
City,State,Zip: BROOKLYN, NY
Spill Number/Closed Date: 1608390 / 2016-12-02
Facility ID: 1608390
Facility Type: ER
DER Facility ID: 490009
Site ID: 536101
DEC Region: 2
Spill Cause: Deliberate
Spill Class: Not reported
SWIS: 2401
Spill Date: 2016-11-30
Investigator: vszhune
Referred To: Not reported
Reported to Dept: 2016-12-01
CID: Not reported
Water Affected: Not reported
Spill Source: Commercial/Industrial
Spill Notifier: Other
Cleanup Ceased: Not reported
Cleanup Meets Std: False
Last Inspection: Not reported
Recommended Penalty: False
UST Trust: False
Remediation Phase: 0
Date Entered In Computer: 2016-12-01
Spill Record Last Update: 2016-12-02
Spiller Name: Not reported
Spiller Company: KINGS COUNTY DISTILLERY
Spiller Address: Not reported
Spiller Company: 999
Contact Name: REV
Latitude: Not reported
Longitude: Not reported
DEC Memo: 12/2/16-On 12/01/16 at 2:20am while doing off hours I received notice of spill at Kings County Distillery. The nature of the spill was the deliberate dumping of methanol down a drain at the factory. Fallowing notification I reported the spill to the region 2 office of the Division of Law and Enforcement (Investigator Eric Dowling 845-784-6045) and NYCDEP. I spoke to Ms. Gilmore at DEP and she gave me the DEP reference # 186261831. As per the direction of my supervisor Jeff Vought this spill is administratively closed..
Remarks: The following information was received through the DEC website "Report an Environmental Violation Online" or sent directly

KINGS COUNTY DISTILLERY (Continued) **S119028403**

by the complainant to an OPP dispatch mailbox: Who Did It: Kings County Distillery routinely disposes methanol and other hazardous wastes created from alcohol distillation into drains that connect to the municipal water supply. The distillers are the ones disposing of the waste but it is likely they are unaware that this is illegal. The owner Colin Spoelman has made no effort to properly train his employees in waste disposal or properly dispose of waste. What Occurred: Kings County Distillery is a beverage alcohol production facility. During the production of beverage alcohol, the initial output of the distillation still is a hazardous mix of waste products including methanol and acetone. This waste is routinely collected twice a day in gallon jugs marked with a skull and crossbones and dumped into an ordinary sink drain. The time of collection is usually between 8 to 10 AM and 4 to 6 PM. This has been occurring daily since the facility has been in operation. The liquid is a neon blue color due to copper salts present from the copper still. When Did It Occur: This is a daily occurrence, happening between 8 to 10 AM and 4 to 6 PM. Times may vary from day to day. This happens on weekdays as well as weekends and has been going on since the facility began operating more than two years ago. County: New York Municipality: Brooklyn Location Or Address: 299 Sands Street in the Brooklyn Navy Yard. Violations occurring on the main production floor, in the room with the stills. How Did It Occur: It happens by employees manually filling jugs from an outlet valve and physically dumping the waste into a sink. Additional Details: The violations do not occur when the facility is open to the public, although the back door to the facility is regularly left open, allowing a view into the area the violations occur. The distillery is open for tours in the late afternoon on weekdays, and all day on weekends. It may be possible to witness this activity during a Saturday morning tour or through looking into the back door of the facility. This is likely happening to save money on proper waste disposal. This will certainly happen again as it is routine policy. No other agency is involved. Complainants Name: Sean O'Keeffe Complainants Phone: Complainants Email: Sokeeffe645@gmail.com Date of Submittal: 12/01/2016

All Materials:

Site ID:	536101
Operable Unit ID:	1284768
Operable Unit:	01
Material ID:	2290341
Material Code:	0032A
Material Name:	methanol
Case No.:	00067561
Material FA:	Hazardous Material
Quantity:	Not reported
Units:	Not reported
Recovered:	Not reported
Oxygenate:	Not reported

J234 **NAVY & TILLANY STREET** **NY Spills** **S102143402**
South **NAVY & TILLANY STREET** **N/A**
< 1/8 **BROOKLYN, NY**
0.116 mi.
612 ft. **Site 3 of 6 in cluster J**

Relative:
Higher

Actual:
26 ft.

SPILLS:

Name:	NAVY & TILLANY STREET
Address:	NAVY & TILLANY STREET
City,State,Zip:	BROOKLYN, NY
Spill Number/Closed Date:	9208844 / 1992-10-30
Facility ID:	9208844
Facility Type:	ER
DER Facility ID:	121106
Site ID:	141861
DEC Region:	2
Spill Cause:	Unknown
Spill Class:	C4
SWIS:	2401
Spill Date:	1992-10-30
Investigator:	KSTANG
Referred To:	Not reported
Reported to Dept:	1992-10-30
CID:	Not reported
Water Affected:	Not reported
Spill Source:	Unknown
Spill Notifier:	Local Agency
Cleanup Ceased:	1992-10-30
Cleanup Meets Std:	True
Last Inspection:	Not reported
Recommended Penalty:	False
UST Trust:	False
Remediation Phase:	0
Date Entered In Computer:	1992-11-04
Spill Record Last Update:	2004-09-30
Spiller Name:	Not reported
Spiller Company:	Not reported
Spiller Address:	Not reported
Spiller Company:	999
Contact Name:	Not reported
Latitude:	Not reported
Longitude:	Not reported
DEC Memo:	Prior to Sept, 2004 data translation this spill Lead_DEC Field was TANG
Remarks:	SCATTERED ALONG THE EMBANKMENT ~2000 NEEDLE TOPS.SEWER IN VINCITY CALLNYCDOS OPERATOR BADGE #519 WILL CALL RESPONSE TEAM EPA 2HR

All Materials:

Site ID:	141861
Operable Unit ID:	975588
Operable Unit:	01
Material ID:	405922
Material Code:	0066A
Material Name:	unknown petroleum
Case No.:	Not reported
Material FA:	Petroleum
Quantity:	-1.00
Units:	Not reported
Recovered:	.00
Oxygenate:	Not reported

K235 **RED ROCK RESOURCES INC.** **NY AST** **A100193867**
West **177 CONCORD ST** **N/A**
< 1/8 **BROOKLYN, NY 11206**
0.118 mi.
624 ft. **Site 3 of 9 in cluster K**

Relative:
Higher

Actual:
37 ft.

AST:

Name:	RED ROCK RESOURCES INC.
Address:	177 CONCORD ST
City,State,Zip:	BROOKLYN, NY 11206
Region:	STATE
DEC Region:	2
Site Status:	Unregulated/Closed
Facility Id:	2-070254
Program Type:	PBS
UTM X:	585863.00831
UTM Y:	4505662.24202
Expiration Date:	N/A
Site Type:	Other

Affiliation Records:

Site Id:	1544
Affiliation Type:	Mail Contact
Company Name:	HML DEVELOPMENTS
Contact Type:	Not reported
Contact Name:	ZEVI CHASKELSON
Address1:	177 CONCORD STREET, STE 100
Address2:	Not reported
City:	BROOKLYN
State:	NY
Zip Code:	11201
Country Code:	001
Phone:	(718) 702-1530
EMail:	ZEVI@HMLDEVELOPMENTS.COM
Fax Number:	Not reported
Modified By:	MSBAPTIS
Date Last Modified:	2014-03-13

Site Id:	1544
Affiliation Type:	Emergency Contact
Company Name:	177 CONCORD REALTY, LLC
Contact Type:	Not reported
Contact Name:	ZEVI CHASKELSON
Address1:	Not reported
Address2:	Not reported
City:	Not reported
State:	NN
Zip Code:	Not reported
Country Code:	999
Phone:	(347) 327-3944
EMail:	Not reported
Fax Number:	Not reported
Modified By:	MSBAPTIS
Date Last Modified:	2014-03-13

Site Id:	1544
Affiliation Type:	Facility Operator
Company Name:	RED ROCK RESOURCES INC.
Contact Type:	Not reported
Contact Name:	DUFFIELD VIEW LLC

RED ROCK RESOURCES INC. (Continued) **A100193867**

Address1:	Not reported
Address2:	Not reported
City:	Not reported
State:	NN
Zip Code:	Not reported
Country Code:	001
Phone:	(718) 702-1530
EMail:	Not reported
Fax Number:	Not reported
Modified By:	MSBAPTIS
Date Last Modified:	2014-03-13

Site Id:	1544
Affiliation Type:	Facility Owner
Company Name:	177 CONCORD REALTY, LLC
Contact Type:	PROJECT MGR
Contact Name:	ZEVI CHASKELSON
Address1:	580 5TH AVE. STE 1200
Address2:	Not reported
City:	NY
State:	NY
Zip Code:	10036
Country Code:	001
Phone:	(212) 382-3888
EMail:	Not reported
Fax Number:	Not reported
Modified By:	MSBAPTIS
Date Last Modified:	2014-03-13

Tank Info:

Tank Number:	001
Tank Id:	2617
Material Code:	0001
Common Name of Substance:	#2 Fuel Oil (On-Site Consumption)

Equipment Records:

A00 - Tank Internal Protection - None
H00 - Tank Leak Detection - None
L09 - Piping Leak Detection - Exempt Suction Piping
B00 - Tank External Protection - None
C00 - Pipe Location - No Piping
F00 - Pipe External Protection - None
I04 - Overfill - Product Level Gauge (A/G)
D00 - Pipe Type - No Piping
G00 - Tank Secondary Containment - None
J02 - Dispenser - Suction Dispenser

Tank Location:	Aboveground - contact with soil.... Tank bottom rests on soil, allowing no visual inspection.
Tank Type:	Steel/Carbon Steel/Iron
Tank Status:	Closed - Removed
Pipe Model:	Not reported
Install Date:	Not reported
Capacity Gallons:	1500
Tightness Test Method:	NN
Date Test:	Not reported

RED ROCK RESOURCES INC. (Continued) **A100193867**

Next Test Date:	Not reported
Date Tank Closed:	01/01/2013
Register:	True
Modified By:	MJGRIFFI
Last Modified:	05/09/2022
Material Name:	#2 fuel oil (on-site consumption)

K236 **NY E DESIGNATION** **S108075268**
West **177 CONCORD STREET** **NY NYC LAND USE** **N/A**
< 1/8 **BROOKLYN, NY 11201**
0.118 mi.
624 ft. **Site 4 of 9 in cluster K**

Relative:
Higher

Actual:
37 ft.

E DESIGNATION:

Name:	LOT 25,TAXBLOCK 109
Address:	177 CONCORD STREET
City,State,Zip:	BROOKLYN, NY
Tax Lot(s):	25
Tax Block:	109
Borough Code:	Not reported
E-No:	E-117
Effective Date:	Not reported
Satisfaction Date:	Not reported
Ceqr Number:	03DCP035K
Ulurp Number:	C020263ZMK
Zoning Map No:	Not reported
Description:	Underground Gasoline Storage Tanks* Testing Protocol.;Window Wall Attenuation & Alternate Ventilation
Lot Remediation Date:	Not reported

NYC LAND USE:

Name:	Not reported
Address:	177 CONCORD STREET
City,State,Zip:	BROOKLYN, NY 11201
Latitude:	40.6977802
Longitude:	-73.9838364
Type Of Ownership Code:	Not reported
Owner Name:	177 CONCORD LLC
Borough:	BK
Tax Block:	109
Tax Lot:	25
Community District:	302
Census Tract 2020:	3001501
Census Block 2020:	30015011000
Census Tract 2010:	15
Census Block 2010:	1000
School District:	13
City Council District:	33
Fire Company:	L118
Police Precinct:	84
Health Center District:	36
Health Area:	1100
Sanitation District Boro:	3
Sanitation District Number:	02
Sanitation Subsection:	1B
Zoning District 1:	C4-3: Commercial Districts

(Continued) **S108075268**

Zoning District 2:	Not reported
Zoning District 3:	Not reported
Zoning District 4:	Not reported
Commercial Overlay 1:	Not reported
Commercial Overlay 2:	Not reported
Special Purpose District 1:	Not reported
Special Purpose District 2:	Not reported
Special Purpose District 3:	Not reported
Limited Height District:	Not reported
Spill Boundary Indicator:	N
Building Class:	C1: Walk Up Apartments - Over Six Families Without Stores
Land Use Category:	Multi-Family Walk-Up Buildings
Number Of Easements:	0
Lot Area:	5592
Total Building Floor Area:	22000
Commercial Floor Area:	0
Residential Floor Area:	22000
Office Floor Area:	0
Retail Floor Area:	0
Garage Floor Area:	0
Storage Floor Area:	0
Factory Floor Area:	0
Other Floor Area:	0
Total Building Floor Area Source Code:	2
Number Of Buildings:	1
Number Of Floors:	4.0000000
Residential Units:	23
Total Units:	23
Lot Frontage:	55.9200000
Lot Depth:	100.0000000
Building Frontage:	56.0000000
Building Depth:	100.0000000
Extension Code:	N
Proximity Code:	2
Irregular Lot Code:	N
Lot Type:	3
Basement Type/Grade:	2
Assessed Land Value:	103500.00000
Assessed Total Value:	2124000.00000
Exempt Total Value:	0.00000
Year Built:	1920
Year Altered 1:	2008
Year Altered 2:	0
Historic District Name:	Not reported
Landmark Status:	Not reported
Built Floor Area Ratio:	3.93000000000
Maximum Allowable Residential Far:	2.43000000000
Maximum Allowable Commercial Far:	3.40000000000
Maximum Allowable Community Facility Far:	4.80000000000
Boro Code:	3
Borough, Tax Block and Lot:	3001090025.00000000
Condominium Number:	Not reported
Census Tract 2:	0015
X Coordinate:	988732
Y Coordinate:	193497
Zoning Map #:	12d
Zoning Map Code:	Not reported

(Continued) **S108075268**

Sanborn Map #:	302 034
Tax Map #:	30102
E-designation Number:	E-117
Apportionment BBL:	Not reported
Apportionment Date:	Not reported
Pluto DTM Base Map Indicator:	1
2007 Flood Insurance Rate Map Indicator:	Not reported
2015 Preliminary Flood Insurance Rate Map Indicator:	Not reported
Version Number:	25v2.1
Changed By DCP:	Not reported

L237 **MANHOLE 60577** **NY Spills** **S103938720**
SSE **TILLARY ST/NAVY ST** **N/A**
< 1/8 **BROOKLYN, NY**
0.119 mi.
628 ft. **Site 1 of 15 in cluster L**

Relative: **Higher**
Actual: **22 ft.**

SPILLS:

Name:	MANHOLE 60577
Address:	TILLARY ST/NAVY ST
City,State,Zip:	BROOKLYN, NY
Spill Number/Closed Date:	9903347 / 1999-07-26
Facility ID:	9903347
Facility Type:	ER
DER Facility ID:	184149
Site ID:	222697
DEC Region:	2
Spill Cause:	Unknown
Spill Class:	C4
SWIS:	2401
Spill Date:	1999-06-23
Investigator:	JHOCONNE
Referred To:	Not reported
Reported to Dept:	1999-06-23
CID:	211
Water Affected:	Not reported
Spill Source:	Unknown
Spill Notifier:	Other
Cleanup Ceased:	Not reported
Cleanup Meets Std:	False
Last Inspection:	Not reported
Recommended Penalty:	False
UST Trust:	False
Remediation Phase:	0
Date Entered In Computer:	1999-06-23
Spill Record Last Update:	2002-04-15
Spiller Name:	Not reported
Spiller Company:	UNKNOWN
Spiller Address:	Not reported
Spiller Company:	999
Contact Name:	STEVEN CRIBBIN
Latitude:	40.6958060
Longitude:	-73.9804010
DEC Memo:	Prior to Sept, 2004 data translation this spill Lead_DEC Field was O'CONNELL Con ed e2mis notes: 1 pt unknown oil on top 2 gal water. Spill looks like it is contained. No joint regulator in hole. Unable to tell at this time if M.H. has a sump. Sample was taken.

MANHOLE 60577 (Continued) **S103938720**

<1.0ppm, cleanup completed and
env. stop tag removed on 6/23/99 22:00 hrs. Update - No leaking company equipment.

Remarks: 1 pt of product on 2 gals water - clean up pending lab results con ed#125714

All Materials:

Site ID:	222697
Operable Unit ID:	1077940
Operable Unit:	01
Material ID:	303271
Material Code:	0066A
Material Name:	unknown petroleum
Case No.:	Not reported
Material FA:	Petroleum
Quantity:	1.00
Units:	G
Recovered:	.00
Oxygenate:	Not reported

E238 **MANHOLE # 502** **NY Spills** **S106970819**
ENE **25 FLUSHING AVE** **N/A**
< 1/8 **BROOKLYN, NY**
0.120 mi.
631 ft. **Site 3 of 5 in cluster E**

Relative: **Lower**

Actual: **10 ft.**

SPILLS:

Name:	MANHOLE # 502
Address:	25 FLUSHING AVE
City,State,Zip:	BROOKLYN, NY
Spill Number/Closed Date:	0503323 / 2005-09-07
Facility ID:	0503323
Facility Type:	ER
DER Facility ID:	294242
Site ID:	347904
DEC Region:	2
Spill Cause:	Unknown
Spill Class:	C4
SWIS:	2401
Spill Date:	2005-06-17
Investigator:	GDBREEN
Referred To:	Not reported
Reported to Dept:	2005-06-18
CID:	64
Water Affected:	Not reported
Spill Source:	Unknown
Spill Notifier:	Other
Cleanup Ceased:	Not reported
Cleanup Meets Std:	False
Last Inspection:	Not reported
Recommended Penalty:	False
UST Trust:	False
Remediation Phase:	0
Date Entered In Computer:	2005-06-19
Spill Record Last Update:	2005-09-07
Spiller Name:	Not reported
Spiller Company:	UNKNOWN

MANHOLE # 502 (Continued) **S106970819**

Spiller Address: Not reported
Spiller Company: 999
Contact Name: ERT DESK
Latitude: 40.6981670
Longitude: -73.9770840
DEC Memo: 159276. 6/17/2005 18:50 HRS J. CATALANO #60894 FOD OPER REPORTS FINDING APPROX 1 PT OF UNKNOWN OIL ON APPROX 100 GALS OF WATER IN M502. THIS WAS FOUND WHILE INSPECTING FOR D-FAULT REPAIR FOR FDR 6B58 ON ACCT# C3242. THERE WAS NO SMOKE, FIRE, OR INJURIES RELATED TO THE SPILL, NOR WERE ANY SEWERS, WATERWAYS, OR PRIVATE PROPERTY AFFECTED. THE SOURCE AND CAUSE OF THE SPILL IS UNKNOWN. THE STANDING WATER IN THE STRUCTURE HAD NO MOVEMENT. THE EXISTENCE OF ANY SEWER CONNECTIONS, SUMPS, OR DRAINS COULD NOT BE VERIFIED AT THIS TIME. ENV STOP TAG #31340 WAS PLACED AND ONE LIQUID SAMPLE TAKEN ON E PRIORITY FOR PCB ANALYSIS ON CHAIN OF CUSTODY # DD10511. CLEAN UP PENDING LAB RESULTS. J ANDERSON. UPDATE 6/17/05 21:35 HRS SUPV RIVAS REPORTS THAT THE SAMPLE HAS BEEN DELIVERED TO CHEM-LAB. J ANDERSON PCB Analysis by EPA 608/8082

---------- Aroclor 1242
< 1.0 ppm EPA 608/8082 Aroclor 1254 13.8 ppm EPA 608/8082 Aroclor 1248
< 1.0 ppm EPA 608/8082
Aroclor 1260 < 1.0 ppm EPA 608/8082

---------- TOTAL PCB 14
ppm UPDATE 6/18/05 03:55 HRS ENV OPS ROSADO REPORTS THE STRUCTURE WAS DOUBLE WASHED WITH BIO-GEN 760 FROM THE TOP, NO SUMPS WERE FOUND, ENV TAG REMAINS IN PLACE PENDING CORRECTION OF D-FAULT.
==========J
ANDERSON========== 6/18/05 16:55 HRS.
-- AS PER FEEDER CONTROL REP. DAN ROBSON, UNDERGROUND WILL NOT BE REPAIRING THIS D FAULT TONIGHT. I NOTIFIED ENV OPS O/S B. BAMONTE AND REMOVED INCIDENT FROM 24-HOUR DEMINIMIS SINCE CLEANUP CANNOT BE COMPLETED UNTIL D FAULT IS REPAIRED. INFORMATION ON D FAULT: Fault # 8334, Tag # 02037, Feeder # 6B58, Date Found 4/20/2005, Fault Type 4W Joint Not Connected To Reservoir. 6/18/05 10:40 HRS. -- BROOKLYN ENV OPS O/S A. WALKER REPORTS THAT DUE TO ADDITIONAL JOINTS THAT LOOKED LIKE POSSIBLE D FAULTS, UNDERGROUND O/S ED RASA INSPECTED MANHOLE. RASA REPORTS THAT THE JOINTS ARE ALL ON THE D FAULTED FEEDER. ENV OPS CREW TUDY & FERNANDEZ MADE STRUCTURE WORKABLE FOR UNDERGROUND. HE NOTIFIED RASA THAT DUE TO LARGE AMOUNT OF CABLE IN MANHOLE, THE FINAL CLEANUP IS PENDING REMOVAL OF D FAULTED JOINTS AND CABLE. UPDATE 19-JUN-2005 10:50 HRS. ENVIR. OPER. O.S. A.WALKER REPORTS: WHILE ON LOCATION TO ADDRESS CONCERNS OF ENVIRONMENTAL CREW SENT TO CLEAN STRUCTURE FOUND: THE FOUR FEEDERS IN QUESTION, NEEDED EVALUATION BY AN UNDERGROUND SUPV. UNDERGROUND O.S. E.RASSA ARRIVES ON

MANHOLE # 502 (Continued) **S106970819**

LOCATION AND HAS DETERMINED THAT THE FEEDERS IN QUESTION CONDITION NEEDS TO BE CORRECTED BEFORE
CLEANUP CAN BE COMPLETED. ENVIR. CREW MADE STRUCTURE WORKABLE SO THE CONDITION CAN BE CORRECTED.
ENVIR. TAG LEFT IN PLACE PENDING CLEANUP COMPLETION. UPDATE 6-19-05 19:18HRS D. LICHENSTEIN (ENV
OPS) REPORTS, D-FAULTS WERE CORRECTED. HE DOUBLE WASHED STRUCTURE USING BIO GEN 760, REMOVED ALL
LIQUIDS AND SOLIDS WITH VACTOR, REMOVED TAG 31340 AND NO SUMPS FOUND. JOB 100% COMPLETED. S. PACE
49874. Closed. 9-7-05. GB

Remarks: 1 pint of unknown oil. No to five questions. Taken off 24 hr clock due to a default in the manhole. 159276.

All Materials:

Site ID:	347904
Operable Unit ID:	1105583
Operable Unit:	01
Material ID:	1521398
Material Code:	0066A
Material Name:	unknown petroleum
Case No.:	Not reported
Material FA:	Petroleum
Quantity:	.00
Units:	G
Recovered:	.00
Oxygenate:	Not reported

E239 **37-81 FLUSHING /QUEENS** **NY Spills** **S102144136**
ENE **37-81 FLUSHING AVE** **N/A**
< 1/8 **NEW YORK CITY, NY**
0.120 mi.
632 ft. **Site 4 of 5 in cluster E**

Relative: **Lower**
Actual: **10 ft.**

SPILLS:

Name:	37-81 FLUSHING /QUEENS
Address:	37-81 FLUSHING AVE
City,State,Zip:	NEW YORK CITY, NY
Spill Number/Closed Date:	8604738 / 1986-09-16
Facility ID:	8604738
Facility Type:	ER
DER Facility ID:	108575
Site ID:	125533
DEC Region:	2
Spill Cause:	Unknown
Spill Class:	Not reported
SWIS:	4101
Spill Date:	1986-09-16
Investigator:	UNASSIGNED
Referred To:	Not reported
Reported to Dept:	1986-09-16
CID:	Not reported
Water Affected:	FLUSHING BAY
Spill Source:	Unknown
Spill Notifier:	Citizen
Cleanup Ceased:	1986-09-16
Cleanup Meets Std:	True

37-81 FLUSHING /QUEENS (Continued) **S102144136**

Last Inspection:	Not reported
Recommended Penalty:	False
UST Trust:	False
Remediation Phase:	0
Date Entered In Computer:	1986-10-03
Spill Record Last Update:	2003-07-16
Spiller Name:	Not reported
Spiller Company:	UNK
Spiller Address:	Not reported
Spiller Company:	999
Contact Name:	Not reported
Latitude:	Not reported
Longitude:	Not reported
DEC Memo:	Prior to Sept, 2004 data translation this spill Lead_DEC Field was
Remarks:	UNK SPILLER

All Materials:

Site ID:	125533
Operable Unit ID:	901940
Operable Unit:	01
Material ID:	473970
Material Code:	0066A
Material Name:	unknown petroleum
Case No.:	Not reported
Material FA:	Petroleum
Quantity:	50.00
Units:	G
Recovered:	.00
Oxygenate:	Not reported

Site ID:	125533
Operable Unit ID:	901940
Operable Unit:	01
Material ID:	473971
Material Code:	0630A
Material Name:	nonene
Case No.:	Not reported
Material FA:	Other
Quantity:	.00
Units:	L
Recovered:	.00
Oxygenate:	Not reported

E240 **BRROKLYN NAVY YARD** **NY Spills** **S103572873**
ENE **67 FLUSHING AVE** **N/A**
< 1/8 **BROOKLYN, NY**
0.120 mi.
632 ft. **Site 5 of 5 in cluster E**

Relative: **Lower**

Actual: **10 ft.**

SPILLS:

Name:	BRROKLYN NAVY YARD
Address:	67 FLUSHING AVE
City,State,Zip:	BROOKLYN, NY
Spill Number/Closed Date:	9808594 / 1998-10-10
Facility ID:	9808594
Facility Type:	ER
DER Facility ID:	252152

BRROKLYN NAVY YARD (Continued) **S103572873**

Site ID:	312733
DEC Region:	2
Spill Cause:	Human Error
Spill Class:	A3
SWIS:	2401
Spill Date:	1998-10-10
Investigator:	MMMULQUE
Referred To:	Not reported
Reported to Dept:	1998-10-10
CID:	382
Water Affected:	Not reported
Spill Source:	Vessel
Spill Notifier:	Local Agency
Cleanup Ceased:	Not reported
Cleanup Meets Std:	False
Last Inspection:	Not reported
Recommended Penalty:	False
UST Trust:	False
Remediation Phase:	0
Date Entered In Computer:	1998-10-10
Spill Record Last Update:	2002-11-26
Spiller Name:	Not reported
Spiller Company:	UNKNOWN
Spiller Address:	Not reported
Spiller Company:	999
Contact Name:	Not reported
Latitude:	40.6980618
Longitude:	-73.9750586
DEC Memo:	Prior to Sept, 2004 data translation this spill Lead_DEC Field was MULQUEEN
Remarks:	EXPLOSION AT A BROOKLYN NAVY YARD. NO OTHER INFO AT THIS TIME. UPDATED TO 1 FATALITY, 3 INJURIES

All Materials:

Site ID:	312733
Operable Unit ID:	1066015
Operable Unit:	01
Material ID:	316089
Material Code:	0063A
Material Name:	unknown hazardous material
Case No.:	Not reported
Material FA:	Hazardous Material
Quantity:	.00
Units:	G
Recovered:	.00
Oxygenate:	Not reported

G241 **180 CONCORD LLC** **NY MANIFEST** **S118954266**
WSW **35-37 DUFFIELD ST** **N/A**
< 1/8 **BROOKLYN, NY 11201**
0.122 mi.
644 ft. **Site 31 of 34 in cluster G**

Relative:
Higher

Actual:
35 ft.

NY MANIFEST:

EPA ID:	NYR000227835
Country:	USA
Name:	180 Concord Llc

180 CONCORD LLC (Continued) **S118954266**

Address: 35-37 DUFFIELD ST
Address 2: Not reported
City,State,Zip: BROOKLYN, NY 11201
Zip 4: Not reported
Location Address 1: 35 DUFFIELD STREET
Location Address 2: Not reported
Location City,State,Zip: BROOKLYN, NY 11201
Location Zip 4: Not reported
Facility Status: Not reported
Total Tanks: Not reported
Code: BP

Mailing:
Mailing Name: 180 Concord Llc
Mailing Contact: 180 Concord Llc
Mailing Address 1: 938 FULTON ST
Mailing Address 2: Not reported
Mailing City,State,Zip: BROOKLYN, NY 11239
Mailing Zip 4: Not reported
Mailing Country: USA
Mailing Phone: Not reported

Manifest Data:
Document ID: Not reported
Manifest Status: Not reported
Trans1 State ID: NJR000029967
Year: 2018
Trans2 State ID: Not reported
Generator Ship Date: 09/02/2016
Trans1 Recv Date: 09/02/2016
Trans2 Recv Date: Not reported
TSD Site Recv Date: 09/02/2016
Part A Recv Date: Not reported
Part B Recv Date: Not reported
Generator EPA ID: NYR000227835
Trans1 EPA ID: Not reported
Trans2 EPA ID: Not reported
TSDF ID 1: NJD991291105
TSDF ID 2: Not reported
Manifest Tracking Number: 015979272JJK
Import Indicator: N
Export Indicator: N
Discr Quantity Indicator: Y
Discr Type Indicator: N
Discr Residue Indicator: N
Discr Partial Reject Indicator: N
Discr Full Reject Indicator: N
Manifest Ref Number: Not reported
Alt Facility RCRA ID: Not reported
Alt Facility Sign Date: Not reported
MGMT Method Type Code: H110
Waste Code a: Lead
Waste Code b: Not reported
Waste Code c: Not reported
Waste Code e: Not reported
Waste Code f: Not reported
Waste Code g: Not reported

180 CONCORD LLC (Continued) **S118954266**

Waste Code 1:	Not reported
Waste Code 2:	Not reported
Waste Code 3:	Not reported
Waste Code 4:	Not reported
Waste Code 5:	Not reported
Waste Code 6:	Not reported
Quantity:	57680
Units:	Pounds
Number of Containers:	1
Container Type:	Dump truck
Handling Method:	Treat
Specific Gravity:	1
Document ID:	Not reported
Manifest Status:	Not reported
Trans1 State ID:	NJR000029967
Year:	2018
Trans2 State ID:	Not reported
Generator Ship Date:	09/02/2016
Trans1 Recv Date:	09/02/2016
Trans2 Recv Date:	Not reported
TSD Site Recv Date:	09/02/2016
Part A Recv Date:	Not reported
Part B Recv Date:	Not reported
Generator EPA ID:	NYR000227835
Trans1 EPA ID:	Not reported
Trans2 EPA ID:	Not reported
TSDF ID 1:	NJD991291105
TSDF ID 2:	Not reported
Manifest Tracking Number:	015979273JJK
Import Indicator:	N
Export Indicator:	N
Discr Quantity Indicator:	Y
Discr Type Indicator:	N
Discr Residue Indicator:	N
Discr Partial Reject Indicator:	N
Discr Full Reject Indicator:	N
Manifest Ref Number:	Not reported
Alt Facility RCRA ID:	Not reported
Alt Facility Sign Date:	Not reported
MGMT Method Type Code:	H110
Waste Code a:	Lead
Waste Code b:	Not reported
Waste Code c:	Not reported
Waste Code e:	Not reported
Waste Code f:	Not reported
Waste Code g:	Not reported
Waste Code 1:	Not reported
Waste Code 2:	Not reported
Waste Code 3:	Not reported
Waste Code 4:	Not reported
Waste Code 5:	Not reported
Waste Code 6:	Not reported
Quantity:	52460
Units:	Pounds
Number of Containers:	1
Container Type:	Dump truck

180 CONCORD LLC (Continued) **S118954266**

Handling Method: Treat
Specific Gravity: 1

Document ID: Not reported
Manifest Status: Not reported
Trans1 State ID: NJR000029967
Year: 2018
Trans2 State ID: Not reported
Generator Ship Date: 09/02/2016
Trans1 Recv Date: 09/02/2016
Trans2 Recv Date: Not reported
TSD Site Recv Date: 09/02/2016
Part A Recv Date: Not reported
Part B Recv Date: Not reported
Generator EPA ID: NYR000227835
Trans1 EPA ID: Not reported
Trans2 EPA ID: Not reported
TSDF ID 1: NJD991291105
TSDF ID 2: Not reported
Manifest Tracking Number: 015979274JJK
Import Indicator: N
Export Indicator: N
Discr Quantity Indicator: N
Discr Type Indicator: N
Discr Residue Indicator: N
Discr Partial Reject Indicator: N
Discr Full Reject Indicator: N
Manifest Ref Number: Not reported
Alt Facility RCRA ID: Not reported
Alt Facility Sign Date: Not reported
MGMT Method Type Code: H110
Waste Code a: Lead
Waste Code b: Not reported
Waste Code c: Not reported
Waste Code e: Not reported
Waste Code f: Not reported
Waste Code g: Not reported
Waste Code 1: Not reported
Waste Code 2: Not reported
Waste Code 3: Not reported
Waste Code 4: Not reported
Waste Code 5: Not reported
Waste Code 6: Not reported
Quantity: 20
Units: Tons (2000 Pounds)
Number of Containers: 1
Container Type: Dump truck
Handling Method: Treat
Specific Gravity: 1

Document ID: Not reported
Manifest Status: Not reported
Trans1 State ID: NJR000022967
Year: 2018
Trans2 State ID: Not reported
Generator Ship Date: 09/02/2016
Trans1 Recv Date: 09/02/2016

180 CONCORD LLC (Continued) **S118954266**

Trans2 Recv Date:	Not reported
TSD Site Recv Date:	09/02/2016
Part A Recv Date:	Not reported
Part B Recv Date:	Not reported
Generator EPA ID:	NYR000227835
Trans1 EPA ID:	Not reported
Trans2 EPA ID:	Not reported
TSDF ID 1:	NJD991291105
TSDF ID 2:	Not reported
Manifest Tracking Number:	015979270JJK
Import Indicator:	N
Export Indicator:	N
Discr Quantity Indicator:	Y
Discr Type Indicator:	N
Discr Residue Indicator:	N
Discr Partial Reject Indicator:	N
Discr Full Reject Indicator:	N
Manifest Ref Number:	Not reported
Alt Facility RCRA ID:	Not reported
Alt Facility Sign Date:	Not reported
MGMT Method Type Code:	H110
Waste Code a:	Lead
Waste Code b:	Not reported
Waste Code c:	Not reported
Waste Code e:	Not reported
Waste Code f:	Not reported
Waste Code g:	Not reported
Waste Code 1:	Not reported
Waste Code 2:	Not reported
Waste Code 3:	Not reported
Waste Code 4:	Not reported
Waste Code 5:	Not reported
Waste Code 6:	Not reported
Quantity:	57840
Units:	Pounds
Number of Containers:	1
Container Type:	Dump truck
Handling Method:	Treat
Specific Gravity:	1
Document ID:	Not reported
Manifest Status:	Not reported
Trans1 State ID:	NJR000022967
Year:	2018
Trans2 State ID:	Not reported
Generator Ship Date:	09/02/2016
Trans1 Recv Date:	09/02/2016
Trans2 Recv Date:	Not reported
TSD Site Recv Date:	09/02/2016
Part A Recv Date:	Not reported
Part B Recv Date:	Not reported
Generator EPA ID:	NYR000227835
Trans1 EPA ID:	Not reported
Trans2 EPA ID:	Not reported
TSDF ID 1:	NJD991291105
TSDF ID 2:	Not reported
Manifest Tracking Number:	015979271JJK

180 CONCORD LLC (Continued) **S118954266**

Import Indicator:	N
Export Indicator:	N
Discr Quantity Indicator:	N
Discr Type Indicator:	N
Discr Residue Indicator:	N
Discr Partial Reject Indicator:	N
Discr Full Reject Indicator:	N
Manifest Ref Number:	Not reported
Alt Facility RCRA ID:	Not reported
Alt Facility Sign Date:	Not reported
MGMT Method Type Code:	H110
Waste Code a:	Lead
Waste Code b:	Not reported
Waste Code c:	Not reported
Waste Code e:	Not reported
Waste Code f:	Not reported
Waste Code g:	Not reported
Waste Code 1:	Not reported
Waste Code 2:	Not reported
Waste Code 3:	Not reported
Waste Code 4:	Not reported
Waste Code 5:	Not reported
Waste Code 6:	Not reported
Quantity:	20
Units:	Tons (2000 Pounds)
Number of Containers:	1
Container Type:	Dump truck
Handling Method:	Treat
Specific Gravity:	1

Document ID:	Not reported
Manifest Status:	Not reported
Trans1 State ID:	NJR000029967
Year:	2018
Trans2 State ID:	Not reported
Generator Ship Date:	09/07/2016
Trans1 Recv Date:	09/07/2016
Trans2 Recv Date:	Not reported
TSD Site Recv Date:	09/07/2016
Part A Recv Date:	Not reported
Part B Recv Date:	Not reported
Generator EPA ID:	NYR000227835
Trans1 EPA ID:	Not reported
Trans2 EPA ID:	Not reported
TSDF ID 1:	NJD991291105
TSDF ID 2:	Not reported
Manifest Tracking Number:	015979277JJK
Import Indicator:	N
Export Indicator:	N
Discr Quantity Indicator:	Y
Discr Type Indicator:	N
Discr Residue Indicator:	N
Discr Partial Reject Indicator:	N
Discr Full Reject Indicator:	N
Manifest Ref Number:	Not reported
Alt Facility RCRA ID:	Not reported
Alt Facility Sign Date:	Not reported

180 CONCORD LLC (Continued) **S118954266**

MGMT Method Type Code:	H110
Waste Code a:	Lead
Waste Code b:	Not reported
Waste Code c:	Not reported
Waste Code e:	Not reported
Waste Code f:	Not reported
Waste Code g:	Not reported
Waste Code 1:	Not reported
Waste Code 2:	Not reported
Waste Code 3:	Not reported
Waste Code 4:	Not reported
Waste Code 5:	Not reported
Waste Code 6:	Not reported
Quantity:	48900
Units:	Pounds
Number of Containers:	1
Container Type:	Dump truck
Handling Method:	Treat
Specific Gravity:	1

Document ID:	Not reported
Manifest Status:	Not reported
Trans1 State ID:	NJR000028967
Year:	2018
Trans2 State ID:	Not reported
Generator Ship Date:	09/07/2016
Trans1 Recv Date:	09/07/2016
Trans2 Recv Date:	Not reported
TSD Site Recv Date:	09/07/2016
Part A Recv Date:	Not reported
Part B Recv Date:	Not reported
Generator EPA ID:	NYR000227835
Trans1 EPA ID:	Not reported
Trans2 EPA ID:	Not reported
TSDF ID 1:	NJD991291105
TSDF ID 2:	Not reported
Manifest Tracking Number:	015979278JJK
Import Indicator:	N
Export Indicator:	N
Discr Quantity Indicator:	Y
Discr Type Indicator:	N
Discr Residue Indicator:	N
Discr Partial Reject Indicator:	N
Discr Full Reject Indicator:	N
Manifest Ref Number:	Not reported
Alt Facility RCRA ID:	Not reported
Alt Facility Sign Date:	Not reported
MGMT Method Type Code:	H110
Waste Code a:	Lead
Waste Code b:	Not reported
Waste Code c:	Not reported
Waste Code e:	Not reported
Waste Code f:	Not reported
Waste Code g:	Not reported
Waste Code 1:	Not reported
Waste Code 2:	Not reported
Waste Code 3:	Not reported

180 CONCORD LLC (Continued) **S118954266**

Waste Code 4:	Not reported
Waste Code 5:	Not reported
Waste Code 6:	Not reported
Quantity:	32160
Units:	Pounds
Number of Containers:	1
Container Type:	Dump truck
Handling Method:	Treat
Specific Gravity:	1
Document ID:	Not reported
Manifest Status:	Not reported
Trans1 State ID:	NJR000029967
Year:	2018
Trans2 State ID:	Not reported
Generator Ship Date:	09/06/2016
Trans1 Recv Date:	09/06/2016
Trans2 Recv Date:	Not reported
TSD Site Recv Date:	09/06/2016
Part A Recv Date:	Not reported
Part B Recv Date:	Not reported
Generator EPA ID:	NYR000227835
Trans1 EPA ID:	Not reported
Trans2 EPA ID:	Not reported
TSDF ID 1:	NJD991291105
TSDF ID 2:	Not reported
Manifest Tracking Number:	011043414JJK
Import Indicator:	N
Export Indicator:	N
Discr Quantity Indicator:	Y
Discr Type Indicator:	N
Discr Residue Indicator:	N
Discr Partial Reject Indicator:	N
Discr Full Reject Indicator:	N
Manifest Ref Number:	Not reported
Alt Facility RCRA ID:	Not reported
Alt Facility Sign Date:	Not reported
MGMT Method Type Code:	H110
Waste Code a:	Lead
Waste Code b:	Not reported
Waste Code c:	Not reported
Waste Code e:	Not reported
Waste Code f:	Not reported
Waste Code g:	Not reported
Waste Code 1:	Not reported
Waste Code 2:	Not reported
Waste Code 3:	Not reported
Waste Code 4:	Not reported
Waste Code 5:	Not reported
Waste Code 6:	Not reported
Quantity:	51960
Units:	Pounds
Number of Containers:	1
Container Type:	Dump truck
Handling Method:	Treat
Specific Gravity:	1

180 CONCORD LLC (Continued) **S118954266**

Document ID:	Not reported
Manifest Status:	Not reported
Trans1 State ID:	NJR000029967
Year:	2018
Trans2 State ID:	Not reported
Generator Ship Date:	09/06/2016
Trans1 Recv Date:	09/06/2016
Trans2 Recv Date:	Not reported
TSD Site Recv Date:	09/06/2016
Part A Recv Date:	Not reported
Part B Recv Date:	Not reported
Generator EPA ID:	NYR000227835
Trans1 EPA ID:	Not reported
Trans2 EPA ID:	Not reported
TSDF ID 1:	NJD991291105
TSDF ID 2:	Not reported
Manifest Tracking Number:	011043415JJK
Import Indicator:	N
Export Indicator:	N
Discr Quantity Indicator:	Y
Discr Type Indicator:	N
Discr Residue Indicator:	N
Discr Partial Reject Indicator:	N
Discr Full Reject Indicator:	N
Manifest Ref Number:	Not reported
Alt Facility RCRA ID:	Not reported
Alt Facility Sign Date:	Not reported
MGMT Method Type Code:	H110
Waste Code a:	Lead
Waste Code b:	Not reported
Waste Code c:	Not reported
Waste Code e:	Not reported
Waste Code f:	Not reported
Waste Code g:	Not reported
Waste Code 1:	Not reported
Waste Code 2:	Not reported
Waste Code 3:	Not reported
Waste Code 4:	Not reported
Waste Code 5:	Not reported
Waste Code 6:	Not reported
Quantity:	48980
Units:	Pounds
Number of Containers:	1
Container Type:	Dump truck
Handling Method:	Treat
Specific Gravity:	1

Document ID:	Not reported
Manifest Status:	Not reported
Trans1 State ID:	NJR000029967
Year:	2018
Trans2 State ID:	Not reported
Generator Ship Date:	09/06/2016
Trans1 Recv Date:	09/06/2016
Trans2 Recv Date:	Not reported
TSD Site Recv Date:	09/06/2016
Part A Recv Date:	Not reported

180 CONCORD LLC (Continued) **S118954266**

Part B Recv Date:	Not reported
Generator EPA ID:	NYR000227835
Trans1 EPA ID:	Not reported
Trans2 EPA ID:	Not reported
TSDF ID 1:	NJD991291105
TSDF ID 2:	Not reported
Manifest Tracking Number:	015979275JJK
Import Indicator:	N
Export Indicator:	N
Discr Quantity Indicator:	Y
Discr Type Indicator:	N
Discr Residue Indicator:	N
Discr Partial Reject Indicator:	N
Discr Full Reject Indicator:	N
Manifest Ref Number:	Not reported
Alt Facility RCRA ID:	Not reported
Alt Facility Sign Date:	Not reported
MGMT Method Type Code:	H110
Waste Code a:	Lead
Waste Code b:	Not reported
Waste Code c:	Not reported
Waste Code e:	Not reported
Waste Code f:	Not reported
Waste Code g:	Not reported
Waste Code 1:	Not reported
Waste Code 2:	Not reported
Waste Code 3:	Not reported
Waste Code 4:	Not reported
Waste Code 5:	Not reported
Waste Code 6:	Not reported
Quantity:	48320
Units:	Pounds
Number of Containers:	1
Container Type:	Dump truck
Handling Method:	Treat
Specific Gravity:	1

Document ID:	Not reported
Manifest Status:	Not reported
Trans1 State ID:	NJR000029967
Year:	2018
Trans2 State ID:	Not reported
Generator Ship Date:	09/06/2016
Trans1 Recv Date:	09/06/2016
Trans2 Recv Date:	Not reported
TSD Site Recv Date:	09/06/2016
Part A Recv Date:	Not reported
Part B Recv Date:	Not reported
Generator EPA ID:	NYR000227835
Trans1 EPA ID:	Not reported
Trans2 EPA ID:	Not reported
TSDF ID 1:	NJD991291105
TSDF ID 2:	Not reported
Manifest Tracking Number:	015979276JJK
Import Indicator:	N
Export Indicator:	N
Discr Quantity Indicator:	Y

180 CONCORD LLC (Continued) **S118954266**

Discr Type Indicator:	N
Discr Residue Indicator:	N
Discr Partial Reject Indicator:	N
Discr Full Reject Indicator:	N
Manifest Ref Number:	Not reported
Alt Facility RCRA ID:	Not reported
Alt Facility Sign Date:	Not reported
MGMT Method Type Code:	H110
Waste Code a:	Lead
Waste Code b:	Not reported
Waste Code c:	Not reported
Waste Code e:	Not reported
Waste Code f:	Not reported
Waste Code g:	Not reported
Waste Code 1:	Not reported
Waste Code 2:	Not reported
Waste Code 3:	Not reported
Waste Code 4:	Not reported
Waste Code 5:	Not reported
Waste Code 6:	Not reported
Quantity:	53480
Units:	Pounds
Number of Containers:	1
Container Type:	Dump truck
Handling Method:	Treat
Specific Gravity:	1

Click this hyperlink while viewing on your computer to access
3 additional NY MANIFEST: record(s) in the EDR Site Report.

G242 **LOT 18,TAXBLOCK 121** **NY E DESIGNATION** **S122872664**
WSW **35 DUFFIELD STREET** **N/A**
< 1/8 **BROOKLYN, NY 11201**
0.122 mi.
644 ft. **Site 32 of 34 in cluster G**

Relative:
Higher

Actual:
35 ft.

E DESIGNATION:

Name:	LOT 18,TAXBLOCK 121
Address:	35 DUFFIELD STREET
City,State,Zip:	BROOKLYN, NY 11201
Tax Lot(s):	18
Tax Block:	121
Borough Code:	BK
E-No:	E-117
Effective Date:	Not reported
Satisfaction Date:	Not reported
Ceqr Number:	03DCP035K
Ulurp Number:	C020263ZMK
Zoning Map No:	Not reported
Description:	Underground Gasoline Storage Tanks* Testing Protocol.;Window Wall Attenuation & Alternate Ventilation
Lot Remediation Date:	Not reported

G243 **180 CONCORD LLC** **RCRA NonGen / NLR** **1019326170**
WSW **35-37 DUFFIELD ST** **NYR000227835**
< 1/8 **BROOKLYN, NY 11201**
0.122 mi.
644 ft. **Site 33 of 34 in cluster G**

Relative: **Higher**
Actual: **35 ft.**

RCRA Listings:

Date Form Received by Agency:		20170418
Handler Name:		180 Concord Llc
Handler Address:		Duffield St
Handler City,State,Zip:		BROOKLYN, NY 11201
EPA ID:		NYR000227835
Contact Name:		YAAKOV SHAPIRO
Contact Address:		FULTON ST
Contact City,State,Zip:		BROOKLYN, NY 11238
Contact Telephone:		718-783-2121 x19
Contact Fax:		718-783-7616
Contact Email:		INFO@STERLINGTOWN.COM
Contact Title:		CONSTRUCTION ADMINISTRATOR
EPA Region:		02
Land Type:		Private
Federal Waste Generator Description:		Not a generator, verified
Non-Notifier:		Not reported
Biennial Report Cycle:		Not reported
Accessibility:		Not reported
Active Site Indicator:		Not reported
State District Owner:		Ny
State District:		NYSDEC R2
Mailing Address:		FULTON ST
Mailing City,State,Zip:		BROOKLYN, NY 11238
Owner Name:	180 Concord Llc	
Owner Type:		Private
Operator Name:	180 Concord Llc	
Operator Type:		Private
Short-Term Generator Activity:		No
Importer Activity:		No
Mixed Waste Generator:		No
Transporter Activity:		No
Transfer Facility Activity:		No
Recycler Activity with Storage:		No
Small Quantity On-Site Burner Exemption:		No
Smelting Melting and Refining Furnace Exemption:		No
Underground Injection Control:		No
Off-Site Waste Receipt:		No
Universal Waste Indicator:		No
Universal Waste Destination Facility:		No
Federal Universal Waste:		No
Active Site State-Reg Handler:		---
Federal Facility Indicator:		Not reported
Hazardous Secondary Material Indicator:		N
Sub-Part K Indicator:		Not reported
2018 GPRA Permit Baseline:		Not on the Baseline
2018 GPRA Renewals Baseline:		Not on the Baseline
202 GPRA Corrective Action Baseline:		No
Subject to Corrective Action Universe:		No
Non-TSDFs Where RCRA CA has Been Imposed Universe:		No
Corrective Action Priority Ranking:		No NCAPS ranking
Environmental Control Indicator:		No
Institutional Control Indicator:		No

180 CONCORD LLC (Continued) **1019326170**

Human Exposure Controls Indicator:	N/A
Groundwater Controls Indicator:	N/A
Significant Non-Complier Universe:	No
Unaddressed Significant Non-Complier Universe:	No
Addressed Significant Non-Complier Universe:	No
Significant Non-Complier With a Compliance Schedule Universe:	No
Financial Assurance Required:	Not reported
Handler Date of Last Change:	20170525
Recognized Trader-Importer:	No
Recognized Trader-Exporter:	No
Importer of Spent Lead Acid Batteries:	No
Exporter of Spent Lead Acid Batteries:	No
Recycler Activity Without Storage:	No
Manifest Broker:	No
Sub-Part P Indicator:	No

Hazardous Waste Summary:

Waste Code:	D008
Waste Description:	Lead

Handler - Owner Operator:

Owner/Operator Indicator:	Operator
Owner/Operator Name: 180 CONCORD LLC	
Legal Status:	Private
Date Became Current:	20141002
Date Ended Current:	Not reported
Owner/Operator Address:	Not reported
Owner/Operator City,State,Zip:	Not reported
Owner/Operator Telephone:	Not reported
Owner/Operator Telephone Ext:	Not reported
Owner/Operator Fax:	Not reported
Owner/Operator Email:	Not reported

Owner/Operator Indicator:	Operator
Owner/Operator Name: 180 CONCORD LLC	
Legal Status:	Private
Date Became Current:	20141002
Date Ended Current:	Not reported
Owner/Operator Address:	Not reported
Owner/Operator City,State,Zip:	Not reported
Owner/Operator Telephone:	Not reported
Owner/Operator Telephone Ext:	Not reported
Owner/Operator Fax:	Not reported
Owner/Operator Email:	Not reported

Owner/Operator Indicator:	Owner
Owner/Operator Name: 180 CONCORD LLC	
Legal Status:	Private
Date Became Current:	20141002
Date Ended Current:	Not reported
Owner/Operator Address:	936 FULTON ST
Owner/Operator City,State,Zip:	BROOKLYN, NY 11238
Owner/Operator Telephone:	718-783-2121
Owner/Operator Telephone Ext:	Not reported
Owner/Operator Fax:	Not reported

180 CONCORD LLC (Continued) **1019326170**

Owner/Operator Email: Not reported

Owner/Operator Indicator: Owner
Owner/Operator Name: 180 CONCORD LLC
Legal Status: Private
Date Became Current: 20141002
Date Ended Current: Not reported
Owner/Operator Address: 936 FULTON ST
Owner/Operator City,State,Zip: BROOKLYN, NY 11238
Owner/Operator Telephone: 718-783-2121
Owner/Operator Telephone Ext: Not reported
Owner/Operator Fax: Not reported
Owner/Operator Email: Not reported

Historic Generators:
Receive Date: 20170418
Handler Name: 180 CONCORD LLC
Federal Waste Generator Description: Not a generator, verified
State District Owner: Ny
Large Quantity Handler of Universal Waste: No
Recognized Trader Importer: No
Recognized Trader Exporter: No
Spent Lead Acid Battery Importer: No
Spent Lead Acid Battery Exporter: No
Current Record: Yes
Non Storage Recycler Activity: Not reported
Electronic Manifest Broker: Not reported

Receive Date: 20160801
Handler Name: 180 CONCORD LLC
Federal Waste Generator Description: Large Quantity Generator
State District Owner: Ny
Large Quantity Handler of Universal Waste: No
Recognized Trader Importer: No
Recognized Trader Exporter: No
Spent Lead Acid Battery Importer: No
Spent Lead Acid Battery Exporter: No
Current Record: No
Non Storage Recycler Activity: Not reported
Electronic Manifest Broker: Not reported

List of NAICS Codes and Descriptions:
NAICS Code: 236116
NAICS Description: New Multifamily Housing Construction (Except Operative Builders)

Facility Has Received Notices of Violations:
Violations: No Violations Found

Evaluation Action Summary:
Evaluations: No Evaluations Found

L244 **MANHOLE 60577** **NY Spills** **S103484657**
SSE **TILLERY STREET+NAVY ST** **N/A**
< 1/8 **BROOKLYN, NY**
0.123 mi.
647 ft. **Site 2 of 15 in cluster L**

Relative: **Higher**

Actual: **20 ft.**

SPILLS:

Name:	MANHOLE 60577
Address:	TILLERY STREET+NAVY ST
City,State,Zip:	BROOKLYN, NY
Spill Number/Closed Date:	9807673 / 2002-12-24
Facility ID:	9807673
Facility Type:	ER
DER Facility ID:	220360
Site ID:	270696
DEC Region:	2
Spill Cause:	Unknown
Spill Class:	C3
SWIS:	2401
Spill Date:	1998-09-23
Investigator:	JHOCONNE
Referred To:	Not reported
Reported to Dept:	1998-09-23
CID:	282
Water Affected:	Not reported
Spill Source:	Commercial/Industrial
Spill Notifier:	Affected Persons
Cleanup Ceased:	Not reported
Cleanup Meets Std:	False
Last Inspection:	Not reported
Recommended Penalty:	False
UST Trust:	False
Remediation Phase:	0
Date Entered In Computer:	1998-09-23
Spill Record Last Update:	2002-12-24
Spiller Name:	LISA
Spiller Company:	CON ED
Spiller Address:	4 IRVING PLACE
Spiller Company:	001
Contact Name:	LISA
Latitude:	Not reported
Longitude:	Not reported
DEC Memo:	Prior to Sept, 2004 data translation this spill Lead_DEC Field was O'CONNELL Con Ed e2mis #119982: 9-23-98 11:15HRS C. GRAHAM REPORTS, FOUND 1 GAL OF UNKNOWN OIL ON 200 GAL OF WATER IN MH 60577. HOLE IS CONTAINED & NO SEWERS OR WATERWAYS WERE AFFECTED. 1 LIQUID SAMPLE TAKEN & ENV. STOP TAG # 21309 WAS PLACED. S.PACE 49874. CIG WAS NOTIFIED AT 12:20HRS. STRUCTURE TO BE CLEANED AS 50-499. EPA - NYP004016895 9-24-98 19:20 HRS. F. ABBASSI REPORTS, CLEANUP COMPLETED AND TAG STILL IN PLACE PENDING SAMPLE RESULTS. STOP SOURCE OF OIL LEAK & REMOVED 20' OF OIL SOAKED ASBESTOS ARC PROOFING. ALL BEING SHIPPED TO ASTORIA. LAB RESULT RECEIVED 9/30/98 - 1605. 98-09918. 22 PPM. ANALYZED BY ENV. TESTING LABS, INC. CLEANUP IS COMPLETE - TAG TO BE REMOVED. UPDATE: 10/8/98 - 1335 C. FERNANDEZ - O.S. - ENV. OPS., REPORTS TAG REMOVED. OVER 50 PPM CLEANUP

MANHOLE 60577 (Continued) **S103484657**

PAPERWORK RETAINED WITH ENV.
OPS.

Remarks: they have a spill in thier manhole.unknown what type of oil it is spill will be cleaned up.

All Materials:

Site ID:	270696
Operable Unit ID:	1068746
Operable Unit:	01
Material ID:	315229
Material Code:	0064A
Material Name:	unknown material
Case No.:	Not reported
Material FA:	Other
Quantity:	1.00
Units:	G
Recovered:	.00
Oxygenate:	Not reported

I245 **CON EDISON/ ATTN: OPERATIONS SPECIALIST** **E MANIFEST** **1031959992**
SSW **TILLARY ST AND PRINCE ST** **N/A**
< 1/8 **BROOKLYN, NY 10462**
0.123 mi.
651 ft. **Site 7 of 10 in cluster I**

Relative: **Higher**

Actual: **19 ft.**

E MANIFEST:

Manifest Tracking Number:	006116755GBF
Last Updated Date:	20191031
Shipped Date:	20190125
Received Date:	20190129
Manifest Status:	Signed
Submission Type:	DataImage5Copy
Origin Type:	Web
Generator EPA ID:	NYR000114579
Generator Name:	Con Edison/ Attn: Operations Specialist
Generator Location Street Number:	Not reported
Generator Location Street 1:	TILLARY ST AND PRINCE ST
Generator Location Street 2:	Not reported
Generator Location City:	BROOKLYN
Generator Location State:	NY
Generator Location Zip:	10462
Generator Mail Street Number:	Not reported
Generator Mail Street 1:	124- 15 31ST AVENUE
Generator Mail Street 2:	Not reported
Generator Mail City:	FLUSHING
Generator Mail Zip:	11354
Generator Mail State:	NY
Generator Contact Company Name:	Not reported
Designated Facility EPA ID:	NJD991291105
Designated Facility Name:	Not reported
Designated Facility Mail Street Number:	Not reported
Designated Facility Mail Street 1:	Not reported
Designated Facility Mail Street 2:	105 JACOBUS AVE
Designated Facility Mail City:	KEARNY
Designated Facility Mail Zip:	07032
Designated Facility Mail State:	NJ
Designated Facility Location Street Number:	Not reported

CON EDISON/ ATTN: OPERATIONS SPECIALIST (Continued) **1031959992**

Designated Facility Location Street 1:	105 JACOBUS AVE
Designated Facility Location Street 2:	Not reported
Designated Facility Location City:	KEARNY
Designated Facility Location Zip:	07032
Designated Facility Location State:	NJ
Designated Facility Contact Company Name:	Clean Earth Of North Jersey
Manifest Residue Indicator:	N
Rejection Indicator:	N

Transporter:

Manifest Tracking Number:	006116755GBF
Transporter Line Number:	1
Transporter EPA ID:	NJD003812047
Transporter Name:	Allstate Power Vac Inc

Waste Line:

Manifest Tracking Number:	006116755GBF
Waste Line Number:	1
U.S. DOT Hazardous Indicator:	Y
U.S. DOT ID Number:	NA3082
U.S. DOT Description:	Rq, Na3082, Hazardous Waste Liquid Nos (Lead) 9 Pg Iii, D008
Non-Hazardous Waste Description:	Not reported
Number of Containers:	1
Container Type Code:	TT
Container Type Description:	Cargo tanks (tank trucks)
Waste Quantity:	1100
Quantity Unit of Measure Code:	P
Quantity Unit of Measure Description:	Pounds
Waste Quantity, in Tons:	0.55
Acute Waste Quantity, in Tons:	0
Non-Acute Waste Quantity, in Tons:	0.55
Waste Quantity, in Kilograms:	498.86652
Acute Waste Quantity, in Kilograms:	0
Non-Acute Waste Quantity, in Kilorgrams:	498.86652
Management Method Code:	H110
Management Method Description:	STABILIZATION
Waste Residue Indicator:	N
Quantity Discrepancy Indicator:	N
Waste Type Discrepancy Indicator:	N
Waste Density:	Not reported
Waste Density Unit of Measure Code:	Not reported
Waste Density Unit of Measure Description:	Not reported
Form Code:	Not reported
Form Code Description:	Not reported
Source Code:	Not reported
Source Code Description:	Not reported
Waste Minimization Code:	Not reported
Waste Minimization Code Description:	Not reported
Consent Number:	Not reported
EPA Waste Indicator:	Y
Federal Waste Codes:	D008
Quantity Haz Kg:	498.86652
Quantity Haz Tons:	0.55
Quantity Non Haz Kg:	0
Quantity Non Haz Tons:	0
State Waste Codes:	NY-T

I246
SSW
< 1/8
0.123 mi.
651 ft.

CONSOLIDATED EDISON
TILLARY & PRINCE V3213
BROOKKLYN, NY 11201

Site 8 of 10 in cluster I

NY MANIFEST **1009241487**
N/A

Relative:
Higher

Actual:
19 ft.

NY MANIFEST:

EPA ID:	NYP004099529
Country:	USA
Name:	Consolidated Edison
Address:	TILLARY & PRINCE V3213
Address 2:	Not reported
City,State,Zip:	BROOKKLYN, NY 11201
Zip 4:	Not reported
Location Address 1:	TILLARY & PRINCE V3213
Location Address 2:	Not reported
Location City,State,Zip:	BROOKKLYN, NY 11201
Location Zip 4:	Not reported
Facility Status:	Not reported
Total Tanks:	Not reported
Code:	BP

Mailing:

Mailing Name:	Consolidated Edison
Mailing Contact:	Franklin Murray
Mailing Address 1:	4 IRVING PLACE RM 828
Mailing Address 2:	Not reported
Mailing City,State,Zip:	NEW YORK, NY 10003
Mailing Zip 4:	Not reported
Mailing Country:	USA
Mailing Phone:	2124602808

Manifest Data:

Document ID:	NYE0678996
Manifest Status:	Not reported
Trans1 State ID:	80416AB
Year:	2002
Trans2 State ID:	Not reported
Generator Ship Date:	06/26/2002
Trans1 Recv Date:	06/26/2002
Trans2 Recv Date:	Not reported
TSD Site Recv Date:	06/26/2002
Part A Recv Date:	Not reported
Part B Recv Date:	Not reported
Generator EPA ID:	NYP004099529
Trans1 EPA ID:	NYD006982359
Trans2 EPA ID:	Not reported
TSDF ID 1:	NYD980593636
TSDF ID 2:	Not reported
Manifest Tracking Number:	Not reported
Import Indicator:	Not reported
Export Indicator:	Not reported
Discr Quantity Indicator:	Not reported
Discr Type Indicator:	Not reported
Discr Residue Indicator:	Not reported
Discr Partial Reject Indicator:	Not reported
Discr Full Reject Indicator:	Not reported
Manifest Ref Number:	Not reported
Alt Facility RCRA ID:	Not reported

CONSOLIDATED EDISON (Continued) **1009241487**

Alt Facility Sign Date:	Not reported
MGMT Method Type Code:	Not reported
Waste Code 1:	B002
Waste Code 2:	Not reported
Waste Code 3:	Not reported
Waste Code 4:	Not reported
Waste Code 5:	Not reported
Waste Code 6:	Not reported
Quantity:	03378
Units:	Kilograms
Number of Containers:	001
Container Type:	Cargo tanks (tank trucks)
Handling Method:	Treat
Specific Gravity:	01.00

I247 **TILLARY & PRINCE ST/BKLYN** **NY Spills** **S102145742**
SSW **TILLARY ST & PRINCE ST** **N/A**
< 1/8 **NEW YORK CITY, NY**
0.123 mi.
651 ft. **Site 9 of 10 in cluster I**

Relative:
Higher

Actual:
19 ft.

SPILLS:

Name:	TILLARY & PRINCE ST/BKLYN
Address:	TILLARY ST & PRINCE ST
City,State,Zip:	NEW YORK CITY, NY
Spill Number/Closed Date:	9000207 / 1990-04-06
Facility ID:	9000207
Facility Type:	ER
DER Facility ID:	250745
Site ID:	310644
DEC Region:	2
Spill Cause:	Traffic Accident
Spill Class:	Not reported
SWIS:	2401
Spill Date:	1990-04-06
Investigator:	MCTIBBE
Referred To:	Not reported
Reported to Dept:	1990-04-06
CID:	Not reported
Water Affected:	Not reported
Spill Source:	Tank Truck
Spill Notifier:	Responsible Party
Cleanup Ceased:	1990-04-06
Cleanup Meets Std:	True
Last Inspection:	Not reported
Recommended Penalty:	False
UST Trust:	False
Remediation Phase:	0
Date Entered In Computer:	1990-05-10
Spill Record Last Update:	2004-09-30
Spiller Name:	Not reported
Spiller Company:	Not reported
Spiller Address:	Not reported
Spiller Company:	999
Contact Name:	Not reported
Latitude:	40.6958610
Longitude:	-73.9823950

TILLARY & PRINCE ST/BKLYN (Continued) **S102145742**

DEC Memo: Prior to Sept, 2004 data translation this spill Lead_DEC Field was TIBBE
Remarks: NYCFS USED SPEEDY DRY & PADS ON SPILL, PUNCTURE IN TANK TRUCK, DEC CONFIRMED CLEAN UP BY NYCFD.

All Materials:
Site ID: 310644
Operable Unit ID: 938550
Operable Unit: 01
Material ID: 438616
Material Code: 0008
Material Name: diesel
Case No.: Not reported
Material FA: Petroleum
Quantity: 150.00
Units: G
Recovered: .00
Oxygenate: Not reported

I248 **MANHOLE 60577** **NY Spills** **S103938173**
SSW **PRINCE ST & TILLERY ST** **N/A**
< 1/8 **BROOKLYN, NY**
0.123 mi.
651 ft. **Site 10 of 10 in cluster I**

Relative: **Higher**
Actual: **19 ft.**

SPILLS:
Name: MANHOLE 60577
Address: PRINCE ST & TILLERY ST
City,State,Zip: BROOKLYN, NY
Spill Number/Closed Date: 9902724 / 2000-05-18
Facility ID: 9902724
Facility Type: ER
DER Facility ID: 100100
Site ID: 114797
DEC Region: 2
Spill Cause: Equipment Failure
Spill Class: C4
SWIS: 2401
Spill Date: 1999-06-09
Investigator: CAENGELH
Referred To: Not reported
Reported to Dept: 1999-06-09
CID: 388
Water Affected: Not reported
Spill Source: Commercial/Industrial
Spill Notifier: Affected Persons
Cleanup Ceased: Not reported
Cleanup Meets Std: False
Last Inspection: Not reported
Recommended Penalty: False
UST Trust: False
Remediation Phase: 0
Date Entered In Computer: 1999-06-09
Spill Record Last Update: 2000-06-08
Spiller Name: Not reported
Spiller Company: UNKNOWN
Spiller Address: Not reported

MANHOLE 60577 (Continued) **S103938173**

Spiller Company: 999
Contact Name: CALLER
Latitude: 40.6958610
Longitude: -73.9823950
DEC Memo: Prior to Sept, 2004 data translation this spill Lead_DEC Field was ENGELHARDT Con ed e2mis notes: Found 2 qts of unknown oil 75 gal of water in mh. No sewers or waterways were affected. Results 49 ppm. Reports cleanup complete and env tag removed. Incident is closed. Unknown liquid : 2 qt. Pcb : 49 ppm
Remarks: CALLER REPORTS LEAK IN MANHOLE UNKNOWN SOURCE. CON ED #125457.

All Materials:
Site ID: 114797
Operable Unit ID: 1081653
Operable Unit: 01
Material ID: 306227
Material Code: 0066A
Material Name: unknown petroleum
Case No.: Not reported
Material FA: Petroleum
Quantity: 1.00
Units: G
Recovered: .00
Oxygenate: Not reported

L249 **CON EDISON MANHOLE: M586** **RCRA NonGen / NLR** **1016143907**
SSE **75 NAVY ST** **FINDS** **NYP004266946**
< 1/8 **BROOKLYN, NY 11201** **ECHO**
0.123 mi. **NY MANIFEST**
652 ft. **Site 3 of 15 in cluster L**

Relative: Higher
Actual: 21 ft.

RCRA Listings:
Date Form Received by Agency: 20170728
Handler Name: Con Edison Manhole: M586
Handler Address: Navy St
Handler City,State,Zip: BROOKLYN, NY 11201
EPA ID: NYP004266946
Contact Name: WILLIAM HOUSE
Contact Address: Not reported
Contact City,State,Zip: Not reported
Contact Telephone: 718-802-5194
Contact Fax: Not reported
Contact Email: Not reported
Contact Title: SR OFFICE ASSISTANT A X L1-2
EPA Region: 02
Land Type: Private
Federal Waste Generator Description: Not a generator, verified
Non-Notifier: Not reported
Biennial Report Cycle: Not reported
Accessibility: Not reported
Active Site Indicator: Not reported
State District Owner: Ny
State District: NYSDEC R2
Mailing Address: IRVING PL, RM 828
Mailing City,State,Zip: NEW YORK, NY 10003

CON EDISON MANHOLE: M586 (Continued) **1016143907**

Owner Name:	Not reported	
Owner Type:		Not reported
Operator Name:	Not reported	
Operator Type:		Not reported
Short-Term Generator Activity:		No
Importer Activity:		No
Mixed Waste Generator:		No
Transporter Activity:		No
Transfer Facility Activity:		No
Recycler Activity with Storage:		No
Small Quantity On-Site Burner Exemption:		No
Smelting Melting and Refining Furnace Exemption:		No
Underground Injection Control:		No
Off-Site Waste Receipt:		No
Universal Waste Indicator:		No
Universal Waste Destination Facility:		No
Federal Universal Waste:		No
Active Site State-Reg Handler:		---
Federal Facility Indicator:		Not reported
Hazardous Secondary Material Indicator:		N
Sub-Part K Indicator:		Not reported
2018 GPRA Permit Baseline:		Not on the Baseline
2018 GPRA Renewals Baseline:		Not on the Baseline
202 GPRA Corrective Action Baseline:		No
Subject to Corrective Action Universe:		No
Non-TSDFs Where RCRA CA has Been Imposed Universe:		No
Corrective Action Priority Ranking:		No NCAPS ranking
Environmental Control Indicator:		No
Institutional Control Indicator:		No
Human Exposure Controls Indicator:		N/A
Groundwater Controls Indicator:		N/A
Significant Non-Complier Universe:		No
Unaddressed Significant Non-Complier Universe:		No
Addressed Significant Non-Complier Universe:		No
Significant Non-Complier With a Compliance Schedule Universe:		No
Financial Assurance Required:		Not reported
Handler Date of Last Change:		20171011
Recognized Trader-Importer:		No
Recognized Trader-Exporter:		No
Importer of Spent Lead Acid Batteries:		No
Exporter of Spent Lead Acid Batteries:		No
Recycler Activity Without Storage:		No
Manifest Broker:		No
Sub-Part P Indicator:		No

Historic Generators:

Receive Date:	20120906
Handler Name:	CON EDISON MANHOLE: M586
Federal Waste Generator Description:	Very Small Quantity Generator (formerly Conditionally-Exempt Small Quantity Generator
State District Owner:	Ny
Large Quantity Handler of Universal Waste:	No
Recognized Trader Importer:	No
Recognized Trader Exporter:	No
Spent Lead Acid Battery Importer:	No
Spent Lead Acid Battery Exporter:	No

CON EDISON MANHOLE: M586 (Continued) **1016143907**

Current Record: No
Non Storage Recycler Activity: Not reported
Electronic Manifest Broker: Not reported

Receive Date: 20170728
Handler Name: CON EDISON MANHOLE: M586
Federal Waste Generator Description: Not a generator, verified
State District Owner: Ny
Large Quantity Handler of Universal Waste: No
Recognized Trader Importer: No
Recognized Trader Exporter: No
Spent Lead Acid Battery Importer: No
Spent Lead Acid Battery Exporter: No
Current Record: Yes
Non Storage Recycler Activity: No
Electronic Manifest Broker: No

List of NAICS Codes and Descriptions:
NAICS Codes: No NAICS Codes Found

Facility Has Received Notices of Violations:
Violations: No Violations Found

Evaluation Action Summary:
Evaluations: No Evaluations Found

FINDS:
Registry ID: 110055431475

Click Here for FRS Facility Detail Report:

Environmental Interest/Information System:
The Resource Conservation and Recovery Act Information System (RCRAInfo) is EPA's comprehensive information system in support of the Resource Conservation and Recovery Act (RCRA) of 1976 and the Hazardous and Solid Waste Amendments (HSWA) of 1984. It tracks many types of information about generators, transporters, treaters, storers, and disposers of hazardous waste.

Click this hyperlink while viewing on your computer to access additional FINDS: detail in the EDR Site Report.

ECHO:
Envid: 1016143907
Registry ID: 110055431475

DFR URL:
Name: CON EDISON MANHOLE: M586
Address: 75 Navy St
City,State,Zip: BROOKLYN, NY 11201

NY MANIFEST:
EPA ID: NYP004266946
Country: USA
Name: Con Edison

CON EDISON MANHOLE: M586 (Continued) **1016143907**

Address:	75 NAVY ST
Address 2:	Not reported
City,State,Zip:	BROOKLYN, NY 11201
Zip 4:	Not reported
Location Address 1:	NAVY ST & PARK AVE
Location Address 2:	MH # 586
Location City,State,Zip:	BROOKLYN, NY 11201
Location Zip 4:	Not reported
Facility Status:	Not reported
Total Tanks:	Not reported
Code:	BP

Mailing:

Mailing Name:	Con Edison
Mailing Contact:	Tom Teeling
Mailing Address 1:	4 IRVING PLACE 15TH FLOOR
Mailing Address 2:	Not reported
Mailing City,State,Zip:	NEW YORK, NY 10003
Mailing Zip 4:	Not reported
Mailing Country:	USA
Mailing Phone:	2124603770

Manifest Data:

Document ID:	Not reported
Manifest Status:	Not reported
Trans1 State ID:	NYD006982359
Year:	2018
Trans2 State ID:	Not reported
Generator Ship Date:	09/06/2012
Trans1 Recv Date:	09/06/2012
Trans2 Recv Date:	Not reported
TSD Site Recv Date:	09/10/2012
Part A Recv Date:	Not reported
Part B Recv Date:	Not reported
Generator EPA ID:	NYP004266946
Trans1 EPA ID:	Not reported
Trans2 EPA ID:	Not reported
TSDF ID 1:	NYD980593636
TSDF ID 2:	Not reported
Manifest Tracking Number:	004806353FLE
Import Indicator:	N
Export Indicator:	N
Discr Quantity Indicator:	N
Discr Type Indicator:	N
Discr Residue Indicator:	N
Discr Partial Reject Indicator:	N
Discr Full Reject Indicator:	N
Manifest Ref Number:	Not reported
Alt Facility RCRA ID:	Not reported
Alt Facility Sign Date:	Not reported
MGMT Method Type Code:	H141
Waste Code a:	Lead
Waste Code b:	Not reported
Waste Code c:	Not reported
Waste Code e:	Not reported
Waste Code f:	B007
Waste Code g:	Not reported

CON EDISON MANHOLE: M586 (Continued) **1016143907**

Waste Code 1:	Not reported
Waste Code 2:	Not reported
Waste Code 3:	Not reported
Waste Code 4:	Not reported
Waste Code 5:	Not reported
Waste Code 6:	Not reported
Quantity:	200
Units:	Kilograms
Number of Containers:	2
Container Type:	Metal drums, barrels, kegs
Handling Method:	Landfill
Specific Gravity:	1
Document ID:	Not reported
Manifest Status:	Not reported
Trans1 State ID:	NYD006982359
Year:	2018
Trans2 State ID:	Not reported
Generator Ship Date:	10/04/2012
Trans1 Recv Date:	10/04/2012
Trans2 Recv Date:	Not reported
TSD Site Recv Date:	10/05/2012
Part A Recv Date:	Not reported
Part B Recv Date:	Not reported
Generator EPA ID:	NYP004266946
Trans1 EPA ID:	Not reported
Trans2 EPA ID:	Not reported
TSDF ID 1:	NYD980593636
TSDF ID 2:	Not reported
Manifest Tracking Number:	004806782FLE
Import Indicator:	N
Export Indicator:	N
Discr Quantity Indicator:	N
Discr Type Indicator:	N
Discr Residue Indicator:	N
Discr Partial Reject Indicator:	N
Discr Full Reject Indicator:	N
Manifest Ref Number:	Not reported
Alt Facility RCRA ID:	Not reported
Alt Facility Sign Date:	Not reported
MGMT Method Type Code:	H141
Waste Code a:	Lead
Waste Code b:	Not reported
Waste Code c:	Not reported
Waste Code e:	Not reported
Waste Code f:	B007
Waste Code g:	Not reported
Waste Code 1:	Not reported
Waste Code 2:	Not reported
Waste Code 3:	Not reported
Waste Code 4:	Not reported
Waste Code 5:	Not reported
Waste Code 6:	Not reported
Quantity:	50
Units:	Kilograms
Number of Containers:	1
Container Type:	Metal drums, barrels, kegs

CON EDISON MANHOLE: M586 (Continued) **1016143907**

Handling Method: Landfill
Specific Gravity: 1

M250 **LOT 3,TAXBLOCK 121** **NY VCP** **S108075270**
SW **67 DUFFIELD STREET** **NY E DESIGNATION** **N/A**
< 1/8 **BROOKLYN, NY 11201** **NY NYC OER**
0.124 mi. **NY NYC LAND USE**
653 ft. **Site 1 of 5 in cluster M**

Relative: Higher
Actual: 30 ft.

VCP NYC:

Project ID:	18TMP0410K,18EH-N164K,18CVCP063K
Name:	67 DUFFIELD STREET
Address:	67 DUFFIELD STREET
City,State,Zip:	NEW YORK CITY, NY
Borough:	Brooklyn
BBL:	3001210003
OER Program:	VCP (Enrolled), E/RD (Review)
Phase:	Completed
Latitude:	40.696639
Longitude:	-73.984089
Postcode:	11201
Community Board:	2
Council District:	33
Census Tract:	15
BIN:	3000000
NTA:	DUMBO-Vinegar Hill-Downtown Brooklyn-Boerum Hill

E DESIGNATION:

Name:	LOT 3,TAXBLOCK 121
Address:	67 DUFFIELD STREET
City,State,Zip:	BROOKLYN, NY 11201
Tax Lot(s):	3
Tax Block:	121
Borough Code:	BK
E-No:	E-117
Effective Date:	Not reported
Satisfaction Date:	Not reported
Ceqr Number:	03DCP035K
Ulurp Number:	C020263ZMK
Zoning Map No:	Not reported
Description:	Underground Gasoline Storage Tanks* Testing Protocol.;Window Wall Attenuation & Alternate Ventilation
Lot Remediation Date:	Not reported

NYC OER:

Name:	67 DUFFIELD STREET
Address:	67 DUFFIELD STREET
City,State,Zip:	BROOKLYN, NY
Latitude:	40.696639
Longitude:	-73.984089
OER Project Numbers:	18TMP0410K,18EH-N164K,18CVCP063K
BBL:	3001210003
OER Program:	VCP (Enrolled), E/RD (Review)
Class:	Completed (C)
Phase:	Completed

LOT 3,TAXBLOCK 121 (Continued) **S108075270**

URL:
Postcode: 11201
Community Board: 2
Council District: 33
Census Tract: 15
BIN: 3000000
NTA: DUMBO-Vinegar Hill-Downtown Brooklyn-Boerum Hill

NYC LAND USE:

Name:	Not reported
Address:	67 DUFFIELD STREET
City,State,Zip:	BROOKLYN, NY 11201
Latitude:	40.6964846
Longitude:	-73.9835591
Type Of Ownership Code:	Not reported
Owner Name:	KRE BKLYNER 260 GOLD LLC
Borough:	BK
Tax Block:	121
Tax Lot:	3
Community District:	302
Census Tract 2020:	3001501
Census Block 2020:	30015011003
Census Tract 2010:	15
Census Block 2010:	1004
School District:	13
City Council District:	33
Fire Company:	L118
Police Precinct:	84
Health Center District:	36
Health Area:	1100
Sanitation District Boro:	3
Sanitation District Number:	02
Sanitation Subsection:	1B
Zoning District 1:	C6-2: Commercial Districts
Zoning District 2:	Not reported
Zoning District 3:	Not reported
Zoning District 4:	Not reported
Commercial Overlay 1:	Not reported
Commercial Overlay 2:	Not reported
Special Purpose District 1:	Not reported
Special Purpose District 2:	Not reported
Special Purpose District 3:	Not reported
Limited Height District:	Not reported
Spill Boundary Indicator:	N
Building Class:	D3: Elevator Apartments - Fireproof (Without Stores)
Land Use Category:	Multi-Family Elevator Buildings
Number Of Easements:	0
Lot Area:	27450
Total Building Floor Area:	257286
Commercial Floor Area:	23855
Residential Floor Area:	233431
Office Floor Area:	0
Retail Floor Area:	0
Garage Floor Area:	23855
Storage Floor Area:	0
Factory Floor Area:	0

LOT 3,TAXBLOCK 121 (Continued) **S108075270**

Other Floor Area:	0
Total Building Floor Area Source Code:	2
Number Of Buildings:	1
Number Of Floors:	13.0000000
Residential Units:	286
Total Units:	286
Lot Frontage:	186.5000000
Lot Depth:	101.0000000
Building Frontage:	0.0000000
Building Depth:	0.0000000
Extension Code:	Not reported
Proximity Code:	1
Irregular Lot Code:	Y
Lot Type:	3
Basement Type/Grade:	0
Assessed Land Value:	2161800.00000
Assessed Total Value:	29018700.00000
Exempt Total Value:	27697285.00000
Year Built:	2019
Year Altered 1:	2018
Year Altered 2:	0
Historic District Name:	Not reported
Landmark Status:	Not reported
Built Floor Area Ratio:	9.37000000000
Maximum Allowable Residential Far:	6.02000000000
Maximum Allowable Commercial Far:	6.00000000000
Maximum Allowable Community Facility Far:	6.50000000000
Boro Code:	3
Borough, Tax Block and Lot:	3001210003.00000000
Condominium Number:	Not reported
Census Tract 2:	0015
X Coordinate:	988809
Y Coordinate:	193025
Zoning Map #:	12d
Zoning Map Code:	Not reported
Sanborn Map #:	302 033
Tax Map #:	30103
E-designation Number:	E-117
Apportionment BBL:	Not reported
Apportionment Date:	Not reported
Pluto DTM Base Map Indicator:	1
2007 Flood Insurance Rate Map Indicator:	Not reported
2015 Preliminary Flood Insurance Rate Map Indicator:	Not reported
Version Number:	25v2.1
Changed By DCP:	Not reported

G251 **35-37 DUFFIELD STREET** **NY VCP** **S129932348**
WSW **37 DUFFIELD STREET** **NY NYC OER** **N/A**
1/8-1/4 **NEW YORK CITY, NY**
0.126 mi.
666 ft. **Site 34 of 34 in cluster G**

Relative:
Higher

Actual:
36 ft.

VCP NYC:

Project ID:	15TMP0162K,15EH-N162K,15CVCP098K
Name:	35-37 DUFFIELD STREET
Address:	37 DUFFIELD STREET
City,State,Zip:	NEW YORK CITY, NY
Borough:	Brooklyn

35-37 DUFFIELD STREET (Continued) **S129932348**

BBL:	30,012,100,183,001,200,000
OER Program:	VCP (Enrolled), E/RD (Review)
Phase:	Site Management
Latitude:	40.697152
Longitude:	-73.98406
Postcode:	11201
Community Board:	2
Council District:	33
Census Tract:	15
BIN:	3000000
NTA:	DUMBO-Vinegar Hill-Downtown Brooklyn-Boerum Hill

NYC OER:

Name:	35-37 DUFFIELD STREET
Address:	37 DUFFIELD STREET
City,State,Zip:	BROOKLYN, NY
Latitude:	40.697152
Longitude:	-73.98406
OER Project Numbers:	15TMP0162K,15EH-N162K,15CVCP098K
BBL:	3.0012100183001199E+19
OER Program:	VCP (Enrolled), E/RD (Review)
Class:	Completed (C)
Phase:	Site Management

URL:

Postcode:	11201
Community Board:	2
Council District:	33
Census Tract:	15
BIN:	3000000
NTA:	DUMBO-Vinegar Hill-Downtown Brooklyn-Boerum Hill

J252 **CON EDISON - COMPANY OF NY** **E MANIFEST** **1031951577**
SSW **OPPOSITE OF 202 TILLARY ST** **N/A**
1/8-1/4 **BROOKLYN, NY 11201**
0.127 mi.
669 ft. **Site 4 of 6 in cluster J**

Relative:
Higher

Actual:
20 ft.

E MANIFEST:

Manifest Tracking Number:	023096433JJK
Last Updated Date:	20220104
Shipped Date:	20211216
Received Date:	20211223
Manifest Status:	Signed
Submission Type:	DataImage5Copy
Origin Type:	Service
Generator EPA ID:	NYR000114579
Generator Name:	Con Edison - Company Of Ny
Generator Location Street Number:	Not reported
Generator Location Street 1:	OPPOSITE OF 202 TILLARY ST
Generator Location Street 2:	Not reported
Generator Location City:	BROOKLYN
Generator Location State:	NY
Generator Location Zip:	11201
Generator Mail Street Number:	Not reported
Generator Mail Street 1:	36 Butler Street
Generator Mail Street 2:	Not reported

CON EDISON - COMPANY OF NY (Continued) **1031951577**

Generator Mail City:	Elizabeth
Generator Mail Zip:	10462
Generator Mail State:	NJ
Generator Contact Company Name:	Not reported
Designated Facility EPA ID:	NJD991291105
Designated Facility Name:	Clean Earth Of North Jersey
Designated Facility Mail Street Number:	105
Designated Facility Mail Street 1:	Not reported
Designated Facility Mail Street 2:	JACOBUS AVE
Designated Facility Mail City:	KEARNY
Designated Facility Mail Zip:	07032
Designated Facility Mail State:	NJ
Designated Facility Location Street Number:	105
Designated Facility Location Street 1:	JACOBUS AVE
Designated Facility Location Street 2:	Not reported
Designated Facility Location City:	KEARNY
Designated Facility Location Zip:	07032
Designated Facility Location State:	NJ
Designated Facility Contact Company Name:	Not reported
Manifest Residue Indicator:	N
Rejection Indicator:	N

Transporter:

Manifest Tracking Number:	023096433JJK
Transporter Line Number:	1
Transporter EPA ID:	NJD003812047
Transporter Name:	Acv Environmental Services Inc.

Waste Line:

Manifest Tracking Number:	023096433JJK
Waste Line Number:	1
U.S. DOT Hazardous Indicator:	Y
U.S. DOT ID Number:	NA3082
U.S. DOT Description:	Na3082, Hazardous Waste, Liquid N.O.S., 9, Pg Iii, Rq
Non-Hazardous Waste Description:	Not reported
Number of Containers:	1
Container Type Code:	TT
Container Type Description:	Cargo tanks (tank trucks)
Waste Quantity:	1000
Quantity Unit of Measure Code:	P
Quantity Unit of Measure Description:	Pounds
Waste Quantity, in Tons:	0.5
Acute Waste Quantity, in Tons:	0
Non-Acute Waste Quantity, in Tons:	0.5
Waste Quantity, in Kilograms:	453.515
Acute Waste Quantity, in Kilograms:	0
Non-Acute Waste Quantity, in Kilorgrams:	453.515
Management Method Code:	H110
Management Method Description:	STABILIZATION
Waste Residue Indicator:	N
Quantity Discrepancy Indicator:	N
Waste Type Discrepancy Indicator:	N
Waste Density:	Not reported
Waste Density Unit of Measure Code:	Not reported
Waste Density Unit of Measure Description:	Not reported
Form Code:	Not reported

CON EDISON - COMPANY OF NY (Continued) **1031951577**

Form Code Description:	Not reported
Source Code:	Not reported
Source Code Description:	Not reported
Waste Minimization Code:	Not reported
Waste Minimization Code Description:	Not reported
Consent Number:	Not reported
EPA Waste Indicator:	Y
Federal Waste Codes:	D008
Quantity Haz Kg:	453.515
Quantity Haz Tons:	0.5
Quantity Non Haz Kg:	0
Quantity Non Haz Tons:	0
State Waste Codes:	NY-T

L253 **CON EDISON/ ATTN: BROOKLYN ENVIRONMENTAL OPS** **E MANIFEST** **1031959570**
South **85 NAVY WALK** **N/A**
1/8-1/4 **BROOKLYN, NY 11201**
0.127 mi.
672 ft. **Site 4 of 15 in cluster L**

Relative: **Higher**
Actual: **22 ft.**

E MANIFEST:

Manifest Tracking Number:	007168537GBF
Last Updated Date:	20220802
Shipped Date:	20220722
Received Date:	20220725
Manifest Status:	Signed
Submission Type:	DataImage5Copy
Origin Type:	Service
Generator EPA ID:	NYR000114579
Generator Name:	Con Edison/ Attn: Brooklyn Environmental Ops
Generator Location Street Number:	Not reported
Generator Location Street 1:	85 NAVY WALK
Generator Location Street 2:	Not reported
Generator Location City:	BROOKLYN
Generator Location State:	NY
Generator Location Zip:	11201
Generator Mail Street Number:	Not reported
Generator Mail Street 1:	1500 RAHWAY AVE
Generator Mail Street 2:	Not reported
Generator Mail City:	AVENEL
Generator Mail Zip:	07001
Generator Mail State:	NJ
Generator Contact Company Name:	Not reported
Designated Facility EPA ID:	NJD991291105
Designated Facility Name:	Clean Earth Of North Jersey
Designated Facility Mail Street Number:	105
Designated Facility Mail Street 1:	Not reported
Designated Facility Mail Street 2:	JACOBUS AVE
Designated Facility Mail City:	KEARNY
Designated Facility Mail Zip:	07032
Designated Facility Mail State:	NJ
Designated Facility Location Street Number:	105
Designated Facility Location Street 1:	JACOBUS AVE
Designated Facility Location Street 2:	Not reported
Designated Facility Location City:	KEARNY
Designated Facility Location Zip:	07032
Designated Facility Location State:	NJ
Designated Facility Contact Company Name:	Not reported

CON EDISON/ ATTN: BROOKLYN ENVIRONMENTAL OPS (Continued) **1031959570**

Manifest Residue Indicator: N
Rejection Indicator: N

Transporter:
Manifest Tracking Number: 007168537GBF
Transporter Line Number: 1
Transporter EPA ID: NJD003812047
Transporter Name: Acv Environmental Services Inc.

Waste Line:
Manifest Tracking Number: 007168537GBF
Waste Line Number: 1
U.S. DOT Hazardous Indicator: Y
U.S. DOT ID Number: NA3082
U.S. DOT Description: Na3082, Hazardous Waste, Liquid N.O.S., 9, Pg Iii, Rq
Non-Hazardous Waste Description: Not reported
Number of Containers: 1
Container Type Code: TT
Container Type Description: Cargo tanks (tank trucks)
Waste Quantity: 1000
Quantity Unit of Measure Code: P
Quantity Unit of Measure Description: Pounds
Waste Quantity, in Tons: 0.5
Acute Waste Quantity, in Tons: 0
Non-Acute Waste Quantity, in Tons: 0.5
Waste Quantity, in Kilograms: 453.515
Acute Waste Quantity, in Kilograms: 0
Non-Acute Waste Quantity, in Kilorgrams: 453.515
Management Method Code: H110
Management Method Description: STABILIZATION
Waste Residue Indicator: N
Quantity Discrepancy Indicator: N
Waste Type Discrepancy Indicator: N
Waste Density: Not reported
Waste Density Unit of Measure Code: Not reported
Waste Density Unit of Measure Description: Not reported
Form Code: Not reported
Form Code Description: Not reported
Source Code: Not reported
Source Code Description: Not reported
Waste Minimization Code: Not reported
Waste Minimization Code Description: Not reported
Consent Number: Not reported
EPA Waste Indicator: Y
Federal Waste Codes: D008
Quantity Haz Kg: 453.515
Quantity Haz Tons: 0.5
Quantity Non Haz Kg: 0
Quantity Non Haz Tons: 0
State Waste Codes: NY-T

L254 **INGERSOLL HOUSES** **NY UST** **U004063178**
South **85 NAVY WALK** **N/A**
1/8-1/4 **BROOKLYN, NY 11201**
0.127 mi.
672 ft. **Site 5 of 15 in cluster L**

Relative:
Higher

Actual:
22 ft.

UST:

Name:	INGERSOLL HOUSES
Address:	85 NAVY WALK
City,State,Zip:	BROOKLYN, NY 11201
Id/Status:	2-474509 / Active
Program Type:	PBS
Region:	STATE
DEC Region:	2
Expiration Date:	03/28/2029
UTM X:	586120.80603
UTM Y:	4505475.10237
Site Type:	Apartment Building/Office Building

Affiliation Records:

Site Id:	20917
Affiliation Type:	Emergency Contact
Company Name:	NYC HOUSING AUTHORITY
Contact Type:	Not reported
Contact Name:	REMEDIATION COORDINATOR
Address1:	Not reported
Address2:	Not reported
City:	Not reported
State:	NN
Zip Code:	Not reported
Country Code:	001
Phone:	(718) 707-5725
EMail:	Not reported
Fax Number:	Not reported
Modified By:	nFormUpd
Date Last Modified:	2024-04-03

Site Id:	20917
Affiliation Type:	Facility Operator
Company Name:	FUEL OIL REMEDIATION UNIT
Contact Type:	Not reported
Contact Name:	FUEL OIL REMEDIATION UNIT
Address1:	24-02 49th ave
Address2:	4th floor HMSD
City:	long island city
State:	Ny
Zip Code:	11101
Country Code:	001
Phone:	(718) 707-5725
EMail:	foru@nycha.nyc.gov
Fax Number:	Not reported
Modified By:	nFormUpd
Date Last Modified:	2025-09-08

Site Id:	20917
Affiliation Type:	Mail Contact
Company Name:	FUEL OIL REMEDIATION UNIT
Contact Type:	Not reported
Contact Name:	FUEL OIL REMEDIATION COORDINATOR
Address1:	24-02 49th ave

INGERSOLL HOUSES (Continued) **U004063178**

Address2:	4th floor hmsd
City:	long island city
State:	Ny
Zip Code:	11101
Country Code:	001
Phone:	(718) 707-5725
EMail:	foru@nycha.nyc.gov
Fax Number:	Not reported
Modified By:	nFormUpd
Date Last Modified:	2024-04-17

Site Id:	20917
Affiliation Type:	Facility Owner
Company Name:	NYC HOUSING AUTHORITY
Contact Type:	Not reported
Contact Name:	NYC HOUSING AUTHORITY
Address1:	24-02 49th ave
Address2:	4th floor hmsd
City:	long island city
State:	Ny
Zip Code:	11101
Country Code:	001
Phone:	(718) 707-5725
EMail:	foru@nycha.nyc.gov
Fax Number:	Not reported
Modified By:	nFormUpd
Date Last Modified:	2024-04-16

Tank Info:

Tank Number:	1
Tank ID:	172782
Tank Status:	In Service
Material Name:	In Service
Capacity Gallons:	25000
Install Date:	10/01/1993
Date Tank Closed:	Not reported
Registered:	True
Tank Location:	Underground
Tank Type:	Fiberglass coated steel
Material Code:	0001
Common Name of Substance:	#2 Fuel Oil (On-Site Consumption)

Tightness Test Method:	34
Date Test:	11/26/2025
Next Test Date:	Not reported
Pipe Model:	A
Modified By:	LABATIST
Last Modified:	12/02/2025

Equipment Records:

L09 - Piping Leak Detection - Exempt Suction Piping
H01 - Tank Leak Detection - Interstitial - Electronic Monitoring
I02 - Overfill - High Level Alarm
K01 - Spill Prevention - Catch Basin
A00 - Tank Internal Protection - None
B04 - Tank External Protection - Fiberglass

INGERSOLL HOUSES (Continued) **U004063178**

D01 - Pipe Type - Steel/Carbon Steel/Iron
E00 - Piping Secondary Containment - None
G04 - Tank Secondary Containment - Double-Walled (Underground)
F06 - Pipe External Protection - Wrapped
J02 - Dispenser - Suction Dispenser
C02 - Pipe Location - Underground/On-ground
F02 - Pipe External Protection - Original Sacrificial Anode

Tank Number: OLD 1
Tank ID: 172784
Tank Status: Closed - In Place
Material Name: Closed - In Place
Capacity Gallons: 35000
Install Date: 02/01/1944
Date Tank Closed: 03/01/1993
Registered: True
Tank Location: Underground
Tank Type: Steel/carbon steel
Material Code: 0003
Common Name of Substance: #6 Fuel Oil (On-Site Consumption)

Tightness Test Method: NN
Date Test: Not reported
Next Test Date: Not reported
Pipe Model: Not reported
Modified By: MJGRIFFI
Last Modified: 05/09/2022

Equipment Records:

H00 - Tank Leak Detection - None
A00 - Tank Internal Protection - None
D01 - Pipe Type - Steel/Carbon Steel/Iron
I04 - Overfill - Product Level Gauge (A/G)
B00 - Tank External Protection - None
C00 - Pipe Location - No Piping
G00 - Tank Secondary Containment - None
J02 - Dispenser - Suction Dispenser
F06 - Pipe External Protection - Wrapped

Tank Number: OLD 2
Tank ID: 37682
Tank Status: Closed - Removed
Material Name: Closed - Removed
Capacity Gallons: 35000
Install Date: 02/01/1944
Date Tank Closed: 03/01/1993
Registered: True
Tank Location: Underground
Tank Type: Steel/carbon steel
Material Code: 0003
Common Name of Substance: #6 Fuel Oil (On-Site Consumption)

Tightness Test Method: NN
Date Test: Not reported
Next Test Date: Not reported
Pipe Model: Not reported

INGERSOLL HOUSES (Continued) **U004063178**

Modified By: MJGRIFFI
Last Modified: 05/09/2022

Equipment Records:

A00 - Tank Internal Protection - None
D01 - Pipe Type - Steel/Carbon Steel/Iron
H00 - Tank Leak Detection - None
I04 - Overfill - Product Level Gauge (A/G)
B00 - Tank External Protection - None
C00 - Pipe Location - No Piping
F06 - Pipe External Protection - Wrapped
G00 - Tank Secondary Containment - None
J02 - Dispenser - Suction Dispenser

L255 **INGERSOLL HOUSES** **UST FINDER** **1028570973**
South **85 NAVY WALK** **N/A**
1/8-1/4 **BROOKLYN, NY 11205**
0.127 mi.
672 ft. **Site 6 of 15 in cluster L**

Relative: **Higher**

Actual: **22 ft.**

UST FINDER:

Object ID:	296603
Facility ID:	NY20917
Name:	INGERSOLL HOUSES
Address:	85 NAVY WALK
City,State,Zip:	BROOKLYN, NY 11205
Address Match Type:	Not reported
Open USTs:	1
Closed USTs:	2
TOS USTs:	0
Population 1500ft:	10212
Private Wells 1500ft:	0
Within 100yr Floodplain:	No
Land Use:	Developed, Medium Intensity
Within SPA:	No
SPA PWS Facility ID:	Not reported
SPA Water Type:	Not reported
SPA Facility Type:	Not reported
SPA HUC12:	Not reported
Within WHPA:	No
WHPA PWS Facility ID:	Not reported
WHPA Water Type:	Not reported
WHPA Facility Type:	Not reported
WHPA HUC12:	Not reported
Facility Status:	Open UST(s)
Date of Last Inspection:	Not reported
EPA Region:	2
Tribe:	Not reported
Coordinate Source:	State
X Coord:	-73.980671
Y Coord:	40.6956720000001
Latitude:	40.695672
Longitude:	-73.980671

UST FINDER:

Object ID:	1214357
Facility ID:	NY20917
Tank ID:	NY26828
Tank Status:	Closed

INGERSOLL HOUSES (Continued) **1028570973**

Installation Date:	1944/02/01 16:00:00+00
Removal Date:	Not reported
Tank Capacity:	35000
Substances:	Not reported
Tank Wall Type:	Not reported
Object ID:	1214358
Facility ID:	NY20917
Tank ID:	NY23071
Tank Status:	Open
Installation Date:	1993/10/01 15:59:59+00
Removal Date:	Not reported
Tank Capacity:	25000
Substances:	Not reported
Tank Wall Type:	Not reported
Object ID:	1214359
Facility ID:	NY20917
Tank ID:	NY23863
Tank Status:	Closed
Installation Date:	1944/02/01 16:00:00+00
Removal Date:	Not reported
Tank Capacity:	35000
Substances:	Not reported
Tank Wall Type:	Not reported

L256 **NYCHA** **E MANIFEST** **1032215709**
South **85 NAVY WALK** **N/A**
1/8-1/4 **BROOKLYN, NY 11201**
0.127 mi.
672 ft. **Site 7 of 15 in cluster L**

Relative: **Higher**

Actual: **22 ft.**

E MANIFEST:

Manifest Tracking Number:	007327410GBF
Last Updated Date:	20230925
Shipped Date:	20230919
Received Date:	20230919
Manifest Status:	Signed
Submission Type:	DataImage5Copy
Origin Type:	Service
Generator EPA ID:	VSQG
Generator Name:	Nycha
Generator Location Street Number:	Not reported
Generator Location Street 1:	85 NAVY WALK
Generator Location Street 2:	Not reported
Generator Location City:	BROOKLYN
Generator Location State:	NY
Generator Location Zip:	11201
Generator Mail Street Number:	Not reported
Generator Mail Street 1:	85 NAVY WALK
Generator Mail Street 2:	Not reported
Generator Mail City:	BROOKLYN
Generator Mail Zip:	11201
Generator Mail State:	NY
Generator Contact Company Name:	Not reported
Designated Facility EPA ID:	NJD002200046
Designated Facility Name:	Cycle Chem, Inc.

NYCHA (Continued) **1032215709**

Designated Facility Mail Street Number:	Not reported
Designated Facility Mail Street 1:	Not reported
Designated Facility Mail Street 2:	217 SOUTH FIRST STREET
Designated Facility Mail City:	ELIZABETH
Designated Facility Mail Zip:	07206
Designated Facility Mail State:	NJ
Designated Facility Location Street Number:	Not reported
Designated Facility Location Street 1:	217 SOUTH FIRST STREET
Designated Facility Location Street 2:	Not reported
Designated Facility Location City:	ELIZABETH
Designated Facility Location Zip:	07206
Designated Facility Location State:	NJ
Designated Facility Contact Company Name:	Not reported
Manifest Residue Indicator:	N
Rejection Indicator:	N

Manifest Tracking Number:	023619113JJK
Last Updated Date:	20240112
Shipped Date:	20231025
Received Date:	20231025
Manifest Status:	Corrected
Submission Type:	DataImage5Copy
Origin Type:	Service
Generator EPA ID:	Not reported
Generator Name:	Nycha
Generator Location Street Number:	Not reported
Generator Location Street 1:	85 NAVY WALK
Generator Location Street 2:	Not reported
Generator Location City:	BROOKLYN
Generator Location State:	NY
Generator Location Zip:	11201
Generator Mail Street Number:	Not reported
Generator Mail Street 1:	85 NAVY WALK
Generator Mail Street 2:	Not reported
Generator Mail City:	BROOKLYN
Generator Mail Zip:	11201
Generator Mail State:	NY
Generator Contact Company Name:	Not reported
Designated Facility EPA ID:	NJD002200046
Designated Facility Name:	Cycle Chem, Inc.
Designated Facility Mail Street Number:	217
Designated Facility Mail Street 1:	Not reported
Designated Facility Mail Street 2:	SOUTH FIRST STREET
Designated Facility Mail City:	ELIZABETH
Designated Facility Mail Zip:	07206
Designated Facility Mail State:	NJ
Designated Facility Location Street Number:	217
Designated Facility Location Street 1:	SOUTH FIRST STREET
Designated Facility Location Street 2:	Not reported
Designated Facility Location City:	ELIZABETH
Designated Facility Location Zip:	07206
Designated Facility Location State:	NJ
Designated Facility Contact Company Name:	Not reported
Manifest Residue Indicator:	N
Rejection Indicator:	N

NYCHA (Continued) **1032215709**

Transporter:
Manifest Tracking Number: 023619113JJK
Transporter Line Number: 1
Transporter EPA ID: NJD003812047
Transporter Name: Acv Environmental Service Inc.

Waste Line:
Manifest Tracking Number: 023619113JJK
Waste Line Number: 1
U.S. DOT Hazardous Indicator: N
U.S. DOT ID Number: Not reported
U.S. DOT Description: Not reported
Non-Hazardous Waste Description: Lab Pack Non Hazardous
Number of Containers: 2
Container Type Code: CF
Container Type Description: Fiber or plastic boxes, cartons, cases
Waste Quantity: 600
Quantity Unit of Measure Code: P
Quantity Unit of Measure Description: Pounds
Waste Quantity, in Tons: 0.3
Acute Waste Quantity, in Tons: 0
Non-Acute Waste Quantity, in Tons: 0.3
Waste Quantity, in Kilograms: 272.109
Acute Waste Quantity, in Kilograms: 0
Non-Acute Waste Quantity, in Kilorgrams: 272.109
Management Method Code: H141
Management Method Description: STORAGE, BULKING AND/OR TRANSFER OFF SITE
Waste Residue Indicator: N
Quantity Discrepancy Indicator: N
Waste Type Discrepancy Indicator: N
Waste Density: Not reported
Waste Density Unit of Measure Code: Not reported
Waste Density Unit of Measure Description: Not reported
Form Code: Not reported
Form Code Description: Not reported
Source Code: Not reported
Source Code Description: Not reported
Waste Minimization Code: Not reported
Waste Minimization Code Description: Not reported
Consent Number: Not reported
EPA Waste Indicator: N
Federal Waste Codes: Not reported
Quantity Haz Kg: Not reported
Quantity Haz Tons: Not reported
Quantity Non Haz Kg: 272.109
Quantity Non Haz Tons: 0.3
State Waste Codes: NJ-ID72

Manifest Tracking Number: 023619113JJK
Waste Line Number: 2
U.S. DOT Hazardous Indicator: N
U.S. DOT ID Number: Not reported
U.S. DOT Description: Not reported
Non-Hazardous Waste Description: Non Hazardous Solid
Number of Containers: 1
Container Type Code: CF

NYCHA (Continued) **1032215709**

Container Type Description:	Fiber or plastic boxes, cartons, cases
Waste Quantity:	300
Quantity Unit of Measure Code:	P
Quantity Unit of Measure Description:	Pounds
Waste Quantity, in Tons:	0.15
Acute Waste Quantity, in Tons:	0
Non-Acute Waste Quantity, in Tons:	0.15
Waste Quantity, in Kilograms:	136.0545
Acute Waste Quantity, in Kilograms:	0
Non-Acute Waste Quantity, in Kilorgrams:	136.0545
Management Method Code:	H141
Management Method Description:	STORAGE, BULKING AND/OR TRANSFER OFF SITE
Waste Residue Indicator:	N
Quantity Discrepancy Indicator:	N
Waste Type Discrepancy Indicator:	N
Waste Density:	Not reported
Waste Density Unit of Measure Code:	Not reported
Waste Density Unit of Measure Description:	Not reported
Form Code:	Not reported
Form Code Description:	Not reported
Source Code:	Not reported
Source Code Description:	Not reported
Waste Minimization Code:	Not reported
Waste Minimization Code Description:	Not reported
Consent Number:	Not reported
EPA Waste Indicator:	N
Federal Waste Codes:	Not reported
Quantity Haz Kg:	Not reported
Quantity Haz Tons:	Not reported
Quantity Non Haz Kg:	136.0545
Quantity Non Haz Tons:	0.15
State Waste Codes:	NJ-ID27

Manifest Tracking Number:	023619113JJK
Waste Line Number:	3
U.S. DOT Hazardous Indicator:	N
U.S. DOT ID Number:	Not reported
U.S. DOT Description:	Not reported
Non-Hazardous Waste Description:	Non Hazardous Solid
Number of Containers:	1
Container Type Code:	DM
Container Type Description:	Metal drums, barrels, kegs
Waste Quantity:	100
Quantity Unit of Measure Code:	P
Quantity Unit of Measure Description:	Pounds
Waste Quantity, in Tons:	0.05
Acute Waste Quantity, in Tons:	0
Non-Acute Waste Quantity, in Tons:	0.05
Waste Quantity, in Kilograms:	45.3515
Acute Waste Quantity, in Kilograms:	0
Non-Acute Waste Quantity, in Kilorgrams:	45.3515
Management Method Code:	H141
Management Method Description:	STORAGE, BULKING AND/OR TRANSFER OFF SITE
Waste Residue Indicator:	N
Quantity Discrepancy Indicator:	N
Waste Type Discrepancy Indicator:	N
Waste Density:	Not reported

NYCHA (Continued) **1032215709**

Waste Density Unit of Measure Code:	Not reported
Waste Density Unit of Measure Description:	Not reported
Form Code:	Not reported
Form Code Description:	Not reported
Source Code:	Not reported
Source Code Description:	Not reported
Waste Minimization Code:	Not reported
Waste Minimization Code Description:	Not reported
Consent Number:	Not reported
EPA Waste Indicator:	N
Federal Waste Codes:	Not reported
Quantity Haz Kg:	Not reported
Quantity Haz Tons:	Not reported
Quantity Non Haz Kg:	45.3515
Quantity Non Haz Tons:	0.05
State Waste Codes:	NJ-ID27

Manifest Tracking Number:	023619113JJK
Waste Line Number:	4
U.S. DOT Hazardous Indicator:	N
U.S. DOT ID Number:	Not reported
U.S. DOT Description:	Not reported
Non-Hazardous Waste Description:	Non Hazardous Solid
Number of Containers:	1
Container Type Code:	DF
Container Type Description:	Fiberboard or plastic drums, barrels, kegs
Waste Quantity:	100
Quantity Unit of Measure Code:	P
Quantity Unit of Measure Description:	Pounds
Waste Quantity, in Tons:	0.05
Acute Waste Quantity, in Tons:	0
Non-Acute Waste Quantity, in Tons:	0.05
Waste Quantity, in Kilograms:	45.3515
Acute Waste Quantity, in Kilograms:	0
Non-Acute Waste Quantity, in Kilorgrams:	45.3515
Management Method Code:	H141
Management Method Description:	STORAGE, BULKING AND/OR TRANSFER OFF SITE
Waste Residue Indicator:	N
Quantity Discrepancy Indicator:	N
Waste Type Discrepancy Indicator:	N
Waste Density:	Not reported
Waste Density Unit of Measure Code:	Not reported
Waste Density Unit of Measure Description:	Not reported
Form Code:	Not reported
Form Code Description:	Not reported
Source Code:	Not reported
Source Code Description:	Not reported
Waste Minimization Code:	Not reported
Waste Minimization Code Description:	Not reported
Consent Number:	Not reported
EPA Waste Indicator:	N
Federal Waste Codes:	Not reported
Quantity Haz Kg:	Not reported
Quantity Haz Tons:	Not reported
Quantity Non Haz Kg:	45.3515
Quantity Non Haz Tons:	0.05
State Waste Codes:	NJ-ID27

NYCHA (Continued) **1032215709**

Manifest Tracking Number:	023619113JJK
Waste Line Number:	5
U.S. DOT Hazardous Indicator:	N
U.S. DOT ID Number:	Not reported
U.S. DOT Description:	Not reported
Non-Hazardous Waste Description:	Non Hazardous Liquid
Number of Containers:	3
Container Type Code:	DF
Container Type Description:	Fiberboard or plastic drums, barrels, kegs
Waste Quantity:	300
Quantity Unit of Measure Code:	P
Quantity Unit of Measure Description:	Pounds
Waste Quantity, in Tons:	0.15
Acute Waste Quantity, in Tons:	0
Non-Acute Waste Quantity, in Tons:	0.15
Waste Quantity, in Kilograms:	136.0545
Acute Waste Quantity, in Kilograms:	0
Non-Acute Waste Quantity, in Kilorgrams:	136.0545
Management Method Code:	H110
Management Method Description:	STABILIZATION
Waste Residue Indicator:	N
Quantity Discrepancy Indicator:	N
Waste Type Discrepancy Indicator:	N
Waste Density:	Not reported
Waste Density Unit of Measure Code:	Not reported
Waste Density Unit of Measure Description:	Not reported
Form Code:	Not reported
Form Code Description:	Not reported
Source Code:	Not reported
Source Code Description:	Not reported
Waste Minimization Code:	Not reported
Waste Minimization Code Description:	Not reported
Consent Number:	Not reported
EPA Waste Indicator:	N
Federal Waste Codes:	Not reported
Quantity Haz Kg:	Not reported
Quantity Haz Tons:	Not reported
Quantity Non Haz Kg:	136.0545
Quantity Non Haz Tons:	0.15
State Waste Codes:	NJ-ID72

Manifest Tracking Number:	023619113JJK
Waste Line Number:	6
U.S. DOT Hazardous Indicator:	N
U.S. DOT ID Number:	Not reported
U.S. DOT Description:	Not reported
Non-Hazardous Waste Description:	Non Hazardous Liquid
Number of Containers:	1
Container Type Code:	DF
Container Type Description:	Fiberboard or plastic drums, barrels, kegs
Waste Quantity:	80
Quantity Unit of Measure Code:	P
Quantity Unit of Measure Description:	Pounds
Waste Quantity, in Tons:	0.04
Acute Waste Quantity, in Tons:	0
Non-Acute Waste Quantity, in Tons:	0.04
Waste Quantity, in Kilograms:	36.2812

NYCHA (Continued) **1032215709**

Acute Waste Quantity, in Kilograms:	0
Non-Acute Waste Quantity, in Kilorgrams:	36.2812
Management Method Code:	H110
Management Method Description:	STABILIZATION
Waste Residue Indicator:	N
Quantity Discrepancy Indicator:	N
Waste Type Discrepancy Indicator:	N
Waste Density:	Not reported
Waste Density Unit of Measure Code:	Not reported
Waste Density Unit of Measure Description:	Not reported
Form Code:	Not reported
Form Code Description:	Not reported
Source Code:	Not reported
Source Code Description:	Not reported
Waste Minimization Code:	Not reported
Waste Minimization Code Description:	Not reported
Consent Number:	Not reported
EPA Waste Indicator:	N
Federal Waste Codes:	Not reported
Quantity Haz Kg:	Not reported
Quantity Haz Tons:	Not reported
Quantity Non Haz Kg:	36.2812
Quantity Non Haz Tons:	0.04
State Waste Codes:	NJ-ID72

Manifest Tracking Number:	023619113JJK
Waste Line Number:	7
U.S. DOT Hazardous Indicator:	Y
U.S. DOT ID Number:	UN1263
U.S. DOT Description:	Un1263, Waste Paint Related Material, 3, Pgii
Non-Hazardous Waste Description:	Not reported
Number of Containers:	1
Container Type Code:	CF
Container Type Description:	Fiber or plastic boxes, cartons, cases
Waste Quantity:	50
Quantity Unit of Measure Code:	P
Quantity Unit of Measure Description:	Pounds
Waste Quantity, in Tons:	0.025
Acute Waste Quantity, in Tons:	0
Non-Acute Waste Quantity, in Tons:	0.025
Waste Quantity, in Kilograms:	22.67575
Acute Waste Quantity, in Kilograms:	0
Non-Acute Waste Quantity, in Kilorgrams:	22.67575
Management Method Code:	H061
Management Method Description:	FUEL BLENDING
Waste Residue Indicator:	N
Quantity Discrepancy Indicator:	N
Waste Type Discrepancy Indicator:	N
Waste Density:	Not reported
Waste Density Unit of Measure Code:	Not reported
Waste Density Unit of Measure Description:	Not reported
Form Code:	Not reported
Form Code Description:	Not reported
Source Code:	Not reported
Source Code Description:	Not reported
Waste Minimization Code:	Not reported
Waste Minimization Code Description:	Not reported

NYCHA (Continued) **1032215709**

Consent Number:	Not reported
EPA Waste Indicator:	Y
Federal Waste Codes:	D001
Quantity Haz Kg:	22.67575
Quantity Haz Tons:	0.025
Quantity Non Haz Kg:	Not reported
Quantity Non Haz Tons:	Not reported
State Waste Codes:	Not reported
Manifest Tracking Number:	023619113JJK
Waste Line Number:	8
U.S. DOT Hazardous Indicator:	Y
U.S. DOT ID Number:	UN1263
U.S. DOT Description:	Un1263, Waste Paint Related Material, 3, Pgii
Non-Hazardous Waste Description:	Not reported
Number of Containers:	1
Container Type Code:	CF
Container Type Description:	Fiber or plastic boxes, cartons, cases
Waste Quantity:	20
Quantity Unit of Measure Code:	P
Quantity Unit of Measure Description:	Pounds
Waste Quantity, in Tons:	0.01
Acute Waste Quantity, in Tons:	0
Non-Acute Waste Quantity, in Tons:	0.01
Waste Quantity, in Kilograms:	9.0703
Acute Waste Quantity, in Kilograms:	0
Non-Acute Waste Quantity, in Kilorgrams:	9.0703
Management Method Code:	H061
Management Method Description:	FUEL BLENDING
Waste Residue Indicator:	N
Quantity Discrepancy Indicator:	N
Waste Type Discrepancy Indicator:	N
Waste Density:	Not reported
Waste Density Unit of Measure Code:	Not reported
Waste Density Unit of Measure Description:	Not reported
Form Code:	Not reported
Form Code Description:	Not reported
Source Code:	Not reported
Source Code Description:	Not reported
Waste Minimization Code:	Not reported
Waste Minimization Code Description:	Not reported
Consent Number:	Not reported
EPA Waste Indicator:	Y
Federal Waste Codes:	D001
Quantity Haz Kg:	9.0703
Quantity Haz Tons:	0.01
Quantity Non Haz Kg:	Not reported
Quantity Non Haz Tons:	Not reported
State Waste Codes:	Not reported
Manifest Tracking Number:	023619113JJK
Waste Line Number:	9
U.S. DOT Hazardous Indicator:	Y
U.S. DOT ID Number:	UN2686
U.S. DOT Description:	Un2686, Waste, 2-Diethylaminoethanol(8,3), Pgii
Non-Hazardous Waste Description:	Not reported
Number of Containers:	1

NYCHA (Continued) **1032215709**

Container Type Code:	CF
Container Type Description:	Fiber or plastic boxes, cartons, cases
Waste Quantity:	125
Quantity Unit of Measure Code:	P
Quantity Unit of Measure Description:	Pounds
Waste Quantity, in Tons:	0.0625
Acute Waste Quantity, in Tons:	0
Non-Acute Waste Quantity, in Tons:	0.0625
Waste Quantity, in Kilograms:	56.689377
Acute Waste Quantity, in Kilograms:	0
Non-Acute Waste Quantity, in Kilorgrams:	56.689377
Management Method Code:	H110
Management Method Description:	STABILIZATION
Waste Residue Indicator:	N
Quantity Discrepancy Indicator:	N
Waste Type Discrepancy Indicator:	N
Waste Density:	Not reported
Waste Density Unit of Measure Code:	Not reported
Waste Density Unit of Measure Description:	Not reported
Form Code:	Not reported
Form Code Description:	Not reported
Source Code:	Not reported
Source Code Description:	Not reported
Waste Minimization Code:	Not reported
Waste Minimization Code Description:	Not reported
Consent Number:	Not reported
EPA Waste Indicator:	Y
Federal Waste Codes:	D001, D002
Quantity Haz Kg:	56.689377
Quantity Haz Tons:	0.0625
Quantity Non Haz Kg:	Not reported
Quantity Non Haz Tons:	Not reported
State Waste Codes:	Not reported

L257 **INGERSOLL HOUSES** **NY AST** **A100294475**
South **85 NAVY WALK** **N/A**
1/8-1/4 **BROOKLYN, NY 11201**
0.127 mi.
672 ft. **Site 8 of 15 in cluster L**

Relative:
Higher

Actual:
22 ft.

AST:

Name:	INGERSOLL HOUSES
Address:	85 NAVY WALK
City,State,Zip:	BROOKLYN, NY 11201
Region:	STATE
DEC Region:	2
Site Status:	Active
Facility Id:	2-474509
Program Type:	PBS
UTM X:	586120.80603
UTM Y:	4505475.10237
Expiration Date:	03/28/2029
Site Type:	Apartment Building/Office Building

Affiliation Records:

Site Id:	20917
Affiliation Type:	Emergency Contact
Company Name:	NYC HOUSING AUTHORITY

INGERSOLL HOUSES (Continued) **A100294475**

Contact Type:	Not reported
Contact Name:	REMEDIATION COORDINATOR
Address1:	Not reported
Address2:	Not reported
City:	Not reported
State:	NN
Zip Code:	Not reported
Country Code:	001
Phone:	(718) 707-5725
EMail:	Not reported
Fax Number:	Not reported
Modified By:	nFormUpd
Date Last Modified:	2024-04-03

Site Id:	20917
Affiliation Type:	Facility Operator
Company Name:	FUEL OIL REMEDIATION UNIT
Contact Type:	Not reported
Contact Name:	FUEL OIL REMEDIATION UNIT
Address1:	24-02 49th ave
Address2:	4th floor HMSD
City:	long island city
State:	Ny
Zip Code:	11101
Country Code:	001
Phone:	(718) 707-5725
EMail:	foru@nycha.nyc.gov
Fax Number:	Not reported
Modified By:	nFormUpd
Date Last Modified:	2025-09-08

Site Id:	20917
Affiliation Type:	Mail Contact
Company Name:	FUEL OIL REMEDIATION UNIT
Contact Type:	Not reported
Contact Name:	FUEL OIL REMEDIATION COORDINATOR
Address1:	24-02 49th ave
Address2:	4th floor hmsd
City:	long island city
State:	Ny
Zip Code:	11101
Country Code:	001
Phone:	(718) 707-5725
EMail:	foru@nycha.nyc.gov
Fax Number:	Not reported
Modified By:	nFormUpd
Date Last Modified:	2024-04-17

Site Id:	20917
Affiliation Type:	Facility Owner
Company Name:	NYC HOUSING AUTHORITY
Contact Type:	Not reported
Contact Name:	NYC HOUSING AUTHORITY
Address1:	24-02 49th ave
Address2:	4th floor hmsd
City:	long island city
State:	Ny

INGERSOLL HOUSES (Continued) **A100294475**

Zip Code:	11101
Country Code:	001
Phone:	(718) 707-5725
EMail:	foru@nycha.nyc.gov
Fax Number:	Not reported
Modified By:	nFormUpd
Date Last Modified:	2024-04-16

Tank Info:

Tank Number:	W/O 1
Tank Id:	208293
Material Code:	0022
Common Name of Substance:	Waste Oil/Used Oil

Equipment Records:

I02 - Overfill - High Level Alarm
K00 - Spill Prevention - None
L09 - Piping Leak Detection - Exempt Suction Piping
D01 - Pipe Type - Steel/Carbon Steel/Iron
F01 - Pipe External Protection - Painted/Asphalt Coating
A00 - Tank Internal Protection - None
B01 - Tank External Protection - Painted/Asphalt Coating
C01 - Pipe Location - Aboveground
E10 - Piping Secondary Containment - Impervious Underlayment
J02 - Dispenser - Suction Dispenser
G01 - Tank Secondary Containment - Diking (Aboveground)
H06 - Tank Leak Detection - Impervious Barrier/Concrete Pad (A/G)

Tank Location:	Aboveground - on saddles, legs, racks, etc.... Tank bottom is elevated above grade or tank pad, allowing visual inspection.
Tank Type:	Steel/Carbon Steel/Iron
Tank Status:	Closed - Removed
Pipe Model:	Not reported
Install Date:	10/01/1994
Capacity Gallons:	275
Tightness Test Method:	NN
Date Test:	Not reported
Next Test Date:	Not reported
Date Tank Closed:	12/22/2009
Register:	True
Modified By:	MJGRIFFI
Last Modified:	05/09/2022
Material Name:	waste oil/used oil

J258 **202-208 TILLARY STREET** **NY NYC OER** **S132179891**
SSW **202-208 TILLARY STREET** **N/A**
1/8-1/4 **BROOKLYN, NY**
0.127 mi.
672 ft. **Site 5 of 6 in cluster J**

Relative:
Higher

Actual:
20 ft.

NYC OER:

Name:	202-208 TILLARY STREET
Address:	202-208 TILLARY STREET
City,State,Zip:	BROOKLYN, NY
Latitude:	40.695853
Longitude:	-73.981922
OER Project Numbers:	19TMP1890K,19EHAN400K

202-208 TILLARY STREET (Continued) **S132179891**

BBL:	3020500100
OER Program:	E/RD (Review), State BCP
Class:	Active (A)
Phase:	Closure
URL:	
Postcode:	11201
Community Board:	2
Council District:	35
Census Tract:	15
BIN:	3058215
NTA:	DUMBO-Vinegar Hill-Downtown Brooklyn-Boerum Hill

J259 **CON EDISON** **E MANIFEST** **1031968637**
SSW **OPP OF 208 TILLARY STR** **N/A**
1/8-1/4 **BROOKLYN, NY 11201**
0.127 mi.
673 ft. **Site 6 of 6 in cluster J**

Relative:
Higher

Actual:
20 ft.

E MANIFEST:

Manifest Tracking Number:	023096434JJK
Last Updated Date:	20220104
Shipped Date:	20211216
Received Date:	20211223
Manifest Status:	Signed
Submission Type:	DataImage5Copy
Origin Type:	Service
Generator EPA ID:	NYR000114579
Generator Name:	Con Edison
Generator Location Street Number:	Not reported
Generator Location Street 1:	OPP OF 208 TILLARY STR
Generator Location Street 2:	Not reported
Generator Location City:	BROOKLYN
Generator Location State:	NY
Generator Location Zip:	11201
Generator Mail Street Number:	Not reported
Generator Mail Street 1:	36 BUTLER STREET
Generator Mail Street 2:	Not reported
Generator Mail City:	Elizabeth
Generator Mail Zip:	07206
Generator Mail State:	NJ
Generator Contact Company Name:	Not reported
Designated Facility EPA ID:	NJD991291105
Designated Facility Name:	Clean Earth Of North Jersey
Designated Facility Mail Street Number:	105
Designated Facility Mail Street 1:	Not reported
Designated Facility Mail Street 2:	JACOBUS AVE
Designated Facility Mail City:	KEARNY
Designated Facility Mail Zip:	07032
Designated Facility Mail State:	NJ
Designated Facility Location Street Number:	105
Designated Facility Location Street 1:	JACOBUS AVE
Designated Facility Location Street 2:	Not reported
Designated Facility Location City:	KEARNY
Designated Facility Location Zip:	07032
Designated Facility Location State:	NJ
Designated Facility Contact Company Name:	Not reported
Manifest Residue Indicator:	N

CON EDISON (Continued) **1031968637**

Rejection Indicator: N

Transporter:
Manifest Tracking Number: 023096434JJK
Transporter Line Number: 1
Transporter EPA ID: NJD003812047
Transporter Name: Acv Environmental Services Inc.

Waste Line:
Manifest Tracking Number: 023096434JJK
Waste Line Number: 1
U.S. DOT Hazardous Indicator: Y
U.S. DOT ID Number: NA3082
U.S. DOT Description: Na3082, Hazardous Waste, Liquid N.O.S., 9, Pg Iii, Rq (Lead)
Non-Hazardous Waste Description: Not reported
Number of Containers: 1
Container Type Code: TT
Container Type Description: Cargo tanks (tank trucks)
Waste Quantity: 1000
Quantity Unit of Measure Code: P
Quantity Unit of Measure Description: Pounds
Waste Quantity, in Tons: 0.5
Acute Waste Quantity, in Tons: 0
Non-Acute Waste Quantity, in Tons: 0.5
Waste Quantity, in Kilograms: 453.515
Acute Waste Quantity, in Kilograms: 0
Non-Acute Waste Quantity, in Kilorgrams: 453.515
Management Method Code: H110
Management Method Description: STABILIZATION
Waste Residue Indicator: N
Quantity Discrepancy Indicator: N
Waste Type Discrepancy Indicator: N
Waste Density: Not reported
Waste Density Unit of Measure Code: Not reported
Waste Density Unit of Measure Description: Not reported
Form Code: Not reported
Form Code Description: Not reported
Source Code: Not reported
Source Code Description: Not reported
Waste Minimization Code: Not reported
Waste Minimization Code Description: Not reported
Consent Number: Not reported
EPA Waste Indicator: Y
Federal Waste Codes: D008
Quantity Haz Kg: 453.515
Quantity Haz Tons: 0.5
Quantity Non Haz Kg: 0
Quantity Non Haz Tons: 0
State Waste Codes: NY-T

N260 **WEGMANS FOOD MARKET 111** **RCRA-VSQG** **1025887786**
ENE **21 FLUSHING AVE** **E MANIFEST** **NYR000243832**
1/8-1/4 **BROOKLYN, NY 11205**
0.128 mi.
676 ft. **Site 1 of 2 in cluster N**

Relative: **Lower**
Actual: **8 ft.**

RCRA Listings:

Date Form Received by Agency:	20191121
Handler Name:	Wegmans Food Market #111 - Brooklyn
Handler Address:	Flushing Ave
Handler City,State,Zip:	BROOKLYN, NY 11205
EPA ID:	NYR000243832
Contact Name:	SUSIE RONCONE
Contact Address:	FLUSHING AVE
Contact City,State,Zip:	BROOKLYN, NY 11205
Contact Telephone:	585-429-3583
Contact Fax:	Not reported
Contact Email:	SUSIE.RONCONE@WEGMANS.COM
Contact Title:	ENVIRONMENTAL AREA MANAGER
EPA Region:	02
Land Type:	Private
Federal Waste Generator Description:	Conditionally Exempt Small Quantity Generator
Non-Notifier:	Not reported
Biennial Report Cycle:	Not reported
Accessibility:	Not reported
Active Site Indicator:	Handler Activities
State District Owner:	Ny
State District:	NYSDEC R2
Mailing Address:	FLUSHING AVE
Mailing City,State,Zip:	BROOKLYN, NY 11205
Owner Name: Wegmans Food Markets, Inc.	
Owner Type:	Private
Operator Name: Wegmans Food Market, Inc.	
Operator Type:	Private
Short-Term Generator Activity:	No
Importer Activity:	No
Mixed Waste Generator:	No
Transporter Activity:	No
Transfer Facility Activity:	No
Recycler Activity with Storage:	No
Small Quantity On-Site Burner Exemption:	No
Smelting Melting and Refining Furnace Exemption:	No
Underground Injection Control:	No
Off-Site Waste Receipt:	No
Universal Waste Indicator:	No
Universal Waste Destination Facility:	No
Federal Universal Waste:	No
Active Site State-Reg Handler:	---
Federal Facility Indicator:	Not reported
Hazardous Secondary Material Indicator:	N
Sub-Part K Indicator:	Not reported
2018 GPRA Permit Baseline:	Not on the Baseline
2018 GPRA Renewals Baseline:	Not on the Baseline
202 GPRA Corrective Action Baseline:	No
Subject to Corrective Action Universe:	No
Non-TSDFs Where RCRA CA has Been Imposed Universe:	No
Corrective Action Priority Ranking:	No NCAPS ranking
Environmental Control Indicator:	No
Institutional Control Indicator:	No

WEGMANS FOOD MARKET 111 (Continued) **1025887786**

Human Exposure Controls Indicator:	N/A
Groundwater Controls Indicator:	N/A
Significant Non-Complier Universe:	No
Unaddressed Significant Non-Complier Universe:	No
Addressed Significant Non-Complier Universe:	No
Significant Non-Complier With a Compliance Schedule Universe:	No
Financial Assurance Required:	Not reported
Handler Date of Last Change:	20191125
Recognized Trader-Importer:	No
Recognized Trader-Exporter:	No
Importer of Spent Lead Acid Batteries:	No
Exporter of Spent Lead Acid Batteries:	No
Recycler Activity Without Storage:	No
Manifest Broker:	No
Sub-Part P Indicator:	No

Hazardous Waste Summary:

Waste Code:	D001
Waste Description:	Ignitable Waste
Waste Code:	D002
Waste Description:	Corrosive Waste
Waste Code:	D003
Waste Description:	Reactive Waste
Waste Code:	D004
Waste Description:	Arsenic
Waste Code:	D005
Waste Description:	Barium
Waste Code:	D007
Waste Description:	Chromium
Waste Code:	D008
Waste Description:	Lead
Waste Code:	D009
Waste Description:	Mercury
Waste Code:	D010
Waste Description:	Selenium
Waste Code:	D011
Waste Description:	Silver
Waste Code:	D012
Waste Description:	Endrin (1,2,3,4,10,10-Hexachloro-1,7-Epoxy-1,4,4a,5,6,7,8,8a-Octahydro-1,4-Endo, Endo-5,8-Dimeth-Ano-Naphthalene)
Waste Code:	D013
Waste Description:	Lindane (1,2,3,4,5,6-Hexa-Chlorocyclohexane, Gamma Isomer)
Waste Code:	D014

WEGMANS FOOD MARKET 111 (Continued) **1025887786**

Waste Description: Methoxychlor (1,1,1-Trichloro-2,2-Bis [P-Methoxyphenyl] Ethane)

Waste Code: D015
Waste Description: Toxaphene (C10 H10 Cl8, Technical Chlorinated Camphene, 67-69 Percent Chlorine)

Waste Code: D016
Waste Description: 2,4-D (2,4-Dichlorophenoxyacetic Acid)

Waste Code: D018
Waste Description: Benzene

Waste Code: D019
Waste Description: Carbon Tetrachloride

Waste Code: D020
Waste Description: Chlordane

Waste Code: D022
Waste Description: Chloroform

Waste Code: D024
Waste Description: M-Cresol

Waste Code: D026
Waste Description: Cresol

Waste Code: D027
Waste Description: 1,4-Dichlorobenzene

Waste Code: D035
Waste Description: Methyl Ethyl Ketone

Waste Code: D038
Waste Description: Pyridine

Waste Code: D039
Waste Description: Tetrachloroethylene

Waste Code: D040
Waste Description: Trichloroethylene

Waste Code: D043
Waste Description: Vinyl Chloride

Waste Code: U002
Waste Description: 2-Propanone (I) (Or) Acetone (I)

Waste Code: U010
Waste Description: Azirino [2',3':3,4]Pyrrolo[1,2-A]Indole-4,7-Dione, 6-Amino-8-[[(Aminocarbonyl)Oxy]Methyl]-1,1a,2,8,8a,8b-Hexahydro-8a-Methoxy-5-Methyl-, [1as-(1aalpha, 8beta, 8aalpha, 8balpha)]- (Or) Mitomycin C

Waste Code: U019
Waste Description: Benzene (I,T)

WEGMANS FOOD MARKET 111 (Continued) **1025887786**

Waste Code: U029
Waste Description: Methane, Bromo- (Or) Methyl Bromide

Waste Code: U035
Waste Description: Benzenebutanoic Acid, 4-[Bis(2-Chloroethyl)Amino]- (Or) Chlorambucil

Waste Code: U036
Waste Description: 4,7-Methano-1h-Indene, 1,2,4,5,6,7,8,8-Octachloro-2,3,3a,4,7,7a-Hexahydro- (Or) Chlordane, Alpha & Gamma Isomers

Waste Code: U037
Waste Description: Benzene, Chloro- (Or) Chlorobenzene

Waste Code: U044
Waste Description: Chloroform (Or) Methane, Trichloro-

Waste Code: U045
Waste Description: Methane, Chloro- (I,T) (Or) Methyl Chloride (I,T)

Waste Code: U048
Waste Description: O-Chlorophenol (Or) Phenol, 2-Chloro-

Waste Code: U052
Waste Description: Cresol (Cresylic Acid) (Or) Phenol, Methyl-

Waste Code: U057
Waste Description: Cyclohexanone (I)

Waste Code: U058
Waste Description: 2h-1,3,2-Oxazaphosphorin-2-Amine, N,N-Bis(2-Chloroethyl)Tetrahydro-, 2-Oxide (Or) Cyclophosphamide

Waste Code: U061
Waste Description: Benzene, 1,1'-(2,2,2-Trichloroethylidene)Bis[4-Chloro- (Or) Ddt

Waste Code: U069
Waste Description: 1,2-Benzenedicarboxylic Acid, Dibutyl Ester (Or) Dibutyl Phthalate

Waste Code: U080
Waste Description: Methane, Dichloro- (Or) Methylene Chloride

Waste Code: U081
Waste Description: 2,4-Dichlorophenol (Or) Phenol, 2,4-Dichloro-

Waste Code: U082
Waste Description: 2,6-Dichlorophenol (Or) Phenol, 2,6-Dichloro-

Waste Code: U102
Waste Description: 1,2-Benzenedicarboxylic Acid, Dimethyl Ester (Or) Dimethyl Phthalate

Waste Code: U108
Waste Description: 1,4-Diethyleneoxide (Or) 1,4-Dioxane

Waste Code: U112
Waste Description: Acetic Acid, Ethyl Ester (I) (Or) Ethyl Acetate (I)

WEGMANS FOOD MARKET 111 (Continued) **1025887786**

Waste Code: U122
Waste Description: Formaldehyde

Waste Code: U129
Waste Description: Cyclohexane, 1,2,3,4,5,6-Hexachloro-, (1alpha, 2alpha, 3beta, 4alpha, 5alpha, 6beta)- (Or) Lindane

Waste Code: U134
Waste Description: Hydrofluoric Acid (C,T) (Or) Hydrogen Fluoride (C,T)

Waste Code: U149
Waste Description: Malononitrile (Or) Propanedinitrile

Waste Code: U150
Waste Description: L-Phenylalanine, 4-[Bis(2-Chloroethyl)Amino]- (Or) Melphalan

Waste Code: U154
Waste Description: Methanol (I) (Or) Methyl Alcohol (I)

Waste Code: U159
Waste Description: 2-Butanone (I,T) (Or) Methyl Ethyl Ketone (Mek) (I,T)

Waste Code: U161
Waste Description: 4-Methyl-2-Pentanone (I) (Or) Methyl Isobutyl Ketone (I) (Or) Pentanol, 4-Methyl-

Waste Code: U169
Waste Description: Benzene, Nitro- (Or) Nitrobenzene (I,T)

Waste Code: U170
Waste Description: P-Nitrophenol (I,T) (Or) Phenol, 4-Nitro-

Waste Code: U188
Waste Description: Phenol

Waste Code: U196
Waste Description: Pyridine

Waste Code: U205
Waste Description: Selenium Sulfide (Or) Selenium Sulfide Ses2 (R,T)

Waste Code: U210
Waste Description: Ethene, Tetrachloro- (Or) Tetrachloroethylene

Waste Code: U211
Waste Description: Carbon Tetrachloride (Or) Methane, Tetrachloro-

Waste Code: U220
Waste Description: Benzene, Methyl- (Or) Toluene

Waste Code: U227
Waste Description: 1,1,2-Trichloroethane (Or) Ethane, 1,1,2-Trichloro-

Waste Code: U228
Waste Description: Ethene, Trichloro- (Or) Trichloroethylene

Waste Code: U239

WEGMANS FOOD MARKET 111 (Continued) **1025887786**

Waste Description: Benzene, Dimethyl- (I,T) (Or) Xylene (I)

Waste Code: U247
Waste Description: Benzene, 1,1'-(2,2,2-Trichloroethylidene)Bis[4-Methoxy- (Or) Methoxychlor

Waste Code: U248
Waste Description: 2h-1-Benzopyran-2-One, 4-Hydroxy-3-(3-Oxo-1-Phenyl-Butyl)-, & Salts, When Present At Concentrations Of 0.3% Or Less (Or) Warfarin, & Salts, When Present At Concentrations Of 0.3% Or Less

Waste Code: U353
Waste Description: Benzenamine, 4-Methyl- (Or) P-Toluidine

Handler - Owner Operator:
Owner/Operator Indicator: Owner
Owner/Operator Name: WEGMANS FOOD MARKETS, INC.
Legal Status: Private
Date Became Current: 20150512
Date Ended Current: Not reported
Owner/Operator Address: PO BOX 30844
Owner/Operator City,State,Zip: ROCHESTER, NY 14603
Owner/Operator Telephone: 585-429-3583
Owner/Operator Telephone Ext: Not reported
Owner/Operator Fax: Not reported
Owner/Operator Email: SUSIE.RONCONE@WEGMANS.COM

Owner/Operator Indicator: Operator
Owner/Operator Name: WEGMANS FOOD MARKET, INC.
Legal Status: Private
Date Became Current: 20150512
Date Ended Current: Not reported
Owner/Operator Address: PO BOX 30844
Owner/Operator City,State,Zip: ROCHESTER, NY 14603
Owner/Operator Telephone: 585-429-3583
Owner/Operator Telephone Ext: Not reported
Owner/Operator Fax: Not reported
Owner/Operator Email: SUSIE.RONCONE@WEGMANS.COM

Historic Generators:
Receive Date: 20191121
Handler Name: WEGMANS FOOD MARKET #111 - BROOKLYN
Federal Waste Generator Description: Very Small Quantity Generator (formerly Conditionally-Exempt Small Quantity Generator
State District Owner: Ny
Large Quantity Handler of Universal Waste: No
Recognized Trader Importer: No
Recognized Trader Exporter: No
Spent Lead Acid Battery Importer: No
Spent Lead Acid Battery Exporter: No
Current Record: Yes
Non Storage Recycler Activity: No
Electronic Manifest Broker: No

List of NAICS Codes and Descriptions:
NAICS Code: 44511

WEGMANS FOOD MARKET 111 (Continued) **1025887786**

NAICS Description: Supermarkets And Other Grocery Retailers (Except Convenience Retailers)

NAICS Code: 445110
NAICS Description: Supermarkets And Other Grocery Retailers (Except Convenience Retailers)

Facility Has Received Notices of Violations:
Violations: No Violations Found

Evaluation Action Summary:
Evaluations: No Evaluations Found

E MANIFEST:

Manifest Tracking Number:	017592131FLE
Last Updated Date:	20230921
Shipped Date:	20230803
Received Date:	20230826
Manifest Status:	Signed
Submission Type:	DataImage5Copy
Origin Type:	Service
Generator EPA ID:	NYR000243832
Generator Name:	Wegmans Food Market #111 - Brooklyn
Generator Location Street Number:	21
Generator Location Street 1:	21 FLUSHING AVE
Generator Location Street 2:	Not reported
Generator Location City:	BROOKLYN
Generator Location State:	NY
Generator Location Zip:	11205
Generator Mail Street Number:	21
Generator Mail Street 1:	FLUSHING AVE
Generator Mail Street 2:	Not reported
Generator Mail City:	BROOKLYN
Generator Mail Zip:	11205
Generator Mail State:	NY
Generator Contact Company Name:	Not reported
Designated Facility EPA ID:	ARD981057870
Designated Facility Name:	Rineco Chemical Industries, Llc
Designated Facility Mail Street Number:	Not reported
Designated Facility Mail Street 1:	Not reported
Designated Facility Mail Street 2:	P.O.BOX 729
Designated Facility Mail City:	BENTON
Designated Facility Mail Zip:	72018
Designated Facility Mail State:	AR
Designated Facility Location Street Number:	1007
Designated Facility Location Street 1:	VULCAN ROAD
Designated Facility Location Street 2:	Not reported
Designated Facility Location City:	BENTON
Designated Facility Location Zip:	72015
Designated Facility Location State:	AR
Designated Facility Contact Company Name:	Not reported
Manifest Residue Indicator:	N
Rejection Indicator:	N

Manifest Tracking Number: 020259049FLE

WEGMANS FOOD MARKET 111 (Continued) **1025887786**

Last Updated Date:	20250801
Shipped Date:	20250710
Received Date:	20250715
Manifest Status:	Corrected
Submission Type:	DataImage5Copy
Origin Type:	Service
Generator EPA ID:	NYR000243832
Generator Name:	Wegmans Food Markets, Inc. 111
Generator Location Street Number:	21
Generator Location Street 1:	21 FLUSHING AVE
Generator Location Street 2:	Not reported
Generator Location City:	BROOKLYN
Generator Location State:	NY
Generator Location Zip:	11205
Generator Mail Street Number:	21
Generator Mail Street 1:	100 WEGMANS MARKET ST
Generator Mail Street 2:	Not reported
Generator Mail City:	ROCHESTER
Generator Mail Zip:	14624-3304
Generator Mail State:	NY
Generator Contact Company Name:	Not reported
Designated Facility EPA ID:	PAD010154045
Designated Facility Name:	Envirite Of Pennsylvania, Inc.
Designated Facility Mail Street Number:	Not reported
Designated Facility Mail Street 1:	Not reported
Designated Facility Mail Street 2:	730 VOGELSONG ROAD
Designated Facility Mail City:	YORK
Designated Facility Mail Zip:	17404
Designated Facility Mail State:	PA
Designated Facility Location Street Number:	Not reported
Designated Facility Location Street 1:	730 VOGELSONG ROAD
Designated Facility Location Street 2:	Not reported
Designated Facility Location City:	YORK
Designated Facility Location Zip:	17404
Designated Facility Location State:	PA
Designated Facility Contact Company Name:	Not reported
Manifest Residue Indicator:	N
Rejection Indicator:	N

Manifest Tracking Number:	020257823FLE
Last Updated Date:	20250411
Shipped Date:	20250326
Received Date:	20250404
Manifest Status:	Signed
Submission Type:	DataImage5Copy
Origin Type:	Service
Generator EPA ID:	NYR000243832
Generator Name:	Wegmans Food Markets, Inc. 111
Generator Location Street Number:	21
Generator Location Street 1:	21 FLUSHING AVE
Generator Location Street 2:	Not reported
Generator Location City:	BROOKLYN
Generator Location State:	NY
Generator Location Zip:	11205
Generator Mail Street Number:	21
Generator Mail Street 1:	100 WEGMANS MARKET ST
Generator Mail Street 2:	Not reported

WEGMANS FOOD MARKET 111 (Continued) **1025887786**

Generator Mail City:	ROCHESTER
Generator Mail Zip:	14624-3304
Generator Mail State:	NY
Generator Contact Company Name:	Not reported
Designated Facility EPA ID:	VTR000517052
Designated Facility Name:	Us Ecology Burlington, Inc.
Designated Facility Mail Street Number:	54
Designated Facility Mail Street 1:	Not reported
Designated Facility Mail Street 2:	AVENUE D
Designated Facility Mail City:	WILLISTON
Designated Facility Mail Zip:	05495
Designated Facility Mail State:	VT
Designated Facility Location Street Number:	54
Designated Facility Location Street 1:	AVENUE D
Designated Facility Location Street 2:	Not reported
Designated Facility Location City:	WILLISTON
Designated Facility Location Zip:	05495
Designated Facility Location State:	VT
Designated Facility Contact Company Name:	Not reported
Manifest Residue Indicator:	N
Rejection Indicator:	N

Manifest Tracking Number:	020258861FLE
Last Updated Date:	20250228
Shipped Date:	20250212
Received Date:	20250220
Manifest Status:	Signed
Submission Type:	DataImage5Copy
Origin Type:	Service
Generator EPA ID:	NYR000243832
Generator Name:	Wegmans Food Markets, Inc. 111
Generator Location Street Number:	21
Generator Location Street 1:	21 FLUSHING AVE
Generator Location Street 2:	Not reported
Generator Location City:	BROOKLYN
Generator Location State:	NY
Generator Location Zip:	11205
Generator Mail Street Number:	21
Generator Mail Street 1:	100 WEGMANS MARKET ST
Generator Mail Street 2:	Not reported
Generator Mail City:	ROCHESTER
Generator Mail Zip:	14624-3304
Generator Mail State:	NY
Generator Contact Company Name:	Not reported
Designated Facility EPA ID:	VTR000517052
Designated Facility Name:	Us Ecology Burlington, Inc.
Designated Facility Mail Street Number:	54
Designated Facility Mail Street 1:	Not reported
Designated Facility Mail Street 2:	AVENUE D
Designated Facility Mail City:	WILLISTON
Designated Facility Mail Zip:	05495
Designated Facility Mail State:	VT
Designated Facility Location Street Number:	54
Designated Facility Location Street 1:	AVENUE D
Designated Facility Location Street 2:	Not reported
Designated Facility Location City:	WILLISTON
Designated Facility Location Zip:	05495

WEGMANS FOOD MARKET 111 (Continued) **1025887786**

Designated Facility Location State:	VT
Designated Facility Contact Company Name:	Not reported
Manifest Residue Indicator:	N
Rejection Indicator:	N
Manifest Tracking Number:	014983587FLE
Last Updated Date:	20220901
Shipped Date:	20220803
Received Date:	20220822
Manifest Status:	Signed
Submission Type:	DataImage5Copy
Origin Type:	Service
Generator EPA ID:	NYR000243832
Generator Name:	Wegmans Food Market #111 - Brooklyn
Generator Location Street Number:	21
Generator Location Street 1:	21 FLUSHING AVE
Generator Location Street 2:	Not reported
Generator Location City:	BROOKLYN
Generator Location State:	NY
Generator Location Zip:	11205
Generator Mail Street Number:	21
Generator Mail Street 1:	FLUSHING AVE
Generator Mail Street 2:	Not reported
Generator Mail City:	BROOKLYN
Generator Mail Zip:	11205
Generator Mail State:	NY
Generator Contact Company Name:	Not reported
Designated Facility EPA ID:	ARD981057870
Designated Facility Name:	Rineco Chemical Industries, Llc
Designated Facility Mail Street Number:	Not reported
Designated Facility Mail Street 1:	Not reported
Designated Facility Mail Street 2:	P.O.BOX 729
Designated Facility Mail City:	BENTON
Designated Facility Mail Zip:	72018
Designated Facility Mail State:	AR
Designated Facility Location Street Number:	1007
Designated Facility Location Street 1:	VULCAN ROAD
Designated Facility Location Street 2:	Not reported
Designated Facility Location City:	BENTON
Designated Facility Location Zip:	72015
Designated Facility Location State:	AR
Designated Facility Contact Company Name:	Not reported
Manifest Residue Indicator:	N
Rejection Indicator:	N
Manifest Tracking Number:	014989067FLE
Last Updated Date:	20221201
Shipped Date:	20221027
Received Date:	20221115
Manifest Status:	Signed
Submission Type:	DataImage5Copy
Origin Type:	Service
Generator EPA ID:	NYR000243832
Generator Name:	Wegmans Food Market #111 - Brooklyn
Generator Location Street Number:	21
Generator Location Street 1:	21 FLUSHING AVE
Generator Location Street 2:	Not reported

WEGMANS FOOD MARKET 111 (Continued) **1025887786**

Generator Location City:	BROOKLYN
Generator Location State:	NY
Generator Location Zip:	11205
Generator Mail Street Number:	21
Generator Mail Street 1:	FLUSHING AVE
Generator Mail Street 2:	Not reported
Generator Mail City:	BROOKLYN
Generator Mail Zip:	11205
Generator Mail State:	NY
Generator Contact Company Name:	Not reported
Designated Facility EPA ID:	ARD981057870
Designated Facility Name:	Rineco Chemical Industries, Llc
Designated Facility Mail Street Number:	Not reported
Designated Facility Mail Street 1:	Not reported
Designated Facility Mail Street 2:	P.O.BOX 729
Designated Facility Mail City:	BENTON
Designated Facility Mail Zip:	72018
Designated Facility Mail State:	AR
Designated Facility Location Street Number:	1007
Designated Facility Location Street 1:	VULCAN ROAD
Designated Facility Location Street 2:	Not reported
Designated Facility Location City:	BENTON
Designated Facility Location Zip:	72015
Designated Facility Location State:	AR
Designated Facility Contact Company Name:	Not reported
Manifest Residue Indicator:	N
Rejection Indicator:	N

Manifest Tracking Number:	014989115FLE
Last Updated Date:	20221214
Shipped Date:	20221118
Received Date:	20221204
Manifest Status:	Signed
Submission Type:	DataImage5Copy
Origin Type:	Service
Generator EPA ID:	NYR000243832
Generator Name:	Wegmans Food Market #111 - Brooklyn
Generator Location Street Number:	21
Generator Location Street 1:	21 FLUSHING AVE
Generator Location Street 2:	Not reported
Generator Location City:	BROOKLYN
Generator Location State:	NY
Generator Location Zip:	11205
Generator Mail Street Number:	21
Generator Mail Street 1:	FLUSHING AVE
Generator Mail Street 2:	Not reported
Generator Mail City:	BROOKLYN
Generator Mail Zip:	11205
Generator Mail State:	NY
Generator Contact Company Name:	Not reported
Designated Facility EPA ID:	ARD981057870
Designated Facility Name:	Rineco Chemical Industries, Llc
Designated Facility Mail Street Number:	Not reported
Designated Facility Mail Street 1:	Not reported
Designated Facility Mail Street 2:	P.O.BOX 729
Designated Facility Mail City:	BENTON
Designated Facility Mail Zip:	72018

WEGMANS FOOD MARKET 111 (Continued) **1025887786**

Designated Facility Mail State:	AR
Designated Facility Location Street Number:	1007
Designated Facility Location Street 1:	VULCAN ROAD
Designated Facility Location Street 2:	Not reported
Designated Facility Location City:	BENTON
Designated Facility Location Zip:	72015
Designated Facility Location State:	AR
Designated Facility Contact Company Name:	Not reported
Manifest Residue Indicator:	N
Rejection Indicator:	N

Manifest Tracking Number:	019890095FLE
Last Updated Date:	20240904
Shipped Date:	20240815
Received Date:	20240821
Manifest Status:	Corrected
Submission Type:	DataImage5Copy
Origin Type:	Service
Generator EPA ID:	NYR000243832
Generator Name:	Wegmans Food Market 111
Generator Location Street Number:	21
Generator Location Street 1:	21 FLUSHING AVE
Generator Location Street 2:	Not reported
Generator Location City:	BROOKLYN
Generator Location State:	NY
Generator Location Zip:	11205
Generator Mail Street Number:	21
Generator Mail Street 1:	100 WEGMANS MARKET ST
Generator Mail Street 2:	Not reported
Generator Mail City:	ROCHESTER
Generator Mail Zip:	14624-3304
Generator Mail State:	NY
Generator Contact Company Name:	Not reported
Designated Facility EPA ID:	PAD010154045
Designated Facility Name:	Envirite Of Pennsylvania, Inc.
Designated Facility Mail Street Number:	Not reported
Designated Facility Mail Street 1:	Not reported
Designated Facility Mail Street 2:	730 VOGELSONG ROAD
Designated Facility Mail City:	YORK
Designated Facility Mail Zip:	17404
Designated Facility Mail State:	PA
Designated Facility Location Street Number:	Not reported
Designated Facility Location Street 1:	730 VOGELSONG ROAD
Designated Facility Location Street 2:	Not reported
Designated Facility Location City:	YORK
Designated Facility Location Zip:	17404
Designated Facility Location State:	PA
Designated Facility Contact Company Name:	Not reported
Manifest Residue Indicator:	N
Rejection Indicator:	N

Manifest Tracking Number:	012790606FLE
Last Updated Date:	20221013
Shipped Date:	20220920
Received Date:	20221003
Manifest Status:	Signed
Submission Type:	DataImage5Copy

WEGMANS FOOD MARKET 111 (Continued) **1025887786**

Origin Type:	Service
Generator EPA ID:	NYR000243832
Generator Name:	Wegmans Food Market #111 - Brooklyn
Generator Location Street Number:	21
Generator Location Street 1:	21 FLUSHING AVE
Generator Location Street 2:	Not reported
Generator Location City:	BROOKLYN
Generator Location State:	NY
Generator Location Zip:	11205
Generator Mail Street Number:	21
Generator Mail Street 1:	FLUSHING AVE
Generator Mail Street 2:	Not reported
Generator Mail City:	BROOKLYN
Generator Mail Zip:	11205
Generator Mail State:	NY
Generator Contact Company Name:	Not reported
Designated Facility EPA ID:	ARD981057870
Designated Facility Name:	Rineco Chemical Industries, Llc
Designated Facility Mail Street Number:	Not reported
Designated Facility Mail Street 1:	Not reported
Designated Facility Mail Street 2:	P.O.BOX 729
Designated Facility Mail City:	BENTON
Designated Facility Mail Zip:	72018
Designated Facility Mail State:	AR
Designated Facility Location Street Number:	1007
Designated Facility Location Street 1:	VULCAN ROAD
Designated Facility Location Street 2:	Not reported
Designated Facility Location City:	BENTON
Designated Facility Location Zip:	72015
Designated Facility Location State:	AR
Designated Facility Contact Company Name:	Not reported
Manifest Residue Indicator:	N
Rejection Indicator:	N

Manifest Tracking Number:	018409780FLE
Last Updated Date:	20250328
Shipped Date:	20241007
Received Date:	20241022
Manifest Status:	Corrected
Submission Type:	DataImage5Copy
Origin Type:	Service
Generator EPA ID:	NYR000243832
Generator Name:	Wegmans Food Market 111
Generator Location Street Number:	21
Generator Location Street 1:	21 FLUSHING AVE
Generator Location Street 2:	Not reported
Generator Location City:	BROOKLYN
Generator Location State:	NY
Generator Location Zip:	11205
Generator Mail Street Number:	21
Generator Mail Street 1:	100 WEGMANS MARKET ST
Generator Mail Street 2:	Not reported
Generator Mail City:	ROCHESTER
Generator Mail Zip:	14624-3304
Generator Mail State:	NY
Generator Contact Company Name:	Not reported
Designated Facility EPA ID:	VTR000517052

WEGMANS FOOD MARKET 111 (Continued) **1025887786**

Designated Facility Name:	Us Ecology Burlington, Inc.
Designated Facility Mail Street Number:	54
Designated Facility Mail Street 1:	Not reported
Designated Facility Mail Street 2:	AVENUE D
Designated Facility Mail City:	WILLISTON
Designated Facility Mail Zip:	05495
Designated Facility Mail State:	VT
Designated Facility Location Street Number:	54
Designated Facility Location Street 1:	AVENUE D
Designated Facility Location Street 2:	Not reported
Designated Facility Location City:	WILLISTON
Designated Facility Location Zip:	05495
Designated Facility Location State:	VT
Designated Facility Contact Company Name:	Not reported
Manifest Residue Indicator:	N
Rejection Indicator:	N

Manifest Tracking Number:	018409835FLE
Last Updated Date:	20241125
Shipped Date:	20241103
Received Date:	20241119
Manifest Status:	Signed
Submission Type:	DataImage5Copy
Origin Type:	Service
Generator EPA ID:	NYR000243832
Generator Name:	Wegmans Food Market 111
Generator Location Street Number:	21
Generator Location Street 1:	21 FLUSHING AVE
Generator Location Street 2:	Not reported
Generator Location City:	BROOKLYN
Generator Location State:	NY
Generator Location Zip:	11205
Generator Mail Street Number:	21
Generator Mail Street 1:	100 WEGMANS MARKET ST
Generator Mail Street 2:	Not reported
Generator Mail City:	ROCHESTER
Generator Mail Zip:	14624-3304
Generator Mail State:	NY
Generator Contact Company Name:	Not reported
Designated Facility EPA ID:	VTR000517052
Designated Facility Name:	Us Ecology Burlington, Inc.
Designated Facility Mail Street Number:	54
Designated Facility Mail Street 1:	Not reported
Designated Facility Mail Street 2:	AVENUE D
Designated Facility Mail City:	WILLISTON
Designated Facility Mail Zip:	05495
Designated Facility Mail State:	VT
Designated Facility Location Street Number:	54
Designated Facility Location Street 1:	AVENUE D
Designated Facility Location Street 2:	Not reported
Designated Facility Location City:	WILLISTON
Designated Facility Location Zip:	05495
Designated Facility Location State:	VT
Designated Facility Contact Company Name:	Not reported
Manifest Residue Indicator:	N
Rejection Indicator:	N

WEGMANS FOOD MARKET 111 (Continued) **1025887786**

Transporter:
- Manifest Tracking Number: 019896495FLE
- Transporter Line Number: 1
- Transporter EPA ID: MAD084814136
- Transporter Name: Eq Northeast, Inc.

Waste Line:
- Manifest Tracking Number: 019896495FLE
- Waste Line Number: 1
- U.S. DOT Hazardous Indicator: Y
- U.S. DOT ID Number: UN3266
- U.S. DOT Description: Rq, Un3266, Waste, Corrosive Liquid, Basic, Inorganic, N.O.S., 8, Pgii, D002, Erg#154
- Non-Hazardous Waste Description: Not reported
- Number of Containers: 1
- Container Type Code: CF
- Container Type Description: Fiber or plastic boxes, cartons, cases
- Waste Quantity: 10
- Quantity Unit of Measure Code: P
- Quantity Unit of Measure Description: Pounds
- Waste Quantity, in Tons: 0.005
- Acute Waste Quantity, in Tons: 0
- Non-Acute Waste Quantity, in Tons: 0.005
- Waste Quantity, in Kilograms: 4.53515
- Acute Waste Quantity, in Kilograms: 0
- Non-Acute Waste Quantity, in Kilorgrams: 4.53515
- Management Method Code: H141
- Management Method Description: STORAGE, BULKING AND/OR TRANSFER OFF SITE
- Waste Residue Indicator: N
- Quantity Discrepancy Indicator: N
- Waste Type Discrepancy Indicator: N
- Waste Density: Not reported
- Waste Density Unit of Measure Code: Not reported
- Waste Density Unit of Measure Description: Not reported
- Form Code: Not reported
- Form Code Description: Not reported
- Source Code: Not reported
- Source Code Description: Not reported
- Waste Minimization Code: Not reported
- Waste Minimization Code Description: Not reported
- Consent Number: Not reported
- EPA Waste Indicator: Y
- Federal Waste Codes: D002
- Quantity Haz Kg: 4.53515
- Quantity Haz Tons: 0.005
- Quantity Non Haz Kg: 0
- Quantity Non Haz Tons: 0
- State Waste Codes: NY-T, VT-VT20

- Manifest Tracking Number: 019896495FLE
- Waste Line Number: 2
- U.S. DOT Hazardous Indicator: N
- U.S. DOT ID Number: Not reported
- U.S. DOT Description: Not reported
- Non-Hazardous Waste Description: Non Hazardous Liquid
- Number of Containers: 1

WEGMANS FOOD MARKET 111 (Continued) **1025887786**

Container Type Code:	DF
Container Type Description:	Fiberboard or plastic drums, barrels, kegs
Waste Quantity:	19
Quantity Unit of Measure Code:	P
Quantity Unit of Measure Description:	Pounds
Waste Quantity, in Tons:	0.0095
Acute Waste Quantity, in Tons:	0
Non-Acute Waste Quantity, in Tons:	0.0095
Waste Quantity, in Kilograms:	8.61679
Acute Waste Quantity, in Kilograms:	0
Non-Acute Waste Quantity, in Kilorgrams:	8.616785
Management Method Code:	H141
Management Method Description:	STORAGE, BULKING AND/OR TRANSFER OFF SITE
Waste Residue Indicator:	N
Quantity Discrepancy Indicator:	N
Waste Type Discrepancy Indicator:	N
Waste Density:	Not reported
Waste Density Unit of Measure Code:	Not reported
Waste Density Unit of Measure Description:	Not reported
Form Code:	Not reported
Form Code Description:	Not reported
Source Code:	Not reported
Source Code Description:	Not reported
Waste Minimization Code:	Not reported
Waste Minimization Code Description:	Not reported
Consent Number:	Not reported
EPA Waste Indicator:	N
Federal Waste Codes:	Not reported
Quantity Haz Kg:	0
Quantity Haz Tons:	0
Quantity Non Haz Kg:	8.616785
Quantity Non Haz Tons:	0.0095
State Waste Codes:	VT-VT02, VT-VT08
Manifest Tracking Number:	019896495FLE
Waste Line Number:	3
U.S. DOT Hazardous Indicator:	Y
U.S. DOT ID Number:	UN1950
U.S. DOT Description:	Rq, Un1950, Aerosols, 2.1(8), Benzene, Erg#126
Non-Hazardous Waste Description:	Not reported
Number of Containers:	1
Container Type Code:	CF
Container Type Description:	Fiber or plastic boxes, cartons, cases
Waste Quantity:	1
Quantity Unit of Measure Code:	P
Quantity Unit of Measure Description:	Pounds
Waste Quantity, in Tons:	0.0005
Acute Waste Quantity, in Tons:	0
Non-Acute Waste Quantity, in Tons:	0.0005
Waste Quantity, in Kilograms:	0.45352
Acute Waste Quantity, in Kilograms:	0
Non-Acute Waste Quantity, in Kilorgrams:	0.453515
Management Method Code:	H141
Management Method Description:	STORAGE, BULKING AND/OR TRANSFER OFF SITE
Waste Residue Indicator:	N
Quantity Discrepancy Indicator:	N
Waste Type Discrepancy Indicator:	N

WEGMANS FOOD MARKET 111 (Continued) **1025887786**

Waste Density:	Not reported
Waste Density Unit of Measure Code:	Not reported
Waste Density Unit of Measure Description:	Not reported
Form Code:	Not reported
Form Code Description:	Not reported
Source Code:	Not reported
Source Code Description:	Not reported
Waste Minimization Code:	Not reported
Waste Minimization Code Description:	Not reported
Consent Number:	Not reported
EPA Waste Indicator:	N
Federal Waste Codes:	Not reported
Quantity Haz Kg:	0
Quantity Haz Tons:	0
Quantity Non Haz Kg:	0.453515
Quantity Non Haz Tons:	0.0005
State Waste Codes:	VT-VT99

Click this hyperlink while viewing on your computer to access
2 additional US EManifest: record(s) in the EDR Site Report.

N261 **WEGMANS FOOD MARKET #111 - BROOKLYN** **NY Spills** **S128043452**
ENE **21 FLUSHING AVE** **NY MANIFEST** **N/A**
1/8-1/4 **BROOKLYN, NY 11205**
0.128 mi.
676 ft. **Site 2 of 2 in cluster N**

Relative:
Lower

Actual:
8 ft.

SPILLS:

Name:	WEGMANS 111
Address:	21 FLUSHING AVE
City,State,Zip:	BROOKLYN, NY
Spill Number/Closed Date:	2107505 / 2021-11-15
Facility ID:	2107505
Facility Type:	ER
DER Facility ID:	575535
Site ID:	628426
DEC Region:	2
Spill Cause:	Equipment Failure
Spill Class:	D3
SWIS:	2401
Spill Date:	2021-11-13
Investigator:	RMPIPER
Referred To:	Not reported
Reported to Dept:	2021-11-13
CID:	Not reported
Water Affected:	Not reported
Spill Source:	Commercial/Industrial
Spill Notifier:	Other
Cleanup Ceased:	Not reported
Cleanup Meets Std:	False
Last Inspection:	Not reported
Recommended Penalty:	False
UST Trust:	False
Remediation Phase:	0
Date Entered In Computer:	2021-11-13
Spill Record Last Update:	2021-11-15
Spiller Name:	Not reported
Spiller Company:	WEGMANS

WEGMANS FOOD MARKET #111 - BROOKLYN (Continued) **S128043452**

Spiller Address:	Not reported
Spiller Company:	999
Contact Name:	WAYNE BATISTE
Latitude:	Not reported
Longitude:	Not reported
DEC Memo:	DEC Piper spoke with caller. Hydraulic lines to compactor were severed when garbage truck did not unhook them, Approx 10-20 gal of hydraulic oil to concrete and zipper drain. Drain was cleaned by contractor and pads were put down. Cleanup complete. Spill closed
Remarks:	contained in trench drain - cleanup in progress

All Materials:

Site ID:	628426
Operable Unit ID:	1375547
Operable Unit:	01
Material ID:	2389029
Material Code:	0010
Material Name:	hydraulic oil
Case No.:	Not reported
Material FA:	Petroleum
Quantity:	10.00
Units:	G
Recovered:	Not reported
Oxygenate:	Not reported

NY MANIFEST:

EPA ID:	NYR000243832
Country:	USA
Name:	Wegmans Food Market #111 - Brooklyn
Address:	21 FLUSHING AVE
Address 2:	Not reported
City,State,Zip:	BROOKLYN, NY 11205
Zip 4:	Not reported
Location Address 1:	21 FLUSHING AVE
Location Address 2:	Not reported
Location City,State,Zip:	BROOKLYN, NY 11205
Location Zip 4:	Not reported
Facility Status:	Not reported
Total Tanks:	Not reported
Code:	BP

Mailing:

Mailing Name:	Wegmans Food Market #111 - Brooklyn
Mailing Contact:	Susie Roncone
Mailing Address 1:	21 FLUSHING AVE
Mailing Address 2:	Not reported
Mailing City,State,Zip:	BROOKLYN, NY 11205
Mailing Zip 4:	Not reported
Mailing Country:	USA
Mailing Phone:	5854293583

L262 **CON EDISON - MANHOLE 584** **NY MANIFEST** **S120958570**
SSE **85 NAVY ST** **N/A**
1/8-1/4 **BROOKLYN, NY 11201**
0.130 mi.
684 ft. **Site 9 of 15 in cluster L**

Relative:
Higher

Actual:
21 ft.

NY MANIFEST:

EPA ID:	NYP004948604
Country:	USA
Name:	Con Edison - Manhole 584
Address:	85 NAVY ST
Address 2:	Not reported
City,State,Zip:	BROOKLYN, NY 11201
Zip 4:	Not reported
Location Address 1:	85 NAVY ST
Location Address 2:	Not reported
Location City,State,Zip:	BROOKLYN, NY 11201
Location Zip 4:	Not reported
Facility Status:	Not reported
Total Tanks:	Not reported
Code:	BP

Mailing:

Mailing Name:	Con Edison - Manhole 584
Mailing Contact:	Con Edison
Mailing Address 1:	4 IRVING PL 15TH FL NE
Mailing Address 2:	Not reported
Mailing City,State,Zip:	NEW YORK, NY 10003
Mailing Zip 4:	Not reported
Mailing Country:	USA
Mailing Phone:	Not reported

L263 **CON EDISON/ ATTN: QUEENS ENVIRONMENTAL OPS** **E MANIFEST** **1031961215**
SSE **85 NAVY ST** **N/A**
1/8-1/4 **BROOKLYN, NY 11201**
0.130 mi.
684 ft. **Site 10 of 15 in cluster L**

Relative:
Higher

Actual:
21 ft.

E MANIFEST:

Manifest Tracking Number:	007167435GBF
Last Updated Date:	20220808
Shipped Date:	20220721
Received Date:	20220727
Manifest Status:	Signed
Submission Type:	DataImage5Copy
Origin Type:	Service
Generator EPA ID:	NYR000114579
Generator Name:	Con Edison/ Attn: Queens Environmental Ops
Generator Location Street Number:	Not reported
Generator Location Street 1:	85 NAVY ST
Generator Location Street 2:	Not reported
Generator Location City:	BROOKLYN
Generator Location State:	NY
Generator Location Zip:	11201
Generator Mail Street Number:	Not reported
Generator Mail Street 1:	1500 RAHWAY AVE
Generator Mail Street 2:	Not reported
Generator Mail City:	AVENEL
Generator Mail Zip:	07001

CON EDISON/ ATTN: QUEENS ENVIRONMENTAL OPS (Continued) **1031961215**

Generator Mail State:	NJ
Generator Contact Company Name:	Not reported
Designated Facility EPA ID:	NJD991291105
Designated Facility Name:	Clean Earth Of North Jersey
Designated Facility Mail Street Number:	105
Designated Facility Mail Street 1:	Not reported
Designated Facility Mail Street 2:	JACOBUS AVE
Designated Facility Mail City:	KEARNY
Designated Facility Mail Zip:	07032
Designated Facility Mail State:	NJ
Designated Facility Location Street Number:	105
Designated Facility Location Street 1:	JACOBUS AVE
Designated Facility Location Street 2:	Not reported
Designated Facility Location City:	KEARNY
Designated Facility Location Zip:	07032
Designated Facility Location State:	NJ
Designated Facility Contact Company Name:	Not reported
Manifest Residue Indicator:	N
Rejection Indicator:	N

Transporter:

Manifest Tracking Number:	007167435GBF
Transporter Line Number:	1
Transporter EPA ID:	NJD003812047
Transporter Name:	Acv Environmental Services Inc.

Waste Line:

Manifest Tracking Number:	007167435GBF
Waste Line Number:	1
U.S. DOT Hazardous Indicator:	Y
U.S. DOT ID Number:	NA3082
U.S. DOT Description:	Na3082, Hazardous Waste, Liquid N.O.S., 9, Pg Iii, Rq
Non-Hazardous Waste Description:	Not reported
Number of Containers:	1
Container Type Code:	TT
Container Type Description:	Cargo tanks (tank trucks)
Waste Quantity:	1000
Quantity Unit of Measure Code:	P
Quantity Unit of Measure Description:	Pounds
Waste Quantity, in Tons:	0.5
Acute Waste Quantity, in Tons:	0
Non-Acute Waste Quantity, in Tons:	0.5
Waste Quantity, in Kilograms:	453.515
Acute Waste Quantity, in Kilograms:	0
Non-Acute Waste Quantity, in Kilorgrams:	453.515
Management Method Code:	H110
Management Method Description:	STABILIZATION
Waste Residue Indicator:	N
Quantity Discrepancy Indicator:	N
Waste Type Discrepancy Indicator:	N
Waste Density:	Not reported
Waste Density Unit of Measure Code:	Not reported
Waste Density Unit of Measure Description:	Not reported
Form Code:	Not reported
Form Code Description:	Not reported
Source Code:	Not reported

CON EDISON/ ATTN: QUEENS ENVIRONMENTAL OPS (Continued) **1031961215**

Source Code Description:	Not reported
Waste Minimization Code:	Not reported
Waste Minimization Code Description:	Not reported
Consent Number:	Not reported
EPA Waste Indicator:	Y
Federal Waste Codes:	D008
Quantity Haz Kg:	453.515
Quantity Haz Tons:	0.5
Quantity Non Haz Kg:	0
Quantity Non Haz Tons:	0
State Waste Codes:	NY-T

O264 **CON EDISON MANHOLE: 773** **RCRA NonGen / NLR** **1016143427**
NW **SANDS ST & GOLD ST** **NY MANIFEST** **NYP004262051**
1/8-1/4 **BROOKLYN, NY 11201**
0.132 mi.
695 ft. **Site 1 of 15 in cluster O**

Relative: **Higher**

Actual: **29 ft.**

RCRA Listings:

Date Form Received by Agency:		20170728
Handler Name:		Con Edison Manhole: 773
Handler Address:		Sands St & Gold St
Handler City,State,Zip:		BROOKLYN, NY 11201
EPA ID:		NYP004262051
Contact Name:		DOMINICK TURITTO
Contact Address:		Not reported
Contact City,State,Zip:		Not reported
Contact Telephone:		718-802-5194
Contact Fax:		Not reported
Contact Email:		Not reported
Contact Title:		SR OFFICE ASSISTANT A X L1-2
EPA Region:		02
Land Type:		Private
Federal Waste Generator Description:		Not a generator, verified
Non-Notifier:		Not reported
Biennial Report Cycle:		Not reported
Accessibility:		Not reported
Active Site Indicator:		Not reported
State District Owner:		Ny
State District:		NYSDEC R2
Mailing Address:		IRVING PL, RM 828
Mailing City,State,Zip:		NEW YORK, NY 10003
Owner Name:	Not reported	
Owner Type:		Not reported
Operator Name:	Not reported	
Operator Type:		Not reported
Short-Term Generator Activity:		No
Importer Activity:		No
Mixed Waste Generator:		No
Transporter Activity:		No
Transfer Facility Activity:		No
Recycler Activity with Storage:		No
Small Quantity On-Site Burner Exemption:		No
Smelting Melting and Refining Furnace Exemption:		No
Underground Injection Control:		No
Off-Site Waste Receipt:		No
Universal Waste Indicator:		No
Universal Waste Destination Facility:		No

CON EDISON MANHOLE: 773 (Continued) **1016143427**

Federal Universal Waste:	No
Active Site State-Reg Handler:	---
Federal Facility Indicator:	Not reported
Hazardous Secondary Material Indicator:	N
Sub-Part K Indicator:	Not reported
2018 GPRA Permit Baseline:	Not on the Baseline
2018 GPRA Renewals Baseline:	Not on the Baseline
202 GPRA Corrective Action Baseline:	No
Subject to Corrective Action Universe:	No
Non-TSDFs Where RCRA CA has Been Imposed Universe:	No
Corrective Action Priority Ranking:	No NCAPS ranking
Environmental Control Indicator:	No
Institutional Control Indicator:	No
Human Exposure Controls Indicator:	N/A
Groundwater Controls Indicator:	N/A
Significant Non-Complier Universe:	No
Unaddressed Significant Non-Complier Universe:	No
Addressed Significant Non-Complier Universe:	No
Significant Non-Complier With a Compliance Schedule Universe:	No
Financial Assurance Required:	Not reported
Handler Date of Last Change:	20230130
Recognized Trader-Importer:	No
Recognized Trader-Exporter:	No
Importer of Spent Lead Acid Batteries:	No
Exporter of Spent Lead Acid Batteries:	No
Recycler Activity Without Storage:	No
Manifest Broker:	No
Sub-Part P Indicator:	No

Historic Generators:

Receive Date:	20120809
Handler Name: CON EDISON MANHOLE: 773	
Federal Waste Generator Description:	Very Small Quantity Generator (formerly Conditionally-Exempt Small Quantity Generator
State District Owner:	Ny
Large Quantity Handler of Universal Waste:	No
Recognized Trader Importer:	No
Recognized Trader Exporter:	No
Spent Lead Acid Battery Importer:	No
Spent Lead Acid Battery Exporter:	No
Current Record:	No
Non Storage Recycler Activity:	Not reported
Electronic Manifest Broker:	Not reported

Receive Date:	20170728
Handler Name: CON EDISON MANHOLE: 773	
Federal Waste Generator Description:	Not a generator, verified
State District Owner:	Ny
Large Quantity Handler of Universal Waste:	No
Recognized Trader Importer:	No
Recognized Trader Exporter:	No
Spent Lead Acid Battery Importer:	No
Spent Lead Acid Battery Exporter:	No
Current Record:	Yes
Non Storage Recycler Activity:	No
Electronic Manifest Broker:	No

CON EDISON MANHOLE: 773 (Continued) **1016143427**

List of NAICS Codes and Descriptions:
NAICS Codes: No NAICS Codes Found

Facility Has Received Notices of Violations:
Violations: No Violations Found

Evaluation Action Summary:
Evaluations: No Evaluations Found

NY MANIFEST:

EPA ID:	NYP004262051
Country:	USA
Name:	Con Edison
Address:	SANDS ST 200 FT E OF GOLD ST N
Address 2:	Not reported
City,State,Zip:	BROOKLYN, NY 11201
Zip 4:	Not reported
Location Address 1:	NS SAND ST 200' EO GOLD ST
Location Address 2:	MH 773
Location City,State,Zip:	BROOKLYN, NY
Location Zip 4:	Not reported
Facility Status:	Not reported
Total Tanks:	Not reported
Code:	BP

Mailing:

Mailing Name:	Con Edison
Mailing Contact:	Con Edison
Mailing Address 1:	4 IRVING PLACE 15TH FLOOR
Mailing Address 2:	Not reported
Mailing City,State,Zip:	NEW YORK, NY 10003
Mailing Zip 4:	Not reported
Mailing Country:	USA
Mailing Phone:	2124603770

Manifest Data:

Document ID:	Not reported
Manifest Status:	Not reported
Trans1 State ID:	NYD006982359
Year:	2018
Trans2 State ID:	Not reported
Generator Ship Date:	08/10/2012
Trans1 Recv Date:	08/10/2012
Trans2 Recv Date:	Not reported
TSD Site Recv Date:	08/13/2012
Part A Recv Date:	Not reported
Part B Recv Date:	Not reported
Generator EPA ID:	NYP004262051
Trans1 EPA ID:	Not reported
Trans2 EPA ID:	Not reported
TSDF ID 1:	NYD980593636
TSDF ID 2:	Not reported
Manifest Tracking Number:	004806758FLE
Import Indicator:	N

CON EDISON MANHOLE: 773 (Continued) **1016143427**

Export Indicator:	N
Discr Quantity Indicator:	N
Discr Type Indicator:	N
Discr Residue Indicator:	N
Discr Partial Reject Indicator:	N
Discr Full Reject Indicator:	N
Manifest Ref Number:	Not reported
Alt Facility RCRA ID:	Not reported
Alt Facility Sign Date:	Not reported
MGMT Method Type Code:	H141
Waste Code a:	Lead
Waste Code b:	Not reported
Waste Code c:	Not reported
Waste Code e:	B007
Waste Code f:	Not reported
Waste Code g:	Not reported
Waste Code 1:	Not reported
Waste Code 2:	Not reported
Waste Code 3:	Not reported
Waste Code 4:	Not reported
Waste Code 5:	Not reported
Waste Code 6:	Not reported
Quantity:	250
Units:	Kilograms
Number of Containers:	5
Container Type:	Metal drums, barrels, kegs
Handling Method:	Landfill
Specific Gravity:	1

O265 **CON EDISON COAL TAR WRAP IN OPEN EXCAVATION** **RCRA NonGen / NLR** **1008892116**
NW **GOLD ST & SANDS ST** **NY MANIFEST** **NYP004137345**
1/8-1/4 **BROOKLYN, NY 11201**
0.132 mi.
695 ft. **Site 2 of 15 in cluster O**

Relative:
Higher

Actual:
29 ft.

RCRA Listings:

Date Form Received by Agency:	20060707
Handler Name:	Con Edison Coal Tar Wrap In Open Excavation
Handler Address:	Gold St & Sands St
Handler City,State,Zip:	BROOKLYN, NY 11201
EPA ID:	NYP004137345
Contact Name:	DANIEL PONTECORVO
Contact Address:	4 IRVING PL, RM 828
Contact City,State,Zip:	NEW YORK, NY 10003
Contact Telephone:	212-580-8383
Contact Fax:	Not reported
Contact Email:	Not reported
Contact Title:	Not reported
EPA Region:	02
Land Type:	Not reported
Federal Waste Generator Description:	Not a generator, verified
Non-Notifier:	Not reported
Biennial Report Cycle:	Not reported
Accessibility:	Not reported
Active Site Indicator:	Not reported
State District Owner:	Ny
State District:	NYSDEC R2

CON EDISON COAL TAR WRAP IN OPEN EXCAVATION (Continued) **1008892116**

Mailing Address:		4 IRVING PL, RM 828
Mailing City,State,Zip:		NEW YORK, NY 10003
Owner Name:	Not reported	
Owner Type:		Not reported
Operator Name:	Not reported	
Operator Type:		Not reported
Short-Term Generator Activity:		No
Importer Activity:		No
Mixed Waste Generator:		No
Transporter Activity:		No
Transfer Facility Activity:		No
Recycler Activity with Storage:		No
Small Quantity On-Site Burner Exemption:		No
Smelting Melting and Refining Furnace Exemption:		No
Underground Injection Control:		No
Off-Site Waste Receipt:		No
Universal Waste Indicator:		No
Universal Waste Destination Facility:		No
Federal Universal Waste:		No
Active Site State-Reg Handler:		---
Federal Facility Indicator:		Not reported
Hazardous Secondary Material Indicator:		N
Sub-Part K Indicator:		Not reported
2018 GPRA Permit Baseline:		Not on the Baseline
2018 GPRA Renewals Baseline:		Not on the Baseline
202 GPRA Corrective Action Baseline:		No
Subject to Corrective Action Universe:		No
Non-TSDFs Where RCRA CA has Been Imposed Universe:		No
Corrective Action Priority Ranking:		No NCAPS ranking
Environmental Control Indicator:		No
Institutional Control Indicator:		No
Human Exposure Controls Indicator:		N/A
Groundwater Controls Indicator:		N/A
Significant Non-Complier Universe:		No
Unaddressed Significant Non-Complier Universe:		No
Addressed Significant Non-Complier Universe:		No
Significant Non-Complier With a Compliance Schedule Universe:		No
Financial Assurance Required:		Not reported
Handler Date of Last Change:		20230130
Recognized Trader-Importer:		No
Recognized Trader-Exporter:		No
Importer of Spent Lead Acid Batteries:		No
Exporter of Spent Lead Acid Batteries:		No
Recycler Activity Without Storage:		No
Manifest Broker:		No
Sub-Part P Indicator:		No

Historic Generators:

Receive Date:	20060705
Handler Name:	CON EDISON COAL TAR WRAP IN OPEN EXCAVATION
Federal Waste Generator Description:	Not reported
State District Owner:	Not reported
Large Quantity Handler of Universal Waste:	No
Recognized Trader Importer:	Not reported
Recognized Trader Exporter:	Not reported
Spent Lead Acid Battery Importer:	Not reported

CON EDISON COAL TAR WRAP IN OPEN EXCAVATION (Continued) **1008892116**

Spent Lead Acid Battery Exporter: Not reported
Current Record: No
Non Storage Recycler Activity: No
Electronic Manifest Broker: No

Receive Date: 20060706
Handler Name: CON EDISON
Federal Waste Generator Description: Not a generator, verified
State District Owner: Not reported
Large Quantity Handler of Universal Waste: No
Recognized Trader Importer: No
Recognized Trader Exporter: No
Spent Lead Acid Battery Importer: No
Spent Lead Acid Battery Exporter: No
Current Record: No
Non Storage Recycler Activity: Not reported
Electronic Manifest Broker: Not reported

Receive Date: 20060707
Handler Name: CON EDISON COAL TAR WRAP IN OPEN EXCAVATION
Federal Waste Generator Description: Not a generator, verified
State District Owner: Ny
Large Quantity Handler of Universal Waste: No
Recognized Trader Importer: Not reported
Recognized Trader Exporter: Not reported
Spent Lead Acid Battery Importer: Not reported
Spent Lead Acid Battery Exporter: Not reported
Current Record: Yes
Non Storage Recycler Activity: No
Electronic Manifest Broker: No

List of NAICS Codes and Descriptions:
NAICS Codes: No NAICS Codes Found

Facility Has Received Notices of Violations:
Violations: No Violations Found

Evaluation Action Summary:
Evaluations: No Evaluations Found

NY MANIFEST:
EPA ID: NYP004137345
Country: USA
Name: Consolidated Edison
Address: GOLD ST & SANDS ST
Address 2: Not reported
City,State,Zip: BROOKLYN, NY 11201
Zip 4: Not reported
Location Address 1: GOLD ST & SANDS ST
Location Address 2: Not reported
Location City,State,Zip: BROOKLYN, NY
Location Zip 4: Not reported
Facility Status: Not reported
Total Tanks: Not reported

CON EDISON COAL TAR WRAP IN OPEN EXCAVATION (Continued) **1008892116**

Code: BP

Mailing:
Mailing Name: Consolidated Edison
Mailing Contact: Franklyn Murray
Mailing Address 1: 4 IRVING PL RM 828
Mailing Address 2: Not reported
Mailing City,State,Zip: NEW YORK, NY 10003
Mailing Zip 4: Not reported
Mailing Country: USA
Mailing Phone: 2124602808

Manifest Data:
Document ID: NYE1575504
Manifest Status: Not reported
Trans1 State ID: 12446JT
Year: 2005
Trans2 State ID: Not reported
Generator Ship Date: 11/02/2005
Trans1 Recv Date: 11/02/2005
Trans2 Recv Date: Not reported
TSD Site Recv Date: 11/04/2005
Part A Recv Date: Not reported
Part B Recv Date: Not reported
Generator EPA ID: NYP004137345
Trans1 EPA ID: NYD006982359
Trans2 EPA ID: Not reported
TSDF ID 1: NYD077444263
TSDF ID 2: Not reported
Manifest Tracking Number: Not reported
Import Indicator: Not reported
Export Indicator: Not reported
Discr Quantity Indicator: Not reported
Discr Type Indicator: Not reported
Discr Residue Indicator: Not reported
Discr Partial Reject Indicator: Not reported
Discr Full Reject Indicator: Not reported
Manifest Ref Number: Not reported
Alt Facility RCRA ID: Not reported
Alt Facility Sign Date: Not reported
MGMT Method Type Code: Not reported
Waste Code 1: Cadmium
Waste Code 2: Not reported
Waste Code 3: Not reported
Waste Code 4: Not reported
Waste Code 5: Not reported
Waste Code 6: Not reported
Quantity: 00060
Units: Kilograms
Number of Containers: 001
Container Type: Metal drums, barrels, kegs
Handling Method: Landfill
Specific Gravity: 01.00

O266 **CON EDISON MH 774** **RCRA NonGen / NLR** **1027532989**
NW **GOLD ST & SANDS ST** **NYP004072765**
1/8-1/4 **BROOKLYN, NY 11201**
0.132 mi.
695 ft. **Site 3 of 15 in cluster O**

Relative: **Higher**

Actual: **29 ft.**

RCRA Listings:

Date Form Received by Agency:		20070110
Handler Name:		Con Edison Mh 774
Handler Address:		Gold St & Sands St
Handler City,State,Zip:		BROOKLYN, NY 11201
EPA ID:		NYP004072765
Contact Name:		DAVID DUKE
Contact Address:		IRVING PL RM 828
Contact City,State,Zip:		NEW YORK, NY 10003
Contact Telephone:		212-580-8383
Contact Fax:		Not reported
Contact Email:		Not reported
Contact Title:		Not reported
EPA Region:		02
Land Type:		Not reported
Federal Waste Generator Description:		Not a generator, verified
Non-Notifier:		Not reported
Biennial Report Cycle:		Not reported
Accessibility:		Not reported
Active Site Indicator:		Not reported
State District Owner:		Ny
State District:		NYSDEC R2
Mailing Address:		IRVING PL RM 828
Mailing City,State,Zip:		NEW YORK, NY 10003
Owner Name:	Not reported	
Owner Type:		Not reported
Operator Name:	Not reported	
Operator Type:		Not reported
Short-Term Generator Activity:		No
Importer Activity:		No
Mixed Waste Generator:		No
Transporter Activity:		No
Transfer Facility Activity:		No
Recycler Activity with Storage:		No
Small Quantity On-Site Burner Exemption:		No
Smelting Melting and Refining Furnace Exemption:		No
Underground Injection Control:		No
Off-Site Waste Receipt:		No
Universal Waste Indicator:		No
Universal Waste Destination Facility:		No
Federal Universal Waste:		No
Active Site State-Reg Handler:		---
Federal Facility Indicator:		Not reported
Hazardous Secondary Material Indicator:		N
Sub-Part K Indicator:		Not reported
2018 GPRA Permit Baseline:		Not on the Baseline
2018 GPRA Renewals Baseline:		Not on the Baseline
202 GPRA Corrective Action Baseline:		No
Subject to Corrective Action Universe:		No
Non-TSDFs Where RCRA CA has Been Imposed Universe:		No
Corrective Action Priority Ranking:		No NCAPS ranking
Environmental Control Indicator:		No
Institutional Control Indicator:		No

CON EDISON MH 774 (Continued) **1027532989**

Human Exposure Controls Indicator:	N/A
Groundwater Controls Indicator:	N/A
Significant Non-Complier Universe:	No
Unaddressed Significant Non-Complier Universe:	No
Addressed Significant Non-Complier Universe:	No
Significant Non-Complier With a Compliance Schedule Universe:	No
Financial Assurance Required:	Not reported
Handler Date of Last Change:	20230320
Recognized Trader-Importer:	No
Recognized Trader-Exporter:	No
Importer of Spent Lead Acid Batteries:	No
Exporter of Spent Lead Acid Batteries:	No
Recycler Activity Without Storage:	No
Manifest Broker:	No
Sub-Part P Indicator:	No

Biennial: List of Years
Year: 2001

Click Here for Biennial Reporting System Data:

Historic Generators:

Receive Date:	20070109
Handler Name:	CON EDISON MH 774 - NYP004146635
Federal Waste Generator Description:	Not reported
State District Owner:	Not reported
Large Quantity Handler of Universal Waste:	No
Recognized Trader Importer:	Not reported
Recognized Trader Exporter:	Not reported
Spent Lead Acid Battery Importer:	Not reported
Spent Lead Acid Battery Exporter:	Not reported
Current Record:	No
Non Storage Recycler Activity:	No
Electronic Manifest Broker:	No

Receive Date:	20020601
Handler Name:	CON EDISION - MH 774
Federal Waste Generator Description:	Not a generator, verified
State District Owner:	Ny
Large Quantity Handler of Universal Waste:	No
Recognized Trader Importer:	Not reported
Recognized Trader Exporter:	Not reported
Spent Lead Acid Battery Importer:	Not reported
Spent Lead Acid Battery Exporter:	Not reported
Current Record:	No
Non Storage Recycler Activity:	No
Electronic Manifest Broker:	No

Receive Date:	20070110
Handler Name:	CON EDISON MH 774
Federal Waste Generator Description:	Not a generator, verified
State District Owner:	Ny
Large Quantity Handler of Universal Waste:	No
Recognized Trader Importer:	Not reported
Recognized Trader Exporter:	Not reported
Spent Lead Acid Battery Importer:	Not reported

CON EDISON MH 774 (Continued) **1027532989**

Spent Lead Acid Battery Exporter:	Not reported
Current Record:	Yes
Non Storage Recycler Activity:	No
Electronic Manifest Broker:	No
Receive Date:	20020531
Handler Name: CON EDISION - MH 774	
Federal Waste Generator Description:	Large Quantity Generator
State District Owner:	Ny
Large Quantity Handler of Universal Waste:	No
Recognized Trader Importer:	No
Recognized Trader Exporter:	No
Spent Lead Acid Battery Importer:	No
Spent Lead Acid Battery Exporter:	No
Current Record:	No
Non Storage Recycler Activity:	Not reported
Electronic Manifest Broker:	Not reported

List of NAICS Codes and Descriptions:

NAICS Code:	221122
NAICS Description:	Electric Power Distribution

Facility Has Received Notices of Violations:

Violations:	No Violations Found

Evaluation Action Summary:

Evaluations:	No Evaluations Found

O267 **CON EDISON** **NY MANIFEST** **S117318971**
NW **GOLD ST & SANDS ST** **N/A**
1/8-1/4 **BROOKLYN, NY 11201**
0.132 mi.
695 ft. **Site 4 of 15 in cluster O**

Relative: **Higher**

Actual: **29 ft.**

NY MANIFEST:

EPA ID:	NYP004665865
Country:	USA
Name:	Con Edison
Address:	GOLD ST & SANDS ST
Address 2:	MH 691
City,State,Zip:	BROOKLYN, NY 11201
Zip 4:	Not reported
Location Address 1:	GOLD ST & SANDS ST
Location Address 2:	MH 691
Location City,State,Zip:	BROOKLYN, NY 11201
Location Zip 4:	Not reported
Facility Status:	Not reported
Total Tanks:	Not reported
Code:	BP

Mailing:

Mailing Name:	Con Edison
Mailing Contact:	Tom Teeling
Mailing Address 1:	4 IRVING PLACE - 15TH FLOOR
Mailing Address 2:	Not reported
Mailing City,State,Zip:	NEW YORK, NY 10003

CON EDISON (Continued) **S117318971**

Mailing Zip 4: Not reported
Mailing Country: USA
Mailing Phone: Not reported

Manifest Data:
Document ID: Not reported
Manifest Status: Not reported
Trans1 State ID: MAD039322250
Year: 2018
Trans2 State ID: Not reported
Generator Ship Date: 09/25/2014
Trans1 Recv Date: 09/25/2014
Trans2 Recv Date: Not reported
TSD Site Recv Date: 09/26/2014
Part A Recv Date: Not reported
Part B Recv Date: Not reported
Generator EPA ID: NYP004665865
Trans1 EPA ID: Not reported
Trans2 EPA ID: Not reported
TSDF ID 1: MAD053452637
TSDF ID 2: Not reported
Manifest Tracking Number: 004816903FLE
Import Indicator: N
Export Indicator: N
Discr Quantity Indicator: Y
Discr Type Indicator: N
Discr Residue Indicator: N
Discr Partial Reject Indicator: N
Discr Full Reject Indicator: N
Manifest Ref Number: Not reported
Alt Facility RCRA ID: Not reported
Alt Facility Sign Date: Not reported
MGMT Method Type Code: H141
Waste Code a: B002
Waste Code b: Lead
Waste Code c: Not reported
Waste Code e: Not reported
Waste Code f: Not reported
Waste Code g: Not reported
Waste Code 1: Not reported
Waste Code 2: Not reported
Waste Code 3: Not reported
Waste Code 4: Not reported
Waste Code 5: Not reported
Waste Code 6: Not reported
Quantity: 802
Units: Kilograms
Number of Containers: 1
Container Type: Cargo tanks (tank trucks)
Handling Method: Burn
Specific Gravity: 1

EPA ID: NYP005248634
Country: USA
Name: Con Edison
Address: GOLD ST & SANDS ST

CON EDISON (Continued) **S117318971**

Address 2: W OF GOLD ST
City,State,Zip: BROOKLYN, NY
Zip 4: Not reported
Location Address 1: GOLD ST & SANDS ST
Location Address 2: W OF GOLD ST
Location City,State,Zip: BROOKLYN, NY
Location Zip 4: Not reported
Facility Status: Not reported
Total Tanks: Not reported
Code: BP

Mailing:
Mailing Name: Con Edison
Mailing Contact: Con Edison
Mailing Address 1: 4 IRVING PL 15TH FL
Mailing Address 2: Not reported
Mailing City,State,Zip: NEW YORK, NY 10003
Mailing Zip 4: Not reported
Mailing Country: USA
Mailing Phone: 2124603770

O268 **CONSOLIDATED EDISON** **NY MANIFEST** **1009241796**
NW **SANDS AVE & GOLD ST** **N/A**
1/8-1/4 **BROOKLYN, NY 11201**
0.132 mi.
695 ft. **Site 5 of 15 in cluster O**

Relative:
Higher

Actual:
29 ft.

NY MANIFEST:
EPA ID: NYP004103172
Country: USA
Name: Consolidated Edison
Address: SANDS AVE & GOLD ST
Address 2: Not reported
City,State,Zip: BROOKLYN, NY 11201
Zip 4: Not reported
Location Address 1: SANDS AVE & GOLD ST
Location Address 2: Not reported
Location City,State,Zip: BROOKLYN, NY 11201
Location Zip 4: Not reported
Facility Status: Not reported
Total Tanks: Not reported
Code: BP

Mailing:
Mailing Name: Consolidated Edison
Mailing Contact: Franklin Murray
Mailing Address 1: 4 IRVING PLACE RM 828
Mailing Address 2: Not reported
Mailing City,State,Zip: NEW YORK, NY 10003
Mailing Zip 4: Not reported
Mailing Country: USA
Mailing Phone: 2124602808

Manifest Data:
Document ID: NYE1316142
Manifest Status: Not reported
Trans1 State ID: SM1563

CONSOLIDATED EDISON (Continued) **1009241796**

Year:	2002
Trans2 State ID:	Not reported
Generator Ship Date:	10/02/2002
Trans1 Recv Date:	10/02/2002
Trans2 Recv Date:	Not reported
TSD Site Recv Date:	10/03/2002
Part A Recv Date:	Not reported
Part B Recv Date:	Not reported
Generator EPA ID:	NYP004103172
Trans1 EPA ID:	NYD006982359
Trans2 EPA ID:	Not reported
TSDF ID 1:	NYD980593636
TSDF ID 2:	Not reported
Manifest Tracking Number:	Not reported
Import Indicator:	Not reported
Export Indicator:	Not reported
Discr Quantity Indicator:	Not reported
Discr Type Indicator:	Not reported
Discr Residue Indicator:	Not reported
Discr Partial Reject Indicator:	Not reported
Discr Full Reject Indicator:	Not reported
Manifest Ref Number:	Not reported
Alt Facility RCRA ID:	Not reported
Alt Facility Sign Date:	Not reported
MGMT Method Type Code:	Not reported
Waste Code 1:	B002
Waste Code 2:	Not reported
Waste Code 3:	Not reported
Waste Code 4:	Not reported
Waste Code 5:	Not reported
Waste Code 6:	Not reported
Quantity:	01300
Units:	Kilograms
Number of Containers:	001
Container Type:	Cargo tanks (tank trucks)
Handling Method:	Treat
Specific Gravity:	01.00

Document ID:	NYE1273806
Manifest Status:	Not reported
Trans1 State ID:	96590JE
Year:	2002
Trans2 State ID:	Not reported
Generator Ship Date:	10/02/2002
Trans1 Recv Date:	10/02/2002
Trans2 Recv Date:	Not reported
TSD Site Recv Date:	10/03/2002
Part A Recv Date:	Not reported
Part B Recv Date:	Not reported
Generator EPA ID:	NYP004103172
Trans1 EPA ID:	NYD006982359
Trans2 EPA ID:	Not reported
TSDF ID 1:	NYD077444263
TSDF ID 2:	Not reported
Manifest Tracking Number:	Not reported
Import Indicator:	Not reported
Export Indicator:	Not reported

CONSOLIDATED EDISON (Continued) **1009241796**

Discr Quantity Indicator:	Not reported
Discr Type Indicator:	Not reported
Discr Residue Indicator:	Not reported
Discr Partial Reject Indicator:	Not reported
Discr Full Reject Indicator:	Not reported
Manifest Ref Number:	Not reported
Alt Facility RCRA ID:	Not reported
Alt Facility Sign Date:	Not reported
MGMT Method Type Code:	Not reported
Waste Code 1:	B007
Waste Code 2:	Not reported
Waste Code 3:	Not reported
Waste Code 4:	Not reported
Waste Code 5:	Not reported
Waste Code 6:	Not reported
Quantity:	00124
Units:	Kilograms
Number of Containers:	002
Container Type:	Metal drums, barrels, kegs
Handling Method:	Landfill
Specific Gravity:	01.00

O269 **CON EDISON MANHOLE 694** **RCRA NonGen / NLR** **1010326866**
NW **SANDS ST & GOLD ST** **NY MANIFEST** **NYP004143459**
1/8-1/4 **BROOKLYN, NY 11201**
0.132 mi.
695 ft. **Site 6 of 15 in cluster O**

Relative: **Higher**
Actual: **29 ft.**

RCRA Listings:

Date Form Received by Agency:	20061117
Handler Name:	Con Edison Manhole 694
Handler Address:	Sands St & Gold St
Handler City,State,Zip:	BROOKLYN, NY 11201
EPA ID:	NYP004143459
Contact Name:	STEVEN MARTIS
Contact Address:	4 IRVING PL, RM 828
Contact City,State,Zip:	NEW YORK, NY 10003
Contact Telephone:	212-580-8383
Contact Fax:	Not reported
Contact Email:	Not reported
Contact Title:	Not reported
EPA Region:	02
Land Type:	Not reported
Federal Waste Generator Description:	Not a generator, verified
Non-Notifier:	Not reported
Biennial Report Cycle:	Not reported
Accessibility:	Not reported
Active Site Indicator:	Not reported
State District Owner:	Ny
State District:	NYSDEC R2
Mailing Address:	4 IRVING PL, RM 828
Mailing City,State,Zip:	NEW YORK, NY 10003
Owner Name:	Not reported
Owner Type:	Not reported
Operator Name:	Not reported
Operator Type:	Not reported
Short-Term Generator Activity:	No

CON EDISON MANHOLE 694 (Continued) **1010326866**

Importer Activity:	No
Mixed Waste Generator:	No
Transporter Activity:	No
Transfer Facility Activity:	No
Recycler Activity with Storage:	No
Small Quantity On-Site Burner Exemption:	No
Smelting Melting and Refining Furnace Exemption:	No
Underground Injection Control:	No
Off-Site Waste Receipt:	No
Universal Waste Indicator:	No
Universal Waste Destination Facility:	No
Federal Universal Waste:	No
Active Site State-Reg Handler:	---
Federal Facility Indicator:	Not reported
Hazardous Secondary Material Indicator:	N
Sub-Part K Indicator:	Not reported
2018 GPRA Permit Baseline:	Not on the Baseline
2018 GPRA Renewals Baseline:	Not on the Baseline
202 GPRA Corrective Action Baseline:	No
Subject to Corrective Action Universe:	No
Non-TSDFs Where RCRA CA has Been Imposed Universe:	No
Corrective Action Priority Ranking:	No NCAPS ranking
Environmental Control Indicator:	No
Institutional Control Indicator:	No
Human Exposure Controls Indicator:	N/A
Groundwater Controls Indicator:	N/A
Significant Non-Complier Universe:	No
Unaddressed Significant Non-Complier Universe:	No
Addressed Significant Non-Complier Universe:	No
Significant Non-Complier With a Compliance Schedule Universe:	No
Financial Assurance Required:	Not reported
Handler Date of Last Change:	20150414
Recognized Trader-Importer:	No
Recognized Trader-Exporter:	No
Importer of Spent Lead Acid Batteries:	No
Exporter of Spent Lead Acid Batteries:	No
Recycler Activity Without Storage:	No
Manifest Broker:	No
Sub-Part P Indicator:	No

Historic Generators:

Receive Date:	20061115
Handler Name: CON EDISON	
Federal Waste Generator Description:	Not reported
State District Owner:	Not reported
Large Quantity Handler of Universal Waste:	No
Recognized Trader Importer:	No
Recognized Trader Exporter:	No
Spent Lead Acid Battery Importer:	No
Spent Lead Acid Battery Exporter:	No
Current Record:	No
Non Storage Recycler Activity:	Not reported
Electronic Manifest Broker:	Not reported

Receive Date:	20061116
Handler Name: CON EDISON	

CON EDISON MANHOLE 694 (Continued) **1010326866**

Federal Waste Generator Description:	Not a generator, verified
State District Owner:	Not reported
Large Quantity Handler of Universal Waste:	No
Recognized Trader Importer:	No
Recognized Trader Exporter:	No
Spent Lead Acid Battery Importer:	No
Spent Lead Acid Battery Exporter:	No
Current Record:	No
Non Storage Recycler Activity:	Not reported
Electronic Manifest Broker:	Not reported

Receive Date:	20061117
Handler Name:	CON EDISON MANHOLE 694
Federal Waste Generator Description:	Not a generator, verified
State District Owner:	Ny
Large Quantity Handler of Universal Waste:	No
Recognized Trader Importer:	No
Recognized Trader Exporter:	No
Spent Lead Acid Battery Importer:	No
Spent Lead Acid Battery Exporter:	No
Current Record:	Yes
Non Storage Recycler Activity:	Not reported
Electronic Manifest Broker:	Not reported

List of NAICS Codes and Descriptions:

NAICS Codes:	No NAICS Codes Found

Facility Has Received Notices of Violations:

Violations:	No Violations Found

Evaluation Action Summary:

Evaluations:	No Evaluations Found

NY MANIFEST:

EPA ID:	NYP004143459
Country:	USA
Name:	Consolidated Edison
Address:	FARRAGUT HOUSES 260 FT S OF
Address 2:	SANDS ST 405 FT E OF GOLD ST
City,State,Zip:	BROOKLYN, NY 11201
Zip 4:	Not reported
Location Address 1:	MH694-SANDS ST & GOLD ST
Location Address 2:	Not reported
Location City,State,Zip:	BROOKLYN, NY
Location Zip 4:	Not reported
Facility Status:	Not reported
Total Tanks:	Not reported
Code:	BP

Mailing:

Mailing Name:	Consolidated Edison
Mailing Contact:	Frankly Murray
Mailing Address 1:	4 IRVING PL RM 828
Mailing Address 2:	Not reported
Mailing City,State,Zip:	NEW YORK, NY 10003

CON EDISON MANHOLE 694 (Continued) **1010326866**

Mailing Zip 4: Not reported
Mailing Country: USA
Mailing Phone: 2124602808

Manifest Data:
Document ID: Not reported
Manifest Status: Not reported
Trans1 State ID: NYD006982359
Year: 2018
Trans2 State ID: Not reported
Generator Ship Date: 07/08/2006
Trans1 Recv Date: 07/08/2006
Trans2 Recv Date: Not reported
TSD Site Recv Date: 07/10/2006
Part A Recv Date: Not reported
Part B Recv Date: Not reported
Generator EPA ID: NYP004143459
Trans1 EPA ID: Not reported
Trans2 EPA ID: Not reported
TSDF ID 1: NYD077444263
TSDF ID 2: Not reported
Manifest Tracking Number: NYE1593027
Import Indicator: N
Export Indicator: N
Discr Quantity Indicator: N
Discr Type Indicator: N
Discr Residue Indicator: N
Discr Partial Reject Indicator: N
Discr Full Reject Indicator: N
Manifest Ref Number: Not reported
Alt Facility RCRA ID: Not reported
Alt Facility Sign Date: Not reported
MGMT Method Type Code: Not reported
Waste Code a: B007
Waste Code b: Not reported
Waste Code c: Not reported
Waste Code e: Not reported
Waste Code f: Not reported
Waste Code g: Not reported
Waste Code 1: Not reported
Waste Code 2: Not reported
Waste Code 3: Not reported
Waste Code 4: Not reported
Waste Code 5: Not reported
Waste Code 6: Not reported
Quantity: 129
Units: Kilograms
Number of Containers: 1
Container Type: Fiberboard or plastic drums, barrels, kegs
Handling Method: Burn
Specific Gravity: 1

Document ID: Not reported
Manifest Status: Not reported
Trans1 State ID: NYD006982359
Year: 2018
Trans2 State ID: Not reported

CON EDISON MANHOLE 694 (Continued) **1010326866**

Generator Ship Date:	07/08/2006
Trans1 Recv Date:	07/08/2006
Trans2 Recv Date:	Not reported
TSD Site Recv Date:	07/10/2006
Part A Recv Date:	Not reported
Part B Recv Date:	Not reported
Generator EPA ID:	NYP004143459
Trans1 EPA ID:	Not reported
Trans2 EPA ID:	Not reported
TSDF ID 1:	NYD077444263
TSDF ID 2:	Not reported
Manifest Tracking Number:	NYE1593027
Import Indicator:	N
Export Indicator:	N
Discr Quantity Indicator:	N
Discr Type Indicator:	N
Discr Residue Indicator:	N
Discr Partial Reject Indicator:	N
Discr Full Reject Indicator:	N
Manifest Ref Number:	Not reported
Alt Facility RCRA ID:	Not reported
Alt Facility Sign Date:	Not reported
MGMT Method Type Code:	Not reported
Waste Code a:	B007
Waste Code b:	Not reported
Waste Code c:	Not reported
Waste Code e:	Not reported
Waste Code f:	Not reported
Waste Code g:	Not reported
Waste Code 1:	Not reported
Waste Code 2:	Not reported
Waste Code 3:	Not reported
Waste Code 4:	Not reported
Waste Code 5:	Not reported
Waste Code 6:	Not reported
Quantity:	102
Units:	Kilograms
Number of Containers:	1
Container Type:	Metal drums, barrels, kegs
Handling Method:	Landfill
Specific Gravity:	1

Document ID:	Not reported
Manifest Status:	Not reported
Trans1 State ID:	NYD006982359
Year:	2018
Trans2 State ID:	Not reported
Generator Ship Date:	07/08/2006
Trans1 Recv Date:	07/08/2006
Trans2 Recv Date:	Not reported
TSD Site Recv Date:	07/10/2006
Part A Recv Date:	Not reported
Part B Recv Date:	Not reported
Generator EPA ID:	NYP004143459
Trans1 EPA ID:	Not reported
Trans2 EPA ID:	Not reported
TSDF ID 1:	NYD077444263

CON EDISON MANHOLE 694 (Continued) **1010326866**

TSDF ID 2:	Not reported
Manifest Tracking Number:	NYE1593027
Import Indicator:	N
Export Indicator:	N
Discr Quantity Indicator:	N
Discr Type Indicator:	N
Discr Residue Indicator:	N
Discr Partial Reject Indicator:	N
Discr Full Reject Indicator:	N
Manifest Ref Number:	Not reported
Alt Facility RCRA ID:	Not reported
Alt Facility Sign Date:	Not reported
MGMT Method Type Code:	Not reported
Waste Code a:	Lead
Waste Code b:	Not reported
Waste Code c:	Not reported
Waste Code e:	Not reported
Waste Code f:	Not reported
Waste Code g:	Not reported
Waste Code 1:	Not reported
Waste Code 2:	Not reported
Waste Code 3:	Not reported
Waste Code 4:	Not reported
Waste Code 5:	Not reported
Waste Code 6:	Not reported
Quantity:	28
Units:	Pounds
Number of Containers:	1
Container Type:	Metal drums, barrels, kegs
Handling Method:	Landfill
Specific Gravity:	1

O270 **CON EDISON MANHOLE 61597** **RCRA NonGen / NLR** **1010326166**
NW **SANDS ST & GOLD ST** **NYP004139499**
1/8-1/4 **BROOKLYN, NY 11202**
0.132 mi.
695 ft. **Site 7 of 15 in cluster O**

Relative: **Higher**

Actual: **29 ft.**

RCRA Listings:

Date Form Received by Agency:	20060707
Handler Name:	Con Edison Manhole 61597
Handler Address:	Sands St & Gold St
Handler City,State,Zip:	BROOKLYN, NY 11202
EPA ID:	NYP004139499
Contact Name:	DANIEL PONTECORVO
Contact Address:	4 IRVING PL, RM 828
Contact City,State,Zip:	NEW YORK, NY 10003
Contact Telephone:	212-580-8383
Contact Fax:	Not reported
Contact Email:	Not reported
Contact Title:	Not reported
EPA Region:	02
Land Type:	Not reported
Federal Waste Generator Description:	Not a generator, verified
Non-Notifier:	Not reported
Biennial Report Cycle:	Not reported
Accessibility:	Not reported

CON EDISON MANHOLE 61597 (Continued) **1010326166**

Active Site Indicator:		Not reported
State District Owner:		Ny
State District:		NYSDEC R2
Mailing Address:		4 IRVING PL, RM 828
Mailing City,State,Zip:		NEW YORK, NY 10003
Owner Name:	Not reported	
Owner Type:		Not reported
Operator Name:	Not reported	
Operator Type:		Not reported
Short-Term Generator Activity:		No
Importer Activity:		No
Mixed Waste Generator:		No
Transporter Activity:		No
Transfer Facility Activity:		No
Recycler Activity with Storage:		No
Small Quantity On-Site Burner Exemption:		No
Smelting Melting and Refining Furnace Exemption:		No
Underground Injection Control:		No
Off-Site Waste Receipt:		No
Universal Waste Indicator:		No
Universal Waste Destination Facility:		No
Federal Universal Waste:		No
Active Site State-Reg Handler:		---
Federal Facility Indicator:		Not reported
Hazardous Secondary Material Indicator:		N
Sub-Part K Indicator:		Not reported
2018 GPRA Permit Baseline:		Not on the Baseline
2018 GPRA Renewals Baseline:		Not on the Baseline
202 GPRA Corrective Action Baseline:		No
Subject to Corrective Action Universe:		No
Non-TSDFs Where RCRA CA has Been Imposed Universe:		No
Corrective Action Priority Ranking:		No NCAPS ranking
Environmental Control Indicator:		No
Institutional Control Indicator:		No
Human Exposure Controls Indicator:		N/A
Groundwater Controls Indicator:		N/A
Significant Non-Complier Universe:		No
Unaddressed Significant Non-Complier Universe:		No
Addressed Significant Non-Complier Universe:		No
Significant Non-Complier With a Compliance Schedule Universe:		No
Financial Assurance Required:		Not reported
Handler Date of Last Change:		20150414
Recognized Trader-Importer:		No
Recognized Trader-Exporter:		No
Importer of Spent Lead Acid Batteries:		No
Exporter of Spent Lead Acid Batteries:		No
Recycler Activity Without Storage:		No
Manifest Broker:		No
Sub-Part P Indicator:		No

Historic Generators:

Receive Date:		20060705
Handler Name:	CON EDISON	
Federal Waste Generator Description:		Not reported
State District Owner:		Not reported
Large Quantity Handler of Universal Waste:		No

CON EDISON MANHOLE 61597 (Continued) **1010326166**

Recognized Trader Importer:	No
Recognized Trader Exporter:	No
Spent Lead Acid Battery Importer:	No
Spent Lead Acid Battery Exporter:	No
Current Record:	No
Non Storage Recycler Activity:	Not reported
Electronic Manifest Broker:	Not reported

Receive Date:	20060706
Handler Name: CON EDISON	
Federal Waste Generator Description:	Not a generator, verified
State District Owner:	Not reported
Large Quantity Handler of Universal Waste:	No
Recognized Trader Importer:	No
Recognized Trader Exporter:	No
Spent Lead Acid Battery Importer:	No
Spent Lead Acid Battery Exporter:	No
Current Record:	No
Non Storage Recycler Activity:	Not reported
Electronic Manifest Broker:	Not reported

Receive Date:	20060707
Handler Name: CON EDISON MANHOLE 61597	
Federal Waste Generator Description:	Not a generator, verified
State District Owner:	Ny
Large Quantity Handler of Universal Waste:	No
Recognized Trader Importer:	No
Recognized Trader Exporter:	No
Spent Lead Acid Battery Importer:	No
Spent Lead Acid Battery Exporter:	No
Current Record:	Yes
Non Storage Recycler Activity:	Not reported
Electronic Manifest Broker:	Not reported

List of NAICS Codes and Descriptions:
NAICS Codes: No NAICS Codes Found

Facility Has Received Notices of Violations:
Violations: No Violations Found

Evaluation Action Summary:
Evaluations: No Evaluations Found

O271 **CON EDISON COAL TAR WRAP FROM FEEDER PIPES** **RCRA NonGen / NLR** **1010326314**
NW **SANDS ST & GOLD ST** **NY MANIFEST** **NYP004140539**
1/8-1/4 **BROOKLYN, NY 11206**
0.132 mi.
695 ft. **Site 8 of 15 in cluster O**

Relative:
Higher

Actual:
29 ft.

RCRA Listings:

Date Form Received by Agency:	20060705
Handler Name:	Con Edison Coal Tar Wrap From Feeder Pipes
Handler Address:	Sands St & Gold St
Handler City,State,Zip:	BROOKLYN, NY 11206
EPA ID:	NYP004140539

CON EDISON COAL TAR WRAP FROM FEEDER PIPES (Continued) **1010326314**

Contact Name:		DAVID DUKE
Contact Address:		4 IRVING PL, RM 828
Contact City,State,Zip:		NEW YORK, NY 10003
Contact Telephone:		212-580-8383
Contact Fax:		Not reported
Contact Email:		Not reported
Contact Title:		Not reported
EPA Region:		02
Land Type:		Not reported
Federal Waste Generator Description:		Not a generator, verified
Non-Notifier:		Not reported
Biennial Report Cycle:		Not reported
Accessibility:		Not reported
Active Site Indicator:		Not reported
State District Owner:		Ny
State District:		NYSDEC R2
Mailing Address:		4 IRVING PL, RM 828
Mailing City,State,Zip:		NEW YORK, NY 10003
Owner Name:	Not reported	
Owner Type:		Not reported
Operator Name:	Not reported	
Operator Type:		Not reported
Short-Term Generator Activity:		No
Importer Activity:		No
Mixed Waste Generator:		No
Transporter Activity:		No
Transfer Facility Activity:		No
Recycler Activity with Storage:		No
Small Quantity On-Site Burner Exemption:		No
Smelting Melting and Refining Furnace Exemption:		No
Underground Injection Control:		No
Off-Site Waste Receipt:		No
Universal Waste Indicator:		No
Universal Waste Destination Facility:		No
Federal Universal Waste:		No
Active Site State-Reg Handler:		---
Federal Facility Indicator:		Not reported
Hazardous Secondary Material Indicator:		N
Sub-Part K Indicator:		Not reported
2018 GPRA Permit Baseline:		Not on the Baseline
2018 GPRA Renewals Baseline:		Not on the Baseline
202 GPRA Corrective Action Baseline:		No
Subject to Corrective Action Universe:		No
Non-TSDFs Where RCRA CA has Been Imposed Universe:		No
Corrective Action Priority Ranking:		No NCAPS ranking
Environmental Control Indicator:		No
Institutional Control Indicator:		No
Human Exposure Controls Indicator:		N/A
Groundwater Controls Indicator:		N/A
Significant Non-Complier Universe:		No
Unaddressed Significant Non-Complier Universe:		No
Addressed Significant Non-Complier Universe:		No
Significant Non-Complier With a Compliance Schedule Universe:		No
Financial Assurance Required:		Not reported
Handler Date of Last Change:		20230130
Recognized Trader-Importer:		No
Recognized Trader-Exporter:		No

CON EDISON COAL TAR WRAP FROM FEEDER PIPES (Continued) **1010326314**

Importer of Spent Lead Acid Batteries:	No
Exporter of Spent Lead Acid Batteries:	No
Recycler Activity Without Storage:	No
Manifest Broker:	No
Sub-Part P Indicator:	No

Historic Generators:

Receive Date:	20060703
Handler Name: CON EDISON	
Federal Waste Generator Description:	Not reported
State District Owner:	Not reported
Large Quantity Handler of Universal Waste:	No
Recognized Trader Importer:	No
Recognized Trader Exporter:	No
Spent Lead Acid Battery Importer:	No
Spent Lead Acid Battery Exporter:	No
Current Record:	No
Non Storage Recycler Activity:	Not reported
Electronic Manifest Broker:	Not reported

Receive Date:	20060704
Handler Name: CON EDISON	
Federal Waste Generator Description:	Not a generator, verified
State District Owner:	Not reported
Large Quantity Handler of Universal Waste:	No
Recognized Trader Importer:	No
Recognized Trader Exporter:	No
Spent Lead Acid Battery Importer:	No
Spent Lead Acid Battery Exporter:	No
Current Record:	No
Non Storage Recycler Activity:	Not reported
Electronic Manifest Broker:	Not reported

Receive Date:	20060705
Handler Name: CON EDISON COAL TAR WRAP FROM FEEDER PIPES	
Federal Waste Generator Description:	Not a generator, verified
State District Owner:	Ny
Large Quantity Handler of Universal Waste:	No
Recognized Trader Importer:	Not reported
Recognized Trader Exporter:	Not reported
Spent Lead Acid Battery Importer:	Not reported
Spent Lead Acid Battery Exporter:	Not reported
Current Record:	Yes
Non Storage Recycler Activity:	No
Electronic Manifest Broker:	No

List of NAICS Codes and Descriptions:

NAICS Codes:	No NAICS Codes Found

Facility Has Received Notices of Violations:

Violations:	No Violations Found

Evaluation Action Summary:

Evaluations:	No Evaluations Found

CON EDISON COAL TAR WRAP FROM FEEDER PIPES (Continued) **1010326314**

NY MANIFEST:

EPA ID:	NYP004140539
Country:	USA
Name:	Consolidated Edison
Address:	SAND STREET E/O GOLD STREET
Address 2:	Not reported
City,State,Zip:	BROOKLYN, NY 11206
Zip 4:	Not reported
Location Address 1:	SAND NAVY GOLD STS EXCAV
Location Address 2:	Not reported
Location City,State,Zip:	BROOKLYN, NY 11201
Location Zip 4:	Not reported
Facility Status:	Not reported
Total Tanks:	Not reported
Code:	BP

Mailing:

Mailing Name:	Consolidated Edison
Mailing Contact:	Franklin Murray
Mailing Address 1:	4 IRVING PLACE RM 828
Mailing Address 2:	Not reported
Mailing City,State,Zip:	NEW YORK, NY 10003
Mailing Zip 4:	Not reported
Mailing Country:	USA
Mailing Phone:	2124602808

Manifest Data:

Document ID:	Not reported
Manifest Status:	Not reported
Trans1 State ID:	NYD006982359
Year:	2018
Trans2 State ID:	Not reported
Generator Ship Date:	03/05/2006
Trans1 Recv Date:	03/05/2006
Trans2 Recv Date:	Not reported
TSD Site Recv Date:	03/06/2006
Part A Recv Date:	Not reported
Part B Recv Date:	Not reported
Generator EPA ID:	NYP004140539
Trans1 EPA ID:	Not reported
Trans2 EPA ID:	Not reported
TSDF ID 1:	NYD077444263
TSDF ID 2:	Not reported
Manifest Tracking Number:	NYE1540899
Import Indicator:	N
Export Indicator:	N
Discr Quantity Indicator:	N
Discr Type Indicator:	N
Discr Residue Indicator:	N
Discr Partial Reject Indicator:	N
Discr Full Reject Indicator:	N
Manifest Ref Number:	Not reported
Alt Facility RCRA ID:	Not reported
Alt Facility Sign Date:	Not reported
MGMT Method Type Code:	Not reported
Waste Code a:	B007
Waste Code b:	Not reported

CON EDISON COAL TAR WRAP FROM FEEDER PIPES (Continued) **1010326314**

Waste Code c:	Not reported
Waste Code e:	Not reported
Waste Code f:	Not reported
Waste Code g:	Not reported
Waste Code 1:	Not reported
Waste Code 2:	Not reported
Waste Code 3:	Not reported
Waste Code 4:	Not reported
Waste Code 5:	Not reported
Waste Code 6:	Not reported
Quantity:	50
Units:	Kilograms
Number of Containers:	1
Container Type:	Metal drums, barrels, kegs
Handling Method:	Landfill
Specific Gravity:	1

O272 **CON EDISON** **NY MANIFEST** **S117537270**
NW **SAND ST & GOLD ST** **N/A**
1/8-1/4 **BROOKLYN, NY 11201**
0.132 mi.
695 ft. **Site 9 of 15 in cluster O**

Relative: **Higher**

Actual: **29 ft.**

NY MANIFEST:

EPA ID:	NYP004698114
Country:	USA
Name:	Con Edison
Address:	SAND ST & GOLD ST
Address 2:	MH772
City,State,Zip:	BROOKLYN, NY 11201
Zip 4:	Not reported
Location Address 1:	SAND ST & GOLD ST
Location Address 2:	MH772
Location City,State,Zip:	BROOKLYN, NY 11201
Location Zip 4:	Not reported
Facility Status:	Not reported
Total Tanks:	Not reported
Code:	BP

Mailing:

Mailing Name:	Con Edison
Mailing Contact:	Con Edison
Mailing Address 1:	4 IRVING PL
Mailing Address 2:	15TH FL
Mailing City,State,Zip:	NEW YORK, NY 10003
Mailing Zip 4:	Not reported
Mailing Country:	USA
Mailing Phone:	Not reported

Manifest Data:

Document ID:	Not reported
Manifest Status:	Not reported
Trans1 State ID:	NJD003812047
Year:	2018
Trans2 State ID:	Not reported
Generator Ship Date:	11/20/2014
Trans1 Recv Date:	11/20/2014

CON EDISON (Continued) **S117537270**

Trans2 Recv Date:	Not reported
TSD Site Recv Date:	11/24/2014
Part A Recv Date:	Not reported
Part B Recv Date:	Not reported
Generator EPA ID:	NYP004698114
Trans1 EPA ID:	Not reported
Trans2 EPA ID:	Not reported
TSDF ID 1:	NJD991291105
TSDF ID 2:	Not reported
Manifest Tracking Number:	002618416GBF
Import Indicator:	N
Export Indicator:	N
Discr Quantity Indicator:	N
Discr Type Indicator:	N
Discr Residue Indicator:	N
Discr Partial Reject Indicator:	N
Discr Full Reject Indicator:	N
Manifest Ref Number:	Not reported
Alt Facility RCRA ID:	Not reported
Alt Facility Sign Date:	Not reported
MGMT Method Type Code:	H110
Waste Code a:	Lead
Waste Code b:	Not reported
Waste Code c:	Not reported
Waste Code e:	Not reported
Waste Code f:	Not reported
Waste Code g:	Not reported
Waste Code 1:	Not reported
Waste Code 2:	Not reported
Waste Code 3:	Not reported
Waste Code 4:	Not reported
Waste Code 5:	Not reported
Waste Code 6:	Not reported
Quantity:	50
Units:	Gallons (liquids only)
Number of Containers:	1
Container Type:	Cargo tanks (tank trucks)
Handling Method:	Treat
Specific Gravity:	1

O273 **CONSOLIDATED EDISON** **NY MANIFEST** **1010327432**
NW **GOLD ST & SANDS ST** **N/A**
1/8-1/4 **BROOKLYN, NY 11201**
0.132 mi.
695 ft. **Site 10 of 15 in cluster O**

Relative: NY MANIFEST:
Higher

EPA ID:	NYP004146635
Country:	USA
Name:	Consolidated Edison
Address:	GOLD ST & SANDS ST
Address 2:	Not reported
City,State,Zip:	BROOKLYN, NY 11201
Zip 4:	Not reported
Location Address 1:	GOLD ST & SANDS AVE MH774
Location Address 2:	Not reported
Location City,State,Zip:	BROOKLYN, NY 11201

Actual:
29 ft.

CONSOLIDATED EDISON (Continued) **1010327432**

Location Zip 4: Not reported
Facility Status: Not reported
Total Tanks: Not reported
Code: BP

Mailing:
Mailing Name: Consolidated Edison
Mailing Contact: Franklin Murray
Mailing Address 1: 4 IRVING PLACE RM 828
Mailing Address 2: Not reported
Mailing City,State,Zip: NEW YORK, NY 10003
Mailing Zip 4: Not reported
Mailing Country: USA
Mailing Phone: 2124602808

Manifest Data:
Document ID: Not reported
Manifest Status: Not reported
Trans1 State ID: NYD006982369
Year: 2018
Trans2 State ID: Not reported
Generator Ship Date: 11/13/2006
Trans1 Recv Date: 11/13/2006
Trans2 Recv Date: Not reported
TSD Site Recv Date: 11/14/2006
Part A Recv Date: Not reported
Part B Recv Date: Not reported
Generator EPA ID: NYP004146635
Trans1 EPA ID: Not reported
Trans2 EPA ID: Not reported
TSDF ID 1: NYD077444263
TSDF ID 2: Not reported
Manifest Tracking Number: 001436479FLE
Import Indicator: N
Export Indicator: N
Discr Quantity Indicator: N
Discr Type Indicator: Y
Discr Residue Indicator: N
Discr Partial Reject Indicator: N
Discr Full Reject Indicator: N
Manifest Ref Number: Not reported
Alt Facility RCRA ID: Not reported
Alt Facility Sign Date: Not reported
MGMT Method Type Code: H141
Waste Code a: B007
Waste Code b: Lead
Waste Code c: Not reported
Waste Code e: Not reported
Waste Code f: Not reported
Waste Code g: Not reported
Waste Code 1: Not reported
Waste Code 2: Not reported
Waste Code 3: Not reported
Waste Code 4: Not reported
Waste Code 5: Not reported
Waste Code 6: Not reported
Quantity: 356

CONSOLIDATED EDISON (Continued) **1010327432**

Units:	Kilograms
Number of Containers:	3
Container Type:	Metal drums, barrels, kegs
Handling Method:	Landfill
Specific Gravity:	1
Document ID:	Not reported
Manifest Status:	Not reported
Trans1 State ID:	NYD006982369
Year:	2018
Trans2 State ID:	Not reported
Generator Ship Date:	11/13/2006
Trans1 Recv Date:	11/13/2006
Trans2 Recv Date:	Not reported
TSD Site Recv Date:	11/14/2006
Part A Recv Date:	Not reported
Part B Recv Date:	Not reported
Generator EPA ID:	NYP004146635
Trans1 EPA ID:	Not reported
Trans2 EPA ID:	Not reported
TSDF ID 1:	NYD077444263
TSDF ID 2:	Not reported
Manifest Tracking Number:	001436479FLE
Import Indicator:	N
Export Indicator:	N
Discr Quantity Indicator:	N
Discr Type Indicator:	Y
Discr Residue Indicator:	N
Discr Partial Reject Indicator:	N
Discr Full Reject Indicator:	N
Manifest Ref Number:	Not reported
Alt Facility RCRA ID:	Not reported
Alt Facility Sign Date:	Not reported
MGMT Method Type Code:	H141
Waste Code a:	B007
Waste Code b:	Lead
Waste Code c:	Not reported
Waste Code e:	Not reported
Waste Code f:	Not reported
Waste Code g:	Not reported
Waste Code 1:	Not reported
Waste Code 2:	Not reported
Waste Code 3:	Not reported
Waste Code 4:	Not reported
Waste Code 5:	Not reported
Waste Code 6:	Not reported
Quantity:	87
Units:	Kilograms
Number of Containers:	1
Container Type:	Metal drums, barrels, kegs
Handling Method:	Burn
Specific Gravity:	1
Document ID:	Not reported
Manifest Status:	Not reported
Trans1 State ID:	NYD006982359
Year:	2018

CONSOLIDATED EDISON (Continued) **1010327432**

Trans2 State ID:	Not reported
Generator Ship Date:	11/29/2006
Trans1 Recv Date:	11/29/2006
Trans2 Recv Date:	Not reported
TSD Site Recv Date:	11/30/2006
Part A Recv Date:	Not reported
Part B Recv Date:	Not reported
Generator EPA ID:	NYP004146635
Trans1 EPA ID:	Not reported
Trans2 EPA ID:	Not reported
TSDF ID 1:	NYD077444263
TSDF ID 2:	Not reported
Manifest Tracking Number:	001436369FLE
Import Indicator:	N
Export Indicator:	N
Discr Quantity Indicator:	N
Discr Type Indicator:	N
Discr Residue Indicator:	N
Discr Partial Reject Indicator:	N
Discr Full Reject Indicator:	N
Manifest Ref Number:	Not reported
Alt Facility RCRA ID:	Not reported
Alt Facility Sign Date:	Not reported
MGMT Method Type Code:	H141
Waste Code a:	B007
Waste Code b:	Lead
Waste Code c:	Not reported
Waste Code e:	Not reported
Waste Code f:	Not reported
Waste Code g:	Not reported
Waste Code 1:	Not reported
Waste Code 2:	Not reported
Waste Code 3:	Not reported
Waste Code 4:	Not reported
Waste Code 5:	Not reported
Waste Code 6:	Not reported
Quantity:	100
Units:	Kilograms
Number of Containers:	1
Container Type:	Metal drums, barrels, kegs
Handling Method:	Landfill
Specific Gravity:	1

Document ID:	Not reported
Manifest Status:	Not reported
Trans1 State ID:	NYD006982359
Year:	2018
Trans2 State ID:	Not reported
Generator Ship Date:	11/29/2006
Trans1 Recv Date:	11/29/2006
Trans2 Recv Date:	Not reported
TSD Site Recv Date:	11/30/2006
Part A Recv Date:	Not reported
Part B Recv Date:	Not reported
Generator EPA ID:	NYP004146635
Trans1 EPA ID:	Not reported
Trans2 EPA ID:	Not reported

CONSOLIDATED EDISON (Continued) **1010327432**

TSDF ID 1:	NYD077444263
TSDF ID 2:	Not reported
Manifest Tracking Number:	001436369FLE
Import Indicator:	N
Export Indicator:	N
Discr Quantity Indicator:	N
Discr Type Indicator:	N
Discr Residue Indicator:	N
Discr Partial Reject Indicator:	N
Discr Full Reject Indicator:	N
Manifest Ref Number:	Not reported
Alt Facility RCRA ID:	Not reported
Alt Facility Sign Date:	Not reported
MGMT Method Type Code:	H141
Waste Code a:	B007
Waste Code b:	Lead
Waste Code c:	Not reported
Waste Code e:	Not reported
Waste Code f:	Not reported
Waste Code g:	Not reported
Waste Code 1:	Not reported
Waste Code 2:	Not reported
Waste Code 3:	Not reported
Waste Code 4:	Not reported
Waste Code 5:	Not reported
Waste Code 6:	Not reported
Quantity:	150
Units:	Kilograms
Number of Containers:	1
Container Type:	Metal drums, barrels, kegs
Handling Method:	Landfill
Specific Gravity:	1

O274 **CON EDISON GAS UNDERGROUND DISTRIBUTION SYSTEM - E** **RCRA NonGen / NLR** **1027533008**
NW **GOLD ST & SANDS ST** **NYP005248634**
1/8-1/4 **BROOKLYN, NY 11201**
0.132 mi.
695 ft. **Site 11 of 15 in cluster O**

Relative:
Higher

Actual:
29 ft.

RCRA Listings:

Date Form Received by Agency:	20250421
Handler Name:	Con Edison Gas Underground Distribution System - Excavation - Oil Spill
Handler Address:	Gold St & Sands St
Handler City,State,Zip:	BROOKLYN, NY 11201
EPA ID:	NYP005248634
Contact Name:	ALEXANDER PIZZANO
Contact Address:	IRVING PL, 15TH FLR
Contact City,State,Zip:	NEW YORK, NY 10003
Contact Telephone:	212-460-4005
Contact Fax:	Not reported
Contact Email:	PIZZANOA@CONED.COM
Contact Title:	SCIENTIST
EPA Region:	02
Land Type:	Private
Federal Waste Generator Description:	Not a generator, verified
Non-Notifier:	Not reported

CON EDISON GAS UNDERGROUND DISTRIBUTION SYSTEM - EXCAVATION (Continued) **1027533008**

Biennial Report Cycle:		Not reported
Accessibility:		Not reported
Active Site Indicator:		Not reported
State District Owner:		Ny
State District:		NYSDEC R2
Mailing Address:		IRVING PL, 15TH FLR
Mailing City,State,Zip:		NEW YORK, NY 10003
Owner Name:	Not reported	
Owner Type:		Not reported
Operator Name:	Not reported	
Operator Type:		Not reported
Short-Term Generator Activity:		No
Importer Activity:		No
Mixed Waste Generator:		No
Transporter Activity:		No
Transfer Facility Activity:		No
Recycler Activity with Storage:		No
Small Quantity On-Site Burner Exemption:		No
Smelting Melting and Refining Furnace Exemption:		No
Underground Injection Control:		No
Off-Site Waste Receipt:		No
Universal Waste Indicator:		No
Universal Waste Destination Facility:		No
Federal Universal Waste:		No
Active Site State-Reg Handler:		---
Federal Facility Indicator:		Not reported
Hazardous Secondary Material Indicator:		N
Sub-Part K Indicator:		Not reported
2018 GPRA Permit Baseline:		Not on the Baseline
2018 GPRA Renewals Baseline:		Not on the Baseline
202 GPRA Corrective Action Baseline:		No
Subject to Corrective Action Universe:		No
Non-TSDFs Where RCRA CA has Been Imposed Universe:		No
Corrective Action Priority Ranking:		No NCAPS ranking
Environmental Control Indicator:		No
Institutional Control Indicator:		No
Human Exposure Controls Indicator:		N/A
Groundwater Controls Indicator:		N/A
Significant Non-Complier Universe:		No
Unaddressed Significant Non-Complier Universe:		No
Addressed Significant Non-Complier Universe:		No
Significant Non-Complier With a Compliance Schedule Universe:		No
Financial Assurance Required:		Not reported
Handler Date of Last Change:		20250421
Recognized Trader-Importer:		No
Recognized Trader-Exporter:		No
Importer of Spent Lead Acid Batteries:		No
Exporter of Spent Lead Acid Batteries:		No
Recycler Activity Without Storage:		No
Manifest Broker:		No
Sub-Part P Indicator:		No

Hazardous Waste Summary:

Waste Code:	D018
Waste Description:	Benzene

CON EDISON GAS UNDERGROUND DISTRIBUTION SYSTEM - EXCAVATION (Continued) **1027533008**

Waste Code: D024
Waste Description: M-Cresol

Waste Code: D025
Waste Description: P-Cresol

Handler - Owner Operator:
Owner/Operator Indicator: Owner
Owner/Operator Name: CONSOLIDATED EDISON
Legal Status: Private
Date Became Current: Not reported
Date Ended Current: Not reported
Owner/Operator Address: 4 IRVING PL, 15TH FLR
Owner/Operator City,State,Zip: NEW YORK, NY 10003
Owner/Operator Telephone: Not reported
Owner/Operator Telephone Ext: Not reported
Owner/Operator Fax: Not reported
Owner/Operator Email: Not reported

Owner/Operator Indicator: Operator
Owner/Operator Name: CONSOLIDATED EDISON
Legal Status: Private
Date Became Current: Not reported
Date Ended Current: Not reported
Owner/Operator Address: 4 IRVING PL, 15TH FLR
Owner/Operator City,State,Zip: NEW YORK, NY 10003
Owner/Operator Telephone: Not reported
Owner/Operator Telephone Ext: Not reported
Owner/Operator Fax: Not reported
Owner/Operator Email: Not reported

Historic Generators:
Receive Date: 20230131
Handler Name: CON EDISON GAS UNDERGROUND DISTRIBUTION SYSTEM - EXCAVATION - OIL SPILL
Federal Waste Generator Description: Large Quantity Generator
State District Owner: Ny
Large Quantity Handler of Universal Waste: No
Recognized Trader Importer: No
Recognized Trader Exporter: No
Spent Lead Acid Battery Importer: No
Spent Lead Acid Battery Exporter: No
Current Record: No
Non Storage Recycler Activity: No
Electronic Manifest Broker: No

Receive Date: 20230109
Handler Name: CON EDISON GAS UNDERGROUND DISTRIBUTION SYSTEM - EXCAVATION - OIL SPILL
Federal Waste Generator Description: Small Quantity Generator
State District Owner: Ny
Large Quantity Handler of Universal Waste: No
Recognized Trader Importer: No
Recognized Trader Exporter: No
Spent Lead Acid Battery Importer: No
Spent Lead Acid Battery Exporter: No

CON EDISON GAS UNDERGROUND DISTRIBUTION SYSTEM - EXCAVATION (Continued) **1027533008**

Current Record: No
Non Storage Recycler Activity: No
Electronic Manifest Broker: No

Receive Date: 20250421
Handler Name: CON EDISON GAS UNDERGROUND DISTRIBUTION SYSTEM - EXCAVATION - OIL SPILL
Federal Waste Generator Description: Not a generator, verified
State District Owner: Ny
Large Quantity Handler of Universal Waste: No
Recognized Trader Importer: No
Recognized Trader Exporter: No
Spent Lead Acid Battery Importer: No
Spent Lead Acid Battery Exporter: No
Current Record: Yes
Non Storage Recycler Activity: No
Electronic Manifest Broker: No

List of NAICS Codes and Descriptions:
NAICS Code: 22112
NAICS Description: Electric Power Transmission, Control, And Distribution

Facility Has Received Notices of Violations:
Violations: No Violations Found

Evaluation Action Summary:
Evaluations: No Evaluations Found

O275 **CON EDISON** **NY MANIFEST** **S117537271**
NW **SANDS ST & GOLD ST** **N/A**
1/8-1/4 **BROOKLYN, NY 11201**
0.132 mi.
695 ft. **Site 12 of 15 in cluster O**

Relative: **Higher**
Actual: **29 ft.**

NY MANIFEST:
EPA ID: NYP004698122
Country: USA
Name: Con Edison
Address: SANDS ST & GOLD ST
Address 2: SB60019
City,State,Zip: BROOKLYN, NY 11201
Zip 4: Not reported
Location Address 1: SANDS ST & GOLD ST
Location Address 2: SB60019
Location City,State,Zip: BROOKLYN, NY 11201
Location Zip 4: Not reported
Facility Status: Not reported
Total Tanks: Not reported
Code: BP

Mailing:
Mailing Name: Con Edison
Mailing Contact: Con Edison
Mailing Address 1: 4 IRVING PL
Mailing Address 2: 15TH FL
Mailing City,State,Zip: NEW YORK, NY 10003

CON EDISON (Continued) **S117537271**

Mailing Zip 4: Not reported
Mailing Country: USA
Mailing Phone: Not reported

Manifest Data:
Document ID: Not reported
Manifest Status: Not reported
Trans1 State ID: NJD003812047
Year: 2018
Trans2 State ID: Not reported
Generator Ship Date: 11/20/2014
Trans1 Recv Date: 11/20/2014
Trans2 Recv Date: Not reported
TSD Site Recv Date: 11/24/2014
Part A Recv Date: Not reported
Part B Recv Date: Not reported
Generator EPA ID: NYP004698122
Trans1 EPA ID: Not reported
Trans2 EPA ID: Not reported
TSDF ID 1: NJD991291105
TSDF ID 2: Not reported
Manifest Tracking Number: 002618417GBF
Import Indicator: N
Export Indicator: N
Discr Quantity Indicator: N
Discr Type Indicator: N
Discr Residue Indicator: N
Discr Partial Reject Indicator: N
Discr Full Reject Indicator: N
Manifest Ref Number: Not reported
Alt Facility RCRA ID: Not reported
Alt Facility Sign Date: Not reported
MGMT Method Type Code: H110
Waste Code a: Lead
Waste Code b: Not reported
Waste Code c: Not reported
Waste Code e: Not reported
Waste Code f: Not reported
Waste Code g: Not reported
Waste Code 1: Not reported
Waste Code 2: Not reported
Waste Code 3: Not reported
Waste Code 4: Not reported
Waste Code 5: Not reported
Waste Code 6: Not reported
Quantity: 50
Units: Gallons (liquids only)
Number of Containers: 1
Container Type: Cargo tanks (tank trucks)
Handling Method: Treat
Specific Gravity: 1

M276 **LOT 12,TAXBLOCK 121** **NY E DESIGNATION** **S117675843**
WSW **49 DUFFIELD STREET** **NY NYC LAND USE** **N/A**
1/8-1/4 **BROOKLYN, NY** **NY NYC OER**
0.132 mi.
697 ft. **Site 2 of 5 in cluster M**

Relative:
Higher

Actual:
34 ft.

E DESIGNATION:

Name:	LOT 12,TAXBLOCK 121
Address:	49 DUFFIELD STREET
City,State,Zip:	BROOKLYN, NY
Tax Lot(s):	12
Tax Block:	121
Borough Code:	Not reported
E-No:	E-117
Effective Date:	Not reported
Satisfaction Date:	Not reported
Ceqr Number:	03DCP035K
Ulurp Number:	C020263ZMK
Zoning Map No:	Not reported
Description:	Underground Gasoline Storage Tanks* Testing Protocol.;Window Wall Attenuation & Alternate Ventilation
Lot Remediation Date:	Not reported

NYC LAND USE:

Name:	Not reported
Address:	49 DUFFIELD STREET
City,State,Zip:	BROOKLYN, NY 11201
Latitude:	40.6967646
Longitude:	-73.9838114
Type Of Ownership Code:	Not reported
Owner Name:	BH DUFFIELD PARTNERS LLC
Borough:	BK
Tax Block:	121
Tax Lot:	12
Community District:	302
Census Tract 2020:	3001501
Census Block 2020:	30015011003
Census Tract 2010:	15
Census Block 2010:	1004
School District:	13
City Council District:	33
Fire Company:	L118
Police Precinct:	84
Health Center District:	36
Health Area:	1100
Sanitation District Boro:	3
Sanitation District Number:	02
Sanitation Subsection:	1B
Zoning District 1:	R6B: Residential Districts
Zoning District 2:	Not reported
Zoning District 3:	Not reported
Zoning District 4:	Not reported
Commercial Overlay 1:	Not reported
Commercial Overlay 2:	Not reported
Special Purpose District 1:	Not reported
Special Purpose District 2:	Not reported
Special Purpose District 3:	Not reported
Limited Height District:	Not reported

LOT 12,TAXBLOCK 121 (Continued) **S117675843**

Spill Boundary Indicator:	N
Building Class:	C1: Walk Up Apartments - Over Six Families Without Stores
Land Use Category:	Multi-Family Walk-Up Buildings
Number Of Easements:	0
Lot Area:	2500
Total Building Floor Area:	6943
Commercial Floor Area:	0
Residential Floor Area:	6943
Office Floor Area:	0
Retail Floor Area:	0
Garage Floor Area:	0
Storage Floor Area:	0
Factory Floor Area:	0
Other Floor Area:	0
Total Building Floor Area Source Code:	2
Number Of Buildings:	1
Number Of Floors:	4.0000000
Residential Units:	7
Total Units:	7
Lot Frontage:	25.0000000
Lot Depth:	100.0000000
Building Frontage:	25.0000000
Building Depth:	72.0000000
Extension Code:	N
Proximity Code:	1
Irregular Lot Code:	N
Lot Type:	5
Basement Type/Grade:	0
Assessed Land Value:	139500.00000
Assessed Total Value:	1075500.00000
Exempt Total Value:	214080.00000
Year Built:	2016
Year Altered 1:	0
Year Altered 2:	0
Historic District Name:	Not reported
Landmark Status:	Not reported
Built Floor Area Ratio:	2.78000000000
Maximum Allowable Residential Far:	2.00000000000
Maximum Allowable Commercial Far:	0.00000000000
Maximum Allowable Community Facility Far:	2.00000000000
Boro Code:	3
Borough, Tax Block and Lot:	3001210012.00000000
Condominium Number:	Not reported
Census Tract 2:	0015
X Coordinate:	988739
Y Coordinate:	193127
Zoning Map #:	12d
Zoning Map Code:	Not reported
Sanborn Map #:	302 033
Tax Map #:	30103
E-designation Number:	E-117
Apportionment BBL:	Not reported
Apportionment Date:	Not reported
Pluto DTM Base Map Indicator:	1
2007 Flood Insurance Rate Map Indicator:	Not reported
2015 Preliminary Flood Insurance Rate Map Indicator:	Not reported
Version Number:	25v2.1

LOT 12,TAXBLOCK 121 (Continued) **S117675843**

Changed By DCP: Not reported

NYC OER:

Name:	49 DUFFIELD STREET
Address:	49 DUFFIELD STREET
City,State,Zip:	BROOKLYN, NY
Latitude:	40.696946
Longitude:	-73.984071
OER Project Numbers:	16TMP0442K,16EH-N383K
BBL:	3001210012
OER Program:	E/RD (Review)
Class:	Active (A)
Phase:	Closure

URL:

Postcode:	11201
Community Board:	2
Council District:	33
Census Tract:	15
BIN:	3398680
NTA:	DUMBO-Vinegar Hill-Downtown Brooklyn-Boerum Hill

M277 **CON EDISON - EXTERIOR ST STORAGE YARD** **E MANIFEST** **1031953509**
SW **274 GOID ST** **N/A**
1/8-1/4 **BROOKLYN, NY 11201**
0.133 mi.
700 ft. **Site 3 of 5 in cluster M**

Relative:
Higher

Actual:
27 ft.

E MANIFEST:

Manifest Tracking Number:	006644326GBF
Last Updated Date:	20201208
Shipped Date:	20201116
Received Date:	20201124
Manifest Status:	Signed
Submission Type:	DataImage5Copy
Origin Type:	Web
Generator EPA ID:	NYR000114579
Generator Name:	Con Edison - Exterior St Storage Yard
Generator Location Street Number:	274
Generator Location Street 1:	274 GOID ST
Generator Location Street 2:	Not reported
Generator Location City:	BROOKLYN
Generator Location State:	NY
Generator Location Zip:	11201
Generator Mail Street Number:	1500
Generator Mail Street 1:	RAHWAY AVE
Generator Mail Street 2:	Not reported
Generator Mail City:	AVENEL
Generator Mail Zip:	07001
Generator Mail State:	NJ
Generator Contact Company Name:	Not reported
Designated Facility EPA ID:	NJD991291105
Designated Facility Name:	Clean Earth Of North Jersey
Designated Facility Mail Street Number:	105
Designated Facility Mail Street 1:	Not reported
Designated Facility Mail Street 2:	JACOBUS AVE
Designated Facility Mail City:	KEARNY

CON EDISON - EXTERIOR ST STORAGE YARD (Continued) **1031953509**

Designated Facility Mail Zip: 07032
Designated Facility Mail State: NJ
Designated Facility Location Street Number: 105
Designated Facility Location Street 1: JACOBUS AVE
Designated Facility Location Street 2: Not reported
Designated Facility Location City: KEARNY
Designated Facility Location Zip: 07032
Designated Facility Location State: NJ
Designated Facility Contact Company Name: Not reported
Manifest Residue Indicator: N
Rejection Indicator: N

PCB Information:
Manifest Tracking Number: 006644326GBF
Waste Line Number: 1
Article or Container ID: Not reported
Bulk Identity: HAZARDOUS WASTE LIQUID
Date of Removal: 20201116
Load Type: BulkWaste
Load Type Description: Bulk Waste
Waste Type: Not reported
Weight: 454

Transporter:
Manifest Tracking Number: 006644326GBF
Transporter Line Number: 1
Transporter EPA ID: NJD003812047
Transporter Name: Acv Environmental Services Inc.

Waste Line:
Manifest Tracking Number: 006644326GBF
Waste Line Number: 1
U.S. DOT Hazardous Indicator: Y
U.S. DOT ID Number: NA3082
U.S. DOT Description: Na3082, Hazardous Waste Liquid Nos (Pcb) 9, Pg Iii Rq
Non-Hazardous Waste Description: Not reported
Number of Containers: 1
Container Type Code: TT
Container Type Description: Cargo tanks (tank trucks)
Waste Quantity: 454
Quantity Unit of Measure Code: K
Quantity Unit of Measure Description: Kilograms
Waste Quantity, in Tons: 0.5005347
Acute Waste Quantity, in Tons: 0
Non-Acute Waste Quantity, in Tons: 0.5005347
Waste Quantity, in Kilograms: 454.00003
Acute Waste Quantity, in Kilograms: 0
Non-Acute Waste Quantity, in Kilorgrams: 454.00003
Management Method Code: H141
Management Method Description: STORAGE, BULKING AND/OR TRANSFER OFF SITE
Waste Residue Indicator: N
Quantity Discrepancy Indicator: N
Waste Type Discrepancy Indicator: N
Waste Density: Not reported
Waste Density Unit of Measure Code: Not reported
Waste Density Unit of Measure Description: Not reported

CON EDISON - EXTERIOR ST STORAGE YARD (Continued) **1031953509**

Form Code:	Not reported
Form Code Description:	Not reported
Source Code:	Not reported
Source Code Description:	Not reported
Waste Minimization Code:	Not reported
Waste Minimization Code Description:	Not reported
Consent Number:	Not reported
EPA Waste Indicator:	Y
Federal Waste Codes:	D008
Quantity Haz Kg:	454.00003
Quantity Haz Tons:	0.5005347
Quantity Non Haz Kg:	0
Quantity Non Haz Tons:	0
State Waste Codes:	NY-B, NY-B007

P278 **INGERSOLL HOUSES** **UST FINDER** **1028572850**
SE **25 MONUMENT WALK** **N/A**
1/8-1/4 **BROOKLYN, NY 11205**
0.133 mi.
702 ft. **Site 1 of 6 in cluster P**

Relative: **Higher**
Actual: **19 ft.**

UST FINDER:

Object ID:	296606
Facility ID:	NY24560
Name:	INGERSOLL HOUSES
Address:	25 MONUMENT WALK
City,State,Zip:	BROOKLYN, NY 11205
Address Match Type:	Not reported
Open USTs:	1
Closed USTs:	2
TOS USTs:	0
Population 1500ft:	11574
Private Wells 1500ft:	0
Within 100yr Floodplain:	No
Land Use:	Developed, Medium Intensity
Within SPA:	No
SPA PWS Facility ID:	Not reported
SPA Water Type:	Not reported
SPA Facility Type:	Not reported
SPA HUC12:	Not reported
Within WHPA:	No
WHPA PWS Facility ID:	Not reported
WHPA Water Type:	Not reported
WHPA Facility Type:	Not reported
WHPA HUC12:	Not reported
Facility Status:	Open UST(s)
Date of Last Inspection:	Not reported
EPA Region:	2
Tribe:	Not reported
Coordinate Source:	State
X Coord:	-73.979225
Y Coord:	40.6957590000001
Latitude:	40.695759
Longitude:	-73.979225

UST FINDER:

Object ID:	1222487
Facility ID:	NY24560

INGERSOLL HOUSES (Continued) **1028572850**

Tank ID:	NY31394
Tank Status:	Closed
Installation Date:	1944/02/01 16:00:00+00
Removal Date:	Not reported
Tank Capacity:	35000
Substances:	Not reported
Tank Wall Type:	Not reported
Object ID:	1222488
Facility ID:	NY24560
Tank ID:	NY111823
Tank Status:	Closed
Installation Date:	1944/02/01 16:00:00+00
Removal Date:	Not reported
Tank Capacity:	50000
Substances:	Not reported
Tank Wall Type:	Not reported
Object ID:	1222489
Facility ID:	NY24560
Tank ID:	NY29016
Tank Status:	Open
Installation Date:	1993/10/01 15:59:59+00
Removal Date:	Not reported
Tank Capacity:	25000
Substances:	Not reported
Tank Wall Type:	Not reported

P279 **INGERSOLL HOUSES** **NY UST** **U003065902**
SE **25 MONUMENT WALK** **N/A**
1/8-1/4 **BROOKLYN, NY 11201**
0.133 mi.
702 ft. **Site 2 of 6 in cluster P**

Relative:
Higher

Actual:
19 ft.

UST:

Name:	INGERSOLL HOUSES
Address:	25 MONUMENT WALK
City,State,Zip:	BROOKLYN, NY 11201
Id/Status:	2-602603 / Active
Program Type:	PBS
Region:	STATE
DEC Region:	2
Expiration Date:	02/05/2026
UTM X:	586244.28691
UTM Y:	4505506.71924
Site Type:	Apartment Building/Office Building

Affiliation Records:

Site Id:	24560
Affiliation Type:	Facility Operator
Company Name:	INGERSOLL HOUSES
Contact Type:	Not reported
Contact Name:	NEW YORK CITY HOUSING AUTHORITY
Address1:	Not reported
Address2:	Not reported
City:	Not reported
State:	NN

INGERSOLL HOUSES (Continued) **U003065902**

Zip Code:	Not reported
Country Code:	001
Phone:	(718) 707-5725
EMail:	Not reported
Fax Number:	Not reported
Modified By:	MRBARROW
Date Last Modified:	2016-04-26

Site Id:	24560
Affiliation Type:	Facility Owner
Company Name:	NYC HOUSING AUTHORITY
Contact Type:	COORDINATOR
Contact Name:	RYAN MCPHERSON
Address1:	23-02 49TH AVENUE
Address2:	Not reported
City:	LONG ISLAND CITY
State:	NY
Zip Code:	11101
Country Code:	001
Phone:	(718) 707-5725
EMail:	Not reported
Fax Number:	Not reported
Modified By:	LXZIELIN
Date Last Modified:	2021-12-09

Site Id:	24560
Affiliation Type:	Emergency Contact
Company Name:	NYC HOUSING AUTHORITY
Contact Type:	Not reported
Contact Name:	EMERGENCY SERVICES DEPT
Address1:	Not reported
Address2:	Not reported
City:	Not reported
State:	NN
Zip Code:	Not reported
Country Code:	999
Phone:	(718) 707-5725
EMail:	Not reported
Fax Number:	Not reported
Modified By:	MRBARROW
Date Last Modified:	2016-04-26

Site Id:	24560
Affiliation Type:	Mail Contact
Company Name:	NYC HOUSING AUTHORITY
Contact Type:	Not reported
Contact Name:	FUEL OIL REMEDIATION COORDINATOR
Address1:	23-02 49TH AVENUE
Address2:	TECHNICAL SERVICES DEPT. 5TH FLOOR
City:	LONG ISLAND CITY
State:	NY
Zip Code:	11101
Country Code:	001
Phone:	(718) 707-5725
EMail:	RYAN.MCPHERSON@NYCHA.NYC.GOV
Fax Number:	Not reported
Modified By:	JSMACRI

INGERSOLL HOUSES (Continued) **U003065902**

Date Last Modified: 2021-02-03

Tank Info:

Tank Number: 001-A
Tank ID: 164633
Tank Status: Closed - Removed
Material Name: Closed - Removed
Capacity Gallons: 35000
Install Date: 02/01/1944
Date Tank Closed: 03/01/1993
Registered: True
Tank Location: Underground
Tank Type: Steel/carbon steel
Material Code: 0000
Common Name of Substance: Empty

Tightness Test Method: NN
Date Test: Not reported
Next Test Date: Not reported
Pipe Model: Not reported
Modified By: MJGRIFFI
Last Modified: 05/09/2022

Equipment Records:

I04 - Overfill - Product Level Gauge (A/G)
F06 - Pipe External Protection - Wrapped
G00 - Tank Secondary Containment - None
J02 - Dispenser - Suction Dispenser
C02 - Pipe Location - Underground/On-ground
B00 - Tank External Protection - None
H00 - Tank Leak Detection - None
A00 - Tank Internal Protection - None
D01 - Pipe Type - Steel/Carbon Steel/Iron

Tank Number: 002
Tank ID: 50692
Tank Status: Closed - Removed
Material Name: Closed - Removed
Capacity Gallons: 50000
Install Date: 02/01/1944
Date Tank Closed: 03/01/1993
Registered: True
Tank Location: Underground
Tank Type: Steel/carbon steel
Material Code: 0000
Common Name of Substance: Empty

Tightness Test Method: NN
Date Test: Not reported
Next Test Date: Not reported
Pipe Model: Not reported
Modified By: MJGRIFFI
Last Modified: 05/09/2022

Equipment Records:

I04 - Overfill - Product Level Gauge (A/G)

INGERSOLL HOUSES (Continued) **U003065902**

C02 - Pipe Location - Underground/On-ground
F06 - Pipe External Protection - Wrapped
G00 - Tank Secondary Containment - None
J02 - Dispenser - Suction Dispenser
B00 - Tank External Protection - None
A00 - Tank Internal Protection - None
D01 - Pipe Type - Steel/Carbon Steel/Iron
H00 - Tank Leak Detection - None

Tank Number:	1
Tank ID:	164630
Tank Status:	In Service
Material Name:	In Service
Capacity Gallons:	25000
Install Date:	10/01/1993
Date Tank Closed:	Not reported
Registered:	True
Tank Location:	Underground
Tank Type:	Steel/carbon steel
Material Code:	0001
Common Name of Substance:	#2 Fuel Oil (On-Site Consumption)
Tightness Test Method:	34
Date Test:	09/08/2022
Next Test Date:	Not reported
Pipe Model:	Not reported
Modified By:	KRRAMIRE
Last Modified:	09/15/2022

Equipment Records:

J02 - Dispenser - Suction Dispenser
C02 - Pipe Location - Underground/On-ground
G04 - Tank Secondary Containment - Double-Walled (Underground)
B05 - Tank External Protection - Jacketed
K00 - Spill Prevention - None
L09 - Piping Leak Detection - Exempt Suction Piping
D01 - Pipe Type - Steel/Carbon Steel/Iron
E00 - Piping Secondary Containment - None
H01 - Tank Leak Detection - Interstitial - Electronic Monitoring
I02 - Overfill - High Level Alarm
A00 - Tank Internal Protection - None

P280 **INGERSOLL HOUSES -NYCHA** **NY LTANKS** **S100560313**
SE **25 MONUMENT WALK** **NY Spills** **N/A**
1/8-1/4 **BROOKLYN, NY**
0.133 mi.
702 ft. **Site 3 of 6 in cluster P**

Relative: **Higher**
Actual: **19 ft.**

LTANKS:

Name:	INGERSOLL HOUSES -NYCHA
Address:	25 MONUMENT WALK
City,State,Zip:	BROOKLYN, NY
Spill Number/Closed Date:	9302287 / 2006-01-17
Facility ID:	9302287
Site ID:	219031
Spill Date:	1993-05-18
Spill Cause:	Tank Failure

INGERSOLL HOUSES -NYCHA (Continued) **S100560313**

Spill Source:	Institutional, Educational, Gov., Other
Spill Class:	B3
Cleanup Ceased:	Not reported
SWIS:	2401
Investigator:	SWKRASZE
Referred To:	Not reported
Reported to Dept:	1993-05-19
CID:	Not reported
Water Affected:	Not reported
Spill Notifier:	Other
Last Inspection:	Not reported
Recommended Penalty:	False
Meets Standard:	False
UST Involvement:	False
Remediation Phase:	0
Date Entered In Computer:	1993-05-20
Spill Record Last Update:	2006-01-17
Spiller Name:	Not reported
Spiller Company:	NYC HOUSING AUTHORITY
Spiller Address:	8 MONUMENT WALK
Spiller County:	001
Spiller Contact:	Not reported
Spiller Phone:	Not reported
Spiller Extention:	Not reported
DEC Region:	2
DER Facility ID:	244031
Latitude:	40.6918999
Longitude:	-73.9666000
DEC Memo:	01/17/06: This spill transferred from J.Kolleeny to S.Kraszewski. This spill closed to consolidate with open spill #9302408. - SK
Remarks:	DICOVERED SOIL IN TANK PULL. SOME SOIL EXCAVATED AND PUT ON POLY.

All Materials:

Site ID:	219031
Operable Unit ID:	980724
Operable Unit:	01
Material ID:	399413
Material Code:	0003A
Material Name:	#6 fuel oil
Case No.:	Not reported
Material FA:	Petroleum
Quantity:	-1.00
Units:	Not reported
Recovered:	.00
Oxygenate:	Not reported

SPILLS:

Name:	INGERSOLL HOUSES -NYCHA
Address:	25 MONUMENT WALK
City,State,Zip:	BROOKLYN, NY
Spill Number/Closed Date:	9302408 / 2018-09-27
Facility ID:	9302408
Facility Type:	ER
DER Facility ID:	244031
Site ID:	302011
DEC Region:	2

INGERSOLL HOUSES -NYCHA (Continued) **S100560313**

Spill Cause:	Unknown
Spill Class:	B3
SWIS:	2401
Spill Date:	1993-05-21
Investigator:	AAOBLIGA
Referred To:	Not reported
Reported to Dept:	1993-05-21
CID:	Not reported
Water Affected:	Not reported
Spill Source:	Institutional, Educational, Gov., Other
Spill Notifier:	Responsible Party
Cleanup Ceased:	Not reported
Cleanup Meets Std:	False
Last Inspection:	Not reported
Recommended Penalty:	False
UST Trust:	False
Remediation Phase:	0
Date Entered In Computer:	1993-05-25
Spill Record Last Update:	2018-09-28
Spiller Name:	Not reported
Spiller Company:	NYCHA
Spiller Address:	Not reported
Spiller Company:	999
Contact Name:	Not reported
Latitude:	40.6931999
Longitude:	-73.9678000
DEC Memo:	01/17/06: This spill transferred from J.Kolleeny to S.Kraszewski. Recovery system installed after tank pull. Only one recovery well, not known if any site assessment was done or any post-exc samples analyzed. - SK 9/22/06: Spill transferred from Kraszewski to Kann. 8/30/07: WP submitted 8/27/07 and following email sent to NYCHA on 8/29 The Department has reviewed the work plans listed below and finds them acceptable provided a schedule of work is submitted to the Department (i.e. for field work and report submittal, as discussed in previous meetings). This can be done through a one page addendum submitted as an attachement to each report. The reports reviewed are as follows: Site Specific Field Investigation Supplemental Work Plan, East River Houses, March 2007 Site Specific Field Investigation Work Plan, Ingersoll Houses, June 2007 Site Specific Field Investigation Work Plan, Marlboro Houses, June 2007 Site Specific Field Investigation Work Plan, Isaacs Houses, June 2007 2/25/16: J.Kann - spoke with Yelena Tkach from NYCHA. She indicated that boiler replacement work will be performed in the area of the potentially contaminated soils. I informed her that the Department is okay with that work being done as long as proper measures are taken in the event that contaminated soils are encountered and that soils are disposed of propertly. NYCHA does not need to investigate the area first. Department must be notified when excavation work is scheduled. 06/05/17: J.Kann - GSIP for

INGERSOLL HOUSES -NYCHA (Continued) **S100560313**

investigation at this site was approved
in 2016. As per NYCHA at May 31, 2017 meeting, contractor has been selected for this work and will
start work in summer 2017. Spill reassigned to Andre Obligado. 9/28/18 - Obligado - I reviewed the
Phase II report. 11 soil borings were advanced in the vicinity of the USTs and fill lines. Only one
soil boring had any evidence of petroleum impact (SB4). Analytical results show only one petroleum
compound in one soil sample slightly above SCOs (1100 ppb chrysine over the standard of 1000 ppb).
This spill does not appear to be a threat to human health or the environment. This spill is closed.

Remarks: DISCOVERED SOIL IN TANK PULL WOULD LIKE CALL BACK.

All Materials:

Site ID:	302011
Operable Unit ID:	984421
Operable Unit:	01
Material ID:	399533
Material Code:	0003A
Material Name:	#6 fuel oil
Case No.:	Not reported
Material FA:	Petroleum
Quantity:	.00
Units:	Not reported
Recovered:	.00
Oxygenate:	Not reported

O281 **CON EDISON** **NY MANIFEST** **S121968154**
NNW **157 GOLD ST** **N/A**
1/8-1/4 **BROOKLYN, NY 11201**
0.134 mi.
706 ft. **Site 13 of 15 in cluster O**

Relative: Higher
Actual: 28 ft.

NY MANIFEST:

EPA ID:	NYP005088055
Country:	USA
Name:	Con Edison
Address:	157 GOLD ST
Address 2:	Not reported
City,State,Zip:	BROOKLYN, NY 11201
Zip 4:	Not reported
Location Address 1:	157 GOLD ST
Location Address 2:	Not reported
Location City,State,Zip:	BROOKLYN, NY 11201
Location Zip 4:	Not reported
Facility Status:	Not reported
Total Tanks:	Not reported
Code:	BP

Mailing:

Mailing Name:	Con Edison
Mailing Contact:	Con Edison
Mailing Address 1:	4 IRVING PL
Mailing Address 2:	Not reported
Mailing City,State,Zip:	NEW YORK, NY 10003
Mailing Zip 4:	Not reported

CON EDISON (Continued) **S121968154**

Mailing Country: USA
Mailing Phone: Not reported

O282 **CON EDISON - MANHOLE 691** **RCRA NonGen / NLR** **1024891234**
NNW **157 GOLD ST** **NYP005088055**
1/8-1/4 **BROOKLYN, NY 11201**
0.134 mi.
706 ft. **Site 14 of 15 in cluster O**

Relative: **Higher**
Actual: **28 ft.**

RCRA Listings:

Date Form Received by Agency:		20250421
Handler Name:		Con Edison - Manhole 691
Handler Address:		Gold St
Handler City,State,Zip:		BROOKLYN, NY 11201
EPA ID:		NYP005088055
Contact Name:		ALYSSA SOTTO
Contact Address:		IRVING PLACE, 15TH FL NE
Contact City,State,Zip:		NEW YORK, NY 10003
Contact Telephone:		212-460-2757
Contact Fax:		Not reported
Contact Email:		SOTTOA@CONED.COM
Contact Title:		ASSOCIATE SCIENTIST
EPA Region:		02
Land Type:		Private
Federal Waste Generator Description:		Not a generator, verified
Non-Notifier:		Not reported
Biennial Report Cycle:		Not reported
Accessibility:		Not reported
Active Site Indicator:		Not reported
State District Owner:		Ny
State District:		NYSDEC R2
Mailing Address:		IRVING PLACE, 15TH FL NE
Mailing City,State,Zip:		NEW YORK, NY 10003
Owner Name:	Not reported	
Owner Type:		Not reported
Operator Name:	Not reported	
Operator Type:		Not reported
Short-Term Generator Activity:		No
Importer Activity:		No
Mixed Waste Generator:		No
Transporter Activity:		No
Transfer Facility Activity:		No
Recycler Activity with Storage:		No
Small Quantity On-Site Burner Exemption:		No
Smelting Melting and Refining Furnace Exemption:		No
Underground Injection Control:		No
Off-Site Waste Receipt:		No
Universal Waste Indicator:		No
Universal Waste Destination Facility:		No
Federal Universal Waste:		No
Active Site State-Reg Handler:		---
Federal Facility Indicator:		Not reported
Hazardous Secondary Material Indicator:		N
Sub-Part K Indicator:		Not reported
2018 GPRA Permit Baseline:		Not on the Baseline
2018 GPRA Renewals Baseline:		Not on the Baseline
202 GPRA Corrective Action Baseline:		No

CON EDISON - MANHOLE 691 (Continued) **1024891234**

Subject to Corrective Action Universe:	No
Non-TSDFs Where RCRA CA has Been Imposed Universe:	No
Corrective Action Priority Ranking:	No NCAPS ranking
Environmental Control Indicator:	No
Institutional Control Indicator:	No
Human Exposure Controls Indicator:	N/A
Groundwater Controls Indicator:	N/A
Significant Non-Complier Universe:	No
Unaddressed Significant Non-Complier Universe:	No
Addressed Significant Non-Complier Universe:	No
Significant Non-Complier With a Compliance Schedule Universe:	No
Financial Assurance Required:	Not reported
Handler Date of Last Change:	20250421
Recognized Trader-Importer:	No
Recognized Trader-Exporter:	No
Importer of Spent Lead Acid Batteries:	No
Exporter of Spent Lead Acid Batteries:	No
Recycler Activity Without Storage:	No
Manifest Broker:	No
Sub-Part P Indicator:	No

Biennial: List of Years
Year: 2017

Click Here for Biennial Reporting System Data:

Hazardous Waste Summary:
Waste Code: D008
Waste Description: Lead

Handler - Owner Operator:
Owner/Operator Indicator: Operator
Owner/Operator Name: CONSOLIDATED EDISON COMPANY OF NY, INC.
Legal Status: Private
Date Became Current: 20171222
Date Ended Current: Not reported
Owner/Operator Address: 4 IRVING PLACE
Owner/Operator City,State,Zip: NEW YORK, NY 10003
Owner/Operator Telephone: 212-460-2757
Owner/Operator Telephone Ext: Not reported
Owner/Operator Fax: Not reported
Owner/Operator Email: Not reported

Owner/Operator Indicator: Owner
Owner/Operator Name: CONSOLIDATED EDISON COMPANY OF NY, INC.
Legal Status: Private
Date Became Current: 20171222
Date Ended Current: Not reported
Owner/Operator Address: 4 IRVING PLACE
Owner/Operator City,State,Zip: NEW YORK, NY 10003
Owner/Operator Telephone: 212-460-2757
Owner/Operator Telephone Ext: Not reported
Owner/Operator Fax: Not reported
Owner/Operator Email: Not reported

CON EDISON - MANHOLE 691 (Continued) **1024891234**

Historic Generators:
Receive Date: 20180410
Handler Name: CON EDISON - MANHOLE 691
Federal Waste Generator Description: Small Quantity Generator
State District Owner: Ny
Large Quantity Handler of Universal Waste: No
Recognized Trader Importer: No
Recognized Trader Exporter: No
Spent Lead Acid Battery Importer: No
Spent Lead Acid Battery Exporter: No
Current Record: No
Non Storage Recycler Activity: No
Electronic Manifest Broker: No

Receive Date: 20250421
Handler Name: CON EDISON - MANHOLE 691
Federal Waste Generator Description: Not a generator, verified
State District Owner: Ny
Large Quantity Handler of Universal Waste: No
Recognized Trader Importer: No
Recognized Trader Exporter: No
Spent Lead Acid Battery Importer: No
Spent Lead Acid Battery Exporter: No
Current Record: Yes
Non Storage Recycler Activity: No
Electronic Manifest Broker: No

List of NAICS Codes and Descriptions:
NAICS Code: 221122
NAICS Description: Electric Power Distribution

Facility Has Received Notices of Violations:
Violations: No Violations Found

Evaluation Action Summary:
Evaluations: No Evaluations Found

Q283 **CON EDISON MANHOLE 55325** **RCRA NonGen / NLR** **1010787503**
SE **EDWARDS ST & PARK AVE** **NYP004150280**
1/8-1/4 **BROOKLYN, NY 11205**
0.137 mi.
725 ft. **Site 1 of 5 in cluster Q**

Relative:
Higher

Actual:
17 ft.

RCRA Listings:
Date Form Received by Agency: 20080315
Handler Name: Con Edison Manhole 55325
Handler Address: Edwards St & Park Ave
Handler City,State,Zip: BROOKLYN, NY 11205
EPA ID: NYP004150280
Contact Name: DANIEL PONTECORVO
Contact Address: 4 IRVING PL, RM 828
Contact City,State,Zip: NEW YORK, NY 10003
Contact Telephone: 212-580-8383
Contact Fax: Not reported
Contact Email: Not reported

CON EDISON MANHOLE 55325 (Continued) **1010787503**

Contact Title:		Not reported
EPA Region:		02
Land Type:		Not reported
Federal Waste Generator Description:		Not a generator, verified
Non-Notifier:		Not reported
Biennial Report Cycle:		Not reported
Accessibility:		Not reported
Active Site Indicator:		Not reported
State District Owner:		Ny
State District:		NYSDEC R2
Mailing Address:		4 IRVING PL, RM 828
Mailing City,State,Zip:		NEW YORK, NY 10003
Owner Name:	Not reported	
Owner Type:		Not reported
Operator Name:	Not reported	
Operator Type:		Not reported
Short-Term Generator Activity:		No
Importer Activity:		No
Mixed Waste Generator:		No
Transporter Activity:		No
Transfer Facility Activity:		No
Recycler Activity with Storage:		No
Small Quantity On-Site Burner Exemption:		No
Smelting Melting and Refining Furnace Exemption:		No
Underground Injection Control:		No
Off-Site Waste Receipt:		No
Universal Waste Indicator:		No
Universal Waste Destination Facility:		No
Federal Universal Waste:		No
Active Site State-Reg Handler:		---
Federal Facility Indicator:		Not reported
Hazardous Secondary Material Indicator:		N
Sub-Part K Indicator:		Not reported
2018 GPRA Permit Baseline:		Not on the Baseline
2018 GPRA Renewals Baseline:		Not on the Baseline
202 GPRA Corrective Action Baseline:		No
Subject to Corrective Action Universe:		No
Non-TSDFs Where RCRA CA has Been Imposed Universe:		No
Corrective Action Priority Ranking:		No NCAPS ranking
Environmental Control Indicator:		No
Institutional Control Indicator:		No
Human Exposure Controls Indicator:		N/A
Groundwater Controls Indicator:		N/A
Significant Non-Complier Universe:		No
Unaddressed Significant Non-Complier Universe:		No
Addressed Significant Non-Complier Universe:		No
Significant Non-Complier With a Compliance Schedule Universe:		No
Financial Assurance Required:		Not reported
Handler Date of Last Change:		20150414
Recognized Trader-Importer:		No
Recognized Trader-Exporter:		No
Importer of Spent Lead Acid Batteries:		No
Exporter of Spent Lead Acid Batteries:		No
Recycler Activity Without Storage:		No
Manifest Broker:		No
Sub-Part P Indicator:		No

CON EDISON MANHOLE 55325 (Continued) **1010787503**

Historic Generators:
Receive Date: 20080314
Handler Name: CON EDISON
Federal Waste Generator Description: Not reported
State District Owner: Not reported
Large Quantity Handler of Universal Waste: No
Recognized Trader Importer: No
Recognized Trader Exporter: No
Spent Lead Acid Battery Importer: No
Spent Lead Acid Battery Exporter: No
Current Record: No
Non Storage Recycler Activity: Not reported
Electronic Manifest Broker: Not reported

Receive Date: 20080315
Handler Name: CON EDISON MANHOLE 55325
Federal Waste Generator Description: Not a generator, verified
State District Owner: Ny
Large Quantity Handler of Universal Waste: No
Recognized Trader Importer: No
Recognized Trader Exporter: No
Spent Lead Acid Battery Importer: No
Spent Lead Acid Battery Exporter: No
Current Record: Yes
Non Storage Recycler Activity: Not reported
Electronic Manifest Broker: Not reported

List of NAICS Codes and Descriptions:
NAICS Codes: No NAICS Codes Found

Facility Has Received Notices of Violations:
Violations: No Violations Found

Evaluation Action Summary:
Evaluations: No Evaluations Found

Q284 **CON EDISON MANHOLE 69595** **RCRA NonGen / NLR** **1010327284**
SE **PARK AVE & SARATOGA AVE** **NY MANIFEST** **NYP004145595**
1/8-1/4 **BROOKLYN, NY 11233**
0.137 mi.
725 ft. **Site 2 of 5 in cluster Q**

Relative: **Higher**

Actual: **17 ft.**

RCRA Listings:
Date Form Received by Agency: 20070111
Handler Name: Con Edison Manhole 69595
Handler Address: Park Ave & Saratoga Ave
Handler City,State,Zip: BROOKLYN, NY 11233
EPA ID: NYP004145595
Contact Name: STEVEN MARTIS
Contact Address: 4 IRVING PL, RM 828
Contact City,State,Zip: NEW YORK, NY 10003
Contact Telephone: 212-580-8383
Contact Fax: Not reported
Contact Email: Not reported
Contact Title: Not reported

CON EDISON MANHOLE 69595 (Continued) **1010327284**

EPA Region:		02
Land Type:		Not reported
Federal Waste Generator Description:		Not a generator, verified
Non-Notifier:		Not reported
Biennial Report Cycle:		Not reported
Accessibility:		Not reported
Active Site Indicator:		Not reported
State District Owner:		Ny
State District:		NYSDEC R2
Mailing Address:		4 IRVING PL, RM 828
Mailing City,State,Zip:		NEW YORK, NY 10003
Owner Name:	Not reported	
Owner Type:		Not reported
Operator Name:	Not reported	
Operator Type:		Not reported
Short-Term Generator Activity:		No
Importer Activity:		No
Mixed Waste Generator:		No
Transporter Activity:		No
Transfer Facility Activity:		No
Recycler Activity with Storage:		No
Small Quantity On-Site Burner Exemption:		No
Smelting Melting and Refining Furnace Exemption:		No
Underground Injection Control:		No
Off-Site Waste Receipt:		No
Universal Waste Indicator:		No
Universal Waste Destination Facility:		No
Federal Universal Waste:		No
Active Site State-Reg Handler:		---
Federal Facility Indicator:		Not reported
Hazardous Secondary Material Indicator:		N
Sub-Part K Indicator:		Not reported
2018 GPRA Permit Baseline:		Not on the Baseline
2018 GPRA Renewals Baseline:		Not on the Baseline
202 GPRA Corrective Action Baseline:		No
Subject to Corrective Action Universe:		No
Non-TSDFs Where RCRA CA has Been Imposed Universe:		No
Corrective Action Priority Ranking:		No NCAPS ranking
Environmental Control Indicator:		No
Institutional Control Indicator:		No
Human Exposure Controls Indicator:		N/A
Groundwater Controls Indicator:		N/A
Significant Non-Complier Universe:		No
Unaddressed Significant Non-Complier Universe:		No
Addressed Significant Non-Complier Universe:		No
Significant Non-Complier With a Compliance Schedule Universe:		No
Financial Assurance Required:		Not reported
Handler Date of Last Change:		20150414
Recognized Trader-Importer:		No
Recognized Trader-Exporter:		No
Importer of Spent Lead Acid Batteries:		No
Exporter of Spent Lead Acid Batteries:		No
Recycler Activity Without Storage:		No
Manifest Broker:		No
Sub-Part P Indicator:		No

CON EDISON MANHOLE 69595 (Continued) **1010327284**

Historic Generators:
Receive Date: 20070109
Handler Name: CON EDISON
Federal Waste Generator Description: Not reported
State District Owner: Not reported
Large Quantity Handler of Universal Waste: No
Recognized Trader Importer: No
Recognized Trader Exporter: No
Spent Lead Acid Battery Importer: No
Spent Lead Acid Battery Exporter: No
Current Record: No
Non Storage Recycler Activity: Not reported
Electronic Manifest Broker: Not reported

Receive Date: 20070110
Handler Name: CON EDISON
Federal Waste Generator Description: Not a generator, verified
State District Owner: Not reported
Large Quantity Handler of Universal Waste: No
Recognized Trader Importer: No
Recognized Trader Exporter: No
Spent Lead Acid Battery Importer: No
Spent Lead Acid Battery Exporter: No
Current Record: No
Non Storage Recycler Activity: Not reported
Electronic Manifest Broker: Not reported

Receive Date: 20070111
Handler Name: CON EDISON MANHOLE 69595
Federal Waste Generator Description: Not a generator, verified
State District Owner: Ny
Large Quantity Handler of Universal Waste: No
Recognized Trader Importer: No
Recognized Trader Exporter: No
Spent Lead Acid Battery Importer: No
Spent Lead Acid Battery Exporter: No
Current Record: Yes
Non Storage Recycler Activity: Not reported
Electronic Manifest Broker: Not reported

List of NAICS Codes and Descriptions:
NAICS Codes: No NAICS Codes Found

Facility Has Received Notices of Violations:
Violations: No Violations Found

Evaluation Action Summary:
Evaluations: No Evaluations Found

NY MANIFEST:
EPA ID: NYP004145595
Country: USA
Name: Consolidated Edison
Address: PARK AVE & SARATOGA AVE

CON EDISON MANHOLE 69595 (Continued) **1010327284**

Address 2:	Not reported
City,State,Zip:	BROOKLYN, NY 11233
Zip 4:	Not reported
Location Address 1:	PARK PL BETWEEN SARATOGA & HOWARD
Location Address 2:	MH 69595
Location City,State,Zip:	BROOKLYN, NY
Location Zip 4:	Not reported
Facility Status:	Not reported
Total Tanks:	Not reported
Code:	BP

Mailing:

Mailing Name:	Consolidated Edison
Mailing Contact:	Woodong Kim
Mailing Address 1:	31 01 20TH AVE
Mailing Address 2:	Not reported
Mailing City,State,Zip:	LONG ISLAND CITY, NY 11105
Mailing Zip 4:	Not reported
Mailing Country:	USA
Mailing Phone:	7182044090

Manifest Data:

Document ID:	Not reported
Manifest Status:	Not reported
Trans1 State ID:	NYD006982359
Year:	2018
Trans2 State ID:	Not reported
Generator Ship Date:	09/29/2006
Trans1 Recv Date:	09/29/2006
Trans2 Recv Date:	Not reported
TSD Site Recv Date:	10/02/2006
Part A Recv Date:	Not reported
Part B Recv Date:	Not reported
Generator EPA ID:	NYP004145595
Trans1 EPA ID:	Not reported
Trans2 EPA ID:	Not reported
TSDF ID 1:	NYD077444263
TSDF ID 2:	Not reported
Manifest Tracking Number:	000331002FLE
Import Indicator:	N
Export Indicator:	N
Discr Quantity Indicator:	N
Discr Type Indicator:	N
Discr Residue Indicator:	N
Discr Partial Reject Indicator:	N
Discr Full Reject Indicator:	N
Manifest Ref Number:	Not reported
Alt Facility RCRA ID:	Not reported
Alt Facility Sign Date:	Not reported
MGMT Method Type Code:	H141
Waste Code a:	Cadmium
Waste Code b:	Chromium
Waste Code c:	Lead
Waste Code e:	B007
Waste Code f:	Not reported
Waste Code g:	Not reported
Waste Code 1:	Not reported

CON EDISON MANHOLE 69595 (Continued) **1010327284**

Waste Code 2:	Not reported
Waste Code 3:	Not reported
Waste Code 4:	Not reported
Waste Code 5:	Not reported
Waste Code 6:	Not reported
Quantity:	100
Units:	Kilograms
Number of Containers:	1
Container Type:	Metal drums, barrels, kegs
Handling Method:	Landfill
Specific Gravity:	1

Q285 **CON EDISON** **E MANIFEST** **1031968716**
SE **PARK AVE & ST EDWARDS** **N/A**
1/8-1/4 **BROOKLYN, NY 11205**
0.137 mi.
725 ft. **Site 3 of 5 in cluster Q**

Relative: **Higher**

Actual: **17 ft.**

E MANIFEST:

Manifest Tracking Number:	007158522GBF
Last Updated Date:	20220427
Shipped Date:	20220413
Received Date:	20220418
Manifest Status:	Signed
Submission Type:	DataImage5Copy
Origin Type:	Service
Generator EPA ID:	NYR000114579
Generator Name:	Con Edison
Generator Location Street Number:	Not reported
Generator Location Street 1:	PARK AVE & ST EDWARDS
Generator Location Street 2:	Not reported
Generator Location City:	BROOKLYN
Generator Location State:	NY
Generator Location Zip:	11205
Generator Mail Street Number:	Not reported
Generator Mail Street 1:	36 BUTLER STREET
Generator Mail Street 2:	Not reported
Generator Mail City:	Elizabeth
Generator Mail Zip:	07206
Generator Mail State:	NJ
Generator Contact Company Name:	Not reported
Designated Facility EPA ID:	NJD991291105
Designated Facility Name:	Clean Earth Of North Jersey
Designated Facility Mail Street Number:	105
Designated Facility Mail Street 1:	Not reported
Designated Facility Mail Street 2:	JACOBUS AVE
Designated Facility Mail City:	KEARNY
Designated Facility Mail Zip:	07032
Designated Facility Mail State:	NJ
Designated Facility Location Street Number:	105
Designated Facility Location Street 1:	JACOBUS AVE
Designated Facility Location Street 2:	Not reported
Designated Facility Location City:	KEARNY
Designated Facility Location Zip:	07032
Designated Facility Location State:	NJ
Designated Facility Contact Company Name:	Not reported
Manifest Residue Indicator:	N

CON EDISON (Continued) **1031968716**

Rejection Indicator: N

Transporter:
Manifest Tracking Number: 007158522GBF
Transporter Line Number: 1
Transporter EPA ID: NJD003812047
Transporter Name: Acv Environmental Services Inc.

Waste Line:
Manifest Tracking Number: 007158522GBF
Waste Line Number: 1
U.S. DOT Hazardous Indicator: Y
U.S. DOT ID Number: NA3082
U.S. DOT Description: Na3082, Hazardous Waste, Liquid N.O.S., 9, Pg Iii, Rq (Lead)
Non-Hazardous Waste Description: Not reported
Number of Containers: 1
Container Type Code: TT
Container Type Description: Cargo tanks (tank trucks)
Waste Quantity: 1500
Quantity Unit of Measure Code: P
Quantity Unit of Measure Description: Pounds
Waste Quantity, in Tons: 0.75
Acute Waste Quantity, in Tons: 0
Non-Acute Waste Quantity, in Tons: 0.75
Waste Quantity, in Kilograms: 680.2725
Acute Waste Quantity, in Kilograms: 0
Non-Acute Waste Quantity, in Kilorgrams: 680.2725
Management Method Code: H110
Management Method Description: STABILIZATION
Waste Residue Indicator: N
Quantity Discrepancy Indicator: N
Waste Type Discrepancy Indicator: N
Waste Density: Not reported
Waste Density Unit of Measure Code: Not reported
Waste Density Unit of Measure Description: Not reported
Form Code: Not reported
Form Code Description: Not reported
Source Code: Not reported
Source Code Description: Not reported
Waste Minimization Code: Not reported
Waste Minimization Code Description: Not reported
Consent Number: Not reported
EPA Waste Indicator: Y
Federal Waste Codes: D008
Quantity Haz Kg: 680.2725
Quantity Haz Tons: 0.75
Quantity Non Haz Kg: 0
Quantity Non Haz Tons: 0
State Waste Codes: NY-T

Q286 **CON EDISON MANHOLE 581** **RCRA NonGen / NLR** **1014926296**
SE **ST EDWARDS ST & PARK AVE NW** **NY MANIFEST** **NYP004240503**
1/8-1/4 **BROOKLYN, NY 11213** **NJ MANIFEST**
0.137 mi.
725 ft. **Site 4 of 5 in cluster Q**

Relative: **Higher**

Actual: **17 ft.**

RCRA Listings:

Date Form Received by Agency:		20110923
Handler Name:		Con Edison Manhole 581
Handler Address:		St Edwards St & Park Ave Nw
Handler City,State,Zip:		BROOKLYN, NY 11213
EPA ID:		NYP004240503
Contact Name:		PHILLIP STANFORD
Contact Address:		Not reported
Contact City,State,Zip:		Not reported
Contact Telephone:		718-802-5196
Contact Fax:		Not reported
Contact Email:		Not reported
Contact Title:		SR OFFICE ASSISTANT A X L1-2
EPA Region:		02
Land Type:		Private
Federal Waste Generator Description:		Not a generator, verified
Non-Notifier:		Not reported
Biennial Report Cycle:		Not reported
Accessibility:		Not reported
Active Site Indicator:		Not reported
State District Owner:		Ny
State District:		NYSDEC R2
Mailing Address:		4 IRVING PL, RM 828
Mailing City,State,Zip:		NEW YORK, NY 10003
Owner Name:	Not reported	
Owner Type:		Not reported
Operator Name:	Not reported	
Operator Type:		Not reported
Short-Term Generator Activity:		No
Importer Activity:		No
Mixed Waste Generator:		No
Transporter Activity:		No
Transfer Facility Activity:		No
Recycler Activity with Storage:		No
Small Quantity On-Site Burner Exemption:		No
Smelting Melting and Refining Furnace Exemption:		No
Underground Injection Control:		No
Off-Site Waste Receipt:		No
Universal Waste Indicator:		No
Universal Waste Destination Facility:		No
Federal Universal Waste:		No
Active Site State-Reg Handler:		---
Federal Facility Indicator:		Not reported
Hazardous Secondary Material Indicator:		N
Sub-Part K Indicator:		Not reported
2018 GPRA Permit Baseline:		Not on the Baseline
2018 GPRA Renewals Baseline:		Not on the Baseline
202 GPRA Corrective Action Baseline:		No
Subject to Corrective Action Universe:		No
Non-TSDFs Where RCRA CA has Been Imposed Universe:		No
Corrective Action Priority Ranking:		No NCAPS ranking
Environmental Control Indicator:		No
Institutional Control Indicator:		No

CON EDISON MANHOLE 581 (Continued) **1014926296**

Human Exposure Controls Indicator:	N/A
Groundwater Controls Indicator:	N/A
Significant Non-Complier Universe:	No
Unaddressed Significant Non-Complier Universe:	No
Addressed Significant Non-Complier Universe:	No
Significant Non-Complier With a Compliance Schedule Universe:	No
Financial Assurance Required:	Not reported
Handler Date of Last Change:	20111206
Recognized Trader-Importer:	No
Recognized Trader-Exporter:	No
Importer of Spent Lead Acid Batteries:	No
Exporter of Spent Lead Acid Batteries:	No
Recycler Activity Without Storage:	No
Manifest Broker:	No
Sub-Part P Indicator:	No

Historic Generators:

Receive Date:	20110824
Handler Name: CON EDISON MANHOLE 581	
Federal Waste Generator Description:	Very Small Quantity Generator (formerly Conditionally-Exempt Small Quantity Generator
State District Owner:	Ny
Large Quantity Handler of Universal Waste:	No
Recognized Trader Importer:	No
Recognized Trader Exporter:	No
Spent Lead Acid Battery Importer:	No
Spent Lead Acid Battery Exporter:	No
Current Record:	No
Non Storage Recycler Activity:	Not reported
Electronic Manifest Broker:	Not reported

Receive Date:	20110923
Handler Name: CON EDISON MANHOLE 581	
Federal Waste Generator Description:	Not a generator, verified
State District Owner:	Ny
Large Quantity Handler of Universal Waste:	No
Recognized Trader Importer:	No
Recognized Trader Exporter:	No
Spent Lead Acid Battery Importer:	No
Spent Lead Acid Battery Exporter:	No
Current Record:	Yes
Non Storage Recycler Activity:	Not reported
Electronic Manifest Broker:	Not reported

List of NAICS Codes and Descriptions:

NAICS Codes:	No NAICS Codes Found

Facility Has Received Notices of Violations:

Violations:	No Violations Found

Evaluation Action Summary:

Evaluations:	No Evaluations Found

CON EDISON MANHOLE 581 (Continued) **1014926296**

NY MANIFEST:

EPA ID:	NYP004240503
Country:	USA
Name:	Coned
Address:	ST EDWARDS ST & PARK AVE NW
Address 2:	COR
City,State,Zip:	BROOKLYN, NY 11213
Zip 4:	Not reported
Location Address 1:	PARK AVE
Location Address 2:	EDWARDS
Location City,State,Zip:	BROOKLYN, NY
Location Zip 4:	Not reported
Facility Status:	Not reported
Total Tanks:	Not reported
Code:	BP

Mailing:

Mailing Name:	Coned
Mailing Contact:	Coned
Mailing Address 1:	4 IRVING PLACE
Mailing Address 2:	15TH FLOOR
Mailing City,State,Zip:	NEW YORK, NY 10003
Mailing Zip 4:	Not reported
Mailing Country:	USA
Mailing Phone:	Not reported

Manifest Data:

Document ID:	Not reported
Manifest Status:	Not reported
Trans1 State ID:	NYD000706218
Year:	2018
Trans2 State ID:	Not reported
Generator Ship Date:	08/24/2011
Trans1 Recv Date:	08/31/2011
Trans2 Recv Date:	Not reported
TSD Site Recv Date:	08/31/2011
Part A Recv Date:	Not reported
Part B Recv Date:	Not reported
Generator EPA ID:	NYP004240503
Trans1 EPA ID:	Not reported
Trans2 EPA ID:	Not reported
TSDF ID 1:	NJD002200046
TSDF ID 2:	Not reported
Manifest Tracking Number:	007019342JJK
Import Indicator:	N
Export Indicator:	N
Discr Quantity Indicator:	Y
Discr Type Indicator:	Y
Discr Residue Indicator:	N
Discr Partial Reject Indicator:	N
Discr Full Reject Indicator:	N
Manifest Ref Number:	Not reported
Alt Facility RCRA ID:	Not reported
Alt Facility Sign Date:	Not reported
MGMT Method Type Code:	H141
Waste Code a:	Lead
Waste Code b:	B007

CON EDISON MANHOLE 581 (Continued) **1014926296**

Waste Code c:	Not reported
Waste Code e:	Not reported
Waste Code f:	Not reported
Waste Code g:	Not reported
Waste Code 1:	Not reported
Waste Code 2:	Not reported
Waste Code 3:	Not reported
Waste Code 4:	Not reported
Waste Code 5:	Not reported
Waste Code 6:	Not reported
Quantity:	348
Units:	Kilograms
Number of Containers:	1
Container Type:	Cargo tanks (tank trucks)
Handling Method:	Burn
Specific Gravity:	1
Document ID:	Not reported
Manifest Status:	Not reported
Trans1 State ID:	NYD006982359
Year:	2018
Trans2 State ID:	Not reported
Generator Ship Date:	08/25/2011
Trans1 Recv Date:	08/25/2011
Trans2 Recv Date:	Not reported
TSD Site Recv Date:	08/25/2011
Part A Recv Date:	Not reported
Part B Recv Date:	Not reported
Generator EPA ID:	NYP004240503
Trans1 EPA ID:	Not reported
Trans2 EPA ID:	Not reported
TSDF ID 1:	NYD980593636
TSDF ID 2:	Not reported
Manifest Tracking Number:	003203308FLE
Import Indicator:	N
Export Indicator:	N
Discr Quantity Indicator:	N
Discr Type Indicator:	Y
Discr Residue Indicator:	N
Discr Partial Reject Indicator:	N
Discr Full Reject Indicator:	N
Manifest Ref Number:	Not reported
Alt Facility RCRA ID:	Not reported
Alt Facility Sign Date:	Not reported
MGMT Method Type Code:	H141
Waste Code a:	Lead
Waste Code b:	B007
Waste Code c:	Not reported
Waste Code e:	Not reported
Waste Code f:	Not reported
Waste Code g:	Not reported
Waste Code 1:	Not reported
Waste Code 2:	Not reported
Waste Code 3:	Not reported
Waste Code 4:	Not reported
Waste Code 5:	Not reported
Waste Code 6:	Not reported

CON EDISON MANHOLE 581 (Continued) **1014926296**

Quantity:	75
Units:	Kilograms
Number of Containers:	2
Container Type:	Metal drums, barrels, kegs
Handling Method:	Landfill
Specific Gravity:	1

NJ MANIFEST:

EPA ID:	NYP004240503
Name:	CON EDISON MANHOLE 581
Address:	ST EDWARDS ST & PARK AVE NW
City,State,Zip:	BROOKLYN, NY 11213
County:	Not reported
Mailing Address:	4 IRVING PL, RM 828
Mailing City,State,Zip:	NEW YORK, NY 10003
Telephone:	Not reported
Emergency Telephone:	Not reported
Contact:	PHILLIP STANFORD
Comments:	Not reported
SIC Code:	Not reported
County:	NY047
Municipal:	Not reported
Previous EPAID:	Not reported
Generator Flag:	Not reported
Transporter Flag:	Not reported
TSDF Flag:	Not reported
Name Change:	Not reported
Date Change:	Not reported

Manifest Data:

EPA ID:	NYP004240503
Manifest Number:	007019342JJK
Date Shipped:	8/24/2011
TSDF EPA ID:	NJD002200046
Transporter EPA ID:	NYD000706218
Transporter 2 EPA ID:	Not reported
Transporter 3 EPA ID:	Not reported
Transporter 4 EPA ID:	Not reported
Transporter 5 EPA ID:	Not reported
Transporter 6 EPA ID:	Not reported
Transporter 7 EPA ID:	Not reported
Transporter 8 EPA ID:	Not reported
Transporter 9 EPA ID:	Not reported
Transporter 10 EPA ID:	Not reported
Date Trans1 Transported Waste:	Not reported
Date Trans2 Transported Waste:	Not reported
Date Trans3 Transported Waste:	Not reported
Date Trans4 Transported Waste:	Not reported
Date Trans5 Transported Waste:	Not reported
Date Trans6 Transported Waste:	Not reported
Date Trans7 Transported Waste:	Not reported
Date Trans8 Transported Waste:	Not reported
Date Trans9 Transported Waste:	Not reported
Date Trans10 Transported Waste:	Not reported
Date TSDF Received Waste:	Not reported
TSDF EPA Facility Name:	Not reported

CON EDISON MANHOLE 581 (Continued) **1014926296**

QTY Units:	Not reported
Transporter SEQ ID:	Not reported
Transporter-1 Date:	Not reported
Waste SEQ ID:	Not reported
Waste Type Code 2:	Not reported
Waste Type Code 3:	Not reported
Waste Type Code 4:	Not reported
Waste Type Code 5:	Not reported
Waste Type Code 6:	Not reported
Date Accepted:	Not reported
Manifest Discrepancy Type:	Not reported
Data Entry Number:	Not reported
Was Load Rejected:	Not reported
Reason Load Was Rejected:	Not reported

Waste:

Manifest Year:	Not reported
Waste Code:	D008
Hand Code:	H141
Quantity:	348.00
Unit:	kilograms

K287 **EDDIE NILAN** **NY AST** **U003393519**
WNW **180 NASSAU ST** **N/A**
1/8-1/4 **BROOKLYN, NY 11201**
0.138 mi.
727 ft. **Site 5 of 9 in cluster K**

Relative:
Higher

Actual:
48 ft.

AST:

Name:	EDDIE NILAN
Address:	180 NASSAU ST
City,State,Zip:	BROOKLYN, NY 11201
Region:	STATE
DEC Region:	2
Site Status:	Unregulated/Closed
Facility Id:	2-337226
Program Type:	PBS
UTM X:	589010.98380
UTM Y:	4508789.68885
Expiration Date:	N/A
Site Type:	Apartment Building/Office Building

Affiliation Records:

Site Id:	16156
Affiliation Type:	Facility Owner
Company Name:	EDDIE NILAN
Contact Type:	Not reported
Contact Name:	Not reported
Address1:	67 MANHATTAN AVE
Address2:	Not reported
City:	BROOKLYN
State:	NY
Zip Code:	11206
Country Code:	001
Phone:	(718) 728-9886
EMail:	Not reported
Fax Number:	Not reported

EDDIE NILAN (Continued) **U003393519**

Modified By:	CGFREEDM
Date Last Modified:	2004-12-15
Site Id:	16156
Affiliation Type:	Mail Contact
Company Name:	EDDIE NILAN
Contact Type:	Not reported
Contact Name:	Not reported
Address1:	67 MANHATTAN AVE
Address2:	Not reported
City:	BROOKLYN
State:	NY
Zip Code:	11206
Country Code:	001
Phone:	(718) 728-9886
EMail:	Not reported
Fax Number:	Not reported
Modified By:	CGFREEDM
Date Last Modified:	2004-12-15
Site Id:	16156
Affiliation Type:	Facility Operator
Company Name:	EDDIE NILAN
Contact Type:	Not reported
Contact Name:	EDDIE NILAN
Address1:	Not reported
Address2:	Not reported
City:	Not reported
State:	NN
Zip Code:	Not reported
Country Code:	001
Phone:	(718) 728-9886
EMail:	Not reported
Fax Number:	Not reported
Modified By:	TRANSLAT
Date Last Modified:	2004-03-04
Site Id:	16156
Affiliation Type:	Emergency Contact
Company Name:	EDDIE NILAN
Contact Type:	Not reported
Contact Name:	WEST END FUEL OIL
Address1:	Not reported
Address2:	Not reported
City:	Not reported
State:	NN
Zip Code:	Not reported
Country Code:	001
Phone:	(718) 331-5000
EMail:	Not reported
Fax Number:	Not reported
Modified By:	TRANSLAT
Date Last Modified:	2004-03-04

Tank Info:

Tank Number:	001

EDDIE NILAN (Continued) **U003393519**

Tank Id:	28594
Material Code:	0001
Common Name of Substance:	#2 Fuel Oil (On-Site Consumption)

Equipment Records:

A00 - Tank Internal Protection - None
D01 - Pipe Type - Steel/Carbon Steel/Iron
G03 - Tank Secondary Containment - Vault (w/o access)
L09 - Piping Leak Detection - Exempt Suction Piping
J02 - Dispenser - Suction Dispenser
B00 - Tank External Protection - None
C00 - Pipe Location - No Piping
F00 - Pipe External Protection - None
H04 - Tank Leak Detection - Groundwater Well
I04 - Overfill - Product Level Gauge (A/G)

Tank Location:	Aboveground - contact with soil.... Tank bottom rests on soil, allowing no visual inspection.
Tank Type:	Steel/Carbon Steel/Iron
Tank Status:	Closed - Removed
Pipe Model:	Not reported
Install Date:	Not reported
Capacity Gallons:	2000
Tightness Test Method:	NN
Date Test:	Not reported
Next Test Date:	Not reported
Date Tank Closed:	01/01/2014
Register:	True
Modified By:	MJGRIFFI
Last Modified:	05/09/2022
Material Name:	#2 fuel oil (on-site consumption)

K288 **CON EDISON SERVICE BOX: 8760** **RCRA NonGen / NLR** **1016971485**
WNW **180 NASSAU ST** **NY MANIFEST** **NYP004452264**
1/8-1/4 **BROOKLYN, NY 11201**
0.138 mi.
727 ft. **Site 6 of 9 in cluster K**

Relative:
Higher

Actual:
48 ft.

RCRA Listings:

Date Form Received by Agency:	20140326
Handler Name:	Con Edison Service Box: 8760
Handler Address:	Nassau St
Handler City,State,Zip:	BROOKLYN, NY 11201
EPA ID:	NYP004452264
Contact Name:	THOMAS TEELING
Contact Address:	Not reported
Contact City,State,Zip:	Not reported
Contact Telephone:	212-460-3770
Contact Fax:	Not reported
Contact Email:	Not reported
Contact Title:	SENIOR SCIENTIST
EPA Region:	02
Land Type:	Private
Federal Waste Generator Description:	Not a generator, verified
Non-Notifier:	Not reported
Biennial Report Cycle:	Not reported
Accessibility:	Not reported
Active Site Indicator:	Not reported

CON EDISON SERVICE BOX: 8760 (Continued) **1016971485**

State District Owner:		Ny
State District:		NYSDEC R2
Mailing Address:		IRVING PL, 15TH FL NE
Mailing City,State,Zip:		NEW YORK, NY 10003
Owner Name:	Not reported	
Owner Type:		Not reported
Operator Name:	Not reported	
Operator Type:		Not reported
Short-Term Generator Activity:		No
Importer Activity:		No
Mixed Waste Generator:		No
Transporter Activity:		No
Transfer Facility Activity:		No
Recycler Activity with Storage:		No
Small Quantity On-Site Burner Exemption:		No
Smelting Melting and Refining Furnace Exemption:		No
Underground Injection Control:		No
Off-Site Waste Receipt:		No
Universal Waste Indicator:		No
Universal Waste Destination Facility:		No
Federal Universal Waste:		No
Active Site State-Reg Handler:		---
Federal Facility Indicator:		Not reported
Hazardous Secondary Material Indicator:		N
Sub-Part K Indicator:		Not reported
2018 GPRA Permit Baseline:		Not on the Baseline
2018 GPRA Renewals Baseline:		Not on the Baseline
202 GPRA Corrective Action Baseline:		No
Subject to Corrective Action Universe:		No
Non-TSDFs Where RCRA CA has Been Imposed Universe:		No
Corrective Action Priority Ranking:		No NCAPS ranking
Environmental Control Indicator:		No
Institutional Control Indicator:		No
Human Exposure Controls Indicator:		N/A
Groundwater Controls Indicator:		N/A
Significant Non-Complier Universe:		No
Unaddressed Significant Non-Complier Universe:		No
Addressed Significant Non-Complier Universe:		No
Significant Non-Complier With a Compliance Schedule Universe:		No
Financial Assurance Required:		Not reported
Handler Date of Last Change:		20141014
Recognized Trader-Importer:		No
Recognized Trader-Exporter:		No
Importer of Spent Lead Acid Batteries:		No
Exporter of Spent Lead Acid Batteries:		No
Recycler Activity Without Storage:		No
Manifest Broker:		No
Sub-Part P Indicator:		No

Historic Generators:

Receive Date:		20140226
Handler Name:	CON EDISON SERVICE BOX:	8760
Federal Waste Generator Description:		Very Small Quantity Generator (formerly Conditionally-Exempt Small Quantity Generator
State District Owner:		Ny
Large Quantity Handler of Universal Waste:		No

CON EDISON SERVICE BOX: 8760 (Continued) **1016971485**

Recognized Trader Importer: No
Recognized Trader Exporter: No
Spent Lead Acid Battery Importer: No
Spent Lead Acid Battery Exporter: No
Current Record: No
Non Storage Recycler Activity: Not reported
Electronic Manifest Broker: Not reported

Receive Date: 20140326
Handler Name: CON EDISON SERVICE BOX: 8760
Federal Waste Generator Description: Not a generator, verified
State District Owner: Ny
Large Quantity Handler of Universal Waste: No
Recognized Trader Importer: No
Recognized Trader Exporter: No
Spent Lead Acid Battery Importer: No
Spent Lead Acid Battery Exporter: No
Current Record: Yes
Non Storage Recycler Activity: Not reported
Electronic Manifest Broker: Not reported

List of NAICS Codes and Descriptions:
NAICS Codes: No NAICS Codes Found

Facility Has Received Notices of Violations:
Violations: No Violations Found

Evaluation Action Summary:
Evaluations: No Evaluations Found

NY MANIFEST:
EPA ID: NYP004452264
Country: USA
Name: Con Edison
Address: 180 NASSAU ST
Address 2: Not reported
City,State,Zip: BROOKLYN, NY 11201
Zip 4: Not reported
Location Address 1: 180 NASSAU ST BRIDGE ST
Location Address 2: Not reported
Location City,State,Zip: BROOKLYN, NY 11201
Location Zip 4: Not reported
Facility Status: Not reported
Total Tanks: Not reported
Code: BP

Mailing:
Mailing Name: Con Edison
Mailing Contact: Con Edision
Mailing Address 1: 4 IRVING PL
Mailing Address 2: 15TH FL
Mailing City,State,Zip: NEW YORK, NY 10003
Mailing Zip 4: Not reported
Mailing Country: USA
Mailing Phone: Not reported

CON EDISON SERVICE BOX: 8760 (Continued) **1016971485**

Manifest Data:

Document ID:	Not reported
Manifest Status:	Not reported
Trans1 State ID:	NJ0000027193
Year:	2018
Trans2 State ID:	Not reported
Generator Ship Date:	02/26/2014
Trans1 Recv Date:	02/26/2014
Trans2 Recv Date:	Not reported
TSD Site Recv Date:	03/05/2014
Part A Recv Date:	Not reported
Part B Recv Date:	Not reported
Generator EPA ID:	NYP004452264
Trans1 EPA ID:	Not reported
Trans2 EPA ID:	Not reported
TSDF ID 1:	NJD002200046
TSDF ID 2:	Not reported
Manifest Tracking Number:	012771445JJK
Import Indicator:	N
Export Indicator:	N
Discr Quantity Indicator:	N
Discr Type Indicator:	N
Discr Residue Indicator:	N
Discr Partial Reject Indicator:	N
Discr Full Reject Indicator:	N
Manifest Ref Number:	Not reported
Alt Facility RCRA ID:	Not reported
Alt Facility Sign Date:	Not reported
MGMT Method Type Code:	H110
Waste Code a:	Lead
Waste Code b:	Not reported
Waste Code c:	Not reported
Waste Code e:	Not reported
Waste Code f:	Not reported
Waste Code g:	Not reported
Waste Code 1:	Not reported
Waste Code 2:	Not reported
Waste Code 3:	Not reported
Waste Code 4:	Not reported
Waste Code 5:	Not reported
Waste Code 6:	Not reported
Quantity:	75
Units:	Gallons (liquids only)
Number of Containers:	1
Container Type:	Cargo tanks (tank trucks)
Handling Method:	Treat
Specific Gravity:	1

R289 **ENGINE 207 / LADDER 110** **NY UST** **U003241861**
SSW **172 TILLARY STREET** **NY AST** **N/A**
1/8-1/4 **BROOKLYN, NY 11201** **NY Spills**
0.141 mi. **NY NYC LAND USE**
744 ft. **Site 1 of 16 in cluster R**

Relative:
Higher

Actual:
23 ft.

UST:

Name:	ENGINE 207 / LADDER 110
Address:	172 TILLARY STREET
City,State,Zip:	BROOKLYN, NY 11201
Id/Status:	2-601790 / Active
Program Type:	PBS
Region:	STATE
DEC Region:	2
Expiration Date:	03/16/2029
UTM X:	585938.10691
UTM Y:	4505481.52973
Site Type:	Municipality (Incl. Waste Water Treatment Plants, Utilities, Swimming Pools, etc.)

Affiliation Records:

Site Id:	23752
Affiliation Type:	Emergency Contact
Company Name:	F.D.N.Y.
Contact Type:	Not reported
Contact Name:	EOC / NOTIFICATION DESK
Address1:	Not reported
Address2:	Not reported
City:	Not reported
State:	NN
Zip Code:	Not reported
Country Code:	999
Phone:	(718) 999-2094
EMail:	Not reported
Fax Number:	Not reported
Modified By:	nFormUpd
Date Last Modified:	2023-12-05

Site Id:	23752
Affiliation Type:	Facility Owner
Company Name:	F.D.N.Y.
Contact Type:	Not reported
Contact Name:	F.D.N.Y.
Address1:	9 METROTECH CENTER
Address2:	Not reported
City:	BROOKLYN
State:	NY
Zip Code:	11201
Country Code:	001
Phone:	(718) 999-2094
EMail:	CASSANDRA.RICHARD@FDNY.NYC.GOV
Fax Number:	Not reported
Modified By:	nFormUpd
Date Last Modified:	2023-12-05

Site Id:	23752
Affiliation Type:	Facility Operator
Company Name:	FDNY
Contact Type:	Not reported
Contact Name:	FDNY
Address1:	4834 35TH ST

ENGINE 207 / LADDER 110 (Continued) **U003241861**

Address2:	Not reported
City:	LONG IS CITY
State:	NY
Zip Code:	11101
Country Code:	001
Phone:	(718) 784-6569
EMail:	CASSANDRA.RICHARD@FDNY.NYC.GOV
Fax Number:	Not reported
Modified By:	nFormUpd
Date Last Modified:	2023-12-05

Site Id:	23752
Affiliation Type:	Mail Contact
Company Name:	FDNY
Contact Type:	DIRECTOR OF COMPLIANCE
Contact Name:	CASSANDRA RICHARD
Address1:	4834 35TH ST
Address2:	Not reported
City:	LONG IS CITY
State:	NY
Zip Code:	11101
Country Code:	001
Phone:	(718) 784-6569
EMail:	CASSANDRA.RICHARD@FDNY.NYC.GOV
Fax Number:	Not reported
Modified By:	nFormUpd
Date Last Modified:	2023-12-05

Tank Info:

Tank Number:	004
Tank ID:	53463
Tank Status:	Closed - In Place
Material Name:	Closed - In Place
Capacity Gallons:	550
Install Date:	01/01/1997
Date Tank Closed:	01/01/1997
Registered:	True
Tank Location:	Underground
Tank Type:	Steel/carbon steel
Material Code:	0008
Common Name of Substance:	Diesel

Tightness Test Method:	NN
Date Test:	Not reported
Next Test Date:	Not reported
Pipe Model:	Not reported
Modified By:	MJGRIFFI
Last Modified:	05/09/2022

Equipment Records:

B00 - Tank External Protection - None
F00 - Pipe External Protection - None
C02 - Pipe Location - Underground/On-ground
G00 - Tank Secondary Containment - None
J02 - Dispenser - Suction Dispenser
A00 - Tank Internal Protection - None

ENGINE 207 / LADDER 110 (Continued) **U003241861**

D01 - Pipe Type - Steel/Carbon Steel/Iron
H00 - Tank Leak Detection - None
I00 - Overfill - None

Tank Number:	005
Tank ID:	53464
Tank Status:	Closed - In Place
Material Name:	Closed - In Place
Capacity Gallons:	550
Install Date:	01/01/1997
Date Tank Closed:	01/01/1997
Registered:	True
Tank Location:	Underground
Tank Type:	Steel/carbon steel
Material Code:	0008
Common Name of Substance:	Diesel
Tightness Test Method:	NN
Date Test:	Not reported
Next Test Date:	Not reported
Pipe Model:	Not reported
Modified By:	MJGRIFFI
Last Modified:	05/09/2022

Equipment Records:

C02 - Pipe Location - Underground/On-ground
G00 - Tank Secondary Containment - None
J02 - Dispenser - Suction Dispenser
B00 - Tank External Protection - None
F00 - Pipe External Protection - None
A00 - Tank Internal Protection - None
D01 - Pipe Type - Steel/Carbon Steel/Iron
H00 - Tank Leak Detection - None
I00 - Overfill - None

Tank Number:	006
Tank ID:	53465
Tank Status:	Closed - Removed
Material Name:	Closed - Removed
Capacity Gallons:	550
Install Date:	01/01/1997
Date Tank Closed:	01/01/1997
Registered:	True
Tank Location:	Underground
Tank Type:	Steel/carbon steel
Material Code:	0009
Common Name of Substance:	Gasoline
Tightness Test Method:	NN
Date Test:	Not reported
Next Test Date:	Not reported
Pipe Model:	Not reported
Modified By:	MJGRIFFI
Last Modified:	05/09/2022

Equipment Records:

ENGINE 207 / LADDER 110 (Continued) **U003241861**

C02 - Pipe Location - Underground/On-ground
G00 - Tank Secondary Containment - None
J02 - Dispenser - Suction Dispenser
B00 - Tank External Protection - None
F00 - Pipe External Protection - None
A00 - Tank Internal Protection - None
D01 - Pipe Type - Steel/Carbon Steel/Iron
H00 - Tank Leak Detection - None
I00 - Overfill - None

Tank Number: 007
Tank ID: 53466
Tank Status: Closed - In Place
Material Name: Closed - In Place
Capacity Gallons: 550
Install Date: 01/01/1997
Date Tank Closed: 01/01/1997
Registered: True
Tank Location: Underground
Tank Type: Steel/carbon steel
Material Code: 0009
Common Name of Substance: Gasoline

Tightness Test Method: NN
Date Test: Not reported
Next Test Date: Not reported
Pipe Model: Not reported
Modified By: MJGRIFFI
Last Modified: 05/09/2022

Equipment Records:

C02 - Pipe Location - Underground/On-ground
G00 - Tank Secondary Containment - None
J02 - Dispenser - Suction Dispenser
B00 - Tank External Protection - None
F00 - Pipe External Protection - None
A00 - Tank Internal Protection - None
D01 - Pipe Type - Steel/Carbon Steel/Iron
H00 - Tank Leak Detection - None
I00 - Overfill - None

Tank Number: 008
Tank ID: 53467
Tank Status: Closed - In Place
Material Name: Closed - In Place
Capacity Gallons: 550
Install Date: 01/01/1997
Date Tank Closed: 01/01/1997
Registered: True
Tank Location: Underground
Tank Type: Steel/carbon steel
Material Code: 0009
Common Name of Substance: Gasoline

Tightness Test Method: NN
Date Test: Not reported

ENGINE 207 / LADDER 110 (Continued) **U003241861**

Next Test Date: Not reported
Pipe Model: Not reported
Modified By: MJGRIFFI
Last Modified: 05/09/2022

Equipment Records:

C02 - Pipe Location - Underground/On-ground
G00 - Tank Secondary Containment - None
J02 - Dispenser - Suction Dispenser
B00 - Tank External Protection - None
F00 - Pipe External Protection - None
A00 - Tank Internal Protection - None
D01 - Pipe Type - Steel/Carbon Steel/Iron
H00 - Tank Leak Detection - None
I00 - Overfill - None

Tank Number: 009
Tank ID: 53468
Tank Status: Closed - In Place
Material Name: Closed - In Place
Capacity Gallons: 550
Install Date: 01/01/1997
Date Tank Closed: 01/01/1997
Registered: True
Tank Location: Underground
Tank Type: Steel/carbon steel
Material Code: 0009
Common Name of Substance: Gasoline

Tightness Test Method: NN
Date Test: Not reported
Next Test Date: Not reported
Pipe Model: Not reported
Modified By: MJGRIFFI
Last Modified: 05/09/2022

Equipment Records:

C02 - Pipe Location - Underground/On-ground
G00 - Tank Secondary Containment - None
J02 - Dispenser - Suction Dispenser
B00 - Tank External Protection - None
F00 - Pipe External Protection - None
A00 - Tank Internal Protection - None
D01 - Pipe Type - Steel/Carbon Steel/Iron
H00 - Tank Leak Detection - None
I00 - Overfill - None

Tank Number: 010
Tank ID: 53469
Tank Status: In Service
Material Name: In Service
Capacity Gallons: 2500
Install Date: 03/01/1997
Date Tank Closed: Not reported
Registered: True
Tank Location: Underground

ENGINE 207 / LADDER 110 (Continued) **U003241861**

Tank Type: Equivalent technology
Material Code: 0008
Common Name of Substance: Diesel

Tightness Test Method: ZZ
Date Test: 04/01/1997
Next Test Date: Not reported
Pipe Model: Not reported
Modified By: MJGRIFFI
Last Modified: 05/09/2022

Equipment Records:

C02 - Pipe Location - Underground/On-ground
F04 - Pipe External Protection - Fiberglass
J02 - Dispenser - Suction Dispenser
A99 - Tank Internal Protection - Other
H05 - Tank Leak Detection - In-Tank System (ATG)
E04 - Piping Secondary Containment - Double walled UG
G04 - Tank Secondary Containment - Double-Walled (Underground)
B04 - Tank External Protection - Fiberglass
D06 - Pipe Type - Fiberglass Reinforced Plastic (FRP)
H01 - Tank Leak Detection - Interstitial - Electronic Monitoring
I02 - Overfill - High Level Alarm
K01 - Spill Prevention - Catch Basin
L09 - Piping Leak Detection - Exempt Suction Piping

AST:
Name: ENGINE 207 / LADDER 110
Address: 172 TILLARY STREET
City,State,Zip: BROOKLYN, NY 11201
Region: STATE
DEC Region: 2
Site Status: Active
Facility Id: 2-601790
Program Type: PBS
UTM X: 585938.10691
UTM Y: 4505481.52973
Expiration Date: 03/16/2029
Site Type: Municipality (Incl. Waste Water Treatment Plants, Utilities, Swimming Pools, etc.)

Affiliation Records:
Site Id: 23752
Affiliation Type: Emergency Contact
Company Name: F.D.N.Y.
Contact Type: Not reported
Contact Name: EOC / NOTIFICATION DESK
Address1: Not reported
Address2: Not reported
City: Not reported
State: NN
Zip Code: Not reported
Country Code: 999
Phone: (718) 999-2094
EMail: Not reported
Fax Number: Not reported
Modified By: nFormUpd
Date Last Modified: 2023-12-05

ENGINE 207 / LADDER 110 (Continued) **U003241861**

Site Id:	23752
Affiliation Type:	Facility Owner
Company Name:	F.D.N.Y.
Contact Type:	Not reported
Contact Name:	F.D.N.Y.
Address1:	9 METROTECH CENTER
Address2:	Not reported
City:	BROOKLYN
State:	NY
Zip Code:	11201
Country Code:	001
Phone:	(718) 999-2094
EMail:	CASSANDRA.RICHARD@FDNY.NYC.GOV
Fax Number:	Not reported
Modified By:	nFormUpd
Date Last Modified:	2023-12-05

Site Id:	23752
Affiliation Type:	Facility Operator
Company Name:	FDNY
Contact Type:	Not reported
Contact Name:	FDNY
Address1:	4834 35TH ST
Address2:	Not reported
City:	LONG IS CITY
State:	NY
Zip Code:	11101
Country Code:	001
Phone:	(718) 784-6569
EMail:	CASSANDRA.RICHARD@FDNY.NYC.GOV
Fax Number:	Not reported
Modified By:	nFormUpd
Date Last Modified:	2023-12-05

Site Id:	23752
Affiliation Type:	Mail Contact
Company Name:	FDNY
Contact Type:	DIRECTOR OF COMPLIANCE
Contact Name:	CASSANDRA RICHARD
Address1:	4834 35TH ST
Address2:	Not reported
City:	LONG IS CITY
State:	NY
Zip Code:	11101
Country Code:	001
Phone:	(718) 784-6569
EMail:	CASSANDRA.RICHARD@FDNY.NYC.GOV
Fax Number:	Not reported
Modified By:	nFormUpd
Date Last Modified:	2023-12-05

Tank Info:

Tank Number:	002
Tank Id:	47801
Material Code:	0008
Common Name of Substance:	Diesel

ENGINE 207 / LADDER 110 (Continued) **U003241861**

Equipment Records:
C02 - Pipe Location - Underground/On-ground
G00 - Tank Secondary Containment - None
J02 - Dispenser - Suction Dispenser
A00 - Tank Internal Protection - None
D01 - Pipe Type - Steel/Carbon Steel/Iron
H00 - Tank Leak Detection - None
I00 - Overfill - None
B00 - Tank External Protection - None
F00 - Pipe External Protection - None

Tank Location:	Aboveground - contact with soil.... Tank bottom rests on soil, allowing no visual inspection.
Tank Type:	Steel/Carbon Steel/Iron
Tank Status:	Closed - Removed
Pipe Model:	Not reported
Install Date:	Not reported
Capacity Gallons:	550
Tightness Test Method:	NN
Date Test:	Not reported
Next Test Date:	Not reported
Date Tank Closed:	Not reported
Register:	True
Modified By:	MJGRIFFI
Last Modified:	05/09/2022
Material Name:	diesel
Tank Number:	003
Tank Id:	47802
Material Code:	0008
Common Name of Substance:	Diesel

Equipment Records:
B00 - Tank External Protection - None
F00 - Pipe External Protection - None
C02 - Pipe Location - Underground/On-ground
G00 - Tank Secondary Containment - None
J02 - Dispenser - Suction Dispenser
A00 - Tank Internal Protection - None
D01 - Pipe Type - Steel/Carbon Steel/Iron
H00 - Tank Leak Detection - None
I00 - Overfill - None

Tank Location:	Aboveground - contact with soil.... Tank bottom rests on soil, allowing no visual inspection.
Tank Type:	Steel/Carbon Steel/Iron
Tank Status:	Closed - Removed
Pipe Model:	Not reported
Install Date:	Not reported
Capacity Gallons:	550
Tightness Test Method:	NN
Date Test:	Not reported
Next Test Date:	Not reported
Date Tank Closed:	Not reported
Register:	True
Modified By:	MJGRIFFI
Last Modified:	05/09/2022

ENGINE 207 / LADDER 110 (Continued) **U003241861**

Material Name: diesel

SPILLS:

Name:	ENGINE CO. 207/ LADD. CO. 11 FDNY -DDC
Address:	172 TILLARY STREET
City,State,Zip:	BROOKLYN, NY
Spill Number/Closed Date:	9705042 / Not Reported
Facility ID:	9705042
Facility Type:	ER
DER Facility ID:	180519
Site ID:	218191
DEC Region:	2
Spill Cause:	Housekeeping
Spill Class:	B3
SWIS:	2401
Spill Date:	1997-07-28
Investigator:	ADZHITOM
Referred To:	USTS REMOVAL FEASIBILITY WILL BE INVESTIGATED
Reported to Dept:	1997-07-28
CID:	266
Water Affected:	Not reported
Spill Source:	Institutional, Educational, Gov., Other
Spill Notifier:	Other
Cleanup Ceased:	Not reported
Cleanup Meets Std:	False
Last Inspection:	Not reported
Recommended Penalty:	False
UST Trust:	False
Remediation Phase:	5
Date Entered In Computer:	1997-07-28
Spill Record Last Update:	2025-04-04
Spiller Name:	TONY MARINO
Spiller Company:	NYC DEPARTMENT DESIGN & C
Spiller Address:	30-30 THOMPSON AVE, 5TH F
Spiller Company:	001
Contact Name:	Not reported
Latitude:	40.6958960
Longitude:	-73.9848327
DEC Memo:	Prior to Sept, 2004 data translation this spill Lead_DEC Field was ZHITOMIRSKY This site has been combined with the adjacent 84th Precinct for purposes of remediation. LiRo is currently operating a multi-phase extraction system with branches at both facilities to address soil and groundwater remediation. (See also Spill #9512589 at 84th Precinct.) - JK 1/19/04. 6-2-2005 Reviewed a Monitoring Report for the above referenced site. The report presented remedial system performance and groundwater monitoring data. The data show that wells adjacent to Gold Street showed increasing contaminant concentrations. In the report LiRo proposed to discontinue groundwater sampling at wells MW-1, MW-2, MW-3, MW-4, MW-5, MW-12 and MW-13. The Department concurred with this proposal. However, the Department recommended that LiRo should take steps to address the increases in dissolved-phase VOC levels in the wells adjacent to Gold Street.AZ

ENGINE 207 / LADDER 110 (Continued) **U003241861**

8-28-2005 Reviewed a Monitoring Report for June 2005. The report presented remedial system performance and groundwater monitoring data. Groundwater contaminant levels appear to be falling along the west side of Gold Street. In the report LiRo proposed to install ORC socks at wells MW-15, MW-17, 84MW-2 and 84MW-6. The Department concurred with this proposal. AZ 2/9/2006 Reviewed a Monitoring Report received in November 2005. The system was down for 26 days in September due to clogged lines. Franklin has been directed to make necessary repairs to increase induced vacuum in the 84th Pct. driveway area. AZ 5/15/2006 Reviewed a Monitoring Report for October - December 2005. Recent groundwater analytical results showed total VOC concentrations up to 11.070 ppb in MW-7. The current sampling results showed increase in VOC levels at extraction wells EW-6/MW-7 in the portion of EC 207. AZ 12/01/2006 Reviewed a Monitoring Report for April - June 2006. Flow meter is broken, therefore the system's efficiency in removing VOCs in gw is unknown. The MPE system needs rebalancing to ensure maximum vacuum and fluid extraction rates in EW-6, EW-8, EW-12, PD-BW-6, and PD-BW-2. In a telephone conversation with Brian Morissey I concurred with removing 84-MW-5 from gw the sampling program because VOCs and SVOCs were not detected for two consecutive monitoring events. The total VOC concentrations in MW-20 sharply increased. MW-2 has 10,450 ppb total VOCs. AZ 12/22/2006 At the meeting with DDC/Greyhawk on 12/12/2006 DEC inquired about the remedial progress at this site. The system must be rebalanced. Greyhawk will issue a change order. AZ 5-11-2007 Reviewed a Monitoring Report for July - September 2006 dated January 5, 2007. MPE system had an uptime of 9%. because of failure of liquid transfer pump P-101. System has restrictive fluid flow and vacuum on the extraction wells. VOC concentrations ranging from 2,360 ppb to 8, 840 ppb in four of the 18 monitoring wells. Wells MW-15 and MW-20 show large increase in total VOC concentrations from the previous sampling round. Roux listed as upcoming tasks repair of the liquid pump, re-starting the MPE system and making adjustments to increase floe extraction and vacuum at extraction wells EW-11,EW-12,PD-BW-02 and PD-BW-05. The MPE system needs adjustment. Roux recommended inspection of the water flow meter, removal of several monitoring wells from the sampling program, removal of SVOCs from the sample schedule, inclusion of several bioremediation parameters in the sampling program. E-mail was sent to DDC/Roux/Greyhawk: MPE system at this site had an uptime of 9% because of failure of liquid transfer pump P-101. System has restrictive fluid flow and vacuum on the

ENGINE 207 / LADDER 110 (Continued) **U003241861**

extraction wells. VOC concentrations ranging from 2,360 ppb to 8, 840 ppb in four of the 18
monitoring wells. Wells MW-15 and MW-20 show large increase in total VOC concentrations from the
previous sampling round. Roux listed as upcoming tasks repair of the liquid pump, re-starting the
MPE system and making adjustments to increase flow extraction and vacuum at extraction wells EW-11,
EW-12, PD-BW-02 and PD-BW-05. The MPE system needs adjustment. Al these tasks should be performed
without delay.Roux recommended inspection of the water flow meter, removal of SVOCs from the
sampling schedule and inclusion of several bioremediation parameters in the sampling program. All
these recommendations are approved. Sampling of wells MW-06 and 84MW-05 could be discontinued. AZ
7-23-2007 Reviewed a Monitoring Report for October 2006 - March 2007 and dated May 24, 2007. Total
VOC concentrations ranged from non-detect to 6,458 ppb in 84MW-03. Total VOC concentrations
significantly increased in downgradient well MW-20 (from 601 ppb to 1777 ppb). The MPE system had
an uptime of only 13%. Roux proposed that only seven extraction wells should remain online. DEC
concurs with the following addition: extraction well EW-12 should also remain online.
Bioremediation program proposed by Roux should be implemented without delay. Roux proposed removing
six monitoring wells from the groundwater sampling program. DEC concurs. Roux proposed removing
SVOCs from the sampling program. DEC previously concurred to this proposal in an e-mail dated
5-11-2007. An e-mail was sent to DDC/Roux/Greyhawk: I have reviewed a Monitoring Report for the
above site for the period of October 2006 - March 2007 and dated May 24, 2007. Total VOC
concentrations ranged at the site from non-detect to 6,458 ppb in 84MW-02. Total VOC concentrations
significantly increased in downgradient monitoring well MW-20 (from 601 ppb to 1777 ppb). The MPE
system had an uptime of only 13%. Roux proposed that only seven extraction wells should remain
online. DEC concurs with the following addition: extraction well EW-12 should also remain online.
Bioremediation program proposed by Roux should be implemented without delay. Roux proposed removing
six monitoring wells from the groundwater sampling program. DEC concurs. Roux proposed removing
SVOCs from the sampling program. DEC previously concurred to this proposal in an e-mail dated
5-11-2007. AZ 3-25-2008 An e-mail was sent to Greyhawk/DDC/ROux/V.Brevdo: I have reviewed a
Monitoring Report for the above site for the period of April - September 2007 dated December 21,
2007. Total VOC concentrations ranged at the site from non-detect to 5,712 ppb in 84MW-03. Total
VOC concentrations significantly increased in monitoring wells 84MW-6

ENGINE 207 / LADDER 110 (Continued) **U003241861**

and MW-07/EW06 . The MPE system is offline. Roux proposed restart of the MPE system. MPE system restart should be performed without delay. Bioremediation program proposed by Roux should be implemented without delay. AZ 1-16-2009 An e-mail was sent to Roux/DDC/Greyhawk/V. Brevdo: I have reviewed Quarterly Monitoring Report for the above site for the period of October 2007 - September 2008 dated November 5, 2008. Total VOC concentrations ranged at the site from 228 ppb to 3,972 ppb in 84MW-06. Total VOC concentrations have been on the rise during the last reporting period. DEC approved enhanced bioremediation plan on July 23, 2007. The injection was performed in October 2008. The MPE system is offline. In March 2008 DEC requested restart of the MPE system. But the system has not been started. Following evaluation of the bioremediation program, the MPE system should be resumed if needed. AZ 10-8-09 An e-mail was sent to Roux/Fatemeh Ashkan: I have reviewed Quarterly Monitoring Report for the above site for the period of October 2008 - January 2009 dated April 23, 2009. ORC injections were performed in 2003. In December 2008 sampling event two wells MW-10 and MW-19 were inaccessible. MW-01 and 84-MW-01 have been paved over and are no longer accessible. The injection work started on August 6, 2008, but could not continue due to extremely low-flow conditions at the site. Wells have difficulty taking the required NutriMax solutions. PermeOx Injection Plus and NutriMax injections were completed in October 2008 due to the low-flow conditions. MPE system is still off-line. Total VOC concentrations after injections ranged from 126 ppb to 3,557 ppb in 84MW-03. The highest levels of groundwater contamination remains in the southern portion of the site. Roux proposed a round of confirmatory soil borings. This proposal is approved. MPE system should be repaired, modified and restarted. Also, I contacted Brian Morrissey. Wells MW-04, MW-05 and MW-06, MW-12, MW-13,and MW-15 had no access on December 17, 2008 sampling event. I requested that if wells MW--01 and 84-MW-01 had been previously contaminated than they should be re-installed. If the wells which were not accessed in December 2008 event were not accessible in October 2009 they should should be re-sampled. AZ 12-20-2010 An e-mail was sent to DDC/V. Brevdo, S. Frank (LiRo): Dear Steve, I have reviewed a quarterly monitoring report and site turn-over status. The report proposed advancement of five borings and installation of one well. These proposals are approved. Also, the report stated that a number of diesel/gasoline tanks were closed in place. These tanks could be a continued source of contamination. Excavation of these tanks

ENGINE 207 / LADDER 110 (Continued) **U003241861**

should be considered as one of the remedial options, if feasible. The Responsible Party and
Contractors are responsible for the safe execution of the Work Plan. AZ 5-4-2011 Reviewed a QMR
dated Jan-20-2011. LiRo proposed implementation of the additional site investigation that was
previously approved by DEC and quarterly sampling. AZ 1-9-12 Reviewed a QMR 10/31/11. ISCO will be
implemented at the site. It was approved by DEC in October 2011. AZ 6-18-2012 LiRo will investigate
the feasibility of removal of the four USTs located within the station house apparatus floor in the
Engine Company. Soil is heavily contaminated northwest of tanks 004, 005, 007 and 008. AZ 7-5-2013
LiRo identified a concrete patch in the western most bay area, approximately 19' by 4'. This area
is assumed to be centered over the four closed in-place 550-gallon USTs. The bay area has
approximately 10 feet of overhead clearance and the tanks can be assessed through the bay door to
the north. LiRo recommended completion of geophysical survey to determine location of the tanks and
other utilities. LiRo also recommended feasibility study to determine if tank removal will address
contamination at the site. I contacted S. Frank over the phone. He confirmed that LiRo will perform
a geophysical survey and the tanks removal feasibility study. AZ 12-9-2013 Six injection wells were
installed along the driveway area, south of the 84th Precinct in May 2012. Soil contamination is
present at and below the groundwater level at depths ranging 21'-28'. Increased VOC levels indicate
rebounding levels. Monitoring well PD-BW-06 has exhibited 19, 970 ppb in groundwater. Nuisance
odors were reported, therefore, the fourth injection event will be completed and potential
off-gassing issues will be addressed in the third quarter 2013. AZ 12-22-2014 Reviewed a monitoring
report December 2013 - April 2014 dated June 19, 2014. Groundwater sampling was completed in
February 2014 and April 2014. Dissolved phase VOC impacts at EC 207 facility remain in the vicinity
of wells MW-A, EW-05 and MW-07/ew-06 (up to 3,022 ppb). AZ 4-2-2015 Reviewed a monitoring report
May 2014 - July 2014 dated September 5, 2014. Soil data collected indicates that soil contamination
is present at and below the groundwater table, in the saturated zone along the driveway area of 84
Precinct. The fourth ISCO injection event was completed in July 2014. Groundwater sampling was
completed in May 2014. Dissolved phase VOC impacts were recorded in 14 wells. The total VOC
concentrations above AWQSGV's ranged from 41 ppb to 13,948 ppb. AZ 1-11-2016 Reviewed a monitoring
report November 2014 - February 2015 dated May 26, 2015. Soil data collected indicates that soil
contamination is present at and below the groundwater table, in the

ENGINE 207 / LADDER 110 (Continued) **U003241861**

saturated zone along the
driveway area of 84 Precinct. The fourth ISCO injection event was completed in July 2014.
Groundwater sampling was completed in January 2015. Dissolved phase VOC impacts were recorded in 11
wells. The total VOC concentrations above AWQSGV's ranged from 6 ppb to 10.996 ppb. Six wells on
the Engine 207 portion of the site were inaccessible since they were covered with construction
trailers. AZ 2-12-2016 Reviewed a QMR report dated December 7, 2015. The report recommended
implementation of a modified ISCO injection plan. A total four ISCO injection events have been
completed so far. According to LiRo, it appears that the injection well radius of influence was
reduced and the well locations were no longer effective. LiRo performed a soil investigation in the
alleyway. Six borings were advanced to 30'-40'. Petroleum impacted soil was identified from 25' to
30' bgs. Also, petroleum impacted soil was identified outside the injection area, within the
sidewalk, along Gold Street. The total VOC concentrations in six soil samples ranged from 48,420
ppb to 806,400 ppb (26'-27'). Some of 2015 sampling data does not have a similar sampling interval
as the historical data. This is because in the June 2015 data, there were generally no indicators
(i.e., elevated PID readings, odors, staining, etc.) of petroleum impacts within the corresponding
depth intervals, therefore no samples were collected. Multiple wells were not sampled due to site
construction trailers locking access. The total VOC concentrations in 10 samples ranged from 31 ppb
to 15,295 ppb. Five wells reported increases in VOC concentrations. All three wells within ISCO
injection area reported increases in total VOC concentrations compared to the May 2015 sampling
event and two wells reported decreases. Two USTs remain close in place, one at each site: EC 207
and 84th Precinct. I left a message for S. Frank. AZ 1-31-2017 Reviewed a QMR report dated August
8, 2016. VOC concentrations ranged from 3,630 ppb in the wells associated with Engine Company 207.
LiRo will continue EFR and use of ORC socks. LiRo will conduct GPR survey in the alleyway (84th
Pct.) to determine possible location of the piping for the closed-in-place UST. Additionally, LiRo
evaluate excavating test pits to determine if piping source areas are present. I have contacted S.
Frank over the phone and approved the test pits. I have also requested more aggressive treatment of
this spill, including excavation if feasible. AZ 7-17-2017 Reviewed a QMR report dated January 27,
2017. Based on the Geophysical Investigation results performed in August 2016, there is no evidence
of remaining piping or tanks in the 84th Precinct alleyway. However, due to persistent elevated

ENGINE 207 / LADDER 110 (Continued) **U003241861**

contaminant levels in that area, LiRo will conduct a several test pits in the alleyway to better determine if piping/lines are present. AZ 3-5-2018 Reviewed a QMR report dated September 28, 2017. Petroleum impacts remain mainly within the apparatus floor and Monitoring wells MW-A, EW-05, MW--10/MW-10R, EW-09/MW-11. EFR will be continued. AZ 6-3-2019 Reviewed a QMR report dated November 13, 2018. Petroleum impacts remain mainly within the apparatus floor and monitoring wells MW-A, EW-05, MW--10/mw-10R, EW-09/MW-11. EFR will be continued. Soil samples were collected from seven soil borings. Total VOCs in soil ranged from 7,623 ppb to 868,200 ppb in LBR-27 (25'-27' bgs). Total VOCs in groundwater were up to 2,961 ppb in MW-10R. DEC approved on Nov. 18, 2018, removal of five monitoring wells from the groundwater sampling program. AZ 10-15-2019 Reviewed a QMR report dated February 28, 2019. Of nine wells sampled, four wells reported VOCs at concentrations above the standards. Petroleum impacts remain mainly within the apparatus floor and monitoring wells MW-A, EW-05, MW--10/MW-10R, EW-09/MW-11. EFR will be continued. Total VOCs in groundwater ranged from 262 ppb to 1,042 ppb in well MW-A. AZ 2-10-2020 Reviewed a QMR report dated November 26, 2019. The report contained a Work Plan for proposed S-ISCO injection. The proposed S-ISCO program utilizes Ethical Chem's of South Windsor, Connecticut, patented S-ISCO technology to address VOCs in soil and groundwater. This technology combines delivery of surfactant and oxidant into the subsurface, where surfactant blend desorbs and emulsifies the contaminants in aqueous phase, increasing contaminants surface area exposure to the oxidant. I left a message from S. Frank regarding the proposed technology (adverse effects and previous applications). AZ 2-12-2020 Discussed the site with S. Frank over the phone. The submitted report will be revised and resubmitted. Information regarding adverse effects and previous applications will be included in the report. AZ 4-1-2020 Reviewed a report dated March 20, 2020.During the current monitoring period (September 2019 through November 2019), the following activities were performed EFR was completed on select wells on September 30, 2019, October 30, 2019, and November 26, 2019. Routine groundwater gauging and sampling was completed October 7-11, 2019.A total of 14,214-gallons of groundwater have been removed since February 2016 and a total of 881-gallons of groundwater were removed during this monitoring period. No free-phase product was measured in any well during any of the EFR events. The total VOC concentrations in these ten samples from the 84th Precinct ranged from 7 micro grams per liter (?g/L) in well MW-15 to 10,304 ?g/L in well PD-BW-06. Five wells

ENGINE 207 / LADDER 110 (Continued) **U003241861**

reported increases in total
VOC concentrations, five wells reported decreases in total VOC concentrations, and two wells
reported no change compared to the July 2019 or most recent sampling event. AZ 6-24-2020 Reviewed a
report dated June 1, 2020. Routine groundwater sampling was completed in January 2020.
Dissolved-phase VOC concentrations greater than NYSDEC standards are evident at the Engine Company
207 facility in wells MW-A, EW-05, and EW-09/MW-14. Groundwater samples from the 84th Precinct
parcel along the driveway/alleyway/sidewalk, reported dissolved-phase VOC concentrations greater
than NYSDEC standards in wells 84MW-02, 84MW-03, 84MW-06, EW-12, MW-16, MW-17, MW-20R, and PD-BW-
06. Dissolved-phase concentrations at the Site have shown high degrees of variability. ORC socks
are utilized in wells MW-10R, MW-16, MW-17, MW-18, MW-20R, 84MW-02, 84MW-06, PD-BW-05, PD-BW-06,
EW-12, 84MW-03, EW-05, and MW-A. The ORC socks were replaced in numerous wells in January 2020.LiRo
will continue EFR as an IRM on the following wells at the Engine Company 207 facility: MWA, MW-10R,
and EW-05. At the 84th Precinct facility IRM will continue in wells 84MW-06, PD-BW-06, 84MW-02,
EW-12, MW-18, and MW-20R. LiRo will replace monitoring well MW-10R. AZ 1-25-2021 Reviewed a report
dated November 25, 2021. Dissolved-phase VOC concentrations greater than NYSDEC standards are
evident at the Engine Company 207 facility in wells MW-A, EW-05, and EW- 09/MW-14. Petroleum
impacts remain at the Engine Company 207 facility mainly within the apparatus floor and monitoring
wells MW-A, EW-05, and EW- 09/MW-14. Of the five groundwater samples collected from the Engine
Company 207 facility, three wells reported one or more VOCs at concentrations above AWQSGVs. These
included wells EW-05, EW-09/MW-14, and MW-A. The total VOC concentrations in these three wells were
3,379 ?g/L (EW-05), 35 ?g/L (EW-09/MW-14), and 413 ?g/L (MW-A). Three wells reported a decrease in
total VOC concentrations and two wells reported an increase in total VOC concentrations when
compared to the most recent sampling event. ORC socks are utilized. LiRo will continue EFR as an
IRM on the following wells at the Engine Company 207 facility: MWA, MW-10R, and EW-05. AZ 3-18-2021
Reviewed a report dated January 27, 2020. Of the five groundwater samples collected from the Engine
Company 207 wells, VOC concentrations above AWQSGVs were reported in four samples. These include
wells EW-05, EW-09/MW-14, MW-10R, and MW-A. The total VOC concentrations in these four samples from
Engine Company 207 ranged from 81 ?g/L in well MW-10R to 1,178 ppb in well MW A. The total VOC
concentrations reported were within historical ranges. Of the five groundwater samples collected

ENGINE 207 / LADDER 110 (Continued) **U003241861**

from Engine Company 207 wells, two wells reported decreases in total VOC concentrations and three wells reported increases in total VOC concentrations when compared to the previous sampling event (July 2020). URS will continue EFR (quarterly) as an IRM on the following wells at the Engine Company 207 facility: MW- A, MW-10R, and EW-05. AZ 8-11-2021 Reviewed a report dated April 30, 2021.During the current monitoring period (December 2020 through February 2021.Of the five groundwater samples collected from the Engine Company 207 wells, VOC concentrations above AWQSGVs were reported in two samples. These include well EW-09/MW-14 and MW-A. The total VOC concentrations in these two samples from Engine Company 207 were 41 ppb and 613 ppb, respectively. The total VOC concentrations reported were within historical ranges. Of the five groundwater samples collected from Engine Company 207 wells, all five wells reported decreases in total VOC concentrations when compared to the previous sampling event (September 2020). ORC socks are utilized in the following wells: MW-10R, EW-05, and MW-A. LiRo has submitted a work plan and NYSDEC has approved the use of Surfactant Enhanced In-Situ Chemical Oxidation (S-ISCO) at the site. In September 2020, LiRo was informed by NYCDCC of revisions to the FY2021 budget (covering period of July 2020 through June 2021). As a result, EFR at the site has been reduced to quarterly (free-phase product is not present) and only one round of S-ISCO injections is anticipated for completion in 2Q2021. AZ 12-15-2021 Reviewed a report dated August 16, 2021, for the period of March 2021 through May 2021. Of the five groundwater samples collected from the Engine Company 207 wells, VOC concentrations above AWQSGVs were reported in three samples. These three wells are: EW-09/MW-14, MW-10R, and MWA. The total VOC concentrations in these three samples from Engine Company 207 were 198 ppb, 29 ppb, and 251 ppb, respectively. The total VOC concentrations reported were within historical ranges. Of the five groundwater samples collected from Engine Company 207 wells, four wells reported slight increases in total VOC concentrations, and one well reported a decrease in total VOC concentrations when compared to the previous sampling event (December 2020). ORC socks are utilized in the following wells:MW-10R, EW-05, and MW-A. Based on analytical data, it appears that soil contamination is a continuing factor in groundwater dissolved phase VOC concentrations. AZ 4-7-2022 Reviewed a report dated December 1, 2021, for the period of June 2021 through August 2021. Of the five groundwater samples collected from the Engine Company 207 wells, VOC concentrations above AWQSGVs were reported in four samples. These four wells are: EW-05,

ENGINE 207 / LADDER 110 (Continued) **U003241861**

EW-09/MW-14, MW-10R, and MW-A.
The total VOC concentrations in these four samples from Engine Company 207 were 13 ppb, 1,254 ppb,
141 ppb, and 700 ppb, respectively. The total VOC concentrations reported were within historical
ranges. Of the five groundwater samples collected from Engine Company 207 wells, four wells
reported increases in total VOC concentrations, and one well reported a decrease in total VOC
concentrations when compared to the previous sampling event (March 2021). ORC socks are utilized in
the following wells:MW-10R, EW-05, and MW-A. AZ 12-16-2022 Reviewed a report for the period of
March 2022 through May 2022.Groundwater sampling was completed for this monitoring period on March
14, 2022, and March 16, 2022. Of the five groundwater samples collected from the Engine Company 207
wells, VOC concentrations above AWQSGVs were reported in two of the five samples. The groundwater
sample concentrations were 117 g/L (MW-A) and 319 g/L (EW-05). Of the five groundwater samples
collected from Engine Company 207 wells, all five wells reported a decrease in total VOC
concentrations when compared to the previous sampling event (January 2022) ORC socks are utilized
in the following wells: Engine Company 207: EW-05 and MW-A. AZ 7-21-2023 Reviewed a report for the
period of June 2022 through September 2022. Petroleum impacts remain at the Engine Company 207
facility mainly within the apparatus floor and monitoring wells MW-A, EW-05, EW-09/MW-14,
EW-06/MW-07, and MW-10R.In this monitoring period between August 2022 and September 2022, LiRo
installed a total of 13 soil borings to evaluate current soil conditions, post S-ISCO injections.
The borings were advanced to depths ranging from 17 ft. bgs to 45 ft. bgs and were placed within
the S-ISCO injection areas. A total of 87 soil samples were collected and submitted for laboratory
analysis of CP-51 list VOCs and SVOCs. The soil data indicates that no petroleum impacts were
identified in borings advanced in the Engine Company 207injection area. LiRo will continue use of
ORC socks in wells. AZ 9-13-2023 Reviewed a report for the period of October 2022 through December
2022. ORC socks are utilized in wells EW-05 and MW-A. Of the four groundwater samples collected
from Engine Company 207 wells, three wells reported a decrease in total VOC concentrations, and one
well reported an increase in total VOC concentrations when compared to the previous sampling event
(September 2022). During the June 2022 sampling event, well EW-05 reported the highest total VOC
concentration (2,058 ppb) since at least 2019. The concentration returned to historical conditions
in the September 2022 sampling event, then spiked again during this November/December 2022 sampling

ENGINE 207 / LADDER 110 (Continued) **U003241861**

event. AZ 11-20-2023 Reviewed a report for the period of January 2023 through March 2023.Petroleum impacts (groundwater) remain at the Engine Company 207 facility mainly within the apparatus floor and monitoring wells MW-A and EW-05. Dissolved-phase VOC concentrations reported above AWQSGVs in Engine Company 207 facility wells this monitoring period include MW-A, MW-10R, and EW-05. LiRo will continue use of ORC socks in wells. ORC socks will be changed per manufacturer s recommendations. LiRo will install ORC socks in well 84MW-06 and MW-16R. AZ 1-10-2024 Reviewed a report for the period of April 2023 through June 2023.No groundwater samples were collected from wells MW-17 (84th Precinct side) and EW-06/MW-07 (Engine Company 207) because these wells were inaccessible. Of the four groundwater samples collected from the Engine Company 207 wells, VOC concentrations above AWQSGVs were reported in all four samples. The four groundwater sample total VOC concentrations were 11EW-05 and MW-A 3,406 ug/L (EW-05), 260 ug/L (MW-10R), 1,552 ug/L (EW-06/MW-14), and 398 ug/L (MW-A). AZ 3-13-2024 Reviewed a report for the period of July 2023 through September 2023. The four groundwater sample total VOC concentrations were 759 ug/L (EW-05), 253 ug/L (MW-10R), 1,230 ug/L (EW-06/MW-14), and 170 ug/L (MW-A). Of the five groundwater samples collected from Engine Company 207 wells, one well reported an increase in total VOC concentrations, and four wells reported decreases in total VOC concentrations when compared to the previous sampling event (June 2023). ORC socks are used in EW-05 and MW-A. AZ 8-20-2024 Reviewed a report for the period of October 2023 through December 2023. Of the five groundwater samples collected from the Engine Company 207 wells, VOC concentrations above AWQSGVs were reported in three samples. The three groundwater sample total VOC concentrations were 905 ug/L (EW-05), 30 ug/L (MW-10R), and 2,751 ug/L (EW-06/MW-14). Of the five groundwater samples collected from Engine Company 207 wells, two wells reported an increase in total VOC concentrations, and three wells reported decreases in total VOC concentrations when compared to the previous sampling event (September 2023). EFR as an IRM began in February 2016. The analytical results are somewhat variable between sampling events. Dissolved-phase TVOC concentrations in some Site wells have shown significant variations but in general all are continuing to show decreasing trends. Eleven groundwater sampling events have been conducted, post S-ISCO injections. Typically, groundwater concentrations report a short duration (several months) increase following S-ISCO injections. Several wells at both facilities followed this pattern following injections. During this monitoring period, the dissolved

ENGINE 207 / LADDER 110 (Continued) **U003241861**

phase TVOC in Site wells have shown some variation but continue to show an overall decrease in TVOC trends. AZ 8-20-2024 Reviewed a report for the period of January 2024 through March 2024.Of the five groundwater samples collected from the Engine Company 207 wells, VOC concentrations above AWQSGVs were reported in four samples. Total VOC concentrations in the wells with exceedances were 4,638 ug/L (EW-05), 34 ug/L (MW-10R), 4,239 ug/L (EW-09/MW-14), and 51 ug/L (MW-A). On October 31, 2023, the ORC socks were changed in the following wells, MW-17, MW-18, 84MW-02, 82MW-03, 84MW-06, PD-BW-06, EW-12, EW-05 and MW-A. The ORC sock was removed from well MW-20R and the ORC sock could not be replaced in well MW-16R as the well was inaccessible at that time. AZ 12-23-2024 Reviewed a Monitoring Report for April 2024 through June 2024. Of the four groundwater samples collected from the Engine Company 207 wells, VOC concentrations above AWQSGVs were reported in three samples. Total VOC concentrations in the three wells with exceedances were 2,737 ug/L (EW-05), 41 ug/L (MW-10R), and 63 ug/L (MW-A). ORC socks are or historically have been utilized in the following wells: EW-05 and MW-A. The NYSDEC approved LiRo s Work Plan for use of S-ISCO as a remedial technology for the Site and SISCO injections were completed in June 2021. A total of 13 temporary S-ISCO injection points were advanced with four points (TIP-01 through TIP-04) advanced within the area of Engine Company 207 and the remaining points (TIP-05 through TIP-13) installed on the 84th Precinct side of the Site. The injections consisted of a mixture of Sodium Persulfate, E-Mulse 3 (surfactant), Sodium Hydroxide and water. Injection depths ranged from 21 to 27 ft. bgs depending on the injection point location. AZ 4-4-2025 Reviewed a Monitoring Report for July 2024 through September 2024.Of the five groundwater samples collected from the Engine Company 207 wells, VOC concentrations above AWQSGVs were reported in four samples. Total VOC concentrations in the four wells with exceedances were 2,666 ?g/L (EW-05), 86 ug/L (EW-09/MW-14), 80 ug/L (MW-10R), and 21 ug/L (MW-A). Of the five groundwater samples collected from Engine Company 207 wells, two wells (EW06/MW07, EW-09/MW-14) reported an increase in total VOC concentrations, and three wells (EW-05, MW-10R, MW-A) reported a decrease in total VOC concentrations when compared to the previous sampling event (June 2024). ORC socks are or historically have been utilized in the following wells: EW-05 and MW-A AZ

Remarks: LABORATORY RESULTS TAKEN DURING A SUB-SURFACE INVESTIGATION INDICATE SOIL CONTAMINATION.

All Materials:

Site ID: 218191

ENGINE 207 / LADDER 110 (Continued) **U003241861**

Operable Unit ID:	1050917
Operable Unit:	01
Material ID:	563816
Material Code:	0009
Material Name:	gasoline
Case No.:	Not reported
Material FA:	Petroleum
Quantity:	.00
Units:	G
Recovered:	.00
Oxygenate:	Not reported

Name:	172 TIILARY STREET
Address:	172 TILLARY STREET
City,State,Zip:	BROOKLYN, NY
Spill Number/Closed Date:	9208843 / 1992-10-30
Facility ID:	9208843
Facility Type:	ER
DER Facility ID:	180519
Site ID:	218190
DEC Region:	2
Spill Cause:	Equipment Failure
Spill Class:	C4
SWIS:	2401
Spill Date:	1992-10-30
Investigator:	KSTANG
Referred To:	Not reported
Reported to Dept:	1992-10-30
CID:	Not reported
Water Affected:	Not reported
Spill Source:	Institutional, Educational, Gov., Other
Spill Notifier:	Other
Cleanup Ceased:	1992-10-30
Cleanup Meets Std:	True
Last Inspection:	Not reported
Recommended Penalty:	False
UST Trust:	False
Remediation Phase:	0
Date Entered In Computer:	1992-11-04
Spill Record Last Update:	2004-09-30
Spiller Name:	Not reported
Spiller Company:	Not reported
Spiller Address:	Not reported
Spiller Company:	999
Contact Name:	Not reported
Latitude:	40.6958960
Longitude:	-73.9848327
DEC Memo:	Prior to Sept, 2004 data translation this spill Lead_DEC Field was TANG
Remarks:	OIL CAME OUT FROM VENT HAS CLEANED UP,NO CALL BACK

All Materials:

Site ID:	218190
Operable Unit ID:	975586
Operable Unit:	01
Material ID:	405921
Material Code:	0001A

ENGINE 207 / LADDER 110 (Continued) **U003241861**

Material Name:	#2 fuel oil
Case No.:	Not reported
Material FA:	Petroleum
Quantity:	3.00
Units:	G
Recovered:	.00
Oxygenate:	Not reported

NYC LAND USE:

Name:	Not reported
Address:	172 TILLARY STREET
City,State,Zip:	BROOKLYN, NY 11201
Latitude:	40.6954607
Longitude:	-73.9828236
Type Of Ownership Code:	C
Owner Name:	NYC POLICE DEPARTMENT
Borough:	BK
Tax Block:	134
Tax Lot:	6
Community District:	302
Census Tract 2020:	3001501
Census Block 2020:	30015011010
Census Tract 2010:	15
Census Block 2010:	1006
School District:	13
City Council District:	35
Fire Company:	E207
Police Precinct:	84
Health Center District:	36
Health Area:	1100
Sanitation District Boro:	3
Sanitation District Number:	02
Sanitation Subsection:	1B
Zoning District 1:	C6-4: Commercial Districts
Zoning District 2:	Not reported
Zoning District 3:	Not reported
Zoning District 4:	Not reported
Commercial Overlay 1:	Not reported
Commercial Overlay 2:	Not reported
Special Purpose District 1:	DB
Special Purpose District 2:	Not reported
Special Purpose District 3:	Not reported
Limited Height District:	Not reported
Spill Boundary Indicator:	N
Building Class:	Y2: Selected Government Installations - Police Department
Land Use Category:	Public Facilities & Institutions
Number Of Easements:	0
Lot Area:	38250
Total Building Floor Area:	50000
Commercial Floor Area:	50000
Residential Floor Area:	0
Office Floor Area:	0
Retail Floor Area:	0
Garage Floor Area:	0
Storage Floor Area:	0
Factory Floor Area:	0

ENGINE 207 / LADDER 110 (Continued) **U003241861**

Other Floor Area:	50000
Total Building Floor Area Source Code:	2
Number Of Buildings:	1
Number Of Floors:	3.0000000
Residential Units:	0
Total Units:	1
Lot Frontage:	205.4200000
Lot Depth:	170.0000000
Building Frontage:	203.0000000
Building Depth:	150.0000000
Extension Code:	N
Proximity Code:	0
Irregular Lot Code:	Y
Lot Type:	5
Basement Type/Grade:	0
Assessed Land Value:	940500.00000
Assessed Total Value:	7481700.00000
Exempt Total Value:	7481700.00000
Year Built:	1970
Year Altered 1:	0
Year Altered 2:	0
Historic District Name:	Not reported
Landmark Status:	Not reported
Built Floor Area Ratio:	1.31000000000
Maximum Allowable Residential Far:	10.00000000000
Maximum Allowable Commercial Far:	10.00000000000
Maximum Allowable Community Facility Far:	10.00000000000
Boro Code:	3
Borough, Tax Block and Lot:	3001340006.00000000
Condominium Number:	Not reported
Census Tract 2:	0015
X Coordinate:	989013
Y Coordinate:	192652
Zoning Map #:	12d
Zoning Map Code:	Not reported
Sanborn Map #:	302 033
Tax Map #:	30103
E-designation Number:	Not reported
Apportionment BBL:	Not reported
Apportionment Date:	Not reported
Pluto DTM Base Map Indicator:	1
2007 Flood Insurance Rate Map Indicator:	Not reported
2015 Preliminary Flood Insurance Rate Map Indicator:	Not reported
Version Number:	25v2.1
Changed By DCP:	t

R290 **ENGINE 207 / LADDER 110** **UST FINDER** **1028572490**
SSW **172 TILLARY STREET** **N/A**
1/8-1/4 **BROOKLYN, NY 11201**
0.141 mi.
744 ft. **Site 2 of 16 in cluster R**

Relative: UST FINDER:
Higher

Object ID:	296601
Facility ID:	NY23752
Name:	ENGINE 207 / LADDER 110
Address:	172 TILLARY STREET
City,State,Zip:	BROOKLYN, NY 11201

Actual:
23 ft.

ENGINE 207 / LADDER 110 (Continued) **1028572490**

Address Match Type:	Not reported
Open USTs:	1
Closed USTs:	6
TOS USTs:	0
Population 1500ft:	8165
Private Wells 1500ft:	0
Within 100yr Floodplain:	No
Land Use:	Developed, High Intensity
Within SPA:	No
SPA PWS Facility ID:	Not reported
SPA Water Type:	Not reported
SPA Facility Type:	Not reported
SPA HUC12:	Not reported
Within WHPA:	No
WHPA PWS Facility ID:	Not reported
WHPA Water Type:	Not reported
WHPA Facility Type:	Not reported
WHPA HUC12:	Not reported
Facility Status:	Open UST(s)
Date of Last Inspection:	Not reported
EPA Region:	2
Tribe:	Not reported
Coordinate Source:	State
X Coord:	-73.9827789999999
Y Coord:	40.695659
Latitude:	40.695659
Longitude:	-73.982779

UST FINDER:

Object ID:	1221239
Facility ID:	NY23752
Tank ID:	NY30494
Tank Status:	Closed
Installation Date:	1997/01/01 15:59:59+00
Removal Date:	Not reported
Tank Capacity:	550
Substances:	Not reported
Tank Wall Type:	Not reported

Object ID:	1221240
Facility ID:	NY23752
Tank ID:	NY27889
Tank Status:	Closed
Installation Date:	1997/01/01 15:59:59+00
Removal Date:	Not reported
Tank Capacity:	550
Substances:	Not reported
Tank Wall Type:	Not reported

Object ID:	1221241
Facility ID:	NY23752
Tank ID:	NY29674
Tank Status:	Closed
Installation Date:	1997/01/01 15:59:59+00
Removal Date:	Not reported
Tank Capacity:	550
Substances:	Not reported
Tank Wall Type:	Not reported

ENGINE 207 / LADDER 110 (Continued) **1028572490**

Object ID:	1221242
Facility ID:	NY23752
Tank ID:	NY30493
Tank Status:	Closed
Installation Date:	1997/01/01 15:59:59+00
Removal Date:	Not reported
Tank Capacity:	550
Substances:	Not reported
Tank Wall Type:	Not reported

Object ID:	1221243
Facility ID:	NY23752
Tank ID:	NY32685
Tank Status:	Closed
Installation Date:	1997/01/01 15:59:59+00
Removal Date:	Not reported
Tank Capacity:	550
Substances:	Not reported
Tank Wall Type:	Not reported

Object ID:	1221244
Facility ID:	NY23752
Tank ID:	NY32686
Tank Status:	Closed
Installation Date:	1997/01/01 15:59:59+00
Removal Date:	Not reported
Tank Capacity:	550
Substances:	Not reported
Tank Wall Type:	Not reported

Object ID:	1221245
Facility ID:	NY23752
Tank ID:	NY111659
Tank Status:	Open
Installation Date:	1997/03/01 15:59:59+00
Removal Date:	Not reported
Tank Capacity:	2500
Substances:	Not reported
Tank Wall Type:	Not reported

L291 **CON EDISON BROOKLYN ENVIRONMENTAL OPS** **E MANIFEST** **1031957662**
SSE **107 NAVY ST** **N/A**
1/8-1/4 **BROOKLYN, NY 11201**
0.142 mi.
751 ft. **Site 11 of 15 in cluster L**

Relative:
Higher

Actual:
20 ft.

E MANIFEST:

Manifest Tracking Number:	006874716GBF
Last Updated Date:	20210609
Shipped Date:	20210602
Received Date:	20210602
Manifest Status:	Signed
Submission Type:	DataImage5Copy
Origin Type:	Service
Generator EPA ID:	NYR000114579
Generator Name:	Con Edison Brooklyn Environmental Ops
Generator Location Street Number:	Not reported

CON EDISON BROOKLYN ENVIRONMENTAL OPS (Continued) **1031957662**

Generator Location Street 1:	107 NAVY ST
Generator Location Street 2:	Not reported
Generator Location City:	BROOKLYN
Generator Location State:	NY
Generator Location Zip:	11201
Generator Mail Street Number:	Not reported
Generator Mail Street 1:	1500 Rahway Ave
Generator Mail Street 2:	Not reported
Generator Mail City:	Avenel
Generator Mail Zip:	07001
Generator Mail State:	NJ
Generator Contact Company Name:	Not reported
Designated Facility EPA ID:	NJD991291105
Designated Facility Name:	Clean Earth Of North Jersey
Designated Facility Mail Street Number:	105
Designated Facility Mail Street 1:	Not reported
Designated Facility Mail Street 2:	JACOBUS AVE
Designated Facility Mail City:	KEARNY
Designated Facility Mail Zip:	07032
Designated Facility Mail State:	NJ
Designated Facility Location Street Number:	105
Designated Facility Location Street 1:	JACOBUS AVE
Designated Facility Location Street 2:	Not reported
Designated Facility Location City:	KEARNY
Designated Facility Location Zip:	07032
Designated Facility Location State:	NJ
Designated Facility Contact Company Name:	Not reported
Manifest Residue Indicator:	N
Rejection Indicator:	N

Transporter:

Manifest Tracking Number:	006874716GBF
Transporter Line Number:	1
Transporter EPA ID:	NJD003812047
Transporter Name:	Acv Environmental Services Inc.

Waste Line:

Manifest Tracking Number:	006874716GBF
Waste Line Number:	1
U.S. DOT Hazardous Indicator:	Y
U.S. DOT ID Number:	NA3082
U.S. DOT Description:	Na3082, Hazardous Waste, Liquid N.O.S., 9, Pg Iii, Rq
Non-Hazardous Waste Description:	Not reported
Number of Containers:	1
Container Type Code:	TT
Container Type Description:	Cargo tanks (tank trucks)
Waste Quantity:	1000
Quantity Unit of Measure Code:	P
Quantity Unit of Measure Description:	Pounds
Waste Quantity, in Tons:	0.5
Acute Waste Quantity, in Tons:	0
Non-Acute Waste Quantity, in Tons:	0.5
Waste Quantity, in Kilograms:	453.515
Acute Waste Quantity, in Kilograms:	0
Non-Acute Waste Quantity, in Kilorgrams:	453.515
Management Method Code:	H110

CON EDISON BROOKLYN ENVIRONMENTAL OPS (Continued) **1031957662**

Management Method Description:	STABILIZATION
Waste Residue Indicator:	N
Quantity Discrepancy Indicator:	N
Waste Type Discrepancy Indicator:	N
Waste Density:	Not reported
Waste Density Unit of Measure Code:	Not reported
Waste Density Unit of Measure Description:	Not reported
Form Code:	Not reported
Form Code Description:	Not reported
Source Code:	Not reported
Source Code Description:	Not reported
Waste Minimization Code:	Not reported
Waste Minimization Code Description:	Not reported
Consent Number:	Not reported
EPA Waste Indicator:	Y
Federal Waste Codes:	D008
Quantity Haz Kg:	453.515
Quantity Haz Tons:	0.5
Quantity Non Haz Kg:	0
Quantity Non Haz Tons:	0
State Waste Codes:	NY-T

L292 **CON EDISON** **NY MANIFEST** **S117738643**
SSE **107 NAVY ST** **N/A**
1/8-1/4 **BROOKLYN, NY 11201**
0.142 mi.
751 ft. **Site 12 of 15 in cluster L**

Relative:
Higher

Actual:
20 ft.

NY MANIFEST:

EPA ID:	NYP004717120
Country:	USA
Name:	Con Edison
Address:	107 NAVY ST
Address 2:	SB9374
City,State,Zip:	BROOKLYN, NY 11201
Zip 4:	Not reported
Location Address 1:	107 NAVY ST
Location Address 2:	SB9374
Location City,State,Zip:	BROOKLYN, NY 11201
Location Zip 4:	Not reported
Facility Status:	Not reported
Total Tanks:	Not reported
Code:	BP

Mailing:

Mailing Name:	Con Edison
Mailing Contact:	Con Edison
Mailing Address 1:	4 IRVING PL
Mailing Address 2:	15TH FL
Mailing City,State,Zip:	NEW YORK, NY 10003
Mailing Zip 4:	Not reported
Mailing Country:	USA
Mailing Phone:	Not reported

Manifest Data:

Document ID:	Not reported
Manifest Status:	Not reported
Trans1 State ID:	NJD003812047

CON EDISON (Continued) **S117738643**

Year:	2018
Trans2 State ID:	NJD003812047
Generator Ship Date:	01/21/2015
Trans1 Recv Date:	01/21/2015
Trans2 Recv Date:	01/26/2015
TSD Site Recv Date:	01/26/2015
Part A Recv Date:	Not reported
Part B Recv Date:	Not reported
Generator EPA ID:	NYP004717120
Trans1 EPA ID:	Not reported
Trans2 EPA ID:	Not reported
TSDF ID 1:	NJD991291105
TSDF ID 2:	Not reported
Manifest Tracking Number:	002620557GBF
Import Indicator:	N
Export Indicator:	N
Discr Quantity Indicator:	N
Discr Type Indicator:	N
Discr Residue Indicator:	N
Discr Partial Reject Indicator:	N
Discr Full Reject Indicator:	N
Manifest Ref Number:	Not reported
Alt Facility RCRA ID:	Not reported
Alt Facility Sign Date:	Not reported
MGMT Method Type Code:	H110
Waste Code a:	Lead
Waste Code b:	Not reported
Waste Code c:	Not reported
Waste Code e:	Not reported
Waste Code f:	Not reported
Waste Code g:	Not reported
Waste Code 1:	Not reported
Waste Code 2:	Not reported
Waste Code 3:	Not reported
Waste Code 4:	Not reported
Waste Code 5:	Not reported
Waste Code 6:	Not reported
Quantity:	50
Units:	Gallons (liquids only)
Number of Containers:	1
Container Type:	Cargo tanks (tank trucks)
Handling Method:	Treat
Specific Gravity:	1

L293 **CON EDISON - BROOKLYN ENVIRONMENTAL OPS** **E MANIFEST** **1031948814**
SSE **107 NAVY ST** **N/A**
1/8-1/4 **BROOKLYN, NY 11201**
0.142 mi.
751 ft. **Site 13 of 15 in cluster L**

Relative: **Higher**
Actual: **20 ft.**

E MANIFEST:

Manifest Tracking Number:	006873295GBF
Last Updated Date:	20220106
Shipped Date:	20211125
Received Date:	20211223
Manifest Status:	Signed
Submission Type:	DataImage5Copy

CON EDISON - BROOKLYN ENVIRONMENTAL OPS (Continued) **1031948814**

Origin Type:	Service
Generator EPA ID:	NYR000114579
Generator Name:	Con Edison - Brooklyn Environmental Ops
Generator Location Street Number:	Not reported
Generator Location Street 1:	107 NAVY ST
Generator Location Street 2:	Not reported
Generator Location City:	BROOKLYN
Generator Location State:	NY
Generator Location Zip:	11201
Generator Mail Street Number:	Not reported
Generator Mail Street 1:	1500 Rahway Ave
Generator Mail Street 2:	Not reported
Generator Mail City:	Avenel
Generator Mail Zip:	07001
Generator Mail State:	NJ
Generator Contact Company Name:	Not reported
Designated Facility EPA ID:	NJD991291105
Designated Facility Name:	Clean Earth Of North Jersey
Designated Facility Mail Street Number:	105
Designated Facility Mail Street 1:	Not reported
Designated Facility Mail Street 2:	JACOBUS AVE
Designated Facility Mail City:	KEARNY
Designated Facility Mail Zip:	07032
Designated Facility Mail State:	NJ
Designated Facility Location Street Number:	105
Designated Facility Location Street 1:	JACOBUS AVE
Designated Facility Location Street 2:	Not reported
Designated Facility Location City:	KEARNY
Designated Facility Location Zip:	07032
Designated Facility Location State:	NJ
Designated Facility Contact Company Name:	Not reported
Manifest Residue Indicator:	N
Rejection Indicator:	N

Transporter:

Manifest Tracking Number:	006873295GBF
Transporter Line Number:	1
Transporter EPA ID:	NJD003812047
Transporter Name:	Acv Environmental Services Inc.

Waste Line:

Manifest Tracking Number:	006873295GBF
Waste Line Number:	1
U.S. DOT Hazardous Indicator:	Y
U.S. DOT ID Number:	NA3082
U.S. DOT Description:	Na3082, Hazardous Waste, Liquid N.O.S., 9, Pg Iii, Rq
Non-Hazardous Waste Description:	Not reported
Number of Containers:	1
Container Type Code:	TT
Container Type Description:	Cargo tanks (tank trucks)
Waste Quantity:	200
Quantity Unit of Measure Code:	K
Quantity Unit of Measure Description:	Kilograms
Waste Quantity, in Tons:	0.22049987
Acute Waste Quantity, in Tons:	0
Non-Acute Waste Quantity, in Tons:	0.22049987

CON EDISON - BROOKLYN ENVIRONMENTAL OPS (Continued) **1031948814**

Waste Quantity, in Kilograms:	200
Acute Waste Quantity, in Kilograms:	0
Non-Acute Waste Quantity, in Kilorgrams:	200
Management Method Code:	H141
Management Method Description:	STORAGE, BULKING AND/OR TRANSFER OFF SITE
Waste Residue Indicator:	N
Quantity Discrepancy Indicator:	N
Waste Type Discrepancy Indicator:	N
Waste Density:	Not reported
Waste Density Unit of Measure Code:	Not reported
Waste Density Unit of Measure Description:	Not reported
Form Code:	Not reported
Form Code Description:	Not reported
Source Code:	Not reported
Source Code Description:	Not reported
Waste Minimization Code:	Not reported
Waste Minimization Code Description:	Not reported
Consent Number:	Not reported
EPA Waste Indicator:	Y
Federal Waste Codes:	D008
Quantity Haz Kg:	200
Quantity Haz Tons:	0.22049987
Quantity Non Haz Kg:	0
Quantity Non Haz Tons:	0
State Waste Codes:	NY-B007, NY-T

L294 **CON EDISON** **E MANIFEST** **1031962124**
SSE **107 NAVY STR** **N/A**
1/8-1/4 **BROOKLYN, NY 11201**
0.142 mi.
751 ft. **Site 14 of 15 in cluster L**

Relative: **Higher**
Actual: **20 ft.**

E MANIFEST:

Manifest Tracking Number:	006873308GBF
Last Updated Date:	20220106
Shipped Date:	20211201
Received Date:	20211223
Manifest Status:	Signed
Submission Type:	DataImage5Copy
Origin Type:	Service
Generator EPA ID:	NYR000114579
Generator Name:	Con Edison
Generator Location Street Number:	Not reported
Generator Location Street 1:	107 NAVY STR
Generator Location Street 2:	Not reported
Generator Location City:	BROOKLYN
Generator Location State:	NY
Generator Location Zip:	11201
Generator Mail Street Number:	Not reported
Generator Mail Street 1:	1500 RAHWAY AVE
Generator Mail Street 2:	Not reported
Generator Mail City:	AVENEL
Generator Mail Zip:	07001
Generator Mail State:	NJ
Generator Contact Company Name:	Not reported
Designated Facility EPA ID:	NJD991291105
Designated Facility Name:	Clean Earth Of North Jersey
Designated Facility Mail Street Number:	105

CON EDISON (Continued) **1031962124**

Designated Facility Mail Street 1: Not reported
Designated Facility Mail Street 2: JACOBUS AVE
Designated Facility Mail City: KEARNY
Designated Facility Mail Zip: 07032
Designated Facility Mail State: NJ
Designated Facility Location Street Number: 105
Designated Facility Location Street 1: JACOBUS AVE
Designated Facility Location Street 2: Not reported
Designated Facility Location City: KEARNY
Designated Facility Location Zip: 07032
Designated Facility Location State: NJ
Designated Facility Contact Company Name: Not reported
Manifest Residue Indicator: N
Rejection Indicator: N

Transporter:
Manifest Tracking Number: 006873308GBF
Transporter Line Number: 1
Transporter EPA ID: NJD003812047
Transporter Name: Acv Environmental Services Inc.

Waste Line:
Manifest Tracking Number: 006873308GBF
Waste Line Number: 1
U.S. DOT Hazardous Indicator: Y
U.S. DOT ID Number: NA3082
U.S. DOT Description: Na3082, Hazardous Waste, Liquid N.O.S., 9, Pg Iii, Rq (Lead-Pcb)
Non-Hazardous Waste Description: Not reported
Number of Containers: 1
Container Type Code: TT
Container Type Description: Cargo tanks (tank trucks)
Waste Quantity: 453
Quantity Unit of Measure Code: K
Quantity Unit of Measure Description: Kilograms
Waste Quantity, in Tons: 0.4994322
Acute Waste Quantity, in Tons: 0
Non-Acute Waste Quantity, in Tons: 0.4994322
Waste Quantity, in Kilograms: 453
Acute Waste Quantity, in Kilograms: 0
Non-Acute Waste Quantity, in Kilorgrams: 453
Management Method Code: H141
Management Method Description: STORAGE, BULKING AND/OR TRANSFER OFF SITE
Waste Residue Indicator: N
Quantity Discrepancy Indicator: N
Waste Type Discrepancy Indicator: N
Waste Density: Not reported
Waste Density Unit of Measure Code: Not reported
Waste Density Unit of Measure Description: Not reported
Form Code: Not reported
Form Code Description: Not reported
Source Code: Not reported
Source Code Description: Not reported
Waste Minimization Code: Not reported
Waste Minimization Code Description: Not reported
Consent Number: Not reported
EPA Waste Indicator: Y

CON EDISON (Continued) **1031962124**

Federal Waste Codes:	D008
Quantity Haz Kg:	453
Quantity Haz Tons:	0.4994322
Quantity Non Haz Kg:	0
Quantity Non Haz Tons:	0
State Waste Codes:	NY-B, NY-B007

L295 **CON EDISON/ ATTN: BROOKLYN ENVIRONMENTAL OPS** **E MANIFEST** **1031958443**
SSE **107 NAVY ST** **N/A**
1/8-1/4 **BROOKLYN, NY 11201**
0.142 mi.
751 ft. **Site 15 of 15 in cluster L**

Relative:
Higher

Actual:
20 ft.

E MANIFEST:

Manifest Tracking Number:	006873244GBF
Last Updated Date:	20220106
Shipped Date:	20211205
Received Date:	20211223
Manifest Status:	Signed
Submission Type:	DataImage5Copy
Origin Type:	Service
Generator EPA ID:	NYR000114579
Generator Name:	Con Edison/ Attn: Brooklyn Environmental Ops
Generator Location Street Number:	Not reported
Generator Location Street 1:	107 NAVY ST
Generator Location Street 2:	Not reported
Generator Location City:	BROOKLYN
Generator Location State:	NY
Generator Location Zip:	11201
Generator Mail Street Number:	Not reported
Generator Mail Street 1:	1500 RAHWAY AVE
Generator Mail Street 2:	Not reported
Generator Mail City:	AVENEL
Generator Mail Zip:	07001
Generator Mail State:	NJ
Generator Contact Company Name:	Not reported
Designated Facility EPA ID:	NJD991291105
Designated Facility Name:	Clean Earth Of North Jersey
Designated Facility Mail Street Number:	105
Designated Facility Mail Street 1:	Not reported
Designated Facility Mail Street 2:	JACOBUS AVE
Designated Facility Mail City:	KEARNY
Designated Facility Mail Zip:	07032
Designated Facility Mail State:	NJ
Designated Facility Location Street Number:	105
Designated Facility Location Street 1:	JACOBUS AVE
Designated Facility Location Street 2:	Not reported
Designated Facility Location City:	KEARNY
Designated Facility Location Zip:	07032
Designated Facility Location State:	NJ
Designated Facility Contact Company Name:	Not reported
Manifest Residue Indicator:	N
Rejection Indicator:	N

Transporter:

Manifest Tracking Number:	006873244GBF
Transporter Line Number:	1

CON EDISON/ ATTN: BROOKLYN ENVIRONMENTAL OPS (Continued) **1031958443**

Transporter EPA ID: NJD003812047
Transporter Name: Acv Environmental Services Inc.

Waste Line:
Manifest Tracking Number: 006873244GBF
Waste Line Number: 1
U.S. DOT Hazardous Indicator: Y
U.S. DOT ID Number: NA3082
U.S. DOT Description: Na3082, Hazardous Waste, Liquid N.O.S., 9, Pg Iii, Rq
Non-Hazardous Waste Description: Not reported
Number of Containers: 1
Container Type Code: TT
Container Type Description: Cargo tanks (tank trucks)
Waste Quantity: 45
Quantity Unit of Measure Code: K
Quantity Unit of Measure Description: Kilograms
Waste Quantity, in Tons: 0.04961247
Acute Waste Quantity, in Tons: 0
Non-Acute Waste Quantity, in Tons: 0.04961247
Waste Quantity, in Kilograms: 45
Acute Waste Quantity, in Kilograms: 0
Non-Acute Waste Quantity, in Kilorgrams: 45
Management Method Code: H141
Management Method Description: STORAGE, BULKING AND/OR TRANSFER OFF SITE
Waste Residue Indicator: N
Quantity Discrepancy Indicator: N
Waste Type Discrepancy Indicator: N
Waste Density: Not reported
Waste Density Unit of Measure Code: Not reported
Waste Density Unit of Measure Description: Not reported
Form Code: Not reported
Form Code Description: Not reported
Source Code: Not reported
Source Code Description: Not reported
Waste Minimization Code: Not reported
Waste Minimization Code Description: Not reported
Consent Number: Not reported
EPA Waste Indicator: Y
Federal Waste Codes: D008
Quantity Haz Kg: 45
Quantity Haz Tons: 0.04961247
Quantity Non Haz Kg: 0
Quantity Non Haz Tons: 0
State Waste Codes: NY-B, NY-B007

M296 **NYNEX** **NY MANIFEST** **1009234094**
SW **GOLD ST & TILLANY ST** **N/A**
1/8-1/4 **BROOKLYN, NY 11201**
0.142 mi.
751 ft. **Site 4 of 5 in cluster M**

Relative: NY MANIFEST:
Higher
Actual: EPA ID: NYP000925438
26 ft. Country: USA
Name: Nynex
Address: GOLD ST & TILLANY ST
Address 2: Not reported

NYNEX (Continued) **1009234094**

City,State,Zip: BROOKLYN, NY 11201
Zip 4: Not reported
Location Address 1: GOLD ST & TILLANY ST
Location Address 2: Not reported
Location City,State,Zip: BROOKLYN, NY 11201
Location Zip 4: Not reported
Facility Status: Not reported
Total Tanks: Not reported
Code: BP

Mailing:
Mailing Name: Nynex
Mailing Contact: James A Little
Mailing Address 1: 221 EAST 37TH STREET
Mailing Address 2: Not reported
Mailing City,State,Zip: NEW YORK, NY 10016
Mailing Zip 4: Not reported
Mailing Country: USA
Mailing Phone: 2123387126

Manifest Data:
Document ID: MIA4134144
Manifest Status: Not reported
Trans1 State ID: Not reported
Year: 1996
Trans2 State ID: Not reported
Generator Ship Date: 06/05/1996
Trans1 Recv Date: 01/01/1900
Trans2 Recv Date: 06/05/1996
TSD Site Recv Date: 06/20/1996
Part A Recv Date: Not reported
Part B Recv Date: Not reported
Generator EPA ID: NYP000925438
Trans1 EPA ID: NYD046765574
Trans2 EPA ID: NYD010951986
TSDF ID 1: MID096963194
TSDF ID 2: Not reported
Manifest Tracking Number: Not reported
Import Indicator: Not reported
Export Indicator: Not reported
Discr Quantity Indicator: Not reported
Discr Type Indicator: Not reported
Discr Residue Indicator: Not reported
Discr Partial Reject Indicator: Not reported
Discr Full Reject Indicator: Not reported
Manifest Ref Number: Not reported
Alt Facility RCRA ID: Not reported
Alt Facility Sign Date: Not reported
MGMT Method Type Code: Not reported
Waste Code 1: Lead
Waste Code 2: Not reported
Waste Code 3: Not reported
Waste Code 4: Not reported
Waste Code 5: Not reported
Waste Code 6: Not reported
Quantity: 00600
Units: Pounds

NYNEX (Continued) **1009234094**

Number of Containers:	002
Container Type:	Metal drums, barrels, kegs
Handling Method:	Landfill
Specific Gravity:	01.00

M297 **CON EDISON MANHOLE 12901** **RCRA NonGen / NLR** **1014917960**
SW **GOLD ST & TILLARY ST E SIDE** **NY MANIFEST** **NYP004215430**
1/8-1/4 **BROOKLYN, NY 11217**
0.142 mi.
751 ft. **Site 5 of 5 in cluster M**

Relative: **Higher**
Actual: **26 ft.**

RCRA Listings:

Date Form Received by Agency:	20101012
Handler Name:	Con Edison Manhole 12901
Handler Address:	Gold St & Tillary St E Side
Handler City,State,Zip:	BROOKLYN, NY 11217
EPA ID:	NYP004215430
Contact Name:	DOMINICK TURITTO
Contact Address:	Not reported
Contact City,State,Zip:	Not reported
Contact Telephone:	718-802-5194
Contact Fax:	Not reported
Contact Email:	Not reported
Contact Title:	SR OFFICE ASSISTANT A X L1-2
EPA Region:	02
Land Type:	Private
Federal Waste Generator Description:	Not a generator, verified
Non-Notifier:	Not reported
Biennial Report Cycle:	Not reported
Accessibility:	Not reported
Active Site Indicator:	Not reported
State District Owner:	Ny
State District:	NYSDEC R2
Mailing Address:	IRVING PL RM 828
Mailing City,State,Zip:	NEW YORK, NY 10003
Owner Name: Not reported	
Owner Type:	Not reported
Operator Name: Not reported	
Operator Type:	Not reported
Short-Term Generator Activity:	No
Importer Activity:	No
Mixed Waste Generator:	No
Transporter Activity:	No
Transfer Facility Activity:	No
Recycler Activity with Storage:	No
Small Quantity On-Site Burner Exemption:	No
Smelting Melting and Refining Furnace Exemption:	No
Underground Injection Control:	No
Off-Site Waste Receipt:	No
Universal Waste Indicator:	No
Universal Waste Destination Facility:	No
Federal Universal Waste:	No
Active Site State-Reg Handler:	---
Federal Facility Indicator:	Not reported
Hazardous Secondary Material Indicator:	N
Sub-Part K Indicator:	Not reported
2018 GPRA Permit Baseline:	Not on the Baseline

CON EDISON MANHOLE 12901 (Continued) **1014917960**

2018 GPRA Renewals Baseline:	Not on the Baseline
202 GPRA Corrective Action Baseline:	No
Subject to Corrective Action Universe:	No
Non-TSDFs Where RCRA CA has Been Imposed Universe:	No
Corrective Action Priority Ranking:	No NCAPS ranking
Environmental Control Indicator:	No
Institutional Control Indicator:	No
Human Exposure Controls Indicator:	N/A
Groundwater Controls Indicator:	N/A
Significant Non-Complier Universe:	No
Unaddressed Significant Non-Complier Universe:	No
Addressed Significant Non-Complier Universe:	No
Significant Non-Complier With a Compliance Schedule Universe:	No
Financial Assurance Required:	Not reported
Handler Date of Last Change:	20110701
Recognized Trader-Importer:	No
Recognized Trader-Exporter:	No
Importer of Spent Lead Acid Batteries:	No
Exporter of Spent Lead Acid Batteries:	No
Recycler Activity Without Storage:	No
Manifest Broker:	No
Sub-Part P Indicator:	No

Historic Generators:

Receive Date:	20100912
Handler Name: CON EDISON MANHOLE 12901	
Federal Waste Generator Description:	Very Small Quantity Generator (formerly Conditionally-Exempt Small Quantity Generator
State District Owner:	Ny
Large Quantity Handler of Universal Waste:	No
Recognized Trader Importer:	No
Recognized Trader Exporter:	No
Spent Lead Acid Battery Importer:	No
Spent Lead Acid Battery Exporter:	No
Current Record:	No
Non Storage Recycler Activity:	Not reported
Electronic Manifest Broker:	Not reported

Receive Date:	20101012
Handler Name: CON EDISON MANHOLE 12901	
Federal Waste Generator Description:	Not a generator, verified
State District Owner:	Ny
Large Quantity Handler of Universal Waste:	No
Recognized Trader Importer:	No
Recognized Trader Exporter:	No
Spent Lead Acid Battery Importer:	No
Spent Lead Acid Battery Exporter:	No
Current Record:	Yes
Non Storage Recycler Activity:	Not reported
Electronic Manifest Broker:	Not reported

List of NAICS Codes and Descriptions:

NAICS Codes:	No NAICS Codes Found

CON EDISON MANHOLE 12901 (Continued) **1014917960**

Facility Has Received Notices of Violations:
Violations: No Violations Found

Evaluation Action Summary:
Evaluations: No Evaluations Found

NY MANIFEST:

EPA ID:	NYP004215430
Country:	USA
Name:	Consolidated Edison - Mh 12901
Address:	GOLD ST & TILLARY ST E SIDE
Address 2:	215 FEET N OF
City,State,Zip:	BROOKLYN, NY 11217
Zip 4:	Not reported
Location Address 1:	GOLD ST & TILLARY ST
Location Address 2:	Not reported
Location City,State,Zip:	BROOKLYN, NY 11201
Location Zip 4:	Not reported
Facility Status:	Not reported
Total Tanks:	Not reported
Code:	BP

Mailing:

Mailing Name:	Consolidated Edison - Mh 12901
Mailing Contact:	Tom Teeling
Mailing Address 1:	4 IRVING PLACE RM 828
Mailing Address 2:	Not reported
Mailing City,State,Zip:	NEW YORK, NY 10003
Mailing Zip 4:	Not reported
Mailing Country:	USA
Mailing Phone:	2124603770

Manifest Data:

Document ID:	Not reported
Manifest Status:	Not reported
Trans1 State ID:	NYD006982359
Year:	2018
Trans2 State ID:	Not reported
Generator Ship Date:	09/12/2010
Trans1 Recv Date:	09/12/2010
Trans2 Recv Date:	Not reported
TSD Site Recv Date:	09/20/2010
Part A Recv Date:	Not reported
Part B Recv Date:	Not reported
Generator EPA ID:	NYP004215430
Trans1 EPA ID:	Not reported
Trans2 EPA ID:	Not reported
TSDF ID 1:	NYD980593636
TSDF ID 2:	Not reported
Manifest Tracking Number:	001432867FLE
Import Indicator:	N
Export Indicator:	N
Discr Quantity Indicator:	N
Discr Type Indicator:	N
Discr Residue Indicator:	N

CON EDISON MANHOLE 12901 (Continued) **1014917960**

Discr Partial Reject Indicator:	N
Discr Full Reject Indicator:	N
Manifest Ref Number:	Not reported
Alt Facility RCRA ID:	Not reported
Alt Facility Sign Date:	Not reported
MGMT Method Type Code:	H141
Waste Code a:	Lead
Waste Code b:	B007
Waste Code c:	Not reported
Waste Code e:	Not reported
Waste Code f:	Not reported
Waste Code g:	Not reported
Waste Code 1:	Not reported
Waste Code 2:	Not reported
Waste Code 3:	Not reported
Waste Code 4:	Not reported
Waste Code 5:	Not reported
Waste Code 6:	Not reported
Quantity:	100
Units:	Kilograms
Number of Containers:	2
Container Type:	Metal drums, barrels, kegs
Handling Method:	Landfill
Specific Gravity:	1

K298 **LOT 24,TAXBLOCK 108** **NY VCP** **S108470100**
West **171 CONCORD STREET** **NY E DESIGNATION** **N/A**
1/8-1/4 **BROOKLYN, NY 11201** **NY NYC OER**
0.147 mi. **NY NYC LAND USE**
774 ft. **Site 7 of 9 in cluster K**

Relative:
Higher

Actual:
45 ft.

VCP NYC:

Project ID:	17TMP0286K,17EH-N229K,18CVCP008K
Name:	171 CONCORD STREET
Address:	171 CONCORD STREET
City,State,Zip:	NEW YORK CITY, NY
Borough:	Brooklyn
BBL:	3001080024
OER Program:	VCP (Enrolled), E/RD (Review)
Phase:	Completed
Latitude:	40.697597
Longitude:	-73.984291
Postcode:	11201
Community Board:	2
Council District:	33
Census Tract:	15
BIN:	3424594
NTA:	DUMBO-Vinegar Hill-Downtown Brooklyn-Boerum Hill

E DESIGNATION:

Name:	LOT 24,TAXBLOCK 108
Address:	171 CONCORD STREET
City,State,Zip:	BROOKLYN, NY 11201
Tax Lot(s):	24
Tax Block:	108
Borough Code:	BK

LOT 24,TAXBLOCK 108 (Continued) **S108470100**

E-No: E-117
Effective Date: Not reported
Satisfaction Date: Not reported
Ceqr Number: 03DCP035K
Ulurp Number: C020263ZMK
Zoning Map No: Not reported

Description: Underground Gasoline Storage Tanks* Testing Protocol.;Window Wall Attenuation & Alternate Ventilation
Lot Remediation Date: Not reported

NYC OER:
Name: 171 CONCORD STREET
Address: 171 CONCORD STREET
City,State,Zip: BROOKLYN, NY
Latitude: 40.697597
Longitude: -73.984291
OER Project Numbers: 17TMP0286K,17EH-N229K,18CVCP008K
BBL: 3001080024
OER Program: VCP (Enrolled), E/RD (Review)
Class: Completed (C)
Phase: Completed

URL:
Postcode: 11201
Community Board: 2
Council District: 33
Census Tract: 15
BIN: 3424594
NTA: DUMBO-Vinegar Hill-Downtown Brooklyn-Boerum Hill

NYC LAND USE:
Name: Not reported
Address: 171 CONCORD STREET
City,State,Zip: BROOKLYN, NY 11201
Latitude: 40.6978022
Longitude: -73.9843702
Type Of Ownership Code: Not reported
Owner Name: 171 CONCORD LLC
Borough: BK
Tax Block: 108
Tax Lot: 7503
Community District: 302
Census Tract 2020: 3001501
Census Block 2020: 30015011001
Census Tract 2010: 15
Census Block 2010: 1001
School District: 13
City Council District: 33
Fire Company: L118
Police Precinct: 84
Health Center District: 36
Health Area: 1100
Sanitation District Boro: 3
Sanitation District Number: 02
Sanitation Subsection: 1B

LOT 24,TAXBLOCK 108 (Continued) **S108470100**

Zoning District 1:	R6B: Residential Districts
Zoning District 2:	Not reported
Zoning District 3:	Not reported
Zoning District 4:	Not reported
Commercial Overlay 1:	Not reported
Commercial Overlay 2:	Not reported
Special Purpose District 1:	Not reported
Special Purpose District 2:	Not reported
Special Purpose District 3:	Not reported
Limited Height District:	Not reported
Spill Boundary Indicator:	N
Building Class:	R1: Condominiums - Residential Unit In 2-10 Unit Bldg
Land Use Category:	Multi-Family Walk-Up Buildings
Number Of Easements:	0
Lot Area:	2500
Total Building Floor Area:	5230
Commercial Floor Area:	0
Residential Floor Area:	5230
Office Floor Area:	0
Retail Floor Area:	0
Garage Floor Area:	0
Storage Floor Area:	0
Factory Floor Area:	0
Other Floor Area:	0
Total Building Floor Area Source Code:	2
Number Of Buildings:	1
Number Of Floors:	4.0000000
Residential Units:	7
Total Units:	7
Lot Frontage:	25.0000000
Lot Depth:	100.0000000
Building Frontage:	24.9300000
Building Depth:	59.5000000
Extension Code:	Not reported
Proximity Code:	0
Irregular Lot Code:	N
Lot Type:	0
Basement Type/Grade:	5
Assessed Land Value:	134549.00000
Assessed Total Value:	1138498.00000
Exempt Total Value:	0.00000
Year Built:	2018
Year Altered 1:	0
Year Altered 2:	0
Historic District Name:	Not reported
Landmark Status:	Not reported
Built Floor Area Ratio:	2.09000000000
Maximum Allowable Residential Far:	2.00000000000
Maximum Allowable Commercial Far:	0.00000000000
Maximum Allowable Community Facility Far:	2.00000000000
Boro Code:	3
Borough, Tax Block and Lot:	3001087503.00000000
Condominium Number:	4679
Census Tract 2:	0015
X Coordinate:	988584
Y Coordinate:	193505
Zoning Map #:	12d

LOT 24,TAXBLOCK 108 (Continued) **S108470100**

Zoning Map Code:	Not reported
Sanborn Map #:	302 034
Tax Map #:	30102
E-designation Number:	Not reported
Apportionment BBL:	3001080024.00000000
Apportionment Date:	Not reported
Pluto DTM Base Map Indicator:	1
2007 Flood Insurance Rate Map Indicator:	Not reported
2015 Preliminary Flood Insurance Rate Map Indicator:	Not reported
Version Number:	25v2.1
Changed By DCP:	Not reported

K299 **171 CONCORD STREET** **UST FINDER** **1028599205**
West **171 CONCORD STREET** **N/A**
1/8-1/4 **BROOKLYN, NY 11201**
0.147 mi.
774 ft. **Site 8 of 9 in cluster K**

Relative:
Higher

Actual:
45 ft.

UST FINDER:

Object ID:	296690
Facility ID:	NY576382
Name:	171 CONCORD STREET
Address:	171 CONCORD STREET
City,State,Zip:	BROOKLYN, NY 11201
Address Match Type:	PointAddress
Open USTs:	0
Closed USTs:	1
TOS USTs:	0
Population 1500ft:	8907
Private Wells 1500ft:	0
Within 100yr Floodplain:	No
Land Use:	Developed, High Intensity
Within SPA:	No
SPA PWS Facility ID:	Not reported
SPA Water Type:	Not reported
SPA Facility Type:	Not reported
SPA HUC12:	Not reported
Within WHPA:	No
WHPA PWS Facility ID:	Not reported
WHPA Water Type:	Not reported
WHPA Facility Type:	Not reported
WHPA HUC12:	Not reported
Facility Status:	Closed UST(s)
Date of Last Inspection:	Not reported
EPA Region:	2
Tribe:	Not reported
Coordinate Source:	Geocode
X Coord:	-73.984391
Y Coord:	40.6976020000001
Latitude:	40.697602
Longitude:	-73.984391

UST FINDER:

Object ID:	1315885
Facility ID:	NY576382
Tank ID:	NY106773
Tank Status:	Closed
Installation Date:	Not reported

171 CONCORD STREET (Continued) **1028599205**

Removal Date:	Not reported
Tank Capacity:	550
Substances:	Not reported
Tank Wall Type:	Not reported

K300 **171 CONCORD STREET** **NY UST** **U004289868**
West **171 CONCORD STREET** **N/A**
1/8-1/4 **BROOKLYN, NY 11201**
0.147 mi.
774 ft. **Site 9 of 9 in cluster K**

Relative:
Higher

Actual:
45 ft.

UST:

Name:	171 CONCORD STREET
Address:	171 CONCORD STREET
City,State,Zip:	BROOKLYN, NY 11201
Id/Status:	2-612929 / Unregulated/Closed
Program Type:	PBS
Region:	STATE
DEC Region:	2
Expiration Date:	N/A
UTM X:	Not reported
UTM Y:	Not reported
Site Type:	Storage Terminal/Petroleum Distributor

Tank Info:

Tank Number:	01
Tank ID:	277783
Tank Status:	Closed - Removed
Material Name:	Closed - Removed
Capacity Gallons:	550
Install Date:	Not reported
Date Tank Closed:	01/24/2018
Registered:	True
Tank Location:	Underground
Tank Type:	Steel/carbon steel
Tightness Test Method:	-
Date Test:	Not reported
Next Test Date:	Not reported
Pipe Model:	Not reported
Modified By:	MJGRIFFI
Last Modified:	05/09/2022

S301 **NY E DESIGNATION** **S117676200**
WSW **42 DUFFIELD STREET** **NY NYC LAND USE** **N/A**
1/8-1/4 **BROOKLYN, NY 11201** **NY NYC OER**
0.147 mi.
778 ft. **Site 1 of 18 in cluster S**

Relative:
Higher

Actual:
39 ft.

E DESIGNATION:

Name:	LOT 34,TAXBLOCK 120
Address:	42 DUFFIELD STREET
City,State,Zip:	BROOKLYN, NY
Tax Lot(s):	34
Tax Block:	120
Borough Code:	Not reported

(Continued) **S117676200**

E-No: E-117
Effective Date: Not reported
Satisfaction Date: Not reported
Ceqr Number: 03DCP035K
Ulurp Number: C020263ZMK
Zoning Map No: Not reported

Description: Underground Gasoline Storage Tanks* Testing Protocol.;Window Wall Attenuation & Alternate Ventilation
Lot Remediation Date: Not reported

NYC LAND USE:

Name:	Not reported
Address:	42 DUFFIELD STREET
City,State,Zip:	BROOKLYN, NY 11201
Latitude:	40.6970858
Longitude:	-73.9843631
Type Of Ownership Code:	Not reported
Owner Name:	3M REALTY DEVELOPERS, LLC.
Borough:	BK
Tax Block:	120
Tax Lot:	7502
Community District:	302
Census Tract 2020:	3001501
Census Block 2020:	30015011002
Census Tract 2010:	15
Census Block 2010:	1002
School District:	13
City Council District:	33
Fire Company:	L118
Police Precinct:	84
Health Center District:	36
Health Area:	1100
Sanitation District Boro:	3
Sanitation District Number:	02
Sanitation Subsection:	1B
Zoning District 1:	R6B: Residential Districts
Zoning District 2:	Not reported
Zoning District 3:	Not reported
Zoning District 4:	Not reported
Commercial Overlay 1:	Not reported
Commercial Overlay 2:	Not reported
Special Purpose District 1:	Not reported
Special Purpose District 2:	Not reported
Special Purpose District 3:	Not reported
Limited Height District:	Not reported
Spill Boundary Indicator:	N
Building Class:	R1: Condominiums - Residential Unit In 2-10 Unit Bldg
Land Use Category:	Multi-Family Walk-Up Buildings
Number Of Easements:	0
Lot Area:	2944
Total Building Floor Area:	6384
Commercial Floor Area:	0
Residential Floor Area:	6384
Office Floor Area:	0
Retail Floor Area:	0
Garage Floor Area:	0

(Continued) **S117676200**

Storage Floor Area:	0
Factory Floor Area:	0
Other Floor Area:	0
Total Building Floor Area Source Code:	2
Number Of Buildings:	1
Number Of Floors:	4.0000000
Residential Units:	8
Total Units:	8
Lot Frontage:	29.3700000
Lot Depth:	100.2500000
Building Frontage:	29.3700000
Building Depth:	100.2500000
Extension Code:	Not reported
Proximity Code:	0
Irregular Lot Code:	N
Lot Type:	5
Basement Type/Grade:	5
Assessed Land Value:	171902.00000
Assessed Total Value:	1359902.00000
Exempt Total Value:	531019.00000
Year Built:	2009
Year Altered 1:	0
Year Altered 2:	0
Historic District Name:	Not reported
Landmark Status:	Not reported
Built Floor Area Ratio:	2.17000000000
Maximum Allowable Residential Far:	2.00000000000
Maximum Allowable Commercial Far:	0.00000000000
Maximum Allowable Community Facility Far:	2.00000000000
Boro Code:	3
Borough, Tax Block and Lot:	3001207502.00000000
Condominium Number:	3162
Census Tract 2:	0015
X Coordinate:	988586
Y Coordinate:	193244
Zoning Map #:	12d
Zoning Map Code:	Not reported
Sanborn Map #:	302 033
Tax Map #:	30103
E-designation Number:	Not reported
Apportionment BBL:	3001200034.00000000
Apportionment Date:	09/07/2012
Pluto DTM Base Map Indicator:	1
2007 Flood Insurance Rate Map Indicator:	Not reported
2015 Preliminary Flood Insurance Rate Map Indicator:	Not reported
Version Number:	25v2.1
Changed By DCP:	Not reported

NYC OER:

Name:	42-44 DUFFIELD AVENUE - DOB JOB NOS. NB-302292846 & NB-302292855
Address:	42 DUFFIELD STREET
City,State,Zip:	BROOKLYN, NY
Latitude:	40.69713
Longitude:	-73.984082
OER Project Numbers:	10TMP0162K,10EH-N162K
BBL:	3.0012000343001201E+39
OER Program:	E/RD (Review)

(Continued) **S117676200**

Class: Completed (C)
Phase: Completed

URL:
Postcode: 11201
Community Board: 2
Council District: 33
Census Tract: 15
BIN: 3398677
NTA: DUMBO-Vinegar Hill-Downtown Brooklyn-Boerum Hill

T302 **CON EDISON** **RCRA NonGen / NLR** **1018278602**
East **14 N ELIOT PL** **FINDS** **NYP004733812**
1/8-1/4 **BROOKLYN, NY 11205** **ECHO**
0.150 mi.
794 ft. **Site 1 of 14 in cluster T**

Relative: **Lower**
Actual: **13 ft.**

RCRA Listings:

Date Form Received by Agency:	20150218
Handler Name:	Con Edison
Handler Address:	N Eliot Pl
Handler City,State,Zip:	BROOKLYN, NY 11205
EPA ID:	NYP004733812
Contact Name:	THOMAS TEELING
Contact Address:	Not reported
Contact City,State,Zip:	Not reported
Contact Telephone:	212-460-3770
Contact Fax:	Not reported
Contact Email:	Not reported
Contact Title:	Not reported
EPA Region:	02
Land Type:	Private
Federal Waste Generator Description:	Not a generator, verified
Non-Notifier:	Not reported
Biennial Report Cycle:	Not reported
Accessibility:	Not reported
Active Site Indicator:	Not reported
State District Owner:	Ny
State District:	NYSDEC R2
Mailing Address:	IRVING PL, 15TH FL NE
Mailing City,State,Zip:	NEW YORK, NY 10003
Owner Name:	Not reported
Owner Type:	Not reported
Operator Name:	Not reported
Operator Type:	Not reported
Short-Term Generator Activity:	No
Importer Activity:	No
Mixed Waste Generator:	No
Transporter Activity:	No
Transfer Facility Activity:	No
Recycler Activity with Storage:	No
Small Quantity On-Site Burner Exemption:	No
Smelting Melting and Refining Furnace Exemption:	No
Underground Injection Control:	No
Off-Site Waste Receipt:	No
Universal Waste Indicator:	No
Universal Waste Destination Facility:	No
Federal Universal Waste:	No

CON EDISON (Continued) **1018278602**

Active Site State-Reg Handler:	---
Federal Facility Indicator:	Not reported
Hazardous Secondary Material Indicator:	N
Sub-Part K Indicator:	Not reported
2018 GPRA Permit Baseline:	Not on the Baseline
2018 GPRA Renewals Baseline:	Not on the Baseline
202 GPRA Corrective Action Baseline:	No
Subject to Corrective Action Universe:	No
Non-TSDFs Where RCRA CA has Been Imposed Universe:	No
Corrective Action Priority Ranking:	No NCAPS ranking
Environmental Control Indicator:	No
Institutional Control Indicator:	No
Human Exposure Controls Indicator:	N/A
Groundwater Controls Indicator:	N/A
Significant Non-Complier Universe:	No
Unaddressed Significant Non-Complier Universe:	No
Addressed Significant Non-Complier Universe:	No
Significant Non-Complier With a Compliance Schedule Universe:	No
Financial Assurance Required:	Not reported
Handler Date of Last Change:	20160502
Recognized Trader-Importer:	No
Recognized Trader-Exporter:	No
Importer of Spent Lead Acid Batteries:	No
Exporter of Spent Lead Acid Batteries:	No
Recycler Activity Without Storage:	No
Manifest Broker:	No
Sub-Part P Indicator:	No

Historic Generators:

Receive Date:	20150218
Handler Name: CON EDISON	
Federal Waste Generator Description:	Large Quantity Generator
State District Owner:	Ny
Large Quantity Handler of Universal Waste:	No
Recognized Trader Importer:	No
Recognized Trader Exporter:	No
Spent Lead Acid Battery Importer:	No
Spent Lead Acid Battery Exporter:	No
Current Record:	No
Non Storage Recycler Activity:	Not reported
Electronic Manifest Broker:	Not reported

Receive Date:	20150218
Handler Name: CON EDISON	
Federal Waste Generator Description:	Not a generator, verified
State District Owner:	Ny
Large Quantity Handler of Universal Waste:	No
Recognized Trader Importer:	No
Recognized Trader Exporter:	No
Spent Lead Acid Battery Importer:	No
Spent Lead Acid Battery Exporter:	No
Current Record:	Yes
Non Storage Recycler Activity:	Not reported
Electronic Manifest Broker:	Not reported

CON EDISON (Continued) **1018278602**

List of NAICS Codes and Descriptions:
NAICS Codes: No NAICS Codes Found

Facility Has Received Notices of Violations:
Violations: No Violations Found

Evaluation Action Summary:
Evaluations: No Evaluations Found

FINDS:
Registry ID: 110067707967

Click Here for FRS Facility Detail Report:

Environmental Interest/Information System:
The Resource Conservation and Recovery Act Information System (RCRAInfo) is EPA's comprehensive information system in support of the Resource Conservation and Recovery Act (RCRA) of 1976 and the Hazardous and Solid Waste Amendments (HSWA) of 1984. It tracks many types of information about generators, transporters, treaters, storers, and disposers of hazardous waste.

Click this hyperlink while viewing on your computer to access additional FINDS: detail in the EDR Site Report.

ECHO:
Envid: 1018278602
Registry ID: 110067707967

DFR URL:
Name: CON EDISON
Address: 14 N Eliot Pl
City,State,Zip: BROOKLYN, NY 11205

T303 **CON EDISON** **NJ MANIFEST** **S120667463**
East **14 N ELIOT PL** **N/A**
1/8-1/4 **BROOKLYN, NY 11205**
0.150 mi.
794 ft. **Site 2 of 14 in cluster T**

Relative:
Lower

Actual:
13 ft.

NJ MANIFEST:
EPA ID: NYP004733812
Name: CON EDISON
Address: 14 N ELIOT PL
City,State,Zip: BROOKLYN, NY 11205
County: Not reported
Mailing Address: IRVING PL, 15TH FL NE
Mailing City,State,Zip: NEW YORK, NY 10003
Telephone: Not reported
Emergency Telephone: Not reported
Contact: THOMAS TEELING
Comments: Not reported
SIC Code: Not reported
County: NY047
Municipal: Not reported
Previous EPAID: Not reported

CON EDISON (Continued) **S120667463**

Generator Flag:	Not reported
Transporter Flag:	Not reported
TSDF Flag:	Not reported
Name Change:	Not reported
Date Change:	Not reported

Manifest Data:

EPA ID:	NYP004733812
Manifest Number:	002621063GBF
Date Shipped:	2/18/2015
TSDF EPA ID:	NJD991291105
Transporter EPA ID:	NJD003812047
Transporter 2 EPA ID:	Not reported
Transporter 3 EPA ID:	Not reported
Transporter 4 EPA ID:	Not reported
Transporter 5 EPA ID:	Not reported
Transporter 6 EPA ID:	Not reported
Transporter 7 EPA ID:	Not reported
Transporter 8 EPA ID:	Not reported
Transporter 9 EPA ID:	Not reported
Transporter 10 EPA ID:	Not reported
Date Trans1 Transported Waste:	Not reported
Date Trans2 Transported Waste:	Not reported
Date Trans3 Transported Waste:	Not reported
Date Trans4 Transported Waste:	Not reported
Date Trans5 Transported Waste:	Not reported
Date Trans6 Transported Waste:	Not reported
Date Trans7 Transported Waste:	Not reported
Date Trans8 Transported Waste:	Not reported
Date Trans9 Transported Waste:	Not reported
Date Trans10 Transported Waste:	Not reported
Date TSDF Received Waste:	Not reported
TSDF EPA Facility Name:	Not reported
QTY Units:	Not reported
Transporter SEQ ID:	Not reported
Transporter-1 Date:	Not reported
Waste SEQ ID:	Not reported
Waste Type Code 2:	Not reported
Waste Type Code 3:	Not reported
Waste Type Code 4:	Not reported
Waste Type Code 5:	Not reported
Waste Type Code 6:	Not reported
Date Accepted:	Not reported
Manifest Discrepancy Type:	Not reported
Data Entry Number:	Not reported
Was Load Rejected:	Not reported
Reason Load Was Rejected:	Not reported

T304 **CON EDISON** **NY MANIFEST** **S117740223**
East **14 N ELIOT PL** **N/A**
1/8-1/4 **BROOKLYN, NY 11205**
0.150 mi.
794 ft. **Site 3 of 14 in cluster T**

Relative:
Lower

Actual:
13 ft.

NY MANIFEST:

EPA ID:	NYP004733812
Country:	USA
Name:	Con Edison
Address:	14 N ELIOT PL
Address 2:	Not reported
City,State,Zip:	BROOKLYN, NY 11205
Zip 4:	Not reported
Location Address 1:	14 N ELLIOT PL
Location Address 2:	SB 9547
Location City,State,Zip:	BROOKLYN, NY 11205
Location Zip 4:	Not reported
Facility Status:	Not reported
Total Tanks:	Not reported
Code:	BP

Mailing:

Mailing Name:	Con Edison
Mailing Contact:	Tom Teeling
Mailing Address 1:	4 IRVING PLACE - 15TH FLOOR
Mailing Address 2:	Not reported
Mailing City,State,Zip:	NEW YORK, NY 10003
Mailing Zip 4:	Not reported
Mailing Country:	USA
Mailing Phone:	Not reported

Manifest Data:

Document ID:	Not reported
Manifest Status:	Not reported
Trans1 State ID:	NJD003812047
Year:	2018
Trans2 State ID:	NJD003812047
Generator Ship Date:	02/18/2015
Trans1 Recv Date:	02/18/2015
Trans2 Recv Date:	02/23/2015
TSD Site Recv Date:	02/23/2015
Part A Recv Date:	Not reported
Part B Recv Date:	Not reported
Generator EPA ID:	NYP004733812
Trans1 EPA ID:	Not reported
Trans2 EPA ID:	Not reported
TSDF ID 1:	NJD991291105
TSDF ID 2:	Not reported
Manifest Tracking Number:	002621063GBF
Import Indicator:	N
Export Indicator:	N
Discr Quantity Indicator:	N
Discr Type Indicator:	N
Discr Residue Indicator:	N
Discr Partial Reject Indicator:	N
Discr Full Reject Indicator:	N
Manifest Ref Number:	Not reported
Alt Facility RCRA ID:	Not reported

CON EDISON (Continued) **S117740223**

Alt Facility Sign Date:	Not reported
MGMT Method Type Code:	H110
Waste Code a:	Lead
Waste Code b:	Not reported
Waste Code c:	Not reported
Waste Code e:	Not reported
Waste Code f:	Not reported
Waste Code g:	Not reported
Waste Code 1:	Not reported
Waste Code 2:	Not reported
Waste Code 3:	Not reported
Waste Code 4:	Not reported
Waste Code 5:	Not reported
Waste Code 6:	Not reported
Quantity:	1000
Units:	Pounds
Number of Containers:	1
Container Type:	Cargo tanks (tank trucks)
Handling Method:	Treat
Specific Gravity:	1

U305 **172 NASSAU STREET - DOB JOB NO. NB - 301914739** **NY VCP** **S129932103**
West **172 NASSAU STREET** **NY NYC OER** **N/A**
1/8-1/4 **NEW YORK CITY, NY**
0.151 mi.
799 ft. **Site 1 of 5 in cluster U**

Relative:
Higher

Actual:
52 ft.

VCP NYC:

Project ID:	12TMP0528K,12EH-N528K,13CVCP076K
Name:	172 NASSAU STREET - DOB JOB NO. NB - 301914739
Address:	172 NASSAU STREET
City,State,Zip:	NEW YORK CITY, NY
Borough:	Brooklyn
BBL:	30,010,800,123,001,000,000
OER Program:	VCP (Enrolled), E/RD (Review)
Phase:	Completed
Latitude:	40.698426
Longitude:	-73.98459
Postcode:	11201
Community Board:	2
Council District:	33
Census Tract:	15
BIN:	Not reported
NTA:	DUMBO-Vinegar Hill-Downtown Brooklyn-Boerum Hill

NYC OER:

Name:	172 NASSAU STREET - DOB JOB NO. NB - 301914739
Address:	172 NASSAU STREET
City,State,Zip:	BROOKLYN, NY
Latitude:	40.698426
Longitude:	-73.98459
OER Project Numbers:	12TMP0528K,12EH-N528K,13CVCP076K
BBL:	3.0010800123001E+19
OER Program:	VCP (Enrolled), E/RD (Review)
Class:	Completed (C)
Phase:	Completed

172 NASSAU STREET - DOB JOB NO. NB - 301914739 (Continued) **S129932103**

URL:
Postcode: 11201
Community Board: 2
Council District: 33
Census Tract: 15
BIN: Not reported
NTA: DUMBO-Vinegar Hill-Downtown Brooklyn-Boerum Hill

U306 **MAYFAIR SHIP SUPPLIES INC** **NY AST** **U004076455**
West **172 NASSAU ST** **N/A**
1/8-1/4 **BROOKLYN, NY 11201**
0.151 mi.
799 ft. **Site 2 of 5 in cluster U**

Relative:
Higher

Actual:
52 ft.

AST:
Name: MAYFAIR SHIP SUPPLIES INC
Address: 172 NASSAU ST
City,State,Zip: BROOKLYN, NY 11201
Region: STATE
DEC Region: 2
Site Status: Unregulated/Closed
Facility Id: 2-085065
Program Type: PBS
UTM X: 585783.32324
UTM Y: 4505772.08644
Expiration Date: N/A
Site Type: Other

Affiliation Records:
Site Id: 2016
Affiliation Type: Facility Owner
Company Name: MAYFAIR SHIP SUPPLIES INC
Contact Type: Not reported
Contact Name: Not reported
Address1: 172 NASSAU ST
Address2: Not reported
City: BROOKLYN
State: NY
Zip Code: 11201
Country Code: 001
Phone: (718) 852-8350
EMail: Not reported
Fax Number: Not reported
Modified By: TRANSLAT
Date Last Modified: 2004-03-04

Site Id: 2016
Affiliation Type: Mail Contact
Company Name: MAYFAIR SHIP SUPPLIES INC
Contact Type: Not reported
Contact Name: Not reported
Address1: 172 NASSAU ST
Address2: Not reported
City: BROOKLYN
State: NY
Zip Code: 11201
Country Code: 001

MAYFAIR SHIP SUPPLIES INC (Continued) **U004076455**

Phone:	(718) 852-8350
EMail:	Not reported
Fax Number:	Not reported
Modified By:	TRANSLAT
Date Last Modified:	2004-03-04

Site Id:	2016
Affiliation Type:	Facility Operator
Company Name:	MAYFAIR SHIP SUPPLIES INC
Contact Type:	Not reported
Contact Name:	MAYFAIR SHIP SUPPLIES INC
Address1:	Not reported
Address2:	Not reported
City:	Not reported
State:	NN
Zip Code:	Not reported
Country Code:	001
Phone:	(718) 852-8350
EMail:	Not reported
Fax Number:	Not reported
Modified By:	TRANSLAT
Date Last Modified:	2004-03-04

Site Id:	2016
Affiliation Type:	Emergency Contact
Company Name:	MAYFAIR SHIP SUPPLIES INC
Contact Type:	Not reported
Contact Name:	MICHAEL PETIKAS
Address1:	Not reported
Address2:	Not reported
City:	Not reported
State:	NN
Zip Code:	Not reported
Country Code:	001
Phone:	(516) 678-5499
EMail:	Not reported
Fax Number:	Not reported
Modified By:	TRANSLAT
Date Last Modified:	2004-03-04

Tank Info:

Tank Number:	001
Tank Id:	3272
Material Code:	0001
Common Name of Substance:	#2 Fuel Oil (On-Site Consumption)

Equipment Records:

J02 - Dispenser - Suction Dispenser
A00 - Tank Internal Protection - None
B01 - Tank External Protection - Painted/Asphalt Coating
D01 - Pipe Type - Steel/Carbon Steel/Iron
F01 - Pipe External Protection - Painted/Asphalt Coating
G03 - Tank Secondary Containment - Vault (w/o access)
L09 - Piping Leak Detection - Exempt Suction Piping
C01 - Pipe Location - Aboveground

MAYFAIR SHIP SUPPLIES INC (Continued) **U004076455**

	H05 - Tank Leak Detection - In-Tank System (ATG)
	I04 - Overfill - Product Level Gauge (A/G)
Tank Location:	Aboveground in subterranean vault with access for inspections.....
	Tank in subterranean vault but accessible for inspection.
Tank Type:	Steel/Carbon Steel/Iron
Tank Status:	Closed - Removed
Pipe Model:	Not reported
Install Date:	Not reported
Capacity Gallons:	2842
Tightness Test Method:	-
Date Test:	Not reported
Next Test Date:	Not reported
Date Tank Closed:	01/01/2014
Register:	True
Modified By:	MJGRIFFI
Last Modified:	05/09/2022
Material Name:	#2 fuel oil (on-site consumption)

P307 **CON EDISON/ ATTN: BROOKLYN ENVIRONMENTAL OPS** **E MANIFEST** **1031959764**
SE **PARK PL & ST EDWARDS PL** **N/A**
1/8-1/4 **BROOKLYN, NY 11226**
0.155 mi.
819 ft. **Site 4 of 6 in cluster P**

Relative: **Higher**

Actual: **18 ft.**

E MANIFEST:

Manifest Tracking Number:	007168959GBF
Last Updated Date:	20221019
Shipped Date:	20221011
Received Date:	20221011
Manifest Status:	Signed
Submission Type:	DataImage5Copy
Origin Type:	Service
Generator EPA ID:	NYR000114579
Generator Name:	Con Edison/ Attn: Brooklyn Environmental Ops
Generator Location Street Number:	Not reported
Generator Location Street 1:	PARK PL & ST EDWARDS PL
Generator Location Street 2:	Not reported
Generator Location City:	BROOKLYN
Generator Location State:	NY
Generator Location Zip:	11226
Generator Mail Street Number:	Not reported
Generator Mail Street 1:	1500 RAHWAY AVE
Generator Mail Street 2:	Not reported
Generator Mail City:	AVENEL
Generator Mail Zip:	07001
Generator Mail State:	NJ
Generator Contact Company Name:	Not reported
Designated Facility EPA ID:	NJD991291105
Designated Facility Name:	Clean Earth Of North Jersey
Designated Facility Mail Street Number:	105
Designated Facility Mail Street 1:	Not reported
Designated Facility Mail Street 2:	JACOBUS AVE
Designated Facility Mail City:	KEARNY
Designated Facility Mail Zip:	07032
Designated Facility Mail State:	NJ
Designated Facility Location Street Number:	105
Designated Facility Location Street 1:	JACOBUS AVE
Designated Facility Location Street 2:	Not reported

CON EDISON/ ATTN: BROOKLYN ENVIRONMENTAL OPS (Continued) **1031959764**

Designated Facility Location City: KEARNY
Designated Facility Location Zip: 07032
Designated Facility Location State: NJ
Designated Facility Contact Company Name: Not reported
Manifest Residue Indicator: N
Rejection Indicator: N

Transporter:
Manifest Tracking Number: 007168959GBF
Transporter Line Number: 1
Transporter EPA ID: NJD003812047
Transporter Name: Acv Environmental Services Inc.

Waste Line:
Manifest Tracking Number: 007168959GBF
Waste Line Number: 1
U.S. DOT Hazardous Indicator: Y
U.S. DOT ID Number: NA3082
U.S. DOT Description: Na3082, Hazardous Waste, Liquid N.O.S., 9, Pg Iii, Rq
Non-Hazardous Waste Description: Not reported
Number of Containers: 1
Container Type Code: TT
Container Type Description: Cargo tanks (tank trucks)
Waste Quantity: 4000
Quantity Unit of Measure Code: P
Quantity Unit of Measure Description: Pounds
Waste Quantity, in Tons: 2
Acute Waste Quantity, in Tons: 0
Non-Acute Waste Quantity, in Tons: 2
Waste Quantity, in Kilograms: 1814.06
Acute Waste Quantity, in Kilograms: 0
Non-Acute Waste Quantity, in Kilorgrams: 1814.06
Management Method Code: H110
Management Method Description: STABILIZATION
Waste Residue Indicator: N
Quantity Discrepancy Indicator: N
Waste Type Discrepancy Indicator: N
Waste Density: Not reported
Waste Density Unit of Measure Code: Not reported
Waste Density Unit of Measure Description: Not reported
Form Code: Not reported
Form Code Description: Not reported
Source Code: Not reported
Source Code Description: Not reported
Waste Minimization Code: Not reported
Waste Minimization Code Description: Not reported
Consent Number: Not reported
EPA Waste Indicator: Y
Federal Waste Codes: D008
Quantity Haz Kg: 1814.06
Quantity Haz Tons: 2
Quantity Non Haz Kg: 0
Quantity Non Haz Tons: 0
State Waste Codes: NY-T

R308 **PRD ELECTRONICS MANUFACTURING SITE** **NY BROWNFIELDS** **S127990287**
SSW **67 PRINCE STREET** **NY PFAS** **N/A**
1/8-1/4 **BROOKLYN, NY 11201**
0.156 mi.
825 ft. **Site 3 of 16 in cluster R**

Relative:
Higher

Actual:
21 ft.

BROWNFIELDS:

Name:	PRD ELECTRONICS MANUFACTURING SITE
Address:	67 PRINCE STREET
City,State,Zip:	BROOKLYN, NY 11201
Program:	BCP
Site Code:	628294
Acres:	0.588
HW Code:	C224342
SWIS:	2401
Town:	New York City
Record Added Date:	11/09/2021
Record Updated Date:	01/13/2025
Update By:	DRGARDNE
Site Description:	Location: The 0.5883-acre site is located at 67 Prince Street (a.k.a. 202-208 Tillary Street) in downtown Brooklyn and is comprised of tax parcel Block 2050, Lot 100. BCA Amendment No.2 merged Lot 98 and Lot 100 into single Lot 100. The site is in a mixed-use area with surrounding property uses including several residential apartment complexes, restaurants, stores, and municipal buildings. Tillary Street, an apartment complex, and an entrance ramp to Route 278 are located north of the site. The NYC Housing Authority Ingersoll House apartment complex is located east and south of the site. The Tillary Street Woman's Shelter, Prince Street, the NYC 84th Precinct Police Department, and a NYC Fire Department Station, are located west of the site. Site Features: The site has been vacant since August 2021. Lot 98 is currently developed as an outdoor, atgrade asphalt paved parking lot. A six-foot chain-link perimeter fence encloses the outdoor parking lot. The entire footprint of lot 100 is a basement foundation slab associated with five-story self-storage building that is now demolished. Current Zoning and Land Use: The site is currently located in the C6-4 Commercial and the Special Downtown Brooklyn (DB) Districts, which allows for commercial and residential uses. The surrounding property uses include several residential apartment complexes, restaurants, stores, and municipal buildings. The closest residential buildings to the site are the apartment complexes located on the adjacent Lot 1. The B Subway line is located approximately a tenth of a mile to the west of the site. Past Use of the Site: In 1887, the footprint of Lot 100 was occupied by stores, dwellings, and stables. Maps from 1904 and 1915 show a hides and tallow factory, and a wool factory were located north of the site. By 1938, many of the dwellings and stores were demolished. Four dwellings were present on the western side of the site along Prince Street. In 1948, a manufacturing building was constructed which had various operators including an electronic company known as PRD Electronics, a garage, headwear/curtain/textile companies, a binding company, wholesalers/traders, a beverage company, a vegetable company, and a self-storage facility. By 2001, the usage had changed to include commercial space on the first floor. The second floor appears vacant in maps from 2001 to 2007. Site Geology and Hydrogeology: The site is located approximately 20 feet above mean sea level and is generally flat. Groundwater at the site is encountered at approximately 15 feet below ground surface (ft-bgs) and flows in the northerly direction from beneath the site towards the East River. The stratigraphy of the

PRD ELECTRONICS MANUFACTURING SITE (Continued) **S127990287**

site, from the surface down, consists of approximately 16 feet of urban historic fill overlying native fine to medium grained sand. The urban historic fill layer consists of brown silty sand with varying amounts of gravel, concrete, and brick fragments. The site is located approximately 0.44 miles from the Navy Yard Basin, which connects to Wallabout Bay and the East River.

Env Problem: Post Remediation - Remaining Contamination (Track 2 RRSCOs Achieved up to 15 ft bgs)include: Residual contamination in soil that remains above UUSCOs including VOCs, SVOCs, pesticides, and metals. Specific contaminants include benzene,toluene, ethylbenzene, total xylenes, acetone, sec-Butylbenzene, n-Propylbenzene, 1,2,4-trimethylbenzene, 2-methylphenol, 3- methylphenol/4-methylphenol, 4,4 -DDE, 4,4 -DDD, 4,4 -DDT, lead, mercury, nickel, zinc, and trivalent chromium. Groundwater remedial action was not proposed or required. Site contaminants remaining in groundwater above the NYSDEC AWQS are limited to sec-butylbenzene, 1,4-dioxane, beryllium (total), lead (total), nickel (total), selenium(total), PFOA, PFOS, along with naturally occurring metals. Soil vapor remedial action was not proposed or required by the NYSDEC. As per the March 2023 Decision Document, a soil vapor intrusion evaluation (SVE) will be implemented following the completion of the soil remedial action and vapor barrier installation to confirm that the remedy meets the requirements of the NYDOH Guidance for Evaluating Soil Vapor Intrusion in the State of New York, October 2006. Nature and Extent of Contamination: Prior to Completion of Remediation - Soil and groundwater were analyzed for volatile organic compounds (VOCs), semi-volatile organic compounds (SVOCs), metals, polychlorinated biphenyls (PCBs), per- and polyfluoroalkyl substances (PFAS), and pesticides. Soil vapor was analyzed for VOCs. Based upon investigations conducted to date, the primary contaminants of concern include VOCs, SVOCs (primarily PAHs), and metals. Soil: Exceedances of the Restricted Residential Use Soil Cleanup Objectives (RRSCOs) were only found in two of the eight samples across the site at varying depths. The highest concentrations of VOCs were detected in a single sample, SB-1 at the sample interval depths of 12 14 and 16 18 ft. The highest concentrations of SVOCs were found outside the building footprint in SB-8 at the surface from 0 2 ft. VOCs detected at levels exceeding RRSCOs include: benzene up to 16 mg/kg (RRSCO of 4.8 mg/kg), ethylbenzene up to 190 mg/kg (RRSCO of 41 mg/kg), toluene up to 540 mg/kg (RRSCO of 100 mg/kg), 1,2,4-trimethylbenze up to 110 mg/kg (RRSCO of 52 mg/kg), and xylenes up to 300 mg/kg (RRSCO of 100 mg/kg). SVOCs detected at levels exceeding RRSCOs from 0 2 ft. bgs. include: benzo(a)anthracene up to 6.4 mg/kg (RRSCO of 1 mg/kg), benzo(a)pyrene up to 6.8 mg/kg (RRSCO 1 mg/kg), benzo(b)fluoranthene up to 8.7 mg/kg (RRSCO of 1 mg/kg), chrysene up to 5.3 mg/kg (RRSCO of 3.9 mg/kg), dibenzo(a,h)anthracene up to 0.8 mg/kg (RRSCO of 0.33 mg/kg), and indeno(1,2,3-cd)pyrene up to 3.8 mg/kg (RRSCO of 0.5 mg/kg). No metals, pesticides, or PCBs exceeded their RRSCOs. Data does not indicate any off-site impacts in soil related to this site. Groundwater: VOCs detected above Class GA Ambient Water Quality Standards (AWQS) include: sec-butylbenzene at 7.4 ppb and 1,2,4,5-Trimethylbenzene at 12 ppb, both with a AWQS value of 5 ppb. Both VOCS were detected in TWP-1. No SVOCs, metals, pesticides, or PCBs were detected above their AWQS. For PFAS compounds, PFOA and PFOS were reported at concentrations up to 55.1 parts per trillion (ppt) and 67.1 ppt respectively, exceeding the Maximum Contaminant Levels (MCLs) (drinking water standard) of 10 ppt each in

PRD ELECTRONICS MANUFACTURING SITE (Continued) **S127990287**

	groundwater. The compound 1,4- dioxane was not detected. There are no public water supply wells within a half a mile and there is a municipal prohibition for use of groundwater at the site. Data does not indicate any off-site impacts in groundwater related to this site. Soil Vapor: Chlorinated-related VOCs including, vinyl chloride (max 598 [micrograms per cubic meter] ug/m3), methylene chloride (max 184 ug/m3), cis-1,2-dichloroethene (max 1,300 ug/m3), trichloroethene (TCE) (max 3.97 ug/m3), and tetrachloroethene (PCE) (max 54.9 ug/m3) were detected in several soil vapor samples. Concentrations of vinyl chloride (598 ug/m3) and cis-1,2-dichloroethene (1,300 ug/m3) were detected above the mitigate action level established by the NYSDOH in soil vapor sample SV-1. Methylene chloride (184 ug/m3) was detected above the monitor/mitigate action level established by the NYSDOH in soil vapor sample SV-4. Data does not indicate any off-site impacts in soil vapor related to this site.
Health Problem:	Remedial actions are complete and measures are in place to prevent people from coming in contact with remaining site contamination.
Dump:	False
Structure:	False
Lagoon:	False
Landfill:	False
Pond:	False
Disp Start:	Not reported
Disp Term:	Not reported
Lat/Long:	Not reported
Dell:	Not reported
Record Add:	2022-03-15 14:28:00
Record Upd:	2024-11-22 08:59:00
Updated By:	SXDEYETT
Own Op:	1
Sub Type:	P03
Owner Name:	Douglas Heitner
Owner Company:	67 Prince Street Ground Owner LLC
Owner Address:	c/o Safehold Inc. 1114 Avenue of the Americas
Owner Addr2:	Not reported
Owner City,St,Zip:	New York, NY 10036
Owner Country:	United States of America
Own Op:	6
Sub Type:	P03
Owner Name:	Eli s. Weiss
Owner Company:	YYY Brooklyn NY LLC
Owner Address:	15 Verbena Avenue, Suite 200
Owner Addr2:	C/O MADDD EQUITIES LLC
Owner City,St,Zip:	Floral Park, NY 11001
Owner Country:	United States of America
Own Op:	Document Repository
Sub Type:	NNN
Owner Name:	Not reported
Owner Company:	Brooklyn Community Board 2
Owner Address:	350 Jay Street, 8th Floor
Owner Addr2:	Not reported
Owner City,St,Zip:	Brooklyn, NY 11201
Owner Country:	United States of America
Own Op:	Document Repository
Sub Type:	NNN
Owner Name:	Not reported
Owner Company:	Brooklyn Public Libary-Walt Whitman Branch

PRD ELECTRONICS MANUFACTURING SITE (Continued) **S127990287**

Owner Address:	93 St. Edwards Street
Owner Addr2:	Not reported
Owner City,St,Zip:	Brooklyn, NY 11205
Owner Country:	United States of America
Own Op:	6
Sub Type:	P03
Owner Name:	Eli S. Weiss
Owner Company:	Brooklyn Red Sauce LLC
Owner Address:	15 Verbena Avenue, Suite 200
Owner Addr2:	Not reported
Owner City,St,Zip:	Floral Park, NY 11001
Owner Country:	United States of America
Own Op:	6
Sub Type:	P03
Owner Name:	Douglas Heitner
Owner Company:	67 Prince Street Ground Owner LLC
Owner Address:	114 Avenue of the Americas
Owner Addr2:	C/O SAFEHOLD INC.
Owner City,St,Zip:	New York, NY 10036
Owner Country:	United States of America
HW Code:	C224342
Waste Type:	cis-1,2-dichloroethene
Waste Quantity:	UNKNOWN
Waste Code:	Not reported
HW Code:	C224342
Waste Type:	ethylbenzene
Waste Quantity:	UNKNOWN
Waste Code:	Not reported
HW Code:	C224342
Waste Type:	perfluorooctane sulfonic acid
Waste Quantity:	UNKNOWN
Waste Code:	Not reported
HW Code:	C224342
Waste Type:	xylene (mixed)
Waste Quantity:	UNKNOWN
Waste Code:	Not reported
HW Code:	C224342
Waste Type:	vinyl chloride
Waste Quantity:	UNKNOWN
Waste Code:	Not reported
HW Code:	C224342
Waste Type:	indeno(1,2,3-cd)pyrene
Waste Quantity:	UNKNOWN
Waste Code:	Not reported
HW Code:	C224342
Waste Type:	benzo(a)anthracene
Waste Quantity:	UNKNOWN
Waste Code:	Not reported
HW Code:	C224342
Waste Type:	benzo(a)pyrene
Waste Quantity:	UNKNOWN
Waste Code:	Not reported
HW Code:	C224342
Waste Type:	dibenz[a,h]anthracene
Waste Quantity:	UNKNOWN
Waste Code:	Not reported
HW Code:	C224342

PRD ELECTRONICS MANUFACTURING SITE (Continued) **S127990287**

Waste Type:	1,2,4-trimethylbenzene
Waste Quantity:	UNKNOWN
Waste Code:	Not reported
HW Code:	C224342
Waste Type:	chrysene
Waste Quantity:	UNKNOWN
Waste Code:	Not reported
HW Code:	C224342
Waste Type:	toluene
Waste Quantity:	UNKNOWN
Waste Code:	Not reported
HW Code:	C224342
Waste Type:	benzene
Waste Quantity:	UNKNOWN
Waste Code:	Not reported
HW Code:	C224342
Waste Type:	methylene chloride
Waste Quantity:	UNKNOWN
Waste Code:	Not reported
HW Code:	C224342
Waste Type:	benzo(b)fluoranthene
Waste Quantity:	UNKNOWN
Waste Code:	Not reported
HW Code:	C224342
Waste Type:	sec-butylbenzene
Waste Quantity:	UNKNOWN
Waste Code:	Not reported
HW Code:	C224342
Waste Type:	perfluorooctanoic acid
Waste Quantity:	UNKNOWN
Waste Code:	Not reported
Crossref ID:	C224342-03-22
Cross Ref Type Code:	23
Cross Ref Type:	Agreement/Consent Order Number
Record Added Date:	2023-09-21 13:51:00
Record Updated:	2023-09-21 13:51:00
Updated By:	SMQUANDT
Crossref ID:	2023120600502001
Cross Ref Type Code:	25
Cross Ref Type:	County Recording Identifier
Record Added Date:	2024-02-08 10:07:00
Record Updated:	2024-02-08 10:07:00
Updated By:	MDSOLLEC
Crossref ID:	2023000320591
Cross Ref Type Code:	25
Cross Ref Type:	County Recording Identifier
Record Added Date:	2024-09-12 13:20:00
Record Updated:	2024-09-12 13:20:00
Updated By:	DRGARDNE

PFAS 3:

Name:	PRD ELECTRONICS MANUFACTURING SITE
Address:	67 PRINCE STREET
City,State,Zip:	BROOKLYN, NY 11201
Site Code:	628294
HW Code:	C224342
Program:	BCP

PRD ELECTRONICS MANUFACTURING SITE (Continued) **S127990287**

Class Code:	C
Region:	2
Acres:	0.588
Date Record Added:	11/09/2021
Date Record Updated:	01/13/2025
Water Quantity:	UNKNOWN
Updated By:	DRGARDNE
Site Description:	Location: The 0.5883-acre site is located at 67 Prince Street (a.k.a. 202-208 Tillary Street) in downtown Brooklyn and is comprised of tax parcel Block 2050, Lot 100. BCA Amendment No.2 merged Lot 98 and Lot 100 into single Lot 100. The site is in a mixed-use area with surrounding property uses including several residential apartment complexes, restaurants, stores, and municipal buildings. Tillary Street, an apartment complex, and an entrance ramp to Route 278 are located north of the site. The NYC Housing Authority Ingersoll House apartment complex is located east and south of the site. The Tillary Street Woman's Shelter, Prince Street, the NYC 84th Precinct Police Department, and a NYC Fire Department Station, are located west of the site. Site Features: The site has been vacant since August 2021. Lot 98 is currently developed as an outdoor, atgrade asphalt paved parking lot. A six-foot chain-link perimeter fence encloses the outdoor parking lot. The entire footprint of lot 100 is a basement foundation slab associated with five-story self-storage building that is now demolished. Current Zoning and Land Use: The site is currently located in the C6-4 Commercial and the Special Downtown Brooklyn (DB) Districts, which allows for commercial and residential uses. The surrounding property uses include several residential apartment complexes, restaurants, stores, and municipal buildings. The closest residential buildings to the site are the apartment complexes located on the adjacent Lot 1. The B Subway line is located approximately a tenth of a mile to the west of the site. Past Use of the Site: In 1887, the footprint of Lot 100 was occupied by stores, dwellings, and stables. Maps from 1904 and 1915 show a hides and tallow factory, and a wool factory were located north of the site. By 1938, many of the dwellings and stores were demolished. Four dwellings were present on the western side of the site along Prince Street. In 1948, a manufacturing building was constructed which had various operators including an electronic company known as PRD Electronics, a garage, headwear/curtain/textile companies, a binding company, wholesalers/traders, a beverage company, a vegetable company, and a self-storage facility. By 2001, the usage had changed to include commercial space on the first floor. The second floor appears vacant in maps from 2001 to 2007. Site Geology and Hydrogeology: The site is located approximately 20 feet above mean sea level and is generally flat. Groundwater at the site is encountered at approximately 15 feet below ground surface (ft-bgs) and flows in the northerly direction from beneath the site towards the East River. The stratigraphy of the site, from the surface down, consists of approximately 16 feet of urban historic fill overlying native fine to medium grained sand. The urban historic fill layer consists of brown silty sand with varying amounts of gravel, concrete, and brick fragments. The site is located approximately 0.44 miles from the Navy Yard Basin, which connects to Wallabout Bay and the East River.
Summary:	Remedial actions are complete and measures are in place to prevent people from coming in contact with remaining site contamination.

PRD ELECTRONICS MANUFACTURING SITE (Continued) **S127990287**

Summary: Post Remediation - Remaining Contamination (Track 2 RRSCOs Achieved up to 15 ft bgs)include: Residual contamination in soil that remains above UUSCOs including VOCs, SVOCs, pesticides, and metals. Specific contaminants include benzene,toluene, ethylbenzene, total xylenes, acetone, sec-Butylbenzene, n-Propylbenzene, 1,2,4-trimethylbenzene, 2-methylphenol, 3- methylphenol/4-methylphenol, 4,4 -DDE, 4,4 -DDD, 4,4 -DDT, lead, mercury, nickel, zinc, and trivalent chromium. Groundwater remedial action was not proposed or required. Site contaminants remaining in groundwater above the NYSDEC AWQS are limited to sec-butylbenzene, 1,4-dioxane, beryllium (total), lead (total), nickel (total), selenium(total), PFOA, PFOS, along with naturally occurring metals. Soil vapor remedial action was not proposed or required by the NYSDEC. As per the March 2023 Decision Document, a soil vapor intrusion evaluation (SVE) will be implemented following the completion of the soil remedial action and vapor barrier installation to confirm that the remedy meets the requirements of the NYDOH Guidance for Evaluating Soil Vapor Intrusion in the State of New York, October 2006. Nature and Extent of Contamination: Prior to Completion of Remediation - Soil and groundwater were analyzed for volatile organic compounds (VOCs), semi-volatile organic compounds (SVOCs), metals, polychlorinated biphenyls (PCBs), per- and polyfluoroalkyl substances (PFAS), and pesticides. Soil vapor was analyzed for VOCs. Based upon investigations conducted to date, the primary contaminants of concern include VOCs, SVOCs (primarily PAHs), and metals. Soil: Exceedances of the Restricted Residential Use Soil Cleanup Objectives (RRSCOs) were only found in two of the eight samples across the site at varying depths. The highest concentrations of VOCs were detected in a single sample, SB-1 at the sample interval depths of 12 14 and 16 18 ft. The highest concentrations of SVOCs were found outside the building footprint in SB-8 at the surface from 0 2 ft. VOCs detected at levels exceeding RRSCOs include: benzene up to 16 mg/kg (RRSCO of 4.8 mg/kg), ethylbenzene up to 190 mg/kg (RRSCO of 41 mg/kg), toluene up to 540 mg/kg (RRSCO of 100 mg/kg), 1,2,4-trimethylbenze up to 110 mg/kg (RRSCO of 52 mg/kg), and xylenes up to 300 mg/kg (RRSCO of 100 mg/kg). SVOCs detected at levels exceeding RRSCOs from 0 2 ft. bgs. include: benzo(a)anthracene up to 6.4 mg/kg (RRSCO of 1 mg/kg), benzo(a)pyrene up to 6.8 mg/kg (RRSCO 1 mg/kg), benzo(b)fluoranthene up to 8.7 mg/kg (RRSCO of 1 mg/kg), chrysene up to 5.3 mg/kg (RRSCO of 3.9 mg/kg), dibenzo(a,h)anthracene up to 0.8 mg/kg (RRSCO of 0.33 mg/kg), and indeno(1,2,3-cd)pyrene up to 3.8 mg/kg (RRSCO of 0.5 mg/kg). No metals, pesticides, or PCBs exceeded their RRSCOs. Data does not indicate any off-site impacts in soil related to this site. Groundwater: VOCs detected above Class GA Ambient Water Quality Standards (AWQS) include: sec-butylbenzene at 7.4 ppb and 1,2,4,5-Trimethylbenzene at 12 ppb, both with a AWQS value of 5 ppb. Both VOCS were detected in TWP-1. No SVOCs, metals, pesticides, or PCBs were detected above their AWQS. For PFAS compounds, PFOA and PFOS were reported at concentrations up to 55.1 parts per trillion (ppt) and 67.1 ppt respectively, exceeding the Maximum Contaminant Levels (MCLs) (drinking water standard) of 10 ppt each in groundwater. The compound 1,4- dioxane was not detected. There are no public water supply wells within a half a mile and there is a municipal prohibition for use of groundwater at the site. Data does not indicate any off-site impacts in groundwater related to this site. Soil Vapor: Chlorinated-related VOCs including, vinyl chloride (max 598 [micrograms per cubic meter] ug/m3), methylene chloride (max

PRD ELECTRONICS MANUFACTURING SITE (Continued) **S127990287**

184 ug/m3), cis-1,2-dichloroethene (max 1,300 ug/m3), trichloroethene (TCE) (max 3.97 ug/m3), and tetrachloroethene (PCE) (max 54.9 ug/m3) were detected in several soil vapor samples. Concentrations of vinyl chloride (598 ug/m3) and cis-1,2-dichloroethene (1,300 ug/m3) were detected above the mitigate action level established by the NYSDOH in soil vapor sample SV-1. Methylene chloride (184 ug/m3) was detected above the monitor/mitigate action level established by the NYSDOH in soil vapor sample SV-4. Data does not indicate any off-site impacts in soil vapor related to this site.

Water Type: perfluorooctane sulfonic acid

PFAS 3:
Water Type: perfluorooctanoic acid

O309 **NYCHA - FARRAGUT** **RCRA NonGen / NLR** **1001224060**
NW **177 SANDS ST** **FINDS** **NYR000052761**
1/8-1/4 **BROOKLYN, NY 11201** **ECHO**
0.158 mi.
832 ft. **Site 15 of 15 in cluster O**

Relative: **Higher**
Actual: **36 ft.**

RCRA Listings:

Date Form Received by Agency:		20070101
Handler Name:		Nycha - Farragut
Handler Address:		Sands St
Handler City,State,Zip:		BROOKLYN, NY 11201
EPA ID:		NYR000052761
Contact Name:		Not reported
Contact Address:		BROADWAY
Contact City,State,Zip:		NEW YORK, NY 10007
Contact Telephone:		Not reported
Contact Fax:		Not reported
Contact Email:		Not reported
Contact Title:		Not reported
EPA Region:		02
Land Type:		Municipal
Federal Waste Generator Description:		Not a generator, verified
Non-Notifier:		Not reported
Biennial Report Cycle:		Not reported
Accessibility:		Not reported
Active Site Indicator:		Not reported
State District Owner:		Ny
State District:		NYSDEC R2
Mailing Address:		BROADWAY
Mailing City,State,Zip:		NEW YORK, NY 10007
Owner Name:	Nycha	
Owner Type:		Municipal
Operator Name:	Nycha	
Operator Type:		Municipal
Short-Term Generator Activity:		No
Importer Activity:		No
Mixed Waste Generator:		No
Transporter Activity:		No
Transfer Facility Activity:		No
Recycler Activity with Storage:		No
Small Quantity On-Site Burner Exemption:		No
Smelting Melting and Refining Furnace Exemption:		No

NYCHA - FARRAGUT (Continued) **1001224060**

Underground Injection Control:	No
Off-Site Waste Receipt:	No
Universal Waste Indicator:	No
Universal Waste Destination Facility:	No
Federal Universal Waste:	No
Active Site State-Reg Handler:	---
Federal Facility Indicator:	Not reported
Hazardous Secondary Material Indicator:	N
Sub-Part K Indicator:	Not reported
2018 GPRA Permit Baseline:	Not on the Baseline
2018 GPRA Renewals Baseline:	Not on the Baseline
202 GPRA Corrective Action Baseline:	No
Subject to Corrective Action Universe:	No
Non-TSDFs Where RCRA CA has Been Imposed Universe:	No
Corrective Action Priority Ranking:	No NCAPS ranking
Environmental Control Indicator:	No
Institutional Control Indicator:	No
Human Exposure Controls Indicator:	N/A
Groundwater Controls Indicator:	N/A
Significant Non-Complier Universe:	No
Unaddressed Significant Non-Complier Universe:	No
Addressed Significant Non-Complier Universe:	No
Significant Non-Complier With a Compliance Schedule Universe:	No
Financial Assurance Required:	Not reported
Handler Date of Last Change:	20150414
Recognized Trader-Importer:	No
Recognized Trader-Exporter:	No
Importer of Spent Lead Acid Batteries:	No
Exporter of Spent Lead Acid Batteries:	No
Recycler Activity Without Storage:	No
Manifest Broker:	No
Sub-Part P Indicator:	No

Hazardous Waste Summary:

Waste Code:	NONE
Waste Description:	Not Defined

Handler - Owner Operator:

Owner/Operator Indicator:	Operator
Owner/Operator Name: NYCHA	
Legal Status:	Municipal
Date Became Current:	Not reported
Date Ended Current:	Not reported
Owner/Operator Address:	250 BROADWAY 16TH FLOOR
Owner/Operator City,State,Zip:	NEW YORK, NY 10007
Owner/Operator Telephone:	212-306-3229
Owner/Operator Telephone Ext:	Not reported
Owner/Operator Fax:	Not reported
Owner/Operator Email:	Not reported

Owner/Operator Indicator:	Owner
Owner/Operator Name: NYCHA	
Legal Status:	Municipal
Date Became Current:	Not reported
Date Ended Current:	Not reported

NYCHA - FARRAGUT (Continued) **1001224060**

Owner/Operator Address: 250 BROADWAY 16TH FLOOR
Owner/Operator City,State,Zip: NEW YORK, NY 10007
Owner/Operator Telephone: 212-306-3229
Owner/Operator Telephone Ext: Not reported
Owner/Operator Fax: Not reported
Owner/Operator Email: Not reported

Owner/Operator Indicator: Owner
Owner/Operator Name: NYCHA
Legal Status: Municipal
Date Became Current: Not reported
Date Ended Current: Not reported
Owner/Operator Address: 250 BROADWAY 16TH FLOOR
Owner/Operator City,State,Zip: NEW YORK, NY 10007
Owner/Operator Telephone: 212-306-3229
Owner/Operator Telephone Ext: Not reported
Owner/Operator Fax: Not reported
Owner/Operator Email: Not reported

Historic Generators:
Receive Date: 19990708
Handler Name: NYCHA - FARRAGUT
Federal Waste Generator Description: Not a generator, verified
State District Owner: Ny
Large Quantity Handler of Universal Waste: No
Recognized Trader Importer: No
Recognized Trader Exporter: No
Spent Lead Acid Battery Importer: No
Spent Lead Acid Battery Exporter: No
Current Record: No
Non Storage Recycler Activity: Not reported
Electronic Manifest Broker: Not reported

Receive Date: 20060101
Handler Name: NYCHA - FARRAGUT
Federal Waste Generator Description: Not a generator, verified
State District Owner: Ny
Large Quantity Handler of Universal Waste: No
Recognized Trader Importer: No
Recognized Trader Exporter: No
Spent Lead Acid Battery Importer: No
Spent Lead Acid Battery Exporter: No
Current Record: No
Non Storage Recycler Activity: Not reported
Electronic Manifest Broker: Not reported

Receive Date: 20070101
Handler Name: NYCHA - FARRAGUT
Federal Waste Generator Description: Not a generator, verified
State District Owner: Ny
Large Quantity Handler of Universal Waste: No
Recognized Trader Importer: No
Recognized Trader Exporter: No
Spent Lead Acid Battery Importer: No
Spent Lead Acid Battery Exporter: No
Current Record: Yes
Non Storage Recycler Activity: Not reported

NYCHA - FARRAGUT (Continued) **1001224060**

Electronic Manifest Broker: Not reported

Receive Date: 19980330
Handler Name: NYCHA - FARRAGUT
Federal Waste Generator Description: Small Quantity Generator
State District Owner: Ny
Large Quantity Handler of Universal Waste: No
Recognized Trader Importer: No
Recognized Trader Exporter: No
Spent Lead Acid Battery Importer: No
Spent Lead Acid Battery Exporter: No
Current Record: No
Non Storage Recycler Activity: Not reported
Electronic Manifest Broker: Not reported

List of NAICS Codes and Descriptions:
NAICS Codes: No NAICS Codes Found

Has the Facility Received Notices of Violations:
Found Violation: No
Agency Which Determined Violation: Not reported
Violation Short Description: Not reported
Date Violation was Determined: Not reported
Actual Return to Compliance Date: Not reported
Return to Compliance Qualifier: Not reported
Violation Responsible Agency: Not reported
Scheduled Compliance Date: Not reported
Enforcement Identifier: Not reported
Date of Enforcement Action: Not reported
Enforcement Responsible Agency: Not reported
Enforcement Docket Number: Not reported
Enforcement Attorney: Not reported
Corrective Action Component: Not reported
Appeal Initiated Date: Not reported
Appeal Resolution Date: Not reported
Disposition Status Date: Not reported
Disposition Status: Not reported
Disposition Status Description: Not reported
Consent/Final Order Sequence Number: Not reported
Consent/Final Order Respondent Name: Not reported
Consent/Final Order Lead Agency: Not reported
Enforcement Type: Not reported
Enforcement Responsible Person: Not reported
Enforcement Responsible Sub-Organization: Not reported
SEP Sequence Number: Not reported
SEP Expenditure Amount: Not reported
SEP Scheduled Completion Date: Not reported
SEP Actual Date: Not reported
SEP Defaulted Date: Not reported
SEP Type: Not reported
SEP Type Description: Not reported
Proposed Amount: Not reported
Final Monetary Amount: Not reported
Paid Amount: Not reported
Final Count: Not reported
Final Amount: Not reported

NYCHA - FARRAGUT (Continued) **1001224060**

Evaluation Action Summary:

Evaluation Date:	19980924
Evaluation Responsible Agency:	EPA
Found Violation:	No
Evaluation Type Description:	COMPLIANCE EVALUATION INSPECTION
Evaluation Responsible Person Identifier:	R2MD
Evaluation Responsible Sub-Organization:	RCB
Actual Return to Compliance Date:	Not reported
Scheduled Compliance Date:	Not reported
Date of Request:	Not reported
Date Response Received:	Not reported
Request Agency:	Not reported
Former Citation:	Not reported

FINDS:

Registry ID: 110004541728

Click Here for FRS Facility Detail Report:

Environmental Interest/Information System:

The Resource Conservation and Recovery Act Information System (RCRAInfo) is EPA's comprehensive information system in support of the Resource Conservation and Recovery Act (RCRA) of 1976 and the Hazardous and Solid Waste Amendments (HSWA) of 1984. It tracks many types of information about generators, transporters, treaters, storers, and disposers of hazardous waste.

Click this hyperlink while viewing on your computer to access additional FINDS: detail in the EDR Site Report.

ECHO:

Envid:	1001224060
Registry ID:	110004541728

DFR URL:

Name:	NYCHA - FARRAGUT
Address:	177 Sands St
City,State,Zip:	BROOKLYN, NY 11201

S310 **CONSOLIDATED EDISON/ ATTN: BROOKLYN ENVIRONMENTAL** **E MANIFEST** **1031977887**
WSW **61 FLAT BUSH AVE** **N/A**
1/8-1/4 **BROOKLYN, NY 11201**
0.166 mi.
875 ft. **Site 2 of 18 in cluster S**

Relative: Higher

Actual: 41 ft.

E MANIFEST:

Manifest Tracking Number:	006630255GBF
Last Updated Date:	20210429
Shipped Date:	20210414
Received Date:	20210414
Manifest Status:	Signed
Submission Type:	DataImage5Copy
Origin Type:	Service
Generator EPA ID:	NYR000114579
Generator Name:	Consolidated Edison/ Attn: Brooklyn Environmental Ops Co/Acv Enviro
Generator Location Street Number:	Not reported
Generator Location Street 1:	61 FLAT BUSH AVE

CONSOLIDATED EDISON/ ATTN: BROOKLYN ENVIRONMENTAL OPS CO/ACV (Continued) **1031977887**

Generator Location Street 2:	Not reported
Generator Location City:	BROOKLYN
Generator Location State:	NY
Generator Location Zip:	11201
Generator Mail Street Number:	Not reported
Generator Mail Street 1:	1500 RAHWAY AVE
Generator Mail Street 2:	Not reported
Generator Mail City:	AVENEL
Generator Mail Zip:	07001
Generator Mail State:	NJ
Generator Contact Company Name:	Not reported
Designated Facility EPA ID:	NJD991291105
Designated Facility Name:	Not reported
Designated Facility Mail Street Number:	105
Designated Facility Mail Street 1:	Not reported
Designated Facility Mail Street 2:	JACOBUS AVE
Designated Facility Mail City:	KEARNY
Designated Facility Mail Zip:	07032
Designated Facility Mail State:	NJ
Designated Facility Location Street Number:	105
Designated Facility Location Street 1:	JACOBUS AVE
Designated Facility Location Street 2:	Not reported
Designated Facility Location City:	KEARNY
Designated Facility Location Zip:	07032
Designated Facility Location State:	NJ
Designated Facility Contact Company Name:	Clean Earth Of North Jersey
Manifest Residue Indicator:	N
Rejection Indicator:	N

Transporter:

Manifest Tracking Number:	006630255GBF
Transporter Line Number:	1
Transporter EPA ID:	NJD003812047
Transporter Name:	Acv Environmental Services Inc.

Waste Line:

Manifest Tracking Number:	006630255GBF
Waste Line Number:	1
U.S. DOT Hazardous Indicator:	Y
U.S. DOT ID Number:	NA3082
U.S. DOT Description:	Rq Na3082, Hazardous Waste, Liquid N.O.S., (Lead) 9, Pg Iii
Non-Hazardous Waste Description:	Not reported
Number of Containers:	1
Container Type Code:	TT
Container Type Description:	Cargo tanks (tank trucks)
Waste Quantity:	300
Quantity Unit of Measure Code:	P
Quantity Unit of Measure Description:	Pounds
Waste Quantity, in Tons:	0.15
Acute Waste Quantity, in Tons:	0
Non-Acute Waste Quantity, in Tons:	0.15
Waste Quantity, in Kilograms:	136.0545
Acute Waste Quantity, in Kilograms:	0
Non-Acute Waste Quantity, in Kilorgrams:	136.0545
Management Method Code:	H110
Management Method Description:	STABILIZATION

CONSOLIDATED EDISON/ ATTN: BROOKLYN ENVIRONMENTAL OPS CO/ACV (Continued) **1031977887**

Waste Residue Indicator:	N
Quantity Discrepancy Indicator:	N
Waste Type Discrepancy Indicator:	N
Waste Density:	Not reported
Waste Density Unit of Measure Code:	Not reported
Waste Density Unit of Measure Description:	Not reported
Form Code:	Not reported
Form Code Description:	Not reported
Source Code:	Not reported
Source Code Description:	Not reported
Waste Minimization Code:	Not reported
Waste Minimization Code Description:	Not reported
Consent Number:	Not reported
EPA Waste Indicator:	Y
Federal Waste Codes:	D008
Quantity Haz Kg:	136.0545
Quantity Haz Tons:	0.15
Quantity Non Haz Kg:	0
Quantity Non Haz Tons:	0
State Waste Codes:	NY-T

T311 **CON EDISON** **E MANIFEST** **1031967918**
East **FLUSHING AVE & ELLIOT** **N/A**
1/8-1/4 **BROOKLYN, NY 11245**
0.166 mi.
875 ft. **Site 4 of 14 in cluster T**

Relative: **Lower**

Actual: **10 ft.**

E MANIFEST:

Manifest Tracking Number:	006873377GBF
Last Updated Date:	20211020
Shipped Date:	20211006
Received Date:	20211007
Manifest Status:	Signed
Submission Type:	DataImage5Copy
Origin Type:	Service
Generator EPA ID:	NYR000114579
Generator Name:	Con Edison
Generator Location Street Number:	Not reported
Generator Location Street 1:	FLUSHING AVE & ELLIOT
Generator Location Street 2:	Not reported
Generator Location City:	BROOKLYN
Generator Location State:	NY
Generator Location Zip:	11245
Generator Mail Street Number:	Not reported
Generator Mail Street 1:	1500 RAHWAY AVE
Generator Mail Street 2:	Not reported
Generator Mail City:	AVENEL
Generator Mail Zip:	07001
Generator Mail State:	NJ
Generator Contact Company Name:	Not reported
Designated Facility EPA ID:	NJD991291105
Designated Facility Name:	Clean Earth Of North Jersey
Designated Facility Mail Street Number:	105
Designated Facility Mail Street 1:	Not reported
Designated Facility Mail Street 2:	JACOBUS AVE
Designated Facility Mail City:	KEARNY
Designated Facility Mail Zip:	07032
Designated Facility Mail State:	NJ

CON EDISON (Continued) **1031967918**

Designated Facility Location Street Number: 105
Designated Facility Location Street 1: JACOBUS AVE
Designated Facility Location Street 2: Not reported
Designated Facility Location City: KEARNY
Designated Facility Location Zip: 07032
Designated Facility Location State: NJ
Designated Facility Contact Company Name: Not reported
Manifest Residue Indicator: N
Rejection Indicator: N

Transporter:
Manifest Tracking Number: 006873377GBF
Transporter Line Number: 1
Transporter EPA ID: NJD003812047
Transporter Name: Acv Environmental Services Inc.

Waste Line:
Manifest Tracking Number: 006873377GBF
Waste Line Number: 1
U.S. DOT Hazardous Indicator: Y
U.S. DOT ID Number: NA3082
U.S. DOT Description: Na3082, Hazardous Waste, Liquid N.O.S., 9, Pg Iii, Rq (Lead)
Non-Hazardous Waste Description: Not reported
Number of Containers: 1
Container Type Code: TT
Container Type Description: Cargo tanks (tank trucks)
Waste Quantity: 100
Quantity Unit of Measure Code: P
Quantity Unit of Measure Description: Pounds
Waste Quantity, in Tons: 0.05
Acute Waste Quantity, in Tons: 0
Non-Acute Waste Quantity, in Tons: 0.05
Waste Quantity, in Kilograms: 45.3515
Acute Waste Quantity, in Kilograms: 0
Non-Acute Waste Quantity, in Kilorgrams: 45.3515
Management Method Code: H110
Management Method Description: STABILIZATION
Waste Residue Indicator: N
Quantity Discrepancy Indicator: N
Waste Type Discrepancy Indicator: N
Waste Density: Not reported
Waste Density Unit of Measure Code: Not reported
Waste Density Unit of Measure Description: Not reported
Form Code: Not reported
Form Code Description: Not reported
Source Code: Not reported
Source Code Description: Not reported
Waste Minimization Code: Not reported
Waste Minimization Code Description: Not reported
Consent Number: Not reported
EPA Waste Indicator: Y
Federal Waste Codes: D008
Quantity Haz Kg: 45.3515
Quantity Haz Tons: 0.05
Quantity Non Haz Kg: 0
Quantity Non Haz Tons: 0

CON EDISON (Continued) **1031967918**

State Waste Codes: NY-T

T312 **CONSOLIDATED EDISON** **NY MANIFEST** **1009234252**
East **FLUSING AVE AND S ELLIOT PL** **N/A**
1/8-1/4 **BROOKLYN, NY 11201**
0.166 mi.
875 ft. **Site 5 of 14 in cluster T**

Relative: **Lower**

Actual: **10 ft.**

NY MANIFEST:

EPA ID:	NYP000927368
Country:	USA
Name:	Consolidated Edison
Address:	FLUSING AVE AND S ELLIOT PL
Address 2:	Not reported
City,State,Zip:	BROOKLYN, NY 11201
Zip 4:	Not reported
Location Address 1:	FLUSING AVE AND S ELLIOT PL
Location Address 2:	Not reported
Location City,State,Zip:	BROOKLYN, NY 11201
Location Zip 4:	Not reported
Facility Status:	Not reported
Total Tanks:	Not reported
Code:	BP

Mailing:

Mailing Name:	Consolidated Edison
Mailing Contact:	Franklin Murray
Mailing Address 1:	4 IRVING PLACE RM 828
Mailing Address 2:	Not reported
Mailing City,State,Zip:	NEW YORK, NY 10003
Mailing Zip 4:	Not reported
Mailing Country:	USA
Mailing Phone:	2124602808

Manifest Data:

Document ID:	NYB7187679
Manifest Status:	Not reported
Trans1 State ID:	80336AB
Year:	1996
Trans2 State ID:	Not reported
Generator Ship Date:	08/15/1996
Trans1 Recv Date:	08/15/1996
Trans2 Recv Date:	Not reported
TSD Site Recv Date:	08/16/1996
Part A Recv Date:	Not reported
Part B Recv Date:	Not reported
Generator EPA ID:	NYP000927368
Trans1 EPA ID:	NYD006982359
Trans2 EPA ID:	Not reported
TSDF ID 1:	NYD980593636
TSDF ID 2:	Not reported
Manifest Tracking Number:	Not reported
Import Indicator:	Not reported
Export Indicator:	Not reported
Discr Quantity Indicator:	Not reported
Discr Type Indicator:	Not reported
Discr Residue Indicator:	Not reported
Discr Partial Reject Indicator:	Not reported

CONSOLIDATED EDISON (Continued) **1009234252**

Discr Full Reject Indicator:	Not reported
Manifest Ref Number:	Not reported
Alt Facility RCRA ID:	Not reported
Alt Facility Sign Date:	Not reported
MGMT Method Type Code:	Not reported
Waste Code 1:	B007
Waste Code 2:	Not reported
Waste Code 3:	Not reported
Waste Code 4:	Not reported
Waste Code 5:	Not reported
Waste Code 6:	Not reported
Quantity:	00900
Units:	Kilograms
Number of Containers:	006
Container Type:	Metal drums, barrels, kegs
Handling Method:	Treat
Specific Gravity:	01.00

Document ID:	NYB7188228
Manifest Status:	Not reported
Trans1 State ID:	20854AD
Year:	1996
Trans2 State ID:	Not reported
Generator Ship Date:	08/15/1996
Trans1 Recv Date:	08/15/1996
Trans2 Recv Date:	Not reported
TSD Site Recv Date:	08/16/1996
Part A Recv Date:	Not reported
Part B Recv Date:	Not reported
Generator EPA ID:	NYP000927368
Trans1 EPA ID:	NYD006982359
Trans2 EPA ID:	Not reported
TSDF ID 1:	NYD980593636
TSDF ID 2:	Not reported
Manifest Tracking Number:	Not reported
Import Indicator:	Not reported
Export Indicator:	Not reported
Discr Quantity Indicator:	Not reported
Discr Type Indicator:	Not reported
Discr Residue Indicator:	Not reported
Discr Partial Reject Indicator:	Not reported
Discr Full Reject Indicator:	Not reported
Manifest Ref Number:	Not reported
Alt Facility RCRA ID:	Not reported
Alt Facility Sign Date:	Not reported
MGMT Method Type Code:	Not reported
Waste Code 1:	B003
Waste Code 2:	Not reported
Waste Code 3:	Not reported
Waste Code 4:	Not reported
Waste Code 5:	Not reported
Waste Code 6:	Not reported
Quantity:	06155
Units:	Kilograms
Number of Containers:	001
Container Type:	Cargo tanks (tank trucks)
Handling Method:	Treat

CONSOLIDATED EDISON (Continued) **1009234252**

Specific Gravity: 01.00

T313 **CON EDISON** **RCRA NonGen / NLR** **1018279148**
East **FLUSHING AVE & ONDERDONK AVE** **FINDS** **NYP004739470**
1/8-1/4 **BROOKLYN, NY 11213** **ECHO**
0.166 mi.
875 ft. **Site 6 of 14 in cluster T**

Relative: **Lower**
Actual: **10 ft.**

RCRA Listings:

Date Form Received by Agency:		20150226
Handler Name:		Con Edison
Handler Address:		Flushing Ave & Onderdonk Ave
Handler City,State,Zip:		BROOKLYN, NY 11213
EPA ID:		NYP004739470
Contact Name:		THOMAS TEELING
Contact Address:		Not reported
Contact City,State,Zip:		Not reported
Contact Telephone:		212-460-3770
Contact Fax:		Not reported
Contact Email:		Not reported
Contact Title:		Not reported
EPA Region:		02
Land Type:		Private
Federal Waste Generator Description:		Not a generator, verified
Non-Notifier:		Not reported
Biennial Report Cycle:		Not reported
Accessibility:		Not reported
Active Site Indicator:		Not reported
State District Owner:		Ny
State District:		NYSDEC R2
Mailing Address:		IRVING PL, 15TH FL NE
Mailing City,State,Zip:		NEW YORK, NY 10003
Owner Name:	Not reported	
Owner Type:		Not reported
Operator Name:	Not reported	
Operator Type:		Not reported
Short-Term Generator Activity:		No
Importer Activity:		No
Mixed Waste Generator:		No
Transporter Activity:		No
Transfer Facility Activity:		No
Recycler Activity with Storage:		No
Small Quantity On-Site Burner Exemption:		No
Smelting Melting and Refining Furnace Exemption:		No
Underground Injection Control:		No
Off-Site Waste Receipt:		No
Universal Waste Indicator:		No
Universal Waste Destination Facility:		No
Federal Universal Waste:		No
Active Site State-Reg Handler:		---
Federal Facility Indicator:		Not reported
Hazardous Secondary Material Indicator:		N
Sub-Part K Indicator:		Not reported
2018 GPRA Permit Baseline:		Not on the Baseline
2018 GPRA Renewals Baseline:		Not on the Baseline
202 GPRA Corrective Action Baseline:		No
Subject to Corrective Action Universe:		No

CON EDISON (Continued) **1018279148**

Non-TSDFs Where RCRA CA has Been Imposed Universe:	No
Corrective Action Priority Ranking:	No NCAPS ranking
Environmental Control Indicator:	No
Institutional Control Indicator:	No
Human Exposure Controls Indicator:	N/A
Groundwater Controls Indicator:	N/A
Significant Non-Complier Universe:	No
Unaddressed Significant Non-Complier Universe:	No
Addressed Significant Non-Complier Universe:	No
Significant Non-Complier With a Compliance Schedule Universe:	No
Financial Assurance Required:	Not reported
Handler Date of Last Change:	20160502
Recognized Trader-Importer:	No
Recognized Trader-Exporter:	No
Importer of Spent Lead Acid Batteries:	No
Exporter of Spent Lead Acid Batteries:	No
Recycler Activity Without Storage:	No
Manifest Broker:	No
Sub-Part P Indicator:	No

Biennial: List of Years
Year: 2015

Click Here for Biennial Reporting System Data:

Hazardous Waste Summary:
Waste Code: D008
Waste Description: Lead

Handler - Owner Operator:

Owner/Operator Indicator:	Owner
Owner/Operator Name:	CONSOLIDATED EDISON COMPANY OF NY, INC.
Legal Status:	Private
Date Became Current:	20150226
Date Ended Current:	Not reported
Owner/Operator Address:	4 IRVING PLACE
Owner/Operator City,State,Zip:	NEW YORK, NY 10003
Owner/Operator Telephone:	Not reported
Owner/Operator Telephone Ext:	Not reported
Owner/Operator Fax:	Not reported
Owner/Operator Email:	Not reported

Owner/Operator Indicator:	Operator
Owner/Operator Name:	CONSOLIDATED EDISON COMPANY OF NY, INC.
Legal Status:	Private
Date Became Current:	20150226
Date Ended Current:	Not reported
Owner/Operator Address:	4 IRVING PLACE
Owner/Operator City,State,Zip:	NEW YORK, NY 10003
Owner/Operator Telephone:	Not reported
Owner/Operator Telephone Ext:	Not reported
Owner/Operator Fax:	Not reported
Owner/Operator Email:	Not reported

Historic Generators:

CON EDISON (Continued) **1018279148**

Receive Date: 20160205
Handler Name: CON EDISON - MANHOLE 2781
Federal Waste Generator Description: Large Quantity Generator
State District Owner: Ny
Large Quantity Handler of Universal Waste: No
Recognized Trader Importer: No
Recognized Trader Exporter: No
Spent Lead Acid Battery Importer: No
Spent Lead Acid Battery Exporter: No
Current Record: No
Non Storage Recycler Activity: Not reported
Electronic Manifest Broker: Not reported

Receive Date: 20150226
Handler Name: CON EDISON
Federal Waste Generator Description: Large Quantity Generator
State District Owner: Ny
Large Quantity Handler of Universal Waste: No
Recognized Trader Importer: No
Recognized Trader Exporter: No
Spent Lead Acid Battery Importer: No
Spent Lead Acid Battery Exporter: No
Current Record: No
Non Storage Recycler Activity: Not reported
Electronic Manifest Broker: Not reported

Receive Date: 20150226
Handler Name: CON EDISON
Federal Waste Generator Description: Not a generator, verified
State District Owner: Ny
Large Quantity Handler of Universal Waste: No
Recognized Trader Importer: No
Recognized Trader Exporter: No
Spent Lead Acid Battery Importer: No
Spent Lead Acid Battery Exporter: No
Current Record: Yes
Non Storage Recycler Activity: Not reported
Electronic Manifest Broker: Not reported

List of NAICS Codes and Descriptions:
NAICS Code: 221122
NAICS Description: Electric Power Distribution

Facility Has Received Notices of Violations:
Violations: No Violations Found

Evaluation Action Summary:
Evaluations: No Evaluations Found

FINDS:
Registry ID: 110067687391

Click Here for FRS Facility Detail Report:

CON EDISON (Continued) **1018279148**

Environmental Interest/Information System:
All generators and treatment, storage, and disposal (TSD) facilities who handle hazardous waste are required to report to the EPA Administrator at least once every two years. The data collected is used to create the National Biennial Resource Conservation and Recovery Act (RCRA) Hazardous Waste Report. This data is processed within the RCRA Information (RCRAInfo) database
The Resource Conservation and Recovery Act Information System (RCRAInfo) is EPA's comprehensive information system in support of the Resource Conservation and Recovery Act (RCRA) of 1976 and the Hazardous and Solid Waste Amendments (HSWA) of 1984. It tracks many types of information about generators, transporters, treaters, storers, and disposers of hazardous waste.

Click this hyperlink while viewing on your computer to access additional FINDS: detail in the EDR Site Report.

ECHO:

Envid:	1018279148
Registry ID:	110067687391

DFR URL:

Name:	CON EDISON
Address:	Flushing Ave & Onderdonk Ave
City,State,Zip:	BROOKLYN, NY 11213

T314 **CONSOLIATED EDISON** **NY MANIFEST** **1009239216**
East **FLUSHING AVE & N ELLIOT PL** **N/A**
1/8-1/4 **BROOKLYN, NY 11205**
0.166 mi.
875 ft. **Site 7 of 14 in cluster T**

Relative:
Lower

Actual:
10 ft.

NY MANIFEST:

EPA ID:	NYP004058749
Country:	USA
Name:	Consolidated Edison
Address:	FLUSHING AVE & N ELLIOT PL
Address 2:	Not reported
City,State,Zip:	BROOKLYN, NY 11205
Zip 4:	Not reported
Location Address 1:	FLUSHING AVE & N ELLIOT PL
Location Address 2:	Not reported
Location City,State,Zip:	BROOKLYN, NY 11205
Location Zip 4:	Not reported
Facility Status:	Not reported
Total Tanks:	Not reported
Code:	BP

Mailing:

Mailing Name:	Consolidated Edison
Mailing Contact:	Franklin Murray
Mailing Address 1:	4 IRVING PLACE RM 828
Mailing Address 2:	Not reported
Mailing City,State,Zip:	NEW YORK, NY 10003
Mailing Zip 4:	Not reported
Mailing Country:	USA
Mailing Phone:	2124602808

CONSOLIATED EDISON (Continued) **1009239216**

Manifest Data:
- Document ID: NJA3171778
- Manifest Status: Not reported
- Trans1 State ID: S09041
- Year: 2000
- Trans2 State ID: Not reported
- Generator Ship Date: 07/17/2000
- Trans1 Recv Date: 07/17/2000
- Trans2 Recv Date: Not reported
- TSD Site Recv Date: 07/17/2000
- Part A Recv Date: Not reported
- Part B Recv Date: Not reported
- Generator EPA ID: NYP004058749
- Trans1 EPA ID: NJD982744260
- Trans2 EPA ID: Not reported
- TSDF ID 1: NJD002200046
- TSDF ID 2: Not reported
- Manifest Tracking Number: Not reported
- Import Indicator: Not reported
- Export Indicator: Not reported
- Discr Quantity Indicator: Not reported
- Discr Type Indicator: Not reported
- Discr Residue Indicator: Not reported
- Discr Partial Reject Indicator: Not reported
- Discr Full Reject Indicator: Not reported
- Manifest Ref Number: Not reported
- Alt Facility RCRA ID: Not reported
- Alt Facility Sign Date: Not reported
- MGMT Method Type Code: Not reported
- Waste Code 1: Lead
- Waste Code 2: Not reported
- Waste Code 3: Not reported
- Waste Code 4: Not reported
- Waste Code 5: Not reported
- Waste Code 6: Not reported
- Quantity: 00300
- Units: Pounds
- Number of Containers: 001
- Container Type: Cargo tanks (tank trucks)
- Handling Method: Treat
- Specific Gravity: 01.00

T315 **CONSOLIDATED EDISON** **NY MANIFEST** **1009239217**
East **FLUSHING AVE & N ELLIOT PL** **N/A**
1/8-1/4 **BROOKLYN, NY 11205**
0.166 mi.
875 ft. **Site 8 of 14 in cluster T**

Relative: NY MANIFEST:
Lower
- EPA ID: NYP004058756

Actual:
10 ft.
- Country: USA
- Name: Consolidated Edison
- Address: FLUSHING AVE & N ELLIOT PL
- Address 2: Not reported
- City,State,Zip: BROOKLYN, NY 11205
- Zip 4: Not reported

CONSOLIDATED EDISON (Continued) **1009239217**

Location Address 1: FLUSHING AVE & N ELLIOT PL
Location Address 2: Not reported
Location City,State,Zip: BROOKLYN, NY 11205
Location Zip 4: Not reported
Facility Status: Not reported
Total Tanks: Not reported
Code: BP

Mailing:
Mailing Name: Consolidated Edison
Mailing Contact: Franklin Murray
Mailing Address 1: 4 IRVING PLACE RM 828
Mailing Address 2: Not reported
Mailing City,State,Zip: NEW YORK, NY 10003
Mailing Zip 4: Not reported
Mailing Country: USA
Mailing Phone: 2124602808

Manifest Data:
Document ID: NJA3171777
Manifest Status: Not reported
Trans1 State ID: S09041
Year: 2000
Trans2 State ID: Not reported
Generator Ship Date: 07/17/2000
Trans1 Recv Date: 07/17/2000
Trans2 Recv Date: Not reported
TSD Site Recv Date: 07/17/2000
Part A Recv Date: Not reported
Part B Recv Date: Not reported
Generator EPA ID: NYP004058756
Trans1 EPA ID: NJD982744260
Trans2 EPA ID: Not reported
TSDF ID 1: NJD002200046
TSDF ID 2: Not reported
Manifest Tracking Number: Not reported
Import Indicator: Not reported
Export Indicator: Not reported
Discr Quantity Indicator: Not reported
Discr Type Indicator: Not reported
Discr Residue Indicator: Not reported
Discr Partial Reject Indicator: Not reported
Discr Full Reject Indicator: Not reported
Manifest Ref Number: Not reported
Alt Facility RCRA ID: Not reported
Alt Facility Sign Date: Not reported
MGMT Method Type Code: Not reported
Waste Code 1: Lead
Waste Code 2: Not reported
Waste Code 3: Not reported
Waste Code 4: Not reported
Waste Code 5: Not reported
Waste Code 6: Not reported
Quantity: 00250
Units: Pounds
Number of Containers: 001
Container Type: Cargo tanks (tank trucks)

CONSOLIDATED EDISON (Continued) **1009239217**

Handling Method:	Treat
Specific Gravity:	01.00

R316 **156 TILLARY ST. (DEKO REALTY CORP)** **UST FINDER** **1028574424**
SW **156 TILLARY STREET** **N/A**
1/8-1/4 **BROOKLYN, NY 11201**
0.167 mi.
884 ft. **Site 4 of 16 in cluster R**

Relative:
Higher

Actual:
29 ft.

UST FINDER:

Object ID:	296608
Facility ID:	NY30404
Name:	156 TILLARY ST. (DEKO REALTY CORP)
Address:	156 TILLARY STREET
City,State,Zip:	BROOKLYN, NY 11201
Address Match Type:	Not reported
Open USTs:	0
Closed USTs:	1
TOS USTs:	0
Population 1500ft:	7860
Private Wells 1500ft:	0
Within 100yr Floodplain:	No
Land Use:	Developed, High Intensity
Within SPA:	No
SPA PWS Facility ID:	Not reported
SPA Water Type:	Not reported
SPA Facility Type:	Not reported
SPA HUC12:	Not reported
Within WHPA:	No
WHPA PWS Facility ID:	Not reported
WHPA Water Type:	Not reported
WHPA Facility Type:	Not reported
WHPA HUC12:	Not reported
Facility Status:	Closed UST(s)
Date of Last Inspection:	Not reported
EPA Region:	2
Tribe:	Not reported
Coordinate Source:	State
X Coord:	-73.983777
Y Coord:	40.695794
Latitude:	40.695794
Longitude:	-73.983777

UST FINDER:

Object ID:	1226863
Facility ID:	NY30404
Tank ID:	NY33711
Tank Status:	Closed
Installation Date:	Not reported
Removal Date:	Not reported
Tank Capacity:	1500
Substances:	Not reported
Tank Wall Type:	Not reported

R317 **156 TILLARY ST. (DEKO REALTY CORP)** **NY UST** **U004045056**
SW **156 TILLARY STREET** **N/A**
1/8-1/4 **BROOKLYN, NY 11201**
0.167 mi.
884 ft. **Site 5 of 16 in cluster R**

Relative:
Higher

Actual:
29 ft.

UST:

Name:	156 TILLARY ST. (DEKO REALTY CORP)
Address:	156 TILLARY STREET
City,State,Zip:	BROOKLYN, NY 11201
Id/Status:	2-608552 / Unregulated/Closed
Program Type:	PBS
Region:	STATE
DEC Region:	2
Expiration Date:	N/A
UTM X:	585858.37308
UTM Y:	4505484.70390
Site Type:	Other

Affiliation Records:

Site Id:	30404
Affiliation Type:	Mail Contact
Company Name:	HAMPTON INN
Contact Type:	Not reported
Contact Name:	JASON WADE
Address1:	125 FLATBUSH AVENUE EXTENSION
Address2:	Not reported
City:	BROOKLYN
State:	NY
Zip Code:	11201
Country Code:	001
Phone:	(718) 875-8800
EMail:	JASON.WADE@LODGEWORKS.COM
Fax Number:	Not reported
Modified By:	DMPOKRZY
Date Last Modified:	2018-03-06

Site Id:	30404
Affiliation Type:	Facility Operator
Company Name:	156 TILLARY ST. (DEKO REALTY CORP)
Contact Type:	Not reported
Contact Name:	AUDREY
Address1:	Not reported
Address2:	Not reported
City:	Not reported
State:	NN
Zip Code:	Not reported
Country Code:	001
Phone:	(212) 752-3924
EMail:	Not reported
Fax Number:	Not reported
Modified By:	TRANSLAT
Date Last Modified:	2004-03-04

Site Id:	30404
Affiliation Type:	Emergency Contact
Company Name:	BROOKLYN LW HOTEL ASSOCIATES, L.P.
Contact Type:	Not reported
Contact Name:	JASON WADE
Address1:	Not reported

156 TILLARY ST. (DEKO REALTY CORP) (Continued) **U004045056**

Address2:	Not reported
City:	Not reported
State:	NN
Zip Code:	Not reported
Country Code:	999
Phone:	(405) 204-1030
EMail:	Not reported
Fax Number:	Not reported
Modified By:	DMPOKRZY
Date Last Modified:	2018-03-06

Site Id:	30404
Affiliation Type:	Facility Owner
Company Name:	BROOKLYN LW HOTEL ASSOCIATES, L.P.
Contact Type:	EXECUTIVE VICE PRESIDENT
Contact Name:	DON R. MARVIN
Address1:	8100 E 22ND ST NORTH, BUILDING 500
Address2:	Not reported
City:	WICHITA
State:	KS
Zip Code:	67226
Country Code:	001
Phone:	(316) 681-5100
EMail:	Not reported
Fax Number:	Not reported
Modified By:	DMPOKRZY
Date Last Modified:	2018-03-06

Tank Info:

Tank Number:	001
Tank ID:	65319
Tank Status:	Closed - Removed
Material Name:	Closed - Removed
Capacity Gallons:	1500
Install Date:	Not reported
Date Tank Closed:	12/29/2003
Registered:	True
Tank Location:	Underground
Tank Type:	Steel/carbon steel
Material Code:	0001
Common Name of Substance:	#2 Fuel Oil (On-Site Consumption)

Tightness Test Method:	21
Date Test:	12/03/2003
Next Test Date:	Not reported
Pipe Model:	Not reported
Modified By:	MJGRIFFI
Last Modified:	05/09/2022

Equipment Records:

B00 - Tank External Protection - None
C00 - Pipe Location - No Piping
F00 - Pipe External Protection - None
D00 - Pipe Type - No Piping
G00 - Tank Secondary Containment - None
J00 - Dispenser - None

156 TILLARY ST. (DEKO REALTY CORP) (Continued) **U004045056**

A00 - Tank Internal Protection - None
H00 - Tank Leak Detection - None
I00 - Overfill - None

R318 **HAMPTON INN BROOKLYN** **NY VCP** **S106011738**
SW **156 TILLARY ST** **NY Spills** **N/A**
1/8-1/4 **BROOKLYN, NY 11201** **NY MANIFEST**
0.167 mi. **NY NYC OER**
884 ft. **Site 6 of 16 in cluster R**

Relative:
Higher

Actual:
29 ft.

VCP NYC:

Project ID:	14TMP0486K,14EH-N486K,15CVCP030K
Name:	156 TILLARY STREET
Address:	156 TILLARY STREET
City,State,Zip:	NEW YORK CITY, NY
Borough:	Brooklyn
BBL:	3001330015
OER Program:	VCP (Enrolled), E/RD (Review)
Phase:	Site Management
Latitude:	40.695999
Longitude:	-73.983801
Postcode:	11201
Community Board:	2
Council District:	35
Census Tract:	15
BIN:	3000250
NTA:	DUMBO-Vinegar Hill-Downtown Brooklyn-Boerum Hill

SPILLS:

Name:	SPILL NUMBER 0211697
Address:	156 TILLARY ST
City,State,Zip:	BROOKLYN, NY
Spill Number/Closed Date:	0211697 / 2004-01-07
Facility ID:	0211697
Facility Type:	ER
DER Facility ID:	100267
Site ID:	115054
DEC Region:	2
Spill Cause:	Equipment Failure
Spill Class:	C3
SWIS:	2401
Spill Date:	2003-02-25
Investigator:	JBVOUGHT
Referred To:	Not reported
Reported to Dept:	2003-02-25
CID:	281
Water Affected:	Not reported
Spill Source:	Private Dwelling
Spill Notifier:	Other
Cleanup Ceased:	Not reported
Cleanup Meets Std:	False
Last Inspection:	Not reported
Recommended Penalty:	False
UST Trust:	False
Remediation Phase:	0
Date Entered In Computer:	2003-02-25
Spill Record Last Update:	2004-01-07

HAMPTON INN BROOKLYN (Continued) **S106011738**

Spiller Name:	Not reported
Spiller Company:	DONNA YOLIVER
Spiller Address:	SAME
Spiller Company:	001
Contact Name:	VINNIE LOVARI
Latitude:	40.6959192
Longitude:	-73.9854242
DEC Memo:	Prior to Sept, 2004 data translation this spill Lead_DEC Field was VOUGHT 2/25/2003 at 13:50pm - Zhao/DO spoke with Donna Toliver, the manager (718)422-0433. Universal Tank Cleanning is on scene now for clean up. Spil containned in the tank-boiler room which has a concrete pavement. - Un-registered tank has a capacity 1500 gallons. DLE was notified. Vought responded to scene. 1/7/04-Vought-Performed site visit. Spill on concrete and recovered using speedy dry. Concrete in good condition with no pathways to subsurface. No sewers or drains affected. Spill closed by Vought.
	Not reported
Remarks:	SUNCTION LINE WAS LEFT OPEN AT ABOVE LOCATION IN BASEMENT. CELANUP PENDING APPROVAL OF HOMEOWNER.

All Materials:

Site ID:	115054
Operable Unit ID:	865019
Operable Unit:	01
Material ID:	511486
Material Code:	0001A
Material Name:	#2 fuel oil
Case No.:	Not reported
Material FA:	Petroleum
Quantity:	30.00
Units:	G
Recovered:	.00
Oxygenate:	Not reported

NY MANIFEST:

EPA ID:	NYR000231696
Country:	USA
Name:	Hampton Inn Brooklyn
Address:	156 TILLARY ST
Address 2:	Not reported
City,State,Zip:	BROOKLYN, NY 11201
Zip 4:	Not reported
Location Address 1:	156 TILLARY ST
Location Address 2:	Not reported
Location City,State,Zip:	BROOKLYN, NY 11201
Location Zip 4:	Not reported
Facility Status:	Not reported
Total Tanks:	Not reported
Code:	BP

Mailing:

Mailing Name:	Hampton Inn Brooklyn
Mailing Contact:	Hampton Inn Brooklyn
Mailing Address 1:	156 TILLARY ST

HAMPTON INN BROOKLYN (Continued) **S106011738**

Mailing Address 2: Not reported
Mailing City,State,Zip: BROOKLYN, NY 11201
Mailing Zip 4: Not reported
Mailing Country: USA
Mailing Phone: Not reported

Manifest Data:
Document ID: Not reported
Manifest Status: Not reported
Trans1 State ID: NJR986649705
Year: 2018
Trans2 State ID: Not reported
Generator Ship Date: 06/26/2017
Trans1 Recv Date: 06/26/2017
Trans2 Recv Date: Not reported
TSD Site Recv Date: 06/26/2017
Part A Recv Date: Not reported
Part B Recv Date: Not reported
Generator EPA ID: NYR000231696
Trans1 EPA ID: Not reported
Trans2 EPA ID: Not reported
TSDF ID 1: NJD991291105
TSDF ID 2: Not reported
Manifest Tracking Number: 017578759JJK
Import Indicator: N
Export Indicator: N
Discr Quantity Indicator: Y
Discr Type Indicator: N
Discr Residue Indicator: N
Discr Partial Reject Indicator: N
Discr Full Reject Indicator: N
Manifest Ref Number: Not reported
Alt Facility RCRA ID: Not reported
Alt Facility Sign Date: Not reported
MGMT Method Type Code: H110
Waste Code a: Not reported
Waste Code b: Not reported
Waste Code c: Not reported
Waste Code e: Lead
Waste Code f: Not reported
Waste Code g: Not reported
Waste Code 1: Not reported
Waste Code 2: Not reported
Waste Code 3: Not reported
Waste Code 4: Not reported
Waste Code 5: Not reported
Waste Code 6: Not reported
Quantity: 21800
Units: Pounds
Number of Containers: 1
Container Type: Dump truck
Handling Method: Treat
Specific Gravity: 1

NYC OER:

HAMPTON INN BROOKLYN (Continued) **S106011738**

Name:	156 TILLARY STREET
Address:	156 TILLARY STREET
City,State,Zip:	BROOKLYN, NY
Latitude:	40.695999
Longitude:	-73.983801
OER Project Numbers:	14TMP0486K,14EH-N486K,15CVCP030K
BBL:	3001330015
OER Program:	VCP (Enrolled), E/RD (Review)
Class:	Completed (C)
Phase:	Site Management
URL:	
Postcode:	11201
Community Board:	2
Council District:	35
Census Tract:	15
BIN:	3000250
NTA:	DUMBO-Vinegar Hill-Downtown Brooklyn-Boerum Hill

R319 **HAMPTON INN BROOKLYN** **RCRA NonGen / NLR** **1023679191**
SW **156 TILLARY ST** **NYR000231696**
1/8-1/4 **BROOKLYN, NY 11201**
0.167 mi.
884 ft. **Site 7 of 16 in cluster R**

Relative: **Higher**

Actual: **29 ft.**

RCRA Listings:

Date Form Received by Agency:	20170616
Handler Name:	Hampton Inn Brooklyn
Handler Address:	Tillary St
Handler City,State,Zip:	BROOKLYN, NY 11201
EPA ID:	NYR000231696
Contact Name:	JASON WADE
Contact Address:	FLATBUSH AVE EXTENSION
Contact City,State,Zip:	BROOKLYN, NY 11201
Contact Telephone:	718-875-8800
Contact Fax:	Not reported
Contact Email:	JASON.WADE@LODGEWORKS.COM
Contact Title:	GENERAL MANAGER
EPA Region:	02
Land Type:	Private
Federal Waste Generator Description:	Not a generator, verified
Non-Notifier:	Not reported
Biennial Report Cycle:	Not reported
Accessibility:	Not reported
Active Site Indicator:	Not reported
State District Owner:	Ny
State District:	NYSDEC R2
Mailing Address:	FLATBUSH AVE EXTENSION
Mailing City,State,Zip:	BROOKLYN, NY 11201
Owner Name:	Brooklyn Lw Hotel Associates Lp
Owner Type:	Private
Operator Name:	Brooklyn Lw Lease Corporation Llc
Operator Type:	Private
Short-Term Generator Activity:	No
Importer Activity:	No
Mixed Waste Generator:	No
Transporter Activity:	No
Transfer Facility Activity:	No

HAMPTON INN BROOKLYN (Continued) **1023679191**

Recycler Activity with Storage:	No
Small Quantity On-Site Burner Exemption:	No
Smelting Melting and Refining Furnace Exemption:	No
Underground Injection Control:	No
Off-Site Waste Receipt:	No
Universal Waste Indicator:	No
Universal Waste Destination Facility:	No
Federal Universal Waste:	No
Active Site State-Reg Handler:	---
Federal Facility Indicator:	Not reported
Hazardous Secondary Material Indicator:	N
Sub-Part K Indicator:	Not reported
2018 GPRA Permit Baseline:	Not on the Baseline
2018 GPRA Renewals Baseline:	Not on the Baseline
202 GPRA Corrective Action Baseline:	No
Subject to Corrective Action Universe:	No
Non-TSDFs Where RCRA CA has Been Imposed Universe:	No
Corrective Action Priority Ranking:	No NCAPS ranking
Environmental Control Indicator:	No
Institutional Control Indicator:	No
Human Exposure Controls Indicator:	N/A
Groundwater Controls Indicator:	N/A
Significant Non-Complier Universe:	No
Unaddressed Significant Non-Complier Universe:	No
Addressed Significant Non-Complier Universe:	No
Significant Non-Complier With a Compliance Schedule Universe:	No
Financial Assurance Required:	Not reported
Handler Date of Last Change:	20170623
Recognized Trader-Importer:	No
Recognized Trader-Exporter:	No
Importer of Spent Lead Acid Batteries:	No
Exporter of Spent Lead Acid Batteries:	No
Recycler Activity Without Storage:	No
Manifest Broker:	No
Sub-Part P Indicator:	No

Hazardous Waste Summary:

Waste Code:	D008
Waste Description:	Lead

Handler - Owner Operator:

Owner/Operator Indicator:	Operator
Owner/Operator Name:	BROOKLYN LW LEASE CORPORATION LLC
Legal Status:	Private
Date Became Current:	20140207
Date Ended Current:	Not reported
Owner/Operator Address:	Not reported
Owner/Operator City,State,Zip:	Not reported
Owner/Operator Telephone:	Not reported
Owner/Operator Telephone Ext:	Not reported
Owner/Operator Fax:	Not reported
Owner/Operator Email:	Not reported

Owner/Operator Indicator:	Operator
Owner/Operator Name:	BROOKLYN LW LEASE CORPORATION LLC

HAMPTON INN BROOKLYN (Continued) **1023679191**

Legal Status: Private
Date Became Current: 20140207
Date Ended Current: Not reported
Owner/Operator Address: Not reported
Owner/Operator City,State,Zip: Not reported
Owner/Operator Telephone: Not reported
Owner/Operator Telephone Ext: Not reported
Owner/Operator Fax: Not reported
Owner/Operator Email: Not reported

Owner/Operator Indicator: Owner
Owner/Operator Name: BROOKLYN LW HOTEL ASSOCIATES LP
Legal Status: Private
Date Became Current: 20120127
Date Ended Current: Not reported
Owner/Operator Address: 8100 E 22ND ST BLDG 500
Owner/Operator City,State,Zip: WICHITA, KS 67226
Owner/Operator Telephone: 316-681-5200
Owner/Operator Telephone Ext: Not reported
Owner/Operator Fax: Not reported
Owner/Operator Email: Not reported

Owner/Operator Indicator: Owner
Owner/Operator Name: BROOKLYN LW HOTEL ASSOCIATES LP
Legal Status: Private
Date Became Current: 20120127
Date Ended Current: Not reported
Owner/Operator Address: 8100 E 22ND ST BLDG 500
Owner/Operator City,State,Zip: WICHITA, KS 67226
Owner/Operator Telephone: 316-681-5200
Owner/Operator Telephone Ext: Not reported
Owner/Operator Fax: Not reported
Owner/Operator Email: Not reported

Historic Generators:
Receive Date: 20170616
Handler Name: HAMPTON INN BROOKLYN
Federal Waste Generator Description: Not a generator, verified
State District Owner: Ny
Large Quantity Handler of Universal Waste: No
Recognized Trader Importer: No
Recognized Trader Exporter: No
Spent Lead Acid Battery Importer: No
Spent Lead Acid Battery Exporter: No
Current Record: Yes
Non Storage Recycler Activity: Not reported
Electronic Manifest Broker: Not reported

Receive Date: 20170510
Handler Name: HAMPTON INN BROOKLYN
Federal Waste Generator Description: Large Quantity Generator
State District Owner: Ny
Large Quantity Handler of Universal Waste: No
Recognized Trader Importer: No
Recognized Trader Exporter: No
Spent Lead Acid Battery Importer: No
Spent Lead Acid Battery Exporter: No

HAMPTON INN BROOKLYN (Continued) **1023679191**

Current Record: No
Non Storage Recycler Activity: Not reported
Electronic Manifest Broker: Not reported

List of NAICS Codes and Descriptions:
NAICS Code: 721110
NAICS Description: Hotels (Except Casino Hotels) And Motels

Facility Has Received Notices of Violations:
Violations: No Violations Found

Evaluation Action Summary:
Evaluations: No Evaluations Found

S320 **SUNOCO SERVICE STATION** **RCRA NonGen / NLR** **1000328911**
WSW **85 FLATBUSH EXT** **US AIRS** **NYD000816439**
1/8-1/4 **BROOKLYN, NY 11217**
0.169 mi.
891 ft. **Site 3 of 18 in cluster S**

Relative: **Higher**
Actual: **37 ft.**

RCRA Listings:
Date Form Received by Agency: 20070101
Handler Name: Sunoco Service Station
Handler Address: Flatbush Ext
Handler City,State,Zip: BROOKLYN, NY 11217-1115
EPA ID: NYD000816439
Contact Name: Not reported
Contact Address: FLATBUSH EXT
Contact City,State,Zip: BROOKLYN, NY 11232
Contact Telephone: Not reported
Contact Fax: Not reported
Contact Email: Not reported
Contact Title: Not reported
EPA Region: 02
Land Type: Not reported
Federal Waste Generator Description: Not a generator, verified
Non-Notifier: Not reported
Biennial Report Cycle: Not reported
Accessibility: Not reported
Active Site Indicator: Not reported
State District Owner: Ny
State District: NYSDEC R2
Mailing Address: FLATBUSH EXT
Mailing City,State,Zip: BROOKLYN, NY 11232
Owner Name: Sun Oil Company Of Pennsylvania
Owner Type: Private
Operator Name: Sun Oil Company Of Pennsylvania
Operator Type: Private
Short-Term Generator Activity: No
Importer Activity: No
Mixed Waste Generator: No
Transporter Activity: No
Transfer Facility Activity: No
Recycler Activity with Storage: No
Small Quantity On-Site Burner Exemption: No

SUNOCO SERVICE STATION (Continued) **1000328911**

Smelting Melting and Refining Furnace Exemption:	No
Underground Injection Control:	No
Off-Site Waste Receipt:	No
Universal Waste Indicator:	No
Universal Waste Destination Facility:	No
Federal Universal Waste:	No
Active Site State-Reg Handler:	---
Federal Facility Indicator:	Not reported
Hazardous Secondary Material Indicator:	N
Sub-Part K Indicator:	Not reported
2018 GPRA Permit Baseline:	Not on the Baseline
2018 GPRA Renewals Baseline:	Not on the Baseline
202 GPRA Corrective Action Baseline:	No
Subject to Corrective Action Universe:	No
Non-TSDFs Where RCRA CA has Been Imposed Universe:	No
Corrective Action Priority Ranking:	No NCAPS ranking
Environmental Control Indicator:	No
Institutional Control Indicator:	No
Human Exposure Controls Indicator:	N/A
Groundwater Controls Indicator:	N/A
Significant Non-Complier Universe:	No
Unaddressed Significant Non-Complier Universe:	No
Addressed Significant Non-Complier Universe:	No
Significant Non-Complier With a Compliance Schedule Universe:	No
Financial Assurance Required:	Not reported
Handler Date of Last Change:	20150414
Recognized Trader-Importer:	No
Recognized Trader-Exporter:	No
Importer of Spent Lead Acid Batteries:	No
Exporter of Spent Lead Acid Batteries:	No
Recycler Activity Without Storage:	No
Manifest Broker:	No
Sub-Part P Indicator:	No

Hazardous Waste Summary:

Waste Code:	D000
Waste Description:	Not Defined
Waste Code:	D001
Waste Description:	Ignitable Waste

Handler - Owner Operator:

Owner/Operator Indicator:	Operator
Owner/Operator Name: SUN OIL COMPANY OF PENNSYLVANIA	
Legal Status:	Private
Date Became Current:	Not reported
Date Ended Current:	Not reported
Owner/Operator Address:	NOT REQUIRED
Owner/Operator City,State,Zip:	NOT REQUIRED, WY 99999
Owner/Operator Telephone:	212-555-1212
Owner/Operator Telephone Ext:	Not reported
Owner/Operator Fax:	Not reported
Owner/Operator Email:	Not reported
Owner/Operator Indicator:	Owner

SUNOCO SERVICE STATION (Continued) **1000328911**

Owner/Operator Name: SUN OIL COMPANY OF PENNSYLVANIA
Legal Status: Private
Date Became Current: Not reported
Date Ended Current: Not reported
Owner/Operator Address: NOT REQUIRED
Owner/Operator City,State,Zip: NOT REQUIRED, WY 99999
Owner/Operator Telephone: 212-555-1212
Owner/Operator Telephone Ext: Not reported
Owner/Operator Fax: Not reported
Owner/Operator Email: Not reported

Owner/Operator Indicator: Owner
Owner/Operator Name: SUN OIL COMPANY OF PENNSYLVANIA
Legal Status: Private
Date Became Current: Not reported
Date Ended Current: Not reported
Owner/Operator Address: NOT REQUIRED
Owner/Operator City,State,Zip: NOT REQUIRED, WY 99999
Owner/Operator Telephone: 212-555-1212
Owner/Operator Telephone Ext: Not reported
Owner/Operator Fax: Not reported
Owner/Operator Email: Not reported

Historic Generators:
Receive Date: 19990708
Handler Name: SUNOCO SERVICE STATION
Federal Waste Generator Description: Not a generator, verified
State District Owner: Ny
Large Quantity Handler of Universal Waste: No
Recognized Trader Importer: No
Recognized Trader Exporter: No
Spent Lead Acid Battery Importer: No
Spent Lead Acid Battery Exporter: No
Current Record: No
Non Storage Recycler Activity: Not reported
Electronic Manifest Broker: Not reported

Receive Date: 20060101
Handler Name: SUNOCO SERVICE STATION
Federal Waste Generator Description: Not a generator, verified
State District Owner: Ny
Large Quantity Handler of Universal Waste: No
Recognized Trader Importer: No
Recognized Trader Exporter: No
Spent Lead Acid Battery Importer: No
Spent Lead Acid Battery Exporter: No
Current Record: No
Non Storage Recycler Activity: Not reported
Electronic Manifest Broker: Not reported

Receive Date: 20070101
Handler Name: SUNOCO SERVICE STATION
Federal Waste Generator Description: Not a generator, verified
State District Owner: Ny
Large Quantity Handler of Universal Waste: No
Recognized Trader Importer: No
Recognized Trader Exporter: No

SUNOCO SERVICE STATION (Continued) **1000328911**

Spent Lead Acid Battery Importer:	No
Spent Lead Acid Battery Exporter:	No
Current Record:	Yes
Non Storage Recycler Activity:	Not reported
Electronic Manifest Broker:	Not reported
Receive Date:	19800818
Handler Name:	SUNOCO SERVICE STATION
Federal Waste Generator Description:	Large Quantity Generator
State District Owner:	Ny
Large Quantity Handler of Universal Waste:	No
Recognized Trader Importer:	No
Recognized Trader Exporter:	No
Spent Lead Acid Battery Importer:	No
Spent Lead Acid Battery Exporter:	No
Current Record:	No
Non Storage Recycler Activity:	Not reported
Electronic Manifest Broker:	Not reported

List of NAICS Codes and Descriptions:

NAICS Codes:	No NAICS Codes Found

Facility Has Received Notices of Violations:

Violations:	No Violations Found

Evaluation Action Summary:

Evaluations:	No Evaluations Found

US AIRS MINOR:

Envid:	1000328911
Region Code:	02
Programmatic ID:	AIR NY0000002610100098
Facility Registry ID:	110001573388
D and B Number:	Not reported
Primary SIC Code:	5541
NAICS Code:	999999
Default Air Classification Code:	MIN
Facility Type of Ownership Code:	POF
Air CMS Category Code:	Not reported
HPV Status:	Not reported

US AIRS MINOR:

Region Code:	02
Programmatic ID:	AIR NY0000002610100098
Facility Registry ID:	110001573388
Air Operating Status Code:	OPR
Default Air Classification Code:	MIN
Air Program:	State Implementation Plan for National Primary and Secondary Ambient Air Quality Standards
Activity Date:	1988-04-28 00:00:00
Activity Status Date:	Not reported
Activity Group:	Compliance Monitoring
Activity Type:	Inspection/Evaluation
Activity Status:	Not reported

S321 **CON EDISON** **RCRA NonGen / NLR** **1019904836**
WSW **85 FLATBUSH AVE EXTENSION** **FINDS** **NYP004802716**
1/8-1/4 **BROOKLYN, NY 11201** **ECHO**
0.169 mi.
891 ft. **Site 4 of 18 in cluster S**

Relative:
Higher

Actual:
37 ft.

RCRA Listings:

Date Form Received by Agency:		20150706
Handler Name:		Con Edison
Handler Address:		Flatbush Ave Extension
Handler City,State,Zip:		BROOKLYN, NY 11201
EPA ID:		NYP004802716
Contact Name:		THOMAS TEELING
Contact Address:		Not reported
Contact City,State,Zip:		Not reported
Contact Telephone:		212-460-3770
Contact Fax:		Not reported
Contact Email:		Not reported
Contact Title:		Not reported
EPA Region:		02
Land Type:		Private
Federal Waste Generator Description:		Not a generator, verified
Non-Notifier:		Not reported
Biennial Report Cycle:		Not reported
Accessibility:		Not reported
Active Site Indicator:		Not reported
State District Owner:		Ny
State District:		NYSDEC R2
Mailing Address:		IRVING PL 15TH FL NE
Mailing City,State,Zip:		NEW YORK, NY 10003
Owner Name:	Not reported	
Owner Type:		Not reported
Operator Name:	Not reported	
Operator Type:		Not reported
Short-Term Generator Activity:		No
Importer Activity:		No
Mixed Waste Generator:		No
Transporter Activity:		No
Transfer Facility Activity:		No
Recycler Activity with Storage:		No
Small Quantity On-Site Burner Exemption:		No
Smelting Melting and Refining Furnace Exemption:		No
Underground Injection Control:		No
Off-Site Waste Receipt:		No
Universal Waste Indicator:		No
Universal Waste Destination Facility:		No
Federal Universal Waste:		No
Active Site State-Reg Handler:		---
Federal Facility Indicator:		Not reported
Hazardous Secondary Material Indicator:		N
Sub-Part K Indicator:		Not reported
2018 GPRA Permit Baseline:		Not on the Baseline
2018 GPRA Renewals Baseline:		Not on the Baseline
202 GPRA Corrective Action Baseline:		No
Subject to Corrective Action Universe:		No
Non-TSDFs Where RCRA CA has Been Imposed Universe:		No
Corrective Action Priority Ranking:		No NCAPS ranking
Environmental Control Indicator:		No
Institutional Control Indicator:		No

CON EDISON (Continued) **1019904836**

Human Exposure Controls Indicator:	N/A
Groundwater Controls Indicator:	N/A
Significant Non-Complier Universe:	No
Unaddressed Significant Non-Complier Universe:	No
Addressed Significant Non-Complier Universe:	No
Significant Non-Complier With a Compliance Schedule Universe:	No
Financial Assurance Required:	Not reported
Handler Date of Last Change:	20160909
Recognized Trader-Importer:	No
Recognized Trader-Exporter:	No
Importer of Spent Lead Acid Batteries:	No
Exporter of Spent Lead Acid Batteries:	No
Recycler Activity Without Storage:	No
Manifest Broker:	No
Sub-Part P Indicator:	No

Historic Generators:

Receive Date:	20150706
Handler Name: CON EDISON	
Federal Waste Generator Description:	Small Quantity Generator
State District Owner:	Ny
Large Quantity Handler of Universal Waste:	No
Recognized Trader Importer:	No
Recognized Trader Exporter:	No
Spent Lead Acid Battery Importer:	No
Spent Lead Acid Battery Exporter:	No
Current Record:	No
Non Storage Recycler Activity:	Not reported
Electronic Manifest Broker:	Not reported

Receive Date:	20150706
Handler Name: CON EDISON	
Federal Waste Generator Description:	Not a generator, verified
State District Owner:	Ny
Large Quantity Handler of Universal Waste:	No
Recognized Trader Importer:	No
Recognized Trader Exporter:	No
Spent Lead Acid Battery Importer:	No
Spent Lead Acid Battery Exporter:	No
Current Record:	Yes
Non Storage Recycler Activity:	Not reported
Electronic Manifest Broker:	Not reported

List of NAICS Codes and Descriptions:

NAICS Codes:	No NAICS Codes Found

Facility Has Received Notices of Violations:

Violations:	No Violations Found

Evaluation Action Summary:

Evaluations:	No Evaluations Found

CON EDISON (Continued) **1019904836**

FINDS:
Registry ID: 110069657990

Click Here for FRS Facility Detail Report:

Environmental Interest/Information System:
The Resource Conservation and Recovery Act Information System (RCRAInfo) is EPA's comprehensive information system in support of the Resource Conservation and Recovery Act (RCRA) of 1976 and the Hazardous and Solid Waste Amendments (HSWA) of 1984. It tracks many types of information about generators, transporters, treaters, storers, and disposers of hazardous waste.

Click this hyperlink while viewing on your computer to access additional FINDS: detail in the EDR Site Report.

ECHO:
Envid: 1019904836
Registry ID: 110069657990

DFR URL:
Name: CON EDISON
Address: 85 Flatbush Ave Extension
City,State,Zip: BROOKLYN, NY 11201

S322 **85 FLATBUSH AVENUE EXTENSION** **NY E DESIGNATION** **S108469607**
WSW **85 FLATBUSH AVENUE EXTENSION** **NY NYC OER** **N/A**
1/8-1/4 **BROOKLYN, NY**
0.169 mi.
891 ft. **Site 5 of 18 in cluster S**

Relative: **Higher**
Actual: **37 ft.**

E DESIGNATION:
Name: LOT 45,TAXBLOCK 120
Address: 85 FLATBUSH AVENUE EXT
City,State,Zip: BROOKLYN, NY
Tax Lot(s): 45
Tax Block: 120
Borough Code: Not reported
E-No: E-117
Effective Date: Not reported
Satisfaction Date: Not reported
Ceqr Number: 03DCP035K
Ulurp Number: C020263ZMK
Zoning Map No: Not reported

Description: Underground Gasoline Storage Tanks* Testing Protocol.;Window Wall Attenuation & Alternate Ventilation
Lot Remediation Date: Not reported

NYC OER:
Name: 85 FLATBUSH AVENUE EXTENSION
Address: 85 FLATBUSH AVENUE EXTENSION
City,State,Zip: BROOKLYN, NY
Latitude: 40.696469
Longitude: -73.984724
OER Project Numbers: 11TMP0167K,11EH-N167K
BBL: 3.0012000453001198E+29
OER Program: E/RD (Review)

85 FLATBUSH AVENUE EXTENSION (Continued) **S108469607**

Class:	Completed (C)
Phase:	Site Management
URL:	
Postcode:	11201
Community Board:	2
Council District:	33
Census Tract:	15
BIN:	3418103
NTA:	DUMBO-Vinegar Hill-Downtown Brooklyn-Boerum Hill

S323 **SUNOCO #0007-1548** **NY LTANKS** **U001839271**
WSW **85 FLATBUSH AVENUE** **NY UST** **N/A**
1/8-1/4 **BROOKLYN, NY 11201** **NY Spills**
0.169 mi. **NY MANIFEST**
891 ft. **Site 6 of 18 in cluster S**

Relative: **Higher**
Actual: **37 ft.**

LTANKS:

Name:	SUNOCO GAS STATION
Address:	85 FLATBUSH AVE
City,State,Zip:	BROOKLYN, NY
Spill Number/Closed Date:	0008991 / 2004-11-05
Facility ID:	0008991
Site ID:	209533
Spill Date:	2000-11-03
Spill Cause:	Tank Overfill
Spill Source:	Commercial/Industrial
Spill Class:	C4
Cleanup Ceased:	Not reported
SWIS:	2401
Investigator:	WXSUN
Referred To:	Not reported
Reported to Dept:	2000-11-03
CID:	201
Water Affected:	Not reported
Spill Notifier:	Local Agency
Last Inspection:	Not reported
Recommended Penalty:	False
Meets Standard:	False
UST Involvement:	False
Remediation Phase:	0
Date Entered In Computer:	2000-11-03
Spill Record Last Update:	2005-07-19
Spiller Name:	UNKNOWN
Spiller Company:	UNKNOWN
Spiller Address:	UNKNOWN
Spiller County:	999
Spiller Contact:	CALLER
Spiller Phone:	Not reported
Spiller Extention:	Not reported
DEC Region:	2
DER Facility ID:	267205
Latitude:	40.6965788
Longitude:	-73.9846211
DEC Memo:	11/05/2004 Reassigned from Okwuoha to Sun. Also refer to Spill # 0407558 for the same site. 11/05/2004 This spill is closed. To be investigated and remediated under Spill #04-07082.
Remarks:	CALLER ADVISED THAT 25 GALS SPILLED INTO A CATCH BASIN. NONE HAS BEEN

SUNOCO #0007-1548 (Continued) **U001839271**

CLEANED UP. CALLER DOSN'T KNOW THE NAME OR STREET NUMBER OF THE GAS STATION NOR THE DELIVERY COMPANY INFORMATION.

All Materials:

Site ID:	209533
Operable Unit ID:	829589
Operable Unit:	01
Material ID:	546493
Material Code:	0009
Material Name:	gasoline
Case No.:	Not reported
Material FA:	Petroleum
Quantity:	25.00
Units:	G
Recovered:	.00
Oxygenate:	Not reported

UST:

Name:	SUNOCO #0007-1548
Address:	85 FLATBUSH AVENUE
City,State,Zip:	BROOKLYN, NY 11201
Id/Status:	2-339822 / Unregulated/Closed
Program Type:	PBS
Region:	STATE
DEC Region:	2
Expiration Date:	N/A
UTM X:	585795.53391
UTM Y:	4505568.07770
Site Type:	Retail Gasoline Sales

Affiliation Records:

Site Id:	16389
Affiliation Type:	Facility Operator
Company Name:	SUNOCO #0007-1548
Contact Type:	Not reported
Contact Name:	BVK ENTERPRISES, INC
Address1:	Not reported
Address2:	Not reported
City:	Not reported
State:	NN
Zip Code:	Not reported
Country Code:	001
Phone:	(718) 625-2273
EMail:	Not reported
Fax Number:	Not reported
Modified By:	dxliving
Date Last Modified:	2004-03-25

Site Id:	16389
Affiliation Type:	Facility Owner
Company Name:	SUNOCO INC. (R&M)
Contact Type:	COMPLIANCE COORDINATOR
Contact Name:	KATHLEEN MC CANEY
Address1:	1735 MARKET ST. - 12TH FLR
Address2:	Not reported
City:	PHILADELPHIA
State:	PA

SUNOCO #0007-1548 (Continued) **U001839271**

Zip Code:	19103
Country Code:	001
Phone:	(215) 246-8513
EMail:	Not reported
Fax Number:	Not reported
Modified By:	NRLOMBAR
Date Last Modified:	2007-04-27

Site Id:	16389
Affiliation Type:	Emergency Contact
Company Name:	Not reported
Contact Type:	Not reported
Contact Name:	SUNOCO HELPLINE
Address1:	Not reported
Address2:	Not reported
City:	Not reported
State:	NN
Zip Code:	Not reported
Country Code:	999
Phone:	(800) 786-9494
EMail:	Not reported
Fax Number:	Not reported
Modified By:	KCKEMP
Date Last Modified:	2009-03-30

Site Id:	16389
Affiliation Type:	Mail Contact
Company Name:	SUNOCO INC. (R&M)
Contact Type:	Not reported
Contact Name:	COMPLIANCE COORDINATOR
Address1:	1735 MARKET STREET
Address2:	12TH FLOOR
City:	PHILADELPHIA
State:	PA
Zip Code:	19103
Country Code:	001
Phone:	(215) 246-8513
EMail:	Not reported
Fax Number:	Not reported
Modified By:	NRLOMBAR
Date Last Modified:	2005-08-16

Tank Info:

Tank Number:	001-A
Tank ID:	77424
Tank Status:	Closed Prior to Micro Conversion, 03/91
Material Name:	Closed Prior to Micro Conversion, 03/91
Capacity Gallons:	4000
Install Date:	12/01/1974
Date Tank Closed:	Not reported
Registered:	True
Tank Location:	Underground
Tank Type:	Steel/carbon steel
Material Code:	0009
Common Name of Substance:	Gasoline

SUNOCO #0007-1548 (Continued) **U001839271**

Tightness Test Method: 01
Date Test: 06/01/1988
Next Test Date: Not reported
Pipe Model: Not reported
Modified By: MJGRIFFI
Last Modified: 05/09/2022

Tank Number: 002-A
Tank ID: 77587
Tank Status: Closed Prior to Micro Conversion, 03/91
Material Name: Closed Prior to Micro Conversion, 03/91
Capacity Gallons: 550
Install Date: 12/01/1962
Date Tank Closed: Not reported
Registered: True
Tank Location: Underground
Tank Type: Steel/carbon steel
Material Code: 0009
Common Name of Substance: Gasoline

Tightness Test Method: NN
Date Test: Not reported
Next Test Date: Not reported
Pipe Model: Not reported
Modified By: MJGRIFFI
Last Modified: 05/09/2022

Tank Number: 003-A
Tank ID: 77604
Tank Status: Closed Prior to Micro Conversion, 03/91
Material Name: Closed Prior to Micro Conversion, 03/91
Capacity Gallons: 550
Install Date: 12/01/1962
Date Tank Closed: Not reported
Registered: True
Tank Location: Underground
Tank Type: Steel/carbon steel
Material Code: 0009
Common Name of Substance: Gasoline

Tightness Test Method: NN
Date Test: Not reported
Next Test Date: Not reported
Pipe Model: Not reported
Modified By: MJGRIFFI
Last Modified: 05/09/2022

Tank Number: 006
Tank ID: 31397
Tank Status: Closed Prior to Micro Conversion, 03/91
Material Name: Closed Prior to Micro Conversion, 03/91
Capacity Gallons: 550
Install Date: 12/01/1962
Date Tank Closed: Not reported

SUNOCO #0007-1548 (Continued) **U001839271**

Registered:	True
Tank Location:	Underground
Tank Type:	Steel/carbon steel
Material Code:	0009
Common Name of Substance:	Gasoline
Tightness Test Method:	NN
Date Test:	Not reported
Next Test Date:	Not reported
Pipe Model:	Not reported
Modified By:	MJGRIFFI
Last Modified:	05/09/2022

Equipment Records:

G00 - Tank Secondary Containment - None
J02 - Dispenser - Suction Dispenser
H00 - Tank Leak Detection - None
I00 - Overfill - None
A00 - Tank Internal Protection - None
F00 - Pipe External Protection - None
B00 - Tank External Protection - None
C00 - Pipe Location - No Piping
D02 - Pipe Type - Galvanized Steel

Tank Number:	007
Tank ID:	31398
Tank Status:	Closed Prior to Micro Conversion, 03/91
Material Name:	Closed Prior to Micro Conversion, 03/91
Capacity Gallons:	550
Install Date:	12/01/1962
Date Tank Closed:	Not reported
Registered:	True
Tank Location:	Underground
Tank Type:	Steel/carbon steel
Material Code:	0009
Common Name of Substance:	Gasoline
Tightness Test Method:	NN
Date Test:	Not reported
Next Test Date:	Not reported
Pipe Model:	Not reported
Modified By:	MJGRIFFI
Last Modified:	05/09/2022

Equipment Records:

J02 - Dispenser - Suction Dispenser
H00 - Tank Leak Detection - None
I00 - Overfill - None
A00 - Tank Internal Protection - None
G00 - Tank Secondary Containment - None
C00 - Pipe Location - No Piping
D02 - Pipe Type - Galvanized Steel
F00 - Pipe External Protection - None
B00 - Tank External Protection - None

Tank Number: 008

SUNOCO #0007-1548 (Continued) **U001839271**

Tank ID:	31399
Tank Status:	Closed Prior to Micro Conversion, 03/91
Material Name:	Closed Prior to Micro Conversion, 03/91
Capacity Gallons:	550
Install Date:	12/01/1962
Date Tank Closed:	Not reported
Registered:	True
Tank Location:	Underground
Tank Type:	Steel/carbon steel
Material Code:	0009
Common Name of Substance:	Gasoline
Tightness Test Method:	NN
Date Test:	Not reported
Next Test Date:	Not reported
Pipe Model:	Not reported
Modified By:	MJGRIFFI
Last Modified:	05/09/2022

Equipment Records:

J02 - Dispenser - Suction Dispenser
G00 - Tank Secondary Containment - None
I00 - Overfill - None
H00 - Tank Leak Detection - None
A00 - Tank Internal Protection - None
B00 - Tank External Protection - None
C00 - Pipe Location - No Piping
D02 - Pipe Type - Galvanized Steel
F00 - Pipe External Protection - None

Tank Number:	009
Tank ID:	31400
Tank Status:	Closed Prior to Micro Conversion, 03/91
Material Name:	Closed Prior to Micro Conversion, 03/91
Capacity Gallons:	550
Install Date:	12/01/1962
Date Tank Closed:	Not reported
Registered:	True
Tank Location:	Underground
Tank Type:	Steel/carbon steel
Material Code:	0009
Common Name of Substance:	Gasoline
Tightness Test Method:	NN
Date Test:	Not reported
Next Test Date:	Not reported
Pipe Model:	Not reported
Modified By:	MJGRIFFI
Last Modified:	05/09/2022

Equipment Records:

F00 - Pipe External Protection - None
B00 - Tank External Protection - None
G00 - Tank Secondary Containment - None
J02 - Dispenser - Suction Dispenser
H00 - Tank Leak Detection - None
I00 - Overfill - None

SUNOCO #0007-1548 (Continued) **U001839271**

A00 - Tank Internal Protection - None
C00 - Pipe Location - No Piping
D02 - Pipe Type - Galvanized Steel

Tank Number:	010
Tank ID:	31401
Tank Status:	Closed Prior to Micro Conversion, 03/91
Material Name:	Closed Prior to Micro Conversion, 03/91
Capacity Gallons:	550
Install Date:	12/01/1962
Date Tank Closed:	Not reported
Registered:	True
Tank Location:	Underground
Tank Type:	Steel/carbon steel
Material Code:	0009
Common Name of Substance:	Gasoline
Tightness Test Method:	NN
Date Test:	Not reported
Next Test Date:	Not reported
Pipe Model:	Not reported
Modified By:	MJGRIFFI
Last Modified:	05/09/2022

Equipment Records:

B00 - Tank External Protection - None
C00 - Pipe Location - No Piping
D02 - Pipe Type - Galvanized Steel
F00 - Pipe External Protection - None
J02 - Dispenser - Suction Dispenser
G00 - Tank Secondary Containment - None
I00 - Overfill - None
H00 - Tank Leak Detection - None
A00 - Tank Internal Protection - None

Tank Number:	011
Tank ID:	31402
Tank Status:	Closed Prior to Micro Conversion, 03/91
Material Name:	Closed Prior to Micro Conversion, 03/91
Capacity Gallons:	550
Install Date:	12/01/1962
Date Tank Closed:	Not reported
Registered:	True
Tank Location:	Underground
Tank Type:	Steel/carbon steel
Material Code:	0009
Common Name of Substance:	Gasoline
Tightness Test Method:	NN
Date Test:	Not reported
Next Test Date:	Not reported
Pipe Model:	Not reported
Modified By:	MJGRIFFI
Last Modified:	05/09/2022

Equipment Records:

SUNOCO #0007-1548 (Continued) **U001839271**

F00 - Pipe External Protection - None
B00 - Tank External Protection - None
C00 - Pipe Location - No Piping
D02 - Pipe Type - Galvanized Steel
G00 - Tank Secondary Containment - None
J02 - Dispenser - Suction Dispenser
H00 - Tank Leak Detection - None
I00 - Overfill - None
A00 - Tank Internal Protection - None

Tank Number: 012
Tank ID: 31403
Tank Status: Closed Prior to Micro Conversion, 03/91
Material Name: Closed Prior to Micro Conversion, 03/91
Capacity Gallons: 550
Install Date: 12/01/1962
Date Tank Closed: Not reported
Registered: True
Tank Location: Underground
Tank Type: Steel/carbon steel
Material Code: 0001
Common Name of Substance: #2 Fuel Oil (On-Site Consumption)

Tightness Test Method: NN
Date Test: Not reported
Next Test Date: Not reported
Pipe Model: Not reported
Modified By: MJGRIFFI
Last Modified: 05/09/2022

Equipment Records:

G00 - Tank Secondary Containment - None
J02 - Dispenser - Suction Dispenser
H00 - Tank Leak Detection - None
I00 - Overfill - None
A00 - Tank Internal Protection - None
B00 - Tank External Protection - None
C00 - Pipe Location - No Piping
D02 - Pipe Type - Galvanized Steel
F00 - Pipe External Protection - None

Tank Number: 1
Tank ID: 77137
Tank Status: Closed - Removed
Material Name: Closed - Removed
Capacity Gallons: 4000
Install Date: 04/01/1989
Date Tank Closed: 03/31/2005
Registered: True
Tank Location: Underground
Tank Type: Equivalent technology
Material Code: 0009
Common Name of Substance: Gasoline

Tightness Test Method: 21
Date Test: 09/17/2003

SUNOCO #0007-1548 (Continued) **U001839271**

Next Test Date: Not reported
Pipe Model: D
Modified By: MJGRIFFI
Last Modified: 05/09/2022

Equipment Records:

J01 - Dispenser - Pressurized Dispenser
E04 - Piping Secondary Containment - Double walled UG
G04 - Tank Secondary Containment - Double-Walled (Underground)
L07 - Piping Leak Detection - Pressurized Piping Leak Detector
F04 - Pipe External Protection - Fiberglass
C02 - Pipe Location - Underground/On-ground
K01 - Spill Prevention - Catch Basin
L08 - Piping Leak Detection - Tank Top Sump
D06 - Pipe Type - Fiberglass Reinforced Plastic (FRP)
H01 - Tank Leak Detection - Interstitial - Electronic Monitoring
I03 - Overfill - Automatic Shut-Off
B04 - Tank External Protection - Fiberglass

Tank Number: 2
Tank ID: 77582
Tank Status: Closed - Removed
Material Name: Closed - Removed
Capacity Gallons: 4000
Install Date: 04/01/1989
Date Tank Closed: 03/31/2005
Registered: True
Tank Location: Underground
Tank Type: Equivalent technology
Material Code: 0009
Common Name of Substance: Gasoline

Tightness Test Method: 21
Date Test: 09/17/2003
Next Test Date: Not reported
Pipe Model: D
Modified By: MJGRIFFI
Last Modified: 05/09/2022

Equipment Records:

J01 - Dispenser - Pressurized Dispenser
E04 - Piping Secondary Containment - Double walled UG
G04 - Tank Secondary Containment - Double-Walled (Underground)
L07 - Piping Leak Detection - Pressurized Piping Leak Detector
F04 - Pipe External Protection - Fiberglass
C02 - Pipe Location - Underground/On-ground
K01 - Spill Prevention - Catch Basin
L08 - Piping Leak Detection - Tank Top Sump
D06 - Pipe Type - Fiberglass Reinforced Plastic (FRP)
H01 - Tank Leak Detection - Interstitial - Electronic Monitoring
I03 - Overfill - Automatic Shut-Off
B04 - Tank External Protection - Fiberglass

Tank Number: 3
Tank ID: 77603
Tank Status: Closed - Removed

SUNOCO #0007-1548 (Continued) **U001839271**

Material Name:	Closed - Removed
Capacity Gallons:	4000
Install Date:	04/01/1989
Date Tank Closed:	03/31/2005
Registered:	True
Tank Location:	Underground
Tank Type:	Equivalent technology
Material Code:	0009
Common Name of Substance:	Gasoline
Tightness Test Method:	21
Date Test:	09/17/2003
Next Test Date:	Not reported
Pipe Model:	D
Modified By:	MJGRIFFI
Last Modified:	05/09/2022

Equipment Records:

J01 - Dispenser - Pressurized Dispenser
E04 - Piping Secondary Containment - Double walled UG
G04 - Tank Secondary Containment - Double-Walled (Underground)
L07 - Piping Leak Detection - Pressurized Piping Leak Detector
F04 - Pipe External Protection - Fiberglass
C02 - Pipe Location - Underground/On-ground
A03 - Tank Internal Protection - Fiberglass Liner (FRP)
K01 - Spill Prevention - Catch Basin
L08 - Piping Leak Detection - Tank Top Sump
D06 - Pipe Type - Fiberglass Reinforced Plastic (FRP)
H01 - Tank Leak Detection - Interstitial - Electronic Monitoring
I03 - Overfill - Automatic Shut-Off
B04 - Tank External Protection - Fiberglass

Tank Number:	4
Tank ID:	31395
Tank Status:	Closed - Removed
Material Name:	Closed - Removed
Capacity Gallons:	550
Install Date:	12/01/1962
Date Tank Closed:	03/31/2005
Registered:	True
Tank Location:	Underground
Tank Type:	Steel/carbon steel
Material Code:	0009
Common Name of Substance:	Gasoline
Tightness Test Method:	NN
Date Test:	Not reported
Next Test Date:	Not reported
Pipe Model:	Not reported
Modified By:	MJGRIFFI
Last Modified:	05/09/2022

Equipment Records:

K99 - Spill Prevention - Other
G00 - Tank Secondary Containment - None
J00 - Dispenser - None
H00 - Tank Leak Detection - None

SUNOCO #0007-1548 (Continued) **U001839271**

A00 - Tank Internal Protection - None
C00 - Pipe Location - No Piping
D02 - Pipe Type - Galvanized Steel
F00 - Pipe External Protection - None
I99 - Overfill - Other
B00 - Tank External Protection - None

Tank Number: 5
Tank ID: 31396
Tank Status: Closed - Removed
Material Name: Closed - Removed
Capacity Gallons: 550
Install Date: 12/01/1962
Date Tank Closed: 03/31/2005
Registered: True
Tank Location: Underground
Tank Type: Steel/carbon steel
Material Code: 0009
Common Name of Substance: Gasoline

Tightness Test Method: NN
Date Test: Not reported
Next Test Date: Not reported
Pipe Model: Not reported
Modified By: MJGRIFFI
Last Modified: 05/09/2022

Equipment Records:

B00 - Tank External Protection - None
C00 - Pipe Location - No Piping
D02 - Pipe Type - Galvanized Steel
F00 - Pipe External Protection - None
G00 - Tank Secondary Containment - None
J00 - Dispenser - None
A00 - Tank Internal Protection - None
H00 - Tank Leak Detection - None
K99 - Spill Prevention - Other
I99 - Overfill - Other

SPILLS:

Name: 85 FLATBUSH AVENUE EXT.
Address: 85 FLATBUSH AVENUE EXT.
City,State,Zip: BROOKLYN, NY
Spill Number/Closed Date: 9501269 / 1995-04-30
Facility ID: 9501269
Facility Type: ER
DER Facility ID: 202481
Site ID: 246579
DEC Region: 2
Spill Cause: Equipment Failure
Spill Class: C3
SWIS: 2401
Spill Date: 1995-04-29
Investigator: GDBREEN
Referred To: Not reported
Reported to Dept: 1995-04-30

SUNOCO #0007-1548 (Continued) **U001839271**

CID:	Not reported
Water Affected:	Not reported
Spill Source:	Gasoline Station or other PBS Facility
Spill Notifier:	Responsible Party
Cleanup Ceased:	1995-04-30
Cleanup Meets Std:	True
Last Inspection:	Not reported
Recommended Penalty:	False
UST Trust:	True
Remediation Phase:	0
Date Entered In Computer:	1995-05-16
Spill Record Last Update:	2011-01-19
Spiller Name:	Not reported
Spiller Company:	SUNOCO
Spiller Address:	SAME
Spiller Company:	001
Contact Name:	Not reported
Latitude:	40.6965788
Longitude:	-73.9846211
DEC Memo:	Not reported
Remarks:	CONTAINED AND FD RESPONDED - CLEANED UP - PROBLEM WITH CAP AFTER FILL. Not reported

All Materials:

Site ID:	246579
Operable Unit ID:	1012038
Operable Unit:	01
Material ID:	369882
Material Code:	0009
Material Name:	gasoline
Case No.:	Not reported
Material FA:	Petroleum
Quantity:	10.00
Units:	G
Recovered:	10.00
Oxygenate:	Not reported

Name:	SUNOCO GAS STATION
Address:	85 FLATBUSH AVE EXTENSION
City,State,Zip:	BROOKLYN, NY
Spill Number/Closed Date:	0407558 / 2015-09-25
Facility ID:	0407558
Facility Type:	ER
DER Facility ID:	400459
Site ID:	332058
DEC Region:	2
Spill Cause:	Unknown
Spill Class:	C4
SWIS:	2401
Spill Date:	2004-10-07
Investigator:	AXDORONO
Referred To:	Not reported
Reported to Dept:	2004-10-07
CID:	408
Water Affected:	Not reported
Spill Source:	Gasoline Station or other PBS Facility
Spill Notifier:	Affected Persons

SUNOCO #0007-1548 (Continued) **U001839271**

Cleanup Ceased:	2004-01-30
Cleanup Meets Std:	False
Last Inspection:	Not reported
Recommended Penalty:	False
UST Trust:	False
Remediation Phase:	0
Date Entered In Computer:	2004-10-07
Spill Record Last Update:	2015-09-25
Spiller Name:	RUSSELL HAMMOND
Spiller Company:	SUNOCO GAS STATION
Spiller Address:	2052 VICTORY BLVD
Spiller Company:	001
Contact Name:	RUSSELL HAMMOND
Latitude:	40.6860680
Longitude:	-73.9788390
DEC Memo:	1/3/2005 File Update by Sun: -The Department has reviewed the Soil and Groundwater Analytical Results, which were reported in Divestment Assessment Phase II Report, prepared by EnviroTrac dated 10/27/04 for Sunoco for the subject site. The report indicates that the Groundwater samples secured from MW-3 had BTEX and MTBE concentrations in excess of NYS Water Quality standards. Based on the sampling data taken on October 18, 2004, MW-3 had MTBE concentration of 130, 000 ug/l and total BTEX concentration of 3,483 ug/l, including benzene concentration of 2,300 ug/l. The high MTBE and BTEX concentrations indicated that the groundwater had been contaminated and thus, is required to be remediated and monitored. -On 11/8/04, Sun sent a letter to Russell Hammond of Sunoco requiring complete delineation of soil and groundwater contaminations, submittal of an Investigation Summary Report followed by a Remedial Action Plan. The Department set a deadline of 11/30/04 for signing the Stipulation Agreement. -In Sun's letter to Russell Hammond dated 11/8/04, the Department also requires the following: 1. Re-test the underground storage tanks (USTs) and piping system for tightness: The analytical result of Phase II Assessment Report in Reference 1 showed that the MTBE in monitoring well MW-3 had extreme concentration of 130,000 ug/l, which needs to be investigated to determine if the source of the contamination is from new spill. Per DEC Regulation for Petroleum Bulk Storage, 6 NYCRR part 613.7, the owner or operator is required to inspect and to test the tanks, piping system or equipment for tightness and structural soundness when a leak of petroleum is suspected. 2. Delineation of Soil and Groundwater Contamination: A subsurface investigation to adequately characterize site hydrogeology and to completely delineate the full extent of petroleum contamination both on-site and off-site must be performed. The investigation at a minimum must include installation of borings/wells: down-gradient of MW-3 (see MW-4), side-gradient of MW-3 (see

SUNOCO #0007-1548 (Continued) **U001839271**

MW-5), southeast of MW-3 and west of tank field (see MW-6), and up-gradient of MW-3 (see MA-7) . 3. Surrounding Property Sketch: A surrounding property sketch including property layout and usage must be submitted to the Department. North arrow and scale must also be included on the Site Plan. 4. Locations of Remote Fills and Dispenser Island: The locations of former remote fills and dispenser islands must be included on the site plan. Also note as per DER-10 Section 3.7.1 Pump islands and associated piping greater than 25 feet from the tank field should be considered separate areas of concern and should require a separate groundwater sample location . North arrow and scale must also be included on the Site Plan. -10/17/2005, S. Andersen assigned as new project manager. -10/17/2005: Reviewed Quarterly monitoring report by Envirotrac dated 10/12/2005, and groundwater investigation report by Hydro Tech, and sent letter to firms, owner, and buyer to confirm review of these reports. Now awaiting results of continued monitoring as well as a RAP. 11/3/05: new address : North Development Group, LLC 217 Havemeyer Street, 5th Floor Brooklyn, NY 11211 718-599-8600 718-599-8613 11/29/05: Spoke with Hydrotech on the phone. Hydrotech is the consultant for the current owner, who is taking charge of the site remediation. The site has an E designation with the DEP, meaning it has been rezoned residential. Hydrotech will complete and submit an investigation summary report to DEC and DEP. 12/9/05: December 8 meeting between Sunoco, EnviroTrac and NYSDEC. Sunoco said that they and EnviroTrac are still in charge of site remediation (not Hydrotech). An RAP is currently in progress. The site will be utilized as a parking lot by the new owners. 1/26/06: Review of phase 1/2 performed by hydrotech shows soil and gw contamination. 4/10/06: Received monitoring report. Concentrations high in MW-3 and MW-4. BTEX 5,052 ppb in MW4, and 1,194 ppb in MW3. An additional MW west of the plume is required by June 10, 2006. 4/12/06: Received email from Erin Goelz of EnviroTrac. Additional delineation is not possible due to the subway. Sent RAP required letter, due back 6/12/06. 6/21/06: Sent Erin Goelz and email to followup on the status of overdue RAP. 7/5/06: Received an email from Erin Goelz of EnviroTrac stating the following: The Remedial Action Plan (RAP) for this site is in progress and will be submitted to the NYSDEC on or before July 14, 2006. 7/11/06: RAP reviewed and rejected. MNA proposed. Revised RAP required by 9/29/06 with more aggressive remedial strategy. Groundwater samples collected on 5/24/06 show max BTEX 5,475 in MW4 and 83 ppb MTBE in MW3. 8/11/06: Received phone call from new owner and consultant (Dave Yudelson of Sive Paget). They will be taking over

SUNOCO #0007-1548 (Continued) **U001839271**

site remediation. They are
thinking of excavating the site. The site will redeveloped with a rec center and pool. A sub-slab
depressurization system and vapor barrier will be used in the construction. The site has an E
designation. Chemical oxidation will also be used. A meeting is scheduled for 8/22/06 at 11:30am.
8/18/06: Meeting on 8/17/06 with Sunoco, ET, and NYSDEC. Sunoco will discuss remedial plans with
the new owner prior to resubmitting an RAP. 8/22/06: Meeting with David Yudelson (Sive, Paget &
Riesel), new owners law firm, and Charles Sosik (P.W. Grosser), new owners consulting firm,
regarding remediation. Chemical oxidation will be used. A RAP will be submitted. 9/26/06: Received
phone call from Erin Goelz of EnviroTrac, representing Sunoco. Construction has begun at the site,
Sunoco cannot access the monitoring wells, and a RAP has not been received by the new owners.
Sunoco requested a one month extension to submit a RAP until this issue has been resolved. New
owner is James Muller (North Development). Called Charles Sosik and David Yudelson and both were
unavailable. Spoke to David Yudelson, an RAP will be submitted in a day or two. Demolition is being
conducted at the site, but construction has not begun. The Department informed him that a violation
will be issued if construction begins prior to the Departments approval of a RAP. 9/27/06: DEP
Project Managers: Callista Nazaire : cnazaire@dep.nyc.gov Amy Ma: AMa3@dep.nyc.gov The DEP has not
received development plans or a remedial workplan. 9/28/06: Site visit. Demolition at the site is
complete. The monitoring wells could not be located. They are either destroyed, or inaccessible
under construction equipment. 10/12/06: Received and reviewed RAP from PW Grosser. Excavation,
chemical oxidation (sodium persulfate), vapor barrier, and active sub slab venting system proposed.
RAP conditionally approved, with extension of chemox treatment area by 10 feet north, groundwater
sampling for pH, DO, redox potential, conductivity, and persulfate, a baseline groundwater sampling
event, and Department approval required for gw samples collected two weeks after chemox injection,
prior to initiation of constuction activities on the southern portion of the property, and monthly
subslab depressurization system air effluent sampling. A stipulation agreement was mailed.
12/18/06: Emailed Charles Sosik and David Yudelson to followup on status of stipulation agreement
and RAP implementation. Received email from David Yudelson: I have the signed stip and will send it
over. We are having some delays with DEP so we should talk about it. Received email from Charles
Sosik indicating he is no longer working on this project. New project manager: Kris Almskog at PWGC

SUNOCO #0007-1548 (Continued) **U001839271**

(631)589-6353, KrisA@pwgrosser.com. 1/2/07: Left voice message for David Yudelson. 1/22/07: Spoke to David Yudelson. DEP has delayed approval due to review of soundproof glass specifications. Will send signed stipulation agreement. 1/24/07: Spoke to Amy Ma of DEP (718-595-6658). She will cc me on DEP's RAP approval. 1/26/07: Stipulation agreement signed by North Development Group. Effective date 1/23/07. Sent email to Gary Heath of DEP (garyh@dep.nyc.gov), as per David Yudelson's request, confirming the DEC conditionally approved the RAP, received a signed stipulation agreement, and has no further requirements that need to be met prior to initiation of RAP implementation. 3/1/07:
Emailed David Yudelson and Kris Almskog to followup on DEP approval and RAP implementation.
Received email from Dave Yudelson, DEP approval for Hazmat expected soon. 4/2/07: Emailed David Yudelson to followup on DEP approval and RAP implementation. Received email from David Yudelson: We expect the MTA excavation permit to be issued in a week or so and excavation to start April 16 .
4/16/07: Spoke to Kris Almskog at PWGC (631)589-6353, date not set yet for excavation. He will call the developer and get back to me. 5/1/07: Emailed Kris Almskog to followup on exavation. 5/4/07:
Received email from David Yudelson. The excavation is delayed for an MTA permit. 6/12/07: Emailed David Yudelson to followup on RAP implementation. 7/30/07: Emailed David Yudelson to followup on the status of RAP implementation. 8/2/07: Spoke to David Yudelson. They are still having trouble getting an excavation permit from MTA because there is a subway directly adjacent to the site.
8/3/07: Received email from David Yudelson: We are still waiting for approvals to start excavation from the MTA and NYC DOB. We are eager to start remediation and development and are pushing as hard as we can but realistically it will be about a month. 8/21/07:
Received letter from Charles Sosik with additional information regarding soil disposal. 9/13/07: Emailed David Yudelson to followup on workplan implementation and permit aquisition. 9/14/07: Received email from David Yudelson. Permits not received yet. 10/23/07: Emailed David Yudelson to followup on workplan implementation and permit aquisition. 10/31/07: Reassigned from Sarah Carlson to Chanda. 11/5/07: Chanda received an email from Joe Sun (NYSDEC) regarding the new project consultant's(Environmental Business Consultant) email. The consultant's email is: This is to inform you that EBC has taken over as the environmental consultant on this project. We are intimately familiar with the project and the remedial action plan as I was the Senior PM on this project with PW Grosser and had met with you and Joe Sunn on the development of the remedial plan. With respect to

SUNOCO #0007-1548 (Continued) **U001839271**

current status: The project
has been delayed by permits an approvals from the MTA due to the proximity to the subway. These
issues have largely been resolved and we expect to begin excavation shortly. We completed test pits
for additional waste characterization of the top four feet of material and are assisting in
identifying a disposal facility and securing approvals. We met last week with the excavation
contractor to go over details and scheduling. I will notify you when we have a date to begin
excavation. Right now that is still dependant on final arrangements andapprovals with MTA. Please
direct all future inquiries and correspondence to EBC and / or North Development Group. Thank you.
11/6/07:The file is updated by Chanda. Chanda received an email from Charles B. Sosik (consultant):
This is to inform you that EBC has taken over as the environmental consultant on this project. We
are intimately familiar with the project and the remedial action plan as I was the Senior PM on
this project with PW Grosser and had met with you and Joe Sunn on the development of the remedial
plan. With respect to current status: The project has been delayed by permits and approvals from
the MTA due to the proximity to the subway. These issues have largely been resolved and we expect
to begin excavation shortly. We completed test pits for additional waste characterization of the
top four feet of material and are assisting in identifying a disposal facility and securing
approvals. We met last week with the excavation contractor to go over details and scheduling. I
will notify you when we have a date to begin excavation. Right now that is still dependant on final
arrangements and approvals with MTA. On 11/6/07, Chanda sent an email to Charles Sosik (EBC): This
is to inform you I am the project manager for the above referenced site. On 10/5/06, the New York
State Department of Environmental Conservation (the Department) received the RAP from PW Grosser.
Excavation, chemical oxidation (sodium persulfate), vapor barriers, and active sub slab venting
system proposed. On 10/12/06, the Department conditionally approved the RAP, with extension of
chemical oxidation treatment area by 10 feet north, groundwater sampling for pH, dissolve oxygen,
oxidation/reduction potential, conductivity, and persulfate, a baseline groundwater sampling event,
and the Department approval required for groundwater samples collected two weeks after chemical
oxidant injection, prior to initiation of construction activities on the southern portion of the
property, and monthly sub-slab depressurization system air effluent sampling. 11/13/07:Chanda
received a letter from P.W. Grosser Consulting (PWG) dated 11/9/07. This letter stated that PWG is

SUNOCO #0007-1548 (Continued) **U001839271**

no long representing the developer/owner of the 75-85 Flatbush Ave., Brooklyn, NY property.
12/21/07: Chanda received an email from Charles Sosik (EBC): We are making final arrangements with
the excavation contractor and their disposal company and plan to begin excavation and removal of
soil at the site in early January. We have an on-site meeting with the contractor on January 2nd
and will update you at that time on scheduling. 2/14/08: Chanda received an email from Charles
Sosik, Environmental Business Consultants regarding the soil excavation and installation of
chemical oxidant injection points at the site. (see eDocs) 2/20/08: Chanda received the following
email from Charles Sosik, Environmental Business Consultants: Injection well installation was
completed on Friday. We designated 3 locations as monitoring wells and are collecting samples from
them today. We are also running tests on the soil and groundwater to determine buffering capacity
of the soil and groundwater at the site to assist in adjusting the chemical oxidant mixture. I will
let you know when the injections are scheduled. A 550 gallon UST was discovered Monday. The tank
was encased in concrete and partially filled with water. Both tanks appeared to have been used for
gasoline. Both tanks were in good condition with only minor surface rust. We photographed the tanks
and collected endpoint samples beneath the concrete base. The tanks were cut-opened, cleaned and
scrapped yesterday by ABC Tank. The tanks will be closed with the FD and NYSPBS group.
Documentation will be provided in the site closure report. 5/5/08: Chanda called Charles Sosik, EBC
(Ph.631-504-6000) to get updated information regarding this site. He stated that an email will be
sent to DEC with updated status as soon as possible. (Chanda) 10/15/08: Chanda called Charles
Sosik, EBC (Ph.631-504-6000) to get the UST closure report for this site. He stated that the Site
closure report will be sent to DEC end of Novenmer 2008. 1/19/11: Breen. Mike Taormina called. He
is the new consultant. He will FOIL the 2006 Remedial Action Plan to get on board. He is at
201-332-1844, X107. See e-docs for his address. His cell is 973-479-3095. 1/24/11: Breen. I spoke
to Mike this morning. He says his client is anxious to get moving. Client asked him to do a phase
2. Mike has option to complete already approve RAP, or with fresh eyes and the long passage of time
making the RAP somewhat stale to propose a better way. He will explore his options. 2/2/11. Breen.
Mike called to say putting up a building has been cancelled. Thus subslab vapor extraction is no
longer needed. He will submit a new RAP to reflect this. He says his copy of the Hydrotech RAP of
Jan 06 contains only portions of the drawings. He wants to know if we

SUNOCO #0007-1548 (Continued) **U001839271**

have the complete drawings.
Office = 201-332-1844. Cell = 973-479-3095. 2/22/11: Breen. Mike Taormina called to ask for tables
of soil analytical results. Tables were printed B size, but only half was scanned. I checked e-docs
and found that was indeed the case. I called the original consultant, HydroTech and spoke to
Mostafa. He said he should never have sent in that RAP in 1-5-2006 because his client, Isaac Hagar,
had not paid him. He said Hagar owes him $30K. He said he spent $15K in legal fees to sue Hagar and
WON. However, he can't collect because this corporation of Hagar's is broke. Hagar has defaulted on
STIP. He has not done anything in three years. He may have abandoned an open excavation. 2/24/11.
Breen. I told Mike that I was not successful in obtaining copies of the missing pages. I told him
that HydroTech was not paid. He said he is not working for Hagar, but rather for the Bank that
holds the mortgage. Mike has nothing to do with Hagar; he may be gone. The Bank may just want to do
the cleanup and sell the land. The Bank is not interested in going ahead with the development.
2/28/11. Breen. I sent Isaac Hagar a letter to notify him of his delinquency under his Stip. I
called the bank that holds the mortgage, was put into voice mail; I asked them to return my call so
I could send copy of the letter to a person. No call back yet. 3/1/11. Breen. I found a paper copy
of the HydroTech Site Investigation report of 1-5-06 in the basement storage room. It had the pages
Mike was looking for. I sent Mike the seven missing pages, all B-sized, by e-mail. I also put these
pages in e-docs. 3/2/11. Breen. I learned further details from the e-mail Mike sent me to
acknowledge receipt of the B-sized pages. He says he is not working for the bank that holds the
mortgage, rather for a bank that represents a prospective buyer. I will get more details tomorrow
when I can question to him directly. 3/2/11. Breen. I got the green card back from Isaac Hagar with
his signature. This confirms delivery and receipt. 6/10/2011 Got a call from Mike Taormina. His
client wants to move forward with the project. I explained to Mike that if he wants modifications
to the work plan - send me what modifications are needed and I will review. Ultimately, for spill
to be closed concentrations must be acceptable, no free product, no exposure threat, no plume
migrations, etc. Mike understood and said he will get me something thought e-mail later today. VB
12/1/2011 - Carlson: Received phone call from Michael Dougherty (212-885-5578), attorney from
USBank. He wants to know case status. Site will not be redeveloped. They will be selling land only.
12/6/11 - Carlson: Received email from Mike Taormina of AEI Consultants. His contact at US Bank is:

SUNOCO #0007-1548 (Continued) **U001839271**

Karen Boyer Vice President Special Assets Group U.S. Bank National Association 461 Fifth Avenue New York, New York 10017 Phone: (646) 935-4558 Cell: (646) 275-6081 Fax: (646) 935-4550 E-mail: karen.boyer@usbank.com Left voice message for Karen Boyer. 1/4/12 - Carlson: Left message for Karen Boyer. Will US Bank be remediating site? 1/12/12 - Carlson: I spoke to Karen Boyer. USBank received forclosure proceedings but they do not formally own property. They will try to sell the property as is. USBank will not be remediating the site at this time. She will forward documents by email. 2/16/2012 - Carlson: Spoke to Charles Sosik- site was partially excavated - he doesn't have manifests (former owner has manifests). He is working with buyer (do they formally own the property?). Sosik will send workplan for site investigation and info on buyer/new owner. 2/22/2012 - Carlson: Received email from Charles Sosik with info on new owner. The new owner is or will be: Flatbush Holding LLC 16 E. 34th Street New York, NY Aaron Kline (917) 604-1139 2/27/2012 - Carlson: Reviewed workplan dated 2/24/2012. The workplan submitted by email. In email Charles Sosik stated he wanted to implement work plan on 2/28/2012. The new property owner is going to continue with redevelopment of the site. Sent email requesting a revised work plan. Soil samples must collected from all mw locations proposed (six monitoring wells proposed). Sampling for VOCs and SVOCs is required. Revised work plan due in 30 days. 2/29/2012 - Carlson: Reviewed revised work plan. Sent email approving revised work plan and requiring stip by 3/29/2012. Four wells were installed yesterday. Two remaining well locations are blocked by cars, wells will be installed today if cars can be removed. 4/18/2012 - Carlson: Reviewed Sampling Report and Remedial Action Plan both dated April 2012. Seven soil borings/monitoring wells installed. High soil and gw impact in MW6. Low level gw MTBE present in MW4 and MW5. Low level SVOCs in groundwater present in MW-1,3,4,5,6,7 - may be historic fill. MW-6 also had napthalenes present in gw that were a result of the spill (not related to historic fill). RAP proposed chemical injection of sodium persulfate into six injection points. Groundwater sampling proposed two weeks following injection to evaluate effectiveness, need for further injection. look up info on sodium persulfate. What are redevelopment plans? several rounds of injection will likely be necessary as well as comfirmatory soil sampling. if rapid redevelopment is planned, full excavation would be the fastest/best approach; 5/9/12 - Carlson: Received email from Charles Sosik - they will excavate the entire property to 26 ft, he wants to submit a revised RAP; Replied to email - will they still be using

SUNOCO #0007-1548 (Continued) **U001839271**

chemox to treat groundwater?,
revised RAP must include post remedial (post chemox) soil sampling to confirm remediation has been
completed. Revised RAP due in 30 days. 6/4/12 - Carlson: Received revised RAP submitted on 5/18/12
(but dated April 2012). Emailed Charles Sosik the following comments/questions: The text of the RAP
was updated, but the figures were not. The report states the impacted soil in the vicinity of MW6
will be excavated to the water table, but the figures shows the excavated area to include MW1, MW2,
and MW3 only. Please update the figures. Additionally, section 3.2 states the injection well screen
will extend 2 ft above the water table, but section 3.1 states the area will excavated to the water
table. Please explain this discrepancy. 6/5/12 - Carlson: Received email from Charles Sosik. Spoke
to Charles Sosik. Entire site will be excavated to 20 ft. Hotspot excavation in vicinity of MW6
will extend to water table. Hotspot excavation samples will be collected. Injection wells will be
installed for chemical oxidation to address groundwater contamination around MW6. Future
development will include a vapor barrier. SSDS will NOT be included because basement level is a
ventilated parking garage. Revised RAP to be submitted. 6/8/12 - Carlson: Reviewed revised Remedial
Action Plan dated June 2012. The RAP proposes excavation of impacted soil to the water table.
Chemical oxidation is proposed to treat impacted groundwater and saturated soil. Impacted soil in
the vicinity of MW6 will be excavated to the groundwater table. The excavation will be expanded
horizontally to remove all impacted vadose zone soils. Sidewall endpoint samples will be collected
at the base of the excavation to confirm impacted vadose zone soils have been removed. Following
collected of endpoint samples, the excavation will be backfilled to the desired depth for future
development plans. Six injection points are proposed in the vicinity of MW6. Injection of chelated
iron activated sodium persulfate is proposed. Performance groundwater samples will be collected
following the initial injection event. The need for subsequent injections will be evaluated based
on the results of performance groundwater samples. Confirmatory soil samples will be collected
following completion of the chemical injections to confirm complete remediation of saturated soils.
Future construction at this site will include a 20 mil HDPE geomembrane liner. The plan notes a
sub-slab depressurization system is not necessary because future development plans at this site
include a two-level basement parking garage that will be ventilated. Quarterly groundwater
monitoring, sampling, and reporting will be initiated. A Remedial Action Completion Report will be

SUNOCO #0007-1548 (Continued) **U001839271**

submitted summarizing the remedial work performed. Issued approval letter. Departmental approval of
Remedial Completion Report is required prior to site redevelopment. 7/2/2012 - Carlson: Received
email from Charles Sosik. Building will be a hotel. The sub-cellar will be used by hotel
maintenance and laundry facilities. The cellar will be a kitchen, gym and meeting room. Sent email
requiring submission of a revised RAP in 15 days that includes a SSDS. 9/18/12 - Carlson: Reviewed
revised RAWP dated 9/9/12. spoke to charles sosik - requested revised SSDS site plan to
differentiate between pipes types, and a sub-slab monitoring point to sample vacuum/air pressure.
Revised RAWP to be submitted. 9/28/12 - Carlson: Approved revised RAP dated September 2012. SSDS
included in redevelopement plans. Post-remedial soil gas samples will be collected in order to
evaluate the need for installation of the proposed SSDS. The SSDS design includes a sub-slab
monitoring point that will be tested in order to confirm effectiveness of the SSDS. A Remedial
Action Completion Report will be submitted summarizing the remedial work performed. 12/1/12 -
Carlson: Received revised RAP dated 11/28/12 proposed SVE to treat unsaturate zone soil impact and
chemox to treat saturated soil and gw contamination. Workplan states that remediation will be
performed in conjunction with foundation construction. 12/5/12 - Carlson: Spoke to Mr. Charles
Sosik. Building footings and framing will be installed, these will not interfere with remediation.
12/14/12 - Carlson: Revised RAP text proposes installation of 6 injection wells, while figure
indicated 7 injection wells will be installed. Emailed Charles Sosik about inaccuracy. 1/4/13 -
Carlson: DEC Hassan, Carlson, Ketani, and O'Connel met with Mr. Sosik to discuss the revised RAP.
Additional excavation not possible due to subway. He said AS would interefere with construction.
Chemox is the easiest remedial method for groundwater treatment for them. 1/7/2013 - Carlson:
Issued letter requiring a revised RAP that includes 1) a secondary, backup, groundwater remediation
method, 2) performance monitoring samples must effectively monitor the aquifer for rebounding
groundwater concentrations, 3) an additional soil boring must be performed in the vicinity of
boring B6 in order to vertical delineate the extent of contamination. Issued a new stip to 85
flatbush LLC. Received email from Mr. Sosik, plan will be revised the include statement that the
chemox injection plan will be modified if need be, and a contingency AS system will be installed.
plan will be resubmitted Received signed stip via email. Original must be submitted. 1/11/13 -
Carlson: Received original signed stip. Agreement was signed as

SUNOCO #0007-1548 (Continued) **U001839271**

flatbush extension LLC, but
respondent was listed at 85 flatbush LLC. Flatbush extension LLC
appears to be correct based on
ACRIS property records. DEC issued a second stipulation with
respondent listed as Flatbush
Extension LLC. Revised Agreement must be be signed and resubmitted.
Received revised RAP dated
January 2013. Reviewed revised RAP. Required modifications were made
as per 1/7/13 letter.
1/16/2013 - Carlson: Received signed Stipulation Agreement, forwarded
to Legal Division. Issued
approval letter for January 2013 revised RAWP. 2/6/13 - Carlson:
Received executed Stip from Legal,
signed by DEC 1/25/13. Forwarded to Charles Sosik
(csosik@ebcincny.com). 07/15/13 - Spill Case is
transferred from Sarah Carlson (Section C) to June Feng (Section of
Spill Prevention and Response)
as per DER Region 2 decision. 06/27/2014: This spill case was
transferred to A. Doronova. - AD
08/05/2014: Sent the following e-mail to Sunoco contact - Russell
Hammond (e-mail:
rhammond@sunocoinc.com) and copied to Anthony Fiorentine
(afiorentine@cg-env.com): Dear Mr.
Hammond: My name is Ainura Doronova. I am a NYSDEC project manager for
the following spill cases,
which were recently transferred to me: 1. Spill No. 1011266, 550
Humbolt Street, Brooklyn; 2. Spill
No. 0913725, 1626 Steelwell Avenue, Brooklyn; 3. Spill No. 0809869,
42-02 21st Streeet, Queens; 4.
Spill No. 0708451, 972 Remsen Avenue, Brooklyn; 5. Spill No. 0502868,
1781 Bay Ridge Parkway,
Brooklyn; 6. Spill No. 0407558, 5 Flatbush Avenue, Brooklyn; 7. Spill
No. 0304033, 805 65th Street,
Brooklyn; 8. Spill No. 9909665, 175-33, Horace Harding Expressway,
Queens; 9. Spill No. 9900619,
1650 Forest Avenue, Staten Island; 10. Spill No. 9808686, 188-06
Hillside Avenue, Queens; 11. Spill
No. 9711173, 2310 Tillotson Avenue, Bronx; 12. Spill No. 9609282, 1781
Arthur Kill Rd., Staten
Island; 13. Spill No. 9501327, 2701 Knapp Stret, Brooklyn; 14. Spill
No. 8905358, 32-32 Queens
Boulevard, New York; 15. Spill No. 8904831, 38-15 Queens Boulevard,
Queens; 16. Spill No. 8904151,
161-15 46th Avenue, New York; 17. Spill No. 8808987, 135-45 Cross Bay
Boulevard, Queens; 18. Spill
No. 8706272. 2052 Victory Boulevard, Staten Island. From now on,
please submit all your future
documentation (letters, reports, work plans, RAPs) related to these
spill cases to my attention.
Please note, that you should submit one hard copy of the document
(report/work plan) and e-copy on
a CD by regular mail. Please, do not submit large size documents via
e-mail, since we have limited
storage capacity, so it should be used only for correspondence. Feel
free to contact me if you have
any questions. Thank you. Sincerely, Ainura Doronova Environmental
Engineer 1 Division of

SUNOCO #0007-1548 (Continued) **U001839271**

Environmental Remediation NYS Department of Environmental Conservation Region 2 (718) 482-6453 AD 05/05/2015: Called and left a message to Charlie Sosik of EBC. AD 08/27/2015: Received the following e-mail from Kevin Brusee of EBC: Ainura, I will be forwarding you a copy of the Remedial Action Report for NYSDEC Spill No. 0407558 via the DEC FTS link. The Remedial Action Report was prepared for NYC OER, but discusses all of the information regarding the spill. The RAR describes site excavation for the new building, describes installation of monitoring wells, collection of groundwater samples, injections of chemical oxidant and groundwater sampling after the injections to confirm effectiveness of the injections. All tanks on site have been properly removed, the majority of the Site was excavated to a depth immediately above the groundwater table, and the concentrations of gasoline related VOCs in groundwater have decreased significantly following chemical oxidant injections. Therefore, EBC is recommending closure of the spill number. Please feel free to call me with any questions or concerns. Kevin Brussee Senior Project Manager EB C Environmental Business Consultants Ph: 631.504.6000 ext. 114 Fax: 631.924.2870 Cell: 631.338.1749 Kbrussee@ebcincny.com Later in the day received the second e-mail from Kevin stating: Ainura, The Report is attached. All of the appendices will be sent to you via the FTS link. Thanks, Kevin Brussee Senior Project Manager EB C Environmental Business Consultants Ph: 631.504.6000 ext. 114 Fax: 631.924.2870 Cell: 631.338.1749 Kbrussee@ebcincny.com Will review. AD 09/08/2015: Reviewed the report. It states that the site was re-developed. The initial redevelopment plan proposed in 2005 consisted of a new 21-story mixed use building with a cellar, sub-cellar and mezzanine. However, the redevelopment plans changed in 2012 to a 12 story hotel/apartment building with two sub-cellar levels and a small cellar level. The underground storage tanks (USTs), dispensers and related piping associated with the former Sunoco service station were removed from the Site in 2005. A Remedial Action Work Plan was approved by DEC on October 12, 2006. The approved Remedial Action Work Plan included the excavation and removal of all petroleum affected soils and historic fill materials at the Site and the injection of chemical oxidants to treat residual petroleum contamination in soil and groundwater. The petroleum contamination was limited to the southern third of the property where the USTs and dispensers were formerly located. Excavation and off-Site disposal was started in early 2008, but was discontinued during the recession. The majority of former Lot 45 (former Sunoco service station) had been excavated to a

SUNOCO #0007-1548 (Continued) **U001839271**

depth of approximately 20
feet below surface grade. The west wall (toward Flatbush Avenue) of the excavation was backfilled
to form a steep slope while the southern and eastern property lines were shored with wooden
planking. The northern end of the property gradually slopes up toward former Lot 13. Following the
recession, ownership was transferred and the redevelopment plan changed. The following remedial
action were performed at the site: -From April 18, 2013, to June 17, 2013, a total 11,259.85 tons
of fill/soil was excavated and loaded into 10-wheel dump trucks for transport to Soil Safe - Logan
facility. An additional 7,247.23 tons of clean soil was removed from July 3, 2013, to August 8,
2013, from across the Site to get to the final excavation depth for the building s
cellar/sub-cellar. The final depth of the excavation reached depth 30’ bgl. -One 550-gallon
underground storage tank was removed off-site in compliance with applicable local, State and
Federal laws and regulations; -Installed Preprufe 300R as manufactured by Grace as a vapor
barrier/waterproofing membrane system beneath the entirety of the building slab, and installed
Bituthene 4000 as manufactured by Grace as a vapor
barrier/waterproofing membrane system behind all
foundation walls to grade; -Installed seven injection wells and performed three rounds of chemical
oxidant injections to reduce soil/groundwater contamination;
-Collected groundwater samples from
monitoring wells to determine the effectiveness of the chemical injections. There is no figure of
the site plan with locations of thee monitoring well and injection points. Called and left a
message to Mr. Brussee. AD 09/17/2015: Left a message to Mr. Brussee. AD 09/23/2015: Received the
requested figure. Will review. AD 09/24/2015: Reviewed the submitted figure. The historically most
contaminated well MW-6 located along the Flatbush Avenue. In-situ chemical oxidation was performed
in the vicinity of this well via 7 injection points. Discussed with J. Kolleeny the closure
request. Given the performed remedial excavation, in-situ chemical oxidation and most recent
groundwater data, it was decided to approve the spill closure request. AD 09/25/2015: Issued and
sent an approval letter to Gabby Goldberger of 85 Flatbush, LLC. Case closed.

Remarks: FROM A GROUNDWATER SAMPLE, MTBE 78,000 PPB WAS LOCATED IN THE SAMPLE.

All Materials:

Site ID: 332058
Operable Unit ID: 1094318
Operable Unit: 01
Material ID: 574423
Material Code: 0009
Material Name: gasoline

SUNOCO #0007-1548 (Continued) **U001839271**

Case No.:	Not reported
Material FA:	Petroleum
Quantity:	Not reported
Units:	G
Recovered:	.00
Oxygenate:	Not reported

NY MANIFEST:

EPA ID:	NYP005218256
Country:	USA
Name:	Con Edison - Service Box 62491
Address:	85 FLATBUSH AVE
Address 2:	Not reported
City,State,Zip:	BROOKLYN, NY 11217
Zip 4:	Not reported
Location Address 1:	85 FLATBUSH AVE
Location Address 2:	Not reported
Location City,State,Zip:	BROOKLYN, NY 11217
Location Zip 4:	Not reported
Facility Status:	Not reported
Total Tanks:	Not reported
Code:	BP

Mailing:

Mailing Name:	Con Edison - Service Box 62491
Mailing Contact:	Annamarie Moylan
Mailing Address 1:	4 IRVING PLACE 15TH FL NE
Mailing Address 2:	Not reported
Mailing City,State,Zip:	NEW YORK, NY 10003
Mailing Zip 4:	Not reported
Mailing Country:	USA
Mailing Phone:	2124602278

S324 **SUNOCO SERVICE STATION** **RCRA NonGen / NLR** **1004756947**
WSW **85 FLATBUSH AVE EXT** **NY MANIFEST** **NYD982721599**
1/8-1/4 **BROOKLYN, NY 11201**
0.169 mi.
891 ft. **Site 7 of 18 in cluster S**

Relative: **Higher**
Actual: **37 ft.**

RCRA Listings:

Date Form Received by Agency:	20070101
Handler Name:	Sunoco Service Station
Handler Address:	Flatbush Ave Ext
Handler City,State,Zip:	BROOKLYN, NY 11201
EPA ID:	NYD982721599
Contact Name:	SUSAN HICKEY
Contact Address:	MARKET ST - 20-10 PC
Contact City,State,Zip:	PHILADELPHIA, NY 19103-1699
Contact Telephone:	610-941-9054
Contact Fax:	Not reported
Contact Email:	Not reported
Contact Title:	Not reported
EPA Region:	02
Land Type:	Private
Federal Waste Generator Description:	Not a generator, verified
Non-Notifier:	Not reported

SUNOCO SERVICE STATION (Continued) **1004756947**

Biennial Report Cycle:		Not reported
Accessibility:		Not reported
Active Site Indicator:		Not reported
State District Owner:		Ny
State District:		NYSDEC R2
Mailing Address:		MARKET ST - 20-10 PC
Mailing City,State,Zip:		PHILADELPHIA, NY 19103-1699
Owner Name:	Sun Co Inc - R & M	
Owner Type:		Private
Operator Name:	Sun Co Inc - R & M	
Operator Type:		Private
Short-Term Generator Activity:		No
Importer Activity:		No
Mixed Waste Generator:		No
Transporter Activity:		No
Transfer Facility Activity:		No
Recycler Activity with Storage:		No
Small Quantity On-Site Burner Exemption:		No
Smelting Melting and Refining Furnace Exemption:		No
Underground Injection Control:		No
Off-Site Waste Receipt:		No
Universal Waste Indicator:		No
Universal Waste Destination Facility:		No
Federal Universal Waste:		No
Active Site State-Reg Handler:		---
Federal Facility Indicator:		Not reported
Hazardous Secondary Material Indicator:		N
Sub-Part K Indicator:		Not reported
2018 GPRA Permit Baseline:		Not on the Baseline
2018 GPRA Renewals Baseline:		Not on the Baseline
202 GPRA Corrective Action Baseline:		No
Subject to Corrective Action Universe:		No
Non-TSDFs Where RCRA CA has Been Imposed Universe:		No
Corrective Action Priority Ranking:		No NCAPS ranking
Environmental Control Indicator:		No
Institutional Control Indicator:		No
Human Exposure Controls Indicator:		N/A
Groundwater Controls Indicator:		N/A
Significant Non-Complier Universe:		No
Unaddressed Significant Non-Complier Universe:		No
Addressed Significant Non-Complier Universe:		No
Significant Non-Complier With a Compliance Schedule Universe:		No
Financial Assurance Required:		Not reported
Handler Date of Last Change:		20150414
Recognized Trader-Importer:		No
Recognized Trader-Exporter:		No
Importer of Spent Lead Acid Batteries:		No
Exporter of Spent Lead Acid Batteries:		No
Recycler Activity Without Storage:		No
Manifest Broker:		No
Sub-Part P Indicator:		No

Hazardous Waste Summary:

Waste Code:	D001
Waste Description:	Ignitable Waste

SUNOCO SERVICE STATION (Continued) **1004756947**

Waste Code: D018
Waste Description: Benzene

Handler - Owner Operator:
Owner/Operator Indicator: Operator
Owner/Operator Name: SUN CO INC - R & M
Legal Status: Private
Date Became Current: Not reported
Date Ended Current: Not reported
Owner/Operator Address: 1801 MARKET ST
Owner/Operator City,State,Zip: PHILADELPHIA, PA 19103-1699
Owner/Operator Telephone: 610-941-9054
Owner/Operator Telephone Ext: Not reported
Owner/Operator Fax: Not reported
Owner/Operator Email: Not reported

Owner/Operator Indicator: Owner
Owner/Operator Name: SUN CO INC - R & M
Legal Status: Private
Date Became Current: Not reported
Date Ended Current: Not reported
Owner/Operator Address: 1801 MARKET ST
Owner/Operator City,State,Zip: PHILADELPHIA, PA 19103-1699
Owner/Operator Telephone: 610-941-9054
Owner/Operator Telephone Ext: Not reported
Owner/Operator Fax: Not reported
Owner/Operator Email: Not reported

Owner/Operator Indicator: Owner
Owner/Operator Name: SUN CO INC - R & M
Legal Status: Private
Date Became Current: Not reported
Date Ended Current: Not reported
Owner/Operator Address: 1801 MARKET ST
Owner/Operator City,State,Zip: PHILADELPHIA, PA 19103-1699
Owner/Operator Telephone: 610-941-9054
Owner/Operator Telephone Ext: Not reported
Owner/Operator Fax: Not reported
Owner/Operator Email: Not reported

Historic Generators:
Receive Date: 20060101
Handler Name: SUNOCO SERVICE STATION
Federal Waste Generator Description: Not a generator, verified
State District Owner: Ny
Large Quantity Handler of Universal Waste: No
Recognized Trader Importer: No
Recognized Trader Exporter: No
Spent Lead Acid Battery Importer: No
Spent Lead Acid Battery Exporter: No
Current Record: No
Non Storage Recycler Activity: Not reported
Electronic Manifest Broker: Not reported

Receive Date: 20070101
Handler Name: SUNOCO SERVICE STATION

SUNOCO SERVICE STATION (Continued) **1004756947**

Federal Waste Generator Description: Not a generator, verified
State District Owner: Ny
Large Quantity Handler of Universal Waste: No
Recognized Trader Importer: No
Recognized Trader Exporter: No
Spent Lead Acid Battery Importer: No
Spent Lead Acid Battery Exporter: No
Current Record: Yes
Non Storage Recycler Activity: Not reported
Electronic Manifest Broker: Not reported

Receive Date: 19980908
Handler Name: SUNOCO SERVICE STATION
Federal Waste Generator Description: Very Small Quantity Generator (formerly Conditionally-Exempt Small Quantity Generator
State District Owner: Ny
Large Quantity Handler of Universal Waste: No
Recognized Trader Importer: No
Recognized Trader Exporter: No
Spent Lead Acid Battery Importer: No
Spent Lead Acid Battery Exporter: No
Current Record: No
Non Storage Recycler Activity: Not reported
Electronic Manifest Broker: Not reported

List of NAICS Codes and Descriptions:
NAICS Codes: No NAICS Codes Found

Facility Has Received Notices of Violations:
Violations: No Violations Found

Evaluation Action Summary:
Evaluations: No Evaluations Found

NY MANIFEST:
EPA ID: NYD982721599
Country: USA
Name: Sunoco Service Sta
Address: 85 FLATBUSH AVE EXT
Address 2: Not reported
City,State,Zip: BROOKLYN, NY 11201
Zip 4: Not reported
Location Address 1: 85 FLATBUSH AVE EXT
Location Address 2: Not reported
Location City,State,Zip: BROOKLYN, NY 11201
Location Zip 4: 2905
Facility Status: Not reported
Total Tanks: Not reported
Code: BP

Mailing:
Mailing Name: Sunoco Service Sta
Mailing Contact: Sunoco Service Sta
Mailing Address 1: 400 EAGLES NEAST RD
Mailing Address 2: Not reported

SUNOCO SERVICE STATION (Continued) **1004756947**

Mailing City,State,Zip: BRIDGEPORT, CT 06607
Mailing Zip 4: Not reported
Mailing Country: USA
Mailing Phone: 0000000000

Manifest Data:
Document ID: NYA7205562
Manifest Status: K - Completed after the designated time
Trans1 State ID: 000000000
Year: 1989
Trans2 State ID: 000000000
Generator Ship Date: 890228
Trans1 Recv Date: 890228
Trans2 Recv Date: Not reported
TSD Site Recv Date: 890228
Part A Recv Date: 890425
Part B Recv Date: 890307
Generator EPA ID: NYD982721599
Trans1 EPA ID: NYD981185903
Trans2 EPA ID: Not reported
TSDF ID 1: NYD082785429
TSDF ID 2: Not reported
Manifest Tracking Number: Not reported
Import Indicator: Not reported
Export Indicator: Not reported
Discr Quantity Indicator: Not reported
Discr Type Indicator: Not reported
Discr Residue Indicator: Not reported
Discr Partial Reject Indicator: Not reported
Discr Full Reject Indicator: Not reported
Manifest Ref Number: Not reported
Alt Facility RCRA ID: Not reported
Alt Facility Sign Date: Not reported
MGMT Method Type Code: Not reported
Waste Code 1: Ignitable Waste
Waste Code 2: Not reported
Waste Code 3: Not reported
Waste Code 4: Not reported
Waste Code 5: Not reported
Waste Code 6: Not reported
Quantity: 02000
Units: Pounds
Number of Containers: 001
Container Type: Metal drums, barrels, kegs
Handling Method: Landfill
Specific Gravity: 100

Document ID: NYA7118721
Manifest Status: C - Completed copy
Trans1 State ID: 000000000
Year: 1989
Trans2 State ID: 000000000
Generator Ship Date: 890418
Trans1 Recv Date: 890418
Trans2 Recv Date: Not reported
TSD Site Recv Date: 890418
Part A Recv Date: 890425

SUNOCO SERVICE STATION (Continued) **1004756947**

Part B Recv Date:	890425
Generator EPA ID:	NYD982721599
Trans1 EPA ID:	NYD981185903
Trans2 EPA ID:	Not reported
TSDF ID 1:	NYD082785429
TSDF ID 2:	Not reported
Manifest Tracking Number:	Not reported
Import Indicator:	Not reported
Export Indicator:	Not reported
Discr Quantity Indicator:	Not reported
Discr Type Indicator:	Not reported
Discr Residue Indicator:	Not reported
Discr Partial Reject Indicator:	Not reported
Discr Full Reject Indicator:	Not reported
Manifest Ref Number:	Not reported
Alt Facility RCRA ID:	Not reported
Alt Facility Sign Date:	Not reported
MGMT Method Type Code:	Not reported
Waste Code 1:	Ignitable Waste
Waste Code 2:	Not reported
Waste Code 3:	Not reported
Waste Code 4:	Not reported
Waste Code 5:	Not reported
Waste Code 6:	Not reported
Quantity:	00050
Units:	Gallons (liquids only)
Number of Containers:	001
Container Type:	Metal drums, barrels, kegs
Handling Method:	Landfill
Specific Gravity:	100

EPA ID:	NYP004802716
Country:	USA
Name:	Con Edison
Address:	85 FLATBUSH AVE EXTENSION
Address 2:	Not reported
City,State,Zip:	BROOKLYN, NY 11201
Zip 4:	Not reported
Location Address 1:	85 FLATBUSH AVENUE EXT
Location Address 2:	SB 62491
Location City,State,Zip:	BROOKLYN, NY 11201
Location Zip 4:	Not reported
Facility Status:	Not reported
Total Tanks:	Not reported
Code:	BP

Mailing:

Mailing Name:	Con Edison
Mailing Contact:	Dennis Huacon
Mailing Address 1:	4 IRVING PL 15TH FL
Mailing Address 2:	Not reported
Mailing City,State,Zip:	NEW YORK, NY 10003
Mailing Zip 4:	Not reported
Mailing Country:	USA
Mailing Phone:	2124603770

SUNOCO SERVICE STATION (Continued) **1004756947**

Manifest Data:

Document ID:	Not reported
Manifest Status:	Not reported
Trans1 State ID:	NJD003812047
Year:	2018
Trans2 State ID:	Not reported
Generator Ship Date:	07/06/2015
Trans1 Recv Date:	07/06/2015
Trans2 Recv Date:	Not reported
TSD Site Recv Date:	07/06/2015
Part A Recv Date:	Not reported
Part B Recv Date:	Not reported
Generator EPA ID:	NYP004802716
Trans1 EPA ID:	Not reported
Trans2 EPA ID:	Not reported
TSDF ID 1:	NJD991291105
TSDF ID 2:	Not reported
Manifest Tracking Number:	002619727GBF
Import Indicator:	N
Export Indicator:	N
Discr Quantity Indicator:	N
Discr Type Indicator:	N
Discr Residue Indicator:	N
Discr Partial Reject Indicator:	N
Discr Full Reject Indicator:	N
Manifest Ref Number:	Not reported
Alt Facility RCRA ID:	Not reported
Alt Facility Sign Date:	Not reported
MGMT Method Type Code:	H110
Waste Code a:	Lead
Waste Code b:	Not reported
Waste Code c:	Not reported
Waste Code e:	Not reported
Waste Code f:	Not reported
Waste Code g:	Not reported
Waste Code 1:	Not reported
Waste Code 2:	Not reported
Waste Code 3:	Not reported
Waste Code 4:	Not reported
Waste Code 5:	Not reported
Waste Code 6:	Not reported
Quantity:	100
Units:	Gallons (liquids only)
Number of Containers:	1
Container Type:	Cargo tanks (tank trucks)
Handling Method:	Treat
Specific Gravity:	1

S325 **85 FLATBUSH AVENUE EXT.** **UST FINDER RELEASE** **1029064819**
WSW **85 FLATBUSH AVENUE EXT.** **N/A**
1/8-1/4 **BROOKLYN, NY 0**
0.169 mi.
891 ft. **Site 8 of 18 in cluster S**

Relative: **Higher**
Actual: **37 ft.**

UST FINDER RELEASE:

Object ID:	256494
Facility ID:	NY202481
Lust ID:	NY9501269
Name:	85 FLATBUSH AVENUE EXT.
Address:	85 FLATBUSH AVENUE EXT.
City,State,Zip:	BROOKLYN, NY 0
Address Match Type:	Not reported
Reported Date:	1995/04/29 15:59:59+00
Status:	No Further Action
Substance:	Not reported
Population within 1500ft:	8004
Domestic Wells within 1500ft:	0
Land Use:	Developed, High Intensity
Within SPA:	No
SPA PWS Facility ID:	Not reported
SPA Water Type:	Not reported
SPA Facility Type:	Not reported
SPA HUC12:	Not reported
Within WHPA:	No
WHPA PWS Facility ID:	Not reported
WHPA Water Type:	Not reported
WHPA Facility Type:	Not reported
WHPA HUC12:	Not reported
Within 100yr Floodplain:	No
Tribe:	Not reported
EPA Region:	2
NFA Letter 1:	Not reported
NFA Letter 2:	Not reported
NFA Letter 3:	Not reported
NFA Letter 4:	Not reported
Closed With Residual Contaminate:	Not reported
Coordinate Source:	State
X Coord:	-73.9846199999999
Y Coord:	40.69658
Latitude:	40.6965799999999
Longitude:	-73.98462

S326 **CON EDISON** **NJ MANIFEST** **S120673521**
WSW **85 FLATBUSH AVE EXTENSION** **N/A**
1/8-1/4 **BROOKLYN, NY 11201**
0.169 mi.
891 ft. **Site 9 of 18 in cluster S**

Relative: **Higher**
Actual: **37 ft.**

NJ MANIFEST:

EPA ID:	NYP004802716
Name:	CON EDISON
Address:	85 FLATBUSH AVE EXTENSION
City,State,Zip:	BROOKLYN, NY 11201
County:	Not reported
Mailing Address:	IRVING PL 15TH FL NE
Mailing City,State,Zip:	NEW YORK, NY 10003
Telephone:	Not reported
Emergency Telephone:	Not reported

CON EDISON (Continued) **S120673521**

Contact:	THOMAS TEELING
Comments:	Not reported
SIC Code:	Not reported
County:	NY047
Municipal:	Not reported
Previous EPAID:	Not reported
Generator Flag:	Not reported
Transporter Flag:	Not reported
TSDF Flag:	Not reported
Name Change:	Not reported
Date Change:	Not reported

Manifest Data:

EPA ID:	NYP004802716
Manifest Number:	002619727GBF
Date Shipped:	7/6/2015
TSDF EPA ID:	NJD991291105
Transporter EPA ID:	NJD003812047
Transporter 2 EPA ID:	Not reported
Transporter 3 EPA ID:	Not reported
Transporter 4 EPA ID:	Not reported
Transporter 5 EPA ID:	Not reported
Transporter 6 EPA ID:	Not reported
Transporter 7 EPA ID:	Not reported
Transporter 8 EPA ID:	Not reported
Transporter 9 EPA ID:	Not reported
Transporter 10 EPA ID:	Not reported
Date Trans1 Transported Waste:	Not reported
Date Trans2 Transported Waste:	Not reported
Date Trans3 Transported Waste:	Not reported
Date Trans4 Transported Waste:	Not reported
Date Trans5 Transported Waste:	Not reported
Date Trans6 Transported Waste:	Not reported
Date Trans7 Transported Waste:	Not reported
Date Trans8 Transported Waste:	Not reported
Date Trans9 Transported Waste:	Not reported
Date Trans10 Transported Waste:	Not reported
Date TSDF Received Waste:	Not reported
TSDF EPA Facility Name:	Not reported
QTY Units:	Not reported
Transporter SEQ ID:	Not reported
Transporter-1 Date:	Not reported
Waste SEQ ID:	Not reported
Waste Type Code 2:	Not reported
Waste Type Code 3:	Not reported
Waste Type Code 4:	Not reported
Waste Type Code 5:	Not reported
Waste Type Code 6:	Not reported
Date Accepted:	Not reported
Manifest Discrepancy Type:	Not reported
Data Entry Number:	Not reported
Was Load Rejected:	Not reported
Reason Load Was Rejected:	Not reported

S327 **SUNOCO #0007-1548** **UST FINDER** **1028569226**
WSW **85 FLATBUSH AVENUE** **N/A**
1/8-1/4 **BROOKLYN, NY 11201**
0.169 mi.
891 ft. **Site 10 of 18 in cluster S**

Relative:
Higher

Actual:
37 ft.

UST FINDER:

Object ID:	296627
Facility ID:	NY16389
Name:	SUNOCO #0007-1548
Address:	85 FLATBUSH AVENUE
City,State,Zip:	BROOKLYN, NY 11201
Address Match Type:	Not reported
Open USTs:	0
Closed USTs:	15
TOS USTs:	0
Population 1500ft:	7508
Private Wells 1500ft:	0
Within 100yr Floodplain:	No
Land Use:	Developed, High Intensity
Within SPA:	No
SPA PWS Facility ID:	Not reported
SPA Water Type:	Not reported
SPA Facility Type:	Not reported
SPA HUC12:	Not reported
Within WHPA:	No
WHPA PWS Facility ID:	Not reported
WHPA Water Type:	Not reported
WHPA Facility Type:	Not reported
WHPA HUC12:	Not reported
Facility Status:	Closed UST(s)
Date of Last Inspection:	Not reported
EPA Region:	2
Tribe:	Not reported
Coordinate Source:	State
X Coord:	-73.984362
Y Coord:	40.696132
Latitude:	40.696132
Longitude:	-73.984362

UST FINDER:

Object ID:	1207406
Facility ID:	NY16389
Tank ID:	NY17178
Tank Status:	Closed
Installation Date:	1962/12/01 16:00:01+00
Removal Date:	Not reported
Tank Capacity:	550
Substances:	Not reported
Tank Wall Type:	Not reported

Object ID:	1207407
Facility ID:	NY16389
Tank ID:	NY17180
Tank Status:	Closed
Installation Date:	1989/04/01 16:00:00+00
Removal Date:	Not reported
Tank Capacity:	4000
Substances:	Not reported
Tank Wall Type:	Not reported

SUNOCO #0007-1548 (Continued) **1028569226**

Object ID:	1207408
Facility ID:	NY16389
Tank ID:	NY17181
Tank Status:	Closed
Installation Date:	1989/04/01 16:00:00+00
Removal Date:	Not reported
Tank Capacity:	4000
Substances:	Not reported
Tank Wall Type:	Not reported

Object ID:	1207409
Facility ID:	NY16389
Tank ID:	NY19175
Tank Status:	Closed
Installation Date:	1989/04/01 16:00:00+00
Removal Date:	Not reported
Tank Capacity:	4000
Substances:	Not reported
Tank Wall Type:	Not reported

Object ID:	1207410
Facility ID:	NY16389
Tank ID:	NY110022
Tank Status:	Closed
Installation Date:	1962/12/01 16:00:01+00
Removal Date:	Not reported
Tank Capacity:	550
Substances:	Not reported
Tank Wall Type:	Not reported

Object ID:	1207411
Facility ID:	NY16389
Tank ID:	NY17179
Tank Status:	Closed
Installation Date:	1962/12/01 16:00:01+00
Removal Date:	Not reported
Tank Capacity:	550
Substances:	Not reported
Tank Wall Type:	Not reported

Object ID:	1207412
Facility ID:	NY16389
Tank ID:	NY18395
Tank Status:	Closed
Installation Date:	1962/12/01 16:00:01+00
Removal Date:	Not reported
Tank Capacity:	550
Substances:	Not reported
Tank Wall Type:	Not reported

Object ID:	1207413
Facility ID:	NY16389
Tank ID:	NY18396
Tank Status:	Closed
Installation Date:	1962/12/01 16:00:01+00
Removal Date:	Not reported
Tank Capacity:	550

SUNOCO #0007-1548 (Continued) **1028569226**

Substances:	Not reported
Tank Wall Type:	Not reported
Object ID:	1207414
Facility ID:	NY16389
Tank ID:	NY18975
Tank Status:	Closed
Installation Date:	1974/12/01 16:00:00+00
Removal Date:	Not reported
Tank Capacity:	4000
Substances:	Not reported
Tank Wall Type:	Not reported
Object ID:	1207415
Facility ID:	NY16389
Tank ID:	NY20142
Tank Status:	Closed
Installation Date:	1962/12/01 16:00:01+00
Removal Date:	Not reported
Tank Capacity:	550
Substances:	Not reported
Tank Wall Type:	Not reported
Object ID:	1207416
Facility ID:	NY16389
Tank ID:	NY20940
Tank Status:	Closed
Installation Date:	1962/12/01 16:00:01+00
Removal Date:	Not reported
Tank Capacity:	550
Substances:	Not reported
Tank Wall Type:	Not reported
Object ID:	1207417
Facility ID:	NY16389
Tank ID:	NY20941
Tank Status:	Closed
Installation Date:	1962/12/01 16:00:01+00
Removal Date:	Not reported
Tank Capacity:	550
Substances:	Not reported
Tank Wall Type:	Not reported
Object ID:	1207418
Facility ID:	NY16389
Tank ID:	NY20942
Tank Status:	Closed
Installation Date:	1962/12/01 16:00:01+00
Removal Date:	Not reported
Tank Capacity:	550
Substances:	Not reported
Tank Wall Type:	Not reported
Object ID:	1207419
Facility ID:	NY16389
Tank ID:	NY20943
Tank Status:	Closed

SUNOCO #0007-1548 (Continued) **1028569226**

Installation Date:	1962/12/01 16:00:01+00
Removal Date:	Not reported
Tank Capacity:	550
Substances:	Not reported
Tank Wall Type:	Not reported
Object ID:	1207420
Facility ID:	NY16389
Tank ID:	NY20944
Tank Status:	Closed
Installation Date:	1962/12/01 16:00:01+00
Removal Date:	Not reported
Tank Capacity:	550
Substances:	Not reported
Tank Wall Type:	Not reported

R328 **MIM IMPORT CORP** **UST FINDER** **1028570149**
SSW **78 PRINCE ST** **N/A**
1/8-1/4 **BROOKLYN, NY 11201**
0.171 mi.
902 ft. **Site 8 of 16 in cluster R**

Relative: **Higher**
Actual: **23 ft.**

UST FINDER:

Object ID:	296575
Facility ID:	NY18662
Name:	MIM IMPORT CORP
Address:	78 PRINCE ST
City,State,Zip:	BROOKLYN, NY 11201
Address Match Type:	Not reported
Open USTs:	0
Closed USTs:	1
TOS USTs:	0
Population 1500ft:	8701
Private Wells 1500ft:	0
Within 100yr Floodplain:	No
Land Use:	Developed, Medium Intensity
Within SPA:	No
SPA PWS Facility ID:	Not reported
SPA Water Type:	Not reported
SPA Facility Type:	Not reported
SPA HUC12:	Not reported
Within WHPA:	No
WHPA PWS Facility ID:	Not reported
WHPA Water Type:	Not reported
WHPA Facility Type:	Not reported
WHPA HUC12:	Not reported
Facility Status:	Closed UST(s)
Date of Last Inspection:	Not reported
EPA Region:	2
Tribe:	Not reported
Coordinate Source:	State
X Coord:	-73.9821229999999
Y Coord:	40.69492
Latitude:	40.69492
Longitude:	-73.982123

UST FINDER:

MIM IMPORT CORP (Continued) **1028570149**

Object ID:	1210828
Facility ID:	NY18662
Tank ID:	NY21447
Tank Status:	Closed
Installation Date:	Not reported
Removal Date:	Not reported
Tank Capacity:	3000
Substances:	Not reported
Tank Wall Type:	Not reported

R329 **MIM IMPORT CORP** **NY UST** **U000404644**
SSW **78 PRINCE ST** **N/A**
1/8-1/4 **BROOKLYN, NY 11201**
0.171 mi.
902 ft. **Site 9 of 16 in cluster R**

Relative:
Higher

Actual:
23 ft.

UST:

Name:	MIM IMPORT CORP
Address:	78 PRINCE ST
City,State,Zip:	BROOKLYN, NY 11201
Id/Status:	2-369918 / Unregulated/Closed
Program Type:	PBS
Region:	STATE
DEC Region:	2
Expiration Date:	N/A
UTM X:	585999.15859
UTM Y:	4505389.34814
Site Type:	Other

Affiliation Records:

Site Id:	18662
Affiliation Type:	Facility Owner
Company Name:	BERNARD GUZACK
Contact Type:	Not reported
Contact Name:	Not reported
Address1:	35 S OAKS BLD
Address2:	Not reported
City:	PLAINVIEW
State:	NY
Zip Code:	11803
Country Code:	001
Phone:	(516) 681-5709
EMail:	Not reported
Fax Number:	Not reported
Modified By:	CGFREEDM
Date Last Modified:	2004-12-16

Site Id:	18662
Affiliation Type:	Mail Contact
Company Name:	BERNARD GUZACK
Contact Type:	Not reported
Contact Name:	Not reported
Address1:	35 S OAKS BLD
Address2:	Not reported
City:	PLAINVIEW
State:	NY
Zip Code:	11803

MIM IMPORT CORP (Continued) **U000404644**

Country Code:	001
Phone:	(516) 681-5709
EMail:	Not reported
Fax Number:	Not reported
Modified By:	CGFREEDM
Date Last Modified:	2004-12-16

Site Id:	18662
Affiliation Type:	Facility Operator
Company Name:	MIM IMPORT CORP
Contact Type:	Not reported
Contact Name:	BERNARD GUZACK
Address1:	Not reported
Address2:	Not reported
City:	Not reported
State:	NN
Zip Code:	Not reported
Country Code:	001
Phone:	(718) 875-8758
EMail:	Not reported
Fax Number:	Not reported
Modified By:	TRANSLAT
Date Last Modified:	2004-03-04

Site Id:	18662
Affiliation Type:	Emergency Contact
Company Name:	BERNARD GUZACK
Contact Type:	Not reported
Contact Name:	BERNARD GUZACK OWNER
Address1:	Not reported
Address2:	Not reported
City:	Not reported
State:	NN
Zip Code:	Not reported
Country Code:	001
Phone:	(516) 681-5709
EMail:	Not reported
Fax Number:	Not reported
Modified By:	TRANSLAT
Date Last Modified:	2004-03-04

Tank Info:

Tank Number:	001
Tank ID:	21337
Tank Status:	Closed Prior to Micro Conversion, 03/91
Material Name:	Closed Prior to Micro Conversion, 03/91
Capacity Gallons:	3000
Install Date:	Not reported
Date Tank Closed:	Not reported
Registered:	True
Tank Location:	Underground
Tank Type:	Steel/carbon steel
Material Code:	0001
Common Name of Substance:	#2 Fuel Oil (On-Site Consumption)

Tightness Test Method:	NN

MIM IMPORT CORP (Continued) **U000404644**

Date Test: Not reported
Next Test Date: Not reported
Pipe Model: Not reported
Modified By: MJGRIFFI
Last Modified: 05/09/2022

Equipment Records:

G00 - Tank Secondary Containment - None
J02 - Dispenser - Suction Dispenser
B00 - Tank External Protection - None
C00 - Pipe Location - No Piping
F00 - Pipe External Protection - None
A00 - Tank Internal Protection - None
D01 - Pipe Type - Steel/Carbon Steel/Iron
H00 - Tank Leak Detection - None
I00 - Overfill - None

U330 **166-168 NASSAU STREET** **NY VCP** **S132179865**
West **166 NASSAU STREET** **NY NYC OER** **N/A**
1/8-1/4 **NEW YORK CITY, NY**
0.172 mi.
907 ft. **Site 3 of 5 in cluster U**

Relative:
Higher

Actual:
55 ft.

VCP NYC:
Project ID: 13TMP0019K,13EH-N019K,13CVCP075K
Name: 166-168 NASSAU STREET
Address: 166 NASSAU STREET
City,State,Zip: NEW YORK CITY, NY
Borough: Brooklyn
BBL: 3001080009
OER Program: VCP (Enrolled), E/RD (Review)
Phase: Closure
Latitude: 40.698431
Longitude: -73.984817
Postcode: 11201
Community Board: 2
Council District: 33
Census Tract: 15
BIN: 3426515
NTA: DUMBO-Vinegar Hill-Downtown Brooklyn-Boerum Hill

NYC OER:
Name: 166-168 NASSAU STREET
Address: 166 NASSAU STREET
City,State,Zip: BROOKLYN, NY
Latitude: 40.698431
Longitude: -73.984817
OER Project Numbers: 13TMP0019K,13EH-N019K,13CVCP075K
BBL: 3001080009
OER Program: VCP (Enrolled), E/RD (Review)
Class: Active (A)
Phase: Closure

URL:
Postcode: 11201
Community Board: 2
Council District: 33
Census Tract: 15

166-168 NASSAU STREET (Continued) **S132179865**

BIN: 3426515
NTA: DUMBO-Vinegar Hill-Downtown Brooklyn-Boerum Hill

S331 **SCIENCE SKILLS CENTER HS - K805** **NY AST** **A100157684**
West **49 FLATBUSH AVENUE EXTENSION** **N/A**
1/8-1/4 **BROOKLYN, NY 11201**
0.173 mi.
911 ft. **Site 11 of 18 in cluster S**

Relative:
Higher

Actual:
45 ft.

AST:

Name:	SCIENCE SKILLS CENTER HS - K805
Address:	49 FLATBUSH AVENUE EXTENSION
City,State,Zip:	BROOKLYN, NY 11201
Region:	STATE
DEC Region:	2
Site Status:	Active
Facility Id:	2-604320
Program Type:	PBS
UTM X:	585760.11990
UTM Y:	4505662.89275
Expiration Date:	06/15/2030
Site Type:	School

Affiliation Records:

Site Id:	26197
Affiliation Type:	Mail Contact
Company Name:	NYC DEPT. OF EDUCATION
Contact Type:	MANAGER,FUEL DIVISION
Contact Name:	JOSEPH YOUNGHESE
Address1:	44-36 VERNON BOULEVARD
Address2:	Not reported
City:	LONG ISLAND CITY
State:	NY
Zip Code:	11101
Country Code:	001
Phone:	(718) 349-5779
EMail:	JYOUNGHESE@SCHOOLS.NYC.GOV
Fax Number:	Not reported
Modified By:	nFormUpd
Date Last Modified:	2025-07-04

Site Id:	26197
Affiliation Type:	Emergency Contact
Company Name:	Ramesh Narayan
Contact Type:	Not reported
Contact Name:	Ramesh Narayan
Address1:	Not reported
Address2:	Not reported
City:	Not reported
State:	NY
Zip Code:	Not reported
Country Code:	001
Phone:	(347) 723-8292
EMail:	Not reported
Fax Number:	Not reported
Modified By:	nFormUpd
Date Last Modified:	2024-05-09

SCIENCE SKILLS CENTER HS - K805 (Continued) **A100157684**

Site Id:	26197
Affiliation Type:	Facility Operator
Company Name:	JESUS GUERRERO
Contact Type:	Not reported
Contact Name:	JESUS GUERRERO
Address1:	49 FLATBUSH AVENUE EXT
Address2:	Not reported
City:	BROOKLYN
State:	NY
Zip Code:	11201
Country Code:	001
Phone:	(718) 250-1980 DIRECT
EMail:	JGuerrero12@schools.nyc.gov
Fax Number:	Not reported
Modified By:	nFormUpd
Date Last Modified:	2025-07-03

Site Id:	26197
Affiliation Type:	Facility Owner
Company Name:	NYC DEPT. OF EDUCATION
Contact Type:	Not reported
Contact Name:	NYC DEPT. OF EDUCATION
Address1:	44-36 VERNON BOULEVARD
Address2:	Not reported
City:	LONG ISLAND CITY
State:	NY
Zip Code:	11101
Country Code:	001
Phone:	(718) 349-5752 DIRECT
EMail:	BCU@SCHOOLS.NYC.GOV
Fax Number:	Not reported
Modified By:	nFormUpd
Date Last Modified:	2025-07-03

Tank Info:

Tank Number:	001
Tank Id:	58250
Material Code:	0001
Common Name of Substance:	#2 Fuel Oil (On-Site Consumption)

Equipment Records:

I04 - Overfill - Product Level Gauge (A/G)
C01 - Pipe Location - Aboveground
G02 - Tank Secondary Containment - Vault (w/access)
J05 - Dispenser - On Site Heating System (Supply/Return)
L00 - Piping Leak Detection - None
H06 - Tank Leak Detection - Impervious Barrier/Concrete Pad (A/G)
I02 - Overfill - High Level Alarm
K01 - Spill Prevention - Catch Basin
D01 - Pipe Type - Steel/Carbon Steel/Iron
E00 - Piping Secondary Containment - None
F01 - Pipe External Protection - Painted/Asphalt Coating
H01 - Tank Leak Detection - Interstitial - Electronic Monitoring
A00 - Tank Internal Protection - None
B01 - Tank External Protection - Painted/Asphalt Coating

SCIENCE SKILLS CENTER HS - K805 (Continued) **A100157684**

Tank Location:	Aboveground - on saddles, legs, racks, etc.... Tank bottom is elevated above grade or tank pad, allowing visual inspection.
Tank Type:	Steel/Carbon Steel/Iron
Tank Status:	In Service
Pipe Model:	Not reported
Install Date:	03/01/2000
Capacity Gallons:	10000
Tightness Test Method:	34
Date Test:	06/30/2023
Next Test Date:	Not reported
Date Tank Closed:	Not reported
Register:	True
Modified By:	nFormUpd
Last Modified:	07/03/2025
Material Name:	#2 fuel oil (on-site consumption)
Tank Number:	002
Tank Id:	255593

Equipment Records:

I04 - Overfill - Product Level Gauge (A/G)
C01 - Pipe Location - Aboveground
H06 - Tank Leak Detection - Impervious Barrier/Concrete Pad (A/G)
J05 - Dispenser - On Site Heating System (Supply/Return)
L00 - Piping Leak Detection - None
G01 - Tank Secondary Containment - Diking (Aboveground)
I02 - Overfill - High Level Alarm
K01 - Spill Prevention - Catch Basin
D01 - Pipe Type - Steel/Carbon Steel/Iron
E00 - Piping Secondary Containment - None
F01 - Pipe External Protection - Painted/Asphalt Coating
H01 - Tank Leak Detection - Interstitial - Electronic Monitoring
A00 - Tank Internal Protection - None
B01 - Tank External Protection - Painted/Asphalt Coating

Tank Location:	Aboveground - on saddles, legs, racks, etc.... Tank bottom is elevated above grade or tank pad, allowing visual inspection.
Tank Type:	Steel/Carbon Steel/Iron
Tank Status:	In Service
Pipe Model:	Not reported
Install Date:	03/01/2000
Capacity Gallons:	275
Tightness Test Method:	34
Date Test:	06/30/2023
Next Test Date:	Not reported
Date Tank Closed:	Not reported
Register:	True
Modified By:	nFormUpd
Last Modified:	07/03/2025
Material Name:	diesel
Tank Number:	003
Tank Id:	255594

Equipment Records:

H05 - Tank Leak Detection - In-Tank System (ATG)
I04 - Overfill - Product Level Gauge (A/G)

SCIENCE SKILLS CENTER HS - K805 (Continued) **A100157684**

C01 - Pipe Location - Aboveground
L00 - Piping Leak Detection - None
G12 - Tank Secondary Containment - Double-Walled (AG only)
H06 - Tank Leak Detection - Impervious Barrier/Concrete Pad (A/G)
J05 - Dispenser - On Site Heating System (Supply/Return)
K00 - Spill Prevention - None
I02 - Overfill - High Level Alarm
A00 - Tank Internal Protection - None
B01 - Tank External Protection - Painted/Asphalt Coating
D01 - Pipe Type - Steel/Carbon Steel/Iron
E00 - Piping Secondary Containment - None
F01 - Pipe External Protection - Painted/Asphalt Coating

Tank Location:	Aboveground - contact with impervious barrier... Tank bottom rests on impervious barrier, allowing visual indication of leaks.
Tank Type:	Steel/Carbon Steel/Iron
Tank Status:	In Service
Pipe Model:	Not reported
Install Date:	03/01/2000
Capacity Gallons:	275
Tightness Test Method:	NN
Date Test:	Not reported
Next Test Date:	Not reported
Date Tank Closed:	Not reported
Register:	True
Modified By:	nFormUpd
Last Modified:	07/03/2025
Material Name:	diesel

Tank Number:	THREE
Tank Id:	57364
Material Code:	0001
Common Name of Substance:	#2 Fuel Oil (On-Site Consumption)

Equipment Records:

C01 - Pipe Location - Aboveground
I05 - Overfill - Vent Whistle
G01 - Tank Secondary Containment - Diking (Aboveground)
J02 - Dispenser - Suction Dispenser
A00 - Tank Internal Protection - None
B01 - Tank External Protection - Painted/Asphalt Coating
D01 - Pipe Type - Steel/Carbon Steel/Iron
F01 - Pipe External Protection - Painted/Asphalt Coating
H00 - Tank Leak Detection - None

Tank Location:	Aboveground - on saddles, legs, racks, etc.... Tank bottom is elevated above grade or tank pad, allowing visual inspection.
Tank Type:	Steel/Carbon Steel/Iron
Tank Status:	Closed - Removed
Pipe Model:	Not reported
Install Date:	11/01/1999
Capacity Gallons:	3500
Tightness Test Method:	NN
Date Test:	Not reported
Next Test Date:	Not reported
Date Tank Closed:	03/01/2000
Register:	True
Modified By:	MJGRIFFI

SCIENCE SKILLS CENTER HS - K805 (Continued) **A100157684**

Last Modified: 05/09/2022
Material Name: #2 fuel oil (on-site consumption)

S332 **CON EDISON** **NY MANIFEST** **S117067058**
West **FO 49 FLATBUSH AVE EXT** **N/A**
1/8-1/4 **BROOKLYN, NY 11201**
0.173 mi.
911 ft. **Site 12 of 18 in cluster S**

Relative:
Higher

Actual:
45 ft.

NY MANIFEST:

EPA ID:	NYP004597845
Country:	USA
Name:	Con Edison
Address:	FO 49 FLATBUSH AVE EXT
Address 2:	SB 9287
City,State,Zip:	BROOKLYN, NY 11201
Zip 4:	Not reported
Location Address 1:	FO 49 FLATBUSH AVE EXT
Location Address 2:	SB 9287
Location City,State,Zip:	BROOKLYN, NY 11201
Location Zip 4:	Not reported
Facility Status:	Not reported
Total Tanks:	Not reported
Code:	BP

Mailing:

Mailing Name:	Con Edison
Mailing Contact:	Tom Teeling
Mailing Address 1:	4 IRVING PLACE 15TH FLOOR
Mailing Address 2:	Not reported
Mailing City,State,Zip:	NEW YORK, NY 10003
Mailing Zip 4:	Not reported
Mailing Country:	USA
Mailing Phone:	Not reported

Manifest Data:

Document ID:	Not reported
Manifest Status:	Not reported
Trans1 State ID:	NJD003812047
Year:	2018
Trans2 State ID:	Not reported
Generator Ship Date:	07/16/2014
Trans1 Recv Date:	07/16/2014
Trans2 Recv Date:	Not reported
TSD Site Recv Date:	07/18/2014
Part A Recv Date:	Not reported
Part B Recv Date:	Not reported
Generator EPA ID:	NYP004597845
Trans1 EPA ID:	Not reported
Trans2 EPA ID:	Not reported
TSDF ID 1:	NJD991291105
TSDF ID 2:	Not reported
Manifest Tracking Number:	002614939GBF
Import Indicator:	N
Export Indicator:	N
Discr Quantity Indicator:	N
Discr Type Indicator:	N
Discr Residue Indicator:	N

CON EDISON (Continued) **S117067058**

Discr Partial Reject Indicator:	N
Discr Full Reject Indicator:	N
Manifest Ref Number:	Not reported
Alt Facility RCRA ID:	Not reported
Alt Facility Sign Date:	Not reported
MGMT Method Type Code:	H110
Waste Code a:	Lead
Waste Code b:	Not reported
Waste Code c:	Not reported
Waste Code e:	Not reported
Waste Code f:	Not reported
Waste Code g:	Not reported
Waste Code 1:	Not reported
Waste Code 2:	Not reported
Waste Code 3:	Not reported
Waste Code 4:	Not reported
Waste Code 5:	Not reported
Waste Code 6:	Not reported
Quantity:	80
Units:	Gallons (liquids only)
Number of Containers:	1
Container Type:	Cargo tanks (tank trucks)
Handling Method:	Treat
Specific Gravity:	1

S333 **SCIENCE SKILLS CENTER HS 805K SCHOOL** **RCRA-LQG** **1016144422**
West **49 FLATBUSH AVE EXT** **FINDS** **NYR000200022**
1/8-1/4 **BROOKLYN, NY 11201** **ECHO**
0.173 mi. **E MANIFEST**
911 ft. **Site 13 of 18 in cluster S** **NY MANIFEST**

Relative: **Higher**
Actual: **45 ft.**

RCRA Listings:

Date Form Received by Agency:	20140220
Handler Name:	Science Skills Center Hs 805k School
Handler Address:	Flatbush Ave Ext
Handler City,State,Zip:	BROOKLYN, NY 11201
EPA ID:	NYR000200022
Contact Name:	ALEXANDER LEMPERT
Contact Address:	THOMSON AVE
Contact City,State,Zip:	LONG ISLAND CITY, NY 11101
Contact Telephone:	718-472-8501
Contact Fax:	Not reported
Contact Email:	ALEMPERT@NYCSCA.ORG
Contact Title:	SCAIEH DIRECTOR
EPA Region:	02
Land Type:	Municipal
Federal Waste Generator Description:	Large Quantity Generator
Non-Notifier:	Not reported
Biennial Report Cycle:	2013
Accessibility:	Not reported
Active Site Indicator:	Handler Activities
State District Owner:	Ny
State District:	NYSDEC R2
Mailing Address:	THOMSON AVE
Mailing City,State,Zip:	LONG ISLAND CITY, NY 11101
Owner Name:	Nyc Doe
Owner Type:	Municipal

SCIENCE SKILLS CENTER HS 805K SCHOOL (Continued) **1016144422**

Operator Name:	Nyc Doe
Operator Type:	Municipal
Short-Term Generator Activity:	No
Importer Activity:	No
Mixed Waste Generator:	No
Transporter Activity:	No
Transfer Facility Activity:	No
Recycler Activity with Storage:	No
Small Quantity On-Site Burner Exemption:	No
Smelting Melting and Refining Furnace Exemption:	No
Underground Injection Control:	No
Off-Site Waste Receipt:	No
Universal Waste Indicator:	No
Universal Waste Destination Facility:	No
Federal Universal Waste:	No
Active Site State-Reg Handler:	---
Federal Facility Indicator:	Not reported
Hazardous Secondary Material Indicator:	N
Sub-Part K Indicator:	Not reported
2018 GPRA Permit Baseline:	Not on the Baseline
2018 GPRA Renewals Baseline:	Not on the Baseline
202 GPRA Corrective Action Baseline:	No
Subject to Corrective Action Universe:	No
Non-TSDFs Where RCRA CA has Been Imposed Universe:	No
Corrective Action Priority Ranking:	No NCAPS ranking
Environmental Control Indicator:	No
Institutional Control Indicator:	No
Human Exposure Controls Indicator:	N/A
Groundwater Controls Indicator:	N/A
Significant Non-Complier Universe:	No
Unaddressed Significant Non-Complier Universe:	No
Addressed Significant Non-Complier Universe:	No
Significant Non-Complier With a Compliance Schedule Universe:	No
Financial Assurance Required:	Not reported
Handler Date of Last Change:	20150414
Recognized Trader-Importer:	No
Recognized Trader-Exporter:	No
Importer of Spent Lead Acid Batteries:	No
Exporter of Spent Lead Acid Batteries:	No
Recycler Activity Without Storage:	No
Manifest Broker:	No
Sub-Part P Indicator:	No

Biennial: List of Years

Year:	2013

Click Here for Biennial Reporting System Data:

Handler - Owner Operator:

Owner/Operator Indicator:	Owner
Owner/Operator Name: NYC DOE	
Legal Status:	Municipal
Date Became Current:	19000101
Date Ended Current:	Not reported
Owner/Operator Address:	44-36 VERNON BLVD
Owner/Operator City,State,Zip:	LONG ISLAND CITY, NY 11101

SCIENCE SKILLS CENTER HS 805K SCHOOL (Continued) **1016144422**

Owner/Operator Telephone: Not reported
Owner/Operator Telephone Ext: Not reported
Owner/Operator Fax: Not reported
Owner/Operator Email: Not reported

Owner/Operator Indicator: Owner
Owner/Operator Name: NYC DEPT OF EDUCATION
Legal Status: Municipal
Date Became Current: 20060711
Date Ended Current: Not reported
Owner/Operator Address: 30-30 THOMSON AVE
Owner/Operator City,State,Zip: LONG ISLAND CITY, NY 11101
Owner/Operator Telephone: 718-472-8501
Owner/Operator Telephone Ext: Not reported
Owner/Operator Fax: Not reported
Owner/Operator Email: Not reported

Owner/Operator Indicator: Operator
Owner/Operator Name: NYC DEPT OF SCHOOL FACILITIES
Legal Status: Municipal
Date Became Current: 20060711
Date Ended Current: Not reported
Owner/Operator Address: Not reported
Owner/Operator City,State,Zip: Not reported
Owner/Operator Telephone: Not reported
Owner/Operator Telephone Ext: Not reported
Owner/Operator Fax: Not reported
Owner/Operator Email: Not reported

Owner/Operator Indicator: Operator
Owner/Operator Name: NYC DOE
Legal Status: Municipal
Date Became Current: 19000101
Date Ended Current: Not reported
Owner/Operator Address: 44-36 VERNON BLVD
Owner/Operator City,State,Zip: LONG ISLAND CITY, NY 11101
Owner/Operator Telephone: Not reported
Owner/Operator Telephone Ext: Not reported
Owner/Operator Fax: Not reported
Owner/Operator Email: Not reported

Historic Generators:
Receive Date: 20140220
Handler Name: SCIENCE SKILLS CENTER HS 805K SCHOOL
Federal Waste Generator Description: Large Quantity Generator
State District Owner: Ny
Large Quantity Handler of Universal Waste: No
Recognized Trader Importer: No
Recognized Trader Exporter: No
Spent Lead Acid Battery Importer: No
Spent Lead Acid Battery Exporter: No
Current Record: Yes
Non Storage Recycler Activity: Not reported
Electronic Manifest Broker: Not reported

Receive Date: 20130423
Handler Name: NYC DEPT OF EDUCATION - HS 805K

SCIENCE SKILLS CENTER HS 805K SCHOOL (Continued) **1016144422**

Federal Waste Generator Description:	Small Quantity Generator
State District Owner:	Not reported
Large Quantity Handler of Universal Waste:	No
Recognized Trader Importer:	No
Recognized Trader Exporter:	No
Spent Lead Acid Battery Importer:	No
Spent Lead Acid Battery Exporter:	No
Current Record:	No
Non Storage Recycler Activity:	Not reported
Electronic Manifest Broker:	Not reported

List of NAICS Codes and Descriptions:

NAICS Code:	61111
NAICS Description:	Elementary And Secondary Schools

Facility Has Received Notices of Violations:

Violations:	No Violations Found

Evaluation Action Summary:

Evaluations:	No Evaluations Found

FINDS:

Registry ID: 110055642915

Click Here for FRS Facility Detail Report:

Environmental Interest/Information System:

The New York Department of Environmental Conservation Facility Information System (FIS) database houses all information about facilities that are regulated or of environmental interest to the state of New York.
The Integrated Compliance Information System (ICIS) provides a database that, when complete, will contain integrated enforcement and compliance information across most of EPA's programs. The vision for ICIS is to replace EPA's independent databases that contain enforcement data with a single repository for that information. Currently, ICIS contains all Federal Administrative and Judicial enforcement actions and a subset of the Permit Compliance System (PCS), which supports the National Pollutant Discharge Elimination System (NPDES). This information is maintained in ICIS by EPA in the Regional offices and it at Headquarters. A future release of ICIS will completely replace PCS and will integrate that information with Federal actions already in the system. ICIS also has the capability to track other activities that support compliance and enforcement programs, including incident tracking, compliance assistance, and compliance monitoring.
The Resource Conservation and Recovery Act Information System (RCRAInfo) is EPA's comprehensive information system in support of the Resource Conservation and Recovery Act (RCRA) of 1976 and the Hazardous and Solid Waste Amendments (HSWA) of 1984. It tracks many types of information about generators, transporters, treaters, storers, and disposers of hazardous waste.

Click this hyperlink while viewing on your computer to access additional FINDS: detail in the EDR Site Report.

SCIENCE SKILLS CENTER HS 805K SCHOOL (Continued) **1016144422**

ECHO:
Envid: 1016144422
Registry ID: 110055642915

DFR URL:
Name: BROOKLYN INTERNATIONAL HIGH SCHOOL
Address: 49 Flatbush Avenue Extension
City,State,Zip: BROOKLYN, NY 11201

E MANIFEST:
Manifest Tracking Number: 016637222FLE
Last Updated Date: 20230420
Shipped Date: 20230224
Received Date: 20230224
Manifest Status: Signed
Submission Type: DataImage5Copy
Origin Type: Service
Generator EPA ID: VSQG
Generator Name: Nyc Board Of Education, Div Of School Facilities
Generator Location Street Number: Not reported
Generator Location Street 1: 49 FLATBUSH AVE
Generator Location Street 2: Not reported
Generator Location City: BROOKLYN
Generator Location State: NY
Generator Location Zip: 11217
Generator Mail Street Number: Not reported
Generator Mail Street 1: 44-36 VERNON BLVD, 5TH FL
Generator Mail Street 2: Not reported
Generator Mail City: LONG ISLAND CITY
Generator Mail Zip: 11101
Generator Mail State: NY
Generator Contact Company Name: Not reported
Designated Facility EPA ID: NJD991291105
Designated Facility Name: Clean Earth Of North Jersey
Designated Facility Mail Street Number: 105
Designated Facility Mail Street 1: Not reported
Designated Facility Mail Street 2: JACOBUS AVE
Designated Facility Mail City: KEARNY
Designated Facility Mail Zip: 07032
Designated Facility Mail State: NJ
Designated Facility Location Street Number: 105
Designated Facility Location Street 1: JACOBUS AVE
Designated Facility Location Street 2: Not reported
Designated Facility Location City: KEARNY
Designated Facility Location Zip: 07032
Designated Facility Location State: NJ
Designated Facility Contact Company Name: Not reported
Manifest Residue Indicator: N
Rejection Indicator: N

Manifest Tracking Number: 011990285FLE
Last Updated Date: 20230810
Shipped Date: 20230703
Received Date: 20230728
Manifest Status: Signed
Submission Type: DataImage5Copy

SCIENCE SKILLS CENTER HS 805K SCHOOL (Continued) **1016144422**

Origin Type:	Service
Generator EPA ID:	NYR000200022
Generator Name:	Nyc Doe 805k
Generator Location Street Number:	Not reported
Generator Location Street 1:	49 FLATBUSH AVENUE EXTENSION
Generator Location Street 2:	Not reported
Generator Location City:	BROOKLYN
Generator Location State:	NY
Generator Location Zip:	11201
Generator Mail Street Number:	Not reported
Generator Mail Street 1:	44-36 Vernon Blvd.
Generator Mail Street 2:	Not reported
Generator Mail City:	Long Island City
Generator Mail Zip:	11101
Generator Mail State:	NY
Generator Contact Company Name:	Not reported
Designated Facility EPA ID:	NYD077444263
Designated Facility Name:	Triumvirate Environmental (Nyc), Llc
Designated Facility Mail Street Number:	Not reported
Designated Facility Mail Street 1:	Not reported
Designated Facility Mail Street 2:	42-14 19th Avenue
Designated Facility Mail City:	Astoria
Designated Facility Mail Zip:	11105
Designated Facility Mail State:	NY
Designated Facility Location Street Number:	Not reported
Designated Facility Location Street 1:	42-14 19th Avenue
Designated Facility Location Street 2:	Not reported
Designated Facility Location City:	Astoria
Designated Facility Location Zip:	11105
Designated Facility Location State:	NY
Designated Facility Contact Company Name:	Not reported
Manifest Residue Indicator:	N
Rejection Indicator:	N
Manifest Tracking Number:	013195486FLE
Last Updated Date:	20190626
Shipped Date:	20190417
Received Date:	20190503
Manifest Status:	Signed
Submission Type:	DataImage5Copy
Origin Type:	Service
Generator EPA ID:	NYR000200022
Generator Name:	Nyc Doe 805k
Generator Location Street Number:	Not reported
Generator Location Street 1:	49 FLATBUSH AVE
Generator Location Street 2:	Not reported
Generator Location City:	BROOKLYN
Generator Location State:	NY
Generator Location Zip:	11201
Generator Mail Street Number:	Not reported
Generator Mail Street 1:	44-36 VERNON BLVD
Generator Mail Street 2:	Not reported
Generator Mail City:	LONG ISLAND CITY
Generator Mail Zip:	11101
Generator Mail State:	NY
Generator Contact Company Name:	Not reported
Designated Facility EPA ID:	OHD048415665

SCIENCE SKILLS CENTER HS 805K SCHOOL (Continued) **1016144422**

Designated Facility Name:	Ross Incineration Services Inc
Designated Facility Mail Street Number:	Not reported
Designated Facility Mail Street 1:	Not reported
Designated Facility Mail Street 2:	36790 GILES RD
Designated Facility Mail City:	GRAFTON
Designated Facility Mail Zip:	44044
Designated Facility Mail State:	OH
Designated Facility Location Street Number:	Not reported
Designated Facility Location Street 1:	36790 GILES RD
Designated Facility Location Street 2:	Not reported
Designated Facility Location City:	GRAFTON
Designated Facility Location Zip:	44044
Designated Facility Location State:	OH
Designated Facility Contact Company Name:	Not reported
Manifest Residue Indicator:	N
Rejection Indicator:	N

Manifest Tracking Number:	013195487FLE
Last Updated Date:	20190514
Shipped Date:	20190417
Received Date:	20190419
Manifest Status:	Signed
Submission Type:	DataImage5Copy
Origin Type:	Service
Generator EPA ID:	NYR000200022
Generator Name:	Nyc Doe 805k
Generator Location Street Number:	Not reported
Generator Location Street 1:	49 FLATBUSH AVENUE EXTENSION
Generator Location Street 2:	Not reported
Generator Location City:	BROOKLYN
Generator Location State:	NY
Generator Location Zip:	11201
Generator Mail Street Number:	Not reported
Generator Mail Street 1:	44-36 Vernon Blvd.
Generator Mail Street 2:	Not reported
Generator Mail City:	Long Island City
Generator Mail Zip:	11101
Generator Mail State:	NY
Generator Contact Company Name:	Not reported
Designated Facility EPA ID:	NYD077444263
Designated Facility Name:	Triumvirate Environmental (Nyc), Llc
Designated Facility Mail Street Number:	Not reported
Designated Facility Mail Street 1:	Not reported
Designated Facility Mail Street 2:	42-14 19th Avenue
Designated Facility Mail City:	Astoria
Designated Facility Mail Zip:	11105
Designated Facility Mail State:	NY
Designated Facility Location Street Number:	Not reported
Designated Facility Location Street 1:	42-14 19th Avenue
Designated Facility Location Street 2:	Not reported
Designated Facility Location City:	Astoria
Designated Facility Location Zip:	11105
Designated Facility Location State:	NY
Designated Facility Contact Company Name:	Not reported
Manifest Residue Indicator:	N
Rejection Indicator:	N

SCIENCE SKILLS CENTER HS 805K SCHOOL (Continued) **1016144422**

Manifest Tracking Number:	018136112FLE
Last Updated Date:	20230330
Shipped Date:	20230224
Received Date:	20230224
Manifest Status:	Signed
Submission Type:	DataImage5Copy
Origin Type:	Service
Generator EPA ID:	VSQG
Generator Name:	Nyc Board Of Education Div Of School Facilities
Generator Location Street Number:	Not reported
Generator Location Street 1:	49 FLATBUSH AVENUE
Generator Location Street 2:	Not reported
Generator Location City:	BROOKLYN
Generator Location State:	NY
Generator Location Zip:	11217
Generator Mail Street Number:	Not reported
Generator Mail Street 1:	44-36 VERNON BLVD. 5TH FL
Generator Mail Street 2:	Not reported
Generator Mail City:	LONG ISLAND
Generator Mail Zip:	11101
Generator Mail State:	NY
Generator Contact Company Name:	Not reported
Designated Facility EPA ID:	NJD991291105
Designated Facility Name:	Clean Earth Of North Jersey
Designated Facility Mail Street Number:	105
Designated Facility Mail Street 1:	Not reported
Designated Facility Mail Street 2:	JACOBUS AVE
Designated Facility Mail City:	KEARNY
Designated Facility Mail Zip:	07032
Designated Facility Mail State:	NJ
Designated Facility Location Street Number:	105
Designated Facility Location Street 1:	JACOBUS AVE
Designated Facility Location Street 2:	Not reported
Designated Facility Location City:	KEARNY
Designated Facility Location Zip:	07032
Designated Facility Location State:	NJ
Designated Facility Contact Company Name:	Not reported
Manifest Residue Indicator:	N
Rejection Indicator:	N

Transporter:

Manifest Tracking Number:	018136112FLE
Transporter Line Number:	1
Transporter EPA ID:	NJR986628162
Transporter Name:	Iwt Transport, Inc.

Waste Line:

Manifest Tracking Number:	018136112FLE
Waste Line Number:	1
U.S. DOT Hazardous Indicator:	Y
U.S. DOT ID Number:	NA3077
U.S. DOT Description:	Rq Na3077, Hazardous Waste, Solid N.O.S. (Contains Lead Compounds) 9, Pg Iii
Non-Hazardous Waste Description:	Not reported
Number of Containers:	1
Container Type Code:	DF

SCIENCE SKILLS CENTER HS 805K SCHOOL (Continued) **1016144422**

Container Type Description:	Fiberboard or plastic drums, barrels, kegs
Waste Quantity:	20
Quantity Unit of Measure Code:	P
Quantity Unit of Measure Description:	Pounds
Waste Quantity, in Tons:	0.01
Acute Waste Quantity, in Tons:	0
Non-Acute Waste Quantity, in Tons:	0.01
Waste Quantity, in Kilograms:	9.0703
Acute Waste Quantity, in Kilograms:	0
Non-Acute Waste Quantity, in Kilorgrams:	9.0703
Management Method Code:	H110
Management Method Description:	STABILIZATION
Waste Residue Indicator:	N
Quantity Discrepancy Indicator:	Y
Waste Type Discrepancy Indicator:	N
Waste Density:	Not reported
Waste Density Unit of Measure Code:	Not reported
Waste Density Unit of Measure Description:	Not reported
Form Code:	Not reported
Form Code Description:	Not reported
Source Code:	Not reported
Source Code Description:	Not reported
Waste Minimization Code:	Not reported
Waste Minimization Code Description:	Not reported
Consent Number:	Not reported
EPA Waste Indicator:	Y
Federal Waste Codes:	D008
Quantity Haz Kg:	9.0703
Quantity Haz Tons:	0.01
Quantity Non Haz Kg:	Not reported
Quantity Non Haz Tons:	Not reported
State Waste Codes:	Not reported

NY MANIFEST:

EPA ID:	NYR000200022
Country:	USA
Name:	Nyc Dept Of Education - Hs 805k
Address:	49 FLATBUSH AVE EXTENSION
Address 2:	Not reported
City,State,Zip:	BROOKLYN, NY 11201
Zip 4:	Not reported
Location Address 1:	49 FLATBUSH AVE EXT
Location Address 2:	Not reported
Location City,State,Zip:	BROOKLYN, NY 11201
Location Zip 4:	Not reported
Facility Status:	Not reported
Total Tanks:	Not reported
Code:	BP

Mailing:

Mailing Name:	Nyc Dept Of Education - Hs 805k
Mailing Contact:	Nyc Dept Of School Contruction Authority - K805
Mailing Address 1:	30-30 THOMSON AVE
Mailing Address 2:	Not reported
Mailing City,State,Zip:	LONG ISLAND CITY, NY 11101
Mailing Zip 4:	Not reported
Mailing Country:	USA

SCIENCE SKILLS CENTER HS 805K SCHOOL (Continued) **1016144422**

Mailing Phone: 7184728000

Manifest Data:
Document ID: Not reported
Manifest Status: Not reported
Trans1 State ID: MAC300016672
Year: 2018
Trans2 State ID: Not reported
Generator Ship Date: 09/08/2015
Trans1 Recv Date: 09/08/2015
Trans2 Recv Date: Not reported
TSD Site Recv Date: 09/09/2015
Part A Recv Date: Not reported
Part B Recv Date: Not reported
Generator EPA ID: NYR000200022
Trans1 EPA ID: Not reported
Trans2 EPA ID: Not reported
TSDF ID 1: NYD077444263
TSDF ID 2: Not reported
Manifest Tracking Number: 008915774FLE
Import Indicator: N
Export Indicator: N
Discr Quantity Indicator: N
Discr Type Indicator: Y
Discr Residue Indicator: N
Discr Partial Reject Indicator: N
Discr Full Reject Indicator: N
Manifest Ref Number: Not reported
Alt Facility RCRA ID: Not reported
Alt Facility Sign Date: Not reported
MGMT Method Type Code: H141
Waste Code a: Corrosive Waste
Waste Code b: Not reported
Waste Code c: Not reported
Waste Code e: Not reported
Waste Code f: Not reported
Waste Code g: Not reported
Waste Code 1: Not reported
Waste Code 2: Not reported
Waste Code 3: Not reported
Waste Code 4: Not reported
Waste Code 5: Not reported
Waste Code 6: Not reported
Quantity: 4
Units: Pounds
Number of Containers: 1
Container Type: Fiberboard or plastic drums, barrels, kegs
Handling Method: Burn
Specific Gravity: 1

Document ID: Not reported
Manifest Status: Not reported
Trans1 State ID: MAC300016672
Year: 2018
Trans2 State ID: Not reported
Generator Ship Date: 09/08/2015
Trans1 Recv Date: 09/08/2015

SCIENCE SKILLS CENTER HS 805K SCHOOL (Continued) **1016144422**

Trans2 Recv Date:	Not reported
TSD Site Recv Date:	09/09/2015
Part A Recv Date:	Not reported
Part B Recv Date:	Not reported
Generator EPA ID:	NYR000200022
Trans1 EPA ID:	Not reported
Trans2 EPA ID:	Not reported
TSDF ID 1:	NYD077444263
TSDF ID 2:	Not reported
Manifest Tracking Number:	008915774FLE
Import Indicator:	N
Export Indicator:	N
Discr Quantity Indicator:	N
Discr Type Indicator:	Y
Discr Residue Indicator:	N
Discr Partial Reject Indicator:	N
Discr Full Reject Indicator:	N
Manifest Ref Number:	Not reported
Alt Facility RCRA ID:	Not reported
Alt Facility Sign Date:	Not reported
MGMT Method Type Code:	H141
Waste Code a:	Ignitable Waste
Waste Code b:	Barium
Waste Code c:	Chromium
Waste Code e:	Lead
Waste Code f:	Silver
Waste Code g:	Not reported
Waste Code 1:	Not reported
Waste Code 2:	Not reported
Waste Code 3:	Not reported
Waste Code 4:	Not reported
Waste Code 5:	Not reported
Waste Code 6:	Not reported
Quantity:	26
Units:	Pounds
Number of Containers:	1
Container Type:	Fiberboard or plastic drums, barrels, kegs
Handling Method:	Burn
Specific Gravity:	1

Document ID:	Not reported
Manifest Status:	Not reported
Trans1 State ID:	MAC300016672
Year:	2018
Trans2 State ID:	Not reported
Generator Ship Date:	09/08/2015
Trans1 Recv Date:	09/08/2015
Trans2 Recv Date:	Not reported
TSD Site Recv Date:	09/09/2015
Part A Recv Date:	Not reported
Part B Recv Date:	Not reported
Generator EPA ID:	NYR000200022
Trans1 EPA ID:	Not reported
Trans2 EPA ID:	Not reported
TSDF ID 1:	NYD077444263
TSDF ID 2:	Not reported
Manifest Tracking Number:	008915774FLE

SCIENCE SKILLS CENTER HS 805K SCHOOL (Continued) **1016144422**

Import Indicator:	N
Export Indicator:	N
Discr Quantity Indicator:	N
Discr Type Indicator:	Y
Discr Residue Indicator:	N
Discr Partial Reject Indicator:	N
Discr Full Reject Indicator:	N
Manifest Ref Number:	Not reported
Alt Facility RCRA ID:	Not reported
Alt Facility Sign Date:	Not reported
MGMT Method Type Code:	H141
Waste Code a:	Ignitable Waste
Waste Code b:	Not reported
Waste Code c:	Not reported
Waste Code e:	Not reported
Waste Code f:	Not reported
Waste Code g:	Not reported
Waste Code 1:	Not reported
Waste Code 2:	Not reported
Waste Code 3:	Not reported
Waste Code 4:	Not reported
Waste Code 5:	Not reported
Waste Code 6:	Not reported
Quantity:	1
Units:	Pounds
Number of Containers:	1
Container Type:	Fiberboard or plastic drums, barrels, kegs
Handling Method:	Burn
Specific Gravity:	1
Document ID:	Not reported
Manifest Status:	Not reported
Trans1 State ID:	MAC300016672
Year:	2018
Trans2 State ID:	Not reported
Generator Ship Date:	09/08/2015
Trans1 Recv Date:	09/08/2015
Trans2 Recv Date:	Not reported
TSD Site Recv Date:	09/09/2015
Part A Recv Date:	Not reported
Part B Recv Date:	Not reported
Generator EPA ID:	NYR000200022
Trans1 EPA ID:	Not reported
Trans2 EPA ID:	Not reported
TSDF ID 1:	NYD077444263
TSDF ID 2:	Not reported
Manifest Tracking Number:	008915774FLE
Import Indicator:	N
Export Indicator:	N
Discr Quantity Indicator:	N
Discr Type Indicator:	Y
Discr Residue Indicator:	N
Discr Partial Reject Indicator:	N
Discr Full Reject Indicator:	N
Manifest Ref Number:	Not reported
Alt Facility RCRA ID:	Not reported
Alt Facility Sign Date:	Not reported

SCIENCE SKILLS CENTER HS 805K SCHOOL (Continued) **1016144422**

MGMT Method Type Code:	H141
Waste Code a:	Ignitable Waste
Waste Code b:	The Following Spent Nonhalogenated Solvents: Xylene, Acetone, Ethyl Acetate, Ethyl Benzene, Ethyl Ether, Methyl Isobutyl Ketone, N-Butyl Alcohol, Cyclohexanone, And Methanol; All Spent Solvent Mixtures/Blends Containing, Before Use, Only The Above Spent Nonhalogenated Solvents; And All Spent Solvent Mixtures/Blends Containing, Before Use, One Or More Of The Above Nonhalogenated Solvents, And A Total Of Ten Percent Or More (By Volume) Of One Or More Of Those Solvents Listed In F001, F002, F004, And F005; And Still Bottoms From The Recovery Of These Spent Solvents And Spent Solvent Mixtures.
Waste Code c:	2-Propanone (I) (Or) Acetone (I)
Waste Code e:	1-Butanol (I) (Or) N-Butyl Alcohol (I)
Waste Code f:	Methanol (I) (Or) Methyl Alcohol (I)
Waste Code g:	Not reported
Waste Code 1:	Not reported
Waste Code 2:	Not reported
Waste Code 3:	Not reported
Waste Code 4:	Not reported
Waste Code 5:	Not reported
Waste Code 6:	Not reported
Quantity:	42
Units:	Pounds
Number of Containers:	1
Container Type:	Metal drums, barrels, kegs
Handling Method:	Burn
Specific Gravity:	1
Document ID:	Not reported
Manifest Status:	Not reported
Trans1 State ID:	MAC300016672
Year:	2018
Trans2 State ID:	Not reported
Generator Ship Date:	09/08/2015
Trans1 Recv Date:	09/08/2015
Trans2 Recv Date:	Not reported
TSD Site Recv Date:	09/09/2015
Part A Recv Date:	Not reported
Part B Recv Date:	Not reported
Generator EPA ID:	NYR000200022
Trans1 EPA ID:	Not reported
Trans2 EPA ID:	Not reported
TSDF ID 1:	NYD077444263
TSDF ID 2:	Not reported
Manifest Tracking Number:	008915774FLE
Import Indicator:	N
Export Indicator:	N
Discr Quantity Indicator:	N
Discr Type Indicator:	Y
Discr Residue Indicator:	N
Discr Partial Reject Indicator:	N
Discr Full Reject Indicator:	N
Manifest Ref Number:	Not reported
Alt Facility RCRA ID:	Not reported
Alt Facility Sign Date:	Not reported
MGMT Method Type Code:	H141

SCIENCE SKILLS CENTER HS 805K SCHOOL (Continued) **1016144422**

Waste Code a:	Ignitable Waste
Waste Code b:	Corrosive Waste
Waste Code c:	Not reported
Waste Code e:	Not reported
Waste Code f:	Not reported
Waste Code g:	Not reported
Waste Code 1:	Not reported
Waste Code 2:	Not reported
Waste Code 3:	Not reported
Waste Code 4:	Not reported
Waste Code 5:	Not reported
Waste Code 6:	Not reported
Quantity:	6
Units:	Pounds
Number of Containers:	1
Container Type:	Fiberboard or plastic drums, barrels, kegs
Handling Method:	Burn
Specific Gravity:	1
Document ID:	Not reported
Manifest Status:	Not reported
Trans1 State ID:	MAC300016672
Year:	2018
Trans2 State ID:	Not reported
Generator Ship Date:	09/08/2015
Trans1 Recv Date:	09/08/2015
Trans2 Recv Date:	Not reported
TSD Site Recv Date:	09/09/2015
Part A Recv Date:	Not reported
Part B Recv Date:	Not reported
Generator EPA ID:	NYR000200022
Trans1 EPA ID:	Not reported
Trans2 EPA ID:	Not reported
TSDF ID 1:	NYD077444263
TSDF ID 2:	Not reported
Manifest Tracking Number:	008915774FLE
Import Indicator:	N
Export Indicator:	N
Discr Quantity Indicator:	N
Discr Type Indicator:	Y
Discr Residue Indicator:	N
Discr Partial Reject Indicator:	N
Discr Full Reject Indicator:	N
Manifest Ref Number:	Not reported
Alt Facility RCRA ID:	Not reported
Alt Facility Sign Date:	Not reported
MGMT Method Type Code:	H141
Waste Code a:	Ignitable Waste
Waste Code b:	Not reported
Waste Code c:	Not reported
Waste Code e:	Not reported
Waste Code f:	Not reported
Waste Code g:	Not reported
Waste Code 1:	Not reported
Waste Code 2:	Not reported
Waste Code 3:	Not reported
Waste Code 4:	Not reported

SCIENCE SKILLS CENTER HS 805K SCHOOL (Continued) **1016144422**

Waste Code 5:	Not reported
Waste Code 6:	Not reported
Quantity:	4
Units:	Pounds
Number of Containers:	1
Container Type:	Fiberboard or plastic drums, barrels, kegs
Handling Method:	Burn
Specific Gravity:	1
Document ID:	Not reported
Manifest Status:	Not reported
Trans1 State ID:	MAC300016672
Year:	2018
Trans2 State ID:	Not reported
Generator Ship Date:	09/08/2015
Trans1 Recv Date:	09/08/2015
Trans2 Recv Date:	Not reported
TSD Site Recv Date:	09/09/2015
Part A Recv Date:	Not reported
Part B Recv Date:	Not reported
Generator EPA ID:	NYR000200022
Trans1 EPA ID:	Not reported
Trans2 EPA ID:	Not reported
TSDF ID 1:	NYD077444263
TSDF ID 2:	Not reported
Manifest Tracking Number:	008915774FLE
Import Indicator:	N
Export Indicator:	N
Discr Quantity Indicator:	N
Discr Type Indicator:	Y
Discr Residue Indicator:	N
Discr Partial Reject Indicator:	N
Discr Full Reject Indicator:	N
Manifest Ref Number:	Not reported
Alt Facility RCRA ID:	Not reported
Alt Facility Sign Date:	Not reported
MGMT Method Type Code:	H141
Waste Code a:	Corrosive Waste
Waste Code b:	Not reported
Waste Code c:	Not reported
Waste Code e:	Not reported
Waste Code f:	Not reported
Waste Code g:	Not reported
Waste Code 1:	Not reported
Waste Code 2:	Not reported
Waste Code 3:	Not reported
Waste Code 4:	Not reported
Waste Code 5:	Not reported
Waste Code 6:	Not reported
Quantity:	16
Units:	Pounds
Number of Containers:	1
Container Type:	Fiberboard or plastic drums, barrels, kegs
Handling Method:	Treat
Specific Gravity:	1
Document ID:	Not reported

SCIENCE SKILLS CENTER HS 805K SCHOOL (Continued) **1016144422**

Manifest Status:	Not reported
Trans1 State ID:	MAC300016672
Year:	2018
Trans2 State ID:	Not reported
Generator Ship Date:	09/08/2015
Trans1 Recv Date:	09/08/2015
Trans2 Recv Date:	Not reported
TSD Site Recv Date:	09/09/2015
Part A Recv Date:	Not reported
Part B Recv Date:	Not reported
Generator EPA ID:	NYR000200022
Trans1 EPA ID:	Not reported
Trans2 EPA ID:	Not reported
TSDF ID 1:	NYD077444263
TSDF ID 2:	Not reported
Manifest Tracking Number:	008915774FLE
Import Indicator:	N
Export Indicator:	N
Discr Quantity Indicator:	N
Discr Type Indicator:	Y
Discr Residue Indicator:	N
Discr Partial Reject Indicator:	N
Discr Full Reject Indicator:	N
Manifest Ref Number:	Not reported
Alt Facility RCRA ID:	Not reported
Alt Facility Sign Date:	Not reported
MGMT Method Type Code:	H141
Waste Code a:	Corrosive Waste
Waste Code b:	Not reported
Waste Code c:	Not reported
Waste Code e:	Not reported
Waste Code f:	Not reported
Waste Code g:	Not reported
Waste Code 1:	Not reported
Waste Code 2:	Not reported
Waste Code 3:	Not reported
Waste Code 4:	Not reported
Waste Code 5:	Not reported
Waste Code 6:	Not reported
Quantity:	43
Units:	Pounds
Number of Containers:	1
Container Type:	Fiberboard or plastic drums, barrels, kegs
Handling Method:	Treat
Specific Gravity:	1

Document ID:	Not reported
Manifest Status:	Not reported
Trans1 State ID:	MAC300016672
Year:	2018
Trans2 State ID:	Not reported
Generator Ship Date:	09/08/2015
Trans1 Recv Date:	09/08/2015
Trans2 Recv Date:	Not reported
TSD Site Recv Date:	09/09/2015
Part A Recv Date:	Not reported
Part B Recv Date:	Not reported

SCIENCE SKILLS CENTER HS 805K SCHOOL (Continued) **1016144422**

Generator EPA ID:	NYR000200022
Trans1 EPA ID:	Not reported
Trans2 EPA ID:	Not reported
TSDF ID 1:	NYD077444263
TSDF ID 2:	Not reported
Manifest Tracking Number:	008915774FLE
Import Indicator:	N
Export Indicator:	N
Discr Quantity Indicator:	N
Discr Type Indicator:	Y
Discr Residue Indicator:	N
Discr Partial Reject Indicator:	N
Discr Full Reject Indicator:	N
Manifest Ref Number:	Not reported
Alt Facility RCRA ID:	Not reported
Alt Facility Sign Date:	Not reported
MGMT Method Type Code:	H141
Waste Code a:	Barium
Waste Code b:	Chromium
Waste Code c:	Not reported
Waste Code e:	Not reported
Waste Code f:	Not reported
Waste Code g:	Not reported
Waste Code 1:	Not reported
Waste Code 2:	Not reported
Waste Code 3:	Not reported
Waste Code 4:	Not reported
Waste Code 5:	Not reported
Waste Code 6:	Not reported
Quantity:	3
Units:	Pounds
Number of Containers:	1
Container Type:	Fiberboard or plastic drums, barrels, kegs
Handling Method:	Treat
Specific Gravity:	1
Document ID:	Not reported
Manifest Status:	Not reported
Trans1 State ID:	MAC300016672
Year:	2018
Trans2 State ID:	Not reported
Generator Ship Date:	09/08/2015
Trans1 Recv Date:	09/08/2015
Trans2 Recv Date:	Not reported
TSD Site Recv Date:	09/09/2015
Part A Recv Date:	Not reported
Part B Recv Date:	Not reported
Generator EPA ID:	NYR000200022
Trans1 EPA ID:	Not reported
Trans2 EPA ID:	Not reported
TSDF ID 1:	NYD077444263
TSDF ID 2:	Not reported
Manifest Tracking Number:	008915774FLE
Import Indicator:	N
Export Indicator:	N
Discr Quantity Indicator:	N
Discr Type Indicator:	Y

SCIENCE SKILLS CENTER HS 805K SCHOOL (Continued) **1016144422**

Discr Residue Indicator:	N
Discr Partial Reject Indicator:	N
Discr Full Reject Indicator:	N
Manifest Ref Number:	Not reported
Alt Facility RCRA ID:	Not reported
Alt Facility Sign Date:	Not reported
MGMT Method Type Code:	H141
Waste Code a:	Lead
Waste Code b:	Acetic Acid, Lead(2+) Salt (Or) Lead Acetate
Waste Code c:	Not reported
Waste Code e:	Not reported
Waste Code f:	Not reported
Waste Code g:	Not reported
Waste Code 1:	Not reported
Waste Code 2:	Not reported
Waste Code 3:	Not reported
Waste Code 4:	Not reported
Waste Code 5:	Not reported
Waste Code 6:	Not reported
Quantity:	1
Units:	Pounds
Number of Containers:	1
Container Type:	Fiberboard or plastic drums, barrels, kegs
Handling Method:	Burn
Specific Gravity:	1

Document ID:	Not reported
Manifest Status:	Not reported
Trans1 State ID:	MAC300016672
Year:	2018
Trans2 State ID:	Not reported
Generator Ship Date:	09/08/2015
Trans1 Recv Date:	09/08/2015
Trans2 Recv Date:	Not reported
TSD Site Recv Date:	09/09/2015
Part A Recv Date:	Not reported
Part B Recv Date:	Not reported
Generator EPA ID:	NYR000200022
Trans1 EPA ID:	Not reported
Trans2 EPA ID:	Not reported
TSDF ID 1:	NYD077444263
TSDF ID 2:	Not reported
Manifest Tracking Number:	008915774FLE
Import Indicator:	N
Export Indicator:	N
Discr Quantity Indicator:	N
Discr Type Indicator:	Y
Discr Residue Indicator:	N
Discr Partial Reject Indicator:	N
Discr Full Reject Indicator:	N
Manifest Ref Number:	Not reported
Alt Facility RCRA ID:	Not reported
Alt Facility Sign Date:	Not reported
MGMT Method Type Code:	H141
Waste Code a:	Lead
Waste Code b:	Not reported
Waste Code c:	Not reported

SCIENCE SKILLS CENTER HS 805K SCHOOL (Continued) **1016144422**

Waste Code e:	Not reported
Waste Code f:	Not reported
Waste Code g:	Not reported
Waste Code 1:	Not reported
Waste Code 2:	Not reported
Waste Code 3:	Not reported
Waste Code 4:	Not reported
Waste Code 5:	Not reported
Waste Code 6:	Not reported
Quantity:	1
Units:	Pounds
Number of Containers:	1
Container Type:	Fiberboard or plastic drums, barrels, kegs
Handling Method:	Treat
Specific Gravity:	1

Click this hyperlink while viewing on your computer to access
7 additional NY MANIFEST: record(s) in the EDR Site Report.

P334 **CON EDISON** **E MANIFEST** **1031965642**
SE **46 STR EDWARD** **N/A**
1/8-1/4 **BROOKLYN, NY 11205**
0.173 mi.
913 ft. **Site 5 of 6 in cluster P**

Relative:
Higher

Actual:
21 ft.

E MANIFEST:

Manifest Tracking Number:	006654646GBF
Last Updated Date:	20211220
Shipped Date:	20211207
Received Date:	20211208
Manifest Status:	Signed
Submission Type:	DataImage5Copy
Origin Type:	Service
Generator EPA ID:	NYR000114579
Generator Name:	Con Edison
Generator Location Street Number:	Not reported
Generator Location Street 1:	46 STR EDWARD
Generator Location Street 2:	Not reported
Generator Location City:	BROOKLYN
Generator Location State:	NY
Generator Location Zip:	11205
Generator Mail Street Number:	Not reported
Generator Mail Street 1:	36 BUTLER STREET
Generator Mail Street 2:	Not reported
Generator Mail City:	Elizabeth
Generator Mail Zip:	07206
Generator Mail State:	NY
Generator Contact Company Name:	Not reported
Designated Facility EPA ID:	NJD991291105
Designated Facility Name:	Clean Earth Of North Jersey
Designated Facility Mail Street Number:	105
Designated Facility Mail Street 1:	Not reported
Designated Facility Mail Street 2:	JACOBUS AVE
Designated Facility Mail City:	KEARNY
Designated Facility Mail Zip:	07032
Designated Facility Mail State:	NJ
Designated Facility Location Street Number:	105

CON EDISON (Continued) **1031965642**

Designated Facility Location Street 1: JACOBUS AVE
Designated Facility Location Street 2: Not reported
Designated Facility Location City: KEARNY
Designated Facility Location Zip: 07032
Designated Facility Location State: NJ
Designated Facility Contact Company Name: Not reported
Manifest Residue Indicator: N
Rejection Indicator: N

Transporter:
Manifest Tracking Number: 006654646GBF
Transporter Line Number: 1
Transporter EPA ID: NJD003812047
Transporter Name: Acv Environmental Services Inc.

Waste Line:
Manifest Tracking Number: 006654646GBF
Waste Line Number: 1
U.S. DOT Hazardous Indicator: Y
U.S. DOT ID Number: NA3082
U.S. DOT Description: Na3082, Hazardous Waste, Liquid N.O.S., 9, Pg Iii, Rq (Lead)
Non-Hazardous Waste Description: Not reported
Number of Containers: 1
Container Type Code: TT
Container Type Description: Cargo tanks (tank trucks)
Waste Quantity: 500
Quantity Unit of Measure Code: P
Quantity Unit of Measure Description: Pounds
Waste Quantity, in Tons: 0.25
Acute Waste Quantity, in Tons: 0
Non-Acute Waste Quantity, in Tons: 0.25
Waste Quantity, in Kilograms: 226.7575
Acute Waste Quantity, in Kilograms: 0
Non-Acute Waste Quantity, in Kilorgrams: 226.7575
Management Method Code: H110
Management Method Description: STABILIZATION
Waste Residue Indicator: N
Quantity Discrepancy Indicator: Y
Waste Type Discrepancy Indicator: N
Waste Density: Not reported
Waste Density Unit of Measure Code: Not reported
Waste Density Unit of Measure Description: Not reported
Form Code: Not reported
Form Code Description: Not reported
Source Code: Not reported
Source Code Description: Not reported
Waste Minimization Code: Not reported
Waste Minimization Code Description: Not reported
Consent Number: Not reported
EPA Waste Indicator: Y
Federal Waste Codes: D008
Quantity Haz Kg: 226.7575
Quantity Haz Tons: 0.25
Quantity Non Haz Kg: 0
Quantity Non Haz Tons: 0
State Waste Codes: NY-T

P335 **CON EDISON** **E MANIFEST** **1031965637**
SE **46 EDWARDS ST** **N/A**
1/8-1/4 **BROOKLYN, NY 11245**
0.173 mi.
913 ft. **Site 6 of 6 in cluster P**

Relative:
Higher

Actual:
21 ft.

E MANIFEST:

Manifest Tracking Number:	007163452GBF
Last Updated Date:	20220623
Shipped Date:	20220609
Received Date:	20220613
Manifest Status:	Signed
Submission Type:	DataImage5Copy
Origin Type:	Service
Generator EPA ID:	NYR000114579
Generator Name:	Con Edison
Generator Location Street Number:	Not reported
Generator Location Street 1:	46 EDWARDS ST
Generator Location Street 2:	Not reported
Generator Location City:	BROOKLYN
Generator Location State:	NY
Generator Location Zip:	11245
Generator Mail Street Number:	Not reported
Generator Mail Street 1:	36 BUTLER STREET
Generator Mail Street 2:	Not reported
Generator Mail City:	Elizabeth
Generator Mail Zip:	07206
Generator Mail State:	NJ
Generator Contact Company Name:	Not reported
Designated Facility EPA ID:	NJD991291105
Designated Facility Name:	Clean Earth Of North Jersey
Designated Facility Mail Street Number:	105
Designated Facility Mail Street 1:	Not reported
Designated Facility Mail Street 2:	JACOBUS AVE
Designated Facility Mail City:	KEARNY
Designated Facility Mail Zip:	07032
Designated Facility Mail State:	NJ
Designated Facility Location Street Number:	105
Designated Facility Location Street 1:	JACOBUS AVE
Designated Facility Location Street 2:	Not reported
Designated Facility Location City:	KEARNY
Designated Facility Location Zip:	07032
Designated Facility Location State:	NJ
Designated Facility Contact Company Name:	Not reported
Manifest Residue Indicator:	N
Rejection Indicator:	N

Transporter:

Manifest Tracking Number:	007163452GBF
Transporter Line Number:	1
Transporter EPA ID:	NJD003812047
Transporter Name:	Acv Environmental Services Inc.

Waste Line:

Manifest Tracking Number:	007163452GBF
Waste Line Number:	1
U.S. DOT Hazardous Indicator:	Y
U.S. DOT ID Number:	NA3082

CON EDISON (Continued) **1031965637**

U.S. DOT Description:	Na3082, Waste Other Regulated Substances, Liquid N.O.S, 9, Pg Iii, Rq (Lead)
Non-Hazardous Waste Description:	Not reported
Number of Containers:	1
Container Type Code:	TT
Container Type Description:	Cargo tanks (tank trucks)
Waste Quantity:	1000
Quantity Unit of Measure Code:	P
Quantity Unit of Measure Description:	Pounds
Waste Quantity, in Tons:	0.5
Acute Waste Quantity, in Tons:	0
Non-Acute Waste Quantity, in Tons:	0.5
Waste Quantity, in Kilograms:	453.515
Acute Waste Quantity, in Kilograms:	0
Non-Acute Waste Quantity, in Kilorgrams:	453.515
Management Method Code:	H110
Management Method Description:	STABILIZATION
Waste Residue Indicator:	N
Quantity Discrepancy Indicator:	N
Waste Type Discrepancy Indicator:	N
Waste Density:	Not reported
Waste Density Unit of Measure Code:	Not reported
Waste Density Unit of Measure Description:	Not reported
Form Code:	Not reported
Form Code Description:	Not reported
Source Code:	Not reported
Source Code Description:	Not reported
Waste Minimization Code:	Not reported
Waste Minimization Code Description:	Not reported
Consent Number:	Not reported
EPA Waste Indicator:	Y
Federal Waste Codes:	D008
Quantity Haz Kg:	453.515
Quantity Haz Tons:	0.5
Quantity Non Haz Kg:	0
Quantity Non Haz Tons:	0
State Waste Codes:	NY-T

R336 **NYPD 84TH PRECINCT** **UST FINDER** **1028600164**
SSW **301 GOLD STREET** **N/A**
1/8-1/4 **BROOKLYN, NY 11201**
0.173 mi.
914 ft. **Site 10 of 16 in cluster R**

Relative: **Higher**
Actual: **26 ft.**

UST FINDER:

Object ID:	296582
Facility ID:	NY8248
Name:	NYPD 84TH PRECINCT
Address:	301 GOLD STREET
City,State,Zip:	BROOKLYN, NY 11201
Address Match Type:	Not reported
Open USTs:	2
Closed USTs:	7
TOS USTs:	0
Population 1500ft:	8105
Private Wells 1500ft:	0
Within 100yr Floodplain:	No
Land Use:	Developed, High Intensity

NYPD 84TH PRECINCT (Continued) **1028600164**

Within SPA:	No
SPA PWS Facility ID:	Not reported
SPA Water Type:	Not reported
SPA Facility Type:	Not reported
SPA HUC12:	Not reported
Within WHPA:	No
WHPA PWS Facility ID:	Not reported
WHPA Water Type:	Not reported
WHPA Facility Type:	Not reported
WHPA HUC12:	Not reported
Facility Status:	Open UST(s)
Date of Last Inspection:	Not reported
EPA Region:	2
Tribe:	Not reported
Coordinate Source:	State
X Coord:	-73.982849
Y Coord:	40.695121
Latitude:	40.695121
Longitude:	-73.982849

UST FINDER:

Object ID:	1319875
Facility ID:	NY8248
Tank ID:	NY11479
Tank Status:	Closed
Installation Date:	Not reported
Removal Date:	Not reported
Tank Capacity:	3000
Substances:	Not reported
Tank Wall Type:	Not reported

Object ID:	1319876
Facility ID:	NY8248
Tank ID:	NY10897
Tank Status:	Open
Installation Date:	2010/10/18 15:59:59+00
Removal Date:	Not reported
Tank Capacity:	4000
Substances:	Not reported
Tank Wall Type:	Not reported

Object ID:	1319877
Facility ID:	NY8248
Tank ID:	NY10896
Tank Status:	Open
Installation Date:	2001/01/01 15:59:59+00
Removal Date:	Not reported
Tank Capacity:	10000
Substances:	Not reported
Tank Wall Type:	Not reported

Object ID:	1319878
Facility ID:	NY8248
Tank ID:	NY11480
Tank Status:	Closed
Installation Date:	1996/01/01 15:59:59+00
Removal Date:	Not reported
Tank Capacity:	4000

NYPD 84TH PRECINCT (Continued) **1028600164**

Substances: Not reported
Tank Wall Type: Not reported

Object ID: 1319879
Facility ID: NY8248
Tank ID: NY10940
Tank Status: Closed
Installation Date: 1973/01/01 16:00:00+00
Removal Date: Not reported
Tank Capacity: 550
Substances: Not reported
Tank Wall Type: Not reported

Object ID: 1319880
Facility ID: NY8248
Tank ID: NY10895
Tank Status: Closed
Installation Date: 1973/01/01 16:00:00+00
Removal Date: Not reported
Tank Capacity: 550
Substances: Not reported
Tank Wall Type: Not reported

Object ID: 1319881
Facility ID: NY8248
Tank ID: NY10894
Tank Status: Closed
Installation Date: 1973/01/01 16:00:00+00
Removal Date: Not reported
Tank Capacity: 550
Substances: Not reported
Tank Wall Type: Not reported

Object ID: 1319882
Facility ID: NY8248
Tank ID: NY10787
Tank Status: Closed
Installation Date: 1971/02/01 16:00:00+00
Removal Date: Not reported
Tank Capacity: 10000
Substances: Not reported
Tank Wall Type: Not reported

Object ID: 1319883
Facility ID: NY8248
Tank ID: NY10508
Tank Status: Closed
Installation Date: 1973/01/01 16:00:00+00
Removal Date: Not reported
Tank Capacity: 550
Substances: Not reported
Tank Wall Type: Not reported

R337 **NYPD 84TH PRECINCT** **NY UST** **U004061794**
SSW **301 GOLD STREET** **N/A**
1/8-1/4 **BROOKLYN, NY 11201**
0.173 mi.
914 ft. **Site 11 of 16 in cluster R**

Relative:
Higher

Actual:
26 ft.

UST:

Name:	NYPD 84TH PRECINCT
Address:	301 GOLD STREET
City,State,Zip:	BROOKLYN, NY 11201
Id/Status:	2-217662 / Active
Program Type:	PBS
Region:	STATE
DEC Region:	2
Expiration Date:	10/15/2027
UTM X:	585916.81760
UTM Y:	4505433.91494
Site Type:	Municipality (Incl. Waste Water Treatment Plants, Utilities, Swimming Pools, etc.)

Affiliation Records:

Site Id:	8248
Affiliation Type:	Emergency Contact
Company Name:	NYC POLICE DEPT.
Contact Type:	Not reported
Contact Name:	FUEL CONTROL UNIT
Address1:	Not reported
Address2:	Not reported
City:	Not reported
State:	NN
Zip Code:	Not reported
Country Code:	999
Phone:	(718) 476-7524
EMail:	Not reported
Fax Number:	Not reported
Modified By:	nFormUpd
Date Last Modified:	2025-04-18

Site Id:	8248
Affiliation Type:	Facility Owner
Company Name:	NYC POLICE DEPT.
Contact Type:	Not reported
Contact Name:	NYC POLICE DEPT.
Address1:	1 POLICE PLAZA
Address2:	FACILITIES MANAGEMENT DIVISION
City:	NEW YORK
State:	NY
Zip Code:	10038
Country Code:	001
Phone:	(646) 610-7650
EMail:	Not reported
Fax Number:	Not reported
Modified By:	nFormUpd
Date Last Modified:	2025-04-18

Site Id:	8248
Affiliation Type:	Facility Operator
Company Name:	NYC POLICE DEPARTMENT
Contact Type:	Not reported
Contact Name:	NYC POLICE DEPARTMENT
Address1:	59-06 LAUREL HILL BLVD

NYPD 84TH PRECINCT (Continued) **U004061794**

Address2:	BUILDING MAINTENANCE SECTION
City:	WOODSIDE
State:	NY
Zip Code:	11377
Country Code:	001
Phone:	(718) 476-7576
EMail:	LEVINGSTON.PICHARDO@NYPD.ORG
Fax Number:	Not reported
Modified By:	nFormUpd
Date Last Modified:	2025-09-19

Site Id:	8248
Affiliation Type:	Mail Contact
Company Name:	NYC POLICE DEPARTMENT
Contact Type:	Not reported
Contact Name:	COMMANDING OFFICER
Address1:	59-06 LAUREL HILL BLVD
Address2:	BUILDING MAINTENANCE SECTION
City:	WOODSIDE
State:	NY
Zip Code:	11377
Country Code:	001
Phone:	(718) 476-7576
EMail:	LEVINGSTON.PICHARDO@NYPD.ORG
Fax Number:	Not reported
Modified By:	nFormUpd
Date Last Modified:	2025-09-19

Tank Info:

Tank Number:	001
Tank ID:	23708
Tank Status:	Closed - Removed
Material Name:	Closed - Removed
Capacity Gallons:	550
Install Date:	01/01/1973
Date Tank Closed:	01/01/1996
Registered:	True
Tank Location:	Underground
Tank Type:	Steel/carbon steel
Material Code:	0009
Common Name of Substance:	Gasoline

Tightness Test Method:	NN
Date Test:	Not reported
Next Test Date:	Not reported
Pipe Model:	Not reported
Modified By:	MJGRIFFI
Last Modified:	05/09/2022

Equipment Records:

B00 - Tank External Protection - None
C00 - Pipe Location - No Piping
D02 - Pipe Type - Galvanized Steel
F00 - Pipe External Protection - None
I04 - Overfill - Product Level Gauge (A/G)
G00 - Tank Secondary Containment - None

NYPD 84TH PRECINCT (Continued) **U004061794**

J02 - Dispenser - Suction Dispenser
A00 - Tank Internal Protection - None
H00 - Tank Leak Detection - None

Tank Number:	002
Tank ID:	23709
Tank Status:	Closed - Removed
Material Name:	Closed - Removed
Capacity Gallons:	550
Install Date:	01/01/1973
Date Tank Closed:	01/01/1965
Registered:	True
Tank Location:	Underground
Tank Type:	Steel/carbon steel
Material Code:	0009
Common Name of Substance:	Gasoline
Tightness Test Method:	NN
Date Test:	Not reported
Next Test Date:	Not reported
Pipe Model:	Not reported
Modified By:	MJGRIFFI
Last Modified:	05/09/2022

Equipment Records:

B00 - Tank External Protection - None
C00 - Pipe Location - No Piping
D02 - Pipe Type - Galvanized Steel
F00 - Pipe External Protection - None
I04 - Overfill - Product Level Gauge (A/G)
G00 - Tank Secondary Containment - None
J02 - Dispenser - Suction Dispenser
A00 - Tank Internal Protection - None
H00 - Tank Leak Detection - None

Tank Number:	003
Tank ID:	23710
Tank Status:	Closed - Removed
Material Name:	Closed - Removed
Capacity Gallons:	550
Install Date:	01/01/1973
Date Tank Closed:	01/01/1996
Registered:	True
Tank Location:	Underground
Tank Type:	Steel/carbon steel
Material Code:	0009
Common Name of Substance:	Gasoline
Tightness Test Method:	NN
Date Test:	Not reported
Next Test Date:	Not reported
Pipe Model:	Not reported
Modified By:	MJGRIFFI
Last Modified:	05/09/2022

Equipment Records:

NYPD 84TH PRECINCT (Continued) **U004061794**

B00 - Tank External Protection - None
C00 - Pipe Location - No Piping
D02 - Pipe Type - Galvanized Steel
F00 - Pipe External Protection - None
I04 - Overfill - Product Level Gauge (A/G)
G00 - Tank Secondary Containment - None
J02 - Dispenser - Suction Dispenser
A00 - Tank Internal Protection - None
H00 - Tank Leak Detection - None

Tank Number: 004
Tank ID: 23711
Tank Status: Closed - Removed
Material Name: Closed - Removed
Capacity Gallons: 550
Install Date: 01/01/1973
Date Tank Closed: 01/01/1996
Registered: True
Tank Location: Underground
Tank Type: Steel/carbon steel
Material Code: 0009
Common Name of Substance: Gasoline

Tightness Test Method: NN
Date Test: Not reported
Next Test Date: Not reported
Pipe Model: Not reported
Modified By: MJGRIFFI
Last Modified: 05/09/2022

Equipment Records:

B00 - Tank External Protection - None
C00 - Pipe Location - No Piping
D02 - Pipe Type - Galvanized Steel
F00 - Pipe External Protection - None
I04 - Overfill - Product Level Gauge (A/G)
G00 - Tank Secondary Containment - None
J02 - Dispenser - Suction Dispenser
A00 - Tank Internal Protection - None
H00 - Tank Leak Detection - None

Tank Number: 005
Tank ID: 23712
Tank Status: Closed - Removed
Material Name: Closed - Removed
Capacity Gallons: 10000
Install Date: 02/01/1971
Date Tank Closed: 01/01/2001
Registered: True
Tank Location: Underground
Tank Type: Steel/carbon steel
Material Code: 0001
Common Name of Substance: #2 Fuel Oil (On-Site Consumption)

Tightness Test Method: NN
Date Test: Not reported

NYPD 84TH PRECINCT (Continued) **U004061794**

Next Test Date: Not reported
Pipe Model: Not reported
Modified By: MJGRIFFI
Last Modified: 05/09/2022

Equipment Records:

B00 - Tank External Protection - None
C00 - Pipe Location - No Piping
F00 - Pipe External Protection - None
I04 - Overfill - Product Level Gauge (A/G)
G00 - Tank Secondary Containment - None
J02 - Dispenser - Suction Dispenser
A00 - Tank Internal Protection - None
D01 - Pipe Type - Steel/Carbon Steel/Iron
H00 - Tank Leak Detection - None

Tank Number: 006
Tank ID: 47033
Tank Status: Closed - In Place
Material Name: Closed - In Place
Capacity Gallons: 3000
Install Date: Not reported
Date Tank Closed: 01/01/2001
Registered: True
Tank Location: Underground
Tank Type: Steel/carbon steel
Material Code: 0001
Common Name of Substance: #2 Fuel Oil (On-Site Consumption)

Tightness Test Method: NN
Date Test: Not reported
Next Test Date: Not reported
Pipe Model: Not reported
Modified By: MJGRIFFI
Last Modified: 05/09/2022

Equipment Records:

G00 - Tank Secondary Containment - None
J02 - Dispenser - Suction Dispenser
B00 - Tank External Protection - None
C00 - Pipe Location - No Piping
F00 - Pipe External Protection - None
A00 - Tank Internal Protection - None
D01 - Pipe Type - Steel/Carbon Steel/Iron
H00 - Tank Leak Detection - None
I04 - Overfill - Product Level Gauge (A/G)

Tank Number: 007
Tank ID: 50590
Tank Status: Closed - Removed
Material Name: Closed - Removed
Capacity Gallons: 4000
Install Date: 01/01/1996
Date Tank Closed: 07/30/2010
Registered: True
Tank Location: Underground

NYPD 84TH PRECINCT (Continued) **U004061794**

Tank Type: Equivalent technology
Material Code: 0009
Common Name of Substance: Gasoline

Tightness Test Method: NN
Date Test: Not reported
Next Test Date: Not reported
Pipe Model: Not reported
Modified By: MJGRIFFI
Last Modified: 05/09/2022

Equipment Records:

G04 - Tank Secondary Containment - Double-Walled (Underground)
C02 - Pipe Location - Underground/On-ground
F04 - Pipe External Protection - Fiberglass
J02 - Dispenser - Suction Dispenser
A00 - Tank Internal Protection - None
B04 - Tank External Protection - Fiberglass
D06 - Pipe Type - Fiberglass Reinforced Plastic (FRP)
E00 - Piping Secondary Containment - None
H01 - Tank Leak Detection - Interstitial - Electronic Monitoring
I02 - Overfill - High Level Alarm
K01 - Spill Prevention - Catch Basin
L09 - Piping Leak Detection - Exempt Suction Piping

Tank Number: 007A
Tank ID: 236861
Tank Status: In Service
Material Name: In Service
Capacity Gallons: 4000
Install Date: 10/18/2010
Date Tank Closed: Not reported
Registered: True
Tank Location: Underground
Tank Type: Equivalent technology
Material Code: 0009
Common Name of Substance: Gasoline

Tightness Test Method: -
Date Test: Not reported
Next Test Date: Not reported
Pipe Model: Not reported
Modified By: nFormUpd
Last Modified: 04/18/2025

Equipment Records:

E04 - Piping Secondary Containment - Double walled UG
G04 - Tank Secondary Containment - Double-Walled (Underground)
J01 - Dispenser - Pressurized Dispenser
C02 - Pipe Location - Underground/On-ground
F04 - Pipe External Protection - Fiberglass
L01 - Piping Leak Detection - Interstitial - Electronic Monitoring
L07 - Piping Leak Detection - Pressurized Piping Leak Detector
A00 - Tank Internal Protection - None
B04 - Tank External Protection - Fiberglass
D06 - Pipe Type - Fiberglass Reinforced Plastic (FRP)
H01 - Tank Leak Detection - Interstitial - Electronic Monitoring

NYPD 84TH PRECINCT (Continued) **U004061794**

I02 - Overfill - High Level Alarm
I03 - Overfill - Automatic Shut-Off
K01 - Spill Prevention - Catch Basin

Tank Number:	008
Tank ID:	62586
Tank Status:	In Service
Material Name:	In Service
Capacity Gallons:	10000
Install Date:	01/01/2001
Date Tank Closed:	Not reported
Registered:	True
Tank Location:	Underground
Tank Type:	Equivalent technology
Material Code:	0001
Common Name of Substance:	#2 Fuel Oil (On-Site Consumption)
Tightness Test Method:	-
Date Test:	Not reported
Next Test Date:	Not reported
Pipe Model:	Not reported
Modified By:	JSMACRI
Last Modified:	09/12/2022

Equipment Records:

D02 - Pipe Type - Galvanized Steel
E04 - Piping Secondary Containment - Double walled UG
G04 - Tank Secondary Containment - Double-Walled (Underground)
C02 - Pipe Location - Underground/On-ground
F04 - Pipe External Protection - Fiberglass
J02 - Dispenser - Suction Dispenser
A00 - Tank Internal Protection - None
B04 - Tank External Protection - Fiberglass
H01 - Tank Leak Detection - Interstitial - Electronic Monitoring
I01 - Overfill - Float Vent Valve
K01 - Spill Prevention - Catch Basin
L09 - Piping Leak Detection - Exempt Suction Piping

R338 **NYPD 84TH PRECINCT** **NY AST** **A100193916**
SSW **301 GOLD STREET** **N/A**
1/8-1/4 **BROOKLYN, NY 11201**
0.173 mi.
914 ft. **Site 12 of 16 in cluster R**

Relative:
Higher

Actual:
26 ft.

AST:

Name:	NYPD 84TH PRECINCT
Address:	301 GOLD STREET
City,State,Zip:	BROOKLYN, NY 11201
Region:	STATE
DEC Region:	2
Site Status:	Active
Facility Id:	2-217662
Program Type:	PBS
UTM X:	585916.81760
UTM Y:	4505433.91494
Expiration Date:	10/15/2027
Site Type:	Municipality (Incl. Waste Water Treatment Plants, Utilities, Swimming Pools, etc.)

NYPD 84TH PRECINCT (Continued) **A100193916**

Affiliation Records:

Site Id:	8248
Affiliation Type:	Emergency Contact
Company Name:	NYC POLICE DEPT.
Contact Type:	Not reported
Contact Name:	FUEL CONTROL UNIT
Address1:	Not reported
Address2:	Not reported
City:	Not reported
State:	NN
Zip Code:	Not reported
Country Code:	999
Phone:	(718) 476-7524
EMail:	Not reported
Fax Number:	Not reported
Modified By:	nFormUpd
Date Last Modified:	2025-04-18

Site Id:	8248
Affiliation Type:	Facility Owner
Company Name:	NYC POLICE DEPT.
Contact Type:	Not reported
Contact Name:	NYC POLICE DEPT.
Address1:	1 POLICE PLAZA
Address2:	FACILITIES MANAGEMENT DIVISION
City:	NEW YORK
State:	NY
Zip Code:	10038
Country Code:	001
Phone:	(646) 610-7650
EMail:	Not reported
Fax Number:	Not reported
Modified By:	nFormUpd
Date Last Modified:	2025-04-18

Site Id:	8248
Affiliation Type:	Facility Operator
Company Name:	NYC POLICE DEPARTMENT
Contact Type:	Not reported
Contact Name:	NYC POLICE DEPARTMENT
Address1:	59-06 LAUREL HILL BLVD
Address2:	BUILDING MAINTENANCE SECTION
City:	WOODSIDE
State:	NY
Zip Code:	11377
Country Code:	001
Phone:	(718) 476-7576
EMail:	LEVINGSTON.PICHARDO@NYPD.ORG
Fax Number:	Not reported
Modified By:	nFormUpd
Date Last Modified:	2025-09-19

Site Id:	8248
Affiliation Type:	Mail Contact
Company Name:	NYC POLICE DEPARTMENT
Contact Type:	Not reported
Contact Name:	COMMANDING OFFICER

NYPD 84TH PRECINCT (Continued) **A100193916**

Address1:	59-06 LAUREL HILL BLVD
Address2:	BUILDING MAINTENANCE SECTION
City:	WOODSIDE
State:	NY
Zip Code:	11377
Country Code:	001
Phone:	(718) 476-7576
EMail:	LEVINGSTON.PICHARDO@NYPD.ORG
Fax Number:	Not reported
Modified By:	nFormUpd
Date Last Modified:	2025-09-19

Tank Info:

Tank Number:	009
Tank Id:	62587
Material Code:	0001
Common Name of Substance:	#2 Fuel Oil (On-Site Consumption)

Equipment Records:

J02 - Dispenser - Suction Dispenser
A00 - Tank Internal Protection - None
B01 - Tank External Protection - Painted/Asphalt Coating
D01 - Pipe Type - Steel/Carbon Steel/Iron
C01 - Pipe Location - Aboveground
E00 - Piping Secondary Containment - None
F01 - Pipe External Protection - Painted/Asphalt Coating
G99 - Tank Secondary Containment - Other
H01 - Tank Leak Detection - Interstitial - Electronic Monitoring
I00 - Overfill - None
K01 - Spill Prevention - Catch Basin
L09 - Piping Leak Detection - Exempt Suction Piping

Tank Location:	Aboveground - on saddles, legs, racks, etc.... Tank bottom is elevated above grade or tank pad, allowing visual inspection.
Tank Type:	Steel/Carbon Steel/Iron
Tank Status:	In Service
Pipe Model:	Not reported
Install Date:	01/01/2001
Capacity Gallons:	25
Tightness Test Method:	-
Date Test:	Not reported
Next Test Date:	Not reported
Date Tank Closed:	Not reported
Register:	True
Modified By:	JSMACRI
Last Modified:	09/12/2022
Material Name:	#2 fuel oil (on-site consumption)

R339
SSW
1/8-1/4
0.173 mi.
914 ft.

84 PRECINCT NYPD -DDC
301 GOLD STREET
BROOKLYN, NY 0

Site 13 of 16 in cluster R

UST FINDER RELEASE **1029078175**
N/A

Relative:
Higher

Actual:
26 ft.

UST FINDER RELEASE:

Object ID:	256534
Facility ID:	NY76502
Lust ID:	NY9601818
Name:	84 PRECINCT NYPD -DDC
Address:	301 GOLD STREET
City,State,Zip:	BROOKLYN, NY 0
Address Match Type:	Not reported
Reported Date:	1996/05/06 15:59:59+00
Status:	No Further Action
Substance:	Not reported
Population within 1500ft:	8273
Domestic Wells within 1500ft:	0
Land Use:	Developed, High Intensity
Within SPA:	No
SPA PWS Facility ID:	Not reported
SPA Water Type:	Not reported
SPA Facility Type:	Not reported
SPA HUC12:	Not reported
Within WHPA:	No
WHPA PWS Facility ID:	Not reported
WHPA Water Type:	Not reported
WHPA Facility Type:	Not reported
WHPA HUC12:	Not reported
Within 100yr Floodplain:	No
Tribe:	Not reported
EPA Region:	2
NFA Letter 1:	Not reported
NFA Letter 2:	Not reported
NFA Letter 3:	Not reported
NFA Letter 4:	Not reported
Closed With Residual Contaminate:	Not reported
Coordinate Source:	State
X Coord:	-73.98315
Y Coord:	40.6958300000001
Latitude:	40.69583
Longitude:	-73.9831499999999

R340
SSW
1/8-1/4
0.173 mi.
914 ft.

84 PRECINCT NYPD -DDC
301 GOLD STREET
BROOKLYN, NY

Site 14 of 16 in cluster R

NY LTANKS **S104951147**
NY Spills **N/A**

Relative:
Higher

Actual:
26 ft.

LTANKS:

Name:	84 PRECINCT NYPD -DDC
Address:	301 GOLD STREET
City,State,Zip:	BROOKLYN, NY
Spill Number/Closed Date:	9308194 / 1993-10-06
Facility ID:	9308194
Site ID:	83065
Spill Date:	1993-10-06
Spill Cause:	Tank Overfill
Spill Source:	Tank Truck

84 PRECINCT NYPD -DDC (Continued) **S104951147**

Spill Class:	C3
Cleanup Ceased:	1993-10-06
SWIS:	2401
Investigator:	GUTIERREZ
Referred To:	Not reported
Reported to Dept:	1993-10-06
CID:	Not reported
Water Affected:	Not reported
Spill Notifier:	Other
Last Inspection:	Not reported
Recommended Penalty:	False
Meets Standard:	True
UST Involvement:	False
Remediation Phase:	0
Date Entered In Computer:	1993-10-06
Spill Record Last Update:	2005-01-03
Spiller Name:	Not reported
Spiller Company:	DINO OIL CO. INC.
Spiller Address:	Not reported
Spiller County:	001
Spiller Contact:	Not reported
Spiller Phone:	Not reported
Spiller Extention:	Not reported
DEC Region:	2
DER Facility ID:	76502
Latitude:	40.6958272
Longitude:	-73.9831531
DEC Memo:	Not reported
Remarks:	CONTAINED ON PAVEMENT - SORBENT APPLIED BY DINO OIL CO. POSSIBLE 2 GALLONS IN SEWER - NYC DEP IS NOTIFIED.

All Materials:

Site ID:	83065
Operable Unit ID:	986869
Operable Unit:	01
Material ID:	554085
Material Code:	0009
Material Name:	gasoline
Case No.:	Not reported
Material FA:	Petroleum
Quantity:	-10.00
Units:	G
Recovered:	.00
Oxygenate:	Not reported

Name:	84 PRECINCT NYPD -DDC
Address:	301 GOLD STREET
City,State,Zip:	BROOKLYN, NY
Spill Number/Closed Date:	9601161 / 2004-12-10
Facility ID:	9601161
Site ID:	83067
Spill Date:	1996-04-23
Spill Cause:	Tank Overfill
Spill Source:	Commercial/Industrial
Spill Class:	C4
Cleanup Ceased:	Not reported
SWIS:	2401

84 PRECINCT NYPD -DDC (Continued) **S104951147**

Investigator:	JAKOLLEE
Referred To:	Not reported
Reported to Dept:	1996-04-23
CID:	282
Water Affected:	Not reported
Spill Notifier:	Other
Last Inspection:	Not reported
Recommended Penalty:	False
Meets Standard:	False
UST Involvement:	False
Remediation Phase:	0
Date Entered In Computer:	1996-04-23
Spill Record Last Update:	2005-01-03
Spiller Name:	N/A
Spiller Company:	SAME
Spiller Address:	Not reported
Spiller County:	001
Spiller Contact:	N/A
Spiller Phone:	Not reported
Spiller Extention:	Not reported
DEC Region:	2
DER Facility ID:	76502
Latitude:	40.6958272
Longitude:	-73.9831531
DEC Memo:	Prior to Sept, 2004 data translation this spill Lead_DEC Field was KOLLEENY SITE INVESTIGATED BY URS, THEN LIRO. LIRO WILL INSTALL REMEDIAL SYSTEM TO CLEAN UP THIS SITE AND ADJACENT ENGINE CO. 207. SEE ALSO SPILLS 9512589 AND 9601818; FROM SAME TANKS. WHEN SITE HAS BEEN REMEDIATED, ALL THREE SPILLS SHOULD BE CLOSED. The site is currently under remediation by LiRo. The site being the same, this spill as well as spill# 9601818 are being closed, keeping the initial # 9512589 open.- IMDAD (12/10/04).
Remarks:	they removed 4 550 gallon tanks and found the gas spill.apparent overfill over the years. they will be doing more excavating tommorow.tanks were ok they had no leaks.

All Materials:

Site ID:	83067
Operable Unit ID:	1032715
Operable Unit:	01
Material ID:	350978
Material Code:	0009
Material Name:	gasoline
Case No.:	Not reported
Material FA:	Petroleum
Quantity:	.00
Units:	G
Recovered:	.00
Oxygenate:	Not reported

Name:	84 PRECINCT NYPD -DDC
Address:	301 GOLD STREET
City,State,Zip:	BROOKLYN, NY
Spill Number/Closed Date:	9601818 / 2004-12-04
Facility ID:	9601818
Site ID:	269442
Spill Date:	1996-05-06

84 PRECINCT NYPD -DDC (Continued) **S104951147**

Spill Cause:	Tank Failure
Spill Source:	Institutional, Educational, Gov., Other
Spill Class:	B3
Cleanup Ceased:	Not reported
SWIS:	2401
Investigator:	JAKOLLEE
Referred To:	Not reported
Reported to Dept:	1996-05-06
CID:	312
Water Affected:	Not reported
Spill Notifier:	Other
Last Inspection:	Not reported
Recommended Penalty:	False
Meets Standard:	False
UST Involvement:	True
Remediation Phase:	0
Date Entered In Computer:	1996-05-06
Spill Record Last Update:	2005-01-03
Spiller Name:	Not reported
Spiller Company:	NYPD
Spiller Address:	1 POLICE PLAZA
Spiller County:	001
Spiller Contact:	Not reported
Spiller Phone:	Not reported
Spiller Extention:	Not reported
DEC Region:	2
DER Facility ID:	76502
Latitude:	40.6958272
Longitude:	-73.9831531
DEC Memo:	Prior to Sept, 2004 data translation this spill Lead_DEC Field was KOLLEENY SITE WAS INVESTIGATED BY URS, THEN LIRO. LIRO WILL INSTALL REMEDIAL SYSTEM TO CLEAN UP THIS SITE AND ADJACENT ENGINE CO. 207. SEE ALSO SPILLS 9512589 AND 9601161; FROM SAME TANKS. WHEN SITE HAS BEEN REMEDIATED, ALL THREE SPILLS SHOULD BE CLOSED. The Site is under remediation by LiRo and being the same site as mentioned above, this spill # is being closed along with # 9601161, and keeping the initial # 9512589 only as open. - IMDAD (12/10/04).
Remarks:	caller just got results back today after performing a tank removal

All Materials:

Site ID:	269442
Operable Unit ID:	1029465
Operable Unit:	01
Material ID:	351622
Material Code:	0009
Material Name:	gasoline
Case No.:	Not reported
Material FA:	Petroleum
Quantity:	.00
Units:	G
Recovered:	.00
Oxygenate:	Not reported

SPILLS:

Name:	84 PRECINCT NYPD -DDC
Address:	301 GOLD STREET

84 PRECINCT NYPD -DDC (Continued) **S104951147**

City,State,Zip:	BROOKLYN, NY
Spill Number/Closed Date:	9512589 / Not Reported
Facility ID:	9512589
Facility Type:	ER
DER Facility ID:	76502
Site ID:	83066
DEC Region:	2
Spill Cause:	Unknown
Spill Class:	B3
SWIS:	2401
Spill Date:	1996-01-10
Investigator:	ADZHITOM
Referred To:	ISCO PILOT TEST IS APPROVED
Reported to Dept:	1996-01-10
CID:	204
Water Affected:	Not reported
Spill Source:	Commercial/Industrial
Spill Notifier:	Other
Cleanup Ceased:	Not reported
Cleanup Meets Std:	False
Last Inspection:	Not reported
Recommended Penalty:	False
UST Trust:	False
Remediation Phase:	5
Date Entered In Computer:	1996-01-10
Spill Record Last Update:	2025-04-03
Spiller Name:	BOB KREUZER
Spiller Company:	NEW YORK CITY PD 84 PRCNT
Spiller Address:	301 GOLD STREET
Spiller Company:	001
Contact Name:	BOB KREUZER
Latitude:	40.6958272
Longitude:	-73.9831531
DEC Memo:	Prior to Sept, 2004 data translation this spill Lead_DEC Field was KOLLEENY SITE WAS INVESTIGATED BY URS, THEN LIRO. LIRO WILL INSTALL REMEDIAL SYSTEM TO ADDRESS THIS SITE AND ADJACENT ENGINE CO. 207. SEE ALSO SPILLS 9601161 AND 9601818; FROM SAME TANKS. WHEN SITE HAS BEEN REMEDIATED, ALL THREE SPILLS SHOULD BE CLOSED. The Site is currently under remediation by LiRo. It being the same site, the above-mentioned two spills have been closed today keeping this initial one open. - IMDAD (12/10/04). LiRo is operating a multi-phase extraction system at this site and the adjacent Engine Co. 207 site, which have been combined for purposes of remediation. This spill transferred from Kolleeny to A. Zhitomirsky on 4/13/05. - JK 6-2-2005 Reviewed a Monitoring Report for the above referenced site. The report presented remedial system performance and groundwater monitoring data. The data show that wells adjacent to Gold Street showed increasing contaminant concentrations. In the report LiRo proposed to discontinue groundwater sampling at wells MW-1, MW-2, MW-3, MW-4, MW-5, MW-12 and MW-13. The Department concurred with this proposal. However, the Department recommended

84 PRECINCT NYPD -DDC (Continued) **S104951147**

that LiRo should take steps to address the increases in dissolved-phase VOC levels in the wells adjacent to Gold Street. AZ 8-28-2005 Reviewed a Monitoring Report for June 2005. The report presented remedial system performance and groundwater monitoring data. Groundwater contaminant levels appear to be falling along the west side of Gold Street. In the report LiRo proposed to install ORC socks at wells MW-15, MW-17, 84MW-2 and 84MW-6. The Department concurred with this proposal. AZ 2/9/2006 Reviewed a Monitoring Report received in November 2005. The system was down for 26 days in September due to clogged lines. Franklin has been directed to make necessary repairs to increase induced vacuum in the 84th Pct. driveway area. AZ 3/20/2006 Stuart Knoop (Langan Engineering) 212-479-5461 reported that during their site investigation at the adjacent property 167 Johnson Street they found dissolved phase in groundwater on the north-western part of the property on Gold Street. BTEX and naphthalene were encountered at concentrations 2009 ppb total VOCs and 680 ppb total SVOCs . New spill was opened # 0514513. AZ 5/15/2006 Reviewed a Monitoring Report for October - December 2005. Recent groundwater analytical results showed total VOC concentrations up to 4,462 ppb in MW-6. The current sampling results showed increase in VOC levels in wells MW-17, 84MW-2 and 84MW-6 in the portion of 84 Precinct. AZ 5-24-2006 Stuart Knoop 212-479-5461 (GDY Properties - real estate developers). During Phase 2 Environmental Site Assessment they discovered in the north-western portion of the property adjacent to the 84th Precinct some exceedances of VOCs in groundwater (2,000 ppb total VOCs) and soil (4,140 ppb total VOCs). The contaminated area is cross gradient from the 84th Precinct. They will remove contaminated soil from the site and take end point samples. They are putting a soil vapor barrier underneath a future residential tower building. Also, they found perc in two groundwater samples obtained from wells at 93 ppb and 17 ppb. When the excavation is complete a report will be submitted to DEC. AZ 9/25/2006 Stuart Knoop from Langan Engineering @212-479-5461 inquired about the site. AZ 12/01/2006 Reviewed a Monitoring Report for April - June 2006 by Roux. Flow meter is broken therefore the system's efficiency in removing VOCs in gw is unknown. The MPE system needs rebalancing to ensure maximum vacuum and fluid extraction rates in EW-6, EW-8, EW-12, PD-BW-6, and PD-BW-2. In a telephone conversation with Brian Morissey I concurred with removing 84-MW-5 from gw the sampling program because VOCs and SVOCs were not detected for two consecutive monitoring events. The total VOC concentrations in MW-20 sharply increased. MW-2

84 PRECINCT NYPD -DDC (Continued) **S104951147**

has 10,450 ppb total VOCs. AZ
5-11-2007 Reviewed a Monitoring Report for July - September 2006 dated January 5, 2007. MPE system
had an uptime of 9%. because of failure of liquid transfer pump P-101. System has restrictive fluid
flow and vacuum on the extraction wells. VOC concentrations ranging from 2,360 ppb to 8, 840 ppb in
four of the 18 monitoring wells. Wells MW-15 and MW-20 show large increase in total VOC
concentrations from the previous sampling round. Roux listed as upcoming tasks repair of the liquid
pump, re-starting the MPE system and making adjustments to increase floe extraction and vacuum at
extraction wells EW-11,EW-12,PD-BW-02 and PD-BW-05. The MPE system needs adjustment. Roux
recommended inspection of the water flow meter, removal of several monitoring wells from the
sampling program, removal of SVOCs from the sample schedule, inclusion of several bioremediation
parameters in the sampling program. E-mail was sent to DDC/Roux/Greyhawk: MPE system at this site
had an uptime of 9% because of failure of liquid transfer pump P-101. System has restrictive fluid
flow and vacuum on the extraction wells. VOC concentrations ranging from 2,360 ppb to 8, 840 ppb in
four of the 18 monitoring wells. Wells MW-15 and MW-20 show large increase in total VOC
concentrations from the previous sampling round. Roux listed as upcoming tasks repair of the liquid
pump, re-starting the MPE system and making adjustments to increase flow extraction and vacuum at
extraction wells EW-11, EW-12, PD-BW-02 and PD-BW-05. The MPE system needs adjustment. Al these
tasks should be performed without delay.Roux recommended inspection of the water flow meter,
removal of SVOCs from the sampling schedule and inclusion of several bioremediation parameters in
the sampling program. All these recommendations are approved. Sampling of wells MW-06 and 84MW-05
could be discontinued. AZ 8-11-2008 An e-mail was sent to Roux/Greyhawk/DDC/V. Brevdo: 8-11-2008 An
e-mail was sent to Roux/Greyhawk/DDC/V. Brevdo: I have reviewed report for the above spill
submitted on June 2, 2008. This spill was issued on March 29, 2001 when concentrations of
semi-volatile organic compounds (SVOCs) around a 10,000-gallon tank containing #2 fuel and
3,000-gallon tank containing diesel were found to exceed allowable regulatory guidelines. The tanks
are closed in place. Spill #9512589 at this site is currently being remediated by Greyhawk/Roux
Associates for gasoline contamination. The spill #0013663 will be incorporated into
investigation/remediation of spill#9512589. However, soil and groundwater testing should be
performed around the #2 fuel tank and the diesel tank prior to the closure of spill #9512589. An

84 PRECINCT NYPD -DDC (Continued) **S104951147**

electronic copy of the report dated June 2, 2008, should be submitted to DEC. The spill #0013663 was consolidated with spill #9512589. The spill #0013663 was consolidated with spill #9512589. AZ 12-20-2010 An e-mail was sent to DDC/V. Brevdo, S. Frank (LiRo): Dear Steve, I have reviewed a quarterly monitoring report and site turn-over status. The report proposed advancement of five borings and installation of one well. These proposals are approved. Also, the report stated that a number of diesel/gasoline tanks were closed in place. These tanks could be a continued source of contamination. Excavation of these tanks should be considered as one of the remedial options, if feasible. The Responsible Party and Contractors are responsible for the safe execution of the Work Plan. Elevated levels of soil and dissolved groundwater contamination exist at this site. The City s consultant conducted a site reconnaissance, well inspection, and a round of water gauging in June 2010. Residual soil and groundwater contamination remain at the site. Moderate to high level VOC remain in the groundwater. The MPE remediation system has been offline since 2007 due to failure of the discharge pump and phase separator transfer pump. Two bio-injections were performed at the site in 2008-2009. The DEC has made several requests in correspondence requesting to repair the system. Consultants proposed conducting an additional site investigation to determine current soil conditions. DEC approved proposed advancement of five borings and installation of one well. Also, DEC recommended in December 2010 excavation of a number of diesel/gasoline tanks were closed in place, if feasible., since these tanks could be a continued source of contamination. AZ 3-25-2011 Reviewed tank closure report dated 12/13/2010 4,000 gal gasoline tank was removed. 2 samples were taken from the bottom and 2 samples were taken from suction line and dispenser location excavation. No VOC exceedances were recorded. SVOCs were present in soil samples dispensers and pipeline. The SVOCs that were detected were below CP-51 numbers. No side samples were taken due to a steel sheet piles. AZ 10-12-2011 Received and reviewed proposals for in-situ chemical oxidation (ISCO) pilot test. I called S. Frank and expressed concerns regarding heat generation effects on communications and existing tanks. The following e-mail was received in response: Dear Alex, I received your voice mail expressing concern about heat generation and potential impact to USTs and utilities at the 84th Precinct site. Because the depth to water is about 20 feet, the tops of the injection well screens will be set at 18 feet which is far below the depth of the UST bottoms (which are founded on a concrete slab at a depth of about 12 feet) and infrastructure at

84 PRECINCT NYPD -DDC (Continued) **S104951147**

the site. Therefore we are
comfortable that no damage will result and no warranties will be voided through application of
peroxide at the site. Please call if you require further information.
An e-mail was sent to S.
Frank/F. Ashkan/ V. Brevdo: Dear Steve, I have reviewed in-Situ Chemical Oxidation (ISCO) Pilot
Test Work Plan. I have expressed concern about the heat generation impact to USTs and utilities.
You are stating that LiRo is comfortable that no damage will result. Based on this statement, the
proposed pilot test is approved. EPA should be notified of the injection. The Responsible Party and
its contractors are solely responsible for the safe execution of all work performed at the site,
and in particular, are responsible for identifying subsurface utilities and safeguarding the
structural integrity of any buildings, utilities, and other structures both on- and off-site that
may be adversely affected by the work. The Responsible Party and its contractors must obtain any
local, state or federal permits or approvals that may be required to perform the work necessary to
address this spill. Furthermore, the Responsible Party and its contractors are solely responsible
for the implementation of all appropriate health and safety measures during the performance of this
work. AZ 1-9-2012 An email was sent to LiRo/F. Ashkan/V. Brevdo:Dear Steve, I have reviewed a
quarterly monitoring report for the period of April through August 2011 and dated October 31, 2011.
The report stated that LiRo will conduct an In-Situ Chemical Oxidation pilot test which was
approved by DEC on October 12, 2011. LiRo proposed removing several monitoring wells from the
monitoring program. Monitoring wells MW-03 and MW-13 could be removed from the monitoring program.
AZ 6-20-2012 Reviewed QMR September through November 2011 dated February 23, 2012. Elevated levels
of VOC and SVOC in soil in the parking area of the precinct. VOCs in groundwater ranging from 128
ppb to 9,317 ppb. ORC socks are installed. AZ 10-9-2012 Reviewed QMR September 2011 through Feb
2012 2011 dated May 31, 2012. Wells MW-09, EW-09/MW-14,EW-05 and EW-07 will be re-developed and
one-time sampled. Based on the results of the site visit to evaluate removal of remaining
closed-in-place USTs, GPR/Radio Frequency/Electromagnetic survey to confirm the presence of of the
USTs will be conducted. The survey will also include the driveway are south of 84th precinct to try
to determine location of piping from the emergency generator to the 10,000 gallon #2 fuel oil UST.
DEC approved ISCO (hydrogen peroxide) test on October 12, 2011. This test is yet to be done. AZ
4-19-2013 Six injection wells were installed in May 2012. In April 2012 total VOC concentrations

84 PRECINCT NYPD -DDC (Continued) **S104951147**

were up to 16,030 ppb in PD-BW-06. ISCO pilot rest will be completed. Four injections are planned.
GPR survey to locate USTs will be conducted. AZ 7-5-2013 Reviewed QMR report dated January 15,
2013. The WP recommended 4 injection events. A total of three events were completed. A total of
2,880-gallon of iron catalyst and 9,900-gallons of 8% hydrogen peroxide have been injected into the
six injection wells between May 2012 and August 2012. Dissolved phase VOC impacts remain in the
vicinity of wells MW-A, FW-05 and MW-07/EW-06. Offsite well MW-15 showed an order of magnitude
increase compared to the April 2012 sampling. Nuisance odors were reported in the basement area
adjacent top the injection area. As a result, the fourth ISCO injection event has been temporarily
halted. LiRo will evaluate ways to address odor issues. AZ 5-15-2014 Reviewed report dated
10/28/2013. Increased VOC concentrations in January 2013 and August 2013 indicate rebounding
levels.Off site wells MW-15 and MW-17 reported increase in VOC concentrations in August 2013. Due
to nuisance odors in the basement area the fourth ISCO injection will be delayed. Potential off
gassing issues will be addressed. AZ 9-2-2014 Reviewed report dated 1/09/2014. Routine groundwater
sampling was completed in November 2013. Dissolved phase VOC impacts remain in the vicinity of
wells MW-A, EW-05, MW-07/EW-06. The fourth application event event will be completed and potential;
off-gassing issues will be addressed. AZ 12-22-2014 Reviewed a monitoring report December 2013 -
April 2014 dated June 19, 2014. Groundwater sampling was completed in February 2014 and April 2014.
Dissolved phase VOC impacts at 84th Pct remain along the driveway/alleyway, reported decrease in
total VOC concentrations in all but one location. Due to ongoing construction at the adjacent
building the fourth ISCO injection will be delayed. AZ 4-22-2015 Reviewed a monitoring report
August 2014 - October 2014 dated February 17, 2015. LiRo proposes to advance 5 soil borings along
the 84th Precinct Alleyway to assess the current soil situation. One additional soil boring is
recommended along the sewer line (along Gold Street) to assess the current soil situation.Based on
the results of the proposed investigation, LiRo proposes to abandon the current ISCO injection
wells and install new wells. The following e-amil was sent to S. Frank/V. brevdo: Dear Steve, I
have reviewed a monitoring report for the period of August 2014 to October 2014, dated February 17,
2015. LiRo proposes to advance five soil borings along the 84th Precinct alleyway to assess the
current soil situation. One additional soil boring is recommended along the sewer line (along Gold
Street) to assess the current soil situation. Based on the results of

84 PRECINCT NYPD -DDC (Continued) **S104951147**

the proposed investigation,
LiRo proposes to abandon the current ISCO injection wells and install new wells. I concur with this
proposals. This Work Plan is approved. The Responsible Party and its contractors are solely
responsible for the safe execution of all invasive work performed at the site. Alex Zhitomirsky
1-11-2016 Reviewed a monitoring report November 2014 - February 2015 dated May 26, 2015. Soil data
collected indicates that soil contamination is present at and below the groundwater table, in the
saturated zone along the driveway area of 84 Precinct. The fourth ISCO injection event was
completed in July 2014. Groundwater sampling was completed in January 2015. Dissolved phase VOC
impacts were recorded in 11 wells. The total VOC concentrations above AWQSGV's ranged from 6 ppb to
10.996 ppb. AZ 2-12-2016 Reviewed a Work Plan dated December 7, 2015. The Work Plan proposed a
modified ISCO injections. Four rounds of ISCO injections were completed at the site, however,
significant groundwater contamination remains at the site. Left a message for S. Frank. AZ
2-23-2016 Discussed the site over the phone with S. Frank. The following e-mail was received from
S. Frank: Dear Alex, During our phone conversation today, you stated that you would like LiRo to
re-examine any alternatives to additional injections at the 84th Precinct Site. You mentioned that
you would like us to remove any closed in place tanks or do a source removal type of soil
excavation. As I mentioned, the soil contamination is relatively deep and due to the proximity of
the station house in the most contaminated portion of the site, excavation may not be feasible. We
will revisit the excavation approach, however, and consider if any tank removal work is feasible.
We will provide a letter detailing the evaluation and any potential changes that we could make to
our previously submitted injection plan. Sincerely, Steve AZ 1-30-2017 Reviewed a report for the
period of Sept. 2015 through February 2016. The report stated 13 reported VOC above AWQSGV. Nine of
the 13 wells with exceedances are associated with the 84th Precinct side. The total VOC
concentrations ranged from 263 ppb to 16,899 ppb. Four wells on the side of EC 207 concentrations
ranged from 32 ppb to 12,850 ppb. LiRo will conduct GPR survey in the alley (84th Pct.0 to
determine possible locations of the closed in place UST piping. Additionally, LiRo will evaluate
excavating test pits or completing borings based on the GPR results in the alleyway to determine if
piping source areas are present. AZ 1-31-2017 The following e-mail was sent to S. Frank and V.
Brevdo: Dear Steve, Based on the latest monitoring report dated August 4, 2016, significant VOC

84 PRECINCT NYPD -DDC (Continued) **S104951147**

impacts were noted in the groundwater at the site. The total VOC concentrations ranged from 23 ppb to 12,227 ppb. As per LiRo proposal, test pits should be excavated, if feasible. If contaminated soil is encountered, it should be removed. End point samples should be taken. The test pits should be performed without delay. The Responsible Party and its contractors are solely responsible for the safe execution of all invasive work performed at the site, and in particular, are responsible for identifying subsurface utilities and safeguarding the structural integrity of any excavations, buildings, utilities, and other structures both on- and off-site that may be adversely affected by the work. The Responsible Party and its contractors must obtain any local, state or federal permits or approvals that may be required to perform the work necessary to address this spill. Furthermore, the Responsible Party and its contractors are solely responsible for the implementation of all appropriate health and safety measures during the performance of this work. Sincerely, Alex Zhitomirsky - Engineering Geologist 2 NYS Department of Environmental Conservation 47-40 21st Street, Long Island City, NY 11101 Phone: 718.482.6387 - Fax: 718.482.6390 Email: alexander.zhitomirsky@dec.ny.gov 5-4-2017 Reviewed a report for the period of June 2016 through August 2016. GPR survey was performed in the alley (84th Pct.) to determine possible locations of the closed in place UST piping. Anomaly was detected in the general area of the closed-in-place USTs. Monthly EFR is conducted. Several test pits will be advanced to determine possible sources of contamination. The total VOC concentrations ranged from ND to 20,939 ppb. AZ 11-13-2017 Reviewed a report for the period of Dec. 2016 through Feb. 2017. Monthly EFR is conducted. Several test pits will be advanced to determine possible sources of contamination. Due to the relatively high VOC concentrations reported in EW-05 in January 2017, LiRo will collect samples from wells previously removed from the sampling program. The total VOC concentrations ranged from ND to 19,378 ppb. AZ 1-25-2018 Reviewed a report for the period of March 2017 through May 2017. Monthly EFR is conducted. The reported VOC concentrations in EW-05 returned to historical values. LiRo submitted to NYCDDC a Site and Health Safety Plan for approval. Once the Plan is approved, the planned test pits will completed. AZ 3-2-2018 Reviewed a report for the period of June 2017 through August 2017. Monthly EFR is conducted. The reported VOC concentrations in EW-05 returned to historical values. The Health and Safety Plan was approved by NYCDDC. The planned test pits are scheduled for completion. ORC socks will be changed. Monitoring well EW-05 reported

84 PRECINCT NYPD -DDC (Continued) **S104951147**

VOC concentrations of 7,209
ppb in July 2017. Also, monitoring well EW-03/MW-11, previously removed from sampling program,
reported 1,195 ppb of total VOCs in July 2017. AZ 8-29-2018 Reviewed a report for the period of
Sept. 2017 through Nov. 2017. Monthly EFR is conducted. The reported VOC concentrations in EW-05
returned to historical values. ORC socks will be changed. Monitoring well EW-05 reported VOC
concentrations of 1,609 ppb in October 2017. The test pits were advanced in October 2017. No former
fueling piping was identified in any of the test pits. AZ 6-6-2019 Reviewed a report for the period
of June 2018 through August 2018. Monthly EFR is conducted. No free-phase product was measured
during EFR events. ORC socks will be changed. Groundwater samples from the 84th Precinct parcel
along the driveway/alleyway/sidewalk reported dissolved-phase VOC concentrations greater than
NYSDEC standards in ten wells. The highest concentration was measured in PD-BW-05 at 10,117 ppb 0n
7/16/18. AZ 8-6-2019 Reviewed the Evaluation of Remedial Alternatives report dated May 17, 2019.
LiRo considers that S-ISCO (Surfactant Enhanced In-Situ Chemical Oxidation) technology is most
likely to provide a relatively low cost effective, accelerated remediation of petroleum-related
VOCs at the site. They recommended I-ISCO as the preferred remedial alternative. This proposal was
approved via e-mail. The following e-mail was sent to S. Frank and V. Brevdo: Dear Steve, I have
reviewed the Evaluation of Remedial Alternatives report dated May 17, 2019. LiRo considers that
S-ISCO (Surfactant Enhanced In-Situ Chemical Oxidation) technology is most likely to provide a
relatively low cost effective, accelerated remediation of petroleum-related VOCs at the site. They
recommended I-ISCO as the preferred remedial alternative. I approve this proposal. A design of the
proposed injections should be submitted to DEC. USEPA must approve the proposed injections.
Sincerely, Alex Zhitomirsky - Engineering Geologist 2 NYS Department of Environmental Conservation
47-40 21st Street, Long Island City, NY 11101 Phone: 718.482.6387 - Fax: 718.482.6390 Email:
alexander.zhitomirsky@dec.ny.gov 10-15-2019 Reviewed a report for the period of September 2018
through November 2018. Soil data collected March 2018 in the sidewalk area, along Gold Street,
determined that the upper northern portion of the sidewalk area is not impacted by petroleum
contamination. However, contaminated soils are present to the south along Gold Street sidewalk.
Five wells reported increases in total VOC concentrations and seven wells reported decreases in
total VOC concentrations. The highest concentration was measured in PD-BW-06 at 9,116 ppb. Monthly

84 PRECINCT NYPD -DDC (Continued) **S104951147**

EFR is conducted. No free-phase product was measured during EFR events. ORC socks will be changed.
AZ 2-21-2020 The following e-amil was sent to S. Frank and V. Brevdo: Dear Steve, I have reviewed
the revised NYPD 84th Precinct/FDNY Engine Company 207 Work Plan received on February 13, 2020. I
concur with this plan. The Responsible Party and its contractors are solely responsible for the
safe execution of all invasive work performed at the site, and in particular, are responsible for
identifying subsurface utilities and safeguarding the structural integrity of any excavations,
buildings, utilities, and other structures both on- and off-site that may be adversely affected by
the work. The Responsible Party and its contractors must obtain any local, state or federal permits
or approvals that may be required to perform the work necessary to address this spill. Furthermore,
the Responsible Party and its contractors are solely responsible for the implementation of all
appropriate health and safety measures during the performance of this work. Sincerely, Alex
Zhitomirsky 1-25-2021 DEC reviewed a monitoring report dated November 25, 2020. Routine groundwater
sampling was completed in July 2020. According to the report, of the 10 groundwater samples
submitted for laboratory analysis from the 84th Precinct facility, VOC concentrations above AWQSGVs
were reported in eight samples. These include wells, 84MW-02, 84MW-03, 84MW-06, EW-12, MW-16,
MW-17, MW-18, and MW-20R. The total VOC concentrations in these eight samples from the 84th
Precinct ranged from 5 micrograms per liter (?g/L) in well MW-16 to 1,137 ?g/L in well EW-12. The
total VOC concentrations reported were within historical ranges. Of the 10 groundwater samples
collected from 84th Precinct wells, four wells reported increases in total VOC concentrations, five
wells reported decreases in total VOC concentrations, and one well reported no change (non-detect)
when compared to the April 2020 or most recent sampling event. Wells within the injection
(driveway/alleyway) area have historically shown variability in VOC concentrations. Wells located
along Gold Street, MW-16 and MW-18 (on-site) and wells MW-15 and MW-17 (off-site) have also shown
variability in VOC concentrations. During this monitoring period, on-site well MW-16 and well MW-18
reported a decrease and an increase, respectively, in total VOC concentrations compared to the
April 2020 sampling data. In summary, petroleum impacts at the 84th Precinct facility are
concentrated in the alleyway/driveway and in the Gold Street sidewalk, alongside the precinct
facility. The ORC socks were replaced in several wells in July 2020. EFR was performed during this
monitoring period. Due to contractual limitations, completion of

84 PRECINCT NYPD -DDC (Continued) **S104951147**

approved S-ISCO injection work
plan has been postponed until the first quarter of 2021. AZ 3-18-2021
Reviewed a report dated
January 27, 2020. ORC socks are utilized in the following wells:MW-16,
MW-17, MW-18, MW-20R,
84MW-02, 84MW-03, 84MW-06, PD-BW-05, PD-BW-06, EW-12.Routine
groundwater sampling was completed in
September 2020.Groundwater samples from the 84th Precinct parcel along
the
driveway/alleyway/sidewalk, reported dissolved-phase VOC
concentrations greater than NYSDEC
standards in wells 84MW-02, 84MW-03, 84MW-06, EW-12, MW-16, MW-17,
MW-18, MW-20R, and PD-BW-06.
Dissolved-phase concentrations at the site have shown high degrees of
variability. In summary,
petroleum impacts at the 84th Precinct facility are concentrated in
the alleyway/driveway and in
the Gold Street sidewalk, alongside the precinct facility.LiRo has
submitted a work plan and NYSDEC
has approved the use of Surfactant Enhanced In-Situ Chemical Oxidation
(S-ISCO) at the site. In
September 2020, LiRo was informed by NYCDCC of revisions to the FY2021
budget (covering period of
July 2020 through June 2021). As a result, EFR at the site has been
reduced to quarterly
(free-phase product is not present) and only one round of S-ISCO
injections will be completed in
the spring of 2021. The highest total VOC concentrations were reported
at 8,871 ppb. AZ 8-11-2021
Reviewed a report dated April 30, 2021.During the current monitoring
period (December 2020 through
February 2021), the following activities were performed: Routine
groundwater gauging and sampling
was completed December 1-3, 2020. EFR was completed on select wells on
January 21, 2021. Of the 11
groundwater samples submitted for laboratory analysis from the 84th
Precinct facility, VOC
concentrations above AWQSGVs were reported in seven samples. These
include wells 84MW-03, EW-12,
MW-16, MW-17, MW-18, MW-20R, and PD-BW-06. The total VOC
concentrations in these seven samples from
the 84th Precinct ranged from 6 micrograms per liter (?g/L) in well
MW-16 to 4,961 ppb in well
PD-BW-06. The total VOC concentrations reported were within historical
ranges. Of the 11
groundwater samples collected from 84th Precinct wells, nine wells
reported increases in total VOC
concentrations and two wells reported decreases in total VOC
concentrations when compared to the
previous sampling event (September 2020) or most recent sampling
event. AZ 12-15-2021 Reviewed a
report dated August 16, 2021 for the period of March 2021 through May
2021.Of the 12 groundwater
samples submitted for laboratory analysis from the 84th Precinct
facility, VOC concentrations above
AWQSGVs were reported in eight samples. These eight wells are:
84MW-02, 84MW- 03, 84MW-06, EW-12,

84 PRECINCT NYPD -DDC (Continued) **S104951147**

MW-18, MW-20R, PD-BW-05, and PD-BW-06. The total VOC concentrations in these eight samples from the
84th Precinct ranged from 37 micrograms per liter (ppb) in well
PD-BW-05 to 6,060 ppb in well
PD-BW-06. The total VOC concentrations reported for all wells sampled were within historical
ranges. Of the 12 groundwater samples collected from 84th Precinct wells, five wells reported
increases in total VOC concentrations, six wells reported decreases in total VOC concentrations,
and one well reported no change when compared to the previous sampling event (December 2020). AZ
4-7-2022 Reviewed a report dated December 1, 2021, for the period of June 2021 through August 2021.
Of the 12 groundwater samples submitted for laboratory analysis from the 84th Precinct facility,
VOC concentrations above AWQSGVs were reported in ten samples. These ten wells are: 84MW-02, 84MW-
03, 84MW-06, EW-12, MW-15, MW-16, MW-18, MW-20R, PD-BW-05, and PD-BW-06. The total VOC
concentrations in these ten samples from the 84th Precinct ranged from 8 micrograms per liter (ppb)
in well MW-16 to 3,891 ppb in well PD-BW-06. Of the 12 groundwater samples collected from 84th
Precinct wells, ten wells reported increases in total VOC concentrations, and two wells reported
decreases in total VOC concentrations when compared to the previous sampling event (March 2021) or
most recent sampling event. Wells within the injection (driveway/alleyway) area have historically
shown variability in VOC concentrations. Wells located along Gold Street, MW-16 and MW-18 (on-site)
and wells MW-15 and MW-17 (off-site) have also shown variability in VOC concentrations. During this
monitoring period, both wells (MW-16 and MW-18) reported VOCs at concentrations above AWQSGVs. Both
wells reported an increase in total VOC concentrations compared to the March 2021 sampling data.
The VOC concentrations in off-site well MW-15, reported one VOC (1,2,4-Trimethylbenzene) at
concentrations above its respective guidance value and MW-17 reported no VOCs at concentrations
above AWQSGVs. Historically, VOC concentrations in off-site wells MW-15 and MW-17 have shown high
variability. LiRo will continued use of ORC socks. LiRo will complete of post S-ISCO soil sampling
to evaluate the effectiveness of S-ISCO injections on soil conditions (estimated 2Q2022). AZ
12-16-2022 Reviewed a report for the period of March 2022 through May 2022. Groundwater sampling
was completed for this monitoring period on March 14, 2022, and March 16, 2022.Of the ten
groundwater samples submitted for laboratory analysis from the 84th Precinct facility, VOC
concentrations above AWQSGVs were reported in seven wells. These seven wells include: 84MW-02,
84MW-03, 84MW-06, EW-12, MW-17, MW-18, and MW-20R. The total VOC

84 PRECINCT NYPD -DDC (Continued) **S104951147**

concentrations in these seven
samples from the 84th Precinct ranged from 222 micrograms per liter (g/L) in well 84MW-03 to 1,613
g/L in well MW-20R. Of the ten groundwater samples collected from 84th Precinct wells, six wells
reported decreases in total VOC concentrations, and four wells reported increases in total VOC
concentrations when compared to the previous sampling event (January 2022) or most recent sampling
event. Wells within the injection (driveway/alleyway) area have historically shown variability in
VOC concentrations. ORC socks are utilized in the following wells: 84th Precinct: MW-16, MW-17,
MW-18, 84MW-02, 84MW-03, PD-BW-06, PD-BW-05, EW-12. AZ 7-20-2023 Reviewed a report for the period
of June 2022 through September 2022. Soil borings advanced in 2022 (post S-ISCO injections),
reported (with the exception of a few soil samples) decreases in total VOC concentrations within
the alleyway. Reductions in specific depth intervals were noted in LBR-31, LBR-33, LBR-34, LBR-35,
LBR-37, LBR-38, LBR-39, LBR-40, and LBR-41.Based on laboratory data and drilling observations,
soils within the alleyway with petroleum contamination were LBR-35 and LBR-36, in the western
portion of alleyway at depths of 26 to 35 ft. bgs and to borings LBR-40 and LBR-41 at depths of 28
to 35 ft. bgs in the eastern portion of the alleyway. Reductions in VOC concentrations were also
reported in borings completed along the Gold Street sidewalk in LBR-31, LBR-33 and LBR-34. However,
based on laboratory data and drilling observations, VOC impacted soils within the Gold Street
sidewalk remained present in LBR-31, LBR-33 and LBR-34 at shallower depths to north (LBR-31) at 20
to 23 ft. bgs. to 24 to 28 ft. bgs in LBR-33 and 24 to 34 ft. bgs in LBR-34. The S-ISCO injections
were completed within the Gold Street sidewalk area and the alleyway at depths of 25 to 30 ft. bgs.
The 2022 soil data indicates that reductions in VOC concentrations were noted in soil, however,
petroleum impacts remain with some concentrations outside the injection depth range. LiRo will
continue use of ORC socks in wells. AZ 9-13-2023 Reviewed a report for the period of October 2022
through December 2022.Routine groundwater sampling was completed in November/December 2022.
Groundwater samples from the 84th Precinct parcel along the driveway/alleyway/sidewalk, reported
dissolved-phase VOC concentrations greater than NYSDEC standards in several wells and include
84MW-02, 84MW-03, 84MW-06, EW-12, MW-18, MW-20R, and PD-BW-06. Dissolved-phase concentrations at
the Site have shown high degrees of variability. ORC socks are utilized in wells MW-16, MW-17,
MW-18, MW-20R, 84MW-02, 84MW-03, PD-BW-05, PDBW- 06, EW-12. Of the eleven groundwater samples

84 PRECINCT NYPD -DDC (Continued) **S104951147**

submitted for laboratory analysis from the 84th Precinct facility, VOC concentrations above AWQSGVs were reported in seven wells. These seven wells include: 84MW-02, 84MW-03, 84MW-06, EW-12, MW-18, MW-20R and PD-BW-06. The total VOC concentrations in these seven samples from the 84th Precinct ranged from 273 micrograms per liter (ppb) in well 84MW-03 to 4,398 ppb in well PD-BW-06. AZ 11-2-2023 Reviewed a report for the period of January 2023 through March 2023. Routine groundwater sampling was completed in March 2023. Groundwater samples from the 84th Precinct parcel along the driveway/alleyway/sidewalk, reported dissolved-phase VOC concentrations greater than NYSDEC standards in several wells and include 84MW-02, 84MW-03, 84MW-06, EW-12, MW-16R, MW-18, MW-20R, and PD-BW-06. Dissolved-phase concentrations at the Site have shown high degrees of variability. During this monitoring period, a total of eight former MPE system wells (VW-02, VW-04, VW-05, EW-07, 84VW-03, 84VW-04, 84VW-05, and 84VW-06), and two damaged wells (MW-10 and MW-16) were decommissioned. Petroleum impacts (soil and groundwater) at the 84th Precinct facility are concentrated in the alleyway/driveway and in the Gold Street sidewalk, alongside the precinct facility. AZ 1-17-2024 Reviewed a report for the period of April 2023 through June 2023. Of the eleven groundwater samples submitted for laboratory analysis from the 84th Precinct facility, VOC concentrations above AWQSGVs were reported in eight wells. These eight wells include: 84MW-02, 84MW-03, 84MW-06, EW-12, MW-16R, MW-18, MW-20R and PD-BW-06. The total VOC concentrations in these eight samples from the 84th Precinct ranged from 36 micrograms per liter (?g/L) in well 84MW-02 to 7,703 ?g/L in well MW-16R. ORC socks are or historically have been utilized in the following wells: MW-16 (well decommissioned in February 2023), MW-17, MW-18, 84MW-02, 84MW- 03, PD-BW-05, PD-BW-06, EW-12, MW-20R (removed). Petroleum impacts (groundwater) remain at the Engine Company 207 facility mainly within the apparatus floor and monitoring wells MW-A and EW-05. AZ 3-13-24 Reviewed a report for the period of July 2023 through September 2023.ORC socks are or historically have been utilized in the following wells: MW-16 (well decommissioned in February 2023), MW-16R, MW-17, MW-18, 84MW-02, 84MW-03, 84MW-06, PD-BW-05, PD-BW-06, EW-12, MW-20R.Dissolved-phase concentrations at the Site have shown high degrees of variability. During this monitoring period, total VOC concentrations in these wells ranged from 0.22 ug/L (MW-15) to 1,683 ug/L (MW-16R). AZ 8-19-24 Reviewed a Monitoring Report for October - December 2023. During this monitoring period, total VOC concentrations in these wells ranged from 37 ug/L (MW-02) to 2,039

84 PRECINCT NYPD -DDC (Continued) **S104951147**

ug/L (MW-16R). AZ 10-1-2024
Reviewed a Monitoring Report for January 2024 through March 2024. Of the twelve groundwater samples
submitted for laboratory analysis from the 84th Precinct facility, VOC concentrations above AWQSGVs
were reported in eight wells. These eight wells include: 84MW-02, 84MW-03, 84MW-06, EW-12, MW-16R,
MW-18, MW-20R and PD-BW-06. The total VOC concentrations in these eight samples from the 84th
Precinct ranged from 34 micrograms per liter (ug/L) in well 84MW-06 to 6,867 ug/L in well MW-16R.
ORC socks are or historically have been utilized in the following wells: MW-16 (well decommissioned
in February 2023), MW-16R, MW-17, MW-18, 84MW- 02, 84MW-03, 84MW-06, PD-BW-05 (previously removed),
PD-BW-06, EW-12, MW-20R (removed October 2023). AZ 12-23-2024 Reviewed a Monitoring Report for
April 2024 through June 2024. Of the eleven groundwater samples submitted for laboratory analysis
from the 84th Precinct facility, VOC concentrations above AWQSGVs were reported in seven wells.
These seven wells include: 84MW-02, 84MW-03, EW-12, MW-16R, MW-18, MW-20R, and PD-BW-06. The total
VOC concentrations in these seven samples from the 84th Precinct ranged from 208 micrograms per
liter (ug/L) in well MW-20R to 1,696. ORC socks are or historically have been utilized in the
following wells: MW-16 (well decommissioned in February 2023), MW-16R, MW-17, MW-18, 84MW-02,
84MW-03, 84MW-06, PD-BW-05 (previously removed), PD-BW-06, EW-12, MW-20R (removed October 2023)
ug/L in well MW-18 (see Figure 7A). AZ 4-3-2025 Reviewed a Monitoring Report for July 2024 through
September 2024. Of the ten groundwater samples submitted for laboratory analysis from the 84th
Precinct facility, VOC concentrations above AWQSGVs were reported in six wells. These six wells
include: 84MW-02, 84MW-03, EW-12, MW-16R, MW-18, and MW-20R. The total VOC concentrations in these
six samples from the 84th Precinct ranged from 18 micrograms per liter (ug/L) in well 84MW-02 to
1,439 ug/L in well MW-16R .ORC socks are or historically have been utilized in the following wells:
MW-16 (well decommissioned in February 2023), MW-16R, MW-17, MW-18, 84MW- 02, 84MW-03, 84MW-06,
PD-BW-05 (previously removed), PD-BW-06, EW-12, MW-20R (removed October 2023). LiRo will continue
use of ORC socks in wells. ORC socks will be changed per manufacturer s recommendations. AZ

Remarks: LABORITORY RESULTS SHOW SOIL CONTAMINATION

All Materials:
Site ID: 83066
Operable Unit ID: 1026917
Operable Unit: 01
Material ID: 356337
Material Code: 0009
Material Name: gasoline

84 PRECINCT NYPD -DDC (Continued) **S104951147**

Case No.:	Not reported
Material FA:	Petroleum
Quantity:	.00
Units:	G
Recovered:	.00
Oxygenate:	Not reported

Name:	84 PRECINCT NYPD -DDC
Address:	301 GOLD STREET
City,State,Zip:	BROOKLYN, NY
Spill Number/Closed Date:	0013663 / 2008-07-11
Facility ID:	0013663
Facility Type:	ER
DER Facility ID:	76502
Site ID:	269441
DEC Region:	2
Spill Cause:	Unknown
Spill Class:	B3
SWIS:	2401
Spill Date:	2001-03-29
Investigator:	ADZHITOM
Referred To:	MONITORING REPORT IS DUE JLY 2007
Reported to Dept:	2001-03-30
CID:	211
Water Affected:	Not reported
Spill Source:	Non Major Facility > 1,100 gal
Spill Notifier:	Other
Cleanup Ceased:	Not reported
Cleanup Meets Std:	False
Last Inspection:	Not reported
Recommended Penalty:	False
UST Trust:	False
Remediation Phase:	0
Date Entered In Computer:	2001-03-30
Spill Record Last Update:	2009-04-21
Spiller Name:	SERGEANT T. ZAPATA
Spiller Company:	NYC POLICE DEPT.
Spiller Address:	1 POLICE PLAZA
Spiller Company:	001
Contact Name:	JOHN MATRONA
Latitude:	40.6958272
Longitude:	-73.9831531
DEC Memo:	8-28-2005 Reviewed a Monitoring Report for June 2005. The report presented remedial system performance and groundwater monitoring data. Groundwater contaminant levels appear to be falling along the west side of Gold Street. In the report LiRo proposed to install ORC socks at wells MW-15, MW-17, 84MW-2 and 84MW-6. The Department concured with this proposal. AZ 2/9/2006 Reviewed a Monitoring Report received in November 2005. The system was down for 26 days in September due to clogged lines. Franklin has been directed to make necessary repairs to increase induced vacuum in the 84th Pct. driveway area. AZ 3/20/2006 Stuart Knoop (Langan Engineering) 212-479-5461 reported

84 PRECINCT NYPD -DDC (Continued) **S104951147**

that during their site investigation at the adjacent property 167 Johnson Street they found dissolved phase in groundwater on the north-western part of the property on Gold Street. BTEX and naphtalene were encountered at concentrations 2009 ppb total VOCs and 680 ppb total SVOCs . New spill was opened # 0514513. AZ 5/15/2006 Reviewed a Monitoring Report for October - December 2005. Recent growndwater analytical results showed total VOC concentrations up to 4,462 ppb in MW-6. The current sampling results showed increase in VOC levels in wells MW-17, 84MW-2 and 84MW-6 in the portion of 84 Precinct. AZ 12/01/2006 Reviewed a Monitoring Report for April - June 2006. Flow meter is brokentherefore the the system's efficiency in removing VOCs in gw is unknown. The MPE system needs rebalancing to ensure maximum vacuum and fluid extraction rates in EW-6, EW-8, EW-12, PD-BW-6, and PD-BW-2. In a telephone conversation with Brian Morissey I concurred with removing 84-MW-5 from gw the sampling program because VOCs and SVOCs were not detected for two consecutive monitoring events. The total VOC concentrations in MW-20 sharply increased. MW-2 has 10,450 ppb total VOCs. AZ 5-11-2007 Reviewed a Monitoring Report for July - September 2006 dated January 5, 2007. MPE system had an uptime of 9%. because of failure of liquid transfer pump P-101. System has restrictive fluid flow and vacuum on the extraction wells. VOC concentrations ranging from 2,360 ppb to 8, 840 ppb in four of the 18 monitoring wells. Wells MW-15 and MW-20 show large increase in total VOC concentrations from the previous sampling round. Roux listed as upcoming tasks repair of the liquid pump, re-starting the MPE system and making adjustments to increase floe extraction and vacuum at extraction wells EW-11,EW-12,PD-BW-02 and PD-BW-05. The MPE system needs adjustment. Roux recommended inspection of the water flow meter, removal of several monitoring wells from the sampling program, removal of SVOCs from the sample schedule, inclusion of several bioremediation parameters in the sampling program. E-mail was sent to DDC/Roux/Greyhawk: MPE system at this site had an uptime of 9% because of failure of liquid transfer pump P-101. System has restrictive fluid flow and vacuum on the extraction wells. VOC concentrations ranging from 2,360 ppb to 8, 840 ppb in four of the 18 monitoring wells. Wells MW-15 and MW-20 show large increase in total VOC concentrations from the previous sampling round. Roux listed as upcoming tasks repair of the liquid pump, re-starting the MPE system and making adjustments to increase flow extraction and vacuum at extraction wells EW-11, EW-12, PD-BW-02 and PD-BW-05. The MPE system needs adjustment. Al these tasks should be performed without delay.Roux recommended inspection of

84 PRECINCT NYPD -DDC (Continued) **S104951147**

the water flow meter,
removal of SVOCs from the sampling schedule and inclusion of several bioremediation parameters in
the sampling program. All these recommendations are approved. Sampling of wells MW-06 and 84MW-05
could be discontinued. AZ 7-23-2007 An e-mail was sent to DDC/Roux/Greyhawk: I have reviewed a
Monitoring Report for the above site for the period of October 2006 - March 2007 and dated May 24,
2007. Total VOC concentrations ranged at the site from non-detect to 6,458 ppb in 84MW-02. Total
VOC concentrations significantly increased in downgradient monitoring well MW-20 (from 601 ppb to
1777 ppb). The MPE system had an uptime of only 13%. Roux proposed that only seven extraction wells
should remain online. DEC concurs with the following addition: extraction well EW-12 should also
remain online. Bioremediation program proposed by Roux should be implemented without delay. Roux
proposed removing six monitoring wells from the groundwater sampling program. DEC concurs. Roux
proposed removing SVOCs from the sampling program. DEC previously concurred to this proposal in an
e-mail dated 5-11-2007. AZ 3-25-2008 An e-mail was sent to Greyhawk/DDC/ROux/V.Brevdo: I have
reviewed a Monitoring Report for the above site for the period of April - September 2007 dated
December 21, 2007. Total VOC concentrations ranged at the site from non-detect to 5,712 ppb in
84MW-03. Total VOC concentrations significantly increased in monitoring wells 84MW-6 and MW-07/EW06
. The MPE system is offline. Roux proposed restart of the MPE system. MPE system restart should be
performed without delay. Bioremediation program proposed by Roux should be implemented without
delay. AZ 8-11-2008 An e-mail was sent to Roux/Greyhawk/DDC/V. Brevdo: I have reviewed report for
the above spill submitted on June 2, 2008. This spill was issued on March 29, 2001 when
concentrations of semi-volatile organic compounds (SVOCs) around a 10,000-gallon tank containing #2
fuel and 3,000-gallon tank containing diesel were found to exceed allowable regulatory guidelines.
The tanks are closed in place. Spill #9512589 at this site is currently being remediated by
Greyhawk/Roux Associates for gasoline contamination. The spill #0013663 will be incorporated into
investigation/remediation of spill#9512589. However, soil and groundwater testing should be
performed around the #2 fuel tank and the diesel tank prior to the closure of spill #9512589. An
electronic copy of the report dated June 2, 2008, should be submitted to DEC. The spill #0013663
was consolidated with spill #9512589. AZ

Remarks: A site assessment was performed on 10,000 gal UST on Mar 13, 2001. The analytical results show there is soil contamination.

84 PRECINCT NYPD -DDC (Continued) **S104951147**

All Materials:

Site ID:	269441
Operable Unit ID:	835159
Operable Unit:	01
Material ID:	540364
Material Code:	0001A
Material Name:	#2 fuel oil
Case No.:	Not reported
Material FA:	Petroleum
Quantity:	.00
Units:	G
Recovered:	.00
Oxygenate:	Not reported

R341 **CONSOLIDATED EDISON COMPANY OF NY** **E MANIFEST** **1031976182**
SW **OPP 296 GOLD ST** **N/A**
1/8-1/4 **BROOKLYN, NY 11201**
0.176 mi.
929 ft. **Site 15 of 16 in cluster R**

Relative: **Higher**

Actual: **29 ft.**

E MANIFEST:

Manifest Tracking Number:	006857443GBF
Last Updated Date:	20210719
Shipped Date:	20210708
Received Date:	20210709
Manifest Status:	Signed
Submission Type:	DataImage5Copy
Origin Type:	Service
Generator EPA ID:	NYR000114579
Generator Name:	Consolidated Edison Company Of Ny
Generator Location Street Number:	Not reported
Generator Location Street 1:	OPP 296 GOLD ST
Generator Location Street 2:	Not reported
Generator Location City:	BROOKLYN
Generator Location State:	NY
Generator Location Zip:	11201
Generator Mail Street Number:	Not reported
Generator Mail Street 1:	36 BUTLER STREET
Generator Mail Street 2:	Not reported
Generator Mail City:	ELIZABETH
Generator Mail Zip:	07206
Generator Mail State:	NJ
Generator Contact Company Name:	Not reported
Designated Facility EPA ID:	NJD991291105
Designated Facility Name:	Clean Earth Of North Jersey
Designated Facility Mail Street Number:	105
Designated Facility Mail Street 1:	Not reported
Designated Facility Mail Street 2:	JACOBUS AVE
Designated Facility Mail City:	KEARNY
Designated Facility Mail Zip:	07032
Designated Facility Mail State:	NJ
Designated Facility Location Street Number:	105
Designated Facility Location Street 1:	JACOBUS AVE
Designated Facility Location Street 2:	Not reported
Designated Facility Location City:	KEARNY
Designated Facility Location Zip:	07032

CONSOLIDATED EDISON COMPANY OF NY (Continued) **1031976182**

Designated Facility Location State: NJ
Designated Facility Contact Company Name: Not reported
Manifest Residue Indicator: N
Rejection Indicator: N

Transporter:
Manifest Tracking Number: 006857443GBF
Transporter Line Number: 1
Transporter EPA ID: NJD003812047
Transporter Name: Acv Environmental Services Inc.

Waste Line:
Manifest Tracking Number: 006857443GBF
Waste Line Number: 1
U.S. DOT Hazardous Indicator: Y
U.S. DOT ID Number: NA3082
U.S. DOT Description: Rq, Na3082, Hazardous Waste Liquid Nos (Lead) 9 Pg Iii
Non-Hazardous Waste Description: Not reported
Number of Containers: 1
Container Type Code: TT
Container Type Description: Cargo tanks (tank trucks)
Waste Quantity: 800
Quantity Unit of Measure Code: P
Quantity Unit of Measure Description: Pounds
Waste Quantity, in Tons: 0.4
Acute Waste Quantity, in Tons: 0
Non-Acute Waste Quantity, in Tons: 0.4
Waste Quantity, in Kilograms: 362.812
Acute Waste Quantity, in Kilograms: 0
Non-Acute Waste Quantity, in Kilorgrams: 362.812
Management Method Code: H110
Management Method Description: STABILIZATION
Waste Residue Indicator: N
Quantity Discrepancy Indicator: N
Waste Type Discrepancy Indicator: N
Waste Density: Not reported
Waste Density Unit of Measure Code: Not reported
Waste Density Unit of Measure Description: Not reported
Form Code: Not reported
Form Code Description: Not reported
Source Code: Not reported
Source Code Description: Not reported
Waste Minimization Code: Not reported
Waste Minimization Code Description: Not reported
Consent Number: Not reported
EPA Waste Indicator: Y
Federal Waste Codes: D008
Quantity Haz Kg: 362.812
Quantity Haz Tons: 0.4
Quantity Non Haz Kg: 0
Quantity Non Haz Tons: 0
State Waste Codes: NY-T

T342 **CON EDISON - BROOKLYN ENVIRONMENTAL OPS** **E MANIFEST** **1031949390**
East **OPP 15 N ELLIOTT ST** **N/A**
1/8-1/4 **BROOKLYN, NY 11205**
0.177 mi.
936 ft. **Site 9 of 14 in cluster T**

Relative:
Lower

Actual:
14 ft.

E MANIFEST:

Manifest Tracking Number:	006874486GBF
Last Updated Date:	20210907
Shipped Date:	20210824
Received Date:	20210824
Manifest Status:	Signed
Submission Type:	DataImage5Copy
Origin Type:	Service
Generator EPA ID:	NYR000114579
Generator Name:	Con Edison - Brooklyn Environmental Ops
Generator Location Street Number:	Not reported
Generator Location Street 1:	OPP 15 N ELLIOTT ST
Generator Location Street 2:	Not reported
Generator Location City:	BROOKLYN
Generator Location State:	NY
Generator Location Zip:	11205
Generator Mail Street Number:	Not reported
Generator Mail Street 1:	1500 Rahway Ave
Generator Mail Street 2:	Not reported
Generator Mail City:	Avenel
Generator Mail Zip:	07001
Generator Mail State:	NJ
Generator Contact Company Name:	Not reported
Designated Facility EPA ID:	NJD991291105
Designated Facility Name:	Clean Earth Of North Jersey
Designated Facility Mail Street Number:	105
Designated Facility Mail Street 1:	Not reported
Designated Facility Mail Street 2:	JACOBUS AVE
Designated Facility Mail City:	KEARNY
Designated Facility Mail Zip:	07032
Designated Facility Mail State:	NJ
Designated Facility Location Street Number:	105
Designated Facility Location Street 1:	JACOBUS AVE
Designated Facility Location Street 2:	Not reported
Designated Facility Location City:	KEARNY
Designated Facility Location Zip:	07032
Designated Facility Location State:	NJ
Designated Facility Contact Company Name:	Not reported
Manifest Residue Indicator:	N
Rejection Indicator:	N

Transporter:

Manifest Tracking Number:	006874486GBF
Transporter Line Number:	1
Transporter EPA ID:	NJD003812047
Transporter Name:	Acv Environmental Services Inc.

Waste Line:

Manifest Tracking Number:	006874486GBF
Waste Line Number:	1
U.S. DOT Hazardous Indicator:	Y
U.S. DOT ID Number:	NA3082

CON EDISON - BROOKLYN ENVIRONMENTAL OPS (Continued) **1031949390**

U.S. DOT Description:	Na3082, Hazardous Waste, Liquid N.O.S., 9, Pg Iii, Rq
Non-Hazardous Waste Description:	Not reported
Number of Containers:	1
Container Type Code:	TT
Container Type Description:	Cargo tanks (tank trucks)
Waste Quantity:	500
Quantity Unit of Measure Code:	P
Quantity Unit of Measure Description:	Pounds
Waste Quantity, in Tons:	0.25
Acute Waste Quantity, in Tons:	0
Non-Acute Waste Quantity, in Tons:	0.25
Waste Quantity, in Kilograms:	226.7575
Acute Waste Quantity, in Kilograms:	0
Non-Acute Waste Quantity, in Kilorgrams:	226.7575
Management Method Code:	H110
Management Method Description:	STABILIZATION
Waste Residue Indicator:	N
Quantity Discrepancy Indicator:	N
Waste Type Discrepancy Indicator:	N
Waste Density:	Not reported
Waste Density Unit of Measure Code:	Not reported
Waste Density Unit of Measure Description:	Not reported
Form Code:	Not reported
Form Code Description:	Not reported
Source Code:	Not reported
Source Code Description:	Not reported
Waste Minimization Code:	Not reported
Waste Minimization Code Description:	Not reported
Consent Number:	Not reported
EPA Waste Indicator:	Y
Federal Waste Codes:	D008
Quantity Haz Kg:	226.7575
Quantity Haz Tons:	0.25
Quantity Non Haz Kg:	0
Quantity Non Haz Tons:	0
State Waste Codes:	NY-T

T343 **CON EDISON/BROOKLYN ENVIRO OPS-C/O-ACV ENVIRO** **E MANIFEST** **1031961706**
East **23 N. ELLIOT PL.** **N/A**
1/8-1/4 **BROOKLYN, NY 11205**
0.178 mi.
942 ft. **Site 10 of 14 in cluster T**

Relative: **Higher**

Actual: **16 ft.**

E MANIFEST:

Manifest Tracking Number:	007358283GBF
Last Updated Date:	20231009
Shipped Date:	20230922
Received Date:	20230928
Manifest Status:	Signed
Submission Type:	DataImage5Copy
Origin Type:	Service
Generator EPA ID:	NYR000114579
Generator Name:	Con Edison/Brooklyn Enviro Ops-C/O-Acv Enviro
Generator Location Street Number:	Not reported
Generator Location Street 1:	23 N. ELLIOT PL.
Generator Location Street 2:	Not reported
Generator Location City:	BROOKLYN
Generator Location State:	NY

CON EDISON/BROOKLYN ENVIRO OPS-C/O-ACV ENVIRO (Continued) **1031961706**

Generator Location Zip:	11205
Generator Mail Street Number:	Not reported
Generator Mail Street 1:	1500 Rahway Ave.
Generator Mail Street 2:	Not reported
Generator Mail City:	Avenel
Generator Mail Zip:	07001
Generator Mail State:	NJ
Generator Contact Company Name:	Not reported
Designated Facility EPA ID:	NJD991291105
Designated Facility Name:	Clean Earth Of North Jersey
Designated Facility Mail Street Number:	105
Designated Facility Mail Street 1:	Not reported
Designated Facility Mail Street 2:	JACOBUS AVE
Designated Facility Mail City:	KEARNY
Designated Facility Mail Zip:	07032
Designated Facility Mail State:	NJ
Designated Facility Location Street Number:	105
Designated Facility Location Street 1:	JACOBUS AVE
Designated Facility Location Street 2:	Not reported
Designated Facility Location City:	KEARNY
Designated Facility Location Zip:	07032
Designated Facility Location State:	NJ
Designated Facility Contact Company Name:	Not reported
Manifest Residue Indicator:	N
Rejection Indicator:	N

Transporter:

Manifest Tracking Number:	007358283GBF
Transporter Line Number:	1
Transporter EPA ID:	NJD003812047
Transporter Name:	Acv Environmental Services Inc.

Waste Line:

Manifest Tracking Number:	007358283GBF
Waste Line Number:	1
U.S. DOT Hazardous Indicator:	Y
U.S. DOT ID Number:	NA3082
U.S. DOT Description:	Rq, Na3082, Hazardous Waste, Liquid N.O.S., (Lead), 9, Pg Iii
Non-Hazardous Waste Description:	Not reported
Number of Containers:	1
Container Type Code:	TT
Container Type Description:	Cargo tanks (tank trucks)
Waste Quantity:	500
Quantity Unit of Measure Code:	P
Quantity Unit of Measure Description:	Pounds
Waste Quantity, in Tons:	0.25
Acute Waste Quantity, in Tons:	0
Non-Acute Waste Quantity, in Tons:	0.25
Waste Quantity, in Kilograms:	226.7575
Acute Waste Quantity, in Kilograms:	0
Non-Acute Waste Quantity, in Kilorgrams:	226.7575
Management Method Code:	H110
Management Method Description:	STABILIZATION
Waste Residue Indicator:	N
Quantity Discrepancy Indicator:	N
Waste Type Discrepancy Indicator:	N

CON EDISON/BROOKLYN ENVIRO OPS-C/O-ACV ENVIRO (Continued) **1031961706**

Waste Density:	Not reported
Waste Density Unit of Measure Code:	Not reported
Waste Density Unit of Measure Description:	Not reported
Form Code:	Not reported
Form Code Description:	Not reported
Source Code:	Not reported
Source Code Description:	Not reported
Waste Minimization Code:	Not reported
Waste Minimization Code Description:	Not reported
Consent Number:	Not reported
EPA Waste Indicator:	Y
Federal Waste Codes:	D008
Quantity Haz Kg:	226.7575
Quantity Haz Tons:	0.25
Quantity Non Haz Kg:	Not reported
Quantity Non Haz Tons:	Not reported
State Waste Codes:	NY-T

T344 **CON EDISON** **E MANIFEST** **1031964530**
East **29N ELLIOTT PL** **N/A**
1/8-1/4 **BROOKLYN, NY 11205**
0.179 mi.
946 ft. **Site 11 of 14 in cluster T**

Relative:
Higher

Actual:
16 ft.

E MANIFEST:

Manifest Tracking Number:	007169694GBF
Last Updated Date:	20220504
Shipped Date:	20220415
Received Date:	20220422
Manifest Status:	Signed
Submission Type:	DataImage5Copy
Origin Type:	Service
Generator EPA ID:	NYR000114579
Generator Name:	Con Edison
Generator Location Street Number:	Not reported
Generator Location Street 1:	29N ELLIOTT PL
Generator Location Street 2:	Not reported
Generator Location City:	BROOKLYN
Generator Location State:	NY
Generator Location Zip:	11205
Generator Mail Street Number:	Not reported
Generator Mail Street 1:	1500 RAHWAY AVE
Generator Mail Street 2:	Not reported
Generator Mail City:	AVENEL
Generator Mail Zip:	07001
Generator Mail State:	NJ
Generator Contact Company Name:	Not reported
Designated Facility EPA ID:	NJD991291105
Designated Facility Name:	Clean Earth Of North Jersey
Designated Facility Mail Street Number:	105
Designated Facility Mail Street 1:	Not reported
Designated Facility Mail Street 2:	JACOBUS AVE
Designated Facility Mail City:	KEARNY
Designated Facility Mail Zip:	07032
Designated Facility Mail State:	NJ
Designated Facility Location Street Number:	105
Designated Facility Location Street 1:	JACOBUS AVE
Designated Facility Location Street 2:	Not reported

CON EDISON (Continued) **1031964530**

Designated Facility Location City: KEARNY
Designated Facility Location Zip: 07032
Designated Facility Location State: NJ
Designated Facility Contact Company Name: Not reported
Manifest Residue Indicator: N
Rejection Indicator: N

Transporter:
Manifest Tracking Number: 007169694GBF
Transporter Line Number: 1
Transporter EPA ID: NJD003812047
Transporter Name: Acv Environmental Services Inc.

Waste Line:
Manifest Tracking Number: 007169694GBF
Waste Line Number: 1
U.S. DOT Hazardous Indicator: Y
U.S. DOT ID Number: NA3082
U.S. DOT Description: Na3082, Hazardous Waste, Liquid N.O.S., 9, Pg Iii, Rq (Lead)
Non-Hazardous Waste Description: Not reported
Number of Containers: 1
Container Type Code: TT
Container Type Description: Cargo tanks (tank trucks)
Waste Quantity: 500
Quantity Unit of Measure Code: P
Quantity Unit of Measure Description: Pounds
Waste Quantity, in Tons: 0.25
Acute Waste Quantity, in Tons: 0
Non-Acute Waste Quantity, in Tons: 0.25
Waste Quantity, in Kilograms: 226.7575
Acute Waste Quantity, in Kilograms: 0
Non-Acute Waste Quantity, in Kilorgrams: 226.7575
Management Method Code: H110
Management Method Description: STABILIZATION
Waste Residue Indicator: N
Quantity Discrepancy Indicator: N
Waste Type Discrepancy Indicator: N
Waste Density: Not reported
Waste Density Unit of Measure Code: Not reported
Waste Density Unit of Measure Description: Not reported
Form Code: Not reported
Form Code Description: Not reported
Source Code: Not reported
Source Code Description: Not reported
Waste Minimization Code: Not reported
Waste Minimization Code Description: Not reported
Consent Number: Not reported
EPA Waste Indicator: Y
Federal Waste Codes: D008
Quantity Haz Kg: 226.7575
Quantity Haz Tons: 0.25
Quantity Non Haz Kg: 0
Quantity Non Haz Tons: 0
State Waste Codes: NY-T

U345 **CONSOLIDATED EDISON** **NY MANIFEST** **S107738190**
WNW **NASSAU ST & BRIDGE ST MH58370** **N/A**
1/8-1/4 **BROOKLYN, NY 11201**
0.180 mi.
950 ft. **Site 4 of 5 in cluster U**

Relative:
Higher

Actual:
57 ft.

NY MANIFEST:

EPA ID:	NYP004139754
Country:	USA
Name:	Consolidated Edison
Address:	NASSAU ST & BRIDGE ST MH58370
Address 2:	Not reported
City,State,Zip:	BROOKLYN, NY 11201
Zip 4:	Not reported
Location Address 1:	NASSAU ST & BRIDGE ST MH58370
Location Address 2:	Not reported
Location City,State,Zip:	BROOKLYN, NY 11201
Location Zip 4:	Not reported
Facility Status:	Not reported
Total Tanks:	Not reported
Code:	BP

Mailing:

Mailing Name:	Consolidated Edison
Mailing Contact:	Franklin Murray
Mailing Address 1:	4 IRVING PLACE RM 828
Mailing Address 2:	Not reported
Mailing City,State,Zip:	NEW YORK, NY 10003
Mailing Zip 4:	Not reported
Mailing Country:	USA
Mailing Phone:	2124602808

Manifest Data:

Document ID:	Not reported
Manifest Status:	Not reported
Trans1 State ID:	NYD006982359
Year:	2018
Trans2 State ID:	Not reported
Generator Ship Date:	02/01/2006
Trans1 Recv Date:	02/01/2006
Trans2 Recv Date:	Not reported
TSD Site Recv Date:	02/01/2006
Part A Recv Date:	Not reported
Part B Recv Date:	Not reported
Generator EPA ID:	NYP004139754
Trans1 EPA ID:	Not reported
Trans2 EPA ID:	Not reported
TSDF ID 1:	NYD077444263
TSDF ID 2:	Not reported
Manifest Tracking Number:	NYE1540377
Import Indicator:	N
Export Indicator:	N
Discr Quantity Indicator:	N
Discr Type Indicator:	N
Discr Residue Indicator:	N
Discr Partial Reject Indicator:	N
Discr Full Reject Indicator:	N
Manifest Ref Number:	Not reported
Alt Facility RCRA ID:	Not reported

CONSOLIDATED EDISON (Continued) **S107738190**

Alt Facility Sign Date:	Not reported
MGMT Method Type Code:	Not reported
Waste Code a:	B007
Waste Code b:	Not reported
Waste Code c:	Not reported
Waste Code e:	Not reported
Waste Code f:	Not reported
Waste Code g:	Not reported
Waste Code 1:	Not reported
Waste Code 2:	Not reported
Waste Code 3:	Not reported
Waste Code 4:	Not reported
Waste Code 5:	Not reported
Waste Code 6:	Not reported
Quantity:	75
Units:	Kilograms
Number of Containers:	1
Container Type:	Metal drums, barrels, kegs
Handling Method:	Landfill
Specific Gravity:	1

Document ID:	Not reported
Manifest Status:	Not reported
Trans1 State ID:	NJ0000027193
Year:	2018
Trans2 State ID:	Not reported
Generator Ship Date:	02/03/2006
Trans1 Recv Date:	02/03/2006
Trans2 Recv Date:	Not reported
TSD Site Recv Date:	02/06/2006
Part A Recv Date:	Not reported
Part B Recv Date:	Not reported
Generator EPA ID:	NYP004139754
Trans1 EPA ID:	Not reported
Trans2 EPA ID:	Not reported
TSDF ID 1:	NJD002200046
TSDF ID 2:	Not reported
Manifest Tracking Number:	NJA5240902
Import Indicator:	N
Export Indicator:	N
Discr Quantity Indicator:	N
Discr Type Indicator:	N
Discr Residue Indicator:	N
Discr Partial Reject Indicator:	N
Discr Full Reject Indicator:	N
Manifest Ref Number:	Not reported
Alt Facility RCRA ID:	Not reported
Alt Facility Sign Date:	Not reported
MGMT Method Type Code:	Not reported
Waste Code a:	B002
Waste Code b:	Not reported
Waste Code c:	Not reported
Waste Code e:	Not reported
Waste Code f:	Not reported
Waste Code g:	Not reported
Waste Code 1:	Not reported
Waste Code 2:	Not reported

CONSOLIDATED EDISON (Continued) **S107738190**

Waste Code 3:	Not reported
Waste Code 4:	Not reported
Waste Code 5:	Not reported
Waste Code 6:	Not reported
Quantity:	5939
Units:	Kilograms
Number of Containers:	1
Container Type:	Cargo tanks (tank trucks)
Handling Method:	Treat
Specific Gravity:	1

U346 **CON EDISON MANHOLE 58370** **RCRA NonGen / NLR** **1010326330**
WNW **NASSAU ST & BRIDGE ST** **NY MANIFEST** **NYP004140612**
1/8-1/4 **BROOKLYN, NY 11202**
0.180 mi.
950 ft. **Site 5 of 5 in cluster U**

Relative: **Higher**

Actual: **57 ft.**

RCRA Listings:

Date Form Received by Agency:		20060705
Handler Name:		Con Edison Manhole 58370
Handler Address:		Nassau St & Bridge St
Handler City,State,Zip:		BROOKLYN, NY 11202
EPA ID:		NYP004140612
Contact Name:		ARTHUR HUDMAN
Contact Address:		4 IRVING PL, RM 828
Contact City,State,Zip:		NEW YORK, NY 10003
Contact Telephone:		212-580-8383
Contact Fax:		Not reported
Contact Email:		Not reported
Contact Title:		Not reported
EPA Region:		02
Land Type:		Not reported
Federal Waste Generator Description:		Not a generator, verified
Non-Notifier:		Not reported
Biennial Report Cycle:		Not reported
Accessibility:		Not reported
Active Site Indicator:		Not reported
State District Owner:		Ny
State District:		NYSDEC R2
Mailing Address:		4 IRVING PL, RM 828
Mailing City,State,Zip:		NEW YORK, NY 10003
Owner Name:	Not reported	
Owner Type:		Not reported
Operator Name:	Not reported	
Operator Type:		Not reported
Short-Term Generator Activity:		No
Importer Activity:		No
Mixed Waste Generator:		No
Transporter Activity:		No
Transfer Facility Activity:		No
Recycler Activity with Storage:		No
Small Quantity On-Site Burner Exemption:		No
Smelting Melting and Refining Furnace Exemption:		No
Underground Injection Control:		No
Off-Site Waste Receipt:		No
Universal Waste Indicator:		No
Universal Waste Destination Facility:		No

CON EDISON MANHOLE 58370 (Continued) **1010326330**

Federal Universal Waste:	No
Active Site State-Reg Handler:	---
Federal Facility Indicator:	Not reported
Hazardous Secondary Material Indicator:	N
Sub-Part K Indicator:	Not reported
2018 GPRA Permit Baseline:	Not on the Baseline
2018 GPRA Renewals Baseline:	Not on the Baseline
202 GPRA Corrective Action Baseline:	No
Subject to Corrective Action Universe:	No
Non-TSDFs Where RCRA CA has Been Imposed Universe:	No
Corrective Action Priority Ranking:	No NCAPS ranking
Environmental Control Indicator:	No
Institutional Control Indicator:	No
Human Exposure Controls Indicator:	N/A
Groundwater Controls Indicator:	N/A
Significant Non-Complier Universe:	No
Unaddressed Significant Non-Complier Universe:	No
Addressed Significant Non-Complier Universe:	No
Significant Non-Complier With a Compliance Schedule Universe:	No
Financial Assurance Required:	Not reported
Handler Date of Last Change:	20150414
Recognized Trader-Importer:	No
Recognized Trader-Exporter:	No
Importer of Spent Lead Acid Batteries:	No
Exporter of Spent Lead Acid Batteries:	No
Recycler Activity Without Storage:	No
Manifest Broker:	No
Sub-Part P Indicator:	No

Historic Generators:

Receive Date:	20060703
Handler Name: CON EDISON	
Federal Waste Generator Description:	Not reported
State District Owner:	Not reported
Large Quantity Handler of Universal Waste:	No
Recognized Trader Importer:	No
Recognized Trader Exporter:	No
Spent Lead Acid Battery Importer:	No
Spent Lead Acid Battery Exporter:	No
Current Record:	No
Non Storage Recycler Activity:	Not reported
Electronic Manifest Broker:	Not reported

Receive Date:	20060704
Handler Name: CON EDISON	
Federal Waste Generator Description:	Not a generator, verified
State District Owner:	Not reported
Large Quantity Handler of Universal Waste:	No
Recognized Trader Importer:	No
Recognized Trader Exporter:	No
Spent Lead Acid Battery Importer:	No
Spent Lead Acid Battery Exporter:	No
Current Record:	No
Non Storage Recycler Activity:	Not reported
Electronic Manifest Broker:	Not reported

CON EDISON MANHOLE 58370 (Continued) **1010326330**

Receive Date: 20060705
Handler Name: CON EDISON MANHOLE 58370
Federal Waste Generator Description: Not a generator, verified
State District Owner: Ny
Large Quantity Handler of Universal Waste: No
Recognized Trader Importer: No
Recognized Trader Exporter: No
Spent Lead Acid Battery Importer: No
Spent Lead Acid Battery Exporter: No
Current Record: Yes
Non Storage Recycler Activity: Not reported
Electronic Manifest Broker: Not reported

List of NAICS Codes and Descriptions:
NAICS Codes: No NAICS Codes Found

Facility Has Received Notices of Violations:
Violations: No Violations Found

Evaluation Action Summary:
Evaluations: No Evaluations Found

NY MANIFEST:
EPA ID: NYP004140612
Country: USA
Name: Consolidated Edison
Address: NASSAU ST & BRIDGE ST
Address 2: N OF NASSAU ST & 17 FT E OF
City,State,Zip: BROOKLYN, NY 11202
Zip 4: Not reported
Location Address 1: NASSAU ST & BRIDGE ST MH58370
Location Address 2: Not reported
Location City,State,Zip: BROOKLYN, NY 11201
Location Zip 4: Not reported
Facility Status: Not reported
Total Tanks: Not reported
Code: BP

Mailing:
Mailing Name: Consolidated Edison
Mailing Contact: Franklinb Murray
Mailing Address 1: 4 IRVING PLACE RM 828
Mailing Address 2: Not reported
Mailing City,State,Zip: NEW YORK, NY 10003
Mailing Zip 4: Not reported
Mailing Country: USA
Mailing Phone: 2124602808

Manifest Data:
Document ID: Not reported
Manifest Status: Not reported
Trans1 State ID: NYD006982359
Year: 2018
Trans2 State ID: Not reported

CON EDISON MANHOLE 58370 (Continued) **1010326330**

Generator Ship Date:	03/07/2006
Trans1 Recv Date:	03/07/2006
Trans2 Recv Date:	Not reported
TSD Site Recv Date:	03/08/2006
Part A Recv Date:	Not reported
Part B Recv Date:	Not reported
Generator EPA ID:	NYP004140612
Trans1 EPA ID:	Not reported
Trans2 EPA ID:	Not reported
TSDF ID 1:	NYD077444263
TSDF ID 2:	Not reported
Manifest Tracking Number:	NYE1541187
Import Indicator:	N
Export Indicator:	N
Discr Quantity Indicator:	N
Discr Type Indicator:	N
Discr Residue Indicator:	N
Discr Partial Reject Indicator:	N
Discr Full Reject Indicator:	N
Manifest Ref Number:	Not reported
Alt Facility RCRA ID:	Not reported
Alt Facility Sign Date:	Not reported
MGMT Method Type Code:	Not reported
Waste Code a:	B007
Waste Code b:	Not reported
Waste Code c:	Not reported
Waste Code e:	Not reported
Waste Code f:	Not reported
Waste Code g:	Not reported
Waste Code 1:	Not reported
Waste Code 2:	Not reported
Waste Code 3:	Not reported
Waste Code 4:	Not reported
Waste Code 5:	Not reported
Waste Code 6:	Not reported
Quantity:	200
Units:	Kilograms
Number of Containers:	1
Container Type:	Metal drums, barrels, kegs
Handling Method:	Burn
Specific Gravity:	1
Document ID:	Not reported
Manifest Status:	Not reported
Trans1 State ID:	NYD006982359
Year:	2018
Trans2 State ID:	Not reported
Generator Ship Date:	03/14/2006
Trans1 Recv Date:	03/14/2006
Trans2 Recv Date:	Not reported
TSD Site Recv Date:	03/15/2006
Part A Recv Date:	Not reported
Part B Recv Date:	Not reported
Generator EPA ID:	NYP004140612
Trans1 EPA ID:	Not reported
Trans2 EPA ID:	Not reported
TSDF ID 1:	NYD077444263

CON EDISON MANHOLE 58370 (Continued) **1010326330**

TSDF ID 2:	Not reported
Manifest Tracking Number:	NYE1538622
Import Indicator:	N
Export Indicator:	N
Discr Quantity Indicator:	N
Discr Type Indicator:	N
Discr Residue Indicator:	N
Discr Partial Reject Indicator:	N
Discr Full Reject Indicator:	N
Manifest Ref Number:	Not reported
Alt Facility RCRA ID:	Not reported
Alt Facility Sign Date:	Not reported
MGMT Method Type Code:	Not reported
Waste Code a:	B007
Waste Code b:	Not reported
Waste Code c:	Not reported
Waste Code e:	Not reported
Waste Code f:	Not reported
Waste Code g:	Not reported
Waste Code 1:	Not reported
Waste Code 2:	Not reported
Waste Code 3:	Not reported
Waste Code 4:	Not reported
Waste Code 5:	Not reported
Waste Code 6:	Not reported
Quantity:	74
Units:	Kilograms
Number of Containers:	1
Container Type:	Metal drums, barrels, kegs
Handling Method:	Landfill
Specific Gravity:	1

Q347 **CONSOLIDATED EDISON COMPANY OF NY C/O ACV ENVIRO** **E MANIFEST** **1031972476**
SE **56 PARK AVE** **N/A**
1/8-1/4 **BROOKLYN, NY 11245**
0.181 mi.
954 ft. **Site 5 of 5 in cluster Q**

Relative: **Higher**

Actual: **18 ft.**

E MANIFEST:

Manifest Tracking Number:	007162232GBF
Last Updated Date:	20220808
Shipped Date:	20220722
Received Date:	20220726
Manifest Status:	Signed
Submission Type:	DataImage5Copy
Origin Type:	Service
Generator EPA ID:	NYR000114579
Generator Name:	Consolidated Edison Company Of Ny C/O Acv Enviro
Generator Location Street Number:	Not reported
Generator Location Street 1:	56 PARK AVE
Generator Location Street 2:	Not reported
Generator Location City:	BROOKLYN
Generator Location State:	NY
Generator Location Zip:	11245
Generator Mail Street Number:	Not reported
Generator Mail Street 1:	36 BUTLER STREET
Generator Mail Street 2:	Not reported

CONSOLIDATED EDISON COMPANY OF NY C/O ACV ENVIRO (Continued) **1031972476**

Generator Mail City:	Elizabeth
Generator Mail Zip:	07206
Generator Mail State:	NJ
Generator Contact Company Name:	Not reported
Designated Facility EPA ID:	NJD991291105
Designated Facility Name:	Clean Earth Of North Jersey
Designated Facility Mail Street Number:	105
Designated Facility Mail Street 1:	Not reported
Designated Facility Mail Street 2:	JACOBUS AVE
Designated Facility Mail City:	KEARNY
Designated Facility Mail Zip:	07032
Designated Facility Mail State:	NJ
Designated Facility Location Street Number:	105
Designated Facility Location Street 1:	JACOBUS AVE
Designated Facility Location Street 2:	Not reported
Designated Facility Location City:	KEARNY
Designated Facility Location Zip:	07032
Designated Facility Location State:	NJ
Designated Facility Contact Company Name:	Not reported
Manifest Residue Indicator:	N
Rejection Indicator:	N

Transporter:

Manifest Tracking Number:	007162232GBF
Transporter Line Number:	1
Transporter EPA ID:	NJD003812047
Transporter Name:	Acv Environmental Services Inc.

Waste Line:

Manifest Tracking Number:	007162232GBF
Waste Line Number:	1
U.S. DOT Hazardous Indicator:	Y
U.S. DOT ID Number:	NA3082
U.S. DOT Description:	Na3082, Hazardous Waste, Liquid N.O.S., 9, Pg Iii, Rq (Lead)
Non-Hazardous Waste Description:	Not reported
Number of Containers:	1
Container Type Code:	TT
Container Type Description:	Cargo tanks (tank trucks)
Waste Quantity:	500
Quantity Unit of Measure Code:	P
Quantity Unit of Measure Description:	Pounds
Waste Quantity, in Tons:	0.25
Acute Waste Quantity, in Tons:	0
Non-Acute Waste Quantity, in Tons:	0.25
Waste Quantity, in Kilograms:	226.7575
Acute Waste Quantity, in Kilograms:	0
Non-Acute Waste Quantity, in Kilorgrams:	226.7575
Management Method Code:	H110
Management Method Description:	STABILIZATION
Waste Residue Indicator:	N
Quantity Discrepancy Indicator:	N
Waste Type Discrepancy Indicator:	N
Waste Density:	Not reported
Waste Density Unit of Measure Code:	Not reported
Waste Density Unit of Measure Description:	Not reported
Form Code:	Not reported

CONSOLIDATED EDISON COMPANY OF NY C/O ACV ENVIRO (Continued) **1031972476**

Form Code Description:	Not reported
Source Code:	Not reported
Source Code Description:	Not reported
Waste Minimization Code:	Not reported
Waste Minimization Code Description:	Not reported
Consent Number:	Not reported
EPA Waste Indicator:	Y
Federal Waste Codes:	D008
Quantity Haz Kg:	226.7575
Quantity Haz Tons:	0.25
Quantity Non Haz Kg:	0
Quantity Non Haz Tons:	0
State Waste Codes:	NY-T

V348 **NYCHA - INGERSOL HOUSES** **RCRA NonGen / NLR** **1004760331**
South **120 NAVY WALK** **FINDS** **NYR000040600**
1/8-1/4 **BROOKLYN, NY 11201** **ECHO**
0.182 mi. **E MANIFEST**
963 ft. **Site 1 of 2 in cluster V** **NY MANIFEST**

Relative: **Higher**
Actual: **21 ft.**

RCRA Listings:

Date Form Received by Agency:		20070101
Handler Name:		Nycha - Ingersol Houses
Handler Address:		Navy Walk
Handler City,State,Zip:		BROOKLYN, NY 11201
EPA ID:		NYR000040600
Contact Name:		FRANK OCELLO
Contact Address:		BROADWAY
Contact City,State,Zip:		NEW YORK, NY 10007
Contact Telephone:		212-306-3229
Contact Fax:		Not reported
Contact Email:		Not reported
Contact Title:		Not reported
EPA Region:		02
Land Type:		Not reported
Federal Waste Generator Description:		Not a generator, verified
Non-Notifier:		Not reported
Biennial Report Cycle:		Not reported
Accessibility:		Not reported
Active Site Indicator:		Not reported
State District Owner:		Ny
State District:		NYSDEC R2
Mailing Address:		BROADWAY
Mailing City,State,Zip:		NEW YORK, NY 10007
Owner Name:	Nyc Housing Auth	
Owner Type:		Municipal
Operator Name:	Nyc Housing Auth	
Operator Type:		Municipal
Short-Term Generator Activity:		No
Importer Activity:		No
Mixed Waste Generator:		No
Transporter Activity:		No
Transfer Facility Activity:		No
Recycler Activity with Storage:		No
Small Quantity On-Site Burner Exemption:		No
Smelting Melting and Refining Furnace Exemption:		No
Underground Injection Control:		No
Off-Site Waste Receipt:		No

NYCHA - INGERSOL HOUSES (Continued) **1004760331**

Universal Waste Indicator:	No
Universal Waste Destination Facility:	No
Federal Universal Waste:	No
Active Site State-Reg Handler:	---
Federal Facility Indicator:	Not reported
Hazardous Secondary Material Indicator:	N
Sub-Part K Indicator:	Not reported
2018 GPRA Permit Baseline:	Not on the Baseline
2018 GPRA Renewals Baseline:	Not on the Baseline
202 GPRA Corrective Action Baseline:	No
Subject to Corrective Action Universe:	No
Non-TSDFs Where RCRA CA has Been Imposed Universe:	No
Corrective Action Priority Ranking:	No NCAPS ranking
Environmental Control Indicator:	No
Institutional Control Indicator:	No
Human Exposure Controls Indicator:	N/A
Groundwater Controls Indicator:	N/A
Significant Non-Complier Universe:	No
Unaddressed Significant Non-Complier Universe:	No
Addressed Significant Non-Complier Universe:	No
Significant Non-Complier With a Compliance Schedule Universe:	No
Financial Assurance Required:	Not reported
Handler Date of Last Change:	20150414
Recognized Trader-Importer:	No
Recognized Trader-Exporter:	No
Importer of Spent Lead Acid Batteries:	No
Exporter of Spent Lead Acid Batteries:	No
Recycler Activity Without Storage:	No
Manifest Broker:	No
Sub-Part P Indicator:	No

Hazardous Waste Summary:

Waste Code:	U240
Waste Description:	2,4-D, Salts & Esters (Or) Acetic Acid, (2,4-Dichlorophenoxy)-, Salts & Esters (Or) Dichlorophenoxyacetic Acid 2,4-D

Handler - Owner Operator:

Owner/Operator Indicator:	Operator
Owner/Operator Name: NYC HOUSING AUTH	
Legal Status:	Municipal
Date Became Current:	Not reported
Date Ended Current:	Not reported
Owner/Operator Address:	250 BROADWAY
Owner/Operator City,State,Zip:	NEW YORK, NY 10007
Owner/Operator Telephone:	212-306-3229
Owner/Operator Telephone Ext:	Not reported
Owner/Operator Fax:	Not reported
Owner/Operator Email:	Not reported

Owner/Operator Indicator:	Owner
Owner/Operator Name: NYC HOUSING AUTH	
Legal Status:	Municipal
Date Became Current:	Not reported
Date Ended Current:	Not reported
Owner/Operator Address:	250 BROADWAY

NYCHA - INGERSOL HOUSES (Continued) **1004760331**

Owner/Operator City,State,Zip: NEW YORK, NY 10007
Owner/Operator Telephone: 212-306-3229
Owner/Operator Telephone Ext: Not reported
Owner/Operator Fax: Not reported
Owner/Operator Email: Not reported

Owner/Operator Indicator: Owner
Owner/Operator Name: NYC HOUSING AUTH
Legal Status: Municipal
Date Became Current: Not reported
Date Ended Current: Not reported
Owner/Operator Address: 250 BROADWAY
Owner/Operator City,State,Zip: NEW YORK, NY 10007
Owner/Operator Telephone: 212-306-3229
Owner/Operator Telephone Ext: Not reported
Owner/Operator Fax: Not reported
Owner/Operator Email: Not reported

Historic Generators:
Receive Date: 20060101
Handler Name: NYCHA - INGERSOL HOUSES
Federal Waste Generator Description: Not a generator, verified
State District Owner: Ny
Large Quantity Handler of Universal Waste: No
Recognized Trader Importer: No
Recognized Trader Exporter: No
Spent Lead Acid Battery Importer: No
Spent Lead Acid Battery Exporter: No
Current Record: No
Non Storage Recycler Activity: Not reported
Electronic Manifest Broker: Not reported

Receive Date: 20070101
Handler Name: NYCHA - INGERSOL HOUSES
Federal Waste Generator Description: Not a generator, verified
State District Owner: Ny
Large Quantity Handler of Universal Waste: No
Recognized Trader Importer: No
Recognized Trader Exporter: No
Spent Lead Acid Battery Importer: No
Spent Lead Acid Battery Exporter: No
Current Record: Yes
Non Storage Recycler Activity: Not reported
Electronic Manifest Broker: Not reported

Receive Date: 19970606
Handler Name: NYCHA - INGERSOL HOUSES
Federal Waste Generator Description: Very Small Quantity Generator (formerly Conditionally-Exempt Small Quantity Generator
State District Owner: Ny
Large Quantity Handler of Universal Waste: No
Recognized Trader Importer: No
Recognized Trader Exporter: No
Spent Lead Acid Battery Importer: No
Spent Lead Acid Battery Exporter: No
Current Record: No
Non Storage Recycler Activity: Not reported

NYCHA - INGERSOL HOUSES (Continued) **1004760331**

Electronic Manifest Broker: Not reported

List of NAICS Codes and Descriptions:
NAICS Codes: No NAICS Codes Found

Facility Has Received Notices of Violations:
Violations: No Violations Found

Evaluation Action Summary:
Evaluations: No Evaluations Found

FINDS:
Registry ID: 110004535021

Click Here for FRS Facility Detail Report:

Environmental Interest/Information System:
The Resource Conservation and Recovery Act Information System (RCRAInfo) is EPA's comprehensive information system in support of the Resource Conservation and Recovery Act (RCRA) of 1976 and the Hazardous and Solid Waste Amendments (HSWA) of 1984. It tracks many types of information about generators, transporters, treaters, storers, and disposers of hazardous waste.

Click this hyperlink while viewing on your computer to access additional FINDS: detail in the EDR Site Report.

ECHO:
Envid: 1004760331
Registry ID: 110004535021

DFR URL:
Name: NYCHA - INGERSOL HOUSES
Address: 120 Navy Walk
City,State,Zip: BROOKLYN, NY 11201

E MANIFEST:

Manifest Tracking Number:	023618616JJK
Last Updated Date:	20211230
Shipped Date:	20211202
Received Date:	20211202
Manifest Status:	Signed
Submission Type:	DataImage5Copy
Origin Type:	Service
Generator EPA ID:	NYR000040600
Generator Name:	Nycha-Ingersoll Houses
Generator Location Street Number:	Not reported
Generator Location Street 1:	120 NAVY WALK
Generator Location Street 2:	Not reported
Generator Location City:	BROOKLYN
Generator Location State:	NY
Generator Location Zip:	11201
Generator Mail Street Number:	Not reported
Generator Mail Street 1:	120 NAVY WALK
Generator Mail Street 2:	Not reported

NYCHA - INGERSOL HOUSES (Continued) **1004760331**

Generator Mail City:	BROOKLYN
Generator Mail Zip:	11201
Generator Mail State:	NY
Generator Contact Company Name:	Not reported
Designated Facility EPA ID:	NJD002200046
Designated Facility Name:	Cycle Chem, Inc.
Designated Facility Mail Street Number:	Not reported
Designated Facility Mail Street 1:	Not reported
Designated Facility Mail Street 2:	217 SOUTH FIRST STREET
Designated Facility Mail City:	ELIZABETH
Designated Facility Mail Zip:	07206
Designated Facility Mail State:	NJ
Designated Facility Location Street Number:	Not reported
Designated Facility Location Street 1:	217 SOUTH FIRST STREET
Designated Facility Location Street 2:	Not reported
Designated Facility Location City:	ELIZABETH
Designated Facility Location Zip:	07206
Designated Facility Location State:	NJ
Designated Facility Contact Company Name:	Not reported
Manifest Residue Indicator:	N
Rejection Indicator:	N

Manifest Tracking Number:	025926379JJK
Last Updated Date:	20240425
Shipped Date:	20240202
Received Date:	20240202
Manifest Status:	Corrected
Submission Type:	DataImage5Copy
Origin Type:	Service
Generator EPA ID:	NYR000040600
Generator Name:	Nycha-Ingersoll Houses
Generator Location Street Number:	120
Generator Location Street 1:	120 NAVY WALK
Generator Location Street 2:	BUILDINGS 26, 27, 30, 31, 32, 34
Generator Location City:	BROOKLYN
Generator Location State:	NY
Generator Location Zip:	11201
Generator Mail Street Number:	250
Generator Mail Street 1:	120 NAVY WALK
Generator Mail Street 2:	BUILDINGS 26, 27, 30, 31, 32, 34
Generator Mail City:	BROOKLYN
Generator Mail Zip:	11201
Generator Mail State:	NY
Generator Contact Company Name:	Not reported
Designated Facility EPA ID:	NJD002200046
Designated Facility Name:	Cycle Chem, Inc.
Designated Facility Mail Street Number:	217
Designated Facility Mail Street 1:	Not reported
Designated Facility Mail Street 2:	SOUTH FIRST STREET
Designated Facility Mail City:	ELIZABETH
Designated Facility Mail Zip:	07206
Designated Facility Mail State:	NJ
Designated Facility Location Street Number:	217
Designated Facility Location Street 1:	SOUTH FIRST STREET
Designated Facility Location Street 2:	Not reported
Designated Facility Location City:	ELIZABETH
Designated Facility Location Zip:	07206

NYCHA - INGERSOL HOUSES (Continued) **1004760331**

Designated Facility Location State:	NJ
Designated Facility Contact Company Name:	Not reported
Manifest Residue Indicator:	N
Rejection Indicator:	N
Manifest Tracking Number:	025123319JJK
Last Updated Date:	20230512
Shipped Date:	20230417
Received Date:	20230417
Manifest Status:	Signed
Submission Type:	DataImage5Copy
Origin Type:	Service
Generator EPA ID:	NYR000040600
Generator Name:	Nycha-Ingersoll Houses
Generator Location Street Number:	Not reported
Generator Location Street 1:	120 NAVY WALK
Generator Location Street 2:	Not reported
Generator Location City:	BROOKLYN
Generator Location State:	NY
Generator Location Zip:	11201
Generator Mail Street Number:	Not reported
Generator Mail Street 1:	120 NAVY WALK
Generator Mail Street 2:	Not reported
Generator Mail City:	BROOKLYN
Generator Mail Zip:	11201
Generator Mail State:	NY
Generator Contact Company Name:	Not reported
Designated Facility EPA ID:	NJD002200046
Designated Facility Name:	Cycle Chem, Inc.
Designated Facility Mail Street Number:	Not reported
Designated Facility Mail Street 1:	Not reported
Designated Facility Mail Street 2:	217 SOUTH FIRST STREET
Designated Facility Mail City:	ELIZABETH
Designated Facility Mail Zip:	07206
Designated Facility Mail State:	NJ
Designated Facility Location Street Number:	Not reported
Designated Facility Location Street 1:	217 SOUTH FIRST STREET
Designated Facility Location Street 2:	Not reported
Designated Facility Location City:	ELIZABETH
Designated Facility Location Zip:	07206
Designated Facility Location State:	NJ
Designated Facility Contact Company Name:	Not reported
Manifest Residue Indicator:	N
Rejection Indicator:	N

Transporter:

Manifest Tracking Number:	025123319JJK
Transporter Line Number:	1
Transporter EPA ID:	NJD003812047
Transporter Name:	Acv Environmental Services, Inc

Waste Line:

Manifest Tracking Number:	025123319JJK
Waste Line Number:	1
U.S. DOT Hazardous Indicator:	Y
U.S. DOT ID Number:	UN3077

NYCHA - INGERSOL HOUSES (Continued) **1004760331**

U.S. DOT Description:	Un3077, Waste Environmentally Hazardous Substances, Solid, N.O.S. (Lead Paint Chips), 9 , Iii
Non-Hazardous Waste Description:	Not reported
Number of Containers:	1
Container Type Code:	DM
Container Type Description:	Metal drums, barrels, kegs
Waste Quantity:	75
Quantity Unit of Measure Code:	P
Quantity Unit of Measure Description:	Pounds
Waste Quantity, in Tons:	0.0375
Acute Waste Quantity, in Tons:	0
Non-Acute Waste Quantity, in Tons:	0.0375
Waste Quantity, in Kilograms:	34.013626
Acute Waste Quantity, in Kilograms:	0
Non-Acute Waste Quantity, in Kilorgrams:	34.013626
Management Method Code:	H110
Management Method Description:	STABILIZATION
Waste Residue Indicator:	N
Quantity Discrepancy Indicator:	N
Waste Type Discrepancy Indicator:	N
Waste Density:	Not reported
Waste Density Unit of Measure Code:	Not reported
Waste Density Unit of Measure Description:	Not reported
Form Code:	Not reported
Form Code Description:	Not reported
Source Code:	Not reported
Source Code Description:	Not reported
Waste Minimization Code:	Not reported
Waste Minimization Code Description:	Not reported
Consent Number:	Not reported
EPA Waste Indicator:	Y
Federal Waste Codes:	D008
Quantity Haz Kg:	34.013626
Quantity Haz Tons:	0.0375
Quantity Non Haz Kg:	Not reported
Quantity Non Haz Tons:	Not reported
State Waste Codes:	NY-T

NY MANIFEST:

EPA ID:	NYR000040600
Country:	USA
Name:	Nycha - Ingersol Houses
Address:	120 NAVY WALK
Address 2:	Not reported
City,State,Zip:	BROOKLYN, NY 11201
Zip 4:	Not reported
Location Address 1:	120 NAVY WALK
Location Address 2:	Not reported
Location City,State,Zip:	BROOKLYN, NY 11201
Location Zip 4:	Not reported
Facility Status:	Not reported
Total Tanks:	Not reported
Code:	BP

Mailing:

Mailing Name:	Nycha - Ingersol Houses
Mailing Contact:	Frank Ocello

NYCHA - INGERSOL HOUSES (Continued) **1004760331**

Mailing Address 1: 250 BROADWAY
Mailing Address 2: Not reported
Mailing City,State,Zip: NEW YORK, NY 10007
Mailing Zip 4: Not reported
Mailing Country: USA
Mailing Phone: 2123063229

Manifest Data:
Document ID: NYG0192492
Manifest Status: Not reported
Trans1 State ID: VU4150
Year: 1997
Trans2 State ID: Not reported
Generator Ship Date: 06/19/1997
Trans1 Recv Date: 06/19/1997
Trans2 Recv Date: Not reported
TSD Site Recv Date: 06/19/1997
Part A Recv Date: Not reported
Part B Recv Date: Not reported
Generator EPA ID: NYR000040600
Trans1 EPA ID: NYD986893261
Trans2 EPA ID: Not reported
TSDF ID 1: NYD077444263
TSDF ID 2: Not reported
Manifest Tracking Number: Not reported
Import Indicator: Not reported
Export Indicator: Not reported
Discr Quantity Indicator: Not reported
Discr Type Indicator: Not reported
Discr Residue Indicator: Not reported
Discr Partial Reject Indicator: Not reported
Discr Full Reject Indicator: Not reported
Manifest Ref Number: Not reported
Alt Facility RCRA ID: Not reported
Alt Facility Sign Date: Not reported
MGMT Method Type Code: Not reported
Waste Code 1: Nicotine, & Salts (Or) Pyridine, 3-(1-Methyl-2-Pyrrolidinyl)-,(S)-, & Salts
Waste Code 2: Not reported
Waste Code 3: Not reported
Waste Code 4: Not reported
Waste Code 5: Not reported
Waste Code 6: Not reported
Quantity: 00055
Units: Gallons (liquids only)
Number of Containers: 004
Container Type: Metal drums, barrels, kegs
Handling Method: Burn
Specific Gravity: 01.00

W349 **CON EDISON** **NY MANIFEST** **1016964258**
SW **FLAT BUSH AVE & TILLARY ST** **N/A**
1/8-1/4 **BROOKLYN, NY 11201**
0.184 mi.
969 ft. **Site 1 of 10 in cluster W**

Relative:
Higher

Actual:
32 ft.

NY MANIFEST:

EPA ID:	NYP004371951
Country:	USA
Name:	Con Edison
Address:	FLAT BUSH AVE & TILLARY ST
Address 2:	Not reported
City,State,Zip:	BROOKLYN, NY 11201
Zip 4:	Not reported
Location Address 1:	FLAT BUSH AVE & TILLARY ST
Location Address 2:	Not reported
Location City,State,Zip:	BROOKLYN, NY 11201
Location Zip 4:	Not reported
Facility Status:	Not reported
Total Tanks:	Not reported
Code:	BP

Mailing:

Mailing Name:	Con Edison
Mailing Contact:	Con Edison
Mailing Address 1:	4 IRVING PLACE
Mailing Address 2:	Not reported
Mailing City,State,Zip:	NEW YORK, NY 10003
Mailing Zip 4:	Not reported
Mailing Country:	USA
Mailing Phone:	Not reported

Manifest Data:

Document ID:	Not reported
Manifest Status:	Not reported
Trans1 State ID:	NJD003812047
Year:	2018
Trans2 State ID:	Not reported
Generator Ship Date:	10/09/2013
Trans1 Recv Date:	10/09/2013
Trans2 Recv Date:	Not reported
TSD Site Recv Date:	10/10/2013
Part A Recv Date:	Not reported
Part B Recv Date:	Not reported
Generator EPA ID:	NYP004371951
Trans1 EPA ID:	Not reported
Trans2 EPA ID:	Not reported
TSDF ID 1:	NJD991291105
TSDF ID 2:	Not reported
Manifest Tracking Number:	002291312GBF
Import Indicator:	N
Export Indicator:	N
Discr Quantity Indicator:	N
Discr Type Indicator:	N
Discr Residue Indicator:	N
Discr Partial Reject Indicator:	N
Discr Full Reject Indicator:	N
Manifest Ref Number:	Not reported
Alt Facility RCRA ID:	Not reported

CON EDISON (Continued) **1016964258**

Alt Facility Sign Date:	Not reported
MGMT Method Type Code:	H110
Waste Code a:	Lead
Waste Code b:	Not reported
Waste Code c:	Not reported
Waste Code e:	Not reported
Waste Code f:	Not reported
Waste Code g:	Not reported
Waste Code 1:	Not reported
Waste Code 2:	Not reported
Waste Code 3:	Not reported
Waste Code 4:	Not reported
Waste Code 5:	Not reported
Waste Code 6:	Not reported
Quantity:	400
Units:	Gallons (liquids only)
Number of Containers:	1
Container Type:	Cargo tanks (tank trucks)
Handling Method:	Treat
Specific Gravity:	1

W350 **CONSTRUCTION** **NY LTANKS** **S117269598**
SW **113 FLAT BUSH AVE EXT** **N/A**
1/8-1/4 **BROOKLYN, NY**
0.186 mi.
983 ft. **Site 2 of 10 in cluster W**

Relative: **Higher**

Actual: **31 ft.**

LTANKS:

Name:	CONSTRUCTION
Address:	113 FLAT BUSH AVE EXT
City,State,Zip:	BROOKLYN, NY
Spill Number/Closed Date:	1402476 / 2016-04-22
Facility ID:	1402476
Site ID:	495802
Spill Date:	2014-06-06
Spill Cause:	Tank Test Failure
Spill Source:	Commercial/Industrial
Spill Class:	C4
Cleanup Ceased:	Not reported
SWIS:	2401
Investigator:	SXMAHAT
Referred To:	Not reported
Reported to Dept:	2014-06-06
CID:	Not reported
Water Affected:	Not reported
Spill Notifier:	Other
Last Inspection:	Not reported
Recommended Penalty:	False
Meets Standard:	False
UST Involvement:	False
Remediation Phase:	0
Date Entered In Computer:	2014-06-06
Spill Record Last Update:	2016-04-22
Spiller Name:	HALE EVERETS
Spiller Company:	TWO TREES MANGAMENT
Spiller Address:	113 FLAT BUSH AVE EXT
Spiller County:	999

CONSTRUCTION (Continued) **S117269598**

Spiller Contact:	KEVIN BRUSSEE
Spiller Phone:	(631) 504-6000
Spiller Extention:	114
DEC Region:	2
DER Facility ID:	450688
Latitude:	40.6956863
Longitude:	-73.9845363
DEC Memo:	6/9/14: Mahat DEC Mahat contacted Mr. Kevin Brussee (Environmental Business @ 631.338.1749)inquiring more about the spill. He was away from his desk. A voice message was left requesting to call back the Department. 6/10/14: Mahat T/C : DEC Mahat received a call from Mr. Brussee supplying more information about the spill and its nature. A tank was discovered when water from the drill displaced it from its place. Contaminated soil and water has been pumped out. The tank was found 10 feet below the ground level and for the foundation of the new structure they will excavate 35 feet below the ground level regardless. Mr. Brussee will be on the site to dispose the contaminated soil with proper leveling to the facility. A daily report from the operation team is supplied to the Department. It is uploaded on D2 for reference. Point of contact on the site is Mr. Sunny Chang (347.993.9116). The Department is waiting on Laboratory Report for conformation points. 8/19/14: Mahat A site visit is schedule for 8/21/14. 4/22/16: Mahat File Review: DEC Mahat reviewed the spill file. Spill was reported as 10 gallon and it was all removed from the site. Excavation was performed to the clean end. Spill case will be closed on DEC Spill database administratively pending generated manifest.
Remarks:	water from drills spilled in to oil tank and forced oil in to ground. work site is 10 feet beloow ground.

All Materials:

Site ID:	495802
Operable Unit ID:	1245297
Operable Unit:	01
Material ID:	2246286
Material Code:	0001A
Material Name:	#2 fuel oil
Case No.:	Not reported
Material FA:	Petroleum
Quantity:	3.00
Units:	G
Recovered:	Not reported
Oxygenate:	Not reported

W351
SW
1/8-1/4
0.187 mi.
989 ft.

125 FLATBUSH AVENUE EXT
BROOKLYN, NY 11201

Site 3 of 10 in cluster W

NY VCP **S108469647**
NY E DESIGNATION **N/A**
NY NYC OER
NY NYC LAND USE

Relative:
Higher

Actual:
31 ft.

VCP NYC:

Project ID:	09TMP0214K,09EH-N214K,13CVCP090K
Name:	125 FLATBUSH AVENUE EXTENSION
Address:	125 FLATBUSH AVENUE EXTENSION
City,State,Zip:	NEW YORK CITY, NY
Borough:	Brooklyn
BBL:	3001330013

(Continued) **S108469647**

OER Program: VCP (Enrolled), E/RD (Review)
Phase: Site Management
Latitude: 40.695357
Longitude: -73.984176
Postcode: 11201
Community Board: 2
Council District: 35
Census Tract: 15
BIN: 3000249
NTA: DUMBO-Vinegar Hill-Downtown Brooklyn-Boerum Hill

E DESIGNATION:
Name: LOT 13,TAXBLOCK 133
Address: 125 FLATBUSH AVENUE EXT
City,State,Zip: BROOKLYN, NY
Tax Lot(s): 13
Tax Block: 133
Borough Code: Not reported
E-No: E-124
Effective Date: Not reported
Satisfaction Date: Not reported
Ceqr Number: 03DME016K
Ulurp Number: C040171ZMK
Zoning Map No: Not reported

Description: Underground Gasoline Storage Tanks* Testing Protocol.;Window Wall Attenuation & Alternate Ventilation
Lot Remediation Date: Not reported

NYC OER:
Name: 125 FLATBUSH AVENUE EXTENSION
Address: 125 FLATBUSH AVENUE EXTENSION
City,State,Zip: BROOKLYN, NY
Latitude: 40.695357
Longitude: -73.984176
OER Project Numbers: 09TMP0214K,09EH-N214K,13CVCP090K
BBL: 3001330013
OER Program: VCP (Enrolled), E/RD (Review)
Class: Completed (C)
Phase: Site Management

URL:
Postcode: 11201
Community Board: 2
Council District: 35
Census Tract: 15
BIN: 3000249
NTA: DUMBO-Vinegar Hill-Downtown Brooklyn-Boerum Hill

NYC LAND USE:
Name: Not reported
Address: 125 FLATBUSH AVENUE EXT
City,State,Zip: BROOKLYN, NY 11201
Latitude: 40.6956887
Longitude: -73.9839668
Type Of Ownership Code: Not reported

(Continued) **S108469647**

Owner Name:	BROOKLYN LW HOTEL ASSOCIATES, L.P.
Borough:	BK
Tax Block:	133
Tax Lot:	13
Community District:	302
Census Tract 2020:	3001501
Census Block 2020:	30015011011
Census Tract 2010:	15
Census Block 2010:	1007
School District:	13
City Council District:	35
Fire Company:	E207
Police Precinct:	84
Health Center District:	36
Health Area:	1100
Sanitation District Boro:	3
Sanitation District Number:	02
Sanitation Subsection:	1B
Zoning District 1:	C6-4: Commercial Districts
Zoning District 2:	Not reported
Zoning District 3:	Not reported
Zoning District 4:	Not reported
Commercial Overlay 1:	Not reported
Commercial Overlay 2:	Not reported
Special Purpose District 1:	DB
Special Purpose District 2:	Not reported
Special Purpose District 3:	Not reported
Limited Height District:	Not reported
Spill Boundary Indicator:	N
Building Class:	H3: Hotels - Limited Service Many Affiliated With National Chain
Land Use Category:	Commercial & Office Buildings
Number Of Easements:	0
Lot Area:	4700
Total Building Floor Area:	53311
Commercial Floor Area:	3800
Residential Floor Area:	0
Office Floor Area:	0
Retail Floor Area:	3800
Garage Floor Area:	0
Storage Floor Area:	0
Factory Floor Area:	0
Other Floor Area:	0
Total Building Floor Area Source Code:	2
Number Of Buildings:	1
Number Of Floors:	13.0000000
Residential Units:	117
Total Units:	118
Lot Frontage:	50.0000000
Lot Depth:	95.0000000
Building Frontage:	0.0000000
Building Depth:	0.0000000
Extension Code:	Not reported
Proximity Code:	0
Irregular Lot Code:	Y
Lot Type:	3
Basement Type/Grade:	5
Assessed Land Value:	345150.00000

(Continued) **S108469647**

Assessed Total Value:	8120700.00000
Exempt Total Value:	0.00000
Year Built:	2013
Year Altered 1:	0
Year Altered 2:	0
Historic District Name:	Not reported
Landmark Status:	Not reported
Built Floor Area Ratio:	11.34000000000
Maximum Allowable Residential Far:	10.00000000000
Maximum Allowable Commercial Far:	10.00000000000
Maximum Allowable Community Facility Far:	10.00000000000
Boro Code:	3
Borough, Tax Block and Lot:	3001330013.00000000
Condominium Number:	Not reported
Census Tract 2:	0015
X Coordinate:	988696
Y Coordinate:	192735
Zoning Map #:	12d
Zoning Map Code:	Not reported
Sanborn Map #:	302 033
Tax Map #:	30103
E-designation Number:	E-124
Apportionment BBL:	Not reported
Apportionment Date:	Not reported
Pluto DTM Base Map Indicator:	1
2007 Flood Insurance Rate Map Indicator:	Not reported
2015 Preliminary Flood Insurance Rate Map Indicator:	Not reported
Version Number:	25v2.1
Changed By DCP:	Not reported

W352 **MET TECH MOTOR** **NY UST** **U001842008**
SW **125 FLATBUSH AVENUE EXT.** **N/A**
1/8-1/4 **BROOKLYN, NY 11201**
0.187 mi.
989 ft. **Site 4 of 10 in cluster W**

Relative:
Higher

Actual:
31 ft.

UST:

Name:	MET TECH MOTOR
Address:	125 FLATBUSH AVENUE EXT.
City,State,Zip:	BROOKLYN, NY 11201
Id/Status:	2-601630 / Unregulated/Closed
Program Type:	PBS
Region:	STATE
DEC Region:	2
Expiration Date:	N/A
UTM X:	585835.20443
UTM Y:	4505449.54539
Site Type:	Other

Affiliation Records:

Site Id:	23592
Affiliation Type:	Facility Owner
Company Name:	329 GOLD STREET ASSOCIATES
Contact Type:	Not reported
Contact Name:	Not reported
Address1:	125 FLATBUSH AVENUE EXT.
Address2:	Not reported
City:	BROOKLYN

MET TECH MOTOR (Continued) **U001842008**

State: NY
Zip Code: 11201
Country Code: 001
Phone: (718) 638-1337
EMail: Not reported
Fax Number: Not reported
Modified By: TRANSLAT
Date Last Modified: 2004-03-04

Site Id: 23592
Affiliation Type: Mail Contact
Company Name: EASTERN CONSULTING INC.
Contact Type: Not reported
Contact Name: JOANN MENA
Address1: 208 ROUTE 109
Address2: Not reported
City: FARMINGDALE
State: NY
Zip Code: 11735
Country Code: 001
Phone: (516) 249-3150
EMail: Not reported
Fax Number: Not reported
Modified By: TRANSLAT
Date Last Modified: 2004-03-04

Site Id: 23592
Affiliation Type: Facility Operator
Company Name: MET TECH MOTOR
Contact Type: Not reported
Contact Name: ROBERT POTTER
Address1: Not reported
Address2: Not reported
City: Not reported
State: NN
Zip Code: Not reported
Country Code: 001
Phone: (718) 834-5770
EMail: Not reported
Fax Number: Not reported
Modified By: TRANSLAT
Date Last Modified: 2004-03-04

Site Id: 23592
Affiliation Type: Emergency Contact
Company Name: 329 GOLD STREET ASSOCIATES
Contact Type: Not reported
Contact Name: ROBERT POTTER
Address1: Not reported
Address2: Not reported
City: Not reported
State: NN
Zip Code: Not reported
Country Code: 001
Phone: (718) 638-1337
EMail: Not reported
Fax Number: Not reported

MET TECH MOTOR (Continued) **U001842008**

Modified By: TRANSLAT
Date Last Modified: 2004-03-04

Tank Info:

Tank Number: 001
Tank ID: 47249
Tank Status: Closed - Removed
Material Name: Closed - Removed
Capacity Gallons: 550
Install Date: Not reported
Date Tank Closed: 11/01/1993
Registered: True
Tank Location: Underground
Tank Type: Steel/carbon steel
Material Code: 0009
Common Name of Substance: Gasoline

Tightness Test Method: NN
Date Test: Not reported
Next Test Date: Not reported
Pipe Model: Not reported
Modified By: MJGRIFFI
Last Modified: 05/09/2022

Equipment Records:

B00 - Tank External Protection - None
F00 - Pipe External Protection - None
C02 - Pipe Location - Underground/On-ground
G00 - Tank Secondary Containment - None
J02 - Dispenser - Suction Dispenser
A00 - Tank Internal Protection - None
D01 - Pipe Type - Steel/Carbon Steel/Iron
H00 - Tank Leak Detection - None
I00 - Overfill - None

Tank Number: 002
Tank ID: 47250
Tank Status: Closed - Removed
Material Name: Closed - Removed
Capacity Gallons: 550
Install Date: Not reported
Date Tank Closed: 11/01/1993
Registered: True
Tank Location: Underground
Tank Type: Steel/carbon steel
Material Code: 0009
Common Name of Substance: Gasoline

Tightness Test Method: NN
Date Test: Not reported
Next Test Date: Not reported
Pipe Model: Not reported
Modified By: MJGRIFFI
Last Modified: 05/09/2022

MET TECH MOTOR (Continued) **U001842008**

Equipment Records:

B00 - Tank External Protection - None
F00 - Pipe External Protection - None
C02 - Pipe Location - Underground/On-ground
G00 - Tank Secondary Containment - None
J02 - Dispenser - Suction Dispenser
A00 - Tank Internal Protection - None
D01 - Pipe Type - Steel/Carbon Steel/Iron
H00 - Tank Leak Detection - None
I00 - Overfill - None

Tank Number:	003
Tank ID:	47251
Tank Status:	Closed - Removed
Material Name:	Closed - Removed
Capacity Gallons:	550
Install Date:	Not reported
Date Tank Closed:	11/01/1993
Registered:	True
Tank Location:	Underground
Tank Type:	Steel/carbon steel
Material Code:	0009
Common Name of Substance:	Gasoline
Tightness Test Method:	NN
Date Test:	Not reported
Next Test Date:	Not reported
Pipe Model:	Not reported
Modified By:	MJGRIFFI
Last Modified:	05/09/2022

Equipment Records:

B00 - Tank External Protection - None
F00 - Pipe External Protection - None
C02 - Pipe Location - Underground/On-ground
G00 - Tank Secondary Containment - None
J02 - Dispenser - Suction Dispenser
A00 - Tank Internal Protection - None
D01 - Pipe Type - Steel/Carbon Steel/Iron
H00 - Tank Leak Detection - None
I00 - Overfill - None

Tank Number:	004
Tank ID:	47252
Tank Status:	Closed - Removed
Material Name:	Closed - Removed
Capacity Gallons:	550
Install Date:	Not reported
Date Tank Closed:	11/01/1993
Registered:	True
Tank Location:	Underground
Tank Type:	Steel/carbon steel
Material Code:	0009
Common Name of Substance:	Gasoline

MET TECH MOTOR (Continued) **U001842008**

Tightness Test Method: NN
Date Test: Not reported
Next Test Date: Not reported
Pipe Model: Not reported
Modified By: MJGRIFFI
Last Modified: 05/09/2022

Equipment Records:

B00 - Tank External Protection - None
F00 - Pipe External Protection - None
C02 - Pipe Location - Underground/On-ground
G00 - Tank Secondary Containment - None
J02 - Dispenser - Suction Dispenser
A00 - Tank Internal Protection - None
D01 - Pipe Type - Steel/Carbon Steel/Iron
H00 - Tank Leak Detection - None
I00 - Overfill - None

Tank Number: 005
Tank ID: 47253
Tank Status: Closed - Removed
Material Name: Closed - Removed
Capacity Gallons: 550
Install Date: Not reported
Date Tank Closed: 11/01/1993
Registered: True
Tank Location: Underground
Tank Type: Steel/carbon steel
Material Code: 0009
Common Name of Substance: Gasoline

Tightness Test Method: NN
Date Test: Not reported
Next Test Date: Not reported
Pipe Model: Not reported
Modified By: MJGRIFFI
Last Modified: 05/09/2022

Equipment Records:

B00 - Tank External Protection - None
F00 - Pipe External Protection - None
C02 - Pipe Location - Underground/On-ground
G00 - Tank Secondary Containment - None
J02 - Dispenser - Suction Dispenser
A00 - Tank Internal Protection - None
D01 - Pipe Type - Steel/Carbon Steel/Iron
H00 - Tank Leak Detection - None
I00 - Overfill - None

Tank Number: 006
Tank ID: 47254
Tank Status: Closed - Removed
Material Name: Closed - Removed
Capacity Gallons: 550
Install Date: Not reported
Date Tank Closed: 11/01/1993

MET TECH MOTOR (Continued) **U001842008**

Registered: True
Tank Location: Underground
Tank Type: Steel/carbon steel
Material Code: 0009
Common Name of Substance: Gasoline

Tightness Test Method: NN
Date Test: Not reported
Next Test Date: Not reported
Pipe Model: Not reported
Modified By: MJGRIFFI
Last Modified: 05/09/2022

Equipment Records:

B00 - Tank External Protection - None
F00 - Pipe External Protection - None
C02 - Pipe Location - Underground/On-ground
G00 - Tank Secondary Containment - None
J02 - Dispenser - Suction Dispenser
A00 - Tank Internal Protection - None
D01 - Pipe Type - Steel/Carbon Steel/Iron
H00 - Tank Leak Detection - None
I00 - Overfill - None

Tank Number: 007
Tank ID: 47255
Tank Status: Closed - Removed
Material Name: Closed - Removed
Capacity Gallons: 1500
Install Date: Not reported
Date Tank Closed: 11/01/1993
Registered: True
Tank Location: Underground
Tank Type: Steel/carbon steel
Material Code: 0013
Common Name of Substance: Lube Oil

Tightness Test Method: NN
Date Test: Not reported
Next Test Date: Not reported
Pipe Model: Not reported
Modified By: MJGRIFFI
Last Modified: 05/09/2022

Equipment Records:

B00 - Tank External Protection - None
F00 - Pipe External Protection - None
C02 - Pipe Location - Underground/On-ground
G00 - Tank Secondary Containment - None
J02 - Dispenser - Suction Dispenser
A00 - Tank Internal Protection - None
D01 - Pipe Type - Steel/Carbon Steel/Iron
H00 - Tank Leak Detection - None
I00 - Overfill - None

Tank Number: 008

MET TECH MOTOR (Continued) **U001842008**

Tank ID:	47256
Tank Status:	Closed - Removed
Material Name:	Closed - Removed
Capacity Gallons:	1080
Install Date:	Not reported
Date Tank Closed:	11/01/1993
Registered:	True
Tank Location:	Underground
Tank Type:	Steel/carbon steel
Material Code:	9999
Common Name of Substance:	Other
Tightness Test Method:	NN
Date Test:	Not reported
Next Test Date:	Not reported
Pipe Model:	Not reported
Modified By:	MJGRIFFI
Last Modified:	05/09/2022

Equipment Records:

B00 - Tank External Protection - None
F00 - Pipe External Protection - None
C02 - Pipe Location - Underground/On-ground
G00 - Tank Secondary Containment - None
J02 - Dispenser - Suction Dispenser
A00 - Tank Internal Protection - None
D01 - Pipe Type - Steel/Carbon Steel/Iron
H00 - Tank Leak Detection - None
I00 - Overfill - None

Tank Number:	009
Tank ID:	47257
Tank Status:	Closed - Removed
Material Name:	Closed - Removed
Capacity Gallons:	550
Install Date:	Not reported
Date Tank Closed:	11/01/1993
Registered:	True
Tank Location:	Underground
Tank Type:	Steel/carbon steel
Material Code:	0013
Common Name of Substance:	Lube Oil
Tightness Test Method:	NN
Date Test:	Not reported
Next Test Date:	Not reported
Pipe Model:	Not reported
Modified By:	MJGRIFFI
Last Modified:	05/09/2022

Equipment Records:

B00 - Tank External Protection - None
F00 - Pipe External Protection - None
C02 - Pipe Location - Underground/On-ground
G00 - Tank Secondary Containment - None
J02 - Dispenser - Suction Dispenser
A00 - Tank Internal Protection - None

MET TECH MOTOR (Continued) **U001842008**

D01 - Pipe Type - Steel/Carbon Steel/Iron
H00 - Tank Leak Detection - None
I00 - Overfill - None

W353 **MET TECH MOTOR** **UST FINDER** **1028572412**
SW **125 FLATBUSH AVENUE EXT.** **N/A**
1/8-1/4 **BROOKLYN, NY 11201**
0.187 mi.
989 ft. **Site 5 of 10 in cluster W**

Relative:
Higher

Actual:
31 ft.

UST FINDER:

Object ID:	296202
Facility ID:	NY23592
Name:	MET TECH MOTOR
Address:	125 FLATBUSH AVENUE EXT.
City,State,Zip:	BROOKLYN, NY 11201
Address Match Type:	Not reported
Open USTs:	0
Closed USTs:	9
TOS USTs:	0
Population 1500ft:	9492
Private Wells 1500ft:	6
Within 100yr Floodplain:	No
Land Use:	Developed, High Intensity
Within SPA:	No
SPA PWS Facility ID:	Not reported
SPA Water Type:	Not reported
SPA Facility Type:	Not reported
SPA HUC12:	Not reported
Within WHPA:	No
WHPA PWS Facility ID:	Not reported
WHPA Water Type:	Not reported
WHPA Facility Type:	Not reported
WHPA HUC12:	Not reported
Facility Status:	Closed UST(s)
Date of Last Inspection:	Not reported
EPA Region:	2
Tribe:	Not reported
Coordinate Source:	State
X Coord:	-73.977482
Y Coord:	40.6844840000001
Latitude:	40.684484
Longitude:	-73.977482

UST FINDER:

Object ID:	1220889
Facility ID:	NY23592
Tank ID:	NY111618
Tank Status:	Closed
Installation Date:	Not reported
Removal Date:	Not reported
Tank Capacity:	550
Substances:	Not reported
Tank Wall Type:	Not reported

Object ID:	1220890
Facility ID:	NY23592
Tank ID:	NY32518

MET TECH MOTOR (Continued) **1028572412**

Tank Status: Closed
Installation Date: Not reported
Removal Date: Not reported
Tank Capacity: 1500
Substances: Not reported
Tank Wall Type: Not reported

Object ID: 1220891
Facility ID: NY23592
Tank ID: NY32038
Tank Status: Closed
Installation Date: Not reported
Removal Date: Not reported
Tank Capacity: 1080
Substances: Not reported
Tank Wall Type: Not reported

Object ID: 1220892
Facility ID: NY23592
Tank ID: NY32037
Tank Status: Closed
Installation Date: Not reported
Removal Date: Not reported
Tank Capacity: 550
Substances: Not reported
Tank Wall Type: Not reported

Object ID: 1220893
Facility ID: NY23592
Tank ID: NY32036
Tank Status: Closed
Installation Date: Not reported
Removal Date: Not reported
Tank Capacity: 550
Substances: Not reported
Tank Wall Type: Not reported

Object ID: 1220894
Facility ID: NY23592
Tank ID: NY32035
Tank Status: Closed
Installation Date: Not reported
Removal Date: Not reported
Tank Capacity: 550
Substances: Not reported
Tank Wall Type: Not reported

Object ID: 1220895
Facility ID: NY23592
Tank ID: NY29023
Tank Status: Closed
Installation Date: Not reported
Removal Date: Not reported
Tank Capacity: 550
Substances: Not reported
Tank Wall Type: Not reported

MET TECH MOTOR (Continued) **1028572412**

Object ID:	1220896
Facility ID:	NY23592
Tank ID:	NY29022
Tank Status:	Closed
Installation Date:	Not reported
Removal Date:	Not reported
Tank Capacity:	550
Substances:	Not reported
Tank Wall Type:	Not reported

Object ID:	1220897
Facility ID:	NY23592
Tank ID:	NY29021
Tank Status:	Closed
Installation Date:	Not reported
Removal Date:	Not reported
Tank Capacity:	550
Substances:	Not reported
Tank Wall Type:	Not reported

R354 **309 GOLD STREET** **NY TANKS** **S113402148**
SSW **309 GOLD STREET** **NY NYC OER** **N/A**
1/8-1/4 **BROOKLYN, NY 11201** **NY NYC LAND USE**
0.188 mi.
990 ft. **Site 16 of 16 in cluster R**

Relative:
Higher

Actual:
26 ft.

TANKS:

Name:	309 GOLD STREET
Address:	309 GOLD STREET
City,State,Zip:	BROOKLYN, NY 11201
Facility Id:	2-611967
Region:	STATE
DEC Region:	2
Site Status:	Inactive
Program Type:	PBS
Expiration Date:	N/A
UTM X:	585908.95682
UTM Y:	4505396.89996

NYC OER:

Name:	309 GOLD STREET - DOB JOB NO. NB - 310075021
Address:	309 GOLD STREET
City,State,Zip:	BROOKLYN, NY
Latitude:	40.695134
Longitude:	-73.983242
OER Project Numbers:	13TMP0113K,13EH-N113K
BBL:	3.0013400013001302E+59
OER Program:	E/RD (Review)
Class:	Completed (C)
Phase:	Completed

URL:

Postcode:	11201
Community Board:	2
Council District:	35
Census Tract:	15

309 GOLD STREET (Continued) **S113402148**

BIN:	3420828
NTA:	DUMBO-Vinegar Hill-Downtown Brooklyn-Boerum Hill

NYC LAND USE:

Name:	Not reported
Address:	309 GOLD STREET
City,State,Zip:	BROOKLYN, NY 11201
Latitude:	40.6950105
Longitude:	-73.9828454
Type Of Ownership Code:	Not reported
Owner Name:	BROOKLYN PRINCESS LLC
Borough:	BK
Tax Block:	134
Tax Lot:	1
Community District:	302
Census Tract 2020:	3001501
Census Block 2020:	30015011010
Census Tract 2010:	15
Census Block 2010:	1006
School District:	13
City Council District:	35
Fire Company:	E207
Police Precinct:	84
Health Center District:	36
Health Area:	1100
Sanitation District Boro:	3
Sanitation District Number:	02
Sanitation Subsection:	1B
Zoning District 1:	C6-4: Commercial Districts
Zoning District 2:	Not reported
Zoning District 3:	Not reported
Zoning District 4:	Not reported
Commercial Overlay 1:	Not reported
Commercial Overlay 2:	Not reported
Special Purpose District 1:	DB
Special Purpose District 2:	Not reported
Special Purpose District 3:	Not reported
Limited Height District:	Not reported
Spill Boundary Indicator:	N
Building Class:	D6: Elevator Apartments - Fireproof With Stores
Land Use Category:	Mixed Residential & Commercial Buildings
Number Of Easements:	0
Lot Area:	17000
Total Building Floor Area:	235382
Commercial Floor Area:	38060
Residential Floor Area:	197322
Office Floor Area:	0
Retail Floor Area:	2600
Garage Floor Area:	35460
Storage Floor Area:	0
Factory Floor Area:	0
Other Floor Area:	0
Total Building Floor Area Source Code:	2
Number Of Buildings:	1
Number Of Floors:	36.0000000
Residential Units:	256
Total Units:	258

309 GOLD STREET (Continued) **S113402148**

Lot Frontage:	80.0000000
Lot Depth:	39.0000000
Building Frontage:	100.0000000
Building Depth:	170.0000000
Extension Code:	Not reported
Proximity Code:	0
Irregular Lot Code:	Y
Lot Type:	3
Basement Type/Grade:	5
Assessed Land Value:	1147500.00000
Assessed Total Value:	31557150.00000
Exempt Total Value:	12385052.00000
Year Built:	2013
Year Altered 1:	0
Year Altered 2:	0
Historic District Name:	Not reported
Landmark Status:	Not reported
Built Floor Area Ratio:	13.85000000000
Maximum Allowable Residential Far:	10.00000000000
Maximum Allowable Commercial Far:	10.00000000000
Maximum Allowable Community Facility Far:	10.00000000000
Boro Code:	3
Borough, Tax Block and Lot:	3001340001.00000000
Condominium Number:	Not reported
Census Tract 2:	0015
X Coordinate:	989007
Y Coordinate:	192488
Zoning Map #:	12d
Zoning Map Code:	Not reported
Sanborn Map #:	302 033
Tax Map #:	30103
E-designation Number:	E-124
Apportionment BBL:	3001340001.00000000
Apportionment Date:	12/12/2012
Pluto DTM Base Map Indicator:	1
2007 Flood Insurance Rate Map Indicator:	Not reported
2015 Preliminary Flood Insurance Rate Map Indicator:	Not reported
Version Number:	25v2.1
Changed By DCP:	Not reported

---

355 **167 SANDS ST.** **NY AST** **A100291582**
NW **167 SANDS STREET** **N/A**
1/8-1/4 **BROOKLYN, NY 11201**
0.188 mi.
992 ft.

Relative: **Higher**

Actual: **43 ft.**

AST:

Name:	167 SANDS ST.
Address:	167 SANDS STREET
City,State,Zip:	BROOKLYN, NY 11201
Region:	STATE
DEC Region:	2
Site Status:	Unregulated/Closed
Facility Id:	2-608683
Program Type:	PBS
UTM X:	585880.17141
UTM Y:	4505934.14827
Expiration Date:	N/A

167 SANDS ST. (Continued) **A100291582**

Site Type: Apartment Building/Office Building

Affiliation Records:

Site Id: 30535
Affiliation Type: Facility Owner
Company Name: CHUNG HWA TENANT CORP.
Contact Type: MGMT AGENT
Contact Name: JACK WANG
Address1: 210 E 23RD ST 4TH FLOOR
Address2: Not reported
City: NEW YORK
State: NY
Zip Code: 10010
Country Code: 001
Phone: (646) 453-5277
EMail: Not reported
Fax Number: Not reported
Modified By: kakyer
Date Last Modified: 2008-06-23

Site Id: 30535
Affiliation Type: Facility Operator
Company Name: 167 SANDS ST.
Contact Type: Not reported
Contact Name: JACK WANG
Address1: Not reported
Address2: Not reported
City: Not reported
State: NN
Zip Code: Not reported
Country Code: 001
Phone: (646) 453-5277
EMail: Not reported
Fax Number: Not reported
Modified By: kakyer
Date Last Modified: 2008-06-23

Site Id: 30535
Affiliation Type: Emergency Contact
Company Name: CHUNG HWA TENANT CORP.
Contact Type: Not reported
Contact Name: JACK WANG
Address1: Not reported
Address2: Not reported
City: Not reported
State: NN
Zip Code: Not reported
Country Code: 999
Phone: (212) 674-6123
EMail: Not reported
Fax Number: Not reported
Modified By: kakyer
Date Last Modified: 2008-06-23

Site Id: 30535
Affiliation Type: Mail Contact
Company Name: NEW BEDFORD MANAGEMENT CORP.
Contact Type: Not reported

167 SANDS ST. (Continued) **A100291582**

Contact Name:	EDMOND T. COVIELLO
Address1:	210 EAST 23RD STREET
Address2:	4TH FLOOR
City:	NEW YORK
State:	NY
Zip Code:	10010
Country Code:	001
Phone:	(212) 674-6123
EMail:	Not reported
Fax Number:	Not reported
Modified By:	NRLOMBAR
Date Last Modified:	2013-05-31

Tank Info:

Tank Number:	001
Tank Id:	65521
Material Code:	0001
Common Name of Substance:	#2 Fuel Oil (On-Site Consumption)

Equipment Records:

	F00 - Pipe External Protection - None
	I05 - Overfill - Vent Whistle
	G00 - Tank Secondary Containment - None
	J02 - Dispenser - Suction Dispenser
	C01 - Pipe Location - Aboveground
	I04 - Overfill - Product Level Gauge (A/G)
	A00 - Tank Internal Protection - None
	B01 - Tank External Protection - Painted/Asphalt Coating
	D01 - Pipe Type - Steel/Carbon Steel/Iron
	H00 - Tank Leak Detection - None
	L09 - Piping Leak Detection - Exempt Suction Piping
Tank Location:	Aboveground - on saddles, legs, racks, etc.... Tank bottom is elevated above grade or tank pad, allowing visual inspection.
Tank Type:	Steel/Carbon Steel/Iron
Tank Status:	Closed - In Place
Pipe Model:	Not reported
Install Date:	02/07/1983
Capacity Gallons:	5000
Tightness Test Method:	NN
Date Test:	Not reported
Next Test Date:	Not reported
Date Tank Closed:	01/01/2010
Register:	True
Modified By:	MJGRIFFI
Last Modified:	05/09/2022
Material Name:	#2 fuel oil (on-site consumption)

W356
WSW
1/8-1/4
0.189 mi.
998 ft.

BELL ATLANTIC-NY
FLATBUSH AVE & TILLARY ST MH
BROOKLYN, NY

Site 6 of 10 in cluster W

NY MANIFEST **S109064525**
N/A

Relative:
Higher

Actual:
34 ft.

NY MANIFEST:

EPA ID:	NYP000940643
Country:	USA
Name:	Bell Atlantic-Ny
Address:	FLATBUSH AVE & TILLARY ST MH
Address 2:	Not reported
City,State,Zip:	BROOKLYN, NY
Zip 4:	Not reported
Location Address 1:	FLATBUSH AVE & TILLARY ST MH
Location Address 2:	Not reported
Location City,State,Zip:	BROOKLYN, NY
Location Zip 4:	Not reported
Facility Status:	Not reported
Total Tanks:	Not reported
Code:	BP

Mailing:

Mailing Name:	Bell Atlantic-Ny
Mailing Contact:	Not reported
Mailing Address 1:	Not reported
Mailing Address 2:	Not reported
Mailing City,State,Zip:	Not reported
Mailing Zip 4:	Not reported
Mailing Country:	Not reported
Mailing Phone:	Not reported

S357
WSW
1/8-1/4
0.189 mi.
998 ft.

CON EDISON
CHAPEL ST & FLATBUSH EXT
BROOKLYN, NY 11201

Site 14 of 18 in cluster S

NY MANIFEST **S117740326**
N/A

Relative:
Higher

Actual:
45 ft.

NY MANIFEST:

EPA ID:	NYP004734901
Country:	USA
Name:	Con Edison
Address:	CHAPEL ST & FLATBUSH EXT
Address 2:	Not reported
City,State,Zip:	BROOKLYN, NY 11201
Zip 4:	Not reported
Location Address 1:	CHAPEL ST & FLATBUSH EXT
Location Address 2:	Not reported
Location City,State,Zip:	BROOKLYN, NY 11201
Location Zip 4:	Not reported
Facility Status:	Not reported
Total Tanks:	Not reported
Code:	BP

Mailing:

Mailing Name:	Con Edison
Mailing Contact:	Con Edison
Mailing Address 1:	4 IRVING PL
Mailing Address 2:	15TH FL
Mailing City,State,Zip:	NEW YORK, NY 10003

CON EDISON (Continued) **S117740326**

Mailing Zip 4: Not reported
Mailing Country: USA
Mailing Phone: Not reported

Manifest Data:
Document ID: Not reported
Manifest Status: Not reported
Trans1 State ID: NJ0000027193
Year: 2018
Trans2 State ID: Not reported
Generator Ship Date: 02/21/2015
Trans1 Recv Date: 02/21/2015
Trans2 Recv Date: Not reported
TSD Site Recv Date: 02/23/2015
Part A Recv Date: Not reported
Part B Recv Date: Not reported
Generator EPA ID: NYP004734901
Trans1 EPA ID: Not reported
Trans2 EPA ID: Not reported
TSDF ID 1: NJD002200046
TSDF ID 2: Not reported
Manifest Tracking Number: 014087001JJK
Import Indicator: N
Export Indicator: N
Discr Quantity Indicator: N
Discr Type Indicator: N
Discr Residue Indicator: N
Discr Partial Reject Indicator: N
Discr Full Reject Indicator: N
Manifest Ref Number: Not reported
Alt Facility RCRA ID: Not reported
Alt Facility Sign Date: Not reported
MGMT Method Type Code: H110
Waste Code a: Lead
Waste Code b: Not reported
Waste Code c: Not reported
Waste Code e: Not reported
Waste Code f: Not reported
Waste Code g: Not reported
Waste Code 1: Not reported
Waste Code 2: Not reported
Waste Code 3: Not reported
Waste Code 4: Not reported
Waste Code 5: Not reported
Waste Code 6: Not reported
Quantity: 3000
Units: Pounds
Number of Containers: 1
Container Type: Cargo tanks (tank trucks)
Handling Method: Treat
Specific Gravity: 1

S358 **CON EDISON - TRANSFORMER MANHOLE 2039** **RCRA NonGen / NLR** **1018278709**
WSW **CHAPEL ST & FLATBUSH EXT** **NYP004734901**
1/8-1/4 **BROOKLYN, NY 11201**
0.189 mi.
998 ft. **Site 15 of 18 in cluster S**

Relative: **Higher**
Actual: **45 ft.**

RCRA Listings:

Date Form Received by Agency:		20250417
Handler Name:		Con Edison - Transformer Manhole 2039
Handler Address:		Chapel St & Flatbush Ext
Handler City,State,Zip:		BROOKLYN, NY 11201
EPA ID:		NYP004734901
Contact Name:		THERESA BURKARD
Contact Address:		IRVING PLACE, 15TH FL NE
Contact City,State,Zip:		NEW YORK, NY 10003
Contact Telephone:		212-460-2262
Contact Fax:		646-582-2258
Contact Email:		BURKARDT@CONED.COM
Contact Title:		ASSOCIATE SCIENTIST
EPA Region:		02
Land Type:		Private
Federal Waste Generator Description:		Not a generator, verified
Non-Notifier:		Not reported
Biennial Report Cycle:		Not reported
Accessibility:		Not reported
Active Site Indicator:		Not reported
State District Owner:		Ny
State District:		NYSDEC R2
Mailing Address:		IRVING PLACE, 15TH FL NE
Mailing City,State,Zip:		NEW YORK, NY 10003
Owner Name:	Not reported	
Owner Type:		Not reported
Operator Name:	Not reported	
Operator Type:		Not reported
Short-Term Generator Activity:		No
Importer Activity:		No
Mixed Waste Generator:		No
Transporter Activity:		No
Transfer Facility Activity:		No
Recycler Activity with Storage:		No
Small Quantity On-Site Burner Exemption:		No
Smelting Melting and Refining Furnace Exemption:		No
Underground Injection Control:		No
Off-Site Waste Receipt:		No
Universal Waste Indicator:		No
Universal Waste Destination Facility:		No
Federal Universal Waste:		No
Active Site State-Reg Handler:		---
Federal Facility Indicator:		Not reported
Hazardous Secondary Material Indicator:		N
Sub-Part K Indicator:		Not reported
2018 GPRA Permit Baseline:		Not on the Baseline
2018 GPRA Renewals Baseline:		Not on the Baseline
202 GPRA Corrective Action Baseline:		No
Subject to Corrective Action Universe:		No
Non-TSDFs Where RCRA CA has Been Imposed Universe:		No
Corrective Action Priority Ranking:		No NCAPS ranking
Environmental Control Indicator:		No
Institutional Control Indicator:		No

CON EDISON - TRANSFORMER MANHOLE 2039 (Continued) **1018278709**

Human Exposure Controls Indicator:	N/A
Groundwater Controls Indicator:	N/A
Significant Non-Complier Universe:	No
Unaddressed Significant Non-Complier Universe:	No
Addressed Significant Non-Complier Universe:	No
Significant Non-Complier With a Compliance Schedule Universe:	No
Financial Assurance Required:	Not reported
Handler Date of Last Change:	20250417
Recognized Trader-Importer:	No
Recognized Trader-Exporter:	No
Importer of Spent Lead Acid Batteries:	No
Exporter of Spent Lead Acid Batteries:	No
Recycler Activity Without Storage:	No
Manifest Broker:	No
Sub-Part P Indicator:	No

Biennial: List of Years
Year: 2015

Click Here for Biennial Reporting System Data:

Hazardous Waste Summary:
Waste Code: D008
Waste Description: Lead

Handler - Owner Operator:
Owner/Operator Indicator: Owner
Owner/Operator Name: CONSOLIDATED EDISON COMPANY OF NY, INC.
Legal Status: Private
Date Became Current: 20150221
Date Ended Current: Not reported
Owner/Operator Address: 4 IRVING PLACE
Owner/Operator City,State,Zip: NEW YORK, NY 10003
Owner/Operator Telephone: Not reported
Owner/Operator Telephone Ext: Not reported
Owner/Operator Fax: Not reported
Owner/Operator Email: Not reported

Owner/Operator Indicator: Operator
Owner/Operator Name: CONSOLIDATED EDISON COMPANY OF NY, INC.
Legal Status: Private
Date Became Current: 20150221
Date Ended Current: Not reported
Owner/Operator Address: 4 IRVING PLACE
Owner/Operator City,State,Zip: NEW YORK, NY 10003
Owner/Operator Telephone: Not reported
Owner/Operator Telephone Ext: Not reported
Owner/Operator Fax: Not reported
Owner/Operator Email: Not reported

Historic Generators:
Receive Date: 20160205
Handler Name: CON EDISON - TRANSFORMER MANHOLE 2039
Federal Waste Generator Description: Large Quantity Generator
State District Owner: Ny

CON EDISON - TRANSFORMER MANHOLE 2039 (Continued) **1018278709**

Large Quantity Handler of Universal Waste: No
Recognized Trader Importer: No
Recognized Trader Exporter: No
Spent Lead Acid Battery Importer: No
Spent Lead Acid Battery Exporter: No
Current Record: No
Non Storage Recycler Activity: Not reported
Electronic Manifest Broker: Not reported

Receive Date: 20150221
Handler Name: CON EDISON
Federal Waste Generator Description: Large Quantity Generator
State District Owner: Ny
Large Quantity Handler of Universal Waste: No
Recognized Trader Importer: No
Recognized Trader Exporter: No
Spent Lead Acid Battery Importer: No
Spent Lead Acid Battery Exporter: No
Current Record: No
Non Storage Recycler Activity: Not reported
Electronic Manifest Broker: Not reported

Receive Date: 20150221
Handler Name: CON EDISON
Federal Waste Generator Description: Not a generator, verified
State District Owner: Ny
Large Quantity Handler of Universal Waste: No
Recognized Trader Importer: No
Recognized Trader Exporter: No
Spent Lead Acid Battery Importer: No
Spent Lead Acid Battery Exporter: No
Current Record: No
Non Storage Recycler Activity: Not reported
Electronic Manifest Broker: Not reported

Receive Date: 20250417
Handler Name: CON EDISON - TRANSFORMER MANHOLE 2039
Federal Waste Generator Description: Not a generator, verified
State District Owner: Ny
Large Quantity Handler of Universal Waste: No
Recognized Trader Importer: No
Recognized Trader Exporter: No
Spent Lead Acid Battery Importer: No
Spent Lead Acid Battery Exporter: No
Current Record: Yes
Non Storage Recycler Activity: No
Electronic Manifest Broker: No

List of NAICS Codes and Descriptions:
NAICS Code: 221122
NAICS Description: Electric Power Distribution

Facility Has Received Notices of Violations:
Violations: No Violations Found

CON EDISON - TRANSFORMER MANHOLE 2039 (Continued) **1018278709**

Evaluation Action Summary:
Evaluations: No Evaluations Found

S359 **CON EDISON - TRANSFORMER MANHOLE 2039** **NJ MANIFEST** **S120667565**
WSW **CHAPEL ST & FLATBUSH EXT** **N/A**
1/8-1/4 **BROOKLYN, NY 11201**
0.189 mi.
998 ft. **Site 16 of 18 in cluster S**

Relative:
Higher

Actual:
45 ft.

NJ MANIFEST:

EPA ID:	NYP004734901
Name:	CON EDISON - TRANSFORMER MANHOLE 2039
Address:	CHAPEL ST & FLATBUSH EXT
City,State,Zip:	BROOKLYN, NY 11201
County:	Not reported
Mailing Address:	IRVING PLACE, 15TH FL NE
Mailing City,State,Zip:	NEW YORK, NY 10003
Telephone:	Not reported
Emergency Telephone:	Not reported
Contact:	THERESA BURKARD
Comments:	Not reported
SIC Code:	Not reported
County:	NY047
Municipal:	Not reported
Previous EPAID:	Not reported
Generator Flag:	Not reported
Transporter Flag:	Not reported
TSDF Flag:	Not reported
Name Change:	Not reported
Date Change:	Not reported

Manifest Data:

EPA ID:	NYP004734901
Manifest Number:	014087001JJK
Date Shipped:	2/21/2015
TSDF EPA ID:	NJD002200046
Transporter EPA ID:	NJ0000027193
Transporter 2 EPA ID:	Not reported
Transporter 3 EPA ID:	Not reported
Transporter 4 EPA ID:	Not reported
Transporter 5 EPA ID:	Not reported
Transporter 6 EPA ID:	Not reported
Transporter 7 EPA ID:	Not reported
Transporter 8 EPA ID:	Not reported
Transporter 9 EPA ID:	Not reported
Transporter 10 EPA ID:	Not reported
Date Trans1 Transported Waste:	Not reported
Date Trans2 Transported Waste:	Not reported
Date Trans3 Transported Waste:	Not reported
Date Trans4 Transported Waste:	Not reported
Date Trans5 Transported Waste:	Not reported
Date Trans6 Transported Waste:	Not reported
Date Trans7 Transported Waste:	Not reported
Date Trans8 Transported Waste:	Not reported
Date Trans9 Transported Waste:	Not reported
Date Trans10 Transported Waste:	Not reported
Date TSDF Received Waste:	Not reported

CON EDISON - TRANSFORMER MANHOLE 2039 (Continued) **S120667565**

TSDF EPA Facility Name:	Not reported
QTY Units:	Not reported
Transporter SEQ ID:	Not reported
Transporter-1 Date:	Not reported
Waste SEQ ID:	Not reported
Waste Type Code 2:	Not reported
Waste Type Code 3:	Not reported
Waste Type Code 4:	Not reported
Waste Type Code 5:	Not reported
Waste Type Code 6:	Not reported
Date Accepted:	Not reported
Manifest Discrepancy Type:	Not reported
Data Entry Number:	Not reported
Was Load Rejected:	Not reported
Reason Load Was Rejected:	Not reported

X360 **NAVY YARD HOUSING DEVELOPMENT FUND CORP** **NY UST** **U001836966**
ESE **45 NORTH ELLIOT PLACE** **N/A**
1/8-1/4 **BROOKLYN, NY 11205**
0.190 mi.
1002 ft. **Site 1 of 10 in cluster X**

Relative: **Higher**
Actual: **18 ft.**

UST:

Name:	NAVY YARD HOUSING DEVELOPMENT FUND CORP
Address:	45 NORTH ELLIOT PLACE
City,State,Zip:	BROOKLYN, NY 11205
Id/Status:	2-330078 / Active
Program Type:	PBS
Region:	STATE
DEC Region:	2
Expiration Date:	08/28/2022
UTM X:	586418.93782
UTM Y:	4505620.29176
Site Type:	Apartment Building/Office Building

Affiliation Records:

Site Id:	15531
Affiliation Type:	Facility Owner
Company Name:	NAVY YARD HOUSING DEVELOPMENT FUND CORP
Contact Type:	ASST. GENERAL MGR/PRESTIGE MGMT
Contact Name:	MELVON TURNER
Address1:	45/55 NO ELLIOT PL
Address2:	Not reported
City:	BROOKLYN
State:	NY
Zip Code:	11205
Country Code:	001
Phone:	(718) 875-7883
EMail:	Not reported
Fax Number:	Not reported
Modified By:	ACDANIEL
Date Last Modified:	2017-11-16

Site Id:	15531
Affiliation Type:	Mail Contact
Company Name:	PRESTIGE MANAGEMENT
Contact Type:	Not reported

NAVY YARD HOUSING DEVELOPMENT FUND CORP (Continued) **U001836966**

Contact Name:	JOHN CHEN
Address1:	1200 ZEREGA AVENUE
Address2:	Not reported
City:	BRONX
State:	NY
Zip Code:	10462
Country Code:	001
Phone:	(718) 822-7377
EMail:	MTURNER@PRESTIGEMGT.COM
Fax Number:	Not reported
Modified By:	ACDANIEL
Date Last Modified:	2017-11-16

Site Id:	15531
Affiliation Type:	Facility Operator
Company Name:	NAVY YARD HOUSING DEVELOPMENT FUND CORP
Contact Type:	Not reported
Contact Name:	JOSE ROSA
Address1:	Not reported
Address2:	Not reported
City:	Not reported
State:	NN
Zip Code:	Not reported
Country Code:	001
Phone:	(718) 875-7883
EMail:	Not reported
Fax Number:	Not reported
Modified By:	DMMOLOUG
Date Last Modified:	2013-02-25

Site Id:	15531
Affiliation Type:	Emergency Contact
Company Name:	NAVY YARD HOUSING DEVELOPMENT FUND CORP
Contact Type:	Not reported
Contact Name:	JOHN CHEN
Address1:	Not reported
Address2:	Not reported
City:	Not reported
State:	NN
Zip Code:	Not reported
Country Code:	999
Phone:	(718) 822-7377
EMail:	Not reported
Fax Number:	Not reported
Modified By:	DMMOLOUG
Date Last Modified:	2013-02-25

Tank Info:

Tank Number:	001
Tank ID:	20217
Tank Status:	In Service
Material Name:	In Service
Capacity Gallons:	10000
Install Date:	12/03/1968
Date Tank Closed:	Not reported
Registered:	True

NAVY YARD HOUSING DEVELOPMENT FUND CORP (Continued) **U001836966**

Tank Location:	Underground
Tank Type:	Steel/carbon steel
Material Code:	0001
Common Name of Substance:	#2 Fuel Oil (On-Site Consumption)
Tightness Test Method:	34
Date Test:	10/04/2019
Next Test Date:	10/04/2020
Pipe Model:	Not reported
Modified By:	MJGRIFFI
Last Modified:	05/09/2022

Equipment Records:

B05 - Tank External Protection - Jacketed
D02 - Pipe Type - Galvanized Steel
F00 - Pipe External Protection - None
C02 - Pipe Location - Underground/On-ground
G00 - Tank Secondary Containment - None
J02 - Dispenser - Suction Dispenser
A00 - Tank Internal Protection - None
E00 - Piping Secondary Containment - None
H00 - Tank Leak Detection - None
K00 - Spill Prevention - None
L09 - Piping Leak Detection - Exempt Suction Piping
I04 - Overfill - Product Level Gauge (A/G)

X361 **NAVY YARD HOUSING DEVELOPMENT FUND CORP** **UST FINDER** **1028568850**
ESE **45 NORTH ELLIOT PLACE** **N/A**
1/8-1/4 **BROOKLYN, NY 11205**
0.190 mi.
1002 ft. **Site 2 of 10 in cluster X**

Relative: **Higher**

Actual: **18 ft.**

UST FINDER:

Object ID:	296640
Facility ID:	NY15531
Name:	NAVY YARD HOUSING DEVELOPMENT FUND CORP
Address:	45 NORTH ELLIOT PLACE
City,State,Zip:	BROOKLYN, NY 11205
Address Match Type:	Not reported
Open USTs:	1
Closed USTs:	0
TOS USTs:	0
Population 1500ft:	10288
Private Wells 1500ft:	0
Within 100yr Floodplain:	No
Land Use:	Developed, High Intensity
Within SPA:	No
SPA PWS Facility ID:	Not reported
SPA Water Type:	Not reported
SPA Facility Type:	Not reported
SPA HUC12:	Not reported
Within WHPA:	No
WHPA PWS Facility ID:	Not reported
WHPA Water Type:	Not reported
WHPA Facility Type:	Not reported
WHPA HUC12:	Not reported
Facility Status:	Open UST(s)
Date of Last Inspection:	Not reported

NAVY YARD HOUSING DEVELOPMENT FUND CORP (Continued) **1028568850**

EPA Region:	2
Tribe:	Not reported
Coordinate Source:	State
X Coord:	-73.977064
Y Coord:	40.6964130000001
Latitude:	40.696413
Longitude:	-73.977064

UST FINDER:

Object ID:	1204970
Facility ID:	NY15531
Tank ID:	NY16882
Tank Status:	Open
Installation Date:	1968/12/03 16:00:01+00
Removal Date:	Not reported
Tank Capacity:	10000
Substances:	Not reported
Tank Wall Type:	Not reported

X362 **SPILL NUMBER 0211386** **NY LTANKS** **S105998178**
ESE **45 N ELLIOT PL** **N/A**
1/8-1/4 **BROOKLYN, NY**
0.190 mi.
1002 ft. **Site 3 of 10 in cluster X**

Relative:
Higher

Actual:
18 ft.

LTANKS:

Name:	SPILL NUMBER 0211386
Address:	45 N ELLIOT PL
City,State,Zip:	BROOKLYN, NY
Spill Number/Closed Date:	0211386 / 2004-05-10
Facility ID:	0211386
Site ID:	109705
Spill Date:	2003-02-14
Spill Cause:	Tank Test Failure
Spill Source:	Commercial/Industrial
Spill Class:	B3
Cleanup Ceased:	Not reported
SWIS:	2401
Investigator:	MXTIPPLE
Referred To:	Not reported
Reported to Dept:	2003-02-14
CID:	257
Water Affected:	Not reported
Spill Notifier:	Tank Tester
Last Inspection:	Not reported
Recommended Penalty:	False
Meets Standard:	False
UST Involvement:	False
Remediation Phase:	0
Date Entered In Computer:	2003-02-14
Spill Record Last Update:	2004-05-10
Spiller Name:	ROBERT KLEHANNER
Spiller Company:	Not reported
Spiller Address:	45 N ELLIOT PL
Spiller County:	001
Spiller Contact:	ROBERT KLEHANNER
Spiller Phone:	(212) 534-7771

SPILL NUMBER 0211386 (Continued) **S105998178**

Spiller Extention:	Not reported
DEC Region:	2
DER Facility ID:	96245
Latitude:	40.6965321
Longitude:	-73.9772954
DEC Memo:	Prior to Sept, 2004 data translation this spill Lead_DEC Field was TIPPLE ttf letter sent by zhao on 2/14/03 5/10/04 TIPPLE REVIEWED SUBMITTAL FROM MEG///NFA LETTER SENT
Remarks:	Not reported

All Materials:

Site ID:	109705
Operable Unit ID:	862425
Operable Unit:	01
Material ID:	511176
Material Code:	0001A
Material Name:	#2 fuel oil
Case No.:	Not reported
Material FA:	Petroleum
Quantity:	.00
Units:	G
Recovered:	.00
Oxygenate:	Not reported

S363 **CON EDISON** **NY MANIFEST** **S117066027**
WSW **CHAPEL ST & FLATBUSH AVE** **N/A**
1/8-1/4 **BROOKLYN, NY 11201**
0.190 mi.
1005 ft. **Site 17 of 18 in cluster S**

Relative: **Higher**

Actual: **45 ft.**

NY MANIFEST:

EPA ID:	NYP004586400
Country:	USA
Name:	Con Edison
Address:	CHAPEL ST & FLATBUSH AVE
Address 2:	TM 2050
City,State,Zip:	BROOKLYN, NY 11201
Zip 4:	Not reported
Location Address 1:	CHAPEL ST & FLATBUSH AVE
Location Address 2:	TM 2050
Location City,State,Zip:	BROOKLYN, NY 11201
Location Zip 4:	Not reported
Facility Status:	Not reported
Total Tanks:	Not reported
Code:	BP

Mailing:

Mailing Name:	Con Edison
Mailing Contact:	Tom Teeling
Mailing Address 1:	4 IRVING PLACE 15TH FLOOR
Mailing Address 2:	Not reported
Mailing City,State,Zip:	NEW YORK, NY 10003
Mailing Zip 4:	Not reported
Mailing Country:	USA
Mailing Phone:	Not reported

Manifest Data:

CON EDISON (Continued) **S117066027**

Document ID:	Not reported
Manifest Status:	Not reported
Trans1 State ID:	NJ0000027193
Year:	2018
Trans2 State ID:	Not reported
Generator Ship Date:	07/04/2014
Trans1 Recv Date:	07/04/2014
Trans2 Recv Date:	Not reported
TSD Site Recv Date:	07/06/2014
Part A Recv Date:	Not reported
Part B Recv Date:	Not reported
Generator EPA ID:	NYP004586400
Trans1 EPA ID:	Not reported
Trans2 EPA ID:	Not reported
TSDF ID 1:	NJD002200046
TSDF ID 2:	Not reported
Manifest Tracking Number:	013254636JJK
Import Indicator:	N
Export Indicator:	N
Discr Quantity Indicator:	N
Discr Type Indicator:	N
Discr Residue Indicator:	N
Discr Partial Reject Indicator:	N
Discr Full Reject Indicator:	N
Manifest Ref Number:	Not reported
Alt Facility RCRA ID:	Not reported
Alt Facility Sign Date:	Not reported
MGMT Method Type Code:	H110
Waste Code a:	Lead
Waste Code b:	Not reported
Waste Code c:	Not reported
Waste Code e:	Not reported
Waste Code f:	Not reported
Waste Code g:	Not reported
Waste Code 1:	Not reported
Waste Code 2:	Not reported
Waste Code 3:	Not reported
Waste Code 4:	Not reported
Waste Code 5:	Not reported
Waste Code 6:	Not reported
Quantity:	230
Units:	Gallons (liquids only)
Number of Containers:	1
Container Type:	Cargo tanks (tank trucks)
Handling Method:	Treat
Specific Gravity:	1

S364 **CON EDISON** **NY MANIFEST** **S117066028**
WSW **CHAPEL ST & FLATBUSH AVE** **N/A**
1/8-1/4 **BROOKLYN, NY 11201**
0.190 mi.
1005 ft. **Site 18 of 18 in cluster S**

Relative:
Higher

Actual:
45 ft.

NY MANIFEST:

EPA ID:	NYP004586418
Country:	USA
Name:	Con Edison
Address:	CHAPEL ST & FLATBUSH AVE
Address 2:	TM 2039
City,State,Zip:	BROOKLYN, NY 11201
Zip 4:	Not reported
Location Address 1:	CHAPEL ST & FLATBUSH AVE
Location Address 2:	TM 2039
Location City,State,Zip:	BROOKLYN, NY 11201
Location Zip 4:	Not reported
Facility Status:	Not reported
Total Tanks:	Not reported
Code:	BP

Mailing:

Mailing Name:	Con Edison
Mailing Contact:	Tom Teeling
Mailing Address 1:	4 IRVING PLACE 15TH FLOOR
Mailing Address 2:	Not reported
Mailing City,State,Zip:	NEW YORK, NY 10003
Mailing Zip 4:	Not reported
Mailing Country:	USA
Mailing Phone:	Not reported

Manifest Data:

Document ID:	Not reported
Manifest Status:	Not reported
Trans1 State ID:	NJ0000027193
Year:	2018
Trans2 State ID:	Not reported
Generator Ship Date:	07/04/2014
Trans1 Recv Date:	07/04/2014
Trans2 Recv Date:	Not reported
TSD Site Recv Date:	07/06/2014
Part A Recv Date:	Not reported
Part B Recv Date:	Not reported
Generator EPA ID:	NYP004586418
Trans1 EPA ID:	Not reported
Trans2 EPA ID:	Not reported
TSDF ID 1:	NJD002200046
TSDF ID 2:	Not reported
Manifest Tracking Number:	013254637JJK
Import Indicator:	N
Export Indicator:	N
Discr Quantity Indicator:	N
Discr Type Indicator:	N
Discr Residue Indicator:	N
Discr Partial Reject Indicator:	N
Discr Full Reject Indicator:	N
Manifest Ref Number:	Not reported
Alt Facility RCRA ID:	Not reported

CON EDISON (Continued) **S117066028**

Alt Facility Sign Date:	Not reported
MGMT Method Type Code:	H110
Waste Code a:	Lead
Waste Code b:	Not reported
Waste Code c:	Not reported
Waste Code e:	Not reported
Waste Code f:	Not reported
Waste Code g:	Not reported
Waste Code 1:	Not reported
Waste Code 2:	Not reported
Waste Code 3:	Not reported
Waste Code 4:	Not reported
Waste Code 5:	Not reported
Waste Code 6:	Not reported
Quantity:	250
Units:	Gallons (liquids only)
Number of Containers:	1
Container Type:	Cargo tanks (tank trucks)
Handling Method:	Treat
Specific Gravity:	1

X365 **CONSOLIDATED EDISON** **NY MANIFEST** **1009241890**
ESE **PARK AVE & N ELLIOT MH580** **N/A**
1/8-1/4 **BROOKLYN, NY 11201**
0.190 mi.
1005 ft. **Site 4 of 10 in cluster X**

Relative:
Higher

Actual:
19 ft.

NY MANIFEST:

EPA ID:	NYP004104360
Country:	USA
Name:	Consolidated Edison
Address:	PARK AVE & N ELLIOT MH580
Address 2:	Not reported
City,State,Zip:	BROOKLYN, NY 11201
Zip 4:	Not reported
Location Address 1:	PARK AVE & N ELLIOT MH580
Location Address 2:	Not reported
Location City,State,Zip:	BROOKLYN, NY 11201
Location Zip 4:	Not reported
Facility Status:	Not reported
Total Tanks:	Not reported
Code:	BP

Mailing:

Mailing Name:	Consolidated Edison
Mailing Contact:	Franklin Murray
Mailing Address 1:	4 IRVING PLACE RM 828
Mailing Address 2:	Not reported
Mailing City,State,Zip:	NEW YORK, NY 10003
Mailing Zip 4:	Not reported
Mailing Country:	USA
Mailing Phone:	2124602808

Manifest Data:

Document ID:	NYE0459972
Manifest Status:	Not reported
Trans1 State ID:	SM1709

CONSOLIDATED EDISON (Continued) **1009241890**

Year:	2002
Trans2 State ID:	Not reported
Generator Ship Date:	11/04/2002
Trans1 Recv Date:	11/04/2002
Trans2 Recv Date:	Not reported
TSD Site Recv Date:	11/04/2002
Part A Recv Date:	Not reported
Part B Recv Date:	Not reported
Generator EPA ID:	NYP004104360
Trans1 EPA ID:	NYD006982359
Trans2 EPA ID:	Not reported
TSDF ID 1:	NYD980593636
TSDF ID 2:	Not reported
Manifest Tracking Number:	Not reported
Import Indicator:	Not reported
Export Indicator:	Not reported
Discr Quantity Indicator:	Not reported
Discr Type Indicator:	Not reported
Discr Residue Indicator:	Not reported
Discr Partial Reject Indicator:	Not reported
Discr Full Reject Indicator:	Not reported
Manifest Ref Number:	Not reported
Alt Facility RCRA ID:	Not reported
Alt Facility Sign Date:	Not reported
MGMT Method Type Code:	Not reported
Waste Code 1:	B002
Waste Code 2:	Not reported
Waste Code 3:	Not reported
Waste Code 4:	Not reported
Waste Code 5:	Not reported
Waste Code 6:	Not reported
Quantity:	00955
Units:	Kilograms
Number of Containers:	001
Container Type:	Cargo tanks (tank trucks)
Handling Method:	Treat
Specific Gravity:	01.00
Document ID:	NYE1277451
Manifest Status:	Not reported
Trans1 State ID:	96590JE
Year:	2002
Trans2 State ID:	Not reported
Generator Ship Date:	11/04/2002
Trans1 Recv Date:	11/04/2002
Trans2 Recv Date:	Not reported
TSD Site Recv Date:	11/05/2002
Part A Recv Date:	Not reported
Part B Recv Date:	Not reported
Generator EPA ID:	NYP004104360
Trans1 EPA ID:	NYD006982359
Trans2 EPA ID:	Not reported
TSDF ID 1:	NYD077444263
TSDF ID 2:	Not reported
Manifest Tracking Number:	Not reported
Import Indicator:	Not reported
Export Indicator:	Not reported

CONSOLIDATED EDISON (Continued) **1009241890**

Discr Quantity Indicator:	Not reported
Discr Type Indicator:	Not reported
Discr Residue Indicator:	Not reported
Discr Partial Reject Indicator:	Not reported
Discr Full Reject Indicator:	Not reported
Manifest Ref Number:	Not reported
Alt Facility RCRA ID:	Not reported
Alt Facility Sign Date:	Not reported
MGMT Method Type Code:	Not reported
Waste Code 1:	B007
Waste Code 2:	Not reported
Waste Code 3:	Not reported
Waste Code 4:	Not reported
Waste Code 5:	Not reported
Waste Code 6:	Not reported
Quantity:	00050
Units:	Kilograms
Number of Containers:	001
Container Type:	Metal drums, barrels, kegs
Handling Method:	Landfill
Specific Gravity:	01.00

X366 **CON EDISON - MANHOLE 580** **E MANIFEST** **1031955759**
ESE **PARK AVE & N ELLIOT PL INT** **N/A**
1/8-1/4 **BROOKLYN, NY 11205**
0.190 mi.
1005 ft. **Site 5 of 10 in cluster X**

Relative: **Higher**
Actual: **19 ft.**

E MANIFEST:

Manifest Tracking Number:	003437737GBF
Last Updated Date:	20200904
Shipped Date:	20190506
Received Date:	20190530
Manifest Status:	Corrected
Submission Type:	DataImage5Copy
Origin Type:	Web
Generator EPA ID:	NYP005106143
Generator Name:	Con Edison - Manhole 580
Generator Location Street Number:	Not reported
Generator Location Street 1:	PARK AVE & N ELLIOT PL INT
Generator Location Street 2:	Not reported
Generator Location City:	BROOKLYN
Generator Location State:	NY
Generator Location Zip:	11205
Generator Mail Street Number:	4
Generator Mail Street 1:	IRVING PLACE, 15TH FL NE
Generator Mail Street 2:	Not reported
Generator Mail City:	NEW YORK
Generator Mail Zip:	10003
Generator Mail State:	NY
Generator Contact Company Name:	Not reported
Designated Facility EPA ID:	NJD991291105
Designated Facility Name:	Not reported
Designated Facility Mail Street Number:	Not reported
Designated Facility Mail Street 1:	Not reported
Designated Facility Mail Street 2:	105 JACOBUS AVE
Designated Facility Mail City:	KEARNY

CON EDISON - MANHOLE 580 (Continued) **1031955759**

Designated Facility Mail Zip:	07032
Designated Facility Mail State:	NJ
Designated Facility Location Street Number:	Not reported
Designated Facility Location Street 1:	105 JACOBUS AVE
Designated Facility Location Street 2:	Not reported
Designated Facility Location City:	KEARNY
Designated Facility Location Zip:	07032
Designated Facility Location State:	NJ
Designated Facility Contact Company Name:	Clean Earth Of North Jersey
Manifest Residue Indicator:	N
Rejection Indicator:	N

Transporter:

Manifest Tracking Number:	003437737GBF
Transporter Line Number:	1
Transporter EPA ID:	NJD003812047
Transporter Name:	Acv Environmental Services Inc.

Waste Line:

Manifest Tracking Number:	003437737GBF
Waste Line Number:	1
U.S. DOT Hazardous Indicator:	Y
U.S. DOT ID Number:	NA3082
U.S. DOT Description:	Rq, Na3082, Hazardous Waste Liquid Nos (Lead/Pcb) 9, Iii, D008
Non-Hazardous Waste Description:	Not reported
Number of Containers:	1
Container Type Code:	TT
Container Type Description:	Cargo tanks (tank trucks)
Waste Quantity:	1080
Quantity Unit of Measure Code:	K
Quantity Unit of Measure Description:	Kilograms
Waste Quantity, in Tons:	1.1906992
Acute Waste Quantity, in Tons:	0
Non-Acute Waste Quantity, in Tons:	1.1906992
Waste Quantity, in Kilograms:	1080
Acute Waste Quantity, in Kilograms:	0
Non-Acute Waste Quantity, in Kilorgrams:	1080
Management Method Code:	H141
Management Method Description:	STORAGE, BULKING AND/OR TRANSFER OFF SITE
Waste Residue Indicator:	N
Quantity Discrepancy Indicator:	N
Waste Type Discrepancy Indicator:	N
Waste Density:	Not reported
Waste Density Unit of Measure Code:	Not reported
Waste Density Unit of Measure Description:	Not reported
Form Code:	Not reported
Form Code Description:	Not reported
Source Code:	Not reported
Source Code Description:	Not reported
Waste Minimization Code:	Not reported
Waste Minimization Code Description:	Not reported
Consent Number:	Not reported
EPA Waste Indicator:	Y
Federal Waste Codes:	D008
Quantity Haz Kg:	1080
Quantity Haz Tons:	1.1906992

CON EDISON - MANHOLE 580 (Continued) **1031955759**

Quantity Non Haz Kg: 0
Quantity Non Haz Tons: 0
State Waste Codes: Not reported

X367 **CON EDISON - MANHOLE 55900** **NY MANIFEST** **S121968614**
ESE **PARK AVE & N ELLIOTT PL INT** **N/A**
1/8-1/4 **BROOKLYN, NY 11205**
0.190 mi.
1005 ft. **Site 6 of 10 in cluster X**

Relative:
Higher

Actual:
19 ft.

NY MANIFEST:
EPA ID: NYP005134465
Country: USA
Name: Con Edison - Manhole 55900
Address: PARK AVE & N ELLIOTT PL INT
Address 2: Not reported
City,State,Zip: BROOKLYN, NY 11205
Zip 4: Not reported
Location Address 1: PARK AVE & N ELLIOTT PL INT
Location Address 2: Not reported
Location City,State,Zip: BROOKLYN, NY 11205
Location Zip 4: Not reported
Facility Status: Not reported
Total Tanks: Not reported
Code: BP

Mailing:
Mailing Name: Con Edison - Manhole 55900
Mailing Contact: Con Edison
Mailing Address 1: 4 IRVING PL
Mailing Address 2: Not reported
Mailing City,State,Zip: NEW YORK, NY 10003
Mailing Zip 4: Not reported
Mailing Country: USA
Mailing Phone: Not reported

X368 **CONSOLIDATED EDISON** **NY MANIFEST** **1009241455**
ESE **N ELLIOT PL & PARK AVE MH580** **N/A**
1/8-1/4 **BROOKLYN, NY 11201**
0.190 mi.
1005 ft. **Site 7 of 10 in cluster X**

Relative:
Higher

Actual:
19 ft.

NY MANIFEST:
EPA ID: NYP004099164
Country: USA
Name: Consolidated Edison
Address: N ELLIOT PL & PARK AVE MH580
Address 2: Not reported
City,State,Zip: BROOKLYN, NY 11201
Zip 4: Not reported
Location Address 1: N ELLIOT PL & PARK AVE MH580
Location Address 2: Not reported
Location City,State,Zip: BROOKLYN, NY 11201
Location Zip 4: Not reported
Facility Status: Not reported
Total Tanks: Not reported

CONSOLIDATED EDISON (Continued) **1009241455**

Code: BP

Mailing:
Mailing Name: Consolidated Edison
Mailing Contact: Franklin Murray
Mailing Address 1: 4 IRVING PLACE RM 828
Mailing Address 2: Not reported
Mailing City,State,Zip: NEW YORK, NY 10003
Mailing Zip 4: Not reported
Mailing Country: USA
Mailing Phone: 2124602808

Manifest Data:
Document ID: NYE0679995
Manifest Status: Not reported
Trans1 State ID: 20854AD
Year: 2002
Trans2 State ID: Not reported
Generator Ship Date: 06/13/2002
Trans1 Recv Date: 06/13/2002
Trans2 Recv Date: Not reported
TSD Site Recv Date: 06/14/2002
Part A Recv Date: Not reported
Part B Recv Date: Not reported
Generator EPA ID: NYP004099164
Trans1 EPA ID: NYD006982359
Trans2 EPA ID: Not reported
TSDF ID 1: NYD980593636
TSDF ID 2: Not reported
Manifest Tracking Number: Not reported
Import Indicator: Not reported
Export Indicator: Not reported
Discr Quantity Indicator: Not reported
Discr Type Indicator: Not reported
Discr Residue Indicator: Not reported
Discr Partial Reject Indicator: Not reported
Discr Full Reject Indicator: Not reported
Manifest Ref Number: Not reported
Alt Facility RCRA ID: Not reported
Alt Facility Sign Date: Not reported
MGMT Method Type Code: Not reported
Waste Code 1: B002
Waste Code 2: Not reported
Waste Code 3: Not reported
Waste Code 4: Not reported
Waste Code 5: Not reported
Waste Code 6: Not reported
Quantity: 00645
Units: Kilograms
Number of Containers: 001
Container Type: Cargo tanks (tank trucks)
Handling Method: Treat
Specific Gravity: 01.00

Document ID: NYE0627822
Manifest Status: Not reported
Trans1 State ID: 74791AV

CONSOLIDATED EDISON (Continued) **1009241455**

Year:	2002
Trans2 State ID:	17741AV
Generator Ship Date:	06/13/2002
Trans1 Recv Date:	06/13/2002
Trans2 Recv Date:	06/14/2002
TSD Site Recv Date:	06/19/2002
Part A Recv Date:	Not reported
Part B Recv Date:	Not reported
Generator EPA ID:	NYP004099164
Trans1 EPA ID:	NYD006982359
Trans2 EPA ID:	NYD006982359
TSDF ID 1:	NYD077444263
TSDF ID 2:	Not reported
Manifest Tracking Number:	Not reported
Import Indicator:	Not reported
Export Indicator:	Not reported
Discr Quantity Indicator:	Not reported
Discr Type Indicator:	Not reported
Discr Residue Indicator:	Not reported
Discr Partial Reject Indicator:	Not reported
Discr Full Reject Indicator:	Not reported
Manifest Ref Number:	Not reported
Alt Facility RCRA ID:	Not reported
Alt Facility Sign Date:	Not reported
MGMT Method Type Code:	Not reported
Waste Code 1:	B007
Waste Code 2:	Not reported
Waste Code 3:	Not reported
Waste Code 4:	Not reported
Waste Code 5:	Not reported
Waste Code 6:	Not reported
Quantity:	00164
Units:	Kilograms
Number of Containers:	002
Container Type:	Metal drums, barrels, kegs
Handling Method:	Landfill
Specific Gravity:	01.00

X369 **CON EDISON - MANHOLE 580** **RCRA NonGen / NLR** **1024891392**
ESE **PARK AVE & N ELLIOT PL INT** **NYP005106143**
1/8-1/4 **BROOKLYN, NY 11205**
0.190 mi.
1005 ft. **Site 8 of 10 in cluster X**

Relative: **Higher**

Actual: **19 ft.**

RCRA Listings:

Date Form Received by Agency:	20250421
Handler Name:	Con Edison - Manhole 580
Handler Address:	Park Ave & N Elliot Pl Int
Handler City,State,Zip:	BROOKLYN, NY 11205
EPA ID:	NYP005106143
Contact Name:	ALYSSA SOTTO
Contact Address:	IRVING PLACE, 15TH FL NE
Contact City,State,Zip:	NEW YORK, NY 10003
Contact Telephone:	212-460-2757
Contact Fax:	Not reported
Contact Email:	SOTTOA@CONED.COM
Contact Title:	ASSOCIATE SCIENTIST

CON EDISON - MANHOLE 580 (Continued) **1024891392**

EPA Region:		02
Land Type:		Private
Federal Waste Generator Description:		Not a generator, verified
Non-Notifier:		Not reported
Biennial Report Cycle:		Not reported
Accessibility:		Not reported
Active Site Indicator:		Not reported
State District Owner:		Ny
State District:		NYSDEC R2
Mailing Address:		IRVING PLACE, 15TH FL NE
Mailing City,State,Zip:		NEW YORK, NY 10003
Owner Name:	Not reported	
Owner Type:		Not reported
Operator Name:	Not reported	
Operator Type:		Not reported
Short-Term Generator Activity:		No
Importer Activity:		No
Mixed Waste Generator:		No
Transporter Activity:		No
Transfer Facility Activity:		No
Recycler Activity with Storage:		No
Small Quantity On-Site Burner Exemption:		No
Smelting Melting and Refining Furnace Exemption:		No
Underground Injection Control:		No
Off-Site Waste Receipt:		No
Universal Waste Indicator:		No
Universal Waste Destination Facility:		No
Federal Universal Waste:		No
Active Site State-Reg Handler:		---
Federal Facility Indicator:		Not reported
Hazardous Secondary Material Indicator:		N
Sub-Part K Indicator:		Not reported
2018 GPRA Permit Baseline:		Not on the Baseline
2018 GPRA Renewals Baseline:		Not on the Baseline
202 GPRA Corrective Action Baseline:		No
Subject to Corrective Action Universe:		No
Non-TSDFs Where RCRA CA has Been Imposed Universe:		No
Corrective Action Priority Ranking:		No NCAPS ranking
Environmental Control Indicator:		No
Institutional Control Indicator:		No
Human Exposure Controls Indicator:		N/A
Groundwater Controls Indicator:		N/A
Significant Non-Complier Universe:		No
Unaddressed Significant Non-Complier Universe:		No
Addressed Significant Non-Complier Universe:		No
Significant Non-Complier With a Compliance Schedule Universe:		No
Financial Assurance Required:		Not reported
Handler Date of Last Change:		20250421
Recognized Trader-Importer:		No
Recognized Trader-Exporter:		No
Importer of Spent Lead Acid Batteries:		No
Exporter of Spent Lead Acid Batteries:		No
Recycler Activity Without Storage:		No
Manifest Broker:		No
Sub-Part P Indicator:		No

CON EDISON - MANHOLE 580 (Continued) **1024891392**

Biennial: List of Years
Year: 2017

Click Here for Biennial Reporting System Data:

Hazardous Waste Summary:
Waste Code: D008
Waste Description: Lead

Handler - Owner Operator:
Owner/Operator Indicator: Operator
Owner/Operator Name: CONSOLIDATED EDISON COMPANY OF NY, INC.
Legal Status: Private
Date Became Current: 20170703
Date Ended Current: Not reported
Owner/Operator Address: 4 IRVING PLACE
Owner/Operator City,State,Zip: NEW YORK, NY 10003
Owner/Operator Telephone: 212-460-2757
Owner/Operator Telephone Ext: Not reported
Owner/Operator Fax: Not reported
Owner/Operator Email: Not reported

Owner/Operator Indicator: Owner
Owner/Operator Name: CONSOLIDATED EDISON COMPANY OF NY, INC.
Legal Status: Private
Date Became Current: 20170703
Date Ended Current: Not reported
Owner/Operator Address: 4 IRVING PLACE
Owner/Operator City,State,Zip: NEW YORK, NY 10003
Owner/Operator Telephone: 212-460-2757
Owner/Operator Telephone Ext: Not reported
Owner/Operator Fax: Not reported
Owner/Operator Email: Not reported

Historic Generators:
Receive Date: 20180410
Handler Name: CON EDISON - MANHOLE 580
Federal Waste Generator Description: Large Quantity Generator
State District Owner: Ny
Large Quantity Handler of Universal Waste: No
Recognized Trader Importer: No
Recognized Trader Exporter: No
Spent Lead Acid Battery Importer: No
Spent Lead Acid Battery Exporter: No
Current Record: No
Non Storage Recycler Activity: No
Electronic Manifest Broker: No

Receive Date: 20250421
Handler Name: CON EDISON - MANHOLE 580
Federal Waste Generator Description: Not a generator, verified
State District Owner: Ny
Large Quantity Handler of Universal Waste: No
Recognized Trader Importer: No
Recognized Trader Exporter: No

CON EDISON - MANHOLE 580 (Continued) **1024891392**

Spent Lead Acid Battery Importer: No
Spent Lead Acid Battery Exporter: No
Current Record: Yes
Non Storage Recycler Activity: No
Electronic Manifest Broker: No

List of NAICS Codes and Descriptions:
NAICS Code: 221122
NAICS Description: Electric Power Distribution

Facility Has Received Notices of Violations:
Violations: No Violations Found

Evaluation Action Summary:
Evaluations: No Evaluations Found

X370 **CON EDISON - MANHOLE 55900** **RCRA NonGen / NLR** **1024891683**
ESE **PARK AVE & N ELLIOTT PL INT** **NYP005134465**
1/8-1/4 **BROOKLYN, NY 11205**
0.190 mi.
1005 ft. **Site 9 of 10 in cluster X**

Relative: **Higher**
Actual: **19 ft.**

RCRA Listings:
Date Form Received by Agency: 20250421
Handler Name: Con Edison - Manhole 55900
Handler Address: Park Ave & N Elliott Pl Int
Handler City,State,Zip: BROOKLYN, NY 11205
EPA ID: NYP005134465
Contact Name: ALYSSA SOTTO
Contact Address: IRVING PLACE, 15TH FL NE
Contact City,State,Zip: NEW YORK, NY 10003
Contact Telephone: 212-460-2757
Contact Fax: Not reported
Contact Email: SOTTOA@CONED.COM
Contact Title: ASSOCIATE SCIENTIST
EPA Region: 02
Land Type: Private
Federal Waste Generator Description: Not a generator, verified
Non-Notifier: Not reported
Biennial Report Cycle: Not reported
Accessibility: Not reported
Active Site Indicator: Not reported
State District Owner: Ny
State District: NYSDEC R2
Mailing Address: IRVING PLACE, 15TH FL NE
Mailing City,State,Zip: NEW YORK, NY 10003
Owner Name: Not reported
Owner Type: Not reported
Operator Name: Not reported
Operator Type: Not reported
Short-Term Generator Activity: No
Importer Activity: No
Mixed Waste Generator: No
Transporter Activity: No
Transfer Facility Activity: No

CON EDISON - MANHOLE 55900 (Continued) **1024891683**

Recycler Activity with Storage:	No
Small Quantity On-Site Burner Exemption:	No
Smelting Melting and Refining Furnace Exemption:	No
Underground Injection Control:	No
Off-Site Waste Receipt:	No
Universal Waste Indicator:	No
Universal Waste Destination Facility:	No
Federal Universal Waste:	No
Active Site State-Reg Handler:	---
Federal Facility Indicator:	Not reported
Hazardous Secondary Material Indicator:	N
Sub-Part K Indicator:	Not reported
2018 GPRA Permit Baseline:	Not on the Baseline
2018 GPRA Renewals Baseline:	Not on the Baseline
202 GPRA Corrective Action Baseline:	No
Subject to Corrective Action Universe:	No
Non-TSDFs Where RCRA CA has Been Imposed Universe:	No
Corrective Action Priority Ranking:	No NCAPS ranking
Environmental Control Indicator:	No
Institutional Control Indicator:	No
Human Exposure Controls Indicator:	N/A
Groundwater Controls Indicator:	N/A
Significant Non-Complier Universe:	No
Unaddressed Significant Non-Complier Universe:	No
Addressed Significant Non-Complier Universe:	No
Significant Non-Complier With a Compliance Schedule Universe:	No
Financial Assurance Required:	Not reported
Handler Date of Last Change:	20250421
Recognized Trader-Importer:	No
Recognized Trader-Exporter:	No
Importer of Spent Lead Acid Batteries:	No
Exporter of Spent Lead Acid Batteries:	No
Recycler Activity Without Storage:	No
Manifest Broker:	No
Sub-Part P Indicator:	No

Biennial: List of Years
Year: 2017

Click Here for Biennial Reporting System Data:

Hazardous Waste Summary:
Waste Code: D008
Waste Description: Lead

Handler - Owner Operator:
Owner/Operator Indicator: Operator
Owner/Operator Name: CONSOLIDATED EDISON COMPANY OF NY, INC.
Legal Status: Private
Date Became Current: 20170831
Date Ended Current: Not reported
Owner/Operator Address: 4 IRVING PLACE
Owner/Operator City,State,Zip: NEW YORK, NY 10003
Owner/Operator Telephone: 212-460-2757
Owner/Operator Telephone Ext: Not reported
Owner/Operator Fax: Not reported

CON EDISON - MANHOLE 55900 (Continued) **1024891683**

Owner/Operator Email: Not reported

Owner/Operator Indicator: Owner
Owner/Operator Name: CONSOLIDATED EDISON COMPANY OF NY, INC.
Legal Status: Private
Date Became Current: 20170831
Date Ended Current: Not reported
Owner/Operator Address: 4 IRVING PLACE
Owner/Operator City,State,Zip: NEW YORK, NY 10003
Owner/Operator Telephone: 212-460-2757
Owner/Operator Telephone Ext: Not reported
Owner/Operator Fax: Not reported
Owner/Operator Email: Not reported

Historic Generators:
Receive Date: 20180410
Handler Name: CON EDISON - MANHOLE 55900
Federal Waste Generator Description: Large Quantity Generator
State District Owner: Ny
Large Quantity Handler of Universal Waste: No
Recognized Trader Importer: No
Recognized Trader Exporter: No
Spent Lead Acid Battery Importer: No
Spent Lead Acid Battery Exporter: No
Current Record: No
Non Storage Recycler Activity: No
Electronic Manifest Broker: No

Receive Date: 20250421
Handler Name: CON EDISON - MANHOLE 55900
Federal Waste Generator Description: Not a generator, verified
State District Owner: Ny
Large Quantity Handler of Universal Waste: No
Recognized Trader Importer: No
Recognized Trader Exporter: No
Spent Lead Acid Battery Importer: No
Spent Lead Acid Battery Exporter: No
Current Record: Yes
Non Storage Recycler Activity: No
Electronic Manifest Broker: No

List of NAICS Codes and Descriptions:
NAICS Code: 221122
NAICS Description: Electric Power Distribution

Facility Has Received Notices of Violations:
Violations: No Violations Found

Evaluation Action Summary:
Evaluations: No Evaluations Found

X371
ESE
1/8-1/4
0.190 mi.
1005 ft.

CON EDISON - MANHOLE 580
PARK AVE & N ELLIOT PL INT
BROOKLYN, NY 11205

Site 10 of 10 in cluster X

NY MANIFEST **S121968316**
N/A

Relative:
Higher

Actual:
19 ft.

NY MANIFEST:

EPA ID:	NYP005106143
Country:	USA
Name:	Con Edison - Manhole 580
Address:	PARK AVE & N ELLIOT PL INT
Address 2:	Not reported
City,State,Zip:	BROOKLYN, NY 11205
Zip 4:	Not reported
Location Address 1:	PARK AVE & N ELLIOT PL INT
Location Address 2:	Not reported
Location City,State,Zip:	BROOKLYN, NY 11205
Location Zip 4:	Not reported
Facility Status:	Not reported
Total Tanks:	Not reported
Code:	BP

Mailing:

Mailing Name:	Con Edison - Manhole 580
Mailing Contact:	Con Edison
Mailing Address 1:	4 IRVING PL
Mailing Address 2:	Not reported
Mailing City,State,Zip:	NEW YORK, NY 10003
Mailing Zip 4:	Not reported
Mailing Country:	USA
Mailing Phone:	Not reported

Y372
SW
1/8-1/4
0.190 mi.
1005 ft.

IN THE BASEMENT
300 GOLD STREET
BROOKLYN, NY

Site 1 of 19 in cluster Y

NY LTANKS **S118953554**
N/A

Relative:
Higher

Actual:
30 ft.

LTANKS:

Name:	IN THE BASEMENT
Address:	300 GOLD STREET
City,State,Zip:	BROOKLYN, NY
Spill Number/Closed Date:	1605793 / 2016-09-13
Facility ID:	1605793
Site ID:	532355
Spill Date:	2016-09-08
Spill Cause:	Tank Test Failure
Spill Source:	Commercial/Industrial
Spill Class:	D3
Cleanup Ceased:	Not reported
SWIS:	2401
Investigator:	RMOMAR
Referred To:	Not reported
Reported to Dept:	2016-09-08
CID:	Not reported
Water Affected:	Not reported
Spill Notifier:	Other
Last Inspection:	Not reported
Recommended Penalty:	False

IN THE BASEMENT (Continued) **S118953554**

Meets Standard:	False
UST Involvement:	False
Remediation Phase:	0
Date Entered In Computer:	2016-09-08
Spill Record Last Update:	2016-09-13
Spiller Name:	MAJESTIC PROPERTY MANAGEMENT CORP
Spiller Company:	MAJESTIC PROPERTY MANAGEMENT CORP
Spiller Address:	300 GOLD STREET
Spiller County:	999
Spiller Contact:	MAJESTIC PROPERTY MANAGEMENT CORP
Spiller Phone:	(516) 773-2768
Spiller Extention:	Not reported
DEC Region:	2
DER Facility ID:	328112
Latitude:	Not reported
Longitude:	Not reported
DEC Memo:	09/08/16-Hiralkumar Patel. 2:53 PM:- spoke with Debbie. she mentioned that a 5,000 gal tank failed in wet portion. 2:56 PM:- left message for Ryan Brown (cell: 516-492-4628), property manager. 3:10 PM:- received call from Mr. Brown. site has one (1) 5,000 gal tank sitting on floor. due to tank test failure in wet portion of the tank, asked Mr. Brown to either confirm tank's integrity via an isolation test or empty it out immediately. he mentioned that GC Env. will do the job. 3:14 PM:- spoke with Greg Collins at GC Env. he mentioned that the tank test was conducted as part of routine PBS compliance. the tank is approx. 8 inches into the slab. Greg confirmed that there is no sign of oil on tank room floor or any petroleum odors in the building. he has scheduled an isolation test tomorrow morning. if tank fails the test, it will be pumped out immediately. Greg Collins GC Env. Ph. (516) 680-6348 DEC Omar responded. 9/9/2016: Rashad Responded to site yesterday 9/8. Inspected tank in secondary containment unit, there was no evidence of discharge and no odors were observed. 9:45am: Called Greg Collins, mail box was full, unable to leave voice message. 11:45am: Called Debbie Brown she said they are on site now and will give me an update after tests are completed. 9/12/2016: Rashad Called Debbie, tank passed tank only test, repairs were performed and the tank was retested and passed, she will be emailing me summary and tank results today. 9/13/2016: Rashad Received email from Debra Brown with 2 attachments they have been uploaded to D2. Closure report states that they performed isolation tests and that the tank passed the test. The initial leak was found coming from the gauge piping assembly. GCE replaced a bushing associated with the petro meter assembly, they re-pressurized and repaired, no other leaks were found. Also on September 9th GCE conducted a tank system test which passed. GCE is requesting closure of spill. Also additional document is passing tank system test. As per passing tank system test, report stating gauge and bushings were cause of leak and repairs were made, spill will be closed.
Remarks:	Failed Tank Test 5000 gallon tank.

All Materials:

Site ID:	532355
Operable Unit ID:	1281125
Operable Unit:	01
Material ID:	2286381
Material Code:	0001A
Material Name:	#2 fuel oil
Case No.:	Not reported

IN THE BASEMENT (Continued) **S118953554**

Material FA:	Petroleum
Quantity:	Not reported
Units:	Not reported
Recovered:	Not reported
Oxygenate:	Not reported

Y373 **TA POLICE ACADEMY** **NY UST** **U001832989**
SW **300 GOLD STREET** **NY AST** **N/A**
1/8-1/4 **BROOKLYN, NY 11201** **NY Spills**
0.190 mi.
1005 ft. **Site 2 of 19 in cluster Y**

Relative:
Higher

Actual:
30 ft.

UST:

Name:	TA POLICE ACADEMY
Address:	300 GOLD STREET
City,State,Zip:	BROOKLYN, NY 11201
Id/Status:	2-190152 / Unregulated/Closed
Program Type:	PBS
Region:	STATE
DEC Region:	2
Expiration Date:	N/A
UTM X:	585867.11255
UTM Y:	4505431.30633
Site Type:	Unknown

Affiliation Records:

Site Id:	5851
Affiliation Type:	Facility Operator
Company Name:	TA POLICE ACADEMY
Contact Type:	Not reported
Contact Name:	NYC TRANSIT AUTHORITY
Address1:	Not reported
Address2:	Not reported
City:	Not reported
State:	NN
Zip Code:	Not reported
Country Code:	001
Phone:	(718) 330-4863
EMail:	Not reported
Fax Number:	Not reported
Modified By:	TRANSLAT
Date Last Modified:	2004-03-04

Site Id:	5851
Affiliation Type:	Emergency Contact
Company Name:	NYC TRANSIT AUTHORITY
Contact Type:	Not reported
Contact Name:	TIMOTHY SLAUSON
Address1:	Not reported
Address2:	Not reported
City:	Not reported
State:	NN
Zip Code:	Not reported
Country Code:	001
Phone:	(718) 330-4581
EMail:	Not reported
Fax Number:	Not reported

TA POLICE ACADEMY (Continued) **U001832989**

Modified By:	TRANSLAT
Date Last Modified:	2004-03-04

Site Id:	5851
Affiliation Type:	Facility Owner
Company Name:	NYC TRANSIT AUTHORITY
Contact Type:	Not reported
Contact Name:	Not reported
Address1:	370 JAY ST ROOM 809
Address2:	Not reported
City:	BROOKLYN
State:	NY
Zip Code:	11201
Country Code:	001
Phone:	(718) 330-4581
EMail:	Not reported
Fax Number:	Not reported
Modified By:	TRANSLAT
Date Last Modified:	2004-03-04

Site Id:	5851
Affiliation Type:	Mail Contact
Company Name:	NYC TRANSIT AUTHORITY
Contact Type:	Not reported
Contact Name:	Not reported
Address1:	370 JAY ST ROOM 809
Address2:	Not reported
City:	BROOKLYN
State:	NY
Zip Code:	11201
Country Code:	001
Phone:	(718) 330-4581
EMail:	Not reported
Fax Number:	Not reported
Modified By:	TRANSLAT
Date Last Modified:	2004-03-04

Tank Info:

Tank Number:	001
Tank ID:	6639
Tank Status:	Tank Converted to Non-Regulated Use
Material Name:	Tank Converted to Non-Regulated Use
Capacity Gallons:	5000
Install Date:	Not reported
Date Tank Closed:	01/12/2004
Registered:	True
Tank Location:	Underground
Tank Type:	Steel/carbon steel
Material Code:	0001
Common Name of Substance:	#2 Fuel Oil (On-Site Consumption)

Tightness Test Method:	NN
Date Test:	Not reported
Next Test Date:	Not reported
Pipe Model:	Not reported
Modified By:	MJGRIFFI

TA POLICE ACADEMY (Continued) **U001832989**

Last Modified: 05/09/2022

Equipment Records:

A00 - Tank Internal Protection - None
D01 - Pipe Type - Steel/Carbon Steel/Iron
H00 - Tank Leak Detection - None
G00 - Tank Secondary Containment - None
J02 - Dispenser - Suction Dispenser
B00 - Tank External Protection - None
C00 - Pipe Location - No Piping
F00 - Pipe External Protection - None
I04 - Overfill - Product Level Gauge (A/G)

AST:

Name:	300 GOLD STREET
Address:	300 GOLD STREET
City,State,Zip:	BROOKLYN, NY 11201
Region:	STATE
DEC Region:	2
Site Status:	Active
Facility Id:	2-069574
Program Type:	PBS
UTM X:	585867.11255
UTM Y:	4505431.30633
Expiration Date:	03/29/2029
Site Type:	Apartment Building/Office Building

Affiliation Records:

Site Id:	1490
Affiliation Type:	Facility Owner
Company Name:	ONE LIBERTY PROPERTIES, INC.
Contact Type:	SENIOR PROPERTY MANAGER
Contact Name:	RYAN BROWN
Address1:	60 CUTTER MILL RD.
Address2:	Not reported
City:	GREAT NECK
State:	NY
Zip Code:	11021
Country Code:	001
Phone:	(516) 466-3100
EMail:	Not reported
Fax Number:	Not reported
Modified By:	KCKEMP
Date Last Modified:	2024-02-14

Site Id:	1490
Affiliation Type:	Emergency Contact
Company Name:	ONE LIBERTY PROPERTIES, INC.
Contact Type:	Not reported
Contact Name:	RYAN BROWN
Address1:	Not reported
Address2:	Not reported
City:	Not reported
State:	NN
Zip Code:	Not reported
Country Code:	999
Phone:	(516) 492-4628
EMail:	Not reported

TA POLICE ACADEMY (Continued) **U001832989**

Fax Number:	Not reported
Modified By:	KCKEMP
Date Last Modified:	2024-02-14

Site Id:	1490
Affiliation Type:	Facility Operator
Company Name:	ELPANS, LLC
Contact Type:	Not reported
Contact Name:	ELPANS, LLC
Address1:	60 Cutter Mill Road
Address2:	Suite 303
City:	Great Neck
State:	NY
Zip Code:	11021
Country Code:	001
Phone:	(516) 466-3100
EMail:	rbrown@1liberty.com
Fax Number:	Not reported
Modified By:	nFormUpd
Date Last Modified:	2024-01-03

Site Id:	1490
Affiliation Type:	Mail Contact
Company Name:	ELPANS, LLC
Contact Type:	Vice President - Construction & Facilities
Contact Name:	RYAN BROWN
Address1:	60 CUTTER MILL RD.
Address2:	SUITE 303
City:	GREAT NECK
State:	NY
Zip Code:	11021
Country Code:	001
Phone:	(516) 773-2768
EMail:	RBROWN@1LIBERTY.COM
Fax Number:	Not reported
Modified By:	KCKEMP
Date Last Modified:	2024-02-14

Tank Info:

Tank Number:	001
Tank Id:	2564
Material Code:	0001
Common Name of Substance:	#2 Fuel Oil (On-Site Consumption)

Equipment Records:

I04 - Overfill - Product Level Gauge (A/G)
G00 - Tank Secondary Containment - None
J02 - Dispenser - Suction Dispenser
A00 - Tank Internal Protection - None
D01 - Pipe Type - Steel/Carbon Steel/Iron
E00 - Piping Secondary Containment - None
H00 - Tank Leak Detection - None
K00 - Spill Prevention - None
L09 - Piping Leak Detection - Exempt Suction Piping
B00 - Tank External Protection - None

TA POLICE ACADEMY (Continued) **U001832989**

	C00 - Pipe Location - No Piping
	F00 - Pipe External Protection - None
Tank Location:	Aboveground - contact with soil.... Tank bottom rests on soil, allowing no visual inspection.
Tank Type:	Steel/Carbon Steel/Iron
Tank Status:	In Service
Pipe Model:	Not reported
Install Date:	06/01/1988
Capacity Gallons:	5000
Tightness Test Method:	21
Date Test:	09/09/2016
Next Test Date:	Not reported
Date Tank Closed:	Not reported
Register:	True
Modified By:	MJGRIFFI
Last Modified:	05/09/2022
Material Name:	#2 fuel oil (on-site consumption)

SPILLS:

Name:	POLICE ACADAMY
Address:	300 GOLD STREET
City,State,Zip:	BROOKLYN, NY
Spill Number/Closed Date:	0613532 / 2007-03-16
Facility ID:	0613532
Facility Type:	ER
DER Facility ID:	328112
Site ID:	378579
DEC Region:	2
Spill Cause:	Equipment Failure
Spill Class:	C4
SWIS:	2401
Spill Date:	2007-03-16
Investigator:	smsanges
Referred To:	Not reported
Reported to Dept:	2007-03-16
CID:	408
Water Affected:	Not reported
Spill Source:	Commercial/Industrial
Spill Notifier:	Other
Cleanup Ceased:	Not reported
Cleanup Meets Std:	False
Last Inspection:	Not reported
Recommended Penalty:	Not reported
UST Trust:	Not reported
Remediation Phase:	0
Date Entered In Computer:	2007-03-16
Spill Record Last Update:	2007-03-16
Spiller Name:	Not reported
Spiller Company:	POLICE ACADAMY
Spiller Address:	300 GOLD STREET
Spiller Company:	001
Contact Name:	Not reported
Latitude:	40.6951830
Longitude:	-73.9833380
DEC Memo:	Cleanup complete. Repairs made.
Remarks:	BROKEN FILL BOX; CLEAN UP IS DONE; SOMEONE ON WAY TO BE SURE IT IS CLEANED COMPLETELY;

TA POLICE ACADEMY (Continued) **U001832989**

All Materials:

Site ID:	378579
Operable Unit ID:	1136080
Operable Unit:	01
Material ID:	2126010
Material Code:	0001A
Material Name:	#2 fuel oil
Case No.:	Not reported
Material FA:	Petroleum
Quantity:	5.00
Units:	G
Recovered:	.00
Oxygenate:	Not reported

Y374 **300 GOLD ST** **RCRA NonGen / NLR** **1007205032**
SW **300 GOLD ST** **NY MANIFEST** **NYP000901819**
1/8-1/4 **BROOKLYN, NY 11251**
0.190 mi.
1005 ft. **Site 3 of 19 in cluster Y**

Relative: **Higher**
Actual: **30 ft.**

RCRA Listings:

Date Form Received by Agency:		19920416
Handler Name:		300 Gold St
Handler Address:		300 Gold St
Handler City,State,Zip:		BROOKLYN, NY 11251-0000
EPA ID:		NYP000901819
Contact Name:		CHARLES BURRUS
Contact Address:		370 JAY STREET ROOM 809
Contact City,State,Zip:		BROOKLYN, NY 11201-0000
Contact Telephone:		718-330-4581 x9999
Contact Fax:		Not reported
Contact Email:		Not reported
Contact Title:		Not reported
EPA Region:		02
Land Type:		Not reported
Federal Waste Generator Description:		Not a generator, verified
Non-Notifier:		Not reported
Biennial Report Cycle:		Not reported
Accessibility:		Not reported
Active Site Indicator:		Not reported
State District Owner:		Ny
State District:		NYSDEC R2
Mailing Address:		370 JAY STREET ROOM 809
Mailing City,State,Zip:		BROOKLYN, NY 11201-0000
Owner Name:	Not reported	
Owner Type:		Not reported
Operator Name:	Not reported	
Operator Type:		Not reported
Short-Term Generator Activity:		No
Importer Activity:		No
Mixed Waste Generator:		No
Transporter Activity:		No
Transfer Facility Activity:		No
Recycler Activity with Storage:		No
Small Quantity On-Site Burner Exemption:		No
Smelting Melting and Refining Furnace Exemption:		No

300 GOLD ST (Continued) **1007205032**

Underground Injection Control:	No
Off-Site Waste Receipt:	No
Universal Waste Indicator:	No
Universal Waste Destination Facility:	No
Federal Universal Waste:	No
Active Site State-Reg Handler:	---
Federal Facility Indicator:	Not reported
Hazardous Secondary Material Indicator:	N
Sub-Part K Indicator:	Not reported
2018 GPRA Permit Baseline:	Not on the Baseline
2018 GPRA Renewals Baseline:	Not on the Baseline
202 GPRA Corrective Action Baseline:	No
Subject to Corrective Action Universe:	No
Non-TSDFs Where RCRA CA has Been Imposed Universe:	No
Corrective Action Priority Ranking:	No NCAPS ranking
Environmental Control Indicator:	No
Institutional Control Indicator:	No
Human Exposure Controls Indicator:	N/A
Groundwater Controls Indicator:	N/A
Significant Non-Complier Universe:	No
Unaddressed Significant Non-Complier Universe:	No
Addressed Significant Non-Complier Universe:	No
Significant Non-Complier With a Compliance Schedule Universe:	No
Financial Assurance Required:	Not reported
Handler Date of Last Change:	20150414
Recognized Trader-Importer:	No
Recognized Trader-Exporter:	No
Importer of Spent Lead Acid Batteries:	No
Exporter of Spent Lead Acid Batteries:	No
Recycler Activity Without Storage:	No
Manifest Broker:	No
Sub-Part P Indicator:	No

Historic Generators:

Receive Date:	19920415
Handler Name: 300 GOLD ST	
Federal Waste Generator Description:	Not a generator, verified
State District Owner:	Ny
Large Quantity Handler of Universal Waste:	No
Recognized Trader Importer:	No
Recognized Trader Exporter:	No
Spent Lead Acid Battery Importer:	No
Spent Lead Acid Battery Exporter:	No
Current Record:	No
Non Storage Recycler Activity:	Not reported
Electronic Manifest Broker:	Not reported

Receive Date:	19920416
Handler Name: 300 GOLD ST	
Federal Waste Generator Description:	Not a generator, verified
State District Owner:	Ny
Large Quantity Handler of Universal Waste:	No
Recognized Trader Importer:	No
Recognized Trader Exporter:	No
Spent Lead Acid Battery Importer:	No
Spent Lead Acid Battery Exporter:	No

300 GOLD ST (Continued) **1007205032**

Current Record:	Yes
Non Storage Recycler Activity:	Not reported
Electronic Manifest Broker:	Not reported
Receive Date:	19920414
Handler Name: 300 GOLD ST	
Federal Waste Generator Description:	Large Quantity Generator
State District Owner:	Ny
Large Quantity Handler of Universal Waste:	No
Recognized Trader Importer:	No
Recognized Trader Exporter:	No
Spent Lead Acid Battery Importer:	No
Spent Lead Acid Battery Exporter:	No
Current Record:	No
Non Storage Recycler Activity:	Not reported
Electronic Manifest Broker:	Not reported

List of NAICS Codes and Descriptions:

NAICS Code:	485999
NAICS Description:	All Other Transit And Ground Passenger Transportation
NAICS Code:	561599
NAICS Description:	All Other Travel Arrangement And Reservation Services

Facility Has Received Notices of Violations:

Violations:	No Violations Found

Evaluation Action Summary:

Evaluations:	No Evaluations Found

NY MANIFEST:

EPA ID:	NYP000901819
Country:	USA
Name:	Nycta
Address:	300 GOLD ST
Address 2:	Not reported
City,State,Zip:	BROOKLYN, NY 11251-0000
Zip 4:	Not reported
Location Address 1:	300 GOLD ST POLICE DEPT
Location Address 2:	Not reported
Location City,State,Zip:	BROOKLYN, NY 11251
Location Zip 4:	Not reported
Facility Status:	Not reported
Total Tanks:	Not reported
Code:	BP

Mailing:

Mailing Name:	Nycta
Mailing Contact:	N/S
Mailing Address 1:	300 GOLD STREET POLICE DEPT
Mailing Address 2:	Not reported
Mailing City,State,Zip:	BROOKLYN, NY 11251
Mailing Zip 4:	Not reported
Mailing Country:	USA
Mailing Phone:	7183308664

300 GOLD ST (Continued) **1007205032**

Manifest Data:

Document ID:	NYB2383308
Manifest Status:	Not reported
Trans1 State ID:	NJXK18WX
Year:	1991
Trans2 State ID:	Not reported
Generator Ship Date:	04/19/1991
Trans1 Recv Date:	04/19/1991
Trans2 Recv Date:	Not reported
TSD Site Recv Date:	04/22/1991
Part A Recv Date:	Not reported
Part B Recv Date:	Not reported
Generator EPA ID:	NYP000901819
Trans1 EPA ID:	NYD000691949
Trans2 EPA ID:	Not reported
TSDF ID 1:	NYD000691949
TSDF ID 2:	Not reported
Manifest Tracking Number:	Not reported
Import Indicator:	Not reported
Export Indicator:	Not reported
Discr Quantity Indicator:	Not reported
Discr Type Indicator:	Not reported
Discr Residue Indicator:	Not reported
Discr Partial Reject Indicator:	Not reported
Discr Full Reject Indicator:	Not reported
Manifest Ref Number:	Not reported
Alt Facility RCRA ID:	Not reported
Alt Facility Sign Date:	Not reported
MGMT Method Type Code:	Not reported
Waste Code 1:	Lead
Waste Code 2:	Not reported
Waste Code 3:	Not reported
Waste Code 4:	Not reported
Waste Code 5:	Not reported
Waste Code 6:	Not reported
Quantity:	05400
Units:	Pounds
Number of Containers:	018
Container Type:	Metal drums, barrels, kegs
Handling Method:	Landfill
Specific Gravity:	01.00

Y375 **TA POLICE ACADEMY** **UST FINDER** **1028599256**
SW **300 GOLD STREET** **N/A**
1/8-1/4 **BROOKLYN, NY 11201**
0.190 mi.
1005 ft. **Site 4 of 19 in cluster Y**

Relative:
Higher

Actual:
30 ft.

UST FINDER:

Object ID:	296590
Facility ID:	NY5851
Name:	TA POLICE ACADEMY
Address:	300 GOLD STREET
City,State,Zip:	BROOKLYN, NY 11201
Address Match Type:	Not reported
Open USTs:	0

TA POLICE ACADEMY (Continued) **1028599256**

Closed USTs:	1
TOS USTs:	0
Population 1500ft:	8008
Private Wells 1500ft:	0
Within 100yr Floodplain:	No
Land Use:	Developed, High Intensity
Within SPA:	No
SPA PWS Facility ID:	Not reported
SPA Water Type:	Not reported
SPA Facility Type:	Not reported
SPA HUC12:	Not reported
Within WHPA:	No
WHPA PWS Facility ID:	Not reported
WHPA Water Type:	Not reported
WHPA Facility Type:	Not reported
WHPA HUC12:	Not reported
Facility Status:	Closed UST(s)
Date of Last Inspection:	Not reported
EPA Region:	2
Tribe:	Not reported
Coordinate Source:	State
X Coord:	-73.983358
Y Coord:	40.695458
Latitude:	40.695458
Longitude:	-73.983358

UST FINDER:

Object ID:	1316204
Facility ID:	NY5851
Tank ID:	NY7390
Tank Status:	Closed
Installation Date:	Not reported
Removal Date:	Not reported
Tank Capacity:	5000
Substances:	Not reported
Tank Wall Type:	Not reported

T376 **CON EDISON - MH 614** **RCRA NonGen / NLR** **1008195845**
East **OPP. 26 FLUSHING AVENUE** **NY MANIFEST** **NYP004116729**
1/8-1/4 **BROOKLYN, NY 11201**
0.191 mi.
1011 ft. **Site 12 of 14 in cluster T**

Relative: **Lower**
Actual: **12 ft.**

RCRA Listings:

Date Form Received by Agency:	20040227
Handler Name:	Con Edison - Mh 614
Handler Address:	Opp. 26 Flushing Avenue
Handler City,State,Zip:	BROOKLYN, NY 11201
EPA ID:	NYP004116729
Contact Name:	ANTHONY DRUMMINGS
Contact Address:	4 IRVING PLACE
Contact City,State,Zip:	NEW YORK, NY 10003
Contact Telephone:	212-460-3770
Contact Fax:	Not reported
Contact Email:	Not reported
Contact Title:	Not reported
EPA Region:	02

CON EDISON - MH 614 (Continued) **1008195845**

Land Type:	Municipal
Federal Waste Generator Description:	Not a generator, verified
Non-Notifier:	Not reported
Biennial Report Cycle:	Not reported
Accessibility:	Not reported
Active Site Indicator:	Not reported
State District Owner:	Ny
State District:	NYSDEC R2
Mailing Address:	4 IRVING PLACE
Mailing City,State,Zip:	NEW YORK, NY 10003
Owner Name:	Consolidated Edison Company Of Ny, Inc.
Owner Type:	Private
Operator Name:	Consolidated Edison Company Of Ny, Inc.
Operator Type:	Private
Short-Term Generator Activity:	No
Importer Activity:	No
Mixed Waste Generator:	No
Transporter Activity:	No
Transfer Facility Activity:	No
Recycler Activity with Storage:	No
Small Quantity On-Site Burner Exemption:	No
Smelting Melting and Refining Furnace Exemption:	No
Underground Injection Control:	No
Off-Site Waste Receipt:	No
Universal Waste Indicator:	No
Universal Waste Destination Facility:	No
Federal Universal Waste:	No
Active Site State-Reg Handler:	---
Federal Facility Indicator:	Not reported
Hazardous Secondary Material Indicator:	N
Sub-Part K Indicator:	Not reported
2018 GPRA Permit Baseline:	Not on the Baseline
2018 GPRA Renewals Baseline:	Not on the Baseline
202 GPRA Corrective Action Baseline:	No
Subject to Corrective Action Universe:	No
Non-TSDFs Where RCRA CA has Been Imposed Universe:	No
Corrective Action Priority Ranking:	No NCAPS ranking
Environmental Control Indicator:	No
Institutional Control Indicator:	No
Human Exposure Controls Indicator:	N/A
Groundwater Controls Indicator:	N/A
Significant Non-Complier Universe:	No
Unaddressed Significant Non-Complier Universe:	No
Addressed Significant Non-Complier Universe:	No
Significant Non-Complier With a Compliance Schedule Universe:	No
Financial Assurance Required:	Not reported
Handler Date of Last Change:	20150414
Recognized Trader-Importer:	No
Recognized Trader-Exporter:	No
Importer of Spent Lead Acid Batteries:	No
Exporter of Spent Lead Acid Batteries:	No
Recycler Activity Without Storage:	No
Manifest Broker:	No
Sub-Part P Indicator:	No

Biennial: List of Years

Year:	2003

CON EDISON - MH 614 (Continued) **1008195845**

Click Here for Biennial Reporting System Data:

Hazardous Waste Summary:
Waste Code: D008
Waste Description: Lead

Handler - Owner Operator:
Owner/Operator Indicator: Operator
Owner/Operator Name: CONSOLIDATED EDISON COMPANY OF NY, INC.
Legal Status: Private
Date Became Current: 20031203
Date Ended Current: Not reported
Owner/Operator Address: 4 IRVING PLACE
Owner/Operator City,State,Zip: NEW YORK, NY 10003
Owner/Operator Telephone: Not reported
Owner/Operator Telephone Ext: Not reported
Owner/Operator Fax: Not reported
Owner/Operator Email: Not reported

Owner/Operator Indicator: Operator
Owner/Operator Name: CONSOLIDATED EDISON COMPANY OF NY, INC.
Legal Status: Private
Date Became Current: 20031203
Date Ended Current: Not reported
Owner/Operator Address: 4 IRVING PLACE
Owner/Operator City,State,Zip: NEW YORK, NY 10003
Owner/Operator Telephone: Not reported
Owner/Operator Telephone Ext: Not reported
Owner/Operator Fax: Not reported
Owner/Operator Email: Not reported

Owner/Operator Indicator: Owner
Owner/Operator Name: CONSOLIDATED EDISON COMPANY OF NY, INC.
Legal Status: Private
Date Became Current: 20031203
Date Ended Current: Not reported
Owner/Operator Address: 4 IRVING PLACE
Owner/Operator City,State,Zip: NEW YORK, NY 10003
Owner/Operator Telephone: Not reported
Owner/Operator Telephone Ext: Not reported
Owner/Operator Fax: Not reported
Owner/Operator Email: Not reported

Owner/Operator Indicator: Owner
Owner/Operator Name: CONSOLIDATED EDISON COMPANY OF NY, INC.
Legal Status: Private
Date Became Current: 20031203
Date Ended Current: Not reported
Owner/Operator Address: 4 IRVING PLACE
Owner/Operator City,State,Zip: NEW YORK, NY 10003
Owner/Operator Telephone: Not reported
Owner/Operator Telephone Ext: Not reported
Owner/Operator Fax: Not reported
Owner/Operator Email: Not reported

CON EDISON - MH 614 (Continued) **1008195845**

Historic Generators:

Receive Date:		20040225
Handler Name:	CON EDISON - MH 614	
Federal Waste Generator Description:		Large Quantity Generator
State District Owner:		Not reported
Large Quantity Handler of Universal Waste:		No
Recognized Trader Importer:		No
Recognized Trader Exporter:		No
Spent Lead Acid Battery Importer:		No
Spent Lead Acid Battery Exporter:		No
Current Record:		No
Non Storage Recycler Activity:		Not reported
Electronic Manifest Broker:		Not reported

Receive Date:		20040226
Handler Name:	CON EDISON - MH 614	
Federal Waste Generator Description:		Not a generator, verified
State District Owner:		Not reported
Large Quantity Handler of Universal Waste:		No
Recognized Trader Importer:		No
Recognized Trader Exporter:		No
Spent Lead Acid Battery Importer:		No
Spent Lead Acid Battery Exporter:		No
Current Record:		No
Non Storage Recycler Activity:		Not reported
Electronic Manifest Broker:		Not reported

Receive Date:		20040227
Handler Name:	CON EDISON - MH 614	
Federal Waste Generator Description:		Not a generator, verified
State District Owner:		Ny
Large Quantity Handler of Universal Waste:		No
Recognized Trader Importer:		No
Recognized Trader Exporter:		No
Spent Lead Acid Battery Importer:		No
Spent Lead Acid Battery Exporter:		No
Current Record:		Yes
Non Storage Recycler Activity:		Not reported
Electronic Manifest Broker:		Not reported

List of NAICS Codes and Descriptions:

NAICS Code:	221122
NAICS Description:	Electric Power Distribution

Facility Has Received Notices of Violations:

Violations:	No Violations Found

Evaluation Action Summary:

Evaluations:	No Evaluations Found

NY MANIFEST:

EPA ID:	NYP004116729
Country:	USA
Name:	Consolidated Edison

CON EDISON - MH 614 (Continued) **1008195845**

Address:	OPP. 26 FLUSHING AVENUE
Address 2:	Not reported
City,State,Zip:	BROOKLYN, NY 11201
Zip 4:	Not reported
Location Address 1:	FLUSHING & N PORTLAND MH614
Location Address 2:	Not reported
Location City,State,Zip:	BROOKLYN, NY 11201
Location Zip 4:	Not reported
Facility Status:	Not reported
Total Tanks:	Not reported
Code:	BP

Mailing:

Mailing Name:	Consolidated Edison
Mailing Contact:	Franklin Murray
Mailing Address 1:	4 IRVING PLACE RM 828
Mailing Address 2:	Not reported
Mailing City,State,Zip:	NEW YORK, NY 10003
Mailing Zip 4:	Not reported
Mailing Country:	USA
Mailing Phone:	2124602808

Manifest Data:

Document ID:	NYE1315134
Manifest Status:	Not reported
Trans1 State ID:	46233JM
Year:	2003
Trans2 State ID:	Not reported
Generator Ship Date:	12/04/2003
Trans1 Recv Date:	12/04/2003
Trans2 Recv Date:	Not reported
TSD Site Recv Date:	12/05/2003
Part A Recv Date:	Not reported
Part B Recv Date:	Not reported
Generator EPA ID:	NYP004116729
Trans1 EPA ID:	NYD006982359
Trans2 EPA ID:	Not reported
TSDF ID 1:	NYD980593636
TSDF ID 2:	Not reported
Manifest Tracking Number:	Not reported
Import Indicator:	Not reported
Export Indicator:	Not reported
Discr Quantity Indicator:	Not reported
Discr Type Indicator:	Not reported
Discr Residue Indicator:	Not reported
Discr Partial Reject Indicator:	Not reported
Discr Full Reject Indicator:	Not reported
Manifest Ref Number:	Not reported
Alt Facility RCRA ID:	Not reported
Alt Facility Sign Date:	Not reported
MGMT Method Type Code:	Not reported
Waste Code 1:	B002
Waste Code 2:	Not reported
Waste Code 3:	Not reported
Waste Code 4:	Not reported
Waste Code 5:	Not reported
Waste Code 6:	Not reported

CON EDISON - MH 614 (Continued) **1008195845**

Quantity:	01927
Units:	Kilograms
Number of Containers:	001
Container Type:	Cargo tanks (tank trucks)
Handling Method:	Treat
Specific Gravity:	01.00
Document ID:	NYE0677997
Manifest Status:	Not reported
Trans1 State ID:	96591JE
Year:	2003
Trans2 State ID:	Not reported
Generator Ship Date:	12/04/2003
Trans1 Recv Date:	12/04/2003
Trans2 Recv Date:	Not reported
TSD Site Recv Date:	12/19/2003
Part A Recv Date:	Not reported
Part B Recv Date:	Not reported
Generator EPA ID:	NYP004116729
Trans1 EPA ID:	NYD006982359
Trans2 EPA ID:	Not reported
TSDF ID 1:	NYD077444263
TSDF ID 2:	Not reported
Manifest Tracking Number:	Not reported
Import Indicator:	Not reported
Export Indicator:	Not reported
Discr Quantity Indicator:	Not reported
Discr Type Indicator:	Not reported
Discr Residue Indicator:	Not reported
Discr Partial Reject Indicator:	Not reported
Discr Full Reject Indicator:	Not reported
Manifest Ref Number:	Not reported
Alt Facility RCRA ID:	Not reported
Alt Facility Sign Date:	Not reported
MGMT Method Type Code:	Not reported
Waste Code 1:	B007
Waste Code 2:	Not reported
Waste Code 3:	Not reported
Waste Code 4:	Not reported
Waste Code 5:	Not reported
Waste Code 6:	Not reported
Quantity:	00400
Units:	Kilograms
Number of Containers:	002
Container Type:	Metal drums, barrels, kegs
Handling Method:	Landfill
Specific Gravity:	01.00

T377 **WALLABOUT URBAN RENEWAL AREA** **UST FINDER** **1028572761**
East **15-28 FLUSHING AVENUE** **N/A**
1/8-1/4 **BROOKLYN, NY 11205**
0.191 mi.
1011 ft. **Site 13 of 14 in cluster T**

Relative:
Lower

Actual:
12 ft.

UST FINDER:

Object ID:	293101
Facility ID:	NY24312
Name:	WALLABOUT URBAN RENEWAL AREA
Address:	15-28 FLUSHING AVENUE
City,State,Zip:	BROOKLYN, NY 11205
Address Match Type:	Not reported
Open USTs:	0
Closed USTs:	11
TOS USTs:	0
Population 1500ft:	9564
Private Wells 1500ft:	30
Within 100yr Floodplain:	No
Land Use:	Developed, High Intensity
Within SPA:	No
SPA PWS Facility ID:	Not reported
SPA Water Type:	Not reported
SPA Facility Type:	Not reported
SPA HUC12:	Not reported
Within WHPA:	No
WHPA PWS Facility ID:	Not reported
WHPA Water Type:	Not reported
WHPA Facility Type:	Not reported
WHPA HUC12:	Not reported
Facility Status:	Closed UST(s)
Date of Last Inspection:	Not reported
EPA Region:	2
Tribe:	Not reported
Coordinate Source:	State
X Coord:	-73.984475
Y Coord:	40.5900060000001
Latitude:	40.590006
Longitude:	-73.984475

UST FINDER:

Object ID:	1222172
Facility ID:	NY24312
Tank ID:	NY28808
Tank Status:	Closed
Installation Date:	Not reported
Removal Date:	Not reported
Tank Capacity:	550
Substances:	Not reported
Tank Wall Type:	Not reported

Object ID:	1222173
Facility ID:	NY24312
Tank ID:	NY28809
Tank Status:	Closed
Installation Date:	Not reported
Removal Date:	Not reported
Tank Capacity:	550
Substances:	Not reported
Tank Wall Type:	Not reported

WALLABOUT URBAN RENEWAL AREA (Continued) **1028572761**

Object ID:	1222174
Facility ID:	NY24312
Tank ID:	NY30052
Tank Status:	Closed
Installation Date:	Not reported
Removal Date:	Not reported
Tank Capacity:	550
Substances:	Not reported
Tank Wall Type:	Not reported

Object ID:	1222175
Facility ID:	NY24312
Tank ID:	NY30603
Tank Status:	Closed
Installation Date:	Not reported
Removal Date:	Not reported
Tank Capacity:	550
Substances:	Not reported
Tank Wall Type:	Not reported

Object ID:	1222176
Facility ID:	NY24312
Tank ID:	NY30604
Tank Status:	Closed
Installation Date:	Not reported
Removal Date:	Not reported
Tank Capacity:	550
Substances:	Not reported
Tank Wall Type:	Not reported

Object ID:	1222177
Facility ID:	NY24312
Tank ID:	NY30605
Tank Status:	Closed
Installation Date:	Not reported
Removal Date:	Not reported
Tank Capacity:	550
Substances:	Not reported
Tank Wall Type:	Not reported

Object ID:	1222178
Facility ID:	NY24312
Tank ID:	NY31118
Tank Status:	Closed
Installation Date:	Not reported
Removal Date:	Not reported
Tank Capacity:	550
Substances:	Not reported
Tank Wall Type:	Not reported

Object ID:	1222179
Facility ID:	NY24312
Tank ID:	NY32910
Tank Status:	Closed
Installation Date:	Not reported
Removal Date:	Not reported
Tank Capacity:	550

WALLABOUT URBAN RENEWAL AREA (Continued) **1028572761**

Substances: Not reported
Tank Wall Type: Not reported

Object ID: 1222180
Facility ID: NY24312
Tank ID: NY32911
Tank Status: Closed
Installation Date: Not reported
Removal Date: Not reported
Tank Capacity: 550
Substances: Not reported
Tank Wall Type: Not reported

Object ID: 1222181
Facility ID: NY24312
Tank ID: NY33127
Tank Status: Closed
Installation Date: Not reported
Removal Date: Not reported
Tank Capacity: 550
Substances: Not reported
Tank Wall Type: Not reported

Object ID: 1222182
Facility ID: NY24312
Tank ID: NY33128
Tank Status: Closed
Installation Date: Not reported
Removal Date: Not reported
Tank Capacity: 550
Substances: Not reported
Tank Wall Type: Not reported

T378 **WALLABOUT URBAN RENEWAL AREA** **NY UST** **U002259570**
East **15-28 FLUSHING AVENUE** **N/A**
1/8-1/4 **BROOKLYN, NY 11205**
0.191 mi.
1011 ft. **Site 14 of 14 in cluster T**

Relative: **Lower**

Actual: **12 ft.**

UST:
Name: WALLABOUT URBAN RENEWAL AREA
Address: 15-28 FLUSHING AVENUE
City,State,Zip: BROOKLYN, NY 11205
Id/Status: 2-602355 / Unregulated/Closed
Program Type: PBS
Region: STATE
DEC Region: 2
Expiration Date: N/A
UTM X: 586376.66498
UTM Y: 4505755.38252
Site Type: Retail Gasoline Sales

Affiliation Records:
Site Id: 24312
Affiliation Type: Facility Owner
Company Name: CITY OF NEW YORK DEPARTMENT OF HOUSING PRESERVATIO
Contact Type: Not reported

WALLABOUT URBAN RENEWAL AREA (Continued) **U002259570**

Contact Name:	Not reported
Address1:	100 GOLD STREET
Address2:	Not reported
City:	NEW YORK
State:	NY
Zip Code:	10038
Country Code:	001
Phone:	(718) 265-3355
EMail:	Not reported
Fax Number:	Not reported
Modified By:	TRANSLAT
Date Last Modified:	2004-03-04

Site Id:	24312
Affiliation Type:	Mail Contact
Company Name:	STATE ENVIRONMENTAL SERVICES, INC.
Contact Type:	Not reported
Contact Name:	MICHAEL GIUSTINIANI
Address1:	1801 STILLWELL AVENUE
Address2:	Not reported
City:	BROOKLYN
State:	NY
Zip Code:	11223
Country Code:	001
Phone:	(718) 265-3355
EMail:	Not reported
Fax Number:	Not reported
Modified By:	TRANSLAT
Date Last Modified:	2004-03-04

Site Id:	24312
Affiliation Type:	Facility Operator
Company Name:	WALLABOUT URBAN RENEWAL AREA
Contact Type:	Not reported
Contact Name:	MICHAEL GIUSTINIANI
Address1:	Not reported
Address2:	Not reported
City:	Not reported
State:	NN
Zip Code:	Not reported
Country Code:	001
Phone:	(718) 265-3355
EMail:	Not reported
Fax Number:	Not reported
Modified By:	TRANSLAT
Date Last Modified:	2004-03-04

Site Id:	24312
Affiliation Type:	Emergency Contact
Company Name:	CITY OF NEW YORK DEPARTMENT OF HOUSING PRESERVATIO
Contact Type:	Not reported
Contact Name:	MICHAEL GIUSTINIANI
Address1:	Not reported
Address2:	Not reported
City:	Not reported
State:	NN
Zip Code:	Not reported

WALLABOUT URBAN RENEWAL AREA (Continued) **U002259570**

Country Code: 001
Phone: (718) 265-3355
EMail: Not reported
Fax Number: Not reported
Modified By: TRANSLAT
Date Last Modified: 2004-03-04

Tank Info:

Tank Number: 001
Tank ID: 49871
Tank Status: Closed - Removed
Material Name: Closed - Removed
Capacity Gallons: 550
Install Date: Not reported
Date Tank Closed: 08/01/1995
Registered: True
Tank Location: Underground
Tank Type: Steel/carbon steel
Material Code: 0009
Common Name of Substance: Gasoline

Tightness Test Method: NN
Date Test: Not reported
Next Test Date: Not reported
Pipe Model: Not reported
Modified By: MJGRIFFI
Last Modified: 05/09/2022

Equipment Records:

B00 - Tank External Protection - None
F00 - Pipe External Protection - None
C02 - Pipe Location - Underground/On-ground
G00 - Tank Secondary Containment - None
A00 - Tank Internal Protection - None
D01 - Pipe Type - Steel/Carbon Steel/Iron
H00 - Tank Leak Detection - None
I00 - Overfill - None
J00 - Dispenser - None

Tank Number: 002
Tank ID: 49872
Tank Status: Closed - Removed
Material Name: Closed - Removed
Capacity Gallons: 550
Install Date: Not reported
Date Tank Closed: 08/01/1995
Registered: True
Tank Location: Underground
Tank Type: Steel/carbon steel
Material Code: 0009
Common Name of Substance: Gasoline

Tightness Test Method: NN
Date Test: Not reported
Next Test Date: Not reported

WALLABOUT URBAN RENEWAL AREA (Continued) **U002259570**

Pipe Model: Not reported
Modified By: MJGRIFFI
Last Modified: 05/09/2022

Equipment Records:

B00 - Tank External Protection - None
F00 - Pipe External Protection - None
C02 - Pipe Location - Underground/On-ground
G00 - Tank Secondary Containment - None
A00 - Tank Internal Protection - None
D01 - Pipe Type - Steel/Carbon Steel/Iron
H00 - Tank Leak Detection - None
I00 - Overfill - None
J00 - Dispenser - None

Tank Number: 003
Tank ID: 49873
Tank Status: Closed - Removed
Material Name: Closed - Removed
Capacity Gallons: 550
Install Date: Not reported
Date Tank Closed: 08/01/1995
Registered: True
Tank Location: Underground
Tank Type: Steel/carbon steel
Material Code: 0009
Common Name of Substance: Gasoline

Tightness Test Method: NN
Date Test: Not reported
Next Test Date: Not reported
Pipe Model: Not reported
Modified By: MJGRIFFI
Last Modified: 05/09/2022

Equipment Records:

B00 - Tank External Protection - None
C00 - Pipe Location - No Piping
F00 - Pipe External Protection - None
D00 - Pipe Type - No Piping
G00 - Tank Secondary Containment - None
A00 - Tank Internal Protection - None
H00 - Tank Leak Detection - None
I00 - Overfill - None
J00 - Dispenser - None

Tank Number: 004
Tank ID: 49875
Tank Status: Closed - Removed
Material Name: Closed - Removed
Capacity Gallons: 550
Install Date: Not reported
Date Tank Closed: 08/01/1995
Registered: True
Tank Location: Underground
Tank Type: Steel/carbon steel

WALLABOUT URBAN RENEWAL AREA (Continued) **U002259570**

Material Code: 0009
Common Name of Substance: Gasoline

Tightness Test Method: NN
Date Test: Not reported
Next Test Date: Not reported
Pipe Model: Not reported
Modified By: MJGRIFFI
Last Modified: 05/09/2022

Equipment Records:

B00 - Tank External Protection - None
F00 - Pipe External Protection - None
J00 - Dispenser - None
C02 - Pipe Location - Underground/On-ground
G00 - Tank Secondary Containment - None
A00 - Tank Internal Protection - None
D01 - Pipe Type - Steel/Carbon Steel/Iron
H00 - Tank Leak Detection - None
I00 - Overfill - None

Tank Number: 005
Tank ID: 49876
Tank Status: Closed - Removed
Material Name: Closed - Removed
Capacity Gallons: 550
Install Date: Not reported
Date Tank Closed: 08/01/1995
Registered: True
Tank Location: Underground
Tank Type: Steel/carbon steel
Material Code: 0009
Common Name of Substance: Gasoline

Tightness Test Method: NN
Date Test: Not reported
Next Test Date: Not reported
Pipe Model: Not reported
Modified By: MJGRIFFI
Last Modified: 05/09/2022

Equipment Records:

B00 - Tank External Protection - None
F00 - Pipe External Protection - None
J00 - Dispenser - None
C02 - Pipe Location - Underground/On-ground
G00 - Tank Secondary Containment - None
A00 - Tank Internal Protection - None
D01 - Pipe Type - Steel/Carbon Steel/Iron
H00 - Tank Leak Detection - None
I00 - Overfill - None

Tank Number: 006
Tank ID: 49877
Tank Status: Closed - Removed
Material Name: Closed - Removed

WALLABOUT URBAN RENEWAL AREA (Continued) **U002259570**

Capacity Gallons: 550
Install Date: Not reported
Date Tank Closed: 08/01/1995
Registered: True
Tank Location: Underground
Tank Type: Steel/carbon steel
Material Code: 0009
Common Name of Substance: Gasoline

Tightness Test Method: NN
Date Test: Not reported
Next Test Date: Not reported
Pipe Model: Not reported
Modified By: MJGRIFFI
Last Modified: 05/09/2022

Equipment Records:

B00 - Tank External Protection - None
F00 - Pipe External Protection - None
J00 - Dispenser - None
C02 - Pipe Location - Underground/On-ground
G00 - Tank Secondary Containment - None
A00 - Tank Internal Protection - None
D01 - Pipe Type - Steel/Carbon Steel/Iron
H00 - Tank Leak Detection - None
I00 - Overfill - None

Tank Number: 007
Tank ID: 49878
Tank Status: Closed - Removed
Material Name: Closed - Removed
Capacity Gallons: 550
Install Date: Not reported
Date Tank Closed: 08/01/1995
Registered: True
Tank Location: Underground
Tank Type: Steel/carbon steel
Material Code: 0009
Common Name of Substance: Gasoline

Tightness Test Method: NN
Date Test: Not reported
Next Test Date: Not reported
Pipe Model: Not reported
Modified By: MJGRIFFI
Last Modified: 05/09/2022

Equipment Records:

B00 - Tank External Protection - None
F00 - Pipe External Protection - None
C02 - Pipe Location - Underground/On-ground
G00 - Tank Secondary Containment - None
A00 - Tank Internal Protection - None
D01 - Pipe Type - Steel/Carbon Steel/Iron
H00 - Tank Leak Detection - None
I00 - Overfill - None

WALLABOUT URBAN RENEWAL AREA (Continued) **U002259570**

Tank Number: 008
Tank ID: 49879
Tank Status: Closed - Removed
Material Name: Closed - Removed
Capacity Gallons: 550
Install Date: Not reported
Date Tank Closed: 08/01/1995
Registered: True
Tank Location: Underground
Tank Type: Steel/carbon steel
Material Code: 0009
Common Name of Substance: Gasoline

Tightness Test Method: NN
Date Test: Not reported
Next Test Date: Not reported
Pipe Model: Not reported
Modified By: MJGRIFFI
Last Modified: 05/09/2022

Equipment Records:

B00 - Tank External Protection - None
F00 - Pipe External Protection - None
C02 - Pipe Location - Underground/On-ground
G00 - Tank Secondary Containment - None
A00 - Tank Internal Protection - None
D01 - Pipe Type - Steel/Carbon Steel/Iron
H00 - Tank Leak Detection - None
I00 - Overfill - None
J00 - Dispenser - None

Tank Number: 009
Tank ID: 49880
Tank Status: Closed - Removed
Material Name: Closed - Removed
Capacity Gallons: 550
Install Date: Not reported
Date Tank Closed: 08/01/1995
Registered: True
Tank Location: Underground
Tank Type: Steel/carbon steel
Material Code: 0009
Common Name of Substance: Gasoline

Tightness Test Method: NN
Date Test: Not reported
Next Test Date: Not reported
Pipe Model: Not reported
Modified By: MJGRIFFI
Last Modified: 05/09/2022

Equipment Records:

B00 - Tank External Protection - None
F00 - Pipe External Protection - None
C02 - Pipe Location - Underground/On-ground
G00 - Tank Secondary Containment - None
A00 - Tank Internal Protection - None

WALLABOUT URBAN RENEWAL AREA (Continued) **U002259570**

D01 - Pipe Type - Steel/Carbon Steel/Iron
H00 - Tank Leak Detection - None
I00 - Overfill - None
J00 - Dispenser - None

Tank Number: 010
Tank ID: 49881
Tank Status: Closed - Removed
Material Name: Closed - Removed
Capacity Gallons: 550
Install Date: Not reported
Date Tank Closed: 08/01/1995
Registered: True
Tank Location: Underground
Tank Type: Steel/carbon steel
Material Code: 0009
Common Name of Substance: Gasoline

Tightness Test Method: NN
Date Test: Not reported
Next Test Date: Not reported
Pipe Model: Not reported
Modified By: MJGRIFFI
Last Modified: 05/09/2022

Equipment Records:

B00 - Tank External Protection - None
F00 - Pipe External Protection - None
C02 - Pipe Location - Underground/On-ground
G00 - Tank Secondary Containment - None
A00 - Tank Internal Protection - None
D01 - Pipe Type - Steel/Carbon Steel/Iron
H00 - Tank Leak Detection - None
I00 - Overfill - None
J00 - Dispenser - None

Tank Number: 011
Tank ID: 49882
Tank Status: Closed - Removed
Material Name: Closed - Removed
Capacity Gallons: 550
Install Date: Not reported
Date Tank Closed: 08/01/1995
Registered: True
Tank Location: Underground
Tank Type: Steel/carbon steel
Material Code: 0009
Common Name of Substance: Gasoline

Tightness Test Method: NN
Date Test: Not reported
Next Test Date: Not reported
Pipe Model: Not reported
Modified By: MJGRIFFI
Last Modified: 05/09/2022

WALLABOUT URBAN RENEWAL AREA (Continued) **U002259570**

Equipment Records:

B00 - Tank External Protection - None
F00 - Pipe External Protection - None
C02 - Pipe Location - Underground/On-ground
G00 - Tank Secondary Containment - None
A00 - Tank Internal Protection - None
D01 - Pipe Type - Steel/Carbon Steel/Iron
H00 - Tank Leak Detection - None
I00 - Overfill - None
J00 - Dispenser - None

V379 **CON EDISON MANHOLE 1955** **RCRA NonGen / NLR** **1014926466**
South **179 NAVY WALK (E SIDE NAVY WALK S** **NYP004242343**
1/8-1/4 **BROOKLYN, NY 11205**
0.192 mi.
1014 ft. **Site 2 of 2 in cluster V**

Relative: **Higher**

Actual: **23 ft.**

RCRA Listings:

Date Form Received by Agency:		20111023
Handler Name:		Con Edison Manhole 1955
Handler Address:		Navy Walk (E Side Navy Walk S
Handler City,State,Zip:		BROOKLYN, NY 11205
EPA ID:		NYP004242343
Contact Name:		CHRISTOPHER HOGAN
Contact Address:		Not reported
Contact City,State,Zip:		Not reported
Contact Telephone:		212-460-4689
Contact Fax:		Not reported
Contact Email:		Not reported
Contact Title:		SR OFFICE ASSISTANT A X L1-2
EPA Region:		02
Land Type:		Private
Federal Waste Generator Description:		Not a generator, verified
Non-Notifier:		Not reported
Biennial Report Cycle:		Not reported
Accessibility:		Not reported
Active Site Indicator:		Not reported
State District Owner:		Ny
State District:		NYSDEC R2
Mailing Address:		4 IRVING PL, RM 828
Mailing City,State,Zip:		NEW YORK, NY 10003
Owner Name:	Not reported	
Owner Type:		Not reported
Operator Name:	Not reported	
Operator Type:		Not reported
Short-Term Generator Activity:		No
Importer Activity:		No
Mixed Waste Generator:		No
Transporter Activity:		No
Transfer Facility Activity:		No
Recycler Activity with Storage:		No
Small Quantity On-Site Burner Exemption:		No
Smelting Melting and Refining Furnace Exemption:		No
Underground Injection Control:		No
Off-Site Waste Receipt:		No
Universal Waste Indicator:		No
Universal Waste Destination Facility:		No

CON EDISON MANHOLE 1955 (Continued) **1014926466**

Federal Universal Waste:	No
Active Site State-Reg Handler:	---
Federal Facility Indicator:	Not reported
Hazardous Secondary Material Indicator:	N
Sub-Part K Indicator:	Not reported
2018 GPRA Permit Baseline:	Not on the Baseline
2018 GPRA Renewals Baseline:	Not on the Baseline
202 GPRA Corrective Action Baseline:	No
Subject to Corrective Action Universe:	No
Non-TSDFs Where RCRA CA has Been Imposed Universe:	No
Corrective Action Priority Ranking:	No NCAPS ranking
Environmental Control Indicator:	No
Institutional Control Indicator:	No
Human Exposure Controls Indicator:	N/A
Groundwater Controls Indicator:	N/A
Significant Non-Complier Universe:	No
Unaddressed Significant Non-Complier Universe:	No
Addressed Significant Non-Complier Universe:	No
Significant Non-Complier With a Compliance Schedule Universe:	No
Financial Assurance Required:	Not reported
Handler Date of Last Change:	20120302
Recognized Trader-Importer:	No
Recognized Trader-Exporter:	No
Importer of Spent Lead Acid Batteries:	No
Exporter of Spent Lead Acid Batteries:	No
Recycler Activity Without Storage:	No
Manifest Broker:	No
Sub-Part P Indicator:	No

Historic Generators:

Receive Date:	20110923
Handler Name:	CON EDISON MANHOLE 1955
Federal Waste Generator Description:	Very Small Quantity Generator (formerly Conditionally-Exempt Small Quantity Generator
State District Owner:	Ny
Large Quantity Handler of Universal Waste:	No
Recognized Trader Importer:	No
Recognized Trader Exporter:	No
Spent Lead Acid Battery Importer:	No
Spent Lead Acid Battery Exporter:	No
Current Record:	No
Non Storage Recycler Activity:	Not reported
Electronic Manifest Broker:	Not reported

Receive Date:	20111023
Handler Name:	CON EDISON MANHOLE 1955
Federal Waste Generator Description:	Not a generator, verified
State District Owner:	Ny
Large Quantity Handler of Universal Waste:	No
Recognized Trader Importer:	No
Recognized Trader Exporter:	No
Spent Lead Acid Battery Importer:	No
Spent Lead Acid Battery Exporter:	No
Current Record:	Yes
Non Storage Recycler Activity:	Not reported
Electronic Manifest Broker:	Not reported

CON EDISON MANHOLE 1955 (Continued) **1014926466**

List of NAICS Codes and Descriptions:
NAICS Codes: No NAICS Codes Found

Facility Has Received Notices of Violations:
Violations: No Violations Found

Evaluation Action Summary:
Evaluations: No Evaluations Found

Z380 **SPERRY BKLYN** **FUDS** **1024899325**
WSW **N/A**
1/8-1/4 **NO CITY, NY**
0.198 mi.
1048 ft. **Site 1 of 11 in cluster Z**

Relative:
Higher

Actual:
43 ft.

FUDS:
EPA Region: 02
Installation ID: NY29799F890600
Congressional District Number: 8
Name: SPERRY BKLYN
FUDS Number: C02NY1021
City: NO CITY
State: NY
County: KINGS
Object ID: 7852
USACE Division: nad
USACE District: nae
Status: Properties without projects
Current Owner: Not reported

EMS Map Link:
Eligibility: Ineligible
Has Projects: no
NPL Status: Not on the NPL
Project Required: no
Feature Description: There Is No Historical File Available For This Site.
Latitude: 40.69694444
Longitude: -73.98527778

Z381 **MCRTC - BROOKLYN** **FUDS** **1024899337**
WSW **N/A**
1/8-1/4 **NO CITY, NY**
0.198 mi.
1048 ft. **Site 2 of 11 in cluster Z**

Relative:
Higher

Actual:
43 ft.

FUDS:
EPA Region: 02
Installation ID: NY29799F893400
Congressional District Number: 8
Name: MCRTC - BROOKLYN
FUDS Number: C02NY1049
City: NO CITY
State: NY
County: KINGS

MCRTC - BROOKLYN (Continued) **1024899337**

Object ID:	299
USACE Division:	nad
USACE District:	nae
Status:	Properties without projects
Current Owner:	Other: Other
EMS Map Link:	
Eligibility:	Eligible
Has Projects:	no
NPL Status:	Not on the NPL
Project Required:	no
Feature Description:	The Site Was Used As A Training Center For Active Reserve Components Of The United States Marine Corps. Based On The Fde, The Site Became The Addiction Research And Treatment Corporation.
Latitude:	40.69694444
Longitude:	-73.98527778

Y382 **TEAM OBSOLETE** **RCRA NonGen / NLR** **1000790339**
SSW **315 GOLD ST** **FINDS** **NYD987018231**
1/8-1/4 **BROOKLYN, NY 11201** **ECHO**
0.200 mi.
1058 ft. **Site 5 of 19 in cluster Y**

Relative:
Higher

Actual:
27 ft.

RCRA Listings:

Date Form Received by Agency:		20070101
Handler Name:		Team Obsolete
Handler Address:		Gold St
Handler City,State,Zip:		BROOKLYN, NY 11201-3003
EPA ID:		NYD987018231
Contact Name:		Not reported
Contact Address:		GOLD ST
Contact City,State,Zip:		BROOKLYN, NY 11201
Contact Telephone:		Not reported
Contact Fax:		Not reported
Contact Email:		Not reported
Contact Title:		Not reported
EPA Region:		02
Land Type:		Not reported
Federal Waste Generator Description:		Not a generator, verified
Non-Notifier:		Not reported
Biennial Report Cycle:		Not reported
Accessibility:		Not reported
Active Site Indicator:		Not reported
State District Owner:		Ny
State District:		NYSDEC R2
Mailing Address:		GOLD ST
Mailing City,State,Zip:		BROOKLYN, NY 11201
Owner Name:	Robert Iannucci	
Owner Type:		Private
Operator Name:	Robert Iannucci	
Operator Type:		Private
Short-Term Generator Activity:		No
Importer Activity:		No
Mixed Waste Generator:		No
Transporter Activity:		No
Transfer Facility Activity:		No
Recycler Activity with Storage:		No
Small Quantity On-Site Burner Exemption:		No

TEAM OBSOLETE (Continued) **1000790339**

Smelting Melting and Refining Furnace Exemption:	No
Underground Injection Control:	No
Off-Site Waste Receipt:	No
Universal Waste Indicator:	No
Universal Waste Destination Facility:	No
Federal Universal Waste:	No
Active Site State-Reg Handler:	---
Federal Facility Indicator:	Not reported
Hazardous Secondary Material Indicator:	N
Sub-Part K Indicator:	Not reported
2018 GPRA Permit Baseline:	Not on the Baseline
2018 GPRA Renewals Baseline:	Not on the Baseline
202 GPRA Corrective Action Baseline:	No
Subject to Corrective Action Universe:	No
Non-TSDFs Where RCRA CA has Been Imposed Universe:	No
Corrective Action Priority Ranking:	No NCAPS ranking
Environmental Control Indicator:	No
Institutional Control Indicator:	No
Human Exposure Controls Indicator:	N/A
Groundwater Controls Indicator:	N/A
Significant Non-Complier Universe:	No
Unaddressed Significant Non-Complier Universe:	No
Addressed Significant Non-Complier Universe:	No
Significant Non-Complier With a Compliance Schedule Universe:	No
Financial Assurance Required:	Not reported
Handler Date of Last Change:	20150414
Recognized Trader-Importer:	No
Recognized Trader-Exporter:	No
Importer of Spent Lead Acid Batteries:	No
Exporter of Spent Lead Acid Batteries:	No
Recycler Activity Without Storage:	No
Manifest Broker:	No
Sub-Part P Indicator:	No

Hazardous Waste Summary:

Waste Code:	D001
Waste Description:	Ignitable Waste
Waste Code:	D002
Waste Description:	Corrosive Waste
Waste Code:	F001
Waste Description:	The Following Spent Halogenated Solvents Used In Degreasing: Tetrachloroethylene, Trichlorethylene, Methylene Chloride, 1,1,1-Trichloroethane, Carbon Tetrachloride And Chlorinated Fluorocarbons; All Spent Solvent Mixtures/Blends Used In Degreasing Containing, Before Use, A Total Of Ten Percent Or More (By Volume) Of One Or More Of The Above Halogenated Solvents Or Those Solvents Listed In F002, F004, And F005; And Still Bottoms From The Recovery Of These Spent Solvents And Spent Solvent Mixtures.

Handler - Owner Operator:

Owner/Operator Indicator:	Owner
Owner/Operator Name:	ROBERT IANNUCCI
Legal Status:	Private

TEAM OBSOLETE (Continued) **1000790339**

Date Became Current: Not reported
Date Ended Current: Not reported
Owner/Operator Address: 139 HENRY ST
Owner/Operator City,State,Zip: BROOKLYN, NY 11201
Owner/Operator Telephone: 718-596-0504
Owner/Operator Telephone Ext: Not reported
Owner/Operator Fax: Not reported
Owner/Operator Email: Not reported

Owner/Operator Indicator: Operator
Owner/Operator Name: ROBERT IANNUCCI
Legal Status: Private
Date Became Current: Not reported
Date Ended Current: Not reported
Owner/Operator Address: 139 HENRY ST
Owner/Operator City,State,Zip: BROOKLYN, NY 11201
Owner/Operator Telephone: 718-596-0504
Owner/Operator Telephone Ext: Not reported
Owner/Operator Fax: Not reported
Owner/Operator Email: Not reported

Owner/Operator Indicator: Owner
Owner/Operator Name: ROBERT IANNUCCI
Legal Status: Private
Date Became Current: Not reported
Date Ended Current: Not reported
Owner/Operator Address: 139 HENRY ST
Owner/Operator City,State,Zip: BROOKLYN, NY 11201
Owner/Operator Telephone: 718-596-0504
Owner/Operator Telephone Ext: Not reported
Owner/Operator Fax: Not reported
Owner/Operator Email: Not reported

Historic Generators:
Receive Date: 19990708
Handler Name: TEAM OBSOLETE
Federal Waste Generator Description: Not a generator, verified
State District Owner: Ny
Large Quantity Handler of Universal Waste: No
Recognized Trader Importer: No
Recognized Trader Exporter: No
Spent Lead Acid Battery Importer: No
Spent Lead Acid Battery Exporter: No
Current Record: No
Non Storage Recycler Activity: Not reported
Electronic Manifest Broker: Not reported

Receive Date: 20060101
Handler Name: TEAM OBSOLETE
Federal Waste Generator Description: Not a generator, verified
State District Owner: Ny
Large Quantity Handler of Universal Waste: No
Recognized Trader Importer: No
Recognized Trader Exporter: No
Spent Lead Acid Battery Importer: No
Spent Lead Acid Battery Exporter: No
Current Record: No

TEAM OBSOLETE (Continued) **1000790339**

Non Storage Recycler Activity: Not reported
Electronic Manifest Broker: Not reported

Receive Date: 20070101
Handler Name: TEAM OBSOLETE
Federal Waste Generator Description: Not a generator, verified
State District Owner: Ny
Large Quantity Handler of Universal Waste: No
Recognized Trader Importer: No
Recognized Trader Exporter: No
Spent Lead Acid Battery Importer: No
Spent Lead Acid Battery Exporter: No
Current Record: Yes
Non Storage Recycler Activity: Not reported
Electronic Manifest Broker: Not reported

Receive Date: 19921016
Handler Name: TEAM OBSOLETE
Federal Waste Generator Description: Small Quantity Generator
State District Owner: Ny
Large Quantity Handler of Universal Waste: No
Recognized Trader Importer: No
Recognized Trader Exporter: No
Spent Lead Acid Battery Importer: No
Spent Lead Acid Battery Exporter: No
Current Record: No
Non Storage Recycler Activity: Not reported
Electronic Manifest Broker: Not reported

List of NAICS Codes and Descriptions:
NAICS Codes: No NAICS Codes Found

Has the Facility Received Notices of Violations:
Found Violation: No
Agency Which Determined Violation: Not reported
Violation Short Description: Not reported
Date Violation was Determined: Not reported
Actual Return to Compliance Date: Not reported
Return to Compliance Qualifier: Not reported
Violation Responsible Agency: Not reported
Scheduled Compliance Date: Not reported
Enforcement Identifier: Not reported
Date of Enforcement Action: Not reported
Enforcement Responsible Agency: Not reported
Enforcement Docket Number: Not reported
Enforcement Attorney: Not reported
Corrective Action Component: Not reported
Appeal Initiated Date: Not reported
Appeal Resolution Date: Not reported
Disposition Status Date: Not reported
Disposition Status: Not reported
Disposition Status Description: Not reported
Consent/Final Order Sequence Number:Not reported
Consent/Final Order Respondent Name: Not reported
Consent/Final Order Lead Agency: Not reported
Enforcement Type: Not reported

TEAM OBSOLETE (Continued) **1000790339**

Enforcement Responsible Person:	Not reported
Enforcement Responsible Sub-Organization:	Not reported
SEP Sequence Number:	Not reported
SEP Expenditure Amount:	Not reported
SEP Scheduled Completion Date:	Not reported
SEP Actual Date:	Not reported
SEP Defaulted Date:	Not reported
SEP Type:	Not reported
SEP Type Description:	Not reported
Proposed Amount:	Not reported
Final Monetary Amount:	Not reported
Paid Amount:	Not reported
Final Count:	Not reported
Final Amount:	Not reported

Evaluation Action Summary:

Evaluation Date:	19980924
Evaluation Responsible Agency:	EPA
Found Violation:	No
Evaluation Type Description:	COMPLIANCE EVALUATION INSPECTION
Evaluation Responsible Person Identifier:	R2MD
Evaluation Responsible Sub-Organization:	RCB
Actual Return to Compliance Date:	Not reported
Scheduled Compliance Date:	Not reported
Date of Request:	Not reported
Date Response Received:	Not reported
Request Agency:	Not reported
Former Citation:	Not reported

FINDS:
Registry ID: 110004496439

Click Here for FRS Facility Detail Report:

Environmental Interest/Information System:
The Resource Conservation and Recovery Act Information System (RCRAInfo) is EPA's comprehensive information system in support of the Resource Conservation and Recovery Act (RCRA) of 1976 and the Hazardous and Solid Waste Amendments (HSWA) of 1984. It tracks many types of information about generators, transporters, treaters, storers, and disposers of hazardous waste.

Click this hyperlink while viewing on your computer to access additional FINDS: detail in the EDR Site Report.

ECHO:
Envid: 1000790339
Registry ID: 110004496439

DFR URL:
Name: TEAM OBSOLETE
Address: 315 Gold St
City,State,Zip: BROOKLYN, NY 11201

AA383 **CON EDISON MANHOLE: 1963** **RCRA NonGen / NLR** **1016960509**
SE **62 ST EDWARDS ST** **NY MANIFEST** **NYP004325031**
1/8-1/4 **BROOKLYN, NY 11205**
0.200 mi.
1058 ft. **Site 1 of 7 in cluster AA**

Relative: **Higher**
Actual: **23 ft.**

RCRA Listings:

Date Form Received by Agency:		20130805
Handler Name:		Con Edison Manhole: 1963
Handler Address:		St Edwards St
Handler City,State,Zip:		BROOKLYN, NY 11205
EPA ID:		NYP004325031
Contact Name:		KENNETH QUEST
Contact Address:		Not reported
Contact City,State,Zip:		Not reported
Contact Telephone:		718-666-4512
Contact Fax:		Not reported
Contact Email:		Not reported
Contact Title:		OPERATING SUPERVISOR
EPA Region:		02
Land Type:		Private
Federal Waste Generator Description:		Not a generator, verified
Non-Notifier:		Not reported
Biennial Report Cycle:		Not reported
Accessibility:		Not reported
Active Site Indicator:		Not reported
State District Owner:		Ny
State District:		NYSDEC R2
Mailing Address:		IRVING PL, RM 828
Mailing City,State,Zip:		NEW YORK, NY 10003
Owner Name:	Not reported	
Owner Type:		Not reported
Operator Name:	Not reported	
Operator Type:		Not reported
Short-Term Generator Activity:		No
Importer Activity:		No
Mixed Waste Generator:		No
Transporter Activity:		No
Transfer Facility Activity:		No
Recycler Activity with Storage:		No
Small Quantity On-Site Burner Exemption:		No
Smelting Melting and Refining Furnace Exemption:		No
Underground Injection Control:		No
Off-Site Waste Receipt:		No
Universal Waste Indicator:		No
Universal Waste Destination Facility:		No
Federal Universal Waste:		No
Active Site State-Reg Handler:		---
Federal Facility Indicator:		Not reported
Hazardous Secondary Material Indicator:		N
Sub-Part K Indicator:		Not reported
2018 GPRA Permit Baseline:		Not on the Baseline
2018 GPRA Renewals Baseline:		Not on the Baseline
202 GPRA Corrective Action Baseline:		No
Subject to Corrective Action Universe:		No
Non-TSDFs Where RCRA CA has Been Imposed Universe:		No
Corrective Action Priority Ranking:		No NCAPS ranking
Environmental Control Indicator:		No
Institutional Control Indicator:		No

CON EDISON MANHOLE: 1963 (Continued) **1016960509**

Human Exposure Controls Indicator:	N/A
Groundwater Controls Indicator:	N/A
Significant Non-Complier Universe:	No
Unaddressed Significant Non-Complier Universe:	No
Addressed Significant Non-Complier Universe:	No
Significant Non-Complier With a Compliance Schedule Universe:	No
Financial Assurance Required:	Not reported
Handler Date of Last Change:	20140701
Recognized Trader-Importer:	No
Recognized Trader-Exporter:	No
Importer of Spent Lead Acid Batteries:	No
Exporter of Spent Lead Acid Batteries:	No
Recycler Activity Without Storage:	No
Manifest Broker:	No
Sub-Part P Indicator:	No

Historic Generators:

Receive Date:	20130705
Handler Name:	CON EDISON MANHOLE: 1963
Federal Waste Generator Description:	Very Small Quantity Generator (formerly Conditionally-Exempt Small Quantity Generator
State District Owner:	Ny
Large Quantity Handler of Universal Waste:	No
Recognized Trader Importer:	No
Recognized Trader Exporter:	No
Spent Lead Acid Battery Importer:	No
Spent Lead Acid Battery Exporter:	No
Current Record:	No
Non Storage Recycler Activity:	Not reported
Electronic Manifest Broker:	Not reported

Receive Date:	20130805
Handler Name:	CON EDISON MANHOLE: 1963
Federal Waste Generator Description:	Not a generator, verified
State District Owner:	Ny
Large Quantity Handler of Universal Waste:	No
Recognized Trader Importer:	No
Recognized Trader Exporter:	No
Spent Lead Acid Battery Importer:	No
Spent Lead Acid Battery Exporter:	No
Current Record:	Yes
Non Storage Recycler Activity:	Not reported
Electronic Manifest Broker:	Not reported

List of NAICS Codes and Descriptions:

NAICS Codes:	No NAICS Codes Found

Facility Has Received Notices of Violations:

Violations:	No Violations Found

Evaluation Action Summary:

Evaluations:	No Evaluations Found

CON EDISON MANHOLE: 1963 (Continued) **1016960509**

NY MANIFEST:

EPA ID:	NYP004325031
Country:	USA
Name:	Con Edison
Address:	62 ST EDWARDS ST
Address 2:	Not reported
City,State,Zip:	BROOKLYN, NY 11205
Zip 4:	Not reported
Location Address 1:	NEC OF ST EDWARD ST & AUBUR PL
Location Address 2:	Not reported
Location City,State,Zip:	BROOKLYN, NY 11205
Location Zip 4:	Not reported
Facility Status:	Not reported
Total Tanks:	Not reported
Code:	BP

Mailing:

Mailing Name:	Con Edison
Mailing Contact:	Con Edison
Mailing Address 1:	4 IRVING PLACE 15TH FLOOR
Mailing Address 2:	Not reported
Mailing City,State,Zip:	NEW YORK, NY 10003
Mailing Zip 4:	Not reported
Mailing Country:	USA
Mailing Phone:	2124603770

Manifest Data:

Document ID:	Not reported
Manifest Status:	Not reported
Trans1 State ID:	NJD003812047
Year:	2018
Trans2 State ID:	NJD003812047
Generator Ship Date:	07/05/2013
Trans1 Recv Date:	07/05/2013
Trans2 Recv Date:	07/08/2013
TSD Site Recv Date:	07/08/2013
Part A Recv Date:	Not reported
Part B Recv Date:	Not reported
Generator EPA ID:	NYP004325031
Trans1 EPA ID:	Not reported
Trans2 EPA ID:	Not reported
TSDF ID 1:	NJD991291105
TSDF ID 2:	Not reported
Manifest Tracking Number:	002084372GBF
Import Indicator:	N
Export Indicator:	N
Discr Quantity Indicator:	N
Discr Type Indicator:	N
Discr Residue Indicator:	N
Discr Partial Reject Indicator:	N
Discr Full Reject Indicator:	N
Manifest Ref Number:	Not reported
Alt Facility RCRA ID:	Not reported
Alt Facility Sign Date:	Not reported
MGMT Method Type Code:	H110
Waste Code a:	Lead
Waste Code b:	Not reported

CON EDISON MANHOLE: 1963 (Continued) **1016960509**

Waste Code c:	Not reported
Waste Code e:	Not reported
Waste Code f:	Not reported
Waste Code g:	Not reported
Waste Code 1:	Not reported
Waste Code 2:	Not reported
Waste Code 3:	Not reported
Waste Code 4:	Not reported
Waste Code 5:	Not reported
Waste Code 6:	Not reported
Quantity:	150
Units:	Gallons (liquids only)
Number of Containers:	1
Container Type:	Cargo tanks (tank trucks)
Handling Method:	Treat
Specific Gravity:	1

Y384 **147 FLATBUSH AVE LLC** **NY MANIFEST** **S117565004**
SW **147 FLATBUSH AVE** **N/A**
1/8-1/4 **BROOKLYN, NY 11201**
0.202 mi.
1068 ft. **Site 6 of 19 in cluster Y**

Relative:
Higher

Actual:
29 ft.

NY MANIFEST:

EPA ID:	NYR000137166
Country:	USA
Name:	147 Flatbush Ave Llc
Address:	147 FLATBUSH AVE
Address 2:	Not reported
City,State,Zip:	BROOKLYN, NY 11201
Zip 4:	Not reported
Location Address 1:	87-20 159TH ST
Location Address 2:	Not reported
Location City,State,Zip:	BRIARWOOD, NY 11435
Location Zip 4:	Not reported
Facility Status:	Not reported
Total Tanks:	Not reported
Code:	BP

Mailing:

Mailing Name:	147 Flatbush Ave Llc
Mailing Contact:	N/S
Mailing Address 1:	87-20 159TH ST
Mailing Address 2:	Not reported
Mailing City,State,Zip:	JAMAICA, NY 11435
Mailing Zip 4:	Not reported
Mailing Country:	USA
Mailing Phone:	7182060550

Manifest Data:

Document ID:	Not reported
Manifest Status:	Not reported
Trans1 State ID:	NJD054126164
Year:	2018
Trans2 State ID:	Not reported
Generator Ship Date:	02/27/2006
Trans1 Recv Date:	02/27/2006

147 FLATBUSH AVE LLC (Continued) **S117565004**

Trans2 Recv Date:	Not reported
TSD Site Recv Date:	03/27/2006
Part A Recv Date:	Not reported
Part B Recv Date:	Not reported
Generator EPA ID:	NYR000137166
Trans1 EPA ID:	Not reported
Trans2 EPA ID:	Not reported
TSDF ID 1:	MID980991566
TSDF ID 2:	Not reported
Manifest Tracking Number:	MIA9570312
Import Indicator:	N
Export Indicator:	N
Discr Quantity Indicator:	N
Discr Type Indicator:	N
Discr Residue Indicator:	N
Discr Partial Reject Indicator:	N
Discr Full Reject Indicator:	N
Manifest Ref Number:	Not reported
Alt Facility RCRA ID:	Not reported
Alt Facility Sign Date:	Not reported
MGMT Method Type Code:	Not reported
Waste Code a:	Lead
Waste Code b:	Not reported
Waste Code c:	Not reported
Waste Code e:	Not reported
Waste Code f:	Not reported
Waste Code g:	Not reported
Waste Code 1:	Not reported
Waste Code 2:	Not reported
Waste Code 3:	Not reported
Waste Code 4:	Not reported
Waste Code 5:	Not reported
Waste Code 6:	Not reported
Quantity:	2400
Units:	Pounds
Number of Containers:	6
Container Type:	Metal drums, barrels, kegs
Handling Method:	Treat
Specific Gravity:	1
Document ID:	Not reported
Manifest Status:	Not reported
Trans1 State ID:	NJD986607380
Year:	2018
Trans2 State ID:	Not reported
Generator Ship Date:	03/20/2006
Trans1 Recv Date:	03/20/2006
Trans2 Recv Date:	Not reported
TSD Site Recv Date:	03/23/2006
Part A Recv Date:	Not reported
Part B Recv Date:	Not reported
Generator EPA ID:	NYR000137166
Trans1 EPA ID:	Not reported
Trans2 EPA ID:	Not reported
TSDF ID 1:	MID980991566
TSDF ID 2:	Not reported
Manifest Tracking Number:	MIA9570327

147 FLATBUSH AVE LLC (Continued) **S117565004**

Import Indicator:	N
Export Indicator:	N
Discr Quantity Indicator:	N
Discr Type Indicator:	N
Discr Residue Indicator:	N
Discr Partial Reject Indicator:	N
Discr Full Reject Indicator:	N
Manifest Ref Number:	Not reported
Alt Facility RCRA ID:	Not reported
Alt Facility Sign Date:	Not reported
MGMT Method Type Code:	Not reported
Waste Code a:	Lead
Waste Code b:	Not reported
Waste Code c:	Not reported
Waste Code e:	Not reported
Waste Code f:	Not reported
Waste Code g:	Not reported
Waste Code 1:	Not reported
Waste Code 2:	Not reported
Waste Code 3:	Not reported
Waste Code 4:	Not reported
Waste Code 5:	Not reported
Waste Code 6:	Not reported
Quantity:	2000
Units:	Pounds
Number of Containers:	4
Container Type:	Metal drums, barrels, kegs
Handling Method:	Treat
Specific Gravity:	1

Y385 **147 FLATBUSH AVE LLC** **RCRA-LQG** **1009312362**
SW **147 FLATBUSH AVE** **NYR000137166**
1/8-1/4 **BROOKLYN, NY 11201**
0.202 mi.
1068 ft. **Site 7 of 19 in cluster Y**

Relative:
Higher

Actual:
29 ft.

RCRA Listings:

Date Form Received by Agency:	20070101
Handler Name:	147 Flatbush Ave Llc
Handler Address:	Flatbush Ave
Handler City,State,Zip:	BROOKLYN, NY 11201
EPA ID:	NYR000137166
Contact Name:	MIKE REZNIK
Contact Address:	139TH ST
Contact City,State,Zip:	BRIARWOOD, NY 11435
Contact Telephone:	718-206-0550
Contact Fax:	Not reported
Contact Email:	MIKER@UNITEDWAY.COM
Contact Title:	Not reported
EPA Region:	02
Land Type:	Private
Federal Waste Generator Description:	Large Quantity Generator
Non-Notifier:	Not reported
Biennial Report Cycle:	Not reported
Accessibility:	Not reported
Active Site Indicator:	Handler Activities
State District Owner:	Ny

147 FLATBUSH AVE LLC (Continued) **1009312362**

State District:		NYSDEC R2
Mailing Address:		139TH ST
Mailing City,State,Zip:		BRIARWOOD, NY 11435
Owner Name:	147 Flatbush Ave Llc	
Owner Type:		Private
Operator Name:	Mike Reznik	
Operator Type:		Private
Short-Term Generator Activity:		No
Importer Activity:		No
Mixed Waste Generator:		No
Transporter Activity:		No
Transfer Facility Activity:		No
Recycler Activity with Storage:		No
Small Quantity On-Site Burner Exemption:		No
Smelting Melting and Refining Furnace Exemption:		No
Underground Injection Control:		No
Off-Site Waste Receipt:		No
Universal Waste Indicator:		No
Universal Waste Destination Facility:		No
Federal Universal Waste:		No
Active Site State-Reg Handler:		---
Federal Facility Indicator:		Not reported
Hazardous Secondary Material Indicator:		N
Sub-Part K Indicator:		Not reported
2018 GPRA Permit Baseline:		Not on the Baseline
2018 GPRA Renewals Baseline:		Not on the Baseline
202 GPRA Corrective Action Baseline:		No
Subject to Corrective Action Universe:		No
Non-TSDFs Where RCRA CA has Been Imposed Universe:		No
Corrective Action Priority Ranking:		No NCAPS ranking
Environmental Control Indicator:		No
Institutional Control Indicator:		No
Human Exposure Controls Indicator:		N/A
Groundwater Controls Indicator:		N/A
Significant Non-Complier Universe:		No
Unaddressed Significant Non-Complier Universe:		No
Addressed Significant Non-Complier Universe:		No
Significant Non-Complier With a Compliance Schedule Universe:		No
Financial Assurance Required:		Not reported
Handler Date of Last Change:		20150414
Recognized Trader-Importer:		No
Recognized Trader-Exporter:		No
Importer of Spent Lead Acid Batteries:		No
Exporter of Spent Lead Acid Batteries:		No
Recycler Activity Without Storage:		No
Manifest Broker:		No
Sub-Part P Indicator:		No

Hazardous Waste Summary:

Waste Code:	D008
Waste Description:	Lead

Handler - Owner Operator:

Owner/Operator Indicator:	Owner
Owner/Operator Name:	147 FLATBUSH AVE LLC

147 FLATBUSH AVE LLC (Continued) **1009312362**

Legal Status:	Private
Date Became Current:	20050113
Date Ended Current:	Not reported
Owner/Operator Address:	87-20 139TH ST
Owner/Operator City,State,Zip:	BRIARWOOD, NY 11435
Owner/Operator Telephone:	Not reported
Owner/Operator Telephone Ext:	Not reported
Owner/Operator Fax:	Not reported
Owner/Operator Email:	Not reported
Owner/Operator Indicator:	Operator
Owner/Operator Name: MIKE REZNIK	
Legal Status:	Private
Date Became Current:	20050101
Date Ended Current:	Not reported
Owner/Operator Address:	Not reported
Owner/Operator City,State,Zip:	Not reported
Owner/Operator Telephone:	Not reported
Owner/Operator Telephone Ext:	Not reported
Owner/Operator Fax:	Not reported
Owner/Operator Email:	Not reported
Owner/Operator Indicator:	Owner
Owner/Operator Name: 147 FLATBUSH AVE LLC	
Legal Status:	Private
Date Became Current:	20050113
Date Ended Current:	Not reported
Owner/Operator Address:	87-20 139TH ST
Owner/Operator City,State,Zip:	BRIARWOOD, NY 11435
Owner/Operator Telephone:	Not reported
Owner/Operator Telephone Ext:	Not reported
Owner/Operator Fax:	Not reported
Owner/Operator Email:	Not reported
Owner/Operator Indicator:	Operator
Owner/Operator Name: MIKE REZNIK	
Legal Status:	Private
Date Became Current:	20050101
Date Ended Current:	Not reported
Owner/Operator Address:	Not reported
Owner/Operator City,State,Zip:	Not reported
Owner/Operator Telephone:	Not reported
Owner/Operator Telephone Ext:	Not reported
Owner/Operator Fax:	Not reported
Owner/Operator Email:	Not reported

Historic Generators:

Receive Date:	20060215
Handler Name: 147 FLATBUSH AVE LLC	
Federal Waste Generator Description:	Large Quantity Generator
State District Owner:	Ny
Large Quantity Handler of Universal Waste:	No
Recognized Trader Importer:	No
Recognized Trader Exporter:	No
Spent Lead Acid Battery Importer:	No
Spent Lead Acid Battery Exporter:	No
Current Record:	No

147 FLATBUSH AVE LLC (Continued) **1009312362**

Non Storage Recycler Activity:	Not reported
Electronic Manifest Broker:	Not reported
Receive Date:	20070101
Handler Name: 147 FLATBUSH AVE LLC	
Federal Waste Generator Description:	Large Quantity Generator
State District Owner:	Ny
Large Quantity Handler of Universal Waste:	No
Recognized Trader Importer:	No
Recognized Trader Exporter:	No
Spent Lead Acid Battery Importer:	No
Spent Lead Acid Battery Exporter:	No
Current Record:	Yes
Non Storage Recycler Activity:	Not reported
Electronic Manifest Broker:	Not reported
Receive Date:	20060216
Handler Name: 147 FLATBUSH AVE LLC	
Federal Waste Generator Description:	Large Quantity Generator
State District Owner:	Ny
Large Quantity Handler of Universal Waste:	No
Recognized Trader Importer:	No
Recognized Trader Exporter:	No
Spent Lead Acid Battery Importer:	No
Spent Lead Acid Battery Exporter:	No
Current Record:	No
Non Storage Recycler Activity:	Not reported
Electronic Manifest Broker:	Not reported

List of NAICS Codes and Descriptions:

NAICS Code:	23611
NAICS Description:	Residential Building Construction

Facility Has Received Notices of Violations:

Violations:	No Violations Found

Evaluation Action Summary:

Evaluations:	No Evaluations Found

Z386 **CALLEN-LORDE BROOKLYN** **E MANIFEST** **1031912558**
West **40 FLATBUSH AVENUE EXT** **N/A**
1/8-1/4 **BROOKLYN, NY 11201**
0.203 mi.
1070 ft. **Site 3 of 11 in cluster Z**

Relative:
Higher

Actual:
48 ft.

E MANIFEST:

Manifest Tracking Number:	015993511FLE
Last Updated Date:	20211013
Shipped Date:	20210909
Received Date:	20211007
Manifest Status:	Signed
Submission Type:	DataImage5Copy
Origin Type:	Service
Generator EPA ID:	CESQG
Generator Name:	Callen-Lorde Brooklyn

CALLEN-LORDE BROOKLYN (Continued) **1031912558**

Generator Location Street Number:	Not reported
Generator Location Street 1:	40 FLATBUSH AVENUE EXT
Generator Location Street 2:	Not reported
Generator Location City:	BROOKLYN
Generator Location State:	NY
Generator Location Zip:	11201
Generator Mail Street Number:	Not reported
Generator Mail Street 1:	40 Flatbush Avenue Ext
Generator Mail Street 2:	Not reported
Generator Mail City:	Brooklyn
Generator Mail Zip:	11201
Generator Mail State:	NY
Generator Contact Company Name:	Not reported
Designated Facility EPA ID:	RID040098352
Designated Facility Name:	Northland Environmental, Llc
Designated Facility Mail Street Number:	Not reported
Designated Facility Mail Street 1:	Not reported
Designated Facility Mail Street 2:	275 Allens Avenue
Designated Facility Mail City:	Providence
Designated Facility Mail Zip:	02905
Designated Facility Mail State:	RI
Designated Facility Location Street Number:	Not reported
Designated Facility Location Street 1:	275 Allens Avenue
Designated Facility Location Street 2:	Not reported
Designated Facility Location City:	Providence
Designated Facility Location Zip:	02905
Designated Facility Location State:	RI
Designated Facility Contact Company Name:	Not reported
Manifest Residue Indicator:	N
Rejection Indicator:	N

Transporter:

Manifest Tracking Number:	015993511FLE
Transporter Line Number:	1
Transporter EPA ID:	PAD982661381
Transporter Name:	Republic Environmental Systems

Waste Line:

Manifest Tracking Number:	015993511FLE
Waste Line Number:	1
U.S. DOT Hazardous Indicator:	Y
U.S. DOT ID Number:	UN3248
U.S. DOT Description:	Un3248, Waste Medicine, Liquid, Flammable, Toxic, N.O.S. (Alcohol, Phenol), 3 (6.1), Pg Ii, (Ltd Qty), Erg#131
Non-Hazardous Waste Description:	Not reported
Number of Containers:	1
Container Type Code:	DF
Container Type Description:	Fiberboard or plastic drums, barrels, kegs
Waste Quantity:	15
Quantity Unit of Measure Code:	P
Quantity Unit of Measure Description:	Pounds
Waste Quantity, in Tons:	0.0075
Acute Waste Quantity, in Tons:	0
Non-Acute Waste Quantity, in Tons:	0.0075
Waste Quantity, in Kilograms:	6.802725
Acute Waste Quantity, in Kilograms:	0

CALLEN-LORDE BROOKLYN (Continued) **1031912558**

Non-Acute Waste Quantity, in Kilorgrams:	6.802725
Management Method Code:	H141
Management Method Description:	STORAGE, BULKING AND/OR TRANSFER OFF SITE
Waste Residue Indicator:	N
Quantity Discrepancy Indicator:	N
Waste Type Discrepancy Indicator:	N
Waste Density:	Not reported
Waste Density Unit of Measure Code:	Not reported
Waste Density Unit of Measure Description:	Not reported
Form Code:	Not reported
Form Code Description:	Not reported
Source Code:	Not reported
Source Code Description:	Not reported
Waste Minimization Code:	Not reported
Waste Minimization Code Description:	Not reported
Consent Number:	Not reported
EPA Waste Indicator:	Y
Federal Waste Codes:	D001, D005, D007, D022, D024
Quantity Haz Kg:	6.802725
Quantity Haz Tons:	0.0075
Quantity Non Haz Kg:	0
Quantity Non Haz Tons:	0
State Waste Codes:	NY-B

AB387 **CON EDISON MANHOLE: 680** **RCRA NonGen / NLR** **1016451439**
North **YORK ST & NAVY ST** **NYP004305306**
1/8-1/4 **BROOKLYN, NY 11205**
0.205 mi.
1080 ft. **Site 1 of 9 in cluster AB**

Relative: **Higher**
Actual: **26 ft.**

RCRA Listings:

Date Form Received by Agency:	20190503
Handler Name:	Con Edison Manhole: 680
Handler Address:	York St & Navy St
Handler City,State,Zip:	BROOKLYN, NY 11205
EPA ID:	NYP004305306
Contact Name:	Not reported
Contact Address:	Not reported
Contact City,State,Zip:	Not reported
Contact Telephone:	Not reported
Contact Fax:	Not reported
Contact Email:	Not reported
Contact Title:	Not reported
EPA Region:	02
Land Type:	Private
Federal Waste Generator Description:	Not a generator, verified
Non-Notifier:	Not reported
Biennial Report Cycle:	Not reported
Accessibility:	Not reported
Active Site Indicator:	Not reported
State District Owner:	Ny
State District:	NYSDEC R2
Mailing Address:	Not reported
Mailing City,State,Zip:	Not reported
Owner Name: Not reported	
Owner Type:	Not reported
Operator Name: Not reported	
Operator Type:	Not reported

CON EDISON MANHOLE: 680 (Continued) **1016451439**

Short-Term Generator Activity:	No
Importer Activity:	No
Mixed Waste Generator:	No
Transporter Activity:	No
Transfer Facility Activity:	No
Recycler Activity with Storage:	No
Small Quantity On-Site Burner Exemption:	No
Smelting Melting and Refining Furnace Exemption:	No
Underground Injection Control:	No
Off-Site Waste Receipt:	No
Universal Waste Indicator:	No
Universal Waste Destination Facility:	No
Federal Universal Waste:	No
Active Site State-Reg Handler:	---
Federal Facility Indicator:	Not reported
Hazardous Secondary Material Indicator:	N
Sub-Part K Indicator:	Not reported
2018 GPRA Permit Baseline:	Not on the Baseline
2018 GPRA Renewals Baseline:	Not on the Baseline
202 GPRA Corrective Action Baseline:	No
Subject to Corrective Action Universe:	No
Non-TSDFs Where RCRA CA has Been Imposed Universe:	No
Corrective Action Priority Ranking:	No NCAPS ranking
Environmental Control Indicator:	No
Institutional Control Indicator:	No
Human Exposure Controls Indicator:	N/A
Groundwater Controls Indicator:	N/A
Significant Non-Complier Universe:	No
Unaddressed Significant Non-Complier Universe:	No
Addressed Significant Non-Complier Universe:	No
Significant Non-Complier With a Compliance Schedule Universe:	No
Financial Assurance Required:	Not reported
Handler Date of Last Change:	20190503
Recognized Trader-Importer:	No
Recognized Trader-Exporter:	No
Importer of Spent Lead Acid Batteries:	No
Exporter of Spent Lead Acid Batteries:	No
Recycler Activity Without Storage:	No
Manifest Broker:	No
Sub-Part P Indicator:	No

Historic Generators:

Receive Date:	20130428
Handler Name: CON EDISON MANHOLE: 680	
Federal Waste Generator Description:	Very Small Quantity Generator (formerly Conditionally-Exempt Small Quantity Generator
State District Owner:	Ny
Large Quantity Handler of Universal Waste:	No
Recognized Trader Importer:	No
Recognized Trader Exporter:	No
Spent Lead Acid Battery Importer:	No
Spent Lead Acid Battery Exporter:	No
Current Record:	No
Non Storage Recycler Activity:	Not reported
Electronic Manifest Broker:	Not reported

CON EDISON MANHOLE: 680 (Continued) **1016451439**

Receive Date: 20190503
Handler Name: CON EDISON MANHOLE: 680
Federal Waste Generator Description: Not a generator, verified
State District Owner: Ny
Large Quantity Handler of Universal Waste: No
Recognized Trader Importer: No
Recognized Trader Exporter: No
Spent Lead Acid Battery Importer: No
Spent Lead Acid Battery Exporter: No
Current Record: Yes
Non Storage Recycler Activity: No
Electronic Manifest Broker: No

List of NAICS Codes and Descriptions:
NAICS Codes: No NAICS Codes Found

Facility Has Received Notices of Violations:
Violations: No Violations Found

Evaluation Action Summary:
Evaluations: No Evaluations Found

AB388 **CON EDISON MANHOLE 680** **RCRA NonGen / NLR** **1010327544**
North **YORK ST & NAVY ST** **NYP004147195**
1/8-1/4 **BROOKLYN, NY 11201**
0.205 mi.
1080 ft. **Site 2 of 9 in cluster AB**

Relative: **Higher**
Actual: **26 ft.**

RCRA Listings:
Date Form Received by Agency: 20070111
Handler Name: Con Edison Manhole 680
Handler Address: York St & Navy St
Handler City,State,Zip: BROOKLYN, NY 11201
EPA ID: NYP004147195
Contact Name: ANTONIO DELGADO
Contact Address: 4 IRVING PL, RM 828
Contact City,State,Zip: NEW YORK, NY 10003
Contact Telephone: 718-204-4201
Contact Fax: Not reported
Contact Email: Not reported
Contact Title: Not reported
EPA Region: 02
Land Type: Not reported
Federal Waste Generator Description: Not a generator, verified
Non-Notifier: Not reported
Biennial Report Cycle: Not reported
Accessibility: Not reported
Active Site Indicator: Not reported
State District Owner: Ny
State District: NYSDEC R2
Mailing Address: 4 IRVING PL, RM 828
Mailing City,State,Zip: NEW YORK, NY 10003
Owner Name: Not reported
Owner Type: Not reported
Operator Name: Not reported

CON EDISON MANHOLE 680 (Continued) **1010327544**

Operator Type:	Not reported
Short-Term Generator Activity:	No
Importer Activity:	No
Mixed Waste Generator:	No
Transporter Activity:	No
Transfer Facility Activity:	No
Recycler Activity with Storage:	No
Small Quantity On-Site Burner Exemption:	No
Smelting Melting and Refining Furnace Exemption:	No
Underground Injection Control:	No
Off-Site Waste Receipt:	No
Universal Waste Indicator:	No
Universal Waste Destination Facility:	No
Federal Universal Waste:	No
Active Site State-Reg Handler:	---
Federal Facility Indicator:	Not reported
Hazardous Secondary Material Indicator:	N
Sub-Part K Indicator:	Not reported
2018 GPRA Permit Baseline:	Not on the Baseline
2018 GPRA Renewals Baseline:	Not on the Baseline
202 GPRA Corrective Action Baseline:	No
Subject to Corrective Action Universe:	No
Non-TSDFs Where RCRA CA has Been Imposed Universe:	No
Corrective Action Priority Ranking:	No NCAPS ranking
Environmental Control Indicator:	No
Institutional Control Indicator:	No
Human Exposure Controls Indicator:	N/A
Groundwater Controls Indicator:	N/A
Significant Non-Complier Universe:	No
Unaddressed Significant Non-Complier Universe:	No
Addressed Significant Non-Complier Universe:	No
Significant Non-Complier With a Compliance Schedule Universe:	No
Financial Assurance Required:	Not reported
Handler Date of Last Change:	20150414
Recognized Trader-Importer:	No
Recognized Trader-Exporter:	No
Importer of Spent Lead Acid Batteries:	No
Exporter of Spent Lead Acid Batteries:	No
Recycler Activity Without Storage:	No
Manifest Broker:	No
Sub-Part P Indicator:	No

Historic Generators:

Receive Date:	20070109
Handler Name: CON EDISON	
Federal Waste Generator Description:	Not reported
State District Owner:	Not reported
Large Quantity Handler of Universal Waste:	No
Recognized Trader Importer:	No
Recognized Trader Exporter:	No
Spent Lead Acid Battery Importer:	No
Spent Lead Acid Battery Exporter:	No
Current Record:	No
Non Storage Recycler Activity:	Not reported
Electronic Manifest Broker:	Not reported

CON EDISON MANHOLE 680 (Continued) **1010327544**

Receive Date: 20070110
Handler Name: CON EDISON
Federal Waste Generator Description: Not a generator, verified
State District Owner: Not reported
Large Quantity Handler of Universal Waste: No
Recognized Trader Importer: No
Recognized Trader Exporter: No
Spent Lead Acid Battery Importer: No
Spent Lead Acid Battery Exporter: No
Current Record: No
Non Storage Recycler Activity: Not reported
Electronic Manifest Broker: Not reported

Receive Date: 20070111
Handler Name: CON EDISON MANHOLE 680
Federal Waste Generator Description: Not a generator, verified
State District Owner: Ny
Large Quantity Handler of Universal Waste: No
Recognized Trader Importer: No
Recognized Trader Exporter: No
Spent Lead Acid Battery Importer: No
Spent Lead Acid Battery Exporter: No
Current Record: Yes
Non Storage Recycler Activity: Not reported
Electronic Manifest Broker: Not reported

List of NAICS Codes and Descriptions:
NAICS Codes: No NAICS Codes Found

Facility Has Received Notices of Violations:
Violations: No Violations Found

Evaluation Action Summary:
Evaluations: No Evaluations Found

AB389 **CON EDISON MANHOLE 692** **RCRA NonGen / NLR** **1010327166**
North **NAVY ST & YORK ST** **NYP004144952**
1/8-1/4 **BROOKLYN, NY 11201**
0.205 mi.
1080 ft. **Site 3 of 9 in cluster AB**

Relative:
Higher

Actual:
26 ft.

RCRA Listings:
Date Form Received by Agency: 20070111
Handler Name: Con Edison Manhole 692
Handler Address: Navy St & York St
Handler City,State,Zip: BROOKLYN, NY 11201
EPA ID: NYP004144952
Contact Name: DANIEL PONTECORVO
Contact Address: 4 IRVING PL, RM 828
Contact City,State,Zip: NEW YORK, NY 10003
Contact Telephone: 212-580-8383
Contact Fax: Not reported
Contact Email: Not reported
Contact Title: Not reported
EPA Region: 02

CON EDISON MANHOLE 692 (Continued) **1010327166**

Land Type:		Not reported
Federal Waste Generator Description:		Not a generator, verified
Non-Notifier:		Not reported
Biennial Report Cycle:		Not reported
Accessibility:		Not reported
Active Site Indicator:		Not reported
State District Owner:		Ny
State District:		NYSDEC R2
Mailing Address:		4 IRVING PL, RM 828
Mailing City,State,Zip:		NEW YORK, NY 10003
Owner Name:	Not reported	
Owner Type:		Not reported
Operator Name:	Not reported	
Operator Type:		Not reported
Short-Term Generator Activity:		No
Importer Activity:		No
Mixed Waste Generator:		No
Transporter Activity:		No
Transfer Facility Activity:		No
Recycler Activity with Storage:		No
Small Quantity On-Site Burner Exemption:		No
Smelting Melting and Refining Furnace Exemption:		No
Underground Injection Control:		No
Off-Site Waste Receipt:		No
Universal Waste Indicator:		No
Universal Waste Destination Facility:		No
Federal Universal Waste:		No
Active Site State-Reg Handler:		---
Federal Facility Indicator:		Not reported
Hazardous Secondary Material Indicator:		N
Sub-Part K Indicator:		Not reported
2018 GPRA Permit Baseline:		Not on the Baseline
2018 GPRA Renewals Baseline:		Not on the Baseline
202 GPRA Corrective Action Baseline:		No
Subject to Corrective Action Universe:		No
Non-TSDFs Where RCRA CA has Been Imposed Universe:		No
Corrective Action Priority Ranking:		No NCAPS ranking
Environmental Control Indicator:		No
Institutional Control Indicator:		No
Human Exposure Controls Indicator:		N/A
Groundwater Controls Indicator:		N/A
Significant Non-Complier Universe:		No
Unaddressed Significant Non-Complier Universe:		No
Addressed Significant Non-Complier Universe:		No
Significant Non-Complier With a Compliance Schedule Universe:		No
Financial Assurance Required:		Not reported
Handler Date of Last Change:		20150414
Recognized Trader-Importer:		No
Recognized Trader-Exporter:		No
Importer of Spent Lead Acid Batteries:		No
Exporter of Spent Lead Acid Batteries:		No
Recycler Activity Without Storage:		No
Manifest Broker:		No
Sub-Part P Indicator:		No

CON EDISON MANHOLE 692 (Continued) **1010327166**

Historic Generators:

Receive Date:		20070109
Handler Name:	CON EDISON	
Federal Waste Generator Description:		Not reported
State District Owner:		Not reported
Large Quantity Handler of Universal Waste:		No
Recognized Trader Importer:		No
Recognized Trader Exporter:		No
Spent Lead Acid Battery Importer:		No
Spent Lead Acid Battery Exporter:		No
Current Record:		No
Non Storage Recycler Activity:		Not reported
Electronic Manifest Broker:		Not reported

Receive Date:		20070110
Handler Name:	CON EDISON	
Federal Waste Generator Description:		Not a generator, verified
State District Owner:		Not reported
Large Quantity Handler of Universal Waste:		No
Recognized Trader Importer:		No
Recognized Trader Exporter:		No
Spent Lead Acid Battery Importer:		No
Spent Lead Acid Battery Exporter:		No
Current Record:		No
Non Storage Recycler Activity:		Not reported
Electronic Manifest Broker:		Not reported

Receive Date:		20070111
Handler Name:	CON EDISON MANHOLE 692	
Federal Waste Generator Description:		Not a generator, verified
State District Owner:		Ny
Large Quantity Handler of Universal Waste:		No
Recognized Trader Importer:		No
Recognized Trader Exporter:		No
Spent Lead Acid Battery Importer:		No
Spent Lead Acid Battery Exporter:		No
Current Record:		Yes
Non Storage Recycler Activity:		Not reported
Electronic Manifest Broker:		Not reported

List of NAICS Codes and Descriptions:

NAICS Codes:	No NAICS Codes Found

Facility Has Received Notices of Violations:

Violations:	No Violations Found

Evaluation Action Summary:

Evaluations:	No Evaluations Found

AB390 **CONSOLIDATED EDISON** **NY MANIFEST** **S109064876**
North **YORK ST BETWEEN GOLD & NAVY** **N/A**
1/8-1/4 **BROOKLYN, NY 11201**
0.205 mi.
1080 ft. **Site 4 of 9 in cluster AB**

Relative:
Higher

Actual:
26 ft.

NY MANIFEST:

EPA ID:	NYP004157913
Country:	USA
Name:	Consolidated Edison
Address:	YORK ST BETWEEN GOLD & NAVY
Address 2:	Not reported
City,State,Zip:	BROOKLYN, NY 11201
Zip 4:	Not reported
Location Address 1:	YORK ST BETWEEN GOLD & NAVY
Location Address 2:	Not reported
Location City,State,Zip:	BROOKLYN, NY 11201
Location Zip 4:	Not reported
Facility Status:	Not reported
Total Tanks:	Not reported
Code:	BP

Mailing:

Mailing Name:	Consolidated Edison
Mailing Contact:	Franklyn Murray
Mailing Address 1:	4 IRVING PLACE RM 828
Mailing Address 2:	Not reported
Mailing City,State,Zip:	NEW YORK, NY 10003
Mailing Zip 4:	Not reported
Mailing Country:	USA
Mailing Phone:	2124602808

Manifest Data:

Document ID:	Not reported
Manifest Status:	Not reported
Trans1 State ID:	NYD006982359
Year:	2018
Trans2 State ID:	Not reported
Generator Ship Date:	04/15/2008
Trans1 Recv Date:	04/15/2008
Trans2 Recv Date:	Not reported
TSD Site Recv Date:	04/16/2008
Part A Recv Date:	Not reported
Part B Recv Date:	Not reported
Generator EPA ID:	NYP004157913
Trans1 EPA ID:	Not reported
Trans2 EPA ID:	Not reported
TSDF ID 1:	NYD077444263
TSDF ID 2:	Not reported
Manifest Tracking Number:	001451184FLE
Import Indicator:	N
Export Indicator:	N
Discr Quantity Indicator:	N
Discr Type Indicator:	N
Discr Residue Indicator:	N
Discr Partial Reject Indicator:	N
Discr Full Reject Indicator:	N
Manifest Ref Number:	Not reported
Alt Facility RCRA ID:	Not reported

CONSOLIDATED EDISON (Continued) **S109064876**

Alt Facility Sign Date:	Not reported
MGMT Method Type Code:	H141
Waste Code a:	Cadmium
Waste Code b:	Chromium
Waste Code c:	Lead
Waste Code e:	B007
Waste Code f:	Not reported
Waste Code g:	Not reported
Waste Code 1:	Not reported
Waste Code 2:	Not reported
Waste Code 3:	Not reported
Waste Code 4:	Not reported
Waste Code 5:	Not reported
Waste Code 6:	Not reported
Quantity:	50
Units:	Kilograms
Number of Containers:	1
Container Type:	Metal drums, barrels, kegs
Handling Method:	Landfill
Specific Gravity:	1

AB391 **CONSOLIDATED EDISON** **NY MANIFEST** **S121967019**
North **YORK ST & NAVY ST** **N/A**
1/8-1/4 **BROOKLYN, NY 11201**
0.205 mi.
1080 ft. **Site 5 of 9 in cluster AB**

Relative:
Higher

Actual:
26 ft.

NY MANIFEST:

EPA ID:	NYP004147195
Country:	USA
Name:	Consolidated Edison
Address:	YORK ST & NAVY ST
Address 2:	S OF YORK & 100 FT OF NAVY ST
City,State,Zip:	BROOKLYN, NY 11201
Zip 4:	Not reported
Location Address 1:	MH680
Location Address 2:	YORK ST & NAVY ST
Location City,State,Zip:	BROOKLYN, NY 11201
Location Zip 4:	Not reported
Facility Status:	Not reported
Total Tanks:	Not reported
Code:	BP

Mailing:

Mailing Name:	Consolidated Edison
Mailing Contact:	Franklyn Murray
Mailing Address 1:	4 IRVING PL RM 828
Mailing Address 2:	Not reported
Mailing City,State,Zip:	NEW YORK, NY 10003
Mailing Zip 4:	Not reported
Mailing Country:	USA
Mailing Phone:	2124602808

Manifest Data:

Document ID:	Not reported
Manifest Status:	Not reported
Trans1 State ID:	NYD006982359

CONSOLIDATED EDISON (Continued) **S121967019**

Year:	2018
Trans2 State ID:	Not reported
Generator Ship Date:	12/19/2006
Trans1 Recv Date:	12/19/2006
Trans2 Recv Date:	Not reported
TSD Site Recv Date:	12/20/2006
Part A Recv Date:	Not reported
Part B Recv Date:	Not reported
Generator EPA ID:	NYP004147195
Trans1 EPA ID:	Not reported
Trans2 EPA ID:	Not reported
TSDF ID 1:	NYD077444263
TSDF ID 2:	Not reported
Manifest Tracking Number:	001436368FLE
Import Indicator:	N
Export Indicator:	N
Discr Quantity Indicator:	N
Discr Type Indicator:	N
Discr Residue Indicator:	N
Discr Partial Reject Indicator:	N
Discr Full Reject Indicator:	N
Manifest Ref Number:	Not reported
Alt Facility RCRA ID:	Not reported
Alt Facility Sign Date:	Not reported
MGMT Method Type Code:	H141
Waste Code a:	B007
Waste Code b:	Lead
Waste Code c:	Not reported
Waste Code e:	Not reported
Waste Code f:	Not reported
Waste Code g:	Not reported
Waste Code 1:	Not reported
Waste Code 2:	Not reported
Waste Code 3:	Not reported
Waste Code 4:	Not reported
Waste Code 5:	Not reported
Waste Code 6:	Not reported
Quantity:	100
Units:	Kilograms
Number of Containers:	1
Container Type:	Metal drums, barrels, kegs
Handling Method:	Landfill
Specific Gravity:	1

EPA ID:	NYP004156261
Country:	USA
Name:	Consolidated Edison
Address:	YORK ST & NAVY ST
Address 2:	MH 664
City,State,Zip:	BROOKLYN, NY 11201
Zip 4:	Not reported
Location Address 1:	YORK ST & NAVY ST
Location Address 2:	MH 664
Location City,State,Zip:	BROOKLYN, NY 11201
Location Zip 4:	Not reported
Facility Status:	Not reported

CONSOLIDATED EDISON (Continued) **S121967019**

Total Tanks: Not reported
Code: BP

Mailing:
Mailing Name: Consolidated Edison
Mailing Contact: Franklyn Murray
Mailing Address 1: 4 IRVING PLACE RM 828
Mailing Address 2: Not reported
Mailing City,State,Zip: NEW YORK, NY 10003
Mailing Zip 4: Not reported
Mailing Country: USA
Mailing Phone: 2124602808

Manifest Data:
Document ID: Not reported
Manifest Status: Not reported
Trans1 State ID: NYD006982359
Year: 2018
Trans2 State ID: Not reported
Generator Ship Date: 02/05/2008
Trans1 Recv Date: 02/05/2008
Trans2 Recv Date: Not reported
TSD Site Recv Date: 02/08/2008
Part A Recv Date: Not reported
Part B Recv Date: Not reported
Generator EPA ID: NYP004156261
Trans1 EPA ID: Not reported
Trans2 EPA ID: Not reported
TSDF ID 1: NYD077444263
TSDF ID 2: Not reported
Manifest Tracking Number: 001451124FLE
Import Indicator: N
Export Indicator: N
Discr Quantity Indicator: N
Discr Type Indicator: N
Discr Residue Indicator: N
Discr Partial Reject Indicator: N
Discr Full Reject Indicator: N
Manifest Ref Number: Not reported
Alt Facility RCRA ID: Not reported
Alt Facility Sign Date: Not reported
MGMT Method Type Code: H141
Waste Code a: Lead
Waste Code b: B007
Waste Code c: Not reported
Waste Code e: Not reported
Waste Code f: Not reported
Waste Code g: Not reported
Waste Code 1: Not reported
Waste Code 2: Not reported
Waste Code 3: Not reported
Waste Code 4: Not reported
Waste Code 5: Not reported
Waste Code 6: Not reported
Quantity: 100
Units: Kilograms
Number of Containers: 2

CONSOLIDATED EDISON (Continued) **S121967019**

Container Type: Metal drums, barrels, kegs
Handling Method: Burn
Specific Gravity: 1

Document ID: Not reported
Manifest Status: Not reported
Trans1 State ID: NYD006982359
Year: 2018
Trans2 State ID: Not reported
Generator Ship Date: 02/05/2008
Trans1 Recv Date: 02/05/2008
Trans2 Recv Date: Not reported
TSD Site Recv Date: 02/08/2008
Part A Recv Date: Not reported
Part B Recv Date: Not reported
Generator EPA ID: NYP004156261
Trans1 EPA ID: Not reported
Trans2 EPA ID: Not reported
TSDF ID 1: NYD077444263
TSDF ID 2: Not reported
Manifest Tracking Number: 001451124FLE
Import Indicator: N
Export Indicator: N
Discr Quantity Indicator: N
Discr Type Indicator: N
Discr Residue Indicator: N
Discr Partial Reject Indicator: N
Discr Full Reject Indicator: N
Manifest Ref Number: Not reported
Alt Facility RCRA ID: Not reported
Alt Facility Sign Date: Not reported
MGMT Method Type Code: H141
Waste Code a: Chromium
Waste Code b: B007
Waste Code c: Not reported
Waste Code e: Not reported
Waste Code f: Not reported
Waste Code g: Not reported
Waste Code 1: Not reported
Waste Code 2: Not reported
Waste Code 3: Not reported
Waste Code 4: Not reported
Waste Code 5: Not reported
Waste Code 6: Not reported
Quantity: 50
Units: Kilograms
Number of Containers: 1
Container Type: Metal drums, barrels, kegs
Handling Method: Landfill
Specific Gravity: 1

AB392 **CON EDISON** **E MANIFEST** **1031969453**
North **YORK ST & NAVY ST** **N/A**
1/8-1/4 **BROOKLYN, NY 11215**
0.205 mi.
1080 ft. **Site 6 of 9 in cluster AB**

Relative:
Higher

Actual:
26 ft.

E MANIFEST:

Manifest Tracking Number:	016954126FLE
Last Updated Date:	20220506
Shipped Date:	20220422
Received Date:	20220427
Manifest Status:	Signed
Submission Type:	DataImage5Copy
Origin Type:	Service
Generator EPA ID:	NYR000114579
Generator Name:	Con Edison
Generator Location Street Number:	Not reported
Generator Location Street 1:	YORK ST & NAVY ST
Generator Location Street 2:	Not reported
Generator Location City:	BROOKLYN
Generator Location State:	NY
Generator Location Zip:	11215
Generator Mail Street Number:	Not reported
Generator Mail Street 1:	116 SKYLINE DRIVE
Generator Mail Street 2:	Not reported
Generator Mail City:	SOUTH PLAINFIELD
Generator Mail Zip:	07080
Generator Mail State:	NJ
Generator Contact Company Name:	Not reported
Designated Facility EPA ID:	NJD991291105
Designated Facility Name:	Clean Earth Of North Jersey
Designated Facility Mail Street Number:	105
Designated Facility Mail Street 1:	Not reported
Designated Facility Mail Street 2:	JACOBUS AVE
Designated Facility Mail City:	KEARNY
Designated Facility Mail Zip:	07032
Designated Facility Mail State:	NJ
Designated Facility Location Street Number:	105
Designated Facility Location Street 1:	JACOBUS AVE
Designated Facility Location Street 2:	Not reported
Designated Facility Location City:	KEARNY
Designated Facility Location Zip:	07032
Designated Facility Location State:	NJ
Designated Facility Contact Company Name:	Not reported
Manifest Residue Indicator:	N
Rejection Indicator:	N

Transporter:

Manifest Tracking Number:	016954126FLE
Transporter Line Number:	1
Transporter EPA ID:	MAD039322250
Transporter Name:	Clean Harbors Environmental Services Inc

Waste Line:

Manifest Tracking Number:	016954126FLE
Waste Line Number:	1
U.S. DOT Hazardous Indicator:	Y
U.S. DOT ID Number:	NA3082

CON EDISON (Continued) **1031969453**

U.S. DOT Description:	Na3082, Hazardous Waste, Liquid N.O.S., 9, Pg Iii, Rq (Lead)
Non-Hazardous Waste Description:	Not reported
Number of Containers:	1
Container Type Code:	TT
Container Type Description:	Cargo tanks (tank trucks)
Waste Quantity:	500
Quantity Unit of Measure Code:	P
Quantity Unit of Measure Description:	Pounds
Waste Quantity, in Tons:	0.25
Acute Waste Quantity, in Tons:	0
Non-Acute Waste Quantity, in Tons:	0.25
Waste Quantity, in Kilograms:	226.7575
Acute Waste Quantity, in Kilograms:	0
Non-Acute Waste Quantity, in Kilorgrams:	226.7575
Management Method Code:	H110
Management Method Description:	STABILIZATION
Waste Residue Indicator:	N
Quantity Discrepancy Indicator:	N
Waste Type Discrepancy Indicator:	N
Waste Density:	Not reported
Waste Density Unit of Measure Code:	Not reported
Waste Density Unit of Measure Description:	Not reported
Form Code:	Not reported
Form Code Description:	Not reported
Source Code:	Not reported
Source Code Description:	Not reported
Waste Minimization Code:	Not reported
Waste Minimization Code Description:	Not reported
Consent Number:	Not reported
EPA Waste Indicator:	Y
Federal Waste Codes:	D008
Quantity Haz Kg:	226.7575
Quantity Haz Tons:	0.25
Quantity Non Haz Kg:	0
Quantity Non Haz Tons:	0
State Waste Codes:	NY-T

AB393 **CONSOLIDATED EDISON** **NY MANIFEST** **S121967016**
North **YORK ST & NAVY ST** **N/A**
1/8-1/4 **BROOKLYN, NY 11201**
0.205 mi.
1080 ft. **Site 7 of 9 in cluster AB**

Relative: **Higher**

Actual: **26 ft.**

NY MANIFEST:

EPA ID:	NYP004152450
Country:	USA
Name:	Consolidated Edison
Address:	YORK ST & NAVY ST
Address 2:	Not reported
City,State,Zip:	BROOKLYN, NY 11201
Zip 4:	Not reported
Location Address 1:	YORK ST & NAVY ST
Location Address 2:	Not reported
Location City,State,Zip:	BROOKLYN, NY 11201
Location Zip 4:	Not reported
Facility Status:	Not reported
Total Tanks:	Not reported
Code:	BP

CONSOLIDATED EDISON (Continued) **S121967016**

Mailing:

Mailing Name:	Consolidated Edison
Mailing Contact:	Franklin Murray‘
Mailing Address 1:	4 IRVING PLACE RM 828
Mailing Address 2:	Not reported
Mailing City,State,Zip:	NEW YORK, NY 10003
Mailing Zip 4:	Not reported
Mailing Country:	USA
Mailing Phone:	2124602808

Manifest Data:

Document ID:	Not reported
Manifest Status:	Not reported
Trans1 State ID:	NYD006982359
Year:	2018
Trans2 State ID:	Not reported
Generator Ship Date:	08/01/2007
Trans1 Recv Date:	08/01/2007
Trans2 Recv Date:	Not reported
TSD Site Recv Date:	08/02/2007
Part A Recv Date:	Not reported
Part B Recv Date:	Not reported
Generator EPA ID:	NYP004152450
Trans1 EPA ID:	Not reported
Trans2 EPA ID:	Not reported
TSDF ID 1:	NYD077444263
TSDF ID 2:	Not reported
Manifest Tracking Number:	001437011FLE
Import Indicator:	N
Export Indicator:	N
Discr Quantity Indicator:	N
Discr Type Indicator:	N
Discr Residue Indicator:	N
Discr Partial Reject Indicator:	N
Discr Full Reject Indicator:	N
Manifest Ref Number:	Not reported
Alt Facility RCRA ID:	Not reported
Alt Facility Sign Date:	Not reported
MGMT Method Type Code:	H141
Waste Code a:	B007
Waste Code b:	Lead
Waste Code c:	Not reported
Waste Code e:	Not reported
Waste Code f:	Not reported
Waste Code g:	Not reported
Waste Code 1:	Not reported
Waste Code 2:	Not reported
Waste Code 3:	Not reported
Waste Code 4:	Not reported
Waste Code 5:	Not reported
Waste Code 6:	Not reported
Quantity:	50
Units:	Kilograms
Number of Containers:	1
Container Type:	Metal drums, barrels, kegs
Handling Method:	Landfill

CONSOLIDATED EDISON (Continued) **S121967016**

Specific Gravity:	1
Document ID:	Not reported
Manifest Status:	Not reported
Trans1 State ID:	NYD006982359
Year:	2018
Trans2 State ID:	Not reported
Generator Ship Date:	08/14/2007
Trans1 Recv Date:	08/14/2007
Trans2 Recv Date:	Not reported
TSD Site Recv Date:	08/15/2007
Part A Recv Date:	Not reported
Part B Recv Date:	Not reported
Generator EPA ID:	NYP004152450
Trans1 EPA ID:	Not reported
Trans2 EPA ID:	Not reported
TSDF ID 1:	NYD077444263
TSDF ID 2:	Not reported
Manifest Tracking Number:	001451309FLE
Import Indicator:	N
Export Indicator:	N
Discr Quantity Indicator:	N
Discr Type Indicator:	N
Discr Residue Indicator:	N
Discr Partial Reject Indicator:	N
Discr Full Reject Indicator:	N
Manifest Ref Number:	Not reported
Alt Facility RCRA ID:	Not reported
Alt Facility Sign Date:	Not reported
MGMT Method Type Code:	H141
Waste Code a:	B007
Waste Code b:	Lead
Waste Code c:	Not reported
Waste Code e:	Not reported
Waste Code f:	Not reported
Waste Code g:	Not reported
Waste Code 1:	Not reported
Waste Code 2:	Not reported
Waste Code 3:	Not reported
Waste Code 4:	Not reported
Waste Code 5:	Not reported
Waste Code 6:	Not reported
Quantity:	42
Units:	Kilograms
Number of Containers:	1
Container Type:	Metal drums, barrels, kegs
Handling Method:	Landfill
Specific Gravity:	1

AC394 **NYCDEP** **NY MANIFEST** **1009235568**
East **NORTH PORTLAND/FLUSHING** **N/A**
1/8-1/4 **BROOKLYN, NY**
0.205 mi.
1082 ft. **Site 1 of 5 in cluster AC**

Relative:
Lower

Actual:
12 ft.

NY MANIFEST:

EPA ID:	NYP007660305
Country:	USA
Name:	Nycdep
Address:	NORTH PORTLAND/FLUSHING
Address 2:	Not reported
City,State,Zip:	BROOKLYN, NY
Zip 4:	Not reported
Location Address 1:	NORTH PORTLAND/FLUSHING
Location Address 2:	Not reported
Location City,State,Zip:	BROOKLYN, NY
Location Zip 4:	Not reported
Facility Status:	Not reported
Total Tanks:	Not reported
Code:	BP

Mailing:

Mailing Name:	Nycdep
Mailing Contact:	Chris Haas
Mailing Address 1:	59-17 JUNCTION BLVD
Mailing Address 2:	Not reported
Mailing City,State,Zip:	FLUSHING, NY 11373
Mailing Zip 4:	Not reported
Mailing Country:	USA
Mailing Phone:	7185954661

Manifest Data:

Document ID:	NYG0502677
Manifest Status:	Not reported
Trans1 State ID:	PC4340
Year:	1997
Trans2 State ID:	Not reported
Generator Ship Date:	11/20/1997
Trans1 Recv Date:	11/20/1997
Trans2 Recv Date:	Not reported
TSD Site Recv Date:	11/20/1997
Part A Recv Date:	Not reported
Part B Recv Date:	Not reported
Generator EPA ID:	NYP007660305
Trans1 EPA ID:	NYD049178296
Trans2 EPA ID:	Not reported
TSDF ID 1:	NYD049178296
TSDF ID 2:	Not reported
Manifest Tracking Number:	Not reported
Import Indicator:	Not reported
Export Indicator:	Not reported
Discr Quantity Indicator:	Not reported
Discr Type Indicator:	Not reported
Discr Residue Indicator:	Not reported
Discr Partial Reject Indicator:	Not reported
Discr Full Reject Indicator:	Not reported
Manifest Ref Number:	Not reported
Alt Facility RCRA ID:	Not reported

NYCDEP (Continued) **1009235568**

Alt Facility Sign Date:	Not reported
MGMT Method Type Code:	Not reported
Waste Code 1:	Ignitable Waste
Waste Code 2:	Not reported
Waste Code 3:	Not reported
Waste Code 4:	Not reported
Waste Code 5:	Not reported
Waste Code 6:	Not reported
Quantity:	00400
Units:	Pounds
Number of Containers:	001
Container Type:	Metal drums, barrels, kegs
Handling Method:	Burn
Specific Gravity:	01.00

AD395 **176 JOHNSON ST.** **NY UST** **U001831697**
SSW **176 JOHNSON STREET** **N/A**
1/8-1/4 **BROOKLYN, NY 11201**
0.205 mi.
1082 ft. **Site 1 of 11 in cluster AD**

Relative:
Higher

Actual:
26 ft.

UST:

Name:	176 JOHNSON ST.
Address:	176 JOHNSON STREET
City,State,Zip:	BROOKLYN, NY 11201
Id/Status:	2-062847 / Unregulated/Closed
Program Type:	PBS
Region:	STATE
DEC Region:	2
Expiration Date:	N/A
UTM X:	585952.63982
UTM Y:	4505365.43041
Site Type:	Manufacturing (Other than Chemical)/Processing

Affiliation Records:

Site Id:	1209
Affiliation Type:	Facility Owner
Company Name:	176 JOHNSON LLC
Contact Type:	Not reported
Contact Name:	Not reported
Address1:	54 PEARL ST.
Address2:	Not reported
City:	BROOKLYN
State:	NY
Zip Code:	11201
Country Code:	001
Phone:	(718) 858-9805
EMail:	Not reported
Fax Number:	Not reported
Modified By:	TRANSLAT
Date Last Modified:	2004-03-04

Site Id:	1209
Affiliation Type:	Mail Contact
Company Name:	176 JOHNSON LLC
Contact Type:	Not reported
Contact Name:	J. GUTTMAN

176 JOHNSON ST. (Continued) **U001831697**

Address1:	54 PEARL STREET
Address2:	Not reported
City:	BROOKLYN
State:	NY
Zip Code:	11201
Country Code:	001
Phone:	(718) 858-9805
EMail:	Not reported
Fax Number:	Not reported
Modified By:	TRANSLAT
Date Last Modified:	2004-03-04

Site Id:	1209
Affiliation Type:	Facility Operator
Company Name:	176 JOHNSON ST.
Contact Type:	Not reported
Contact Name:	J. GUTTMAN
Address1:	Not reported
Address2:	Not reported
City:	Not reported
State:	NN
Zip Code:	Not reported
Country Code:	001
Phone:	(718) 237-0944
EMail:	Not reported
Fax Number:	Not reported
Modified By:	TRANSLAT
Date Last Modified:	2004-03-04

Site Id:	1209
Affiliation Type:	Emergency Contact
Company Name:	176 JOHNSON LLC
Contact Type:	Not reported
Contact Name:	J. GUTTMAN
Address1:	Not reported
Address2:	Not reported
City:	Not reported
State:	NN
Zip Code:	Not reported
Country Code:	001
Phone:	(718) 858-9805
EMail:	Not reported
Fax Number:	Not reported
Modified By:	TRANSLAT
Date Last Modified:	2004-03-04

Tank Info:

Tank Number:	001
Tank ID:	2253
Tank Status:	Closed - In Place
Material Name:	Closed - In Place
Capacity Gallons:	5000
Install Date:	Not reported
Date Tank Closed:	11/13/2002
Registered:	True
Tank Location:	Underground

176 JOHNSON ST. (Continued) **U001831697**

Tank Type:	Steel/carbon steel
Material Code:	0001
Common Name of Substance:	#2 Fuel Oil (On-Site Consumption)
Tightness Test Method:	21
Date Test:	10/31/2002
Next Test Date:	Not reported
Pipe Model:	Not reported
Modified By:	MJGRIFFI
Last Modified:	05/09/2022

Equipment Records:

B00 - Tank External Protection - None
D02 - Pipe Type - Galvanized Steel
F00 - Pipe External Protection - None
I05 - Overfill - Vent Whistle
A00 - Tank Internal Protection - None
H00 - Tank Leak Detection - None
C03 - Pipe Location - Aboveground/Underground Combination
G00 - Tank Secondary Containment - None
J02 - Dispenser - Suction Dispenser

AD396 **176 JOHNSON ST.** **UST FINDER** **1028567719**
SSW **176 JOHNSON STREET** **N/A**
1/8-1/4 **BROOKLYN, NY 11201**
0.205 mi.
1082 ft. **Site 2 of 11 in cluster AD**

Relative:
Higher

Actual:
26 ft.

UST FINDER:

Object ID:	296563
Facility ID:	NY1209
Name:	176 JOHNSON ST.
Address:	176 JOHNSON STREET
City,State,Zip:	BROOKLYN, NY 11201
Address Match Type:	Not reported
Open USTs:	0
Closed USTs:	1
TOS USTs:	0
Population 1500ft:	8181
Private Wells 1500ft:	0
Within 100yr Floodplain:	No
Land Use:	Developed, High Intensity
Within SPA:	No
SPA PWS Facility ID:	Not reported
SPA Water Type:	Not reported
SPA Facility Type:	Not reported
SPA HUC12:	Not reported
Within WHPA:	No
WHPA PWS Facility ID:	Not reported
WHPA Water Type:	Not reported
WHPA Facility Type:	Not reported
WHPA HUC12:	Not reported
Facility Status:	Closed UST(s)
Date of Last Inspection:	Not reported
EPA Region:	2
Tribe:	Not reported
Coordinate Source:	State
X Coord:	-73.982676

176 JOHNSON ST. (Continued) **1028567719**

Y Coord: 40.6947020000001
Latitude: 40.694702
Longitude: -73.982676

UST FINDER:
Object ID: 1200867
Facility ID: NY1209
Tank ID: NY1822
Tank Status: Closed
Installation Date: Not reported
Removal Date: Not reported
Tank Capacity: 5000
Substances: Not reported
Tank Wall Type: Not reported

AC397 **CONSOLIDATED EDISON** **NY MANIFEST** **1009231473**
East **N PORTLAND & FLUSHING MH597** **N/A**
1/8-1/4 **BROOKLYN, NY 11201**
0.205 mi.
1085 ft. **Site 2 of 5 in cluster AC**

Relative: **Lower**
Actual: **12 ft.**

NY MANIFEST:
EPA ID: NYP000421752
Country: USA
Name: Consolidated Edison
Address: N PORTLAND & FLUSHING MH597
Address 2: Not reported
City,State,Zip: BROOKLYN, NY 11201
Zip 4: Not reported
Location Address 1: N PORTLAND & FLUSHING MH597
Location Address 2: Not reported
Location City,State,Zip: BROOKLYN, NY 11201
Location Zip 4: Not reported
Facility Status: Not reported
Total Tanks: Not reported
Code: BP

Mailing:
Mailing Name: Consolidated Edison
Mailing Contact: Franklin Murray
Mailing Address 1: 4 IRVING PLACE RM 828
Mailing Address 2: Not reported
Mailing City,State,Zip: NEW YORK, NY 10003
Mailing Zip 4: Not reported
Mailing Country: USA
Mailing Phone: 2124602808

AC398 **CONSOLIDATED EDISON** **NY MANIFEST** **1009242891**
East **FLUSHING & N PORTLAND MH597** **N/A**
1/8-1/4 **BROOKLYN, NY 11201**
0.205 mi.
1085 ft. **Site 3 of 5 in cluster AC**

Relative:
Lower

Actual:
12 ft.

NY MANIFEST:

EPA ID:	NYP004121752
Country:	USA
Name:	Consolidated Edison
Address:	FLUSHING & N PORTLAND MH597
Address 2:	Not reported
City,State,Zip:	BROOKLYN, NY 11201
Zip 4:	Not reported
Location Address 1:	FLUSHING & N PORTLAND MH597
Location Address 2:	Not reported
Location City,State,Zip:	BROOKLYN, NY 11201
Location Zip 4:	Not reported
Facility Status:	Not reported
Total Tanks:	Not reported
Code:	BP

Mailing:

Mailing Name:	Consolidated Edison
Mailing Contact:	Franklin Murray
Mailing Address 1:	4 IRVING PLACE RM 828
Mailing Address 2:	Not reported
Mailing City,State,Zip:	NEW YORK, NY 10003
Mailing Zip 4:	Not reported
Mailing Country:	USA
Mailing Phone:	2124602808

Manifest Data:

Document ID:	NYE1565676
Manifest Status:	Not reported
Trans1 State ID:	96591JE
Year:	2004
Trans2 State ID:	Not reported
Generator Ship Date:	06/18/2004
Trans1 Recv Date:	06/18/2004
Trans2 Recv Date:	Not reported
TSD Site Recv Date:	06/18/2004
Part A Recv Date:	Not reported
Part B Recv Date:	Not reported
Generator EPA ID:	NYP004121752
Trans1 EPA ID:	NYD006982359
Trans2 EPA ID:	Not reported
TSDF ID 1:	NYD077444263
TSDF ID 2:	Not reported
Manifest Tracking Number:	Not reported
Import Indicator:	Not reported
Export Indicator:	Not reported
Discr Quantity Indicator:	Not reported
Discr Type Indicator:	Not reported
Discr Residue Indicator:	Not reported
Discr Partial Reject Indicator:	Not reported
Discr Full Reject Indicator:	Not reported
Manifest Ref Number:	Not reported
Alt Facility RCRA ID:	Not reported

CONSOLIDATED EDISON (Continued) **1009242891**

Alt Facility Sign Date:	Not reported
MGMT Method Type Code:	Not reported
Waste Code 1:	B007
Waste Code 2:	Not reported
Waste Code 3:	Not reported
Waste Code 4:	Not reported
Waste Code 5:	Not reported
Waste Code 6:	Not reported
Quantity:	00163
Units:	Kilograms
Number of Containers:	003
Container Type:	Metal drums, barrels, kegs
Handling Method:	Landfill
Specific Gravity:	01.00

Document ID:	NYE0639261
Manifest Status:	Not reported
Trans1 State ID:	46109JM
Year:	2004
Trans2 State ID:	Not reported
Generator Ship Date:	06/17/2004
Trans1 Recv Date:	06/17/2004
Trans2 Recv Date:	Not reported
TSD Site Recv Date:	06/18/2004
Part A Recv Date:	Not reported
Part B Recv Date:	Not reported
Generator EPA ID:	NYP004121752
Trans1 EPA ID:	NYD006982359
Trans2 EPA ID:	Not reported
TSDF ID 1:	NYD980593636
TSDF ID 2:	Not reported
Manifest Tracking Number:	Not reported
Import Indicator:	Not reported
Export Indicator:	Not reported
Discr Quantity Indicator:	Not reported
Discr Type Indicator:	Not reported
Discr Residue Indicator:	Not reported
Discr Partial Reject Indicator:	Not reported
Discr Full Reject Indicator:	Not reported
Manifest Ref Number:	Not reported
Alt Facility RCRA ID:	Not reported
Alt Facility Sign Date:	Not reported
MGMT Method Type Code:	Not reported
Waste Code 1:	B002
Waste Code 2:	Not reported
Waste Code 3:	Not reported
Waste Code 4:	Not reported
Waste Code 5:	Not reported
Waste Code 6:	Not reported
Quantity:	05682
Units:	Kilograms
Number of Containers:	001
Container Type:	Cargo tanks (tank trucks)
Handling Method:	Treat
Specific Gravity:	01.00

AC399 **CON EDISON MANHOLE: 60109** **RCRA NonGen / NLR** **1016451076**
East **FLUSHING AVE & N PORTLAND AVE** **NY MANIFEST** **NYP004301156**
1/8-1/4 **BROOKLYN, NY 11205**
0.205 mi.
1085 ft. **Site 4 of 5 in cluster AC**

Relative: **Lower**
Actual: **12 ft.**

RCRA Listings:

Date Form Received by Agency:		20130512
Handler Name:		Con Edison Manhole: 60109
Handler Address:		Flushing Ave & N Portland Ave
Handler City,State,Zip:		BROOKLYN, NY 11205
EPA ID:		NYP004301156
Contact Name:		ANTHONY SIGNORE
Contact Address:		Not reported
Contact City,State,Zip:		Not reported
Contact Telephone:		718-666-4714
Contact Fax:		Not reported
Contact Email:		Not reported
Contact Title:		GENERAL UTILITY WORKER L1-2
EPA Region:		02
Land Type:		Private
Federal Waste Generator Description:		Not a generator, verified
Non-Notifier:		Not reported
Biennial Report Cycle:		Not reported
Accessibility:		Not reported
Active Site Indicator:		Not reported
State District Owner:		Ny
State District:		NYSDEC R2
Mailing Address:		Not reported
Mailing City,State,Zip:		NEW YORK, NY 10003
Owner Name:	Not reported	
Owner Type:		Not reported
Operator Name:	Not reported	
Operator Type:		Not reported
Short-Term Generator Activity:		No
Importer Activity:		No
Mixed Waste Generator:		No
Transporter Activity:		No
Transfer Facility Activity:		No
Recycler Activity with Storage:		No
Small Quantity On-Site Burner Exemption:		No
Smelting Melting and Refining Furnace Exemption:		No
Underground Injection Control:		No
Off-Site Waste Receipt:		No
Universal Waste Indicator:		No
Universal Waste Destination Facility:		No
Federal Universal Waste:		No
Active Site State-Reg Handler:		---
Federal Facility Indicator:		Not reported
Hazardous Secondary Material Indicator:		N
Sub-Part K Indicator:		Not reported
2018 GPRA Permit Baseline:		Not on the Baseline
2018 GPRA Renewals Baseline:		Not on the Baseline
202 GPRA Corrective Action Baseline:		No
Subject to Corrective Action Universe:		No
Non-TSDFs Where RCRA CA has Been Imposed Universe:		No
Corrective Action Priority Ranking:		No NCAPS ranking
Environmental Control Indicator:		No
Institutional Control Indicator:		No

CON EDISON MANHOLE: 60109 (Continued) **1016451076**

Human Exposure Controls Indicator:	N/A
Groundwater Controls Indicator:	N/A
Significant Non-Complier Universe:	No
Unaddressed Significant Non-Complier Universe:	No
Addressed Significant Non-Complier Universe:	No
Significant Non-Complier With a Compliance Schedule Universe:	No
Financial Assurance Required:	Not reported
Handler Date of Last Change:	20130910
Recognized Trader-Importer:	No
Recognized Trader-Exporter:	No
Importer of Spent Lead Acid Batteries:	No
Exporter of Spent Lead Acid Batteries:	No
Recycler Activity Without Storage:	No
Manifest Broker:	No
Sub-Part P Indicator:	No

Historic Generators:

Receive Date:	20130412
Handler Name: CON EDISON MANHOLE: 60109	
Federal Waste Generator Description:	Very Small Quantity Generator (formerly Conditionally-Exempt Small Quantity Generator
State District Owner:	Ny
Large Quantity Handler of Universal Waste:	No
Recognized Trader Importer:	No
Recognized Trader Exporter:	No
Spent Lead Acid Battery Importer:	No
Spent Lead Acid Battery Exporter:	No
Current Record:	No
Non Storage Recycler Activity:	Not reported
Electronic Manifest Broker:	Not reported

Receive Date:	20130512
Handler Name: CON EDISON MANHOLE: 60109	
Federal Waste Generator Description:	Not a generator, verified
State District Owner:	Ny
Large Quantity Handler of Universal Waste:	No
Recognized Trader Importer:	No
Recognized Trader Exporter:	No
Spent Lead Acid Battery Importer:	No
Spent Lead Acid Battery Exporter:	No
Current Record:	Yes
Non Storage Recycler Activity:	Not reported
Electronic Manifest Broker:	Not reported

List of NAICS Codes and Descriptions:

NAICS Codes:	No NAICS Codes Found

Facility Has Received Notices of Violations:

Violations:	No Violations Found

Evaluation Action Summary:

Evaluations:	No Evaluations Found

CON EDISON MANHOLE: 60109 (Continued) **1016451076**

NY MANIFEST:

EPA ID:	NYP004301156
Country:	USA
Name:	Con Edison
Address:	FLUSHING AVE & N PORTLAND AVE
Address 2:	INTERSECTION
City,State,Zip:	BROOKLYN, NY 11205
Zip 4:	Not reported
Location Address 1:	SE COR FLUSHING & NORTLAND
Location Address 2:	MH # 60109
Location City,State,Zip:	BROOKLYN, NY
Location Zip 4:	Not reported
Facility Status:	Not reported
Total Tanks:	Not reported
Code:	BP

Mailing:

Mailing Name:	Con Edison
Mailing Contact:	Con Edison
Mailing Address 1:	4 IRVING PL 15TH FL
Mailing Address 2:	Not reported
Mailing City,State,Zip:	NEW YORK, NY 10003
Mailing Zip 4:	Not reported
Mailing Country:	USA
Mailing Phone:	2124603770

Manifest Data:

Document ID:	Not reported
Manifest Status:	Not reported
Trans1 State ID:	NJD003812047
Year:	2018
Trans2 State ID:	Not reported
Generator Ship Date:	04/12/2013
Trans1 Recv Date:	04/12/2013
Trans2 Recv Date:	Not reported
TSD Site Recv Date:	04/15/2013
Part A Recv Date:	Not reported
Part B Recv Date:	Not reported
Generator EPA ID:	NYP004301156
Trans1 EPA ID:	Not reported
Trans2 EPA ID:	Not reported
TSDF ID 1:	NJD991291105
TSDF ID 2:	Not reported
Manifest Tracking Number:	002017226GBF
Import Indicator:	N
Export Indicator:	N
Discr Quantity Indicator:	N
Discr Type Indicator:	N
Discr Residue Indicator:	N
Discr Partial Reject Indicator:	N
Discr Full Reject Indicator:	N
Manifest Ref Number:	Not reported
Alt Facility RCRA ID:	Not reported
Alt Facility Sign Date:	Not reported
MGMT Method Type Code:	H141
Waste Code a:	Lead
Waste Code b:	Not reported

CON EDISON MANHOLE: 60109 (Continued) **1016451076**

Waste Code c:	Not reported
Waste Code e:	Not reported
Waste Code f:	Not reported
Waste Code g:	Not reported
Waste Code 1:	Not reported
Waste Code 2:	Not reported
Waste Code 3:	Not reported
Waste Code 4:	Not reported
Waste Code 5:	Not reported
Waste Code 6:	Not reported
Quantity:	50
Units:	Gallons (liquids only)
Number of Containers:	1
Container Type:	Cargo tanks (tank trucks)
Handling Method:	Treat
Specific Gravity:	1

Z400 **CON EDISON - SERVICE BOX 19593** **NY MANIFEST** **S120957912**
West **46 OLD FLATBUSH AVE** **N/A**
1/8-1/4 **BROOKLYN, NY 11201**
0.207 mi.
1094 ft. **Site 4 of 11 in cluster Z**

Relative:
Higher

Actual:
50 ft.

NY MANIFEST:

EPA ID:	NYP004892796
Country:	USA
Name:	Con Edison - Service Box 19593
Address:	46 OLD FLATBUSH AVE
Address 2:	Not reported
City,State,Zip:	BROOKLYN, NY 11201
Zip 4:	Not reported
Location Address 1:	46 OLD FLATBUSH AVE
Location Address 2:	Not reported
Location City,State,Zip:	BROOKLYN, NY 11201
Location Zip 4:	Not reported
Facility Status:	Not reported
Total Tanks:	Not reported
Code:	BP

Mailing:

Mailing Name:	Con Edison - Service Box 19593
Mailing Contact:	Theresa Burkard
Mailing Address 1:	4 IRVING PL 15TH FL NE
Mailing Address 2:	Not reported
Mailing City,State,Zip:	NEW YORK, NY 10003
Mailing Zip 4:	Not reported
Mailing Country:	USA
Mailing Phone:	2124602262

W401 **SHELL** **UST FINDER** **1028599395**
SW **112 FLATBUSH AVE** **N/A**
1/8-1/4 **BROOKLYN, NY 11201**
0.207 mi.
1095 ft. **Site 7 of 10 in cluster W**

Relative:
Higher

Actual:
34 ft.

UST FINDER:

Object ID:	296212
Facility ID:	NY5936
Name:	SHELL
Address:	112 FLATBUSH AVE
City,State,Zip:	BROOKLYN, NY 11201
Address Match Type:	Not reported
Open USTs:	0
Closed USTs:	17
TOS USTs:	0
Population 1500ft:	9374
Private Wells 1500ft:	8
Within 100yr Floodplain:	No
Land Use:	Developed, High Intensity
Within SPA:	No
SPA PWS Facility ID:	Not reported
SPA Water Type:	Not reported
SPA Facility Type:	Not reported
SPA HUC12:	Not reported
Within WHPA:	No
WHPA PWS Facility ID:	Not reported
WHPA Water Type:	Not reported
WHPA Facility Type:	Not reported
WHPA HUC12:	Not reported
Facility Status:	Closed UST(s)
Date of Last Inspection:	Not reported
EPA Region:	2
Tribe:	Not reported
Coordinate Source:	State
X Coord:	-73.9783399999999
Y Coord:	40.684983
Latitude:	40.684983
Longitude:	-73.97834

UST FINDER:

Object ID:	1317205
Facility ID:	NY5936
Tank ID:	NY108640
Tank Status:	Closed
Installation Date:	Not reported
Removal Date:	Not reported
Tank Capacity:	550
Substances:	Not reported
Tank Wall Type:	Not reported

Object ID:	1317206
Facility ID:	NY5936
Tank ID:	NY108639
Tank Status:	Closed
Installation Date:	Not reported
Removal Date:	Not reported
Tank Capacity:	550
Substances:	Not reported
Tank Wall Type:	Not reported

SHELL (Continued) **1028599395**

Object ID:	1317207
Facility ID:	NY5936
Tank ID:	NY108638
Tank Status:	Closed
Installation Date:	Not reported
Removal Date:	Not reported
Tank Capacity:	550
Substances:	Not reported
Tank Wall Type:	Not reported

Object ID:	1317208
Facility ID:	NY5936
Tank ID:	NY10080
Tank Status:	Closed
Installation Date:	Not reported
Removal Date:	Not reported
Tank Capacity:	550
Substances:	Not reported
Tank Wall Type:	Not reported

Object ID:	1317209
Facility ID:	NY5936
Tank ID:	NY10079
Tank Status:	Closed
Installation Date:	1966/12/01 16:00:01+00
Removal Date:	Not reported
Tank Capacity:	550
Substances:	Not reported
Tank Wall Type:	Not reported

Object ID:	1317210
Facility ID:	NY5936
Tank ID:	NY9093
Tank Status:	Closed
Installation Date:	Not reported
Removal Date:	Not reported
Tank Capacity:	550
Substances:	Not reported
Tank Wall Type:	Not reported

Object ID:	1317211
Facility ID:	NY5936
Tank ID:	NY9092
Tank Status:	Closed
Installation Date:	Not reported
Removal Date:	Not reported
Tank Capacity:	550
Substances:	Not reported
Tank Wall Type:	Not reported

Object ID:	1317212
Facility ID:	NY5936
Tank ID:	NY9091
Tank Status:	Closed
Installation Date:	Not reported
Removal Date:	Not reported
Tank Capacity:	550

SHELL (Continued) **1028599395**

Substances: Not reported
Tank Wall Type: Not reported

Object ID: 1317213
Facility ID: NY5936
Tank ID: NY9090
Tank Status: Closed
Installation Date: Not reported
Removal Date: Not reported
Tank Capacity: 550
Substances: Not reported
Tank Wall Type: Not reported

Object ID: 1317214
Facility ID: NY5936
Tank ID: NY9089
Tank Status: Closed
Installation Date: Not reported
Removal Date: Not reported
Tank Capacity: 550
Substances: Not reported
Tank Wall Type: Not reported

Object ID: 1317215
Facility ID: NY5936
Tank ID: NY9088
Tank Status: Closed
Installation Date: Not reported
Removal Date: Not reported
Tank Capacity: 550
Substances: Not reported
Tank Wall Type: Not reported

Object ID: 1317216
Facility ID: NY5936
Tank ID: NY9087
Tank Status: Closed
Installation Date: Not reported
Removal Date: Not reported
Tank Capacity: 550
Substances: Not reported
Tank Wall Type: Not reported

Object ID: 1317217
Facility ID: NY5936
Tank ID: NY8841
Tank Status: Closed
Installation Date: Not reported
Removal Date: Not reported
Tank Capacity: 550
Substances: Not reported
Tank Wall Type: Not reported

Object ID: 1317218
Facility ID: NY5936
Tank ID: NY9433
Tank Status: Closed

SHELL (Continued) **1028599395**

Installation Date:	1975/12/01 16:00:00+00
Removal Date:	Not reported
Tank Capacity:	4000
Substances:	Not reported
Tank Wall Type:	Not reported
Object ID:	1317219
Facility ID:	NY5936
Tank ID:	NY8768
Tank Status:	Closed
Installation Date:	1971/12/01 16:00:00+00
Removal Date:	Not reported
Tank Capacity:	550
Substances:	Not reported
Tank Wall Type:	Not reported
Object ID:	1317220
Facility ID:	NY5936
Tank ID:	NY8767
Tank Status:	Closed
Installation Date:	1970/12/01 16:00:00+00
Removal Date:	Not reported
Tank Capacity:	4000
Substances:	Not reported
Tank Wall Type:	Not reported
Object ID:	1317221
Facility ID:	NY5936
Tank ID:	NY8267
Tank Status:	Closed
Installation Date:	1975/12/01 16:00:00+00
Removal Date:	Not reported
Tank Capacity:	4000
Substances:	Not reported
Tank Wall Type:	Not reported

W402 **SHELL** **NY UST** **U000396427**
SW **112 FLATBUSH AVE** **N/A**
1/8-1/4 **BROOKLYN, NY 11201**
0.207 mi.
1095 ft. **Site 8 of 10 in cluster W**

Relative:
Higher

Actual:
34 ft.

UST:

Name:	SHELL
Address:	112 FLATBUSH AVE
City,State,Zip:	BROOKLYN, NY 11201
Id/Status:	2-191086 / Unregulated/Closed
Program Type:	PBS
Region:	STATE
DEC Region:	2
Expiration Date:	N/A
UTM X:	585795.10522
UTM Y:	4505472.86660
Site Type:	Retail Gasoline Sales

Affiliation Records:

Site Id:	5936

SHELL (Continued) **U000396427**

Affiliation Type:	Mail Contact
Company Name:	LARRY E. TYREE CO.,INC.
Contact Type:	Not reported
Contact Name:	GLENN GRAHAM
Address1:	208 ROUTE 109
Address2:	Not reported
City:	FARMINGDALE
State:	NY
Zip Code:	11735
Country Code:	001
Phone:	(516) 249-3150
EMail:	Not reported
Fax Number:	Not reported
Modified By:	TRANSLAT
Date Last Modified:	2004-03-04

Site Id:	5936
Affiliation Type:	Facility Operator
Company Name:	SHELL
Contact Type:	Not reported
Contact Name:	BRAD IVERSON
Address1:	Not reported
Address2:	Not reported
City:	Not reported
State:	NN
Zip Code:	Not reported
Country Code:	001
Phone:	(718) 942-4120
EMail:	Not reported
Fax Number:	Not reported
Modified By:	TRANSLAT
Date Last Modified:	2004-03-04

Site Id:	5936
Affiliation Type:	Emergency Contact
Company Name:	SHELL OIL COMPANY
Contact Type:	Not reported
Contact Name:	BRAD IVERSON
Address1:	Not reported
Address2:	Not reported
City:	Not reported
State:	NN
Zip Code:	Not reported
Country Code:	001
Phone:	(718) 942-4120
EMail:	Not reported
Fax Number:	Not reported
Modified By:	TRANSLAT
Date Last Modified:	2004-03-04

Site Id:	5936
Affiliation Type:	Facility Owner
Company Name:	SHELL OIL COMPANY
Contact Type:	Not reported
Contact Name:	Not reported
Address1:	ONE JERICHO PLAZA
Address2:	Not reported

SHELL (Continued) **U000396427**

City:	JERICHO
State:	NY
Zip Code:	11753
Country Code:	001
Phone:	(516) 937-3070
EMail:	Not reported
Fax Number:	Not reported
Modified By:	CGFREEDM
Date Last Modified:	2004-12-14

Tank Info:

Tank Number:	001
Tank ID:	7390
Tank Status:	Closed - Removed
Material Name:	Closed - Removed
Capacity Gallons:	4000
Install Date:	12/01/1970
Date Tank Closed:	09/01/1992
Registered:	True
Tank Location:	Underground
Tank Type:	Steel/carbon steel
Material Code:	0009
Common Name of Substance:	Gasoline

Tightness Test Method:	05
Date Test:	08/01/1988
Next Test Date:	Not reported
Pipe Model:	Not reported
Modified By:	MJGRIFFI
Last Modified:	05/09/2022

Equipment Records:

B00 - Tank External Protection - None
C00 - Pipe Location - No Piping
D02 - Pipe Type - Galvanized Steel
F00 - Pipe External Protection - None
G00 - Tank Secondary Containment - None
J02 - Dispenser - Suction Dispenser
A00 - Tank Internal Protection - None
H00 - Tank Leak Detection - None
I00 - Overfill - None

Tank Number:	002
Tank ID:	7391
Tank Status:	Closed - Removed
Material Name:	Closed - Removed
Capacity Gallons:	4000
Install Date:	12/01/1975
Date Tank Closed:	12/01/1975
Registered:	True
Tank Location:	Underground
Tank Type:	Steel/carbon steel
Material Code:	0009
Common Name of Substance:	Gasoline

SHELL (Continued) **U000396427**

Tightness Test Method: 05
Date Test: 08/01/1988
Next Test Date: Not reported
Pipe Model: Not reported
Modified By: MJGRIFFI
Last Modified: 05/09/2022

Equipment Records:

B00 - Tank External Protection - None
C00 - Pipe Location - No Piping
D02 - Pipe Type - Galvanized Steel
F00 - Pipe External Protection - None
G00 - Tank Secondary Containment - None
J02 - Dispenser - Suction Dispenser
A01 - Tank Internal Protection - Epoxy Liner
H00 - Tank Leak Detection - None
I00 - Overfill - None

Tank Number: 003
Tank ID: 7392
Tank Status: Closed - Removed
Material Name: Closed - Removed
Capacity Gallons: 4000
Install Date: 12/01/1975
Date Tank Closed: 12/01/1975
Registered: True
Tank Location: Underground
Tank Type: Steel/carbon steel
Material Code: 0009
Common Name of Substance: Gasoline

Tightness Test Method: 05
Date Test: 08/01/1988
Next Test Date: Not reported
Pipe Model: Not reported
Modified By: MJGRIFFI
Last Modified: 05/09/2022

Equipment Records:

B00 - Tank External Protection - None
C00 - Pipe Location - No Piping
D02 - Pipe Type - Galvanized Steel
F00 - Pipe External Protection - None
G00 - Tank Secondary Containment - None
J02 - Dispenser - Suction Dispenser
A01 - Tank Internal Protection - Epoxy Liner
H00 - Tank Leak Detection - None
I00 - Overfill - None

Tank Number: 004
Tank ID: 7393
Tank Status: Closed - Removed
Material Name: Closed - Removed
Capacity Gallons: 550
Install Date: 12/01/1971
Date Tank Closed: 12/01/1971

SHELL (Continued) **U000396427**

Registered: True
Tank Location: Underground
Tank Type: Steel/carbon steel
Material Code: 9999
Common Name of Substance: Other

Tightness Test Method: NN
Date Test: Not reported
Next Test Date: Not reported
Pipe Model: Not reported
Modified By: MJGRIFFI
Last Modified: 05/09/2022

Equipment Records:

B00 - Tank External Protection - None
C00 - Pipe Location - No Piping
D02 - Pipe Type - Galvanized Steel
F00 - Pipe External Protection - None
G00 - Tank Secondary Containment - None
A00 - Tank Internal Protection - None
H00 - Tank Leak Detection - None
I00 - Overfill - None

Tank Number: 005
Tank ID: 7394
Tank Status: Closed Prior to Micro Conversion, 03/91
Material Name: Closed Prior to Micro Conversion, 03/91
Capacity Gallons: 550
Install Date: 12/01/1966
Date Tank Closed: Not reported
Registered: True
Tank Location: Underground
Tank Type: Steel/carbon steel
Material Code: 0001
Common Name of Substance: #2 Fuel Oil (On-Site Consumption)

Tightness Test Method: NN
Date Test: Not reported
Next Test Date: Not reported
Pipe Model: Not reported
Modified By: MJGRIFFI
Last Modified: 05/09/2022

Equipment Records:

B00 - Tank External Protection - None
C00 - Pipe Location - No Piping
F00 - Pipe External Protection - None
D00 - Pipe Type - No Piping
G00 - Tank Secondary Containment - None
J02 - Dispenser - Suction Dispenser
A00 - Tank Internal Protection - None
H00 - Tank Leak Detection - None
I00 - Overfill - None

Tank Number: 006
Tank ID: 7395

SHELL (Continued) **U000396427**

Tank Status: Closed Prior to Micro Conversion, 03/91
Material Name: Closed Prior to Micro Conversion, 03/91
Capacity Gallons: 550
Install Date: Not reported
Date Tank Closed: Not reported
Registered: True
Tank Location: Underground
Tank Type: Steel/carbon steel
Material Code: 0009
Common Name of Substance: Gasoline

Tightness Test Method: NN
Date Test: Not reported
Next Test Date: Not reported
Pipe Model: Not reported
Modified By: MJGRIFFI
Last Modified: 05/09/2022

Equipment Records:

B00 - Tank External Protection - None
C00 - Pipe Location - No Piping
D02 - Pipe Type - Galvanized Steel
F00 - Pipe External Protection - None
J01 - Dispenser - Pressurized Dispenser
G00 - Tank Secondary Containment - None
A00 - Tank Internal Protection - None
H00 - Tank Leak Detection - None
I00 - Overfill - None

Tank Number: 007
Tank ID: 7396
Tank Status: Closed Prior to Micro Conversion, 03/91
Material Name: Closed Prior to Micro Conversion, 03/91
Capacity Gallons: 550
Install Date: Not reported
Date Tank Closed: Not reported
Registered: True
Tank Location: Underground
Tank Type: Steel/carbon steel
Material Code: 0009
Common Name of Substance: Gasoline

Tightness Test Method: NN
Date Test: Not reported
Next Test Date: Not reported
Pipe Model: Not reported
Modified By: MJGRIFFI
Last Modified: 05/09/2022

Equipment Records:

B00 - Tank External Protection - None
C00 - Pipe Location - No Piping
D02 - Pipe Type - Galvanized Steel
F00 - Pipe External Protection - None
J01 - Dispenser - Pressurized Dispenser
G00 - Tank Secondary Containment - None
A00 - Tank Internal Protection - None

SHELL (Continued) **U000396427**

H00 - Tank Leak Detection - None
I00 - Overfill - None

Tank Number: 008
Tank ID: 7397
Tank Status: Closed Prior to Micro Conversion, 03/91
Material Name: Closed Prior to Micro Conversion, 03/91
Capacity Gallons: 550
Install Date: Not reported
Date Tank Closed: Not reported
Registered: True
Tank Location: Underground
Tank Type: Steel/carbon steel
Material Code: 0009
Common Name of Substance: Gasoline

Tightness Test Method: NN
Date Test: Not reported
Next Test Date: Not reported
Pipe Model: Not reported
Modified By: MJGRIFFI
Last Modified: 05/09/2022

Equipment Records:

B00 - Tank External Protection - None
C00 - Pipe Location - No Piping
D02 - Pipe Type - Galvanized Steel
F00 - Pipe External Protection - None
J01 - Dispenser - Pressurized Dispenser
G00 - Tank Secondary Containment - None
A00 - Tank Internal Protection - None
H00 - Tank Leak Detection - None
I00 - Overfill - None

Tank Number: 009
Tank ID: 7398
Tank Status: Closed Prior to Micro Conversion, 03/91
Material Name: Closed Prior to Micro Conversion, 03/91
Capacity Gallons: 550
Install Date: Not reported
Date Tank Closed: Not reported
Registered: True
Tank Location: Underground
Tank Type: Steel/carbon steel
Material Code: 0009
Common Name of Substance: Gasoline

Tightness Test Method: NN
Date Test: Not reported
Next Test Date: Not reported
Pipe Model: Not reported
Modified By: MJGRIFFI
Last Modified: 05/09/2022

Equipment Records:

B00 - Tank External Protection - None

SHELL (Continued) **U000396427**

C00 - Pipe Location - No Piping
D02 - Pipe Type - Galvanized Steel
F00 - Pipe External Protection - None
J01 - Dispenser - Pressurized Dispenser
G00 - Tank Secondary Containment - None
A00 - Tank Internal Protection - None
H00 - Tank Leak Detection - None
I00 - Overfill - None

Tank Number: 010
Tank ID: 7399
Tank Status: Closed Prior to Micro Conversion, 03/91
Material Name: Closed Prior to Micro Conversion, 03/91
Capacity Gallons: 550
Install Date: Not reported
Date Tank Closed: Not reported
Registered: True
Tank Location: Underground
Tank Type: Steel/carbon steel
Material Code: 0009
Common Name of Substance: Gasoline

Tightness Test Method: NN
Date Test: Not reported
Next Test Date: Not reported
Pipe Model: Not reported
Modified By: MJGRIFFI
Last Modified: 05/09/2022

Equipment Records:

B00 - Tank External Protection - None
C00 - Pipe Location - No Piping
D02 - Pipe Type - Galvanized Steel
F00 - Pipe External Protection - None
J01 - Dispenser - Pressurized Dispenser
G00 - Tank Secondary Containment - None
A00 - Tank Internal Protection - None
H00 - Tank Leak Detection - None
I00 - Overfill - None

Tank Number: 011
Tank ID: 7400
Tank Status: Closed Prior to Micro Conversion, 03/91
Material Name: Closed Prior to Micro Conversion, 03/91
Capacity Gallons: 550
Install Date: Not reported
Date Tank Closed: Not reported
Registered: True
Tank Location: Underground
Tank Type: Steel/carbon steel
Material Code: 0009
Common Name of Substance: Gasoline

Tightness Test Method: NN
Date Test: Not reported
Next Test Date: Not reported

SHELL (Continued) **U000396427**

Pipe Model: Not reported
Modified By: MJGRIFFI
Last Modified: 05/09/2022

Equipment Records:

B00 - Tank External Protection - None
C00 - Pipe Location - No Piping
D02 - Pipe Type - Galvanized Steel
F00 - Pipe External Protection - None
J01 - Dispenser - Pressurized Dispenser
G00 - Tank Secondary Containment - None
A00 - Tank Internal Protection - None
H00 - Tank Leak Detection - None
I00 - Overfill - None

Tank Number: 012
Tank ID: 7401
Tank Status: Closed Prior to Micro Conversion, 03/91
Material Name: Closed Prior to Micro Conversion, 03/91
Capacity Gallons: 550
Install Date: Not reported
Date Tank Closed: Not reported
Registered: True
Tank Location: Underground
Tank Type: Steel/carbon steel
Material Code: 0009
Common Name of Substance: Gasoline

Tightness Test Method: NN
Date Test: Not reported
Next Test Date: Not reported
Pipe Model: Not reported
Modified By: MJGRIFFI
Last Modified: 05/09/2022

Equipment Records:

B00 - Tank External Protection - None
C00 - Pipe Location - No Piping
D02 - Pipe Type - Galvanized Steel
F00 - Pipe External Protection - None
J01 - Dispenser - Pressurized Dispenser
G00 - Tank Secondary Containment - None
A00 - Tank Internal Protection - None
H00 - Tank Leak Detection - None
I00 - Overfill - None

Tank Number: 013
Tank ID: 7402
Tank Status: Closed Prior to Micro Conversion, 03/91
Material Name: Closed Prior to Micro Conversion, 03/91
Capacity Gallons: 550
Install Date: Not reported
Date Tank Closed: Not reported
Registered: True
Tank Location: Underground
Tank Type: Steel/carbon steel

SHELL (Continued) **U000396427**

Material Code: 0009
Common Name of Substance: Gasoline

Tightness Test Method: NN
Date Test: Not reported
Next Test Date: Not reported
Pipe Model: Not reported
Modified By: MJGRIFFI
Last Modified: 05/09/2022

Equipment Records:

B00 - Tank External Protection - None
C00 - Pipe Location - No Piping
D02 - Pipe Type - Galvanized Steel
F00 - Pipe External Protection - None
J01 - Dispenser - Pressurized Dispenser
G00 - Tank Secondary Containment - None
A00 - Tank Internal Protection - None
H00 - Tank Leak Detection - None
I00 - Overfill - None

Tank Number: 014
Tank ID: 7403
Tank Status: Closed Prior to Micro Conversion, 03/91
Material Name: Closed Prior to Micro Conversion, 03/91
Capacity Gallons: 550
Install Date: Not reported
Date Tank Closed: Not reported
Registered: True
Tank Location: Underground
Tank Type: Steel/carbon steel
Material Code: 0009
Common Name of Substance: Gasoline

Tightness Test Method: NN
Date Test: Not reported
Next Test Date: Not reported
Pipe Model: Not reported
Modified By: MJGRIFFI
Last Modified: 05/09/2022

Equipment Records:

B00 - Tank External Protection - None
C00 - Pipe Location - No Piping
D02 - Pipe Type - Galvanized Steel
F00 - Pipe External Protection - None
J01 - Dispenser - Pressurized Dispenser
G00 - Tank Secondary Containment - None
A00 - Tank Internal Protection - None
H00 - Tank Leak Detection - None
I00 - Overfill - None

Tank Number: 015
Tank ID: 7404
Tank Status: Closed Prior to Micro Conversion, 03/91
Material Name: Closed Prior to Micro Conversion, 03/91

SHELL (Continued) **U000396427**

Capacity Gallons: 550
Install Date: Not reported
Date Tank Closed: Not reported
Registered: True
Tank Location: Underground
Tank Type: Steel/carbon steel
Material Code: 0009
Common Name of Substance: Gasoline

Tightness Test Method: NN
Date Test: Not reported
Next Test Date: Not reported
Pipe Model: Not reported
Modified By: MJGRIFFI
Last Modified: 05/09/2022

Equipment Records:

B00 - Tank External Protection - None
C00 - Pipe Location - No Piping
D02 - Pipe Type - Galvanized Steel
F00 - Pipe External Protection - None
J01 - Dispenser - Pressurized Dispenser
G00 - Tank Secondary Containment - None
A00 - Tank Internal Protection - None
H00 - Tank Leak Detection - None
I00 - Overfill - None

Tank Number: 016
Tank ID: 7405
Tank Status: Closed Prior to Micro Conversion, 03/91
Material Name: Closed Prior to Micro Conversion, 03/91
Capacity Gallons: 550
Install Date: Not reported
Date Tank Closed: Not reported
Registered: True
Tank Location: Underground
Tank Type: Steel/carbon steel
Material Code: 0009
Common Name of Substance: Gasoline

Tightness Test Method: NN
Date Test: Not reported
Next Test Date: Not reported
Pipe Model: Not reported
Modified By: MJGRIFFI
Last Modified: 05/09/2022

Equipment Records:

B00 - Tank External Protection - None
C00 - Pipe Location - No Piping
D02 - Pipe Type - Galvanized Steel
F00 - Pipe External Protection - None
J01 - Dispenser - Pressurized Dispenser
G00 - Tank Secondary Containment - None
A00 - Tank Internal Protection - None
H00 - Tank Leak Detection - None
I00 - Overfill - None

SHELL (Continued) **U000396427**

Tank Number:	017
Tank ID:	7406
Tank Status:	Closed Prior to Micro Conversion, 03/91
Material Name:	Closed Prior to Micro Conversion, 03/91
Capacity Gallons:	550
Install Date:	Not reported
Date Tank Closed:	Not reported
Registered:	True
Tank Location:	Underground
Tank Type:	Steel/carbon steel
Material Code:	0009
Common Name of Substance:	Gasoline
Tightness Test Method:	NN
Date Test:	Not reported
Next Test Date:	Not reported
Pipe Model:	Not reported
Modified By:	MJGRIFFI
Last Modified:	05/09/2022

Equipment Records:

B00 - Tank External Protection - None
C00 - Pipe Location - No Piping
D02 - Pipe Type - Galvanized Steel
F00 - Pipe External Protection - None
J01 - Dispenser - Pressurized Dispenser
G00 - Tank Secondary Containment - None
A00 - Tank Internal Protection - None
H00 - Tank Leak Detection - None
I00 - Overfill - None

W403 **SHELL SERVICE STATION** **RCRA NonGen / NLR** **1000552143**
SW **112 FLATBUSH AVE** **NYD986945368**
1/8-1/4 **BROOKLYN, NY 11201**
0.207 mi.
1095 ft. **Site 9 of 10 in cluster W**

Relative:
Higher

Actual:
34 ft.

RCRA Listings:

Date Form Received by Agency:	20070101
Handler Name:	Shell Service Station
Handler Address:	Flatbush Ave
Handler City,State,Zip:	BROOKLYN, NY 11201
EPA ID:	NYD986945368
Contact Name:	Not reported
Contact Address:	JERICHO PLZ
Contact City,State,Zip:	JERICHO, NY 11753
Contact Telephone:	Not reported
Contact Fax:	Not reported
Contact Email:	Not reported
Contact Title:	Not reported
EPA Region:	02
Land Type:	Not reported
Federal Waste Generator Description:	Not a generator, verified
Non-Notifier:	Not reported
Biennial Report Cycle:	Not reported
Accessibility:	Not reported
Active Site Indicator:	Not reported
State District Owner:	Ny

SHELL SERVICE STATION (Continued) **1000552143**

State District:		NYSDEC R2
Mailing Address:		JERICHO PLZ
Mailing City,State,Zip:		JERICHO, NY 11753
Owner Name:	Shell Oil Co	
Owner Type:		Private
Operator Name:	Shell Oil Co	
Operator Type:		Private
Short-Term Generator Activity:		No
Importer Activity:		No
Mixed Waste Generator:		No
Transporter Activity:		No
Transfer Facility Activity:		No
Recycler Activity with Storage:		No
Small Quantity On-Site Burner Exemption:		No
Smelting Melting and Refining Furnace Exemption:		No
Underground Injection Control:		No
Off-Site Waste Receipt:		No
Universal Waste Indicator:		No
Universal Waste Destination Facility:		No
Federal Universal Waste:		No
Active Site State-Reg Handler:		---
Federal Facility Indicator:		Not reported
Hazardous Secondary Material Indicator:		N
Sub-Part K Indicator:		Not reported
2018 GPRA Permit Baseline:		Not on the Baseline
2018 GPRA Renewals Baseline:		Not on the Baseline
202 GPRA Corrective Action Baseline:		No
Subject to Corrective Action Universe:		No
Non-TSDFs Where RCRA CA has Been Imposed Universe:		No
Corrective Action Priority Ranking:		No NCAPS ranking
Environmental Control Indicator:		No
Institutional Control Indicator:		No
Human Exposure Controls Indicator:		N/A
Groundwater Controls Indicator:		N/A
Significant Non-Complier Universe:		No
Unaddressed Significant Non-Complier Universe:		No
Addressed Significant Non-Complier Universe:		No
Significant Non-Complier With a Compliance Schedule Universe:		No
Financial Assurance Required:		Not reported
Handler Date of Last Change:		20150414
Recognized Trader-Importer:		No
Recognized Trader-Exporter:		No
Importer of Spent Lead Acid Batteries:		No
Exporter of Spent Lead Acid Batteries:		No
Recycler Activity Without Storage:		No
Manifest Broker:		No
Sub-Part P Indicator:		No

Hazardous Waste Summary:

Waste Code:	D001
Waste Description:	Ignitable Waste
Waste Code:	NONE
Waste Description:	Not Defined

SHELL SERVICE STATION (Continued) **1000552143**

Handler - Owner Operator:

Owner/Operator Indicator:	Owner
Owner/Operator Name: SHELL OIL CO	
Legal Status:	Private
Date Became Current:	Not reported
Date Ended Current:	Not reported
Owner/Operator Address:	NOT REQUIRED
Owner/Operator City,State,Zip:	NOT REQUIRED, WY 99999
Owner/Operator Telephone:	212-555-1212
Owner/Operator Telephone Ext:	Not reported
Owner/Operator Fax:	Not reported
Owner/Operator Email:	Not reported

Owner/Operator Indicator:	Operator
Owner/Operator Name: SHELL OIL CO	
Legal Status:	Private
Date Became Current:	Not reported
Date Ended Current:	Not reported
Owner/Operator Address:	NOT REQUIRED
Owner/Operator City,State,Zip:	NOT REQUIRED, WY 99999
Owner/Operator Telephone:	212-555-1212
Owner/Operator Telephone Ext:	Not reported
Owner/Operator Fax:	Not reported
Owner/Operator Email:	Not reported

Owner/Operator Indicator:	Owner
Owner/Operator Name: SHELL OIL CO	
Legal Status:	Private
Date Became Current:	Not reported
Date Ended Current:	Not reported
Owner/Operator Address:	NOT REQUIRED
Owner/Operator City,State,Zip:	NOT REQUIRED, WY 99999
Owner/Operator Telephone:	212-555-1212
Owner/Operator Telephone Ext:	Not reported
Owner/Operator Fax:	Not reported
Owner/Operator Email:	Not reported

Historic Generators:

Receive Date:	19950414
Handler Name: SHELL SERVICE STATION	
Federal Waste Generator Description:	Not reported
State District Owner:	Ny
Large Quantity Handler of Universal Waste:	No
Recognized Trader Importer:	No
Recognized Trader Exporter:	No
Spent Lead Acid Battery Importer:	No
Spent Lead Acid Battery Exporter:	No
Current Record:	No
Non Storage Recycler Activity:	Not reported
Electronic Manifest Broker:	Not reported

Receive Date:	20060101
Handler Name: SHELL SERVICE STATION	
Federal Waste Generator Description:	Not a generator, verified
State District Owner:	Ny
Large Quantity Handler of Universal Waste:	No

SHELL SERVICE STATION (Continued) **1000552143**

Recognized Trader Importer:	No
Recognized Trader Exporter:	No
Spent Lead Acid Battery Importer:	No
Spent Lead Acid Battery Exporter:	No
Current Record:	No
Non Storage Recycler Activity:	Not reported
Electronic Manifest Broker:	Not reported

Receive Date:	20070101
Handler Name: SHELL SERVICE STATION	
Federal Waste Generator Description:	Not a generator, verified
State District Owner:	Ny
Large Quantity Handler of Universal Waste:	No
Recognized Trader Importer:	No
Recognized Trader Exporter:	No
Spent Lead Acid Battery Importer:	No
Spent Lead Acid Battery Exporter:	No
Current Record:	Yes
Non Storage Recycler Activity:	Not reported
Electronic Manifest Broker:	Not reported

Receive Date:	19910319
Handler Name: SHELL SERVICE STATION	
Federal Waste Generator Description:	Large Quantity Generator
State District Owner:	Ny
Large Quantity Handler of Universal Waste:	No
Recognized Trader Importer:	No
Recognized Trader Exporter:	No
Spent Lead Acid Battery Importer:	No
Spent Lead Acid Battery Exporter:	No
Current Record:	No
Non Storage Recycler Activity:	Not reported
Electronic Manifest Broker:	Not reported

List of NAICS Codes and Descriptions:
NAICS Codes: No NAICS Codes Found

Facility Has Received Notices of Violations:
Violations: No Violations Found

Evaluation Action Summary:
Evaluations: No Evaluations Found

AA404 **NYCSCA PS 67K** **E MANIFEST** **1032215760**
SE **51 SAINT EDWARDS STREET** **N/A**
1/8-1/4 **BROOKLYN, NY 11205**
0.208 mi.
1100 ft. **Site 2 of 7 in cluster AA**

Relative: **Higher**
Actual: **22 ft.**

E MANIFEST:

Manifest Tracking Number:	001624778VES
Last Updated Date:	20200115
Shipped Date:	20200102
Received Date:	20200110
Manifest Status:	Signed

NYCSCA PS 67K (Continued) **1032215760**

Submission Type:	DataImage5Copy
Origin Type:	Service
Generator EPA ID:	NY0000382523
Generator Name:	Nycsca Ps 67k
Generator Location Street Number:	Not reported
Generator Location Street 1:	51 SAINT EDWARDS STREET
Generator Location Street 2:	Not reported
Generator Location City:	BROOKLYN
Generator Location State:	NY
Generator Location Zip:	11205
Generator Mail Street Number:	Not reported
Generator Mail Street 1:	51 Saint Edwards Street
Generator Mail Street 2:	Not reported
Generator Mail City:	Brooklyn
Generator Mail Zip:	11205
Generator Mail State:	NY
Generator Contact Company Name:	Not reported
Designated Facility EPA ID:	NJD980536593
Designated Facility Name:	Not reported
Designated Facility Mail Street Number:	1
Designated Facility Mail Street 1:	Not reported
Designated Facility Mail Street 2:	EDEN LANE
Designated Facility Mail City:	FLANDERS
Designated Facility Mail Zip:	07836
Designated Facility Mail State:	NJ
Designated Facility Location Street Number:	1
Designated Facility Location Street 1:	EDEN LANE
Designated Facility Location Street 2:	Not reported
Designated Facility Location City:	FLANDERS
Designated Facility Location Zip:	07836
Designated Facility Location State:	NJ
Designated Facility Contact Company Name:	Veolia Es Technical Solutions Llc
Manifest Residue Indicator:	N
Rejection Indicator:	N

Transporter:

Manifest Tracking Number:	001624778VES
Transporter Line Number:	1
Transporter EPA ID:	NJD080631369
Transporter Name:	Veolia Es Technical Solutions

Waste Line:

Manifest Tracking Number:	001624778VES
Waste Line Number:	1
U.S. DOT Hazardous Indicator:	Y
U.S. DOT ID Number:	NA3077
U.S. DOT Description:	Na3077, Hazardous Waste, Solid, N.O.S., (Lead), 9, Iii, Rq (D008)
Non-Hazardous Waste Description:	Not reported
Number of Containers:	1
Container Type Code:	DM
Container Type Description:	Metal drums, barrels, kegs
Waste Quantity:	60
Quantity Unit of Measure Code:	P
Quantity Unit of Measure Description:	Pounds
Waste Quantity, in Tons:	0.03
Acute Waste Quantity, in Tons:	0

NYCSCA PS 67K (Continued) **1032215760**

Non-Acute Waste Quantity, in Tons:	0.03
Waste Quantity, in Kilograms:	27.2109
Acute Waste Quantity, in Kilograms:	0
Non-Acute Waste Quantity, in Kilorgrams:	27.2109
Management Method Code:	H141
Management Method Description:	STORAGE, BULKING AND/OR TRANSFER OFF SITE
Waste Residue Indicator:	N
Quantity Discrepancy Indicator:	N
Waste Type Discrepancy Indicator:	N
Waste Density:	Not reported
Waste Density Unit of Measure Code:	Not reported
Waste Density Unit of Measure Description:	Not reported
Form Code:	Not reported
Form Code Description:	Not reported
Source Code:	Not reported
Source Code Description:	Not reported
Waste Minimization Code:	Not reported
Waste Minimization Code Description:	Not reported
Consent Number:	Not reported
EPA Waste Indicator:	Y
Federal Waste Codes:	D008
Quantity Haz Kg:	27.2109
Quantity Haz Tons:	0.03
Quantity Non Haz Kg:	0
Quantity Non Haz Tons:	0
State Waste Codes:	NY-L

AA405 **P.S. 67 - BROOKLYN K067** **NY AST** **A100416491**
SE **51 SAINT EDWARDS STREET** **N/A**
1/8-1/4 **BROOKLYN, NY 11205**
0.208 mi.
1100 ft. **Site 3 of 7 in cluster AA**

Relative:
Higher

Actual:
22 ft.

AST:

Name:	P.S. 67 - BROOKLYN K067
Address:	51 SAINT EDWARDS STREET
City,State,Zip:	BROOKLYN, NY 11205
Region:	STATE
DEC Region:	2
Site Status:	Active
Facility Id:	2-606279
Program Type:	PBS
UTM X:	586343.67246
UTM Y:	4505430.87771
Expiration Date:	07/11/2026
Site Type:	School

Affiliation Records:

Site Id:	28143
Affiliation Type:	Emergency Contact
Company Name:	NYC DEPARTMENT OF EDUCATION
Contact Type:	Not reported
Contact Name:	KEN MAHADEO
Address1:	Not reported
Address2:	Not reported
City:	Not reported
State:	NN
Zip Code:	Not reported

P.S. 67 - BROOKLYN K067 (Continued) **A100416491**

Country Code:	999
Phone:	(646) 210-7918
EMail:	Not reported
Fax Number:	Not reported
Modified By:	JSMACRI
Date Last Modified:	2020-02-04
Site Id:	28143
Affiliation Type:	Mail Contact
Company Name:	NYC DEPARTMENT OF EDUCATION
Contact Type:	Not reported
Contact Name:	JOSEPH YOUNGHESE
Address1:	FIELD OPERATIONS-FUEL DIVISION
Address2:	44-36 VERNON BLVD.
City:	LONG ISLAND CITY
State:	NY
Zip Code:	11101
Country Code:	001
Phone:	(718) 349-5751
EMail:	JYOUNGHESE@SCHOOLS.NYC.GOV
Fax Number:	Not reported
Modified By:	JSMACRI
Date Last Modified:	2023-10-19
Site Id:	28143
Affiliation Type:	Facility Owner
Company Name:	NYC DEPARTMENT OF EDUCATION
Contact Type:	MANAGER. FUEL DIVISION
Contact Name:	JOSEPH YOUNGHESE
Address1:	44-36 VERNON BLVD.
Address2:	Not reported
City:	LONG ISLAND CITY
State:	NY
Zip Code:	11101
Country Code:	001
Phone:	(718) 349-5751
EMail:	JYOUNGHESE@SCHOOLS.NYC.GOV
Fax Number:	Not reported
Modified By:	JSMACRI
Date Last Modified:	2023-10-12
Site Id:	28143
Affiliation Type:	Facility Operator
Company Name:	PUBLIC SCHOOL 67-BROOKLYN
Contact Type:	Not reported
Contact Name:	MATTHEW RANZIE
Address1:	Not reported
Address2:	Not reported
City:	Not reported
State:	NN
Zip Code:	Not reported
Country Code:	001
Phone:	(718) 797-3960
EMail:	Not reported
Fax Number:	Not reported
Modified By:	JSMACRI
Date Last Modified:	2021-12-14

P.S. 67 - BROOKLYN K067 (Continued) **A100416491**

Tank Info:

Tank Number:	001
Tank Id:	61208
Material Code:	0001
Common Name of Substance:	#2 Fuel Oil (On-Site Consumption)

Equipment Records:

G02 - Tank Secondary Containment - Vault (w/access)
I04 - Overfill - Product Level Gauge (A/G)
C03 - Pipe Location - Aboveground/Underground Combination
L00 - Piping Leak Detection - None
H06 - Tank Leak Detection - Impervious Barrier/Concrete Pad (A/G)
J02 - Dispenser - Suction Dispenser
A00 - Tank Internal Protection - None
B01 - Tank External Protection - Painted/Asphalt Coating
D01 - Pipe Type - Steel/Carbon Steel/Iron
E00 - Piping Secondary Containment - None
F01 - Pipe External Protection - Painted/Asphalt Coating
K01 - Spill Prevention - Catch Basin
H01 - Tank Leak Detection - Interstitial - Electronic Monitoring
I02 - Overfill - High Level Alarm

Tank Location:	Aboveground - on saddles, legs, racks, etc.... Tank bottom is elevated above grade or tank pad, allowing visual inspection.
Tank Type:	Steel/Carbon Steel/Iron
Tank Status:	In Service
Pipe Model:	Not reported
Install Date:	01/01/1997
Capacity Gallons:	6600
Tightness Test Method:	34
Date Test:	06/26/2023
Next Test Date:	Not reported
Date Tank Closed:	Not reported
Register:	True
Modified By:	LABATIST
Last Modified:	09/22/2023
Material Name:	#2 fuel oil (on-site consumption)

AA406 **NYC DOE 067K** **E MANIFEST** **1032214856**
SE **51 SAINT EDWARDS STREET** **N/A**
1/8-1/4 **BROOKLYN, NY 11205**
0.208 mi.
1100 ft. **Site 4 of 7 in cluster AA**

Relative:
Higher

Actual:
22 ft.

E MANIFEST:

Manifest Tracking Number:	011992909FLE
Last Updated Date:	20200224
Shipped Date:	20200207
Received Date:	20200210
Manifest Status:	Signed
Submission Type:	DataImage5Copy
Origin Type:	Service
Generator EPA ID:	NY0000382523
Generator Name:	Nyc Doe 067k
Generator Location Street Number:	Not reported
Generator Location Street 1:	51 SAINT EDWARDS STREET
Generator Location Street 2:	Not reported

NYC DOE 067K (Continued) **1032214856**

Generator Location City:	BROOKLYN
Generator Location State:	NY
Generator Location Zip:	11205
Generator Mail Street Number:	Not reported
Generator Mail Street 1:	44-36 Vernon Blvd.
Generator Mail Street 2:	Not reported
Generator Mail City:	Long Island City
Generator Mail Zip:	11101
Generator Mail State:	NY
Generator Contact Company Name:	Not reported
Designated Facility EPA ID:	NYD077444263
Designated Facility Name:	Triumvirate Environmental (Nyc), Llc
Designated Facility Mail Street Number:	Not reported
Designated Facility Mail Street 1:	Not reported
Designated Facility Mail Street 2:	42-14 19th Avenue
Designated Facility Mail City:	Astoria
Designated Facility Mail Zip:	11105
Designated Facility Mail State:	NY
Designated Facility Location Street Number:	Not reported
Designated Facility Location Street 1:	42-14 19th Avenue
Designated Facility Location Street 2:	Not reported
Designated Facility Location City:	Astoria
Designated Facility Location Zip:	11105
Designated Facility Location State:	NY
Designated Facility Contact Company Name:	Not reported
Manifest Residue Indicator:	N
Rejection Indicator:	N

Manifest Tracking Number:	011992973FLE
Last Updated Date:	20200224
Shipped Date:	20200205
Received Date:	20200206
Manifest Status:	Signed
Submission Type:	DataImage5Copy
Origin Type:	Service
Generator EPA ID:	NY0000382523
Generator Name:	Nyc Doe 067k
Generator Location Street Number:	Not reported
Generator Location Street 1:	51 SAINT EDWARDS STREET
Generator Location Street 2:	Not reported
Generator Location City:	BROOKLYN
Generator Location State:	NY
Generator Location Zip:	11205
Generator Mail Street Number:	Not reported
Generator Mail Street 1:	44-36 Vernon Blvd.
Generator Mail Street 2:	Not reported
Generator Mail City:	Long Island City
Generator Mail Zip:	11101
Generator Mail State:	NY
Generator Contact Company Name:	Not reported
Designated Facility EPA ID:	NYD077444263
Designated Facility Name:	Triumvirate Environmental (Nyc), Llc
Designated Facility Mail Street Number:	Not reported
Designated Facility Mail Street 1:	Not reported
Designated Facility Mail Street 2:	42-14 19th Avenue
Designated Facility Mail City:	Astoria
Designated Facility Mail Zip:	11105

NYC DOE 067K (Continued) **1032214856**

Designated Facility Mail State:	NY
Designated Facility Location Street Number:	Not reported
Designated Facility Location Street 1:	42-14 19th Avenue
Designated Facility Location Street 2:	Not reported
Designated Facility Location City:	Astoria
Designated Facility Location Zip:	11105
Designated Facility Location State:	NY
Designated Facility Contact Company Name:	Not reported
Manifest Residue Indicator:	N
Rejection Indicator:	N

Manifest Tracking Number:	011992975FLE
Last Updated Date:	20200224
Shipped Date:	20200205
Received Date:	20200206
Manifest Status:	Signed
Submission Type:	DataImage5Copy
Origin Type:	Service
Generator EPA ID:	NY0000382523
Generator Name:	Nyc Doe 067k
Generator Location Street Number:	Not reported
Generator Location Street 1:	51 SAINT EDWARDS STREET
Generator Location Street 2:	Not reported
Generator Location City:	BROOKLYN
Generator Location State:	NY
Generator Location Zip:	11205
Generator Mail Street Number:	Not reported
Generator Mail Street 1:	44-36 Vernon Blvd.
Generator Mail Street 2:	Not reported
Generator Mail City:	Long Island City
Generator Mail Zip:	11101
Generator Mail State:	NY
Generator Contact Company Name:	Not reported
Designated Facility EPA ID:	NYD077444263
Designated Facility Name:	Triumvirate Environmental (Nyc), Llc
Designated Facility Mail Street Number:	Not reported
Designated Facility Mail Street 1:	Not reported
Designated Facility Mail Street 2:	42-14 19th Avenue
Designated Facility Mail City:	Astoria
Designated Facility Mail Zip:	11105
Designated Facility Mail State:	NY
Designated Facility Location Street Number:	Not reported
Designated Facility Location Street 1:	42-14 19th Avenue
Designated Facility Location Street 2:	Not reported
Designated Facility Location City:	Astoria
Designated Facility Location Zip:	11105
Designated Facility Location State:	NY
Designated Facility Contact Company Name:	Not reported
Manifest Residue Indicator:	N
Rejection Indicator:	N

Manifest Tracking Number:	011993112FLE
Last Updated Date:	20211129
Shipped Date:	20211026
Received Date:	20211102
Manifest Status:	Signed
Submission Type:	DataImage5Copy

NYC DOE 067K (Continued) **1032214856**

Origin Type:	Service
Generator EPA ID:	NY0000382523
Generator Name:	Nyc Doe 067k
Generator Location Street Number:	Not reported
Generator Location Street 1:	51 SAINT EDWARDS STREET
Generator Location Street 2:	Not reported
Generator Location City:	BROOKLYN
Generator Location State:	NY
Generator Location Zip:	11205
Generator Mail Street Number:	Not reported
Generator Mail Street 1:	44-36 Vernon Blvd.
Generator Mail Street 2:	Not reported
Generator Mail City:	Long Island City
Generator Mail Zip:	11101
Generator Mail State:	NY
Generator Contact Company Name:	Not reported
Designated Facility EPA ID:	NYD077444263
Designated Facility Name:	Triumvirate Environmental (Nyc), Llc
Designated Facility Mail Street Number:	Not reported
Designated Facility Mail Street 1:	Not reported
Designated Facility Mail Street 2:	42-14 19th Avenue
Designated Facility Mail City:	Astoria
Designated Facility Mail Zip:	11105
Designated Facility Mail State:	NY
Designated Facility Location Street Number:	Not reported
Designated Facility Location Street 1:	42-14 19th Avenue
Designated Facility Location Street 2:	Not reported
Designated Facility Location City:	Astoria
Designated Facility Location Zip:	11105
Designated Facility Location State:	NY
Designated Facility Contact Company Name:	Not reported
Manifest Residue Indicator:	N
Rejection Indicator:	N

Manifest Tracking Number:	011993282FLE
Last Updated Date:	20221122
Shipped Date:	20221019
Received Date:	20221110
Manifest Status:	Signed
Submission Type:	DataImage5Copy
Origin Type:	Service
Generator EPA ID:	NY0000382523
Generator Name:	Nyc Doe 067k
Generator Location Street Number:	Not reported
Generator Location Street 1:	51 SAINT EDWARDS STREET
Generator Location Street 2:	Not reported
Generator Location City:	BROOKLYN
Generator Location State:	NY
Generator Location Zip:	11205
Generator Mail Street Number:	Not reported
Generator Mail Street 1:	44-36 Vernon Blvd.
Generator Mail Street 2:	Not reported
Generator Mail City:	Long Island City
Generator Mail Zip:	11101
Generator Mail State:	NY
Generator Contact Company Name:	Not reported
Designated Facility EPA ID:	NYD077444263

NYC DOE 067K (Continued) **1032214856**

Designated Facility Name:	Triumvirate Environmental (Nyc), Llc
Designated Facility Mail Street Number:	Not reported
Designated Facility Mail Street 1:	Not reported
Designated Facility Mail Street 2:	42-14 19th Avenue
Designated Facility Mail City:	Astoria
Designated Facility Mail Zip:	11105
Designated Facility Mail State:	NY
Designated Facility Location Street Number:	Not reported
Designated Facility Location Street 1:	42-14 19th Avenue
Designated Facility Location Street 2:	Not reported
Designated Facility Location City:	Astoria
Designated Facility Location Zip:	11105
Designated Facility Location State:	NY
Designated Facility Contact Company Name:	Not reported
Manifest Residue Indicator:	N
Rejection Indicator:	N

Manifest Tracking Number:	011990188FLE
Last Updated Date:	20231127
Shipped Date:	20231027
Received Date:	20231115
Manifest Status:	Signed
Submission Type:	DataImage5Copy
Origin Type:	Service
Generator EPA ID:	NY0000382523
Generator Name:	Nyc Doe 067k
Generator Location Street Number:	51
Generator Location Street 1:	51 SAINT EDWARDS STREET
Generator Location Street 2:	Not reported
Generator Location City:	BROOKLYN
Generator Location State:	NY
Generator Location Zip:	11205
Generator Mail Street Number:	SCAIEH 30-30
Generator Mail Street 1:	44-36 Vernon Blvd.
Generator Mail Street 2:	Not reported
Generator Mail City:	Long Island City
Generator Mail Zip:	11101
Generator Mail State:	NY
Generator Contact Company Name:	Not reported
Designated Facility EPA ID:	NYD077444263
Designated Facility Name:	Triumvirate Environmental (Nyc), Llc
Designated Facility Mail Street Number:	42-14
Designated Facility Mail Street 1:	Not reported
Designated Facility Mail Street 2:	19th Avenue
Designated Facility Mail City:	Astoria
Designated Facility Mail Zip:	11105
Designated Facility Mail State:	NY
Designated Facility Location Street Number:	42-14
Designated Facility Location Street 1:	19th Avenue
Designated Facility Location Street 2:	Not reported
Designated Facility Location City:	Astoria
Designated Facility Location Zip:	11105
Designated Facility Location State:	NY
Designated Facility Contact Company Name:	Not reported
Manifest Residue Indicator:	N
Rejection Indicator:	N

NYC DOE 067K (Continued) **1032214856**

Transporter:

Manifest Tracking Number:	011990188FLE
Transporter Line Number:	1
Transporter EPA ID:	NYR000093666
Transporter Name:	Abc Construction Contracting Inc

Waste Line:

Manifest Tracking Number:	011990188FLE
Waste Line Number:	1
U.S. DOT Hazardous Indicator:	Y
U.S. DOT ID Number:	NA3077
U.S. DOT Description:	Na3077, Hazardous Waste, Solid, N.O.S. ((Lead, Debris)), 9, Iii Rq: (D008)
Non-Hazardous Waste Description:	Not reported
Number of Containers:	1
Container Type Code:	DM
Container Type Description:	Metal drums, barrels, kegs
Waste Quantity:	75
Quantity Unit of Measure Code:	P
Quantity Unit of Measure Description:	Pounds
Waste Quantity, in Tons:	0.0375
Acute Waste Quantity, in Tons:	0
Non-Acute Waste Quantity, in Tons:	0.0375
Waste Quantity, in Kilograms:	34.013626
Acute Waste Quantity, in Kilograms:	0
Non-Acute Waste Quantity, in Kilorgrams:	34.013626
Management Method Code:	H141
Management Method Description:	STORAGE, BULKING AND/OR TRANSFER OFF SITE
Waste Residue Indicator:	N
Quantity Discrepancy Indicator:	N
Waste Type Discrepancy Indicator:	N
Waste Density:	Not reported
Waste Density Unit of Measure Code:	Not reported
Waste Density Unit of Measure Description:	Not reported
Form Code:	Not reported
Form Code Description:	Not reported
Source Code:	Not reported
Source Code Description:	Not reported
Waste Minimization Code:	Not reported
Waste Minimization Code Description:	Not reported
Consent Number:	Not reported
EPA Waste Indicator:	Y
Federal Waste Codes:	D008
Quantity Haz Kg:	34.013626
Quantity Haz Tons:	0.0375
Quantity Non Haz Kg:	Not reported
Quantity Non Haz Tons:	Not reported
State Waste Codes:	NY-T

AA407 **NYC BD OF ED - PUBLIC SCHOOL 67 BKLYN** **RCRA-LQG** **1004755807**
SE **51 ST EDWARDS ST** **NY MANIFEST** **NY0000382523**
1/8-1/4 **BROOKLYN, NY 11205**
0.208 mi.
1100 ft. **Site 5 of 7 in cluster AA**

Relative: **Higher**
Actual: **22 ft.**

RCRA Listings:

Date Form Received by Agency:		20120217
Handler Name:		Nyc Bd Of Ed - Public School 67 Bklyn
Handler Address:		St Edwards St
Handler City,State,Zip:		BROOKLYN, NY 11205
EPA ID:		NY0000382523
Contact Name:		ALEXANDER LEMPERT
Contact Address:		THOMSON AVE
Contact City,State,Zip:		LONG ISLAND CITY, NY 11101
Contact Telephone:		718-472-8501
Contact Fax:		Not reported
Contact Email:		ALEMPERT@NYCSCA.ORG
Contact Title:		SCA IEH DIRECTOR
EPA Region:		02
Land Type:		Municipal
Federal Waste Generator Description:		Large Quantity Generator
Non-Notifier:		Not reported
Biennial Report Cycle:		2011
Accessibility:		Not reported
Active Site Indicator:		Handler Activities
State District Owner:		Ny
State District:		NYSDEC R2
Mailing Address:		THOMSON AVE
Mailing City,State,Zip:		LONG ISLAND CITY, NY 11101
Owner Name:	Nyc Dept Of Ed	
Owner Type:		Municipal
Operator Name:	Nyc Dept Of Ed	
Operator Type:		Municipal
Short-Term Generator Activity:		No
Importer Activity:		No
Mixed Waste Generator:		No
Transporter Activity:		No
Transfer Facility Activity:		No
Recycler Activity with Storage:		No
Small Quantity On-Site Burner Exemption:		No
Smelting Melting and Refining Furnace Exemption:		No
Underground Injection Control:		No
Off-Site Waste Receipt:		No
Universal Waste Indicator:		No
Universal Waste Destination Facility:		No
Federal Universal Waste:		No
Active Site State-Reg Handler:		---
Federal Facility Indicator:		Not reported
Hazardous Secondary Material Indicator:		N
Sub-Part K Indicator:		Not reported
2018 GPRA Permit Baseline:		Not on the Baseline
2018 GPRA Renewals Baseline:		Not on the Baseline
202 GPRA Corrective Action Baseline:		No
Subject to Corrective Action Universe:		No
Non-TSDFs Where RCRA CA has Been Imposed Universe:		No
Corrective Action Priority Ranking:		No NCAPS ranking
Environmental Control Indicator:		No
Institutional Control Indicator:		No

NYC BD OF ED - PUBLIC SCHOOL 67 BKLYN (Continued) **1004755807**

Human Exposure Controls Indicator:	N/A
Groundwater Controls Indicator:	N/A
Significant Non-Complier Universe:	No
Unaddressed Significant Non-Complier Universe:	No
Addressed Significant Non-Complier Universe:	No
Significant Non-Complier With a Compliance Schedule Universe:	No
Financial Assurance Required:	Not reported
Handler Date of Last Change:	20150414
Recognized Trader-Importer:	No
Recognized Trader-Exporter:	No
Importer of Spent Lead Acid Batteries:	No
Exporter of Spent Lead Acid Batteries:	No
Recycler Activity Without Storage:	No
Manifest Broker:	No
Sub-Part P Indicator:	No

Biennial: List of Years
Year: 2011

Click Here for Biennial Reporting System Data:

Hazardous Waste Summary:
Waste Code: D000
Waste Description: Not Defined

Waste Code: D008
Waste Description: Lead

Handler - Owner Operator:

Owner/Operator Indicator:	Operator
Owner/Operator Name: NYC DEPT OF ED	
Legal Status:	Municipal
Date Became Current:	19230111
Date Ended Current:	Not reported
Owner/Operator Address:	Not reported
Owner/Operator City,State,Zip:	Not reported
Owner/Operator Telephone:	Not reported
Owner/Operator Telephone Ext:	Not reported
Owner/Operator Fax:	Not reported
Owner/Operator Email:	Not reported

Owner/Operator Indicator:	Operator
Owner/Operator Name: NYC BOARD OF EDUCATION	
Legal Status:	Municipal
Date Became Current:	Not reported
Date Ended Current:	Not reported
Owner/Operator Address:	28-11 QUEENS PLZ N
Owner/Operator City,State,Zip:	LONG ISLAND CITY, NY 11101
Owner/Operator Telephone:	718-349-5600
Owner/Operator Telephone Ext:	Not reported
Owner/Operator Fax:	Not reported
Owner/Operator Email:	Not reported

Owner/Operator Indicator:	Owner
Owner/Operator Name: NYC BOARD OF EDUCATION	
Legal Status:	Municipal

NYC BD OF ED - PUBLIC SCHOOL 67 BKLYN (Continued) **1004755807**

Date Became Current: Not reported
Date Ended Current: Not reported
Owner/Operator Address: 28-11 QUEENS PLZ N
Owner/Operator City,State,Zip: LONG ISLAND CITY, NY 11101
Owner/Operator Telephone: 718-349-5600
Owner/Operator Telephone Ext: Not reported
Owner/Operator Fax: Not reported
Owner/Operator Email: Not reported

Owner/Operator Indicator: Owner
Owner/Operator Name: NYC BOARD OF EDUCATION
Legal Status: Municipal
Date Became Current: Not reported
Date Ended Current: Not reported
Owner/Operator Address: 28-11 QUEENS PLZ N
Owner/Operator City,State,Zip: LONG ISLAND CITY, NY 11101
Owner/Operator Telephone: 718-349-5600
Owner/Operator Telephone Ext: Not reported
Owner/Operator Fax: Not reported
Owner/Operator Email: Not reported

Owner/Operator Indicator: Owner
Owner/Operator Name: NYC DEPT OF ED
Legal Status: Municipal
Date Became Current: 19230111
Date Ended Current: Not reported
Owner/Operator Address: 44-36 VERNON BLVD
Owner/Operator City,State,Zip: LONG ISLAND CITY, NY 11101
Owner/Operator Telephone: Not reported
Owner/Operator Telephone Ext: Not reported
Owner/Operator Fax: Not reported
Owner/Operator Email: Not reported

Historic Generators:
Receive Date: 20120217
Handler Name: NYC BD OF ED - PUBLIC SCHOOL 67 BKLYN
Federal Waste Generator Description: Large Quantity Generator
State District Owner: Ny
Large Quantity Handler of Universal Waste: No
Recognized Trader Importer: No
Recognized Trader Exporter: No
Spent Lead Acid Battery Importer: No
Spent Lead Acid Battery Exporter: No
Current Record: Yes
Non Storage Recycler Activity: Not reported
Electronic Manifest Broker: Not reported

Receive Date: 20060101
Handler Name: NYC BD OF ED - PUBLIC SCHOOL 67 BKLYN
Federal Waste Generator Description: Very Small Quantity Generator (formerly Conditionally-Exempt Small Quantity Generator
State District Owner: Ny
Large Quantity Handler of Universal Waste: No
Recognized Trader Importer: No
Recognized Trader Exporter: No
Spent Lead Acid Battery Importer: No
Spent Lead Acid Battery Exporter: No

NYC BD OF ED - PUBLIC SCHOOL 67 BKLYN (Continued) **1004755807**

Current Record: No
Non Storage Recycler Activity: Not reported
Electronic Manifest Broker: Not reported

Receive Date: 20070101
Handler Name: NYC BD OF ED - PUBLIC SCHOOL 67 BKLYN
Federal Waste Generator Description: Very Small Quantity Generator (formerly Conditionally-Exempt Small Quantity Generator
State District Owner: Ny
Large Quantity Handler of Universal Waste: No
Recognized Trader Importer: No
Recognized Trader Exporter: No
Spent Lead Acid Battery Importer: No
Spent Lead Acid Battery Exporter: No
Current Record: No
Non Storage Recycler Activity: Not reported
Electronic Manifest Broker: Not reported

Receive Date: 19950810
Handler Name: NYC BD OF ED - PUBLIC SCHOOL 67 BKLYN
Federal Waste Generator Description: Very Small Quantity Generator (formerly Conditionally-Exempt Small Quantity Generator
State District Owner: Ny
Large Quantity Handler of Universal Waste: No
Recognized Trader Importer: No
Recognized Trader Exporter: No
Spent Lead Acid Battery Importer: No
Spent Lead Acid Battery Exporter: No
Current Record: No
Non Storage Recycler Activity: Not reported
Electronic Manifest Broker: Not reported

List of NAICS Codes and Descriptions:
NAICS Code: 61111
NAICS Description: Elementary And Secondary Schools

Facility Has Received Notices of Violations:
Violations: No Violations Found

Evaluation Action Summary:
Evaluations: No Evaluations Found

NY MANIFEST:
EPA ID: NY0000382523
Country: USA
Name: Nyc Board Of Education-Ps67k
Address: 51 EDWARDS ST
Address 2: Not reported
City,State,Zip: BROOKLYN, NY 11205
Zip 4: Not reported
Location Address 1: 51 SAINT EDWARDS STREET
Location Address 2: Not reported
Location City,State,Zip: BROOKLYN, NY 11205
Location Zip 4: Not reported

NYC BD OF ED - PUBLIC SCHOOL 67 BKLYN (Continued) **1004755807**

Facility Status: Not reported
Total Tanks: Not reported
Code: BP

Mailing:
Mailing Name: Nyc Board Of Education-Ps67k
Mailing Contact: Jack Brucculeri
Mailing Address 1: 28-11 QUEENS PLAZA NORTH
Mailing Address 2: Not reported
Mailing City,State,Zip: LONG ISLAND CITY, NY 11101
Mailing Zip 4: Not reported
Mailing Country: USA
Mailing Phone: 7183616094

Manifest Data:
Document ID: Not reported
Manifest Status: Not reported
Trans1 State ID: NJD054126164
Year: 2018
Trans2 State ID: Not reported
Generator Ship Date: 11/11/2011
Trans1 Recv Date: 11/11/2011
Trans2 Recv Date: Not reported
TSD Site Recv Date: 12/06/2011
Part A Recv Date: Not reported
Part B Recv Date: Not reported
Generator EPA ID: NY0000382523
Trans1 EPA ID: Not reported
Trans2 EPA ID: Not reported
TSDF ID 1: MID048090633
TSDF ID 2: Not reported
Manifest Tracking Number: 008574903JJK
Import Indicator: N
Export Indicator: N
Discr Quantity Indicator: Y
Discr Type Indicator: N
Discr Residue Indicator: N
Discr Partial Reject Indicator: N
Discr Full Reject Indicator: N
Manifest Ref Number: Not reported
Alt Facility RCRA ID: Not reported
Alt Facility Sign Date: Not reported
MGMT Method Type Code: H141
Waste Code a: B007
Waste Code b: Not reported
Waste Code c: Not reported
Waste Code e: Not reported
Waste Code f: Not reported
Waste Code g: Not reported
Waste Code 1: Not reported
Waste Code 2: Not reported
Waste Code 3: Not reported
Waste Code 4: Not reported
Waste Code 5: Not reported
Waste Code 6: Not reported
Quantity: 1981
Units: Kilograms

NYC BD OF ED - PUBLIC SCHOOL 67 BKLYN (Continued) **1004755807**

Number of Containers: 1
Container Type: Metal boxes, cartons, cases (including roll-offs)
Handling Method: Landfill
Specific Gravity: 1

Document ID: Not reported
Manifest Status: Not reported
Trans1 State ID: NJD054126164
Year: 2018
Trans2 State ID: Not reported
Generator Ship Date: 10/07/2011
Trans1 Recv Date: 10/07/2011
Trans2 Recv Date: Not reported
TSD Site Recv Date: 11/04/2011
Part A Recv Date: Not reported
Part B Recv Date: Not reported
Generator EPA ID: NY0000382523
Trans1 EPA ID: Not reported
Trans2 EPA ID: Not reported
TSDF ID 1: MID048090633
TSDF ID 2: Not reported
Manifest Tracking Number: 008574855JJK
Import Indicator: N
Export Indicator: N
Discr Quantity Indicator: Y
Discr Type Indicator: N
Discr Residue Indicator: N
Discr Partial Reject Indicator: N
Discr Full Reject Indicator: N
Manifest Ref Number: Not reported
Alt Facility RCRA ID: Not reported
Alt Facility Sign Date: Not reported
MGMT Method Type Code: H141
Waste Code a: Not reported
Waste Code b: Not reported
Waste Code c: B007
Waste Code e: Not reported
Waste Code f: Not reported
Waste Code g: Not reported
Waste Code 1: Not reported
Waste Code 2: Not reported
Waste Code 3: Not reported
Waste Code 4: Not reported
Waste Code 5: Not reported
Waste Code 6: Not reported
Quantity: 2181
Units: Kilograms
Number of Containers: 1
Container Type: Metal boxes, cartons, cases (including roll-offs)
Handling Method: Landfill
Specific Gravity: 1

Document ID: Not reported
Manifest Status: Not reported
Trans1 State ID: MAC300016672
Year: 2018
Trans2 State ID: NYD982792814

NYC BD OF ED - PUBLIC SCHOOL 67 BKLYN (Continued) **1004755807**

Generator Ship Date:	01/27/2014
Trans1 Recv Date:	01/27/2014
Trans2 Recv Date:	01/29/2014
TSD Site Recv Date:	02/05/2014
Part A Recv Date:	Not reported
Part B Recv Date:	Not reported
Generator EPA ID:	NY0000382523
Trans1 EPA ID:	Not reported
Trans2 EPA ID:	Not reported
TSDF ID 1:	OHD048415665
TSDF ID 2:	Not reported
Manifest Tracking Number:	006924821FLE
Import Indicator:	N
Export Indicator:	N
Discr Quantity Indicator:	N
Discr Type Indicator:	N
Discr Residue Indicator:	N
Discr Partial Reject Indicator:	N
Discr Full Reject Indicator:	N
Manifest Ref Number:	Not reported
Alt Facility RCRA ID:	Not reported
Alt Facility Sign Date:	Not reported
MGMT Method Type Code:	H040
Waste Code a:	Ignitable Waste
Waste Code b:	Not reported
Waste Code c:	Not reported
Waste Code e:	Not reported
Waste Code f:	Not reported
Waste Code g:	Not reported
Waste Code 1:	Not reported
Waste Code 2:	Not reported
Waste Code 3:	Not reported
Waste Code 4:	Not reported
Waste Code 5:	Not reported
Waste Code 6:	Not reported
Quantity:	1936
Units:	Pounds
Number of Containers:	8
Container Type:	Fiberboard or plastic drums, barrels, kegs
Handling Method:	Burn
Specific Gravity:	1
Document ID:	Not reported
Manifest Status:	Not reported
Trans1 State ID:	MAD985286988
Year:	2018
Trans2 State ID:	Not reported
Generator Ship Date:	05/10/2011
Trans1 Recv Date:	05/10/2011
Trans2 Recv Date:	Not reported
TSD Site Recv Date:	05/16/2011
Part A Recv Date:	Not reported
Part B Recv Date:	Not reported
Generator EPA ID:	NY0000382523
Trans1 EPA ID:	Not reported
Trans2 EPA ID:	Not reported
TSDF ID 1:	NYD077444263

NYC BD OF ED - PUBLIC SCHOOL 67 BKLYN (Continued) **1004755807**

TSDF ID 2:	Not reported
Manifest Tracking Number:	004552823FLE
Import Indicator:	N
Export Indicator:	N
Discr Quantity Indicator:	N
Discr Type Indicator:	N
Discr Residue Indicator:	N
Discr Partial Reject Indicator:	N
Discr Full Reject Indicator:	N
Manifest Ref Number:	Not reported
Alt Facility RCRA ID:	Not reported
Alt Facility Sign Date:	Not reported
MGMT Method Type Code:	H141
Waste Code a:	B007
Waste Code b:	Not reported
Waste Code c:	Not reported
Waste Code e:	Not reported
Waste Code f:	Not reported
Waste Code g:	Not reported
Waste Code 1:	Not reported
Waste Code 2:	Not reported
Waste Code 3:	Not reported
Waste Code 4:	Not reported
Waste Code 5:	Not reported
Waste Code 6:	Not reported
Quantity:	82
Units:	Kilograms
Number of Containers:	2
Container Type:	Burlap, cloth, paper or plastic bags
Handling Method:	Landfill
Specific Gravity:	1

Document ID:	Not reported
Manifest Status:	Not reported
Trans1 State ID:	MAD985286988
Year:	2018
Trans2 State ID:	Not reported
Generator Ship Date:	05/10/2011
Trans1 Recv Date:	05/10/2011
Trans2 Recv Date:	Not reported
TSD Site Recv Date:	05/16/2011
Part A Recv Date:	Not reported
Part B Recv Date:	Not reported
Generator EPA ID:	NY0000382523
Trans1 EPA ID:	Not reported
Trans2 EPA ID:	Not reported
TSDF ID 1:	NYD077444263
TSDF ID 2:	Not reported
Manifest Tracking Number:	004552823FLE
Import Indicator:	N
Export Indicator:	N
Discr Quantity Indicator:	N
Discr Type Indicator:	N
Discr Residue Indicator:	N
Discr Partial Reject Indicator:	N
Discr Full Reject Indicator:	N
Manifest Ref Number:	Not reported

NYC BD OF ED - PUBLIC SCHOOL 67 BKLYN (Continued) **1004755807**

Alt Facility RCRA ID:	Not reported
Alt Facility Sign Date:	Not reported
MGMT Method Type Code:	H141
Waste Code a:	B002
Waste Code b:	B007
Waste Code c:	Not reported
Waste Code e:	Not reported
Waste Code f:	Not reported
Waste Code g:	Not reported
Waste Code 1:	Not reported
Waste Code 2:	Not reported
Waste Code 3:	Not reported
Waste Code 4:	Not reported
Waste Code 5:	Not reported
Waste Code 6:	Not reported
Quantity:	22
Units:	Kilograms
Number of Containers:	1
Container Type:	Fiberboard or plastic drums, barrels, kegs
Handling Method:	Burn
Specific Gravity:	1

Document ID:	Not reported
Manifest Status:	Not reported
Trans1 State ID:	NJD054126164
Year:	2018
Trans2 State ID:	Not reported
Generator Ship Date:	11/22/2011
Trans1 Recv Date:	11/22/2011
Trans2 Recv Date:	Not reported
TSD Site Recv Date:	12/06/2011
Part A Recv Date:	Not reported
Part B Recv Date:	Not reported
Generator EPA ID:	NY0000382523
Trans1 EPA ID:	Not reported
Trans2 EPA ID:	Not reported
TSDF ID 1:	MID048090633
TSDF ID 2:	Not reported
Manifest Tracking Number:	008574915JJK
Import Indicator:	N
Export Indicator:	N
Discr Quantity Indicator:	N
Discr Type Indicator:	N
Discr Residue Indicator:	N
Discr Partial Reject Indicator:	N
Discr Full Reject Indicator:	N
Manifest Ref Number:	Not reported
Alt Facility RCRA ID:	Not reported
Alt Facility Sign Date:	Not reported
MGMT Method Type Code:	H141
Waste Code a:	B007
Waste Code b:	Not reported
Waste Code c:	Not reported
Waste Code e:	Not reported
Waste Code f:	Not reported
Waste Code g:	Not reported
Waste Code 1:	Not reported

NYC BD OF ED - PUBLIC SCHOOL 67 BKLYN (Continued) **1004755807**

Waste Code 2:	Not reported
Waste Code 3:	Not reported
Waste Code 4:	Not reported
Waste Code 5:	Not reported
Waste Code 6:	Not reported
Quantity:	5000
Units:	Kilograms
Number of Containers:	1
Container Type:	Metal boxes, cartons, cases (including roll-offs)
Handling Method:	Landfill
Specific Gravity:	1
Document ID:	Not reported
Manifest Status:	Not reported
Trans1 State ID:	NJD064126184
Year:	2018
Trans2 State ID:	NJD080631369
Generator Ship Date:	10/21/2011
Trans1 Recv Date:	10/21/2011
Trans2 Recv Date:	10/28/2011
TSD Site Recv Date:	11/02/2011
Part A Recv Date:	Not reported
Part B Recv Date:	Not reported
Generator EPA ID:	NY0000382523
Trans1 EPA ID:	Not reported
Trans2 EPA ID:	Not reported
TSDF ID 1:	MA5000004713
TSDF ID 2:	Not reported
Manifest Tracking Number:	008574870JJK
Import Indicator:	N
Export Indicator:	N
Discr Quantity Indicator:	N
Discr Type Indicator:	N
Discr Residue Indicator:	N
Discr Partial Reject Indicator:	N
Discr Full Reject Indicator:	N
Manifest Ref Number:	Not reported
Alt Facility RCRA ID:	Not reported
Alt Facility Sign Date:	Not reported
MGMT Method Type Code:	H039
Waste Code a:	B004
Waste Code b:	Not reported
Waste Code c:	Not reported
Waste Code e:	Not reported
Waste Code f:	Not reported
Waste Code g:	Not reported
Waste Code 1:	Not reported
Waste Code 2:	Not reported
Waste Code 3:	Not reported
Waste Code 4:	Not reported
Waste Code 5:	Not reported
Waste Code 6:	Not reported
Quantity:	1162
Units:	Kilograms
Number of Containers:	3
Container Type:	Metal drums, barrels, kegs
Handling Method:	Burn

NYC BD OF ED - PUBLIC SCHOOL 67 BKLYN (Continued) **1004755807**

Specific Gravity: 1

Document ID: Not reported
Manifest Status: Not reported
Trans1 State ID: NJD054126164
Year: 2018
Trans2 State ID: Not reported
Generator Ship Date: 10/14/2011
Trans1 Recv Date: 10/14/2011
Trans2 Recv Date: Not reported
TSD Site Recv Date: 11/08/2011
Part A Recv Date: Not reported
Part B Recv Date: Not reported
Generator EPA ID: NY0000382523
Trans1 EPA ID: Not reported
Trans2 EPA ID: Not reported
TSDF ID 1: MID048090633
TSDF ID 2: Not reported
Manifest Tracking Number: 008574866JJK
Import Indicator: N
Export Indicator: N
Discr Quantity Indicator: N
Discr Type Indicator: N
Discr Residue Indicator: N
Discr Partial Reject Indicator: N
Discr Full Reject Indicator: N
Manifest Ref Number: Not reported
Alt Facility RCRA ID: Not reported
Alt Facility Sign Date: Not reported
MGMT Method Type Code: H141
Waste Code a: B007
Waste Code b: Not reported
Waste Code c: Not reported
Waste Code e: Not reported
Waste Code f: Not reported
Waste Code g: Not reported
Waste Code 1: Not reported
Waste Code 2: Not reported
Waste Code 3: Not reported
Waste Code 4: Not reported
Waste Code 5: Not reported
Waste Code 6: Not reported
Quantity: 4580
Units: Kilograms
Number of Containers: 1
Container Type: Metal boxes, cartons, cases (including roll-offs)
Handling Method: Landfill
Specific Gravity: 1

Document ID: Not reported
Manifest Status: Not reported
Trans1 State ID: NJD064126164
Year: 2018
Trans2 State ID: Not reported
Generator Ship Date: 08/25/2011
Trans1 Recv Date: 08/25/2011
Trans2 Recv Date: Not reported

NYC BD OF ED - PUBLIC SCHOOL 67 BKLYN (Continued) **1004755807**

TSD Site Recv Date:	09/02/2011
Part A Recv Date:	Not reported
Part B Recv Date:	Not reported
Generator EPA ID:	NY0000382523
Trans1 EPA ID:	Not reported
Trans2 EPA ID:	Not reported
TSDF ID 1:	MID048090633
TSDF ID 2:	Not reported
Manifest Tracking Number:	008574681JJK
Import Indicator:	N
Export Indicator:	N
Discr Quantity Indicator:	N
Discr Type Indicator:	N
Discr Residue Indicator:	N
Discr Partial Reject Indicator:	N
Discr Full Reject Indicator:	N
Manifest Ref Number:	Not reported
Alt Facility RCRA ID:	Not reported
Alt Facility Sign Date:	Not reported
MGMT Method Type Code:	H141
Waste Code a:	B007
Waste Code b:	Not reported
Waste Code c:	Not reported
Waste Code e:	Not reported
Waste Code f:	Not reported
Waste Code g:	Not reported
Waste Code 1:	Not reported
Waste Code 2:	Not reported
Waste Code 3:	Not reported
Waste Code 4:	Not reported
Waste Code 5:	Not reported
Waste Code 6:	Not reported
Quantity:	1800
Units:	Kilograms
Number of Containers:	1
Container Type:	Metal boxes, cartons, cases (including roll-offs)
Handling Method:	Landfill
Specific Gravity:	1
Document ID:	Not reported
Manifest Status:	Not reported
Trans1 State ID:	MAD985286988
Year:	2018
Trans2 State ID:	Not reported
Generator Ship Date:	06/30/2006
Trans1 Recv Date:	06/30/2006
Trans2 Recv Date:	Not reported
TSD Site Recv Date:	07/03/2006
Part A Recv Date:	Not reported
Part B Recv Date:	Not reported
Generator EPA ID:	NY0000382523
Trans1 EPA ID:	Not reported
Trans2 EPA ID:	Not reported
TSDF ID 1:	NYD077444263
TSDF ID 2:	Not reported
Manifest Tracking Number:	NYG4786677
Import Indicator:	N

NYC BD OF ED - PUBLIC SCHOOL 67 BKLYN (Continued) **1004755807**

Export Indicator:	N
Discr Quantity Indicator:	N
Discr Type Indicator:	N
Discr Residue Indicator:	N
Discr Partial Reject Indicator:	N
Discr Full Reject Indicator:	N
Manifest Ref Number:	Not reported
Alt Facility RCRA ID:	Not reported
Alt Facility Sign Date:	Not reported
MGMT Method Type Code:	Not reported
Waste Code a:	Ignitable Waste
Waste Code b:	Not reported
Waste Code c:	Not reported
Waste Code e:	Not reported
Waste Code f:	Not reported
Waste Code g:	Not reported
Waste Code 1:	Not reported
Waste Code 2:	Not reported
Waste Code 3:	Not reported
Waste Code 4:	Not reported
Waste Code 5:	Not reported
Waste Code 6:	Not reported
Quantity:	800
Units:	Pounds
Number of Containers:	4
Container Type:	Metal drums, barrels, kegs
Handling Method:	Burn
Specific Gravity:	1

Document ID:	Not reported
Manifest Status:	Not reported
Trans1 State ID:	MAD985286988
Year:	2018
Trans2 State ID:	Not reported
Generator Ship Date:	06/30/2006
Trans1 Recv Date:	06/30/2006
Trans2 Recv Date:	Not reported
TSD Site Recv Date:	07/03/2006
Part A Recv Date:	Not reported
Part B Recv Date:	Not reported
Generator EPA ID:	NY0000382523
Trans1 EPA ID:	Not reported
Trans2 EPA ID:	Not reported
TSDF ID 1:	NYD077444263
TSDF ID 2:	Not reported
Manifest Tracking Number:	NYG4786677
Import Indicator:	N
Export Indicator:	N
Discr Quantity Indicator:	N
Discr Type Indicator:	N
Discr Residue Indicator:	N
Discr Partial Reject Indicator:	N
Discr Full Reject Indicator:	N
Manifest Ref Number:	Not reported
Alt Facility RCRA ID:	Not reported
Alt Facility Sign Date:	Not reported
MGMT Method Type Code:	Not reported

NYC BD OF ED - PUBLIC SCHOOL 67 BKLYN (Continued) **1004755807**

Waste Code a:	Corrosive Waste
Waste Code b:	Not reported
Waste Code c:	Not reported
Waste Code e:	Not reported
Waste Code f:	Not reported
Waste Code g:	Not reported
Waste Code 1:	Not reported
Waste Code 2:	Not reported
Waste Code 3:	Not reported
Waste Code 4:	Not reported
Waste Code 5:	Not reported
Waste Code 6:	Not reported
Quantity:	325
Units:	Pounds
Number of Containers:	6
Container Type:	Fiberboard or plastic drums, barrels, kegs
Handling Method:	Treat
Specific Gravity:	1

Click this hyperlink while viewing on your computer to access
12 additional NY MANIFEST: record(s) in the EDR Site Report.

Y408 **CON EDISON** **NY MANIFEST** **1016960182**
SSW **319 GOLD ST** **N/A**
1/8-1/4 **BROOKLYN, NY 11201**
0.209 mi.
1104 ft. **Site 8 of 19 in cluster Y**

Relative:
Higher

Actual:
28 ft.

NY MANIFEST:

EPA ID:	NYP004320453
Country:	USA
Name:	Con Edison
Address:	319 GOLD ST
Address 2:	Not reported
City,State,Zip:	BROOKLYN, NY 11201
Zip 4:	Not reported
Location Address 1:	319 GOLD ST.
Location Address 2:	Not reported
Location City,State,Zip:	BROOKLYN, NY 11201
Location Zip 4:	Not reported
Facility Status:	Not reported
Total Tanks:	Not reported
Code:	BP

Mailing:

Mailing Name:	Con Edison
Mailing Contact:	Con Edison
Mailing Address 1:	4 IRVING PLACE 15TH FLOOR
Mailing Address 2:	Not reported
Mailing City,State,Zip:	NEW YORK, NY 10003
Mailing Zip 4:	Not reported
Mailing Country:	USA
Mailing Phone:	2124603770

Manifest Data:

Document ID:	Not reported
Manifest Status:	Not reported

CON EDISON (Continued) **1016960182**

Trans1 State ID:	NJD003812047
Year:	2018
Trans2 State ID:	Not reported
Generator Ship Date:	06/12/2013
Trans1 Recv Date:	06/12/2013
Trans2 Recv Date:	Not reported
TSD Site Recv Date:	06/12/2013
Part A Recv Date:	Not reported
Part B Recv Date:	Not reported
Generator EPA ID:	NYP004320453
Trans1 EPA ID:	Not reported
Trans2 EPA ID:	Not reported
TSDF ID 1:	NJD991291105
TSDF ID 2:	Not reported
Manifest Tracking Number:	002084265GBF
Import Indicator:	N
Export Indicator:	N
Discr Quantity Indicator:	N
Discr Type Indicator:	N
Discr Residue Indicator:	N
Discr Partial Reject Indicator:	N
Discr Full Reject Indicator:	N
Manifest Ref Number:	Not reported
Alt Facility RCRA ID:	Not reported
Alt Facility Sign Date:	Not reported
MGMT Method Type Code:	H141
Waste Code a:	Lead
Waste Code b:	Not reported
Waste Code c:	Not reported
Waste Code e:	Not reported
Waste Code f:	Not reported
Waste Code g:	Not reported
Waste Code 1:	Not reported
Waste Code 2:	Not reported
Waste Code 3:	Not reported
Waste Code 4:	Not reported
Waste Code 5:	Not reported
Waste Code 6:	Not reported
Quantity:	400
Units:	Gallons (liquids only)
Number of Containers:	1
Container Type:	Cargo tanks (tank trucks)
Handling Method:	Treat
Specific Gravity:	1

Y409 **CON EDISON - MANHOLE 12912** **RCRA NonGen / NLR** **1016960183**
SSW **319 GOLD ST.** **NYP004320453**
1/8-1/4 **BROOKLYN, NY 11201**
0.209 mi.
1104 ft. **Site 9 of 19 in cluster Y**

Relative: **Higher**
Actual: **28 ft.**

RCRA Listings:

Date Form Received by Agency:	20250221
Handler Name:	Con Edison - Manhole 12912
Handler Address:	Gold St.
Handler City,State,Zip:	BROOKLYN, NY 11201
EPA ID:	NYP004320453

CON EDISON - MANHOLE 12912 (Continued) **1016960183**

Contact Name:		DENNIS HUACON
Contact Address:		IRVING PLACE, 15TH FL NE
Contact City,State,Zip:		NEW YORK, NY 10003
Contact Telephone:		212-460-2757
Contact Fax:		401-765-1500
Contact Email:		HUACOND@CONED.COM
Contact Title:		ASSOCIATE SCIENTIST
EPA Region:		02
Land Type:		Private
Federal Waste Generator Description:		Not a generator, verified
Non-Notifier:		Not reported
Biennial Report Cycle:		Not reported
Accessibility:		Not reported
Active Site Indicator:		Not reported
State District Owner:		Ny
State District:		NYSDEC R2
Mailing Address:		Not reported
Mailing City,State,Zip:		Not reported
Owner Name:	Not reported	
Owner Type:		Not reported
Operator Name:	Not reported	
Operator Type:		Not reported
Short-Term Generator Activity:		No
Importer Activity:		No
Mixed Waste Generator:		No
Transporter Activity:		No
Transfer Facility Activity:		No
Recycler Activity with Storage:		No
Small Quantity On-Site Burner Exemption:		No
Smelting Melting and Refining Furnace Exemption:		No
Underground Injection Control:		No
Off-Site Waste Receipt:		No
Universal Waste Indicator:		No
Universal Waste Destination Facility:		No
Federal Universal Waste:		No
Active Site State-Reg Handler:		---
Federal Facility Indicator:		Not reported
Hazardous Secondary Material Indicator:		N
Sub-Part K Indicator:		Not reported
2018 GPRA Permit Baseline:		Not on the Baseline
2018 GPRA Renewals Baseline:		Not on the Baseline
202 GPRA Corrective Action Baseline:		No
Subject to Corrective Action Universe:		No
Non-TSDFs Where RCRA CA has Been Imposed Universe:		No
Corrective Action Priority Ranking:		No NCAPS ranking
Environmental Control Indicator:		No
Institutional Control Indicator:		No
Human Exposure Controls Indicator:		N/A
Groundwater Controls Indicator:		N/A
Significant Non-Complier Universe:		No
Unaddressed Significant Non-Complier Universe:		No
Addressed Significant Non-Complier Universe:		No
Significant Non-Complier With a Compliance Schedule Universe:		No
Financial Assurance Required:		Not reported
Handler Date of Last Change:		20250221
Recognized Trader-Importer:		No
Recognized Trader-Exporter:		No

CON EDISON - MANHOLE 12912 (Continued) **1016960183**

Importer of Spent Lead Acid Batteries: No
Exporter of Spent Lead Acid Batteries: No
Recycler Activity Without Storage: No
Manifest Broker: No
Sub-Part P Indicator: No

Biennial: List of Years
Year: 2013

Click Here for Biennial Reporting System Data:

Hazardous Waste Summary:
Waste Code: D008
Waste Description: Lead

Handler - Owner Operator:
Owner/Operator Indicator: Owner
Owner/Operator Name: CONSOLIDATED EDISON COMPANY OF NY, INC.
Legal Status: Private
Date Became Current: 20130612
Date Ended Current: Not reported
Owner/Operator Address: 4 IRVING PLACE
Owner/Operator City,State,Zip: NEW YORK, NY 10003
Owner/Operator Telephone: Not reported
Owner/Operator Telephone Ext: Not reported
Owner/Operator Fax: Not reported
Owner/Operator Email: Not reported

Owner/Operator Indicator: Operator
Owner/Operator Name: CONSOLIDATED EDISON COMPANY OF NY, INC.
Legal Status: Private
Date Became Current: 20130612
Date Ended Current: Not reported
Owner/Operator Address: 4 IRVING PLACE
Owner/Operator City,State,Zip: NEW YORK, NY 10003
Owner/Operator Telephone: Not reported
Owner/Operator Telephone Ext: Not reported
Owner/Operator Fax: Not reported
Owner/Operator Email: Not reported

Historic Generators:
Receive Date: 20140327
Handler Name: CON EDISON - MANHOLE 12912
Federal Waste Generator Description: Large Quantity Generator
State District Owner: Ny
Large Quantity Handler of Universal Waste: No
Recognized Trader Importer: No
Recognized Trader Exporter: No
Spent Lead Acid Battery Importer: No
Spent Lead Acid Battery Exporter: No
Current Record: No
Non Storage Recycler Activity: Not reported
Electronic Manifest Broker: Not reported

Receive Date: 20130612

CON EDISON - MANHOLE 12912 (Continued) **1016960183**

Handler Name: CON EDISON MANHOLE: 12912
Federal Waste Generator Description: Very Small Quantity Generator (formerly Conditionally-Exempt Small Quantity Generator
State District Owner: Ny
Large Quantity Handler of Universal Waste: No
Recognized Trader Importer: No
Recognized Trader Exporter: No
Spent Lead Acid Battery Importer: No
Spent Lead Acid Battery Exporter: No
Current Record: No
Non Storage Recycler Activity: Not reported
Electronic Manifest Broker: Not reported

Receive Date: 20130712
Handler Name: CON EDISON MANHOLE: 12912
Federal Waste Generator Description: Not a generator, verified
State District Owner: Ny
Large Quantity Handler of Universal Waste: No
Recognized Trader Importer: No
Recognized Trader Exporter: No
Spent Lead Acid Battery Importer: No
Spent Lead Acid Battery Exporter: No
Current Record: No
Non Storage Recycler Activity: Not reported
Electronic Manifest Broker: Not reported

Receive Date: 20250221
Handler Name: CON EDISON - MANHOLE 12912
Federal Waste Generator Description: Not a generator, verified
State District Owner: Ny
Large Quantity Handler of Universal Waste: No
Recognized Trader Importer: No
Recognized Trader Exporter: No
Spent Lead Acid Battery Importer: No
Spent Lead Acid Battery Exporter: No
Current Record: Yes
Non Storage Recycler Activity: No
Electronic Manifest Broker: No

List of NAICS Codes and Descriptions:
NAICS Code: 221122
NAICS Description: Electric Power Distribution

Facility Has Received Notices of Violations:
Violations: No Violations Found

Evaluation Action Summary:
Evaluations: No Evaluations Found

Y410 **CONSOLIDATED EDISON** **NY MANIFEST** **1009234303**
SSW **GOLD ST & JOHNSON ST** **N/A**
1/8-1/4 **BROOKLYN, NY 11201**
0.209 mi.
1104 ft. **Site 10 of 19 in cluster Y**

Relative:
Higher

Actual:
28 ft.

NY MANIFEST:

EPA ID:	NYP000928127
Country:	USA
Name:	Consolidated Edison
Address:	GOLD ST & JOHNSON ST
Address 2:	Not reported
City,State,Zip:	BROOKLYN, NY 11201
Zip 4:	Not reported
Location Address 1:	GOLD ST & JOHNSON ST
Location Address 2:	Not reported
Location City,State,Zip:	BROOKLYN, NY 11201
Location Zip 4:	Not reported
Facility Status:	Not reported
Total Tanks:	Not reported
Code:	BP

Mailing:

Mailing Name:	Consolidated Edison
Mailing Contact:	Franklin Murray
Mailing Address 1:	4 IRVING PLACE RM 828
Mailing Address 2:	Not reported
Mailing City,State,Zip:	NEW YORK, NY 10003
Mailing Zip 4:	Not reported
Mailing Country:	USA
Mailing Phone:	2124602808

Manifest Data:

Document ID:	NYB7236027
Manifest Status:	Not reported
Trans1 State ID:	80336AB
Year:	1996
Trans2 State ID:	Not reported
Generator Ship Date:	08/27/1996
Trans1 Recv Date:	08/27/1996
Trans2 Recv Date:	Not reported
TSD Site Recv Date:	08/27/1996
Part A Recv Date:	Not reported
Part B Recv Date:	Not reported
Generator EPA ID:	NYP000928127
Trans1 EPA ID:	NYD006982359
Trans2 EPA ID:	Not reported
TSDF ID 1:	NYD077444263
TSDF ID 2:	Not reported
Manifest Tracking Number:	Not reported
Import Indicator:	Not reported
Export Indicator:	Not reported
Discr Quantity Indicator:	Not reported
Discr Type Indicator:	Not reported
Discr Residue Indicator:	Not reported
Discr Partial Reject Indicator:	Not reported
Discr Full Reject Indicator:	Not reported
Manifest Ref Number:	Not reported
Alt Facility RCRA ID:	Not reported

CONSOLIDATED EDISON (Continued) **1009234303**

Alt Facility Sign Date:	Not reported
MGMT Method Type Code:	Not reported
Waste Code 1:	B007
Waste Code 2:	Not reported
Waste Code 3:	Not reported
Waste Code 4:	Not reported
Waste Code 5:	Not reported
Waste Code 6:	Not reported
Quantity:	00001
Units:	Cubic Yards
Number of Containers:	003
Container Type:	Metal drums, barrels, kegs
Handling Method:	Burn
Specific Gravity:	01.00

Document ID:	NYB7236396
Manifest Status:	Not reported
Trans1 State ID:	SM1708
Year:	1996
Trans2 State ID:	Not reported
Generator Ship Date:	08/27/1996
Trans1 Recv Date:	08/27/1996
Trans2 Recv Date:	Not reported
TSD Site Recv Date:	08/28/1996
Part A Recv Date:	Not reported
Part B Recv Date:	Not reported
Generator EPA ID:	NYP000928127
Trans1 EPA ID:	NYD006982359
Trans2 EPA ID:	Not reported
TSDF ID 1:	NYD980593636
TSDF ID 2:	Not reported
Manifest Tracking Number:	Not reported
Import Indicator:	Not reported
Export Indicator:	Not reported
Discr Quantity Indicator:	Not reported
Discr Type Indicator:	Not reported
Discr Residue Indicator:	Not reported
Discr Partial Reject Indicator:	Not reported
Discr Full Reject Indicator:	Not reported
Manifest Ref Number:	Not reported
Alt Facility RCRA ID:	Not reported
Alt Facility Sign Date:	Not reported
MGMT Method Type Code:	Not reported
Waste Code 1:	B003
Waste Code 2:	Not reported
Waste Code 3:	Not reported
Waste Code 4:	Not reported
Waste Code 5:	Not reported
Waste Code 6:	Not reported
Quantity:	00655
Units:	Kilograms
Number of Containers:	001
Container Type:	Cargo tanks (tank trucks)
Handling Method:	Burn
Specific Gravity:	01.00

Document ID:	NYB8469324

CONSOLIDATED EDISON (Continued) **1009234303**

Manifest Status:	Not reported
Trans1 State ID:	SM1563
Year:	1997
Trans2 State ID:	Not reported
Generator Ship Date:	02/28/1997
Trans1 Recv Date:	02/28/1997
Trans2 Recv Date:	Not reported
TSD Site Recv Date:	02/28/1997
Part A Recv Date:	Not reported
Part B Recv Date:	Not reported
Generator EPA ID:	NYP000928127
Trans1 EPA ID:	NYD006982359
Trans2 EPA ID:	Not reported
TSDF ID 1:	NYD980593636
TSDF ID 2:	Not reported
Manifest Tracking Number:	Not reported
Import Indicator:	Not reported
Export Indicator:	Not reported
Discr Quantity Indicator:	Not reported
Discr Type Indicator:	Not reported
Discr Residue Indicator:	Not reported
Discr Partial Reject Indicator:	Not reported
Discr Full Reject Indicator:	Not reported
Manifest Ref Number:	Not reported
Alt Facility RCRA ID:	Not reported
Alt Facility Sign Date:	Not reported
MGMT Method Type Code:	Not reported
Waste Code 1:	B003
Waste Code 2:	Not reported
Waste Code 3:	Not reported
Waste Code 4:	Not reported
Waste Code 5:	Not reported
Waste Code 6:	Not reported
Quantity:	00136
Units:	Kilograms
Number of Containers:	001
Container Type:	Cargo tanks (tank trucks)
Handling Method:	Treat
Specific Gravity:	01.00

AE411 **CONSOLIDATED EDISON** **NY MANIFEST** **S108933294**
West **FLATBUSH AVE & CONCORD ST** **N/A**
1/8-1/4 **BROOKLYN, NY 11201**
0.210 mi.
1107 ft. **Site 1 of 3 in cluster AE**

Relative: NY MANIFEST:
Higher

EPA ID:	NYP004153862
Country:	USA
Name:	Consolidated Edison
Address:	FLATBUSH AVE & CONCORD ST
Address 2:	MH 746
City,State,Zip:	BROOKLYN, NY 11201
Zip 4:	Not reported
Location Address 1:	FLATBUSH AVE & CONCORD ST
Location Address 2:	MH 746
Location City,State,Zip:	BROOKLYN, NY 11201

Actual:
55 ft.

CONSOLIDATED EDISON (Continued) **S108933294**

Location Zip 4: Not reported
Facility Status: Not reported
Total Tanks: Not reported
Code: BP

Mailing:
Mailing Name: Consolidated Edison
Mailing Contact: Franklyn Murray
Mailing Address 1: 4 IRVING PLACE RM 828
Mailing Address 2: Not reported
Mailing City,State,Zip: NEW YORK, NY 10003
Mailing Zip 4: Not reported
Mailing Country: USA
Mailing Phone: 2124602808

Manifest Data:
Document ID: Not reported
Manifest Status: Not reported
Trans1 State ID: NYD006982359
Year: 2018
Trans2 State ID: Not reported
Generator Ship Date: 09/20/2007
Trans1 Recv Date: 09/20/2007
Trans2 Recv Date: Not reported
TSD Site Recv Date: 09/20/2007
Part A Recv Date: Not reported
Part B Recv Date: Not reported
Generator EPA ID: NYP004153862
Trans1 EPA ID: Not reported
Trans2 EPA ID: Not reported
TSDF ID 1: NYD077444263
TSDF ID 2: Not reported
Manifest Tracking Number: 001451380FLE
Import Indicator: N
Export Indicator: N
Discr Quantity Indicator: N
Discr Type Indicator: N
Discr Residue Indicator: N
Discr Partial Reject Indicator: N
Discr Full Reject Indicator: N
Manifest Ref Number: Not reported
Alt Facility RCRA ID: Not reported
Alt Facility Sign Date: Not reported
MGMT Method Type Code: H141
Waste Code a: Lead
Waste Code b: B007
Waste Code c: Not reported
Waste Code e: Not reported
Waste Code f: Not reported
Waste Code g: Not reported
Waste Code 1: Not reported
Waste Code 2: Not reported
Waste Code 3: Not reported
Waste Code 4: Not reported
Waste Code 5: Not reported
Waste Code 6: Not reported
Quantity: 50

CONSOLIDATED EDISON (Continued) **S108933294**

Units:	Kilograms
Number of Containers:	1
Container Type:	Metal drums, barrels, kegs
Handling Method:	Landfill
Specific Gravity:	1

AB412 **CON EDISON TM2470** **RCRA NonGen / NLR** **1027222033**
North **YORK ST & HUDSON AVE** **NYP004042883**
1/8-1/4 **BROOKLYN, NY 11205**
0.211 mi.
1116 ft. **Site 8 of 9 in cluster AB**

Relative: **Higher**

Actual: **28 ft.**

RCRA Listings:

Date Form Received by Agency:		20010103
Handler Name:		Con Edison Tm2470
Handler Address:		York St & Hudson Ave
Handler City,State,Zip:		BROOKLYN, NY 11205
EPA ID:		NYP004042883
Contact Name:		ANTHONY DRUMMINGS
Contact Address:		IRVING PLACE RM 300
Contact City,State,Zip:		NEW YORK, NY 10003
Contact Telephone:		212-460-3770
Contact Fax:		Not reported
Contact Email:		Not reported
Contact Title:		Not reported
EPA Region:		02
Land Type:		Not reported
Federal Waste Generator Description:		Not a generator, verified
Non-Notifier:		Not reported
Biennial Report Cycle:		Not reported
Accessibility:		Not reported
Active Site Indicator:		Not reported
State District Owner:		Ny
State District:		NYSDEC R2
Mailing Address:		IRVING PLACE RM 300
Mailing City,State,Zip:		NEW YORK, NY 10003
Owner Name:	Not reported	
Owner Type:		Not reported
Operator Name:	Not reported	
Operator Type:		Not reported
Short-Term Generator Activity:		No
Importer Activity:		No
Mixed Waste Generator:		No
Transporter Activity:		No
Transfer Facility Activity:		No
Recycler Activity with Storage:		No
Small Quantity On-Site Burner Exemption:		No
Smelting Melting and Refining Furnace Exemption:		No
Underground Injection Control:		No
Off-Site Waste Receipt:		No
Universal Waste Indicator:		No
Universal Waste Destination Facility:		No
Federal Universal Waste:		No
Active Site State-Reg Handler:		---
Federal Facility Indicator:		Not reported
Hazardous Secondary Material Indicator:		N
Sub-Part K Indicator:		Not reported

CON EDISON TM2470 (Continued) **1027222033**

2018 GPRA Permit Baseline:	Not on the Baseline
2018 GPRA Renewals Baseline:	Not on the Baseline
202 GPRA Corrective Action Baseline:	No
Subject to Corrective Action Universe:	No
Non-TSDFs Where RCRA CA has Been Imposed Universe:	No
Corrective Action Priority Ranking:	No NCAPS ranking
Environmental Control Indicator:	No
Institutional Control Indicator:	No
Human Exposure Controls Indicator:	N/A
Groundwater Controls Indicator:	N/A
Significant Non-Complier Universe:	No
Unaddressed Significant Non-Complier Universe:	No
Addressed Significant Non-Complier Universe:	No
Significant Non-Complier With a Compliance Schedule Universe:	No
Financial Assurance Required:	Not reported
Handler Date of Last Change:	20220502
Recognized Trader-Importer:	No
Recognized Trader-Exporter:	No
Importer of Spent Lead Acid Batteries:	No
Exporter of Spent Lead Acid Batteries:	No
Recycler Activity Without Storage:	No
Manifest Broker:	No
Sub-Part P Indicator:	No

Historic Generators:

Receive Date:	20010102
Handler Name: TM2470	
Federal Waste Generator Description:	Not a generator, verified
State District Owner:	Ny
Large Quantity Handler of Universal Waste:	No
Recognized Trader Importer:	No
Recognized Trader Exporter:	No
Spent Lead Acid Battery Importer:	No
Spent Lead Acid Battery Exporter:	No
Current Record:	No
Non Storage Recycler Activity:	Not reported
Electronic Manifest Broker:	Not reported

Receive Date:	20010103
Handler Name: CON EDISON TM2470	
Federal Waste Generator Description:	Not a generator, verified
State District Owner:	Ny
Large Quantity Handler of Universal Waste:	No
Recognized Trader Importer:	Not reported
Recognized Trader Exporter:	Not reported
Spent Lead Acid Battery Importer:	Not reported
Spent Lead Acid Battery Exporter:	Not reported
Current Record:	Yes
Non Storage Recycler Activity:	No
Electronic Manifest Broker:	No

Receive Date:	20010101
Handler Name: TM2470	
Federal Waste Generator Description:	Large Quantity Generator
State District Owner:	Ny
Large Quantity Handler of Universal Waste:	No

CON EDISON TM2470 (Continued) **1027222033**

Recognized Trader Importer: No
Recognized Trader Exporter: No
Spent Lead Acid Battery Importer: No
Spent Lead Acid Battery Exporter: No
Current Record: No
Non Storage Recycler Activity: Not reported
Electronic Manifest Broker: Not reported

List of NAICS Codes and Descriptions:
NAICS Code: 2211
NAICS Description: Electric Power Generation, Transmission And Distribution

NAICS Code: 22111
NAICS Description: Electric Power Generation

Facility Has Received Notices of Violations:
Violations: No Violations Found

Evaluation Action Summary:
Evaluations: No Evaluations Found

AB413 **CON EDISON** **RCRA NonGen / NLR** **1019905454**
North **YORK ST & HUDSON AVE** **NYP004809830**
1/8-1/4 **BROOKLYN, NY 11215**
0.211 mi.
1116 ft. **Site 9 of 9 in cluster AB**

Relative: **Higher**

Actual: **28 ft.**

RCRA Listings:
Date Form Received by Agency: 20150720
Handler Name: Con Edison
Handler Address: York St & Hudson Ave
Handler City,State,Zip: BROOKLYN, NY 11215
EPA ID: NYP004809830
Contact Name: THOMAS TEELING
Contact Address: Not reported
Contact City,State,Zip: Not reported
Contact Telephone: 212-460-3770
Contact Fax: Not reported
Contact Email: Not reported
Contact Title: Not reported
EPA Region: 02
Land Type: Private
Federal Waste Generator Description: Not a generator, verified
Non-Notifier: Not reported
Biennial Report Cycle: Not reported
Accessibility: Not reported
Active Site Indicator: Not reported
State District Owner: Ny
State District: NYSDEC R2
Mailing Address: IRVING PL 15TH FL NE
Mailing City,State,Zip: NEW YORK, NY 10003
Owner Name: Not reported
Owner Type: Not reported
Operator Name: Not reported
Operator Type: Not reported

CON EDISON (Continued) **1019905454**

Short-Term Generator Activity:	No
Importer Activity:	No
Mixed Waste Generator:	No
Transporter Activity:	No
Transfer Facility Activity:	No
Recycler Activity with Storage:	No
Small Quantity On-Site Burner Exemption:	No
Smelting Melting and Refining Furnace Exemption:	No
Underground Injection Control:	No
Off-Site Waste Receipt:	No
Universal Waste Indicator:	No
Universal Waste Destination Facility:	No
Federal Universal Waste:	No
Active Site State-Reg Handler:	---
Federal Facility Indicator:	Not reported
Hazardous Secondary Material Indicator:	N
Sub-Part K Indicator:	Not reported
2018 GPRA Permit Baseline:	Not on the Baseline
2018 GPRA Renewals Baseline:	Not on the Baseline
202 GPRA Corrective Action Baseline:	No
Subject to Corrective Action Universe:	No
Non-TSDFs Where RCRA CA has Been Imposed Universe:	No
Corrective Action Priority Ranking:	No NCAPS ranking
Environmental Control Indicator:	No
Institutional Control Indicator:	No
Human Exposure Controls Indicator:	N/A
Groundwater Controls Indicator:	N/A
Significant Non-Complier Universe:	No
Unaddressed Significant Non-Complier Universe:	No
Addressed Significant Non-Complier Universe:	No
Significant Non-Complier With a Compliance Schedule Universe:	No
Financial Assurance Required:	Not reported
Handler Date of Last Change:	20160909
Recognized Trader-Importer:	No
Recognized Trader-Exporter:	No
Importer of Spent Lead Acid Batteries:	No
Exporter of Spent Lead Acid Batteries:	No
Recycler Activity Without Storage:	No
Manifest Broker:	No
Sub-Part P Indicator:	No

Historic Generators:

Receive Date:	20150720
Handler Name: CON EDISON	
Federal Waste Generator Description:	Large Quantity Generator
State District Owner:	Ny
Large Quantity Handler of Universal Waste:	No
Recognized Trader Importer:	No
Recognized Trader Exporter:	No
Spent Lead Acid Battery Importer:	No
Spent Lead Acid Battery Exporter:	No
Current Record:	No
Non Storage Recycler Activity:	Not reported
Electronic Manifest Broker:	Not reported

Receive Date:	20150720

CON EDISON (Continued) **1019905454**

Handler Name: CON EDISON
Federal Waste Generator Description: Not a generator, verified
State District Owner: Ny
Large Quantity Handler of Universal Waste: No
Recognized Trader Importer: No
Recognized Trader Exporter: No
Spent Lead Acid Battery Importer: No
Spent Lead Acid Battery Exporter: No
Current Record: Yes
Non Storage Recycler Activity: Not reported
Electronic Manifest Broker: Not reported

List of NAICS Codes and Descriptions:
NAICS Codes: No NAICS Codes Found

Facility Has Received Notices of Violations:
Violations: No Violations Found

Evaluation Action Summary:
Evaluations: No Evaluations Found

AD414 **CON EDISON - SERVICE BOX 9535** **RCRA NonGen / NLR** **1024891753**
SSW **102 PRINCE ST** **NYP005141908**
1/8-1/4 **BROOKLYN, NY 11201**
0.213 mi.
1125 ft. **Site 3 of 11 in cluster AD**

Relative: **Higher**

Actual: **27 ft.**

RCRA Listings:
Date Form Received by Agency: 20250421
Handler Name: Con Edison - Service Box 9535
Handler Address: Prince St
Handler City,State,Zip: BROOKLYN, NY 11201
EPA ID: NYP005141908
Contact Name: ALYSSA SOTTO
Contact Address: IRVING PLACE, 15TH FL NE
Contact City,State,Zip: NEW YORK, NY 10003
Contact Telephone: 212-460-2757
Contact Fax: Not reported
Contact Email: SOTTOA@CONED.COM
Contact Title: ASSOCIATE SCIENTIST
EPA Region: 02
Land Type: Private
Federal Waste Generator Description: Not a generator, verified
Non-Notifier: Not reported
Biennial Report Cycle: Not reported
Accessibility: Not reported
Active Site Indicator: Not reported
State District Owner: Ny
State District: NYSDEC R2
Mailing Address: IRVING PLACE, 15TH FL NE
Mailing City,State,Zip: NEW YORK, NY 10003
Owner Name: Not reported
Owner Type: Not reported
Operator Name: Not reported
Operator Type: Not reported

CON EDISON - SERVICE BOX 9535 (Continued) **1024891753**

Short-Term Generator Activity:	No
Importer Activity:	No
Mixed Waste Generator:	No
Transporter Activity:	No
Transfer Facility Activity:	No
Recycler Activity with Storage:	No
Small Quantity On-Site Burner Exemption:	No
Smelting Melting and Refining Furnace Exemption:	No
Underground Injection Control:	No
Off-Site Waste Receipt:	No
Universal Waste Indicator:	No
Universal Waste Destination Facility:	No
Federal Universal Waste:	No
Active Site State-Reg Handler:	---
Federal Facility Indicator:	Not reported
Hazardous Secondary Material Indicator:	N
Sub-Part K Indicator:	Not reported
2018 GPRA Permit Baseline:	Not on the Baseline
2018 GPRA Renewals Baseline:	Not on the Baseline
202 GPRA Corrective Action Baseline:	No
Subject to Corrective Action Universe:	No
Non-TSDFs Where RCRA CA has Been Imposed Universe:	No
Corrective Action Priority Ranking:	No NCAPS ranking
Environmental Control Indicator:	No
Institutional Control Indicator:	No
Human Exposure Controls Indicator:	N/A
Groundwater Controls Indicator:	N/A
Significant Non-Complier Universe:	No
Unaddressed Significant Non-Complier Universe:	No
Addressed Significant Non-Complier Universe:	No
Significant Non-Complier With a Compliance Schedule Universe:	No
Financial Assurance Required:	Not reported
Handler Date of Last Change:	20250421
Recognized Trader-Importer:	No
Recognized Trader-Exporter:	No
Importer of Spent Lead Acid Batteries:	No
Exporter of Spent Lead Acid Batteries:	No
Recycler Activity Without Storage:	No
Manifest Broker:	No
Sub-Part P Indicator:	No

Biennial: List of Years
Year: 2017

Click Here for Biennial Reporting System Data:

Hazardous Waste Summary:
Waste Code: D008
Waste Description: Lead

Handler - Owner Operator:
Owner/Operator Indicator: Owner
Owner/Operator Name: CONSOLIDATED EDISON COMPANY OF NY, INC.
Legal Status: Private
Date Became Current: 20170918
Date Ended Current: Not reported

CON EDISON - SERVICE BOX 9535 (Continued) **1024891753**

Owner/Operator Address: 4 IRVING PLACE
Owner/Operator City,State,Zip: NEW YORK, NY 10003
Owner/Operator Telephone: 212-460-2757
Owner/Operator Telephone Ext: Not reported
Owner/Operator Fax: Not reported
Owner/Operator Email: Not reported

Owner/Operator Indicator: Operator
Owner/Operator Name: CONSOLIDATED EDISON COMPANY OF NY, INC.
Legal Status: Private
Date Became Current: 20170918
Date Ended Current: Not reported
Owner/Operator Address: 4 IRVING PLACE
Owner/Operator City,State,Zip: NEW YORK, NY 10003
Owner/Operator Telephone: 212-460-2757
Owner/Operator Telephone Ext: Not reported
Owner/Operator Fax: Not reported
Owner/Operator Email: Not reported

Historic Generators:
Receive Date: 20180410
Handler Name: CON EDISON - SERVICE BOX 9535
Federal Waste Generator Description: Large Quantity Generator
State District Owner: Ny
Large Quantity Handler of Universal Waste: No
Recognized Trader Importer: No
Recognized Trader Exporter: No
Spent Lead Acid Battery Importer: No
Spent Lead Acid Battery Exporter: No
Current Record: No
Non Storage Recycler Activity: No
Electronic Manifest Broker: No

Receive Date: 20250421
Handler Name: CON EDISON - SERVICE BOX 9535
Federal Waste Generator Description: Not a generator, verified
State District Owner: Ny
Large Quantity Handler of Universal Waste: No
Recognized Trader Importer: No
Recognized Trader Exporter: No
Spent Lead Acid Battery Importer: No
Spent Lead Acid Battery Exporter: No
Current Record: Yes
Non Storage Recycler Activity: No
Electronic Manifest Broker: No

List of NAICS Codes and Descriptions:
NAICS Code: 221122
NAICS Description: Electric Power Distribution

Facility Has Received Notices of Violations:
Violations: No Violations Found

Evaluation Action Summary:
Evaluations: No Evaluations Found

AD415 **CON EDISON - SERVICE BOX 9535** **NY MANIFEST** **S121968686**
SSW **102 PRINCE ST** **N/A**
1/8-1/4 **BROOKLYN, NY 11201**
0.213 mi.
1125 ft. **Site 4 of 11 in cluster AD**

Relative:
Higher

Actual:
27 ft.

NY MANIFEST:

EPA ID:	NYP005141908
Country:	USA
Name:	Con Edison - Service Box 9535
Address:	102 PRINCE ST
Address 2:	Not reported
City,State,Zip:	BROOKLYN, NY 11201
Zip 4:	Not reported
Location Address 1:	102 PRINCE ST
Location Address 2:	Not reported
Location City,State,Zip:	BROOKLYN, NY 11201
Location Zip 4:	Not reported
Facility Status:	Not reported
Total Tanks:	Not reported
Code:	BP

Mailing:

Mailing Name:	Con Edison - Service Box 9535
Mailing Contact:	Con Edison
Mailing Address 1:	4 IRVING PL
Mailing Address 2:	Not reported
Mailing City,State,Zip:	NEW YORK, NY 10003
Mailing Zip 4:	Not reported
Mailing Country:	USA
Mailing Phone:	Not reported

Z416 **CON EDISON - BROOKLYN ENVIRONMENTAL OPS** **E MANIFEST** **1031949123**
WSW **34 CHAPEL ST** **N/A**
1/8-1/4 **BROOKLYN, NY 11201**
0.215 mi.
1133 ft. **Site 5 of 11 in cluster Z**

Relative:
Higher

Actual:
47 ft.

E MANIFEST:

Manifest Tracking Number:	006873574GBF
Last Updated Date:	20211117
Shipped Date:	20211105
Received Date:	20211108
Manifest Status:	Signed
Submission Type:	DataImage5Copy
Origin Type:	Service
Generator EPA ID:	NYR000114579
Generator Name:	Con Edison - Brooklyn Environmental Ops
Generator Location Street Number:	Not reported
Generator Location Street 1:	34 CHAPEL ST
Generator Location Street 2:	Not reported
Generator Location City:	BROOKLYN
Generator Location State:	NY
Generator Location Zip:	11201
Generator Mail Street Number:	Not reported
Generator Mail Street 1:	1500 Rahway Ave
Generator Mail Street 2:	Not reported
Generator Mail City:	Avenel
Generator Mail Zip:	07001

CON EDISON - BROOKLYN ENVIRONMENTAL OPS (Continued) **1031949123**

Generator Mail State:	NJ
Generator Contact Company Name:	Not reported
Designated Facility EPA ID:	NJD991291105
Designated Facility Name:	Clean Earth Of North Jersey
Designated Facility Mail Street Number:	105
Designated Facility Mail Street 1:	Not reported
Designated Facility Mail Street 2:	JACOBUS AVE
Designated Facility Mail City:	KEARNY
Designated Facility Mail Zip:	07032
Designated Facility Mail State:	NJ
Designated Facility Location Street Number:	105
Designated Facility Location Street 1:	JACOBUS AVE
Designated Facility Location Street 2:	Not reported
Designated Facility Location City:	KEARNY
Designated Facility Location Zip:	07032
Designated Facility Location State:	NJ
Designated Facility Contact Company Name:	Not reported
Manifest Residue Indicator:	N
Rejection Indicator:	N

Transporter:

Manifest Tracking Number:	006873574GBF
Transporter Line Number:	1
Transporter EPA ID:	NJD003812047
Transporter Name:	Acv Environmental Services Inc.

Waste Line:

Manifest Tracking Number:	006873574GBF
Waste Line Number:	1
U.S. DOT Hazardous Indicator:	Y
U.S. DOT ID Number:	NA3082
U.S. DOT Description:	Na3082, Hazardous Waste, Liquid N.O.S., 9, Pg Iii, Rq
Non-Hazardous Waste Description:	Not reported
Number of Containers:	1
Container Type Code:	TT
Container Type Description:	Cargo tanks (tank trucks)
Waste Quantity:	1000
Quantity Unit of Measure Code:	P
Quantity Unit of Measure Description:	Pounds
Waste Quantity, in Tons:	0.5
Acute Waste Quantity, in Tons:	0
Non-Acute Waste Quantity, in Tons:	0.5
Waste Quantity, in Kilograms:	453.515
Acute Waste Quantity, in Kilograms:	0
Non-Acute Waste Quantity, in Kilorgrams:	453.515
Management Method Code:	H110
Management Method Description:	STABILIZATION
Waste Residue Indicator:	N
Quantity Discrepancy Indicator:	N
Waste Type Discrepancy Indicator:	N
Waste Density:	Not reported
Waste Density Unit of Measure Code:	Not reported
Waste Density Unit of Measure Description:	Not reported
Form Code:	Not reported
Form Code Description:	Not reported
Source Code:	Not reported

CON EDISON - BROOKLYN ENVIRONMENTAL OPS (Continued) **1031949123**

Source Code Description:	Not reported
Waste Minimization Code:	Not reported
Waste Minimization Code Description:	Not reported
Consent Number:	Not reported
EPA Waste Indicator:	Y
Federal Waste Codes:	D008
Quantity Haz Kg:	453.515
Quantity Haz Tons:	0.5
Quantity Non Haz Kg:	0
Quantity Non Haz Tons:	0
State Waste Codes:	NY-T

AA417 **CON EDISON - MANHOLE 1961** **RCRA NonGen / NLR** **1016960505**
SE **63 ST EDWARDS STREET** **NYP004325007**
1/8-1/4 **BROOKLYN, NY 11205**
0.216 mi.
1140 ft. **Site 6 of 7 in cluster AA**

Relative: **Higher**

Actual: **21 ft.**

RCRA Listings:

Date Form Received by Agency:		20250221
Handler Name:		Con Edison - Manhole 1961
Handler Address:		St Edwards Street
Handler City,State,Zip:		BROOKLYN, NY 11205
EPA ID:		NYP004325007
Contact Name:		DENNIS HUACON
Contact Address:		IRVING PLACE, 15TH FL NE
Contact City,State,Zip:		NEW YORK, NY 10003
Contact Telephone:		212-460-2757
Contact Fax:		401-765-1500
Contact Email:		HUACOND@CONED.COM
Contact Title:		ASSOCIATE SCIENTIST
EPA Region:		02
Land Type:		Private
Federal Waste Generator Description:		Not a generator, verified
Non-Notifier:		Not reported
Biennial Report Cycle:		Not reported
Accessibility:		Not reported
Active Site Indicator:		Not reported
State District Owner:		Ny
State District:		NYSDEC R2
Mailing Address:		Not reported
Mailing City,State,Zip:		Not reported
Owner Name:	Not reported	
Owner Type:		Not reported
Operator Name:	Not reported	
Operator Type:		Not reported
Short-Term Generator Activity:		No
Importer Activity:		No
Mixed Waste Generator:		No
Transporter Activity:		No
Transfer Facility Activity:		No
Recycler Activity with Storage:		No
Small Quantity On-Site Burner Exemption:		No
Smelting Melting and Refining Furnace Exemption:		No
Underground Injection Control:		No
Off-Site Waste Receipt:		No
Universal Waste Indicator:		No
Universal Waste Destination Facility:		No

CON EDISON - MANHOLE 1961 (Continued) **1016960505**

Federal Universal Waste:	No
Active Site State-Reg Handler:	---
Federal Facility Indicator:	Not reported
Hazardous Secondary Material Indicator:	N
Sub-Part K Indicator:	Not reported
2018 GPRA Permit Baseline:	Not on the Baseline
2018 GPRA Renewals Baseline:	Not on the Baseline
202 GPRA Corrective Action Baseline:	No
Subject to Corrective Action Universe:	No
Non-TSDFs Where RCRA CA has Been Imposed Universe:	No
Corrective Action Priority Ranking:	No NCAPS ranking
Environmental Control Indicator:	No
Institutional Control Indicator:	No
Human Exposure Controls Indicator:	N/A
Groundwater Controls Indicator:	N/A
Significant Non-Complier Universe:	No
Unaddressed Significant Non-Complier Universe:	No
Addressed Significant Non-Complier Universe:	No
Significant Non-Complier With a Compliance Schedule Universe:	No
Financial Assurance Required:	Not reported
Handler Date of Last Change:	20250221
Recognized Trader-Importer:	No
Recognized Trader-Exporter:	No
Importer of Spent Lead Acid Batteries:	No
Exporter of Spent Lead Acid Batteries:	No
Recycler Activity Without Storage:	No
Manifest Broker:	No
Sub-Part P Indicator:	No

Biennial: List of Years

Year:	2013

Click Here for Biennial Reporting System Data:

Hazardous Waste Summary:

Waste Code:	D008
Waste Description:	Lead

Handler - Owner Operator:

Owner/Operator Indicator:	Owner
Owner/Operator Name:	CONSOLIDATED EDISON COMPANY OF NY, INC.
Legal Status:	Private
Date Became Current:	20130705
Date Ended Current:	Not reported
Owner/Operator Address:	4 IRVING PLACE
Owner/Operator City,State,Zip:	NEW YORK, NY 10003
Owner/Operator Telephone:	Not reported
Owner/Operator Telephone Ext:	Not reported
Owner/Operator Fax:	Not reported
Owner/Operator Email:	Not reported

Owner/Operator Indicator:	Operator
Owner/Operator Name:	CONSOLIDATED EDISON COMPANY OF NY, INC.
Legal Status:	Private
Date Became Current:	20130705
Date Ended Current:	Not reported

CON EDISON - MANHOLE 1961 (Continued) **1016960505**

Owner/Operator Address: 4 IRVING PLACE
Owner/Operator City,State,Zip: NEW YORK, NY 10003
Owner/Operator Telephone: Not reported
Owner/Operator Telephone Ext: Not reported
Owner/Operator Fax: Not reported
Owner/Operator Email: Not reported

Historic Generators:

Receive Date: 20140327
Handler Name: CON EDISON - MANHOLE 1961
Federal Waste Generator Description: Large Quantity Generator
State District Owner: Ny
Large Quantity Handler of Universal Waste: No
Recognized Trader Importer: No
Recognized Trader Exporter: No
Spent Lead Acid Battery Importer: No
Spent Lead Acid Battery Exporter: No
Current Record: No
Non Storage Recycler Activity: Not reported
Electronic Manifest Broker: Not reported

Receive Date: 20130705
Handler Name: CON EDISON MANHOLE: 1961
Federal Waste Generator Description: Very Small Quantity Generator (formerly Conditionally-Exempt Small Quantity Generator
State District Owner: Ny
Large Quantity Handler of Universal Waste: No
Recognized Trader Importer: No
Recognized Trader Exporter: No
Spent Lead Acid Battery Importer: No
Spent Lead Acid Battery Exporter: No
Current Record: No
Non Storage Recycler Activity: Not reported
Electronic Manifest Broker: Not reported

Receive Date: 20130805
Handler Name: CON EDISON MANHOLE: 1961
Federal Waste Generator Description: Not a generator, verified
State District Owner: Ny
Large Quantity Handler of Universal Waste: No
Recognized Trader Importer: No
Recognized Trader Exporter: No
Spent Lead Acid Battery Importer: No
Spent Lead Acid Battery Exporter: No
Current Record: No
Non Storage Recycler Activity: Not reported
Electronic Manifest Broker: Not reported

Receive Date: 20250221
Handler Name: CON EDISON - MANHOLE 1961
Federal Waste Generator Description: Not a generator, verified
State District Owner: Ny
Large Quantity Handler of Universal Waste: No
Recognized Trader Importer: No
Recognized Trader Exporter: No
Spent Lead Acid Battery Importer: No
Spent Lead Acid Battery Exporter: No

CON EDISON - MANHOLE 1961 (Continued) **1016960505**

Current Record: Yes
Non Storage Recycler Activity: No
Electronic Manifest Broker: No

List of NAICS Codes and Descriptions:
NAICS Code: 221122
NAICS Description: Electric Power Distribution

Facility Has Received Notices of Violations:
Violations: No Violations Found

Evaluation Action Summary:
Evaluations: No Evaluations Found

AA418 **CON EDISON** **NY MANIFEST** **1016960504**
SE **63 ST EDWARDS STREET** **N/A**
1/8-1/4 **BROOKLYN, NY 11205**
0.216 mi.
1140 ft. **Site 7 of 7 in cluster AA**

Relative:
Higher

Actual:
21 ft.

NY MANIFEST:
EPA ID: NYP004325007
Country: USA
Name: Con Edison
Address: 63 ST EDWARDS STREET
Address 2: Not reported
City,State,Zip: BROOKLYN, NY 11205
Zip 4: Not reported
Location Address 1: 63 ST EDWARDS STREET
Location Address 2: Not reported
Location City,State,Zip: BROOKLYN, NY 11205
Location Zip 4: Not reported
Facility Status: Not reported
Total Tanks: Not reported
Code: BP

Mailing:
Mailing Name: Con Edison
Mailing Contact: Con Edison
Mailing Address 1: 4 IRVING PLACE 15TH FLOOR
Mailing Address 2: Not reported
Mailing City,State,Zip: NEW YORK, NY 10003
Mailing Zip 4: Not reported
Mailing Country: USA
Mailing Phone: 2124603770

Manifest Data:
Document ID: Not reported
Manifest Status: Not reported
Trans1 State ID: NJD003812047
Year: 2018
Trans2 State ID: NJD003812047
Generator Ship Date: 07/05/2013
Trans1 Recv Date: 07/05/2013
Trans2 Recv Date: 07/08/2013

CON EDISON (Continued) **1016960504**

TSD Site Recv Date:	07/08/2013
Part A Recv Date:	Not reported
Part B Recv Date:	Not reported
Generator EPA ID:	NYP004325007
Trans1 EPA ID:	Not reported
Trans2 EPA ID:	Not reported
TSDF ID 1:	NJD991291105
TSDF ID 2:	Not reported
Manifest Tracking Number:	002017255GBF
Import Indicator:	N
Export Indicator:	N
Discr Quantity Indicator:	N
Discr Type Indicator:	N
Discr Residue Indicator:	N
Discr Partial Reject Indicator:	N
Discr Full Reject Indicator:	N
Manifest Ref Number:	Not reported
Alt Facility RCRA ID:	Not reported
Alt Facility Sign Date:	Not reported
MGMT Method Type Code:	H110
Waste Code a:	Lead
Waste Code b:	Not reported
Waste Code c:	Not reported
Waste Code e:	Not reported
Waste Code f:	Not reported
Waste Code g:	Not reported
Waste Code 1:	Not reported
Waste Code 2:	Not reported
Waste Code 3:	Not reported
Waste Code 4:	Not reported
Waste Code 5:	Not reported
Waste Code 6:	Not reported
Quantity:	300
Units:	Gallons (liquids only)
Number of Containers:	1
Container Type:	Cargo tanks (tank trucks)
Handling Method:	Treat
Specific Gravity:	1

AC419 **NATIONAL ELEVATOR CAB & DOOR** **E MANIFEST** **1032193130**
East **36 FLUSHING AVENUE BLDG 22** **N/A**
1/8-1/4 **BROOKLYN, NY 11205**
0.218 mi.
1153 ft. **Site 5 of 5 in cluster AC**

Relative:
Higher

Actual:
16 ft.

E MANIFEST:

Manifest Tracking Number:	011667213FLE
Last Updated Date:	20230216
Shipped Date:	20230125
Received Date:	20230203
Manifest Status:	Signed
Submission Type:	DataImage5Copy
Origin Type:	Service
Generator EPA ID:	NYR000258954
Generator Name:	National Elevator Cab & Door
Generator Location Street Number:	Not reported
Generator Location Street 1:	36 FLUSHING AVENUE BLDG 22

NATIONAL ELEVATOR CAB & DOOR (Continued) **1032193130**

Generator Location Street 2:	Not reported
Generator Location City:	BROOKLYN
Generator Location State:	NY
Generator Location Zip:	11205
Generator Mail Street Number:	Not reported
Generator Mail Street 1:	507A West Broadway
Generator Mail Street 2:	Not reported
Generator Mail City:	Long Beach
Generator Mail Zip:	11561
Generator Mail State:	NY
Generator Contact Company Name:	Not reported
Designated Facility EPA ID:	NYD077444263
Designated Facility Name:	Triumvirate Environmental (Nyc), Llc
Designated Facility Mail Street Number:	Not reported
Designated Facility Mail Street 1:	Not reported
Designated Facility Mail Street 2:	42-14 19th Avenue
Designated Facility Mail City:	Astoria
Designated Facility Mail Zip:	11105
Designated Facility Mail State:	NY
Designated Facility Location Street Number:	Not reported
Designated Facility Location Street 1:	42-14 19th Avenue
Designated Facility Location Street 2:	Not reported
Designated Facility Location City:	Astoria
Designated Facility Location Zip:	11105
Designated Facility Location State:	NY
Designated Facility Contact Company Name:	Not reported
Manifest Residue Indicator:	N
Rejection Indicator:	N

Transporter:

Manifest Tracking Number:	011667213FLE
Transporter Line Number:	1
Transporter EPA ID:	MAC300016672
Transporter Name:	Triumvirate Environmental, Inc.

Waste Line:

Manifest Tracking Number:	011667213FLE
Waste Line Number:	1
U.S. DOT Hazardous Indicator:	Y
U.S. DOT ID Number:	UN1263
U.S. DOT Description:	Un1263, Waste Paint Related Material, 3, Ii
Non-Hazardous Waste Description:	Not reported
Number of Containers:	3
Container Type Code:	DM
Container Type Description:	Metal drums, barrels, kegs
Waste Quantity:	1100
Quantity Unit of Measure Code:	P
Quantity Unit of Measure Description:	Pounds
Waste Quantity, in Tons:	0.55
Acute Waste Quantity, in Tons:	0
Non-Acute Waste Quantity, in Tons:	0.55
Waste Quantity, in Kilograms:	498.86652
Acute Waste Quantity, in Kilograms:	0
Non-Acute Waste Quantity, in Kilorgrams:	498.86652
Management Method Code:	H141
Management Method Description:	STORAGE, BULKING AND/OR TRANSFER OFF SITE

NATIONAL ELEVATOR CAB & DOOR (Continued) **1032193130**

Waste Residue Indicator:	N
Quantity Discrepancy Indicator:	N
Waste Type Discrepancy Indicator:	N
Waste Density:	Not reported
Waste Density Unit of Measure Code:	Not reported
Waste Density Unit of Measure Description:	Not reported
Form Code:	Not reported
Form Code Description:	Not reported
Source Code:	Not reported
Source Code Description:	Not reported
Waste Minimization Code:	Not reported
Waste Minimization Code Description:	Not reported
Consent Number:	Not reported
EPA Waste Indicator:	Y
Federal Waste Codes:	D001
Quantity Haz Kg:	498.86652
Quantity Haz Tons:	0.55
Quantity Non Haz Kg:	0
Quantity Non Haz Tons:	0
State Waste Codes:	NY-B

AF420 **CON EDISON - MANHOLE 55754** **RCRA NonGen / NLR** **1024891257**
SSE **80 MONUMENT WALK** **NYP005089675**
1/8-1/4 **BROOKLYN, NY 11201**
0.219 mi.
1154 ft. **Site 1 of 3 in cluster AF**

Relative:
Higher

Actual:
23 ft.

RCRA Listings:

Date Form Received by Agency:		20250421
Handler Name:		Con Edison - Manhole 55754
Handler Address:		Monument Walk
Handler City,State,Zip:		BROOKLYN, NY 11201
EPA ID:		NYP005089675
Contact Name:		ALYSSA SOTTO
Contact Address:		IRVING PLACE, 15TH FL NE
Contact City,State,Zip:		NEW YORK, NY 10003
Contact Telephone:		212-460-2757
Contact Fax:		Not reported
Contact Email:		SOTTOA@CONED.COM
Contact Title:		ASSOCIATE SCIENTIST
EPA Region:		02
Land Type:		Private
Federal Waste Generator Description:		Not a generator, verified
Non-Notifier:		Not reported
Biennial Report Cycle:		Not reported
Accessibility:		Not reported
Active Site Indicator:		Not reported
State District Owner:		Ny
State District:		NYSDEC R2
Mailing Address:		IRVING PLACE, 15TH FL NE
Mailing City,State,Zip:		NEW YORK, NY 10003
Owner Name:	Not reported	
Owner Type:		Not reported
Operator Name:	Not reported	
Operator Type:		Not reported
Short-Term Generator Activity:		No
Importer Activity:		No
Mixed Waste Generator:		No

CON EDISON - MANHOLE 55754 (Continued) **1024891257**

Transporter Activity:	No
Transfer Facility Activity:	No
Recycler Activity with Storage:	No
Small Quantity On-Site Burner Exemption:	No
Smelting Melting and Refining Furnace Exemption:	No
Underground Injection Control:	No
Off-Site Waste Receipt:	No
Universal Waste Indicator:	No
Universal Waste Destination Facility:	No
Federal Universal Waste:	No
Active Site State-Reg Handler:	---
Federal Facility Indicator:	Not reported
Hazardous Secondary Material Indicator:	N
Sub-Part K Indicator:	Not reported
2018 GPRA Permit Baseline:	Not on the Baseline
2018 GPRA Renewals Baseline:	Not on the Baseline
202 GPRA Corrective Action Baseline:	No
Subject to Corrective Action Universe:	No
Non-TSDFs Where RCRA CA has Been Imposed Universe:	No
Corrective Action Priority Ranking:	No NCAPS ranking
Environmental Control Indicator:	No
Institutional Control Indicator:	No
Human Exposure Controls Indicator:	N/A
Groundwater Controls Indicator:	N/A
Significant Non-Complier Universe:	No
Unaddressed Significant Non-Complier Universe:	No
Addressed Significant Non-Complier Universe:	No
Significant Non-Complier With a Compliance Schedule Universe:	No
Financial Assurance Required:	Not reported
Handler Date of Last Change:	20250421
Recognized Trader-Importer:	No
Recognized Trader-Exporter:	No
Importer of Spent Lead Acid Batteries:	No
Exporter of Spent Lead Acid Batteries:	No
Recycler Activity Without Storage:	No
Manifest Broker:	No
Sub-Part P Indicator:	No

Biennial: List of Years
Year: 2017

Click Here for Biennial Reporting System Data:

Hazardous Waste Summary:
Waste Code: D008
Waste Description: Lead

Handler - Owner Operator:
Owner/Operator Indicator: Operator
Owner/Operator Name: CONSOLIDATED EDISON COMPANY OF NY, INC.
Legal Status: Private
Date Became Current: 20170810
Date Ended Current: Not reported
Owner/Operator Address: 4 IRVING PLACE
Owner/Operator City,State,Zip: NEW YORK, NY 10003
Owner/Operator Telephone: 212-460-2757

CON EDISON - MANHOLE 55754 (Continued) **1024891257**

Owner/Operator Telephone Ext: Not reported
Owner/Operator Fax: Not reported
Owner/Operator Email: Not reported

Owner/Operator Indicator: Owner
Owner/Operator Name: CONSOLIDATED EDISON COMPANY OF NY, INC.
Legal Status: Private
Date Became Current: 20170810
Date Ended Current: Not reported
Owner/Operator Address: 4 IRVING PLACE
Owner/Operator City,State,Zip: NEW YORK, NY 10003
Owner/Operator Telephone: 212-460-2757
Owner/Operator Telephone Ext: Not reported
Owner/Operator Fax: Not reported
Owner/Operator Email: Not reported

Historic Generators:
Receive Date: 20180410
Handler Name: CON EDISON - MANHOLE 55754
Federal Waste Generator Description: Large Quantity Generator
State District Owner: Ny
Large Quantity Handler of Universal Waste: No
Recognized Trader Importer: No
Recognized Trader Exporter: No
Spent Lead Acid Battery Importer: No
Spent Lead Acid Battery Exporter: No
Current Record: No
Non Storage Recycler Activity: No
Electronic Manifest Broker: No

Receive Date: 20250421
Handler Name: CON EDISON - MANHOLE 55754
Federal Waste Generator Description: Not a generator, verified
State District Owner: Ny
Large Quantity Handler of Universal Waste: No
Recognized Trader Importer: No
Recognized Trader Exporter: No
Spent Lead Acid Battery Importer: No
Spent Lead Acid Battery Exporter: No
Current Record: Yes
Non Storage Recycler Activity: No
Electronic Manifest Broker: No

List of NAICS Codes and Descriptions:
NAICS Code: 221122
NAICS Description: Electric Power Distribution

Facility Has Received Notices of Violations:
Violations: No Violations Found

Evaluation Action Summary:
Evaluations: No Evaluations Found

AF421 **CON EDISON - MANHOLE 55754** **NY MANIFEST** **S121968177**
SSE **80 MONUMENT WALK** **N/A**
1/8-1/4 **BROOKLYN, NY 11201**
0.219 mi.
1154 ft. **Site 2 of 3 in cluster AF**

Relative:
Higher

Actual:
23 ft.

NY MANIFEST:

EPA ID:	NYP005089675
Country:	USA
Name:	Con Edison - Manhole 55754
Address:	80 MONUMENT WALK
Address 2:	Not reported
City,State,Zip:	BROOKLYN, NY 11201
Zip 4:	Not reported
Location Address 1:	80 MONUMENT WALK
Location Address 2:	Not reported
Location City,State,Zip:	BROOKLYN, NY 11201
Location Zip 4:	Not reported
Facility Status:	Not reported
Total Tanks:	Not reported
Code:	BP

Mailing:

Mailing Name:	Con Edison - Manhole 55754
Mailing Contact:	Con Edison
Mailing Address 1:	4 IRVING PL
Mailing Address 2:	Not reported
Mailing City,State,Zip:	NEW YORK, NY 10003
Mailing Zip 4:	Not reported
Mailing Country:	USA
Mailing Phone:	Not reported

AG422 **FARRAGUT HOUSES -NYCHA** **NY LTANKS** **S102672303**
NNW **190 YORK STREET** **NY Spills** **N/A**
1/8-1/4 **BROOKLYN, NY**
0.221 mi.
1165 ft. **Site 1 of 10 in cluster AG**

Relative:
Higher

Actual:
38 ft.

LTANKS:

Name:	FARRAGUT HOUSES
Address:	190 YORK STREET
City,State,Zip:	BROOKLYN, NY
Spill Number/Closed Date:	9311777 / 1994-01-10
Facility ID:	9311777
Site ID:	227836
Spill Date:	1994-01-04
Spill Cause:	Tank Overfill
Spill Source:	Institutional, Educational, Gov., Other
Spill Class:	C3
Cleanup Ceased:	1994-01-10
SWIS:	2401
Investigator:	HEALY
Referred To:	Not reported
Reported to Dept:	1994-01-04
CID:	Not reported
Water Affected:	Not reported
Spill Notifier:	Responsible Party
Last Inspection:	Not reported
Recommended Penalty:	False

FARRAGUT HOUSES -NYCHA (Continued) **S102672303**

Meets Standard:	True
UST Involvement:	False
Remediation Phase:	0
Date Entered In Computer:	1994-01-07
Spill Record Last Update:	2005-11-29
Spiller Name:	Not reported
Spiller Company:	NYC HOUSING
Spiller Address:	Not reported
Spiller County:	999
Spiller Contact:	Not reported
Spiller Phone:	Not reported
Spiller Extention:	Not reported
DEC Region:	2
DER Facility ID:	188017
Latitude:	40.7013245
Longitude:	-73.9834009
DEC Memo:	Not reported
Remarks:	SPILL ON SOIL - CLEAN UP IN PROGRESS BY WINSTON CONTRACTING (718)445-4232.

All TTF:

Facility ID:	9311777
Spill Number:	9311777
Spill Tank Test:	1542338
Site ID:	227836
Tank Number:	Not reported
Tank Size:	0
Material:	0001
EPA UST:	Not reported
UST:	Not reported
Cause:	02
Source:	Not reported
Test Method:	00
Test Method 2:	Unknown
Leak Rate:	.00
Gross Fail:	Not reported
Modified By:	Spills
Last Modified Date:	Not reported

All Materials:

Site ID:	227836
Operable Unit ID:	993781
Operable Unit:	01
Material ID:	390795
Material Code:	0001A
Material Name:	#2 fuel oil
Case No.:	Not reported
Material FA:	Petroleum
Quantity:	75.00
Units:	G
Recovered:	.00
Oxygenate:	Not reported

SPILLS:

Name:	FARRAGUT HOUSES -NYCHA
Address:	190 YORK STREET

FARRAGUT HOUSES -NYCHA (Continued) **S102672303**

City,State,Zip:	BROOKLYN, NY
Spill Number/Closed Date:	9900912 / 2015-03-12
Facility ID:	9900912
Facility Type:	ER
DER Facility ID:	188017
Site ID:	291926
DEC Region:	2
Spill Cause:	Unknown
Spill Class:	B3
SWIS:	2401
Spill Date:	1999-04-23
Investigator:	jkkann
Referred To:	Not reported
Reported to Dept:	1999-04-23
CID:	323
Water Affected:	Not reported
Spill Source:	Institutional, Educational, Gov., Other
Spill Notifier:	Responsible Party
Cleanup Ceased:	Not reported
Cleanup Meets Std:	False
Last Inspection:	Not reported
Recommended Penalty:	False
UST Trust:	False
Remediation Phase:	0
Date Entered In Computer:	1999-04-23
Spill Record Last Update:	2015-03-12
Spiller Name:	ED MALONE
Spiller Company:	NYC HOUSING AUTHORITY
Spiller Address:	250 BROADWAY
Spiller Company:	001
Contact Name:	ED MALONE
Latitude:	40.7013245
Longitude:	-73.9834009
DEC Memo:	11/29/05: This spill transferred from J.Kolleeny to S.Kraszewski. 02/02/06: This spill transferred from S.Kraszewski to Q.Abidi. 04/04/06: This spill transferred from Q. Abidi to Koon Tang. 12/30/09: Spill transferred to J.kann and consolidated with 9912596. 3/10/11: J.Kann - Investigative work plan submitted on 3/3/11. 12/30/14: J.Kann - Work Plan approved, Site included in multi site stipulation executed on 10/14/14. SIR due 4/14/15 1/22/15: J.Kann - field work is ongoing. Modifications were made to the work plan based on field conditions. One viable well has been installed. Depth to gw is approximately 41 feet. Drew Pardus called and explained that there is no visual or PID impacts around the tank. He sent an email requesting that and requesting that just one more attempt be made at SB-4. The following email was sent to drew Pardus DPardus@PardusEnv.com 646-577-8280 Based on the diagram I have the following recommendation- Another soil boring should be advanced in the northeastern area of the tanks (in the vicinity of SB-2). Even if it is in the garbage area that we had discussed which is a few feet to the east. I

FARRAGUT HOUSES -NYCHA (Continued) **S102672303**

do not feel that that area has been investigated at all based on the relocation of borings and the
termination of SB-3 at 11-15 feet. Otherwise, I am fine with your recommendation. However, keep in
mind if laboratory results come back with elevated levels of contaminants, additional work will be
necessary. 3/12/15: J.kann - Received report on 3/2/15. Reviewed report. Concurred with the
recommendations of no further action given no contamination was detected as a part of the 2015
investigation (6 borings advanced, 6 soil samples analyzed, 2 wells installed and sampled). Spill
closure email sent to NYCHA today.

Remarks: DURING TANK REMOVAL OF A 25,000 GALLON TANK, CONTAMINATED SOIL WAS DISCOVERED. SOIL IS BEING STOCK PILED AND SAMPLED.

All Materials:

Site ID:	291926
Operable Unit ID:	1079688
Operable Unit:	01
Material ID:	308030
Material Code:	0001A
Material Name:	#2 fuel oil
Case No.:	Not reported
Material FA:	Petroleum
Quantity:	.00
Units:	G
Recovered:	.00
Oxygenate:	Not reported

Name:	FARRAGUT HOUSES -NYCHA
Address:	190 YORK STREET
City,State,Zip:	BROOKLYN, NY
Spill Number/Closed Date:	9912596 / 2009-12-30
Facility ID:	9912596
Facility Type:	ER
DER Facility ID:	188017
Site ID:	227837
DEC Region:	2
Spill Cause:	Unknown
Spill Class:	C4
SWIS:	2401
Spill Date:	2000-02-04
Investigator:	jkkann
Referred To:	CONSOLIDATED WITH 9900912
Reported to Dept:	2000-02-04
CID:	204
Water Affected:	Not reported
Spill Source:	Commercial/Industrial
Spill Notifier:	Local Agency
Cleanup Ceased:	Not reported
Cleanup Meets Std:	False
Last Inspection:	Not reported
Recommended Penalty:	False
UST Trust:	False
Remediation Phase:	0
Date Entered In Computer:	2000-02-04

FARRAGUT HOUSES -NYCHA (Continued) **S102672303**

Spill Record Last Update:	2009-12-30
Spiller Name:	NYC HOUSING AUTH
Spiller Company:	TWENTY FOUR HOUR DELIVERY
Spiller Address:	PO BOX 199
Spiller Company:	001
Contact Name:	LOUIS PONCE
Latitude:	40.7013245
Longitude:	-73.9834009
DEC Memo:	11/28/05: This spill transferred from J.Kolleeny to S.Kraszewski. 01/30/06: This spill transferred from S.Kraszewaski to Q.Abidi. 04/03/06: This spill transferred from Q. Abidi to Koon Tang. 12/30/09: spill reassigned to J.Kann and consolidated wiht 9900912
Remarks:	OIL SPILLED DURING DELIVERY

All Materials:

Site ID:	227837
Operable Unit ID:	1087136
Operable Unit:	01
Material ID:	294482
Material Code:	0001A
Material Name:	#2 fuel oil
Case No.:	Not reported
Material FA:	Petroleum
Quantity:	8.00
Units:	G
Recovered:	8.00
Oxygenate:	Not reported

AG423 **FARRAGUT HOUSES** **UST FINDER** **1028570983**
NNW **190 YORK STREET** **N/A**
1/8-1/4 **BROOKLYN, NY 11201**
0.221 mi.
1165 ft. **Site 2 of 10 in cluster AG**

Relative:
Higher

Actual:
38 ft.

UST FINDER:

Object ID:	296838
Facility ID:	NY20927
Name:	FARRAGUT HOUSES
Address:	190 YORK STREET
City,State,Zip:	BROOKLYN, NY 11201
Address Match Type:	Not reported
Open USTs:	2
Closed USTs:	2
TOS USTs:	0
Population 1500ft:	6992
Private Wells 1500ft:	0
Within 100yr Floodplain:	No
Land Use:	Developed, High Intensity
Within SPA:	No
SPA PWS Facility ID:	Not reported
SPA Water Type:	Not reported
SPA Facility Type:	Not reported
SPA HUC12:	Not reported
Within WHPA:	No
WHPA PWS Facility ID:	Not reported
WHPA Water Type:	Not reported

FARRAGUT HOUSES (Continued) **1028570983**

WHPA Facility Type:	Not reported
WHPA HUC12:	Not reported
Facility Status:	Open UST(s)
Date of Last Inspection:	Not reported
EPA Region:	2
Tribe:	Not reported
Coordinate Source:	State
X Coord:	-73.9830709999999
Y Coord:	40.7011400000001
Latitude:	40.70114
Longitude:	-73.983071

UST FINDER:

Object ID:	1214386
Facility ID:	NY20927
Tank ID:	NY23901
Tank Status:	Closed
Installation Date:	1952/04/01 16:00:01+00
Removal Date:	Not reported
Tank Capacity:	25000
Substances:	Not reported
Tank Wall Type:	Not reported

Object ID:	1214387
Facility ID:	NY20927
Tank ID:	NY27690
Tank Status:	Closed
Installation Date:	1952/04/01 16:00:01+00
Removal Date:	Not reported
Tank Capacity:	25000
Substances:	Not reported
Tank Wall Type:	Not reported

Object ID:	1214388
Facility ID:	NY20927
Tank ID:	NY24324
Tank Status:	Open
Installation Date:	1999/05/01 15:59:59+00
Removal Date:	Not reported
Tank Capacity:	20000
Substances:	Not reported
Tank Wall Type:	Not reported

Object ID:	1214389
Facility ID:	NY20927
Tank ID:	NY24325
Tank Status:	Open
Installation Date:	1999/05/01 15:59:59+00
Removal Date:	Not reported
Tank Capacity:	20000
Substances:	Not reported
Tank Wall Type:	Not reported

AG424 **NYCHA - FARRAGUT HOUSES** **RCRA NonGen / NLR** **1001493617**
NNW **190 YORK AVE** **US AIRS** **NYR000075085**
1/8-1/4 **BROOKLYN, NY 11201**
0.221 mi.
1165 ft. **Site 3 of 10 in cluster AG**

Relative: **Higher**
Actual: **38 ft.**

RCRA Listings:

Date Form Received by Agency:		20070101
Handler Name:		Nycha - Farragut Houses
Handler Address:		York Ave
Handler City,State,Zip:		BROOKLYN, NY 11201-2516
EPA ID:		NYR000075085
Contact Name:		FRANK OCELLO
Contact Address:		BROADWAY
Contact City,State,Zip:		NEW YORK, NY 10007-2516
Contact Telephone:		212-306-3229
Contact Fax:		Not reported
Contact Email:		Not reported
Contact Title:		Not reported
EPA Region:		02
Land Type:		Not reported
Federal Waste Generator Description:		Not a generator, verified
Non-Notifier:		Not reported
Biennial Report Cycle:		Not reported
Accessibility:		Not reported
Active Site Indicator:		Not reported
State District Owner:		Ny
State District:		NYSDEC R2
Mailing Address:		BROADWAY
Mailing City,State,Zip:		NEW YORK, NY 10007-2516
Owner Name:	Nycha	
Owner Type:		Municipal
Operator Name:	Nycha	
Operator Type:		Municipal
Short-Term Generator Activity:		No
Importer Activity:		No
Mixed Waste Generator:		No
Transporter Activity:		No
Transfer Facility Activity:		No
Recycler Activity with Storage:		No
Small Quantity On-Site Burner Exemption:		No
Smelting Melting and Refining Furnace Exemption:		No
Underground Injection Control:		No
Off-Site Waste Receipt:		No
Universal Waste Indicator:		No
Universal Waste Destination Facility:		No
Federal Universal Waste:		No
Active Site State-Reg Handler:		---
Federal Facility Indicator:		Not reported
Hazardous Secondary Material Indicator:		N
Sub-Part K Indicator:		Not reported
2018 GPRA Permit Baseline:		Not on the Baseline
2018 GPRA Renewals Baseline:		Not on the Baseline
202 GPRA Corrective Action Baseline:		No
Subject to Corrective Action Universe:		No
Non-TSDFs Where RCRA CA has Been Imposed Universe:		No
Corrective Action Priority Ranking:		No NCAPS ranking
Environmental Control Indicator:		No
Institutional Control Indicator:		No

NYCHA - FARRAGUT HOUSES (Continued) **1001493617**

Human Exposure Controls Indicator:	N/A
Groundwater Controls Indicator:	N/A
Significant Non-Complier Universe:	No
Unaddressed Significant Non-Complier Universe:	No
Addressed Significant Non-Complier Universe:	No
Significant Non-Complier With a Compliance Schedule Universe:	No
Financial Assurance Required:	Not reported
Handler Date of Last Change:	20150414
Recognized Trader-Importer:	No
Recognized Trader-Exporter:	No
Importer of Spent Lead Acid Batteries:	No
Exporter of Spent Lead Acid Batteries:	No
Recycler Activity Without Storage:	No
Manifest Broker:	No
Sub-Part P Indicator:	No

Hazardous Waste Summary:

Waste Code:	D001
Waste Description:	Ignitable Waste

Handler - Owner Operator:

Owner/Operator Indicator:	Owner
Owner/Operator Name: NYCHA	
Legal Status:	Municipal
Date Became Current:	Not reported
Date Ended Current:	Not reported
Owner/Operator Address:	250 BROADWAY
Owner/Operator City,State,Zip:	NEW YORK, NY 10007-2516
Owner/Operator Telephone:	212-306-3229
Owner/Operator Telephone Ext:	Not reported
Owner/Operator Fax:	Not reported
Owner/Operator Email:	Not reported

Owner/Operator Indicator:	Owner
Owner/Operator Name: NYCHA	
Legal Status:	Municipal
Date Became Current:	Not reported
Date Ended Current:	Not reported
Owner/Operator Address:	250 BROADWAY
Owner/Operator City,State,Zip:	NEW YORK, NY 10007-2516
Owner/Operator Telephone:	212-306-3229
Owner/Operator Telephone Ext:	Not reported
Owner/Operator Fax:	Not reported
Owner/Operator Email:	Not reported

Owner/Operator Indicator:	Operator
Owner/Operator Name: NYCHA	
Legal Status:	Municipal
Date Became Current:	Not reported
Date Ended Current:	Not reported
Owner/Operator Address:	250 BROADWAY
Owner/Operator City,State,Zip:	NEW YORK, NY 10007-2516
Owner/Operator Telephone:	212-306-3229
Owner/Operator Telephone Ext:	Not reported
Owner/Operator Fax:	Not reported

NYCHA - FARRAGUT HOUSES (Continued) **1001493617**

Owner/Operator Email: Not reported

Historic Generators:

Receive Date: 20060101
Handler Name: NYCHA - FARRAGUT HOUSES
Federal Waste Generator Description: Not a generator, verified
State District Owner: Ny
Large Quantity Handler of Universal Waste: No
Recognized Trader Importer: No
Recognized Trader Exporter: No
Spent Lead Acid Battery Importer: No
Spent Lead Acid Battery Exporter: No
Current Record: No
Non Storage Recycler Activity: Not reported
Electronic Manifest Broker: Not reported

Receive Date: 20070101
Handler Name: NYCHA - FARRAGUT HOUSES
Federal Waste Generator Description: Not a generator, verified
State District Owner: Ny
Large Quantity Handler of Universal Waste: No
Recognized Trader Importer: No
Recognized Trader Exporter: No
Spent Lead Acid Battery Importer: No
Spent Lead Acid Battery Exporter: No
Current Record: Yes
Non Storage Recycler Activity: Not reported
Electronic Manifest Broker: Not reported

Receive Date: 19990812
Handler Name: NYCHA - FARRAGUT HOUSES
Federal Waste Generator Description: Small Quantity Generator
State District Owner: Ny
Large Quantity Handler of Universal Waste: No
Recognized Trader Importer: No
Recognized Trader Exporter: No
Spent Lead Acid Battery Importer: No
Spent Lead Acid Battery Exporter: No
Current Record: No
Non Storage Recycler Activity: Not reported
Electronic Manifest Broker: Not reported

List of NAICS Codes and Descriptions:
NAICS Codes: No NAICS Codes Found

Facility Has Received Notices of Violations:
Violations: No Violations Found

Evaluation Action Summary:
Evaluations: No Evaluations Found

US AIRS (AFS):
Region Code: 02
County Code: NY047

NYCHA - FARRAGUT HOUSES (Continued) **1001493617**

Programmatic ID: AIR NY0000002610100430
Facility Registry ID: 110004555384
D and B Number: Not reported
Facility Site Name: Farragut Houses Building 10
Primary SIC Code: 6513
NAICS Code: 531110
Default Air Classification Code: SMI
Facility Type of Ownership Code: POF
Air CMS Category Code: Not reported
HPV Status: Not reported

US AIRS (AFS):
Region Code: 02
Programmatic ID: AIR NY0000002610100430
Facility Registry ID: 110004555384
Air Operating Status Code: OPR
Default Air Classification Code: SMI

Air Program: State Implementation Plan for National Primary and Secondary Ambient Air Quality Standards
Activity Date: 1988-04-11 00:00:00
Activity Status Date: Not reported
Activity Group: Compliance Monitoring
Activity Type: Inspection/Evaluation
Activity Status: Not reported

AG425 **FARRAGUT HOUSES** **NY UST** **U000410803**
NNW **190 YORK STREET** **N/A**
1/8-1/4 **BROOKLYN, NY 11201**
0.221 mi.
1165 ft. **Site 4 of 10 in cluster AG**

Relative:
Higher

Actual:
38 ft.

UST:
Name: FARRAGUT HOUSES
Address: 190 YORK STREET
City,State,Zip: BROOKLYN, NY 11201
Id/Status: 2-474614 / Unregulated/Closed
Program Type: PBS
Region: STATE
DEC Region: 2
Expiration Date: N/A
UTM X: 585900.30134
UTM Y: 4506078.02381
Site Type: Apartment Building/Office Building

Affiliation Records:
Site Id: 20927
Affiliation Type: Emergency Contact
Company Name: NYC HOUSING AUTHORITY
Contact Type: Not reported
Contact Name: EMERGENCY SERVICES DEPT.
Address1: Not reported
Address2: Not reported
City: Not reported
State: NN
Zip Code: Not reported
Country Code: 001
Phone: (718) 707-5900
EMail: Not reported

FARRAGUT HOUSES (Continued) **U000410803**

Fax Number:	Not reported
Modified By:	nFormUpd
Date Last Modified:	2025-10-09
Site Id:	20927
Affiliation Type:	Mail Contact
Company Name:	NYC HOUSING AUTHORITY
Contact Type:	Not reported
Contact Name:	FUEL OIL REMEDIATION COORDINATOR
Address1:	23-02 49TH AVENUE
Address2:	TECH SERVS DEPT - 5TH FLOOR
City:	LONG ISLAND CITY
State:	NY
Zip Code:	11101
Country Code:	001
Phone:	(718) 707-5725
EMail:	RYAN.MCPHERSON@NYCHA.NYC.GOV
Fax Number:	Not reported
Modified By:	ACDANIEL
Date Last Modified:	2024-07-01
Site Id:	20927
Affiliation Type:	Facility Operator
Company Name:	FARRAGUT HOUSES
Contact Type:	Not reported
Contact Name:	FUEL OIL REMEDIATION UNIT
Address1:	Not reported
Address2:	Not reported
City:	Not reported
State:	NN
Zip Code:	Not reported
Country Code:	001
Phone:	(718) 707-5725
EMail:	Not reported
Fax Number:	Not reported
Modified By:	NRLOMBAR
Date Last Modified:	2014-02-27
Site Id:	20927
Affiliation Type:	Facility Owner
Company Name:	NYC HOUSING AUTHORITY
Contact Type:	COORDINATOR
Contact Name:	NYC HOUSING AUTHORITY
Address1:	23-02 49TH AVENUE
Address2:	Not reported
City:	LONG ISLAND CITY
State:	NY
Zip Code:	11101
Country Code:	001
Phone:	(718) 707-5806
EMail:	Ryan.McPherson@nycha.nyc.gov
Fax Number:	Not reported
Modified By:	nFormUpd
Date Last Modified:	2025-10-09

Tank Info:

FARRAGUT HOUSES (Continued) **U000410803**

Tank Number:	1
Tank ID:	58761
Tank Status:	Closed - Removed
Material Name:	Closed - Removed
Capacity Gallons:	20000
Install Date:	05/01/1999
Date Tank Closed:	06/30/2021
Registered:	True
Tank Location:	Underground
Tank Type:	Fiberglass coated steel
Material Code:	0001
Common Name of Substance:	#2 Fuel Oil (On-Site Consumption)
Tightness Test Method:	-
Date Test:	Not reported
Next Test Date:	Not reported
Pipe Model:	E
Modified By:	MJGRIFFI
Last Modified:	05/09/2022

Equipment Records:

D11 - Pipe Type - Flexible Piping
E04 - Piping Secondary Containment - Double walled UG
G04 - Tank Secondary Containment - Double-Walled (Underground)
L02 - Piping Leak Detection - Interstitial - Manual Monitoring
F05 - Pipe External Protection - Jacketed
J02 - Dispenser - Suction Dispenser
I02 - Overfill - High Level Alarm
I03 - Overfill - Automatic Shut-Off
K00 - Spill Prevention - None
L09 - Piping Leak Detection - Exempt Suction Piping
H01 - Tank Leak Detection - Interstitial - Electronic Monitoring
A00 - Tank Internal Protection - None
B04 - Tank External Protection - Fiberglass
H05 - Tank Leak Detection - In-Tank System (ATG)
C01 - Pipe Location - Aboveground

Tank Number:	2
Tank ID:	58762
Tank Status:	Closed - Removed
Material Name:	Closed - Removed
Capacity Gallons:	20000
Install Date:	05/01/1999
Date Tank Closed:	06/30/2021
Registered:	True
Tank Location:	Underground
Tank Type:	Fiberglass coated steel
Material Code:	0001
Common Name of Substance:	#2 Fuel Oil (On-Site Consumption)
Tightness Test Method:	-
Date Test:	Not reported
Next Test Date:	Not reported
Pipe Model:	E
Modified By:	MJGRIFFI
Last Modified:	05/09/2022

FARRAGUT HOUSES (Continued) **U000410803**

Equipment Records:

G04 - Tank Secondary Containment - Double-Walled (Underground)
D11 - Pipe Type - Flexible Piping
E04 - Piping Secondary Containment - Double walled UG
J02 - Dispenser - Suction Dispenser
K00 - Spill Prevention - None
L09 - Piping Leak Detection - Exempt Suction Piping
H01 - Tank Leak Detection - Interstitial - Electronic Monitoring
I02 - Overfill - High Level Alarm
I03 - Overfill - Automatic Shut-Off
A00 - Tank Internal Protection - None
B04 - Tank External Protection - Fiberglass
L02 - Piping Leak Detection - Interstitial - Manual Monitoring
H05 - Tank Leak Detection - In-Tank System (ATG)
C01 - Pipe Location - Aboveground
F05 - Pipe External Protection - Jacketed

Tank Number:	OLD 1
Tank ID:	37753
Tank Status:	Closed - Removed
Material Name:	Closed - Removed
Capacity Gallons:	25000
Install Date:	04/01/1952
Date Tank Closed:	05/01/1999
Registered:	True
Tank Location:	Underground
Tank Type:	Steel/carbon steel
Material Code:	0000
Common Name of Substance:	Empty
Tightness Test Method:	NN
Date Test:	Not reported
Next Test Date:	Not reported
Pipe Model:	Not reported
Modified By:	MJGRIFFI
Last Modified:	05/09/2022

Equipment Records:

B00 - Tank External Protection - None
F06 - Pipe External Protection - Wrapped
G00 - Tank Secondary Containment - None
J02 - Dispenser - Suction Dispenser
C02 - Pipe Location - Underground/On-ground
D01 - Pipe Type - Steel/Carbon Steel/Iron
H00 - Tank Leak Detection - None
I00 - Overfill - None
A00 - Tank Internal Protection - None

Tank Number:	OLD 2
Tank ID:	37754
Tank Status:	Closed - Removed
Material Name:	Closed - Removed
Capacity Gallons:	25000
Install Date:	04/01/1952
Date Tank Closed:	05/01/1999

FARRAGUT HOUSES (Continued) **U000410803**

Registered:	True
Tank Location:	Underground
Tank Type:	Steel/carbon steel
Material Code:	0000
Common Name of Substance:	Empty
Tightness Test Method:	NN
Date Test:	Not reported
Next Test Date:	Not reported
Pipe Model:	Not reported
Modified By:	MJGRIFFI
Last Modified:	05/09/2022

Equipment Records:

B00 - Tank External Protection - None
C02 - Pipe Location - Underground/On-ground
F06 - Pipe External Protection - Wrapped
G00 - Tank Secondary Containment - None
J02 - Dispenser - Suction Dispenser
A00 - Tank Internal Protection - None
D01 - Pipe Type - Steel/Carbon Steel/Iron
H00 - Tank Leak Detection - None
I00 - Overfill - None

Y426 **BOLLA EM REALTY LLC #11861** **NY UST** **U001839151**
SSW **185 FLATBUSH AVENUE** **N/A**
1/8-1/4 **BROOKLYN, NY 11201**
0.221 mi.
1166 ft. **Site 11 of 19 in cluster Y**

Relative:
Higher

Actual:
29 ft.

UST:

Name:	BOLLA EM REALTY LLC #11861
Address:	185 FLATBUSH AVENUE
City,State,Zip:	BROOKLYN, NY 11201
Id/Status:	2-157783 / Active
Program Type:	PBS
Region:	STATE
DEC Region:	2
Expiration Date:	01/19/2031
UTM X:	585880.73207
UTM Y:	4505360.36128
Site Type:	Retail Gasoline Sales

Affiliation Records:

Site Id:	5244
Affiliation Type:	Facility Operator
Company Name:	Shahid Hamid
Contact Type:	Not reported
Contact Name:	Shahid Hamid
Address1:	185 FLATBUSH AVENUE EXT
Address2:	Not reported
City:	BROOKLYN
State:	NY
Zip Code:	11201-2917
Country Code:	001
Phone:	(347) 455-7416
EMail:	shamid@bollaoil.com
Fax Number:	Not reported
Modified By:	nFormUpd

BOLLA EM REALTY LLC #11861 (Continued) **U001839151**

Date Last Modified: 2025-11-19

Site Id: 5244
Affiliation Type: Facility Owner
Company Name: BOLLA EM REALTY LLC
Contact Type: Not reported
Contact Name: BOLLA EM REALTY LLC
Address1: 809 STEWART AVE
Address2: Not reported
City: GARDEN CITY
State: NY
Zip Code: 11530
Country Code: 001
Phone: (516) 512-6550
EMail: bnath@bollaoil.com
Fax Number: Not reported
Modified By: nFormUpd
Date Last Modified: 2025-11-25

Site Id: 5244
Affiliation Type: Mail Contact
Company Name: Bolla EM Realty LLC
Contact Type: Not reported
Contact Name: BANTI NATH
Address1: 809 STEWART AVE
Address2: Not reported
City: GARDEN CITY
State: NY
Zip Code: 11530
Country Code: 001
Phone: (516) 512-6550
EMail: BNATH@BOLLAOIL.COM
Fax Number: Not reported
Modified By: nFormUpd
Date Last Modified: 2025-11-27

Site Id: 5244
Affiliation Type: Emergency Contact
Company Name: BOLLA EM REALTY LLC
Contact Type: OFFICE MANAGER
Contact Name: BANTI NATH
Address1: Not reported
Address2: Not reported
City: Not reported
State: NN
Zip Code: Not reported
Country Code: 001
Phone: (917) 251-7779
EMail: BNATH@BOLLAOIL.COM
Fax Number: Not reported
Modified By: nFormUpd
Date Last Modified: 2025-11-27

Tank Info:

Tank Number: 001
Tank ID: 30143

BOLLA EM REALTY LLC #11861 (Continued) **U001839151**

Tank Status:	Closed - Removed
Material Name:	Closed - Removed
Capacity Gallons:	550
Install Date:	12/01/1974
Date Tank Closed:	06/01/1988
Registered:	True
Tank Location:	Underground
Tank Type:	Steel/carbon steel
Material Code:	0009
Common Name of Substance:	Gasoline
Tightness Test Method:	NN
Date Test:	Not reported
Next Test Date:	Not reported
Pipe Model:	Not reported
Modified By:	MJGRIFFI
Last Modified:	05/09/2022

Equipment Records:

B00 - Tank External Protection - None
C00 - Pipe Location - No Piping
D02 - Pipe Type - Galvanized Steel
F00 - Pipe External Protection - None
G00 - Tank Secondary Containment - None
J02 - Dispenser - Suction Dispenser
A00 - Tank Internal Protection - None
H00 - Tank Leak Detection - None
I00 - Overfill - None

Tank Number:	002
Tank ID:	30144
Tank Status:	Closed - Removed
Material Name:	Closed - Removed
Capacity Gallons:	550
Install Date:	12/01/1974
Date Tank Closed:	06/01/1988
Registered:	True
Tank Location:	Underground
Tank Type:	Steel/carbon steel
Material Code:	0009
Common Name of Substance:	Gasoline
Tightness Test Method:	NN
Date Test:	Not reported
Next Test Date:	Not reported
Pipe Model:	Not reported
Modified By:	MJGRIFFI
Last Modified:	05/09/2022

Equipment Records:

B00 - Tank External Protection - None
C00 - Pipe Location - No Piping
D02 - Pipe Type - Galvanized Steel
F00 - Pipe External Protection - None
A00 - Tank Internal Protection - None
H00 - Tank Leak Detection - None
I00 - Overfill - None

BOLLA EM REALTY LLC #11861 (Continued) **U001839151**

G00 - Tank Secondary Containment - None
J02 - Dispenser - Suction Dispenser

Tank Number: 003
Tank ID: 30145
Tank Status: Closed - Removed
Material Name: Closed - Removed
Capacity Gallons: 550
Install Date: 12/01/1974
Date Tank Closed: 06/01/1988
Registered: True
Tank Location: Underground
Tank Type: Steel/carbon steel
Material Code: 0009
Common Name of Substance: Gasoline

Tightness Test Method: NN
Date Test: Not reported
Next Test Date: Not reported
Pipe Model: Not reported
Modified By: MJGRIFFI
Last Modified: 05/09/2022

Equipment Records:

B00 - Tank External Protection - None
C00 - Pipe Location - No Piping
D02 - Pipe Type - Galvanized Steel
F00 - Pipe External Protection - None
G00 - Tank Secondary Containment - None
J02 - Dispenser - Suction Dispenser
A00 - Tank Internal Protection - None
H00 - Tank Leak Detection - None
I00 - Overfill - None

Tank Number: 004
Tank ID: 30146
Tank Status: Closed - Removed
Material Name: Closed - Removed
Capacity Gallons: 550
Install Date: 12/01/1974
Date Tank Closed: 06/01/1988
Registered: True
Tank Location: Underground
Tank Type: Steel/carbon steel
Material Code: 0009
Common Name of Substance: Gasoline

Tightness Test Method: NN
Date Test: Not reported
Next Test Date: Not reported
Pipe Model: Not reported
Modified By: MJGRIFFI
Last Modified: 05/09/2022

Equipment Records:

B00 - Tank External Protection - None

BOLLA EM REALTY LLC #11861 (Continued) **U001839151**

C00 - Pipe Location - No Piping
D02 - Pipe Type - Galvanized Steel
F00 - Pipe External Protection - None
G00 - Tank Secondary Containment - None
J02 - Dispenser - Suction Dispenser
A00 - Tank Internal Protection - None
H00 - Tank Leak Detection - None
I00 - Overfill - None

Tank Number: 005
Tank ID: 30147
Tank Status: Closed - Removed
Material Name: Closed - Removed
Capacity Gallons: 550
Install Date: 12/01/1974
Date Tank Closed: 06/01/1988
Registered: True
Tank Location: Underground
Tank Type: Steel/carbon steel
Material Code: 0009
Common Name of Substance: Gasoline

Tightness Test Method: NN
Date Test: Not reported
Next Test Date: Not reported
Pipe Model: Not reported
Modified By: MJGRIFFI
Last Modified: 05/09/2022

Equipment Records:

B00 - Tank External Protection - None
C00 - Pipe Location - No Piping
D02 - Pipe Type - Galvanized Steel
F00 - Pipe External Protection - None
G00 - Tank Secondary Containment - None
J02 - Dispenser - Suction Dispenser
A00 - Tank Internal Protection - None
H00 - Tank Leak Detection - None
I00 - Overfill - None

Tank Number: 006
Tank ID: 30148
Tank Status: Closed - Removed
Material Name: Closed - Removed
Capacity Gallons: 1000
Install Date: 12/01/1974
Date Tank Closed: 06/01/1988
Registered: True
Tank Location: Underground
Tank Type: Steel/carbon steel
Material Code: 0009
Common Name of Substance: Gasoline

Tightness Test Method: NN
Date Test: Not reported
Next Test Date: Not reported

BOLLA EM REALTY LLC #11861 (Continued) **U001839151**

Pipe Model: Not reported
Modified By: MJGRIFFI
Last Modified: 05/09/2022

Equipment Records:

B00 - Tank External Protection - None
C00 - Pipe Location - No Piping
D02 - Pipe Type - Galvanized Steel
F00 - Pipe External Protection - None
G00 - Tank Secondary Containment - None
A00 - Tank Internal Protection - None
H00 - Tank Leak Detection - None
I00 - Overfill - None

Tank Number: 007
Tank ID: 30149
Tank Status: Closed - Removed
Material Name: Closed - Removed
Capacity Gallons: 4000
Install Date: 12/01/1971
Date Tank Closed: 06/01/1988
Registered: True
Tank Location: Underground
Tank Type: Steel/carbon steel
Material Code: 0009
Common Name of Substance: Gasoline

Tightness Test Method: NN
Date Test: Not reported
Next Test Date: Not reported
Pipe Model: Not reported
Modified By: MJGRIFFI
Last Modified: 05/09/2022

Equipment Records:

B00 - Tank External Protection - None
C00 - Pipe Location - No Piping
D02 - Pipe Type - Galvanized Steel
F00 - Pipe External Protection - None
G00 - Tank Secondary Containment - None
J02 - Dispenser - Suction Dispenser
A00 - Tank Internal Protection - None
H00 - Tank Leak Detection - None
I00 - Overfill - None

Tank Number: 008
Tank ID: 30150
Tank Status: Closed - Removed
Material Name: Closed - Removed
Capacity Gallons: 550
Install Date: 12/01/1960
Date Tank Closed: 06/01/1988
Registered: True
Tank Location: Underground
Tank Type: Steel/carbon steel
Material Code: 0009

BOLLA EM REALTY LLC #11861 (Continued) **U001839151**

Common Name of Substance: Gasoline

Tightness Test Method: NN
Date Test: Not reported
Next Test Date: Not reported
Pipe Model: Not reported
Modified By: MJGRIFFI
Last Modified: 05/09/2022

Equipment Records:

B00 - Tank External Protection - None
C00 - Pipe Location - No Piping
D02 - Pipe Type - Galvanized Steel
F00 - Pipe External Protection - None
G00 - Tank Secondary Containment - None
J02 - Dispenser - Suction Dispenser
A00 - Tank Internal Protection - None
H00 - Tank Leak Detection - None
I00 - Overfill - None

Tank Number: 009
Tank ID: 30151
Tank Status: Closed - Removed
Material Name: Closed - Removed
Capacity Gallons: 550
Install Date: 12/01/1960
Date Tank Closed: 06/01/1988
Registered: True
Tank Location: Underground
Tank Type: Steel/carbon steel
Material Code: 0009
Common Name of Substance: Gasoline

Tightness Test Method: NN
Date Test: Not reported
Next Test Date: Not reported
Pipe Model: Not reported
Modified By: MJGRIFFI
Last Modified: 05/09/2022

Equipment Records:

B00 - Tank External Protection - None
C00 - Pipe Location - No Piping
D02 - Pipe Type - Galvanized Steel
F00 - Pipe External Protection - None
A00 - Tank Internal Protection - None
H00 - Tank Leak Detection - None
I00 - Overfill - None
G00 - Tank Secondary Containment - None
J02 - Dispenser - Suction Dispenser

Tank Number: 010
Tank ID: 30152
Tank Status: Closed - Removed
Material Name: Closed - Removed
Capacity Gallons: 550

BOLLA EM REALTY LLC #11861 (Continued) **U001839151**

Install Date:	12/01/1960
Date Tank Closed:	06/01/1988
Registered:	True
Tank Location:	Underground
Tank Type:	Steel/carbon steel
Material Code:	0009
Common Name of Substance:	Gasoline
Tightness Test Method:	NN
Date Test:	Not reported
Next Test Date:	Not reported
Pipe Model:	Not reported
Modified By:	MJGRIFFI
Last Modified:	05/09/2022

Equipment Records:

B00 - Tank External Protection - None
C00 - Pipe Location - No Piping
D02 - Pipe Type - Galvanized Steel
F00 - Pipe External Protection - None
G00 - Tank Secondary Containment - None
J02 - Dispenser - Suction Dispenser
A00 - Tank Internal Protection - None
H00 - Tank Leak Detection - None
I00 - Overfill - None

Tank Number:	011
Tank ID:	30153
Tank Status:	Closed - Removed
Material Name:	Closed - Removed
Capacity Gallons:	550
Install Date:	12/01/1960
Date Tank Closed:	06/01/1988
Registered:	True
Tank Location:	Underground
Tank Type:	Steel/carbon steel
Material Code:	0009
Common Name of Substance:	Gasoline
Tightness Test Method:	NN
Date Test:	Not reported
Next Test Date:	Not reported
Pipe Model:	Not reported
Modified By:	MJGRIFFI
Last Modified:	05/09/2022

Equipment Records:

B00 - Tank External Protection - None
C00 - Pipe Location - No Piping
D02 - Pipe Type - Galvanized Steel
F00 - Pipe External Protection - None
A00 - Tank Internal Protection - None
H00 - Tank Leak Detection - None
I00 - Overfill - None
G00 - Tank Secondary Containment - None
J02 - Dispenser - Suction Dispenser

BOLLA EM REALTY LLC #11861 (Continued) **U001839151**

Tank Number:	012
Tank ID:	30154
Tank Status:	Closed - Removed
Material Name:	Closed - Removed
Capacity Gallons:	550
Install Date:	12/01/1960
Date Tank Closed:	06/01/1988
Registered:	True
Tank Location:	Underground
Tank Type:	Steel/carbon steel
Material Code:	9999
Common Name of Substance:	Other
Tightness Test Method:	NN
Date Test:	Not reported
Next Test Date:	Not reported
Pipe Model:	Not reported
Modified By:	MJGRIFFI
Last Modified:	05/09/2022

Equipment Records:

B00 - Tank External Protection - None
C00 - Pipe Location - No Piping
D02 - Pipe Type - Galvanized Steel
F00 - Pipe External Protection - None
G00 - Tank Secondary Containment - None
A00 - Tank Internal Protection - None
H00 - Tank Leak Detection - None
I00 - Overfill - None

Tank Number:	013
Tank ID:	30155
Tank Status:	Closed - Removed
Material Name:	Closed - Removed
Capacity Gallons:	550
Install Date:	12/01/1953
Date Tank Closed:	06/01/1988
Registered:	True
Tank Location:	Underground
Tank Type:	Steel/carbon steel
Material Code:	0009
Common Name of Substance:	Gasoline
Tightness Test Method:	NN
Date Test:	Not reported
Next Test Date:	Not reported
Pipe Model:	Not reported
Modified By:	MJGRIFFI
Last Modified:	05/09/2022

Equipment Records:

B00 - Tank External Protection - None
C00 - Pipe Location - No Piping
D02 - Pipe Type - Galvanized Steel
F00 - Pipe External Protection - None
G00 - Tank Secondary Containment - None
J02 - Dispenser - Suction Dispenser

BOLLA EM REALTY LLC #11861 (Continued) **U001839151**

A00 - Tank Internal Protection - None
H00 - Tank Leak Detection - None
I00 - Overfill - None

Tank Number:	014
Tank ID:	30156
Tank Status:	Closed - Removed
Material Name:	Closed - Removed
Capacity Gallons:	550
Install Date:	12/01/1953
Date Tank Closed:	06/01/1988
Registered:	True
Tank Location:	Underground
Tank Type:	Steel/carbon steel
Material Code:	0009
Common Name of Substance:	Gasoline
Tightness Test Method:	NN
Date Test:	Not reported
Next Test Date:	Not reported
Pipe Model:	Not reported
Modified By:	MJGRIFFI
Last Modified:	05/09/2022

Equipment Records:

B00 - Tank External Protection - None
C00 - Pipe Location - No Piping
D02 - Pipe Type - Galvanized Steel
F00 - Pipe External Protection - None
G00 - Tank Secondary Containment - None
J02 - Dispenser - Suction Dispenser
A00 - Tank Internal Protection - None
H00 - Tank Leak Detection - None
I00 - Overfill - None

Tank Number:	015
Tank ID:	30157
Tank Status:	Closed - Removed
Material Name:	Closed - Removed
Capacity Gallons:	550
Install Date:	12/01/1953
Date Tank Closed:	06/01/1988
Registered:	True
Tank Location:	Underground
Tank Type:	Steel/carbon steel
Material Code:	0009
Common Name of Substance:	Gasoline
Tightness Test Method:	NN
Date Test:	Not reported
Next Test Date:	Not reported
Pipe Model:	Not reported
Modified By:	MJGRIFFI
Last Modified:	05/09/2022

Equipment Records:

BOLLA EM REALTY LLC #11861 (Continued) **U001839151**

B00 - Tank External Protection - None
C00 - Pipe Location - No Piping
D02 - Pipe Type - Galvanized Steel
F00 - Pipe External Protection - None
G00 - Tank Secondary Containment - None
J02 - Dispenser - Suction Dispenser
A00 - Tank Internal Protection - None
H00 - Tank Leak Detection - None
I00 - Overfill - None

Tank Number:	016
Tank ID:	30158
Tank Status:	Closed - Removed
Material Name:	Closed - Removed
Capacity Gallons:	550
Install Date:	12/01/1953
Date Tank Closed:	06/01/1988
Registered:	True
Tank Location:	Underground
Tank Type:	Steel/carbon steel
Material Code:	0009
Common Name of Substance:	Gasoline
Tightness Test Method:	NN
Date Test:	Not reported
Next Test Date:	Not reported
Pipe Model:	Not reported
Modified By:	MJGRIFFI
Last Modified:	05/09/2022

Equipment Records:

B00 - Tank External Protection - None
C00 - Pipe Location - No Piping
D02 - Pipe Type - Galvanized Steel
F00 - Pipe External Protection - None
A00 - Tank Internal Protection - None
H00 - Tank Leak Detection - None
I00 - Overfill - None
G00 - Tank Secondary Containment - None
J02 - Dispenser - Suction Dispenser

Tank Number:	100
Tank ID:	41967
Tank Status:	In Service
Material Name:	In Service
Capacity Gallons:	4000
Install Date:	10/01/1988
Date Tank Closed:	Not reported
Registered:	True
Tank Location:	Underground
Tank Type:	Equivalent technology
Material Code:	2712
Common Name of Substance:	Gasoline/Ethanol
Tightness Test Method:	21
Date Test:	10/27/2004

BOLLA EM REALTY LLC #11861 (Continued) **U001839151**

Next Test Date: Not reported
Pipe Model: Not reported
Modified By: MJGRIFFI
Last Modified: 05/09/2022

Equipment Records:

C02 - Pipe Location - Underground/On-ground
F04 - Pipe External Protection - Fiberglass
L07 - Piping Leak Detection - Pressurized Piping Leak Detector
E04 - Piping Secondary Containment - Double walled UG
G04 - Tank Secondary Containment - Double-Walled (Underground)
J01 - Dispenser - Pressurized Dispenser
A00 - Tank Internal Protection - None
B04 - Tank External Protection - Fiberglass
D06 - Pipe Type - Fiberglass Reinforced Plastic (FRP)
H01 - Tank Leak Detection - Interstitial - Electronic Monitoring
I02 - Overfill - High Level Alarm
I03 - Overfill - Automatic Shut-Off
K01 - Spill Prevention - Catch Basin

Tank Number: 200
Tank ID: 41968
Tank Status: In Service
Material Name: In Service
Capacity Gallons: 4000
Install Date: 10/01/1988
Date Tank Closed: Not reported
Registered: True
Tank Location: Underground
Tank Type: Equivalent technology
Material Code: 2712
Common Name of Substance: Gasoline/Ethanol

Tightness Test Method: 21
Date Test: 10/27/2004
Next Test Date: Not reported
Pipe Model: Not reported
Modified By: MJGRIFFI
Last Modified: 05/09/2022

Equipment Records:

C02 - Pipe Location - Underground/On-ground
F04 - Pipe External Protection - Fiberglass
L07 - Piping Leak Detection - Pressurized Piping Leak Detector
E04 - Piping Secondary Containment - Double walled UG
G04 - Tank Secondary Containment - Double-Walled (Underground)
J01 - Dispenser - Pressurized Dispenser
A00 - Tank Internal Protection - None
B04 - Tank External Protection - Fiberglass
D06 - Pipe Type - Fiberglass Reinforced Plastic (FRP)
H01 - Tank Leak Detection - Interstitial - Electronic Monitoring
I02 - Overfill - High Level Alarm
I03 - Overfill - Automatic Shut-Off
K01 - Spill Prevention - Catch Basin

Tank Number: 300

BOLLA EM REALTY LLC #11861 (Continued) **U001839151**

Tank ID:	41969
Tank Status:	In Service
Material Name:	In Service
Capacity Gallons:	4000
Install Date:	10/01/1988
Date Tank Closed:	Not reported
Registered:	True
Tank Location:	Underground
Tank Type:	Equivalent technology
Material Code:	2712
Common Name of Substance:	Gasoline/Ethanol
Tightness Test Method:	21
Date Test:	10/27/2004
Next Test Date:	Not reported
Pipe Model:	Not reported
Modified By:	MJGRIFFI
Last Modified:	05/09/2022

Equipment Records:

C02 - Pipe Location - Underground/On-ground
F04 - Pipe External Protection - Fiberglass
L07 - Piping Leak Detection - Pressurized Piping Leak Detector
E04 - Piping Secondary Containment - Double walled UG
G04 - Tank Secondary Containment - Double-Walled (Underground)
J01 - Dispenser - Pressurized Dispenser
A00 - Tank Internal Protection - None
B04 - Tank External Protection - Fiberglass
D06 - Pipe Type - Fiberglass Reinforced Plastic (FRP)
H01 - Tank Leak Detection - Interstitial - Electronic Monitoring
I02 - Overfill - High Level Alarm
I03 - Overfill - Automatic Shut-Off
K01 - Spill Prevention - Catch Basin

Tank Number:	400
Tank ID:	41970
Tank Status:	In Service
Material Name:	In Service
Capacity Gallons:	4000
Install Date:	10/01/1988
Date Tank Closed:	Not reported
Registered:	True
Tank Location:	Underground
Tank Type:	Equivalent technology
Material Code:	2712
Common Name of Substance:	Gasoline/Ethanol
Tightness Test Method:	21
Date Test:	10/27/2004
Next Test Date:	Not reported
Pipe Model:	Not reported
Modified By:	MJGRIFFI
Last Modified:	05/09/2022

Equipment Records:

C02 - Pipe Location - Underground/On-ground
F04 - Pipe External Protection - Fiberglass

BOLLA EM REALTY LLC #11861 (Continued) **U001839151**

L07 - Piping Leak Detection - Pressurized Piping Leak Detector
E04 - Piping Secondary Containment - Double walled UG
G04 - Tank Secondary Containment - Double-Walled (Underground)
J01 - Dispenser - Pressurized Dispenser
A00 - Tank Internal Protection - None
B04 - Tank External Protection - Fiberglass
D06 - Pipe Type - Fiberglass Reinforced Plastic (FRP)
H01 - Tank Leak Detection - Interstitial - Electronic Monitoring
I02 - Overfill - High Level Alarm
I03 - Overfill - Automatic Shut-Off
K01 - Spill Prevention - Catch Basin

Tank Number:	500
Tank ID:	41971
Tank Status:	In Service
Material Name:	In Service
Capacity Gallons:	4000
Install Date:	10/01/1988
Date Tank Closed:	Not reported
Registered:	True
Tank Location:	Underground
Tank Type:	Equivalent technology
Material Code:	2712
Common Name of Substance:	Gasoline/Ethanol
Tightness Test Method:	21
Date Test:	10/27/2004
Next Test Date:	Not reported
Pipe Model:	Not reported
Modified By:	MJGRIFFI
Last Modified:	05/09/2022

Equipment Records:

C02 - Pipe Location - Underground/On-ground
F04 - Pipe External Protection - Fiberglass
L07 - Piping Leak Detection - Pressurized Piping Leak Detector
E04 - Piping Secondary Containment - Double walled UG
G04 - Tank Secondary Containment - Double-Walled (Underground)
J01 - Dispenser - Pressurized Dispenser
A00 - Tank Internal Protection - None
B04 - Tank External Protection - Fiberglass
D06 - Pipe Type - Fiberglass Reinforced Plastic (FRP)
H01 - Tank Leak Detection - Interstitial - Electronic Monitoring
I02 - Overfill - High Level Alarm
I03 - Overfill - Automatic Shut-Off
K01 - Spill Prevention - Catch Basin

Tank Number:	600
Tank ID:	41972
Tank Status:	In Service
Material Name:	In Service
Capacity Gallons:	550
Install Date:	10/01/1988
Date Tank Closed:	Not reported
Registered:	True
Tank Location:	Underground

BOLLA EM REALTY LLC #11861 (Continued) **U001839151**

Tank Type: Equivalent technology
Material Code: 0022
Common Name of Substance: Waste Oil/Used Oil

Tightness Test Method: 21
Date Test: 10/27/2004
Next Test Date: Not reported
Pipe Model: Not reported
Modified By: MJGRIFFI
Last Modified: 05/09/2022

Equipment Records:

J00 - Dispenser - None
D00 - Pipe Type - No Piping
L00 - Piping Leak Detection - None
C00 - Pipe Location - No Piping
F00 - Pipe External Protection - None
G04 - Tank Secondary Containment - Double-Walled (Underground)
A00 - Tank Internal Protection - None
B04 - Tank External Protection - Fiberglass
E00 - Piping Secondary Containment - None
H01 - Tank Leak Detection - Interstitial - Electronic Monitoring
I00 - Overfill - None
K01 - Spill Prevention - Catch Basin

Tank Number: 700
Tank ID: 50652
Tank Status: In Service
Material Name: In Service
Capacity Gallons: 1000
Install Date: 10/01/1988
Date Tank Closed: Not reported
Registered: True
Tank Location: Underground
Tank Type: Equivalent technology
Material Code: 0001
Common Name of Substance: #2 Fuel Oil (On-Site Consumption)

Tightness Test Method: 21
Date Test: 10/27/2004
Next Test Date: Not reported
Pipe Model: F
Modified By: MJGRIFFI
Last Modified: 05/09/2022

Equipment Records:

F00 - Pipe External Protection - None
G04 - Tank Secondary Containment - Double-Walled (Underground)
I05 - Overfill - Vent Whistle
C03 - Pipe Location - Aboveground/Underground Combination
J02 - Dispenser - Suction Dispenser
D10 - Pipe Type - Copper
A00 - Tank Internal Protection - None
B04 - Tank External Protection - Fiberglass
E00 - Piping Secondary Containment - None
H01 - Tank Leak Detection - Interstitial - Electronic Monitoring
K01 - Spill Prevention - Catch Basin

BOLLA EM REALTY LLC #11861 (Continued) **U001839151**

L09 - Piping Leak Detection - Exempt Suction Piping

Y427 **BOLLA EM REALTY LLC #11861** **UST FINDER** **1028595911**
SSW **185 FLATBUSH AVENUE** **N/A**
1/8-1/4 **BROOKLYN, NY 11201**
0.221 mi.
1166 ft. **Site 12 of 19 in cluster Y**

Relative:
Higher

Actual:
29 ft.

UST FINDER:

Object ID:	296539
Facility ID:	NY5244
Name:	BOLLA EM REALTY LLC #11861
Address:	185 FLATBUSH AVENUE
City,State,Zip:	BROOKLYN, NY 11201
Address Match Type:	Not reported
Open USTs:	7
Closed USTs:	16
TOS USTs:	0
Population 1500ft:	7631
Private Wells 1500ft:	0
Within 100yr Floodplain:	No
Land Use:	Developed, High Intensity
Within SPA:	No
SPA PWS Facility ID:	Not reported
SPA Water Type:	Not reported
SPA Facility Type:	Not reported
SPA HUC12:	Not reported
Within WHPA:	No
WHPA PWS Facility ID:	Not reported
WHPA Water Type:	Not reported
WHPA Facility Type:	Not reported
WHPA HUC12:	Not reported
Facility Status:	Open UST(s)
Date of Last Inspection:	Not reported
EPA Region:	2
Tribe:	Not reported
Coordinate Source:	State
X Coord:	-73.983255
Y Coord:	40.6939540000001
Latitude:	40.693954
Longitude:	-73.983255

UST FINDER:

Object ID:	1304737
Facility ID:	NY5244
Tank ID:	NY5570
Tank Status:	Closed
Installation Date:	1960/12/01 16:00:01+00
Removal Date:	Not reported
Tank Capacity:	550
Substances:	Not reported
Tank Wall Type:	Not reported

Object ID:	1304738
Facility ID:	NY5244
Tank ID:	NY5571
Tank Status:	Closed
Installation Date:	1960/12/01 16:00:01+00

BOLLA EM REALTY LLC #11861 (Continued) **1028595911**

Removal Date:	Not reported
Tank Capacity:	550
Substances:	Not reported
Tank Wall Type:	Not reported
Object ID:	1304739
Facility ID:	NY5244
Tank ID:	NY5572
Tank Status:	Closed
Installation Date:	1960/12/01 16:00:01+00
Removal Date:	Not reported
Tank Capacity:	550
Substances:	Not reported
Tank Wall Type:	Not reported
Object ID:	1304740
Facility ID:	NY5244
Tank ID:	NY6116
Tank Status:	Closed
Installation Date:	1974/12/01 16:00:00+00
Removal Date:	Not reported
Tank Capacity:	550
Substances:	Not reported
Tank Wall Type:	Not reported
Object ID:	1304741
Facility ID:	NY5244
Tank ID:	NY6117
Tank Status:	Closed
Installation Date:	1974/12/01 16:00:00+00
Removal Date:	Not reported
Tank Capacity:	550
Substances:	Not reported
Tank Wall Type:	Not reported
Object ID:	1304742
Facility ID:	NY5244
Tank ID:	NY6118
Tank Status:	Closed
Installation Date:	1974/12/01 16:00:00+00
Removal Date:	Not reported
Tank Capacity:	550
Substances:	Not reported
Tank Wall Type:	Not reported
Object ID:	1304743
Facility ID:	NY5244
Tank ID:	NY6632
Tank Status:	Closed
Installation Date:	1971/12/01 16:00:00+00
Removal Date:	Not reported
Tank Capacity:	4000
Substances:	Not reported
Tank Wall Type:	Not reported
Object ID:	1304744
Facility ID:	NY5244

BOLLA EM REALTY LLC #11861 (Continued) **1028595911**

Tank ID:	NY6994
Tank Status:	Closed
Installation Date:	1960/12/01 16:00:01+00
Removal Date:	Not reported
Tank Capacity:	550
Substances:	Not reported
Tank Wall Type:	Not reported

Object ID:	1304745
Facility ID:	NY5244
Tank ID:	NY7762
Tank Status:	Closed
Installation Date:	1953/12/01 16:00:01+00
Removal Date:	Not reported
Tank Capacity:	550
Substances:	Not reported
Tank Wall Type:	Not reported

Object ID:	1304746
Facility ID:	NY5244
Tank ID:	NY7763
Tank Status:	Closed
Installation Date:	1953/12/01 16:00:01+00
Removal Date:	Not reported
Tank Capacity:	550
Substances:	Not reported
Tank Wall Type:	Not reported

Object ID:	1304747
Facility ID:	NY5244
Tank ID:	NY7764
Tank Status:	Closed
Installation Date:	1953/12/01 16:00:01+00
Removal Date:	Not reported
Tank Capacity:	550
Substances:	Not reported
Tank Wall Type:	Not reported

Object ID:	1304748
Facility ID:	NY5244
Tank ID:	NY7765
Tank Status:	Closed
Installation Date:	1953/12/01 16:00:01+00
Removal Date:	Not reported
Tank Capacity:	550
Substances:	Not reported
Tank Wall Type:	Not reported

Object ID:	1304749
Facility ID:	NY5244
Tank ID:	NY108257
Tank Status:	Closed
Installation Date:	1974/12/01 16:00:00+00
Removal Date:	Not reported
Tank Capacity:	550
Substances:	Not reported
Tank Wall Type:	Not reported

BOLLA EM REALTY LLC #11861 (Continued) **1028595911**

Object ID:	1304750
Facility ID:	NY5244
Tank ID:	NY108258
Tank Status:	Closed
Installation Date:	1974/12/01 16:00:00+00
Removal Date:	Not reported
Tank Capacity:	550
Substances:	Not reported
Tank Wall Type:	Not reported

Object ID:	1304751
Facility ID:	NY5244
Tank ID:	NY108259
Tank Status:	Closed
Installation Date:	1974/12/01 16:00:00+00
Removal Date:	Not reported
Tank Capacity:	1000
Substances:	Not reported
Tank Wall Type:	Not reported

Object ID:	1304752
Facility ID:	NY5244
Tank ID:	NY108260
Tank Status:	Closed
Installation Date:	1960/12/01 16:00:01+00
Removal Date:	Not reported
Tank Capacity:	550
Substances:	Not reported
Tank Wall Type:	Not reported

Object ID:	1304753
Facility ID:	NY5244
Tank ID:	NY6570
Tank Status:	Open
Installation Date:	1988/10/01 16:00:00+00
Removal Date:	Not reported
Tank Capacity:	4000
Substances:	Not reported
Tank Wall Type:	Not reported

Object ID:	1304754
Facility ID:	NY5244
Tank ID:	NY6633
Tank Status:	Open
Installation Date:	1988/10/01 16:00:00+00
Removal Date:	Not reported
Tank Capacity:	1000
Substances:	Not reported
Tank Wall Type:	Not reported

Object ID:	1304755
Facility ID:	NY5244
Tank ID:	NY6995
Tank Status:	Open
Installation Date:	1988/10/01 16:00:00+00
Removal Date:	Not reported
Tank Capacity:	4000

BOLLA EM REALTY LLC #11861 (Continued) **1028595911**

Substances: Not reported
Tank Wall Type: Not reported

Object ID: 1304756
Facility ID: NY5244
Tank ID: NY6996
Tank Status: Open
Installation Date: 1988/10/01 16:00:00+00
Removal Date: Not reported
Tank Capacity: 4000
Substances: Not reported
Tank Wall Type: Not reported

Object ID: 1304757
Facility ID: NY5244
Tank ID: NY6997
Tank Status: Open
Installation Date: 1988/10/01 16:00:00+00
Removal Date: Not reported
Tank Capacity: 550
Substances: Not reported
Tank Wall Type: Not reported

Object ID: 1304758
Facility ID: NY5244
Tank ID: NY7766
Tank Status: Open
Installation Date: 1988/10/01 16:00:00+00
Removal Date: Not reported
Tank Capacity: 4000
Substances: Not reported
Tank Wall Type: Not reported

Object ID: 1304759
Facility ID: NY5244
Tank ID: NY108261
Tank Status: Open
Installation Date: 1988/10/01 16:00:00+00
Removal Date: Not reported
Tank Capacity: 4000
Substances: Not reported
Tank Wall Type: Not reported

Y428 **MOBIL OIL-#17-EGA** **RCRA NonGen / NLR** **1000553833**
SSW **185 FLATBUSH AVE EXT** **US AIRS** **NYD986962678**
1/8-1/4 **BROOKLYN, NY 11201** **FINDS**
0.221 mi. **ECHO**
1166 ft. **Site 13 of 19 in cluster Y**

Relative: **Higher**
Actual: **29 ft.**

RCRA Listings:
Date Form Received by Agency: 20110706
Handler Name: Mobil Oil Corp Ss #Ega
Handler Address: Flatbush Ave Ext
Handler City,State,Zip: BROOKLYN, NY 11201-2917
EPA ID: NYD986962678
Contact Name: DONNA HYMES
Contact Address: E WASHINGTON ST

MOBIL OIL-#17-EGA (Continued) **1000553833**

Contact City,State,Zip:		WEST CHESTER, PA 19380
Contact Telephone:		610-430-8151
Contact Fax:		610-430-8016
Contact Email:		WWW.JD2ENV.COM
Contact Title:		EXXON/MOBIL HAZ WASTE COORDINATOR
EPA Region:		02
Land Type:		Private
Federal Waste Generator Description:		Not a generator, verified
Non-Notifier:		Not reported
Biennial Report Cycle:		Not reported
Accessibility:		Not reported
Active Site Indicator:		Not reported
State District Owner:		Ny
State District:		NYSDEC R2
Mailing Address:		GALLOWS RD - MKTG ENVIRON
Mailing City,State,Zip:		FAIRFAX, NY 22037-0001
Owner Name:	Not reported	
Owner Type:		Not reported
Operator Name:	Not reported	
Operator Type:		Not reported
Short-Term Generator Activity:		No
Importer Activity:		No
Mixed Waste Generator:		No
Transporter Activity:		No
Transfer Facility Activity:		No
Recycler Activity with Storage:		No
Small Quantity On-Site Burner Exemption:		No
Smelting Melting and Refining Furnace Exemption:		No
Underground Injection Control:		No
Off-Site Waste Receipt:		No
Universal Waste Indicator:		No
Universal Waste Destination Facility:		No
Federal Universal Waste:		No
Active Site State-Reg Handler:		---
Federal Facility Indicator:		Not reported
Hazardous Secondary Material Indicator:		N
Sub-Part K Indicator:		Not reported
2018 GPRA Permit Baseline:		Not on the Baseline
2018 GPRA Renewals Baseline:		Not on the Baseline
202 GPRA Corrective Action Baseline:		No
Subject to Corrective Action Universe:		No
Non-TSDFs Where RCRA CA has Been Imposed Universe:		No
Corrective Action Priority Ranking:		No NCAPS ranking
Environmental Control Indicator:		No
Institutional Control Indicator:		No
Human Exposure Controls Indicator:		N/A
Groundwater Controls Indicator:		N/A
Significant Non-Complier Universe:		No
Unaddressed Significant Non-Complier Universe:		No
Addressed Significant Non-Complier Universe:		No
Significant Non-Complier With a Compliance Schedule Universe:		No
Financial Assurance Required:		Not reported
Handler Date of Last Change:		20150414
Recognized Trader-Importer:		No
Recognized Trader-Exporter:		No
Importer of Spent Lead Acid Batteries:		No
Exporter of Spent Lead Acid Batteries:		No

MOBIL OIL-#17-EGA (Continued) **1000553833**

Recycler Activity Without Storage: No
Manifest Broker: No
Sub-Part P Indicator: No

Hazardous Waste Summary:
Waste Code: D000
Waste Description: Not Defined

Waste Code: D001
Waste Description: Ignitable Waste

Waste Code: D008
Waste Description: Lead

Handler - Owner Operator:
Owner/Operator Indicator: PP
Owner/Operator Name: MOBIL OIL CORP
Legal Status: Private
Date Became Current: 19910410
Date Ended Current: 20110706
Owner/Operator Address: 3225 GALLOWS RD
Owner/Operator City,State,Zip: FAIRFAX, VA 22037-0001
Owner/Operator Telephone: 703-849-3330
Owner/Operator Telephone Ext: Not reported
Owner/Operator Fax: Not reported
Owner/Operator Email: Not reported

Owner/Operator Indicator: PO
Owner/Operator Name: MOBIL OIL CORP
Legal Status: Private
Date Became Current: 19910410
Date Ended Current: 20110706
Owner/Operator Address: 3225 GALLOWS RD
Owner/Operator City,State,Zip: FAIRFAX, VA 22037-0001
Owner/Operator Telephone: 703-849-3330
Owner/Operator Telephone Ext: Not reported
Owner/Operator Fax: Not reported
Owner/Operator Email: Not reported

Owner/Operator Indicator: Owner
Owner/Operator Name: MOBIL OIL CORP
Legal Status: Private
Date Became Current: Not reported
Date Ended Current: Not reported
Owner/Operator Address: 3225 GALLOWS RD
Owner/Operator City,State,Zip: FAIRFAX, VA 22037-0001
Owner/Operator Telephone: 703-849-3330
Owner/Operator Telephone Ext: Not reported
Owner/Operator Fax: Not reported
Owner/Operator Email: Not reported

Owner/Operator Indicator: Operator
Owner/Operator Name: MOBIL OIL CORP
Legal Status: Private
Date Became Current: Not reported

MOBIL OIL-#17-EGA (Continued) **1000553833**

Date Ended Current:	Not reported
Owner/Operator Address:	3225 GALLOWS RD
Owner/Operator City,State,Zip:	FAIRFAX, VA 22037-0001
Owner/Operator Telephone:	703-849-3330
Owner/Operator Telephone Ext:	Not reported
Owner/Operator Fax:	Not reported
Owner/Operator Email:	Not reported
Owner/Operator Indicator:	Owner
Owner/Operator Name: MOBIL OIL CORP	
Legal Status:	Private
Date Became Current:	Not reported
Date Ended Current:	Not reported
Owner/Operator Address:	3225 GALLOWS RD
Owner/Operator City,State,Zip:	FAIRFAX, VA 22037-0001
Owner/Operator Telephone:	703-849-3330
Owner/Operator Telephone Ext:	Not reported
Owner/Operator Fax:	Not reported
Owner/Operator Email:	Not reported

Historic Generators:

Receive Date:	19990708
Handler Name: MOBIL OIL CORP SS #EGA	
Federal Waste Generator Description:	Not a generator, verified
State District Owner:	Ny
Large Quantity Handler of Universal Waste:	No
Recognized Trader Importer:	No
Recognized Trader Exporter:	No
Spent Lead Acid Battery Importer:	No
Spent Lead Acid Battery Exporter:	No
Current Record:	No
Non Storage Recycler Activity:	Not reported
Electronic Manifest Broker:	Not reported
Receive Date:	20060101
Handler Name: MOBIL OIL CORP SS #EGA	
Federal Waste Generator Description:	Not a generator, verified
State District Owner:	Ny
Large Quantity Handler of Universal Waste:	No
Recognized Trader Importer:	No
Recognized Trader Exporter:	No
Spent Lead Acid Battery Importer:	No
Spent Lead Acid Battery Exporter:	No
Current Record:	No
Non Storage Recycler Activity:	Not reported
Electronic Manifest Broker:	Not reported
Receive Date:	20070101
Handler Name: MOBIL OIL CORP SS #EGA	
Federal Waste Generator Description:	Not a generator, verified
State District Owner:	Ny
Large Quantity Handler of Universal Waste:	No
Recognized Trader Importer:	No
Recognized Trader Exporter:	No
Spent Lead Acid Battery Importer:	No
Spent Lead Acid Battery Exporter:	No
Current Record:	No

MOBIL OIL-#17-EGA (Continued) **1000553833**

Non Storage Recycler Activity: Not reported
Electronic Manifest Broker: Not reported

Receive Date: 20110706
Handler Name: MOBIL OIL CORP SS #EGA
Federal Waste Generator Description: Not a generator, verified
State District Owner: Ny
Large Quantity Handler of Universal Waste: No
Recognized Trader Importer: No
Recognized Trader Exporter: No
Spent Lead Acid Battery Importer: No
Spent Lead Acid Battery Exporter: No
Current Record: Yes
Non Storage Recycler Activity: Not reported
Electronic Manifest Broker: Not reported

Receive Date: 19910410
Handler Name: MOBIL OIL CORP SS #EGA
Federal Waste Generator Description: Small Quantity Generator
State District Owner: Ny
Large Quantity Handler of Universal Waste: No
Recognized Trader Importer: No
Recognized Trader Exporter: No
Spent Lead Acid Battery Importer: No
Spent Lead Acid Battery Exporter: No
Current Record: No
Non Storage Recycler Activity: Not reported
Electronic Manifest Broker: Not reported

List of NAICS Codes and Descriptions:
NAICS Codes: No NAICS Codes Found

Has the Facility Received Notices of Violations:
Found Violation: No
Agency Which Determined Violation: Not reported
Violation Short Description: Not reported
Date Violation was Determined: Not reported
Actual Return to Compliance Date: Not reported
Return to Compliance Qualifier: Not reported
Violation Responsible Agency: Not reported
Scheduled Compliance Date: Not reported
Enforcement Identifier: Not reported
Date of Enforcement Action: Not reported
Enforcement Responsible Agency: Not reported
Enforcement Docket Number: Not reported
Enforcement Attorney: Not reported
Corrective Action Component: Not reported
Appeal Initiated Date: Not reported
Appeal Resolution Date: Not reported
Disposition Status Date: Not reported
Disposition Status: Not reported
Disposition Status Description: Not reported
Consent/Final Order Sequence Number:Not reported
Consent/Final Order Respondent Name: Not reported
Consent/Final Order Lead Agency: Not reported
Enforcement Type: Not reported

MOBIL OIL-#17-EGA (Continued) **1000553833**

Enforcement Responsible Person:	Not reported
Enforcement Responsible Sub-Organization:	Not reported
SEP Sequence Number:	Not reported
SEP Expenditure Amount:	Not reported
SEP Scheduled Completion Date:	Not reported
SEP Actual Date:	Not reported
SEP Defaulted Date:	Not reported
SEP Type:	Not reported
SEP Type Description:	Not reported
Proposed Amount:	Not reported
Final Monetary Amount:	Not reported
Paid Amount:	Not reported
Final Count:	Not reported
Final Amount:	Not reported

Evaluation Action Summary:

Evaluation Date:	19980924
Evaluation Responsible Agency:	EPA
Found Violation:	No
Evaluation Type Description:	COMPLIANCE EVALUATION INSPECTION
Evaluation Responsible Person Identifier:	R2MD
Evaluation Responsible Sub-Organization:	RCB
Actual Return to Compliance Date:	Not reported
Scheduled Compliance Date:	Not reported
Date of Request:	Not reported
Date Response Received:	Not reported
Request Agency:	Not reported
Former Citation:	Not reported

US AIRS MINOR:

Envid:	1000553833
Region Code:	02
Programmatic ID:	AIR NY0000002610100054
Facility Registry ID:	110004472482
D and B Number:	Not reported
Primary SIC Code:	5541
NAICS Code:	999999
Default Air Classification Code:	MIN
Facility Type of Ownership Code:	POF
Air CMS Category Code:	Not reported
HPV Status:	Not reported

US AIRS MINOR:

Region Code:	02
Programmatic ID:	AIR NY0000002610100054
Facility Registry ID:	110004472482
Air Operating Status Code:	OPR
Default Air Classification Code:	MIN
Air Program:	State Implementation Plan for National Primary and Secondary Ambient Air Quality Standards
Activity Date:	1988-04-13 00:00:00
Activity Status Date:	Not reported
Activity Group:	Compliance Monitoring
Activity Type:	Inspection/Evaluation
Activity Status:	Not reported

MOBIL OIL-#17-EGA (Continued) **1000553833**

FINDS:
Registry ID: 110004472482

Click Here for FRS Facility Detail Report:

Environmental Interest/Information System:
ICIS-Air (AIR) AIR is the modernization of the Air Facility System (AFS) into the Integrated Compliance Information System (ICIS). AIR contains enforcement, compliance, and permit data for stationary sources of air pollution regulated by the EPA, State, and Local air pollution agencies.
The Air Facility System (AFS) contains compliance and permit data for stationary sources of air pollution regulated by the EPA, state, and local air pollution agencies.
The New York Department of Environmental Conservation Facility Information System (FIS) database houses all information about facilities that are regulated or of environmental interest to the state of New York.
The Resource Conservation and Recovery Act Information System (RCRAInfo) is EPA's comprehensive information system in support of the Resource Conservation and Recovery Act (RCRA) of 1976 and the Hazardous and Solid Waste Amendments (HSWA) of 1984. It tracks many types of information about generators, transporters, treaters, storers, and disposers of hazardous waste.
Registry ID: 110059791596

Click Here for FRS Facility Detail Report:

Environmental Interest/Information System:
The Integrated Compliance Information System (ICIS) provides a database that, when complete, will contain integrated enforcement and compliance information across most of EPA's programs. The vision for ICIS is to replace EPA's independent databases that contain enforcement data with a single repository for that information. Currently, ICIS contains all Federal Administrative and Judicial enforcement actions and a subset of the Permit Compliance System (PCS), which supports the National Pollutant Discharge Elimination System (NPDES). This information is maintained in ICIS by EPA in the Regional offices and it at Headquarters. A future release of ICIS will completely replace PCS and will integrate that information with Federal actions already in the system. ICIS also has the capability to track other activities that support compliance and enforcement programs, including incident tracking, compliance assistance, and compliance monitoring.

Click this hyperlink while viewing on your computer to access additional FINDS: detail in the EDR Site Report.

ECHO:
Envid: 1000553833
Registry ID: 110004472482

DFR URL:
Name: MOBIL OIL-#17-EGA
Address: 185 Flatbush Ave Ext
City,State,Zip: BROOKLYN, NY 11201

Y429 **CON EDISON - MANHOLE 68770** **RCRA NonGen / NLR** **1016964775**
SW **JOHNSON AVE & FLATBUSH AVE EXT** **NYP004376851**
1/8-1/4 **BROOKLYN, NY 11201**
0.222 mi.
1172 ft. **Site 14 of 19 in cluster Y**

Relative: **Higher**

Actual: **31 ft.**

RCRA Listings:

Date Form Received by Agency:		20250307
Handler Name:		Con Edison - Manhole 68770
Handler Address:		Johnson Ave & Flatbush Ave Ext
Handler City,State,Zip:		BROOKLYN, NY 11201
EPA ID:		NYP004376851
Contact Name:		DENNIS HUACON
Contact Address:		IRVING PLACE, 15TH FL NE
Contact City,State,Zip:		NEW YORK, NY 10003
Contact Telephone:		212-460-2757
Contact Fax:		518-473-8034
Contact Email:		HUACOND@CONED.COM
Contact Title:		ASSOCIATE SCIENTIST
EPA Region:		02
Land Type:		Private
Federal Waste Generator Description:		Not a generator, verified
Non-Notifier:		Not reported
Biennial Report Cycle:		Not reported
Accessibility:		Not reported
Active Site Indicator:		Not reported
State District Owner:		Ny
State District:		NYSDEC R2
Mailing Address:		Not reported
Mailing City,State,Zip:		Not reported
Owner Name:	Not reported	
Owner Type:		Not reported
Operator Name:	Not reported	
Operator Type:		Not reported
Short-Term Generator Activity:		No
Importer Activity:		No
Mixed Waste Generator:		No
Transporter Activity:		No
Transfer Facility Activity:		No
Recycler Activity with Storage:		No
Small Quantity On-Site Burner Exemption:		No
Smelting Melting and Refining Furnace Exemption:		No
Underground Injection Control:		No
Off-Site Waste Receipt:		No
Universal Waste Indicator:		No
Universal Waste Destination Facility:		No
Federal Universal Waste:		No
Active Site State-Reg Handler:		---
Federal Facility Indicator:		Not reported
Hazardous Secondary Material Indicator:		N
Sub-Part K Indicator:		Not reported
2018 GPRA Permit Baseline:		Not on the Baseline
2018 GPRA Renewals Baseline:		Not on the Baseline
202 GPRA Corrective Action Baseline:		No
Subject to Corrective Action Universe:		No
Non-TSDFs Where RCRA CA has Been Imposed Universe:		No
Corrective Action Priority Ranking:		No NCAPS ranking
Environmental Control Indicator:		No
Institutional Control Indicator:		No

CON EDISON - MANHOLE 68770 (Continued) **1016964775**

Human Exposure Controls Indicator:	N/A
Groundwater Controls Indicator:	N/A
Significant Non-Complier Universe:	No
Unaddressed Significant Non-Complier Universe:	No
Addressed Significant Non-Complier Universe:	No
Significant Non-Complier With a Compliance Schedule Universe:	No
Financial Assurance Required:	Not reported
Handler Date of Last Change:	20250307
Recognized Trader-Importer:	No
Recognized Trader-Exporter:	No
Importer of Spent Lead Acid Batteries:	No
Exporter of Spent Lead Acid Batteries:	No
Recycler Activity Without Storage:	No
Manifest Broker:	No
Sub-Part P Indicator:	No

Biennial: List of Years
Year: 2013

Click Here for Biennial Reporting System Data:

Hazardous Waste Summary:
Waste Code: D008
Waste Description: Lead

Handler - Owner Operator:

Owner/Operator Indicator:	Owner
Owner/Operator Name:	CONSOLIDATED EDISON COMPANY OF NY, INC.
Legal Status:	Private
Date Became Current:	20131019
Date Ended Current:	Not reported
Owner/Operator Address:	4 IRVING PLACE
Owner/Operator City,State,Zip:	NEW YORK, NY 10003
Owner/Operator Telephone:	Not reported
Owner/Operator Telephone Ext:	Not reported
Owner/Operator Fax:	Not reported
Owner/Operator Email:	Not reported

Owner/Operator Indicator:	Operator
Owner/Operator Name:	CONSOLIDATED EDISON COMPANY OF NY, INC.
Legal Status:	Private
Date Became Current:	20131019
Date Ended Current:	Not reported
Owner/Operator Address:	4 IRVING PLACE
Owner/Operator City,State,Zip:	NEW YORK, NY 10003
Owner/Operator Telephone:	Not reported
Owner/Operator Telephone Ext:	Not reported
Owner/Operator Fax:	Not reported
Owner/Operator Email:	Not reported

Historic Generators:
Receive Date: 20131019
Handler Name: CON EDISON MANHOLE: 68770
Federal Waste Generator Description: Very Small Quantity Generator (formerly Conditionally-Exempt Small Quantity Generator

CON EDISON - MANHOLE 68770 (Continued) **1016964775**

State District Owner: Ny
Large Quantity Handler of Universal Waste: No
Recognized Trader Importer: No
Recognized Trader Exporter: No
Spent Lead Acid Battery Importer: No
Spent Lead Acid Battery Exporter: No
Current Record: No
Non Storage Recycler Activity: Not reported
Electronic Manifest Broker: Not reported

Receive Date: 20131119
Handler Name: CON EDISON MANHOLE: 68770
Federal Waste Generator Description: Not a generator, verified
State District Owner: Ny
Large Quantity Handler of Universal Waste: No
Recognized Trader Importer: No
Recognized Trader Exporter: No
Spent Lead Acid Battery Importer: No
Spent Lead Acid Battery Exporter: No
Current Record: No
Non Storage Recycler Activity: Not reported
Electronic Manifest Broker: Not reported

Receive Date: 20250307
Handler Name: CON EDISON - MANHOLE 68770
Federal Waste Generator Description: Not a generator, verified
State District Owner: Ny
Large Quantity Handler of Universal Waste: No
Recognized Trader Importer: No
Recognized Trader Exporter: No
Spent Lead Acid Battery Importer: No
Spent Lead Acid Battery Exporter: No
Current Record: Yes
Non Storage Recycler Activity: No
Electronic Manifest Broker: No

Receive Date: 20140327
Handler Name: CON EDISON - MANHOLE 68770
Federal Waste Generator Description: Large Quantity Generator
State District Owner: Ny
Large Quantity Handler of Universal Waste: No
Recognized Trader Importer: No
Recognized Trader Exporter: No
Spent Lead Acid Battery Importer: No
Spent Lead Acid Battery Exporter: No
Current Record: No
Non Storage Recycler Activity: Not reported
Electronic Manifest Broker: Not reported

List of NAICS Codes and Descriptions:
NAICS Code: 221122
NAICS Description: Electric Power Distribution

Facility Has Received Notices of Violations:
Violations: No Violations Found

CON EDISON - MANHOLE 68770 (Continued) **1016964775**

Evaluation Action Summary:
Evaluations: No Evaluations Found

Y430 **MERIT FLATBUSH** **NY AST** **U004159751**
SW **132 FLATBUSH AVE EXTENSION** **N/A**
1/8-1/4 **BROOKLYN, NY 11201**
0.222 mi.
1174 ft. **Site 15 of 19 in cluster Y**

Relative:
Higher

Actual:
33 ft.

AST:

Name:	MERIT FLATBUSH
Address:	132 FLATBUSH AVE EXTENSION
City,State,Zip:	BROOKLYN, NY 11201
Region:	STATE
DEC Region:	2
Site Status:	Unregulated/Closed
Facility Id:	2-297445
Program Type:	PBS
UTM X:	585846.45844
UTM Y:	4505429.84900
Expiration Date:	N/A
Site Type:	Unknown

Affiliation Records:

Site Id:	13737
Affiliation Type:	Emergency Contact
Company Name:	MERIT OIL OF NEW YORK INC
Contact Type:	Not reported
Contact Name:	MORT CRAINE
Address1:	Not reported
Address2:	Not reported
City:	Not reported
State:	NN
Zip Code:	Not reported
Country Code:	001
Phone:	(212) 527-7900
EMail:	Not reported
Fax Number:	Not reported
Modified By:	TRANSLAT
Date Last Modified:	2004-03-04

Site Id:	13737
Affiliation Type:	Facility Operator
Company Name:	MERIT FLATBUSH
Contact Type:	Not reported
Contact Name:	MERIT OIL OF NEW YORK
Address1:	Not reported
Address2:	Not reported
City:	Not reported
State:	NN
Zip Code:	Not reported
Country Code:	001
Phone:	(212) 527-7900
EMail:	Not reported
Fax Number:	Not reported
Modified By:	TRANSLAT
Date Last Modified:	2004-03-04

MERIT FLATBUSH (Continued) **U004159751**

Site Id:	13737
Affiliation Type:	Mail Contact
Company Name:	NYC DEP OF HPD
Contact Type:	Not reported
Contact Name:	PROP. MGNT
Address1:	75 MAIDEN ST., 6TH FLOOR
Address2:	Not reported
City:	NEW YORK
State:	NY
Zip Code:	10038
Country Code:	001
Phone:	Not reported
EMail:	Not reported
Fax Number:	Not reported
Modified By:	TRANSLAT
Date Last Modified:	2004-03-04

Site Id:	13737
Affiliation Type:	Facility Owner
Company Name:	MERIT OIL OF NEW YORK INC
Contact Type:	Not reported
Contact Name:	Not reported
Address1:	551 W LANCASTER AVE
Address2:	Not reported
City:	HAVERFORD
State:	PA
Zip Code:	19041
Country Code:	001
Phone:	(610) 527-7900
EMail:	Not reported
Fax Number:	Not reported
Modified By:	TRANSLAT
Date Last Modified:	2004-03-04

Tank Info:

Tank Number:	0D5
Tank Id:	30660
Material Code:	0009
Common Name of Substance:	Gasoline

Equipment Records:

B00 - Tank External Protection - None
C00 - Pipe Location - No Piping
D02 - Pipe Type - Galvanized Steel
F00 - Pipe External Protection - None
A00 - Tank Internal Protection - None
G03 - Tank Secondary Containment - Vault (w/o access)
H00 - Tank Leak Detection - None
I00 - Overfill - None
J02 - Dispenser - Suction Dispenser

Tank Location:	Aboveground in subterranean vault with access for inspections..... Tank in subterranean vault but accessible for inspection.
Tank Type:	Steel/Carbon Steel/Iron
Tank Status:	Closed - Removed
Pipe Model:	Not reported

MERIT FLATBUSH (Continued) **U004159751**

Install Date:	09/01/1959
Capacity Gallons:	5000
Tightness Test Method:	NN
Date Test:	Not reported
Next Test Date:	Not reported
Date Tank Closed:	Not reported
Register:	True
Modified By:	MJGRIFFI
Last Modified:	05/09/2022
Material Name:	gasoline

Tank Number:	0P6
Tank Id:	30661
Material Code:	0009
Common Name of Substance:	Gasoline

Equipment Records:

B00 - Tank External Protection - None
C00 - Pipe Location - No Piping
D02 - Pipe Type - Galvanized Steel
F00 - Pipe External Protection - None
A00 - Tank Internal Protection - None
G03 - Tank Secondary Containment - Vault (w/o access)
H00 - Tank Leak Detection - None
I00 - Overfill - None
J02 - Dispenser - Suction Dispenser

Tank Location:	Aboveground in subterranean vault with access for inspections..... Tank in subterranean vault but accessible for inspection.
Tank Type:	Steel/Carbon Steel/Iron
Tank Status:	Closed - Removed
Pipe Model:	Not reported
Install Date:	09/01/1959
Capacity Gallons:	5000
Tightness Test Method:	NN
Date Test:	Not reported
Next Test Date:	Not reported
Date Tank Closed:	Not reported
Register:	True
Modified By:	MJGRIFFI
Last Modified:	05/09/2022
Material Name:	gasoline

Tank Number:	0R1
Tank Id:	30656
Material Code:	0009
Common Name of Substance:	Gasoline

Equipment Records:

J02 - Dispenser - Suction Dispenser
B00 - Tank External Protection - None
C00 - Pipe Location - No Piping
D02 - Pipe Type - Galvanized Steel
F00 - Pipe External Protection - None
A00 - Tank Internal Protection - None

MERIT FLATBUSH (Continued) **U004159751**

G03 - Tank Secondary Containment - Vault (w/o access)
H00 - Tank Leak Detection - None
I00 - Overfill - None

Tank Location: Aboveground in subterranean vault with access for inspections.....
Tank in subterranean vault but accessible for inspection.
Tank Type: Steel/Carbon Steel/Iron
Tank Status: Closed - Removed
Pipe Model: Not reported
Install Date: 09/01/1959
Capacity Gallons: 5000
Tightness Test Method: NN
Date Test: Not reported
Next Test Date: Not reported
Date Tank Closed: Not reported
Register: True
Modified By: MJGRIFFI
Last Modified: 05/09/2022
Material Name: gasoline

Tank Number: 0R2
Tank Id: 30657
Material Code: 0009
Common Name of Substance: Gasoline

Equipment Records:

J02 - Dispenser - Suction Dispenser
B00 - Tank External Protection - None
C00 - Pipe Location - No Piping
D02 - Pipe Type - Galvanized Steel
F00 - Pipe External Protection - None
A00 - Tank Internal Protection - None
G03 - Tank Secondary Containment - Vault (w/o access)
H00 - Tank Leak Detection - None
I00 - Overfill - None

Tank Location: Aboveground in subterranean vault with access for inspections.....
Tank in subterranean vault but accessible for inspection.
Tank Type: Steel/Carbon Steel/Iron
Tank Status: Closed - Removed
Pipe Model: Not reported
Install Date: 09/01/1959
Capacity Gallons: 5000
Tightness Test Method: NN
Date Test: Not reported
Next Test Date: Not reported
Date Tank Closed: Not reported
Register: True
Modified By: MJGRIFFI
Last Modified: 05/09/2022
Material Name: gasoline

Tank Number: 0U3
Tank Id: 30658
Material Code: 0009
Common Name of Substance: Gasoline

MERIT FLATBUSH (Continued) **U004159751**

Equipment Records:
J02 - Dispenser - Suction Dispenser
B00 - Tank External Protection - None
C00 - Pipe Location - No Piping
D02 - Pipe Type - Galvanized Steel
F00 - Pipe External Protection - None
A00 - Tank Internal Protection - None
G03 - Tank Secondary Containment - Vault (w/o access)
H00 - Tank Leak Detection - None
I00 - Overfill - None

Tank Location:	Aboveground in subterranean vault with access for inspections..... Tank in subterranean vault but accessible for inspection.
Tank Type:	Steel/Carbon Steel/Iron
Tank Status:	Closed - Removed
Pipe Model:	Not reported
Install Date:	09/01/1959
Capacity Gallons:	5000
Tightness Test Method:	NN
Date Test:	Not reported
Next Test Date:	Not reported
Date Tank Closed:	Not reported
Register:	True
Modified By:	MJGRIFFI
Last Modified:	05/09/2022
Material Name:	gasoline
Tank Number:	0U4
Tank Id:	30659
Material Code:	0009
Common Name of Substance:	Gasoline

Equipment Records:
J02 - Dispenser - Suction Dispenser
B00 - Tank External Protection - None
C00 - Pipe Location - No Piping
D02 - Pipe Type - Galvanized Steel
F00 - Pipe External Protection - None
A00 - Tank Internal Protection - None
G03 - Tank Secondary Containment - Vault (w/o access)
H00 - Tank Leak Detection - None
I00 - Overfill - None

Tank Location:	Aboveground in subterranean vault with access for inspections..... Tank in subterranean vault but accessible for inspection.
Tank Type:	Steel/Carbon Steel/Iron
Tank Status:	Closed - Removed
Pipe Model:	Not reported
Install Date:	09/01/1959
Capacity Gallons:	5000
Tightness Test Method:	NN
Date Test:	Not reported
Next Test Date:	Not reported
Date Tank Closed:	Not reported
Register:	True
Modified By:	MJGRIFFI
Last Modified:	05/09/2022

MERIT FLATBUSH (Continued) **U004159751**

Material Name: gasoline

Tank Number: 0W7
Tank Id: 30662
Material Code: 9999
Common Name of Substance: Other

Equipment Records:
B00 - Tank External Protection - None
C00 - Pipe Location - No Piping
D02 - Pipe Type - Galvanized Steel
F00 - Pipe External Protection - None
A00 - Tank Internal Protection - None
G03 - Tank Secondary Containment - Vault (w/o access)
H00 - Tank Leak Detection - None
I00 - Overfill - None
J02 - Dispenser - Suction Dispenser

Tank Location: Aboveground in subterranean vault with access for inspections.....
Tank in subterranean vault but accessible for inspection.
Tank Type: Steel/Carbon Steel/Iron
Tank Status: Closed - Removed
Pipe Model: Not reported
Install Date: 09/01/1959
Capacity Gallons: 2000
Tightness Test Method: NN
Date Test: Not reported
Next Test Date: Not reported
Date Tank Closed: Not reported
Register: True
Modified By: MJGRIFFI
Last Modified: 05/09/2022
Material Name: other

Tank Number: 0W8
Tank Id: 30663
Material Code: 9999
Common Name of Substance: Other

Equipment Records:
B00 - Tank External Protection - None
C00 - Pipe Location - No Piping
D02 - Pipe Type - Galvanized Steel
F00 - Pipe External Protection - None
A00 - Tank Internal Protection - None
G03 - Tank Secondary Containment - Vault (w/o access)
H00 - Tank Leak Detection - None
I00 - Overfill - None
J02 - Dispenser - Suction Dispenser

Tank Location: Aboveground in subterranean vault with access for inspections.....
Tank in subterranean vault but accessible for inspection.
Tank Type: Steel/Carbon Steel/Iron
Tank Status: Closed - Removed
Pipe Model: Not reported
Install Date: 09/01/1959

MERIT FLATBUSH (Continued) **U004159751**

Capacity Gallons:	550
Tightness Test Method:	NN
Date Test:	Not reported
Next Test Date:	Not reported
Date Tank Closed:	Not reported
Register:	True
Modified By:	MJGRIFFI
Last Modified:	05/09/2022
Material Name:	other

Y431 **MERIT OIL CORP** **RCRA-VSQG** **1000263793**
SW **132 FLATBUSH AVE EXT** **US AIRS** **NYD982185886**
1/8-1/4 **BROOKLYN, NY 11201** **FINDS**
0.222 mi. **ECHO**
1174 ft. **Site 16 of 19 in cluster Y** **NY MANIFEST**

Relative: **Higher**
Actual: **33 ft.**

RCRA Listings:

Date Form Received by Agency:		20070101
Handler Name:		Merit Oil Corp
Handler Address:		Flatbush Ave Ext
Handler City,State,Zip:		BROOKLYN, NY 11201-2903
EPA ID:		NYD982185886
Contact Name:		Not reported
Contact Address:		W LANCASTER AVE
Contact City,State,Zip:		HAVERFORD, NY 19041
Contact Telephone:		Not reported
Contact Fax:		Not reported
Contact Email:		Not reported
Contact Title:		Not reported
EPA Region:		02
Land Type:		Not reported
Federal Waste Generator Description:		Conditionally Exempt Small Quantity Generator
Non-Notifier:		Not reported
Biennial Report Cycle:		Not reported
Accessibility:		Not reported
Active Site Indicator:		Handler Activities
State District Owner:		Ny
State District:		NYSDEC R2
Mailing Address:		W LANCASTER AVE
Mailing City,State,Zip:		HAVERFORD, NY 19041
Owner Name:	Merit Oil Corp	
Owner Type:		Private
Operator Name:	Merit Oil Corp	
Operator Type:		Private
Short-Term Generator Activity:		No
Importer Activity:		No
Mixed Waste Generator:		No
Transporter Activity:		No
Transfer Facility Activity:		No
Recycler Activity with Storage:		No
Small Quantity On-Site Burner Exemption:		No
Smelting Melting and Refining Furnace Exemption:		No
Underground Injection Control:		No
Off-Site Waste Receipt:		No
Universal Waste Indicator:		No
Universal Waste Destination Facility:		No
Federal Universal Waste:		No
Active Site State-Reg Handler:		---

MERIT OIL CORP (Continued) **1000263793**

Federal Facility Indicator:	Not reported
Hazardous Secondary Material Indicator:	N
Sub-Part K Indicator:	Not reported
2018 GPRA Permit Baseline:	Not on the Baseline
2018 GPRA Renewals Baseline:	Not on the Baseline
202 GPRA Corrective Action Baseline:	No
Subject to Corrective Action Universe:	No
Non-TSDFs Where RCRA CA has Been Imposed Universe:	No
Corrective Action Priority Ranking:	No NCAPS ranking
Environmental Control Indicator:	No
Institutional Control Indicator:	No
Human Exposure Controls Indicator:	N/A
Groundwater Controls Indicator:	N/A
Significant Non-Complier Universe:	No
Unaddressed Significant Non-Complier Universe:	No
Addressed Significant Non-Complier Universe:	No
Significant Non-Complier With a Compliance Schedule Universe:	No
Financial Assurance Required:	Not reported
Handler Date of Last Change:	20150414
Recognized Trader-Importer:	No
Recognized Trader-Exporter:	No
Importer of Spent Lead Acid Batteries:	No
Exporter of Spent Lead Acid Batteries:	No
Recycler Activity Without Storage:	No
Manifest Broker:	No
Sub-Part P Indicator:	No

Handler - Owner Operator:

Owner/Operator Indicator:	Owner
Owner/Operator Name: MERIT OIL CORP	
Legal Status:	Private
Date Became Current:	Not reported
Date Ended Current:	Not reported
Owner/Operator Address:	NOT REQUIRED
Owner/Operator City,State,Zip:	NOT REQUIRED, WY 99999
Owner/Operator Telephone:	212-555-1212
Owner/Operator Telephone Ext:	Not reported
Owner/Operator Fax:	Not reported
Owner/Operator Email:	Not reported

Owner/Operator Indicator:	Operator
Owner/Operator Name: MERIT OIL CORP	
Legal Status:	Private
Date Became Current:	Not reported
Date Ended Current:	Not reported
Owner/Operator Address:	NOT REQUIRED
Owner/Operator City,State,Zip:	NOT REQUIRED, WY 99999
Owner/Operator Telephone:	212-555-1212
Owner/Operator Telephone Ext:	Not reported
Owner/Operator Fax:	Not reported
Owner/Operator Email:	Not reported

Owner/Operator Indicator:	Owner
Owner/Operator Name: MERIT OIL CORP	
Legal Status:	Private
Date Became Current:	Not reported

MERIT OIL CORP (Continued) **1000263793**

Date Ended Current:	Not reported
Owner/Operator Address:	NOT REQUIRED
Owner/Operator City,State,Zip:	NOT REQUIRED, WY 99999
Owner/Operator Telephone:	212-555-1212
Owner/Operator Telephone Ext:	Not reported
Owner/Operator Fax:	Not reported
Owner/Operator Email:	Not reported

Historic Generators:

Receive Date:	19990708
Handler Name: MERIT OIL CORP	
Federal Waste Generator Description:	Not a generator, verified
State District Owner:	Ny
Large Quantity Handler of Universal Waste:	No
Recognized Trader Importer:	No
Recognized Trader Exporter:	No
Spent Lead Acid Battery Importer:	No
Spent Lead Acid Battery Exporter:	No
Current Record:	No
Non Storage Recycler Activity:	Not reported
Electronic Manifest Broker:	Not reported

Receive Date:	20060101
Handler Name: MERIT OIL CORP	
Federal Waste Generator Description:	Very Small Quantity Generator (formerly Conditionally-Exempt Small Quantity Generator
State District Owner:	Ny
Large Quantity Handler of Universal Waste:	No
Recognized Trader Importer:	No
Recognized Trader Exporter:	No
Spent Lead Acid Battery Importer:	No
Spent Lead Acid Battery Exporter:	No
Current Record:	No
Non Storage Recycler Activity:	Not reported
Electronic Manifest Broker:	Not reported

Receive Date:	20070101
Handler Name: MERIT OIL CORP	
Federal Waste Generator Description:	Very Small Quantity Generator (formerly Conditionally-Exempt Small Quantity Generator
State District Owner:	Ny
Large Quantity Handler of Universal Waste:	No
Recognized Trader Importer:	No
Recognized Trader Exporter:	No
Spent Lead Acid Battery Importer:	No
Spent Lead Acid Battery Exporter:	No
Current Record:	Yes
Non Storage Recycler Activity:	Not reported
Electronic Manifest Broker:	Not reported

Receive Date:	19870511
Handler Name: MERIT OIL CORP	
Federal Waste Generator Description:	Large Quantity Generator
State District Owner:	Ny
Large Quantity Handler of Universal Waste:	No
Recognized Trader Importer:	No
Recognized Trader Exporter:	No

MERIT OIL CORP (Continued) **1000263793**

Spent Lead Acid Battery Importer: No
Spent Lead Acid Battery Exporter: No
Current Record: No
Non Storage Recycler Activity: Not reported
Electronic Manifest Broker: Not reported

List of NAICS Codes and Descriptions:
NAICS Codes: No NAICS Codes Found

Facility Has Received Notices of Violations:
Violations: No Violations Found

Evaluation Action Summary:
Evaluations: No Evaluations Found

US AIRS MINOR:
Envid: 1000263793
Region Code: 02
Programmatic ID: AIR NY0000002610100104
Facility Registry ID: 110001572619
D and B Number: Not reported
Primary SIC Code: 5541
NAICS Code: 999999
Default Air Classification Code: MIN
Facility Type of Ownership Code: POF
Air CMS Category Code: Not reported
HPV Status: Not reported

US AIRS MINOR:
Region Code: 02
Programmatic ID: AIR NY0000002610100104
Facility Registry ID: 110001572619
Air Operating Status Code: OPR
Default Air Classification Code: MIN
Air Program: State Implementation Plan for National Primary and Secondary Ambient Air Quality Standards
Activity Date: 1988-05-03 00:00:00
Activity Status Date: Not reported
Activity Group: Compliance Monitoring
Activity Type: Inspection/Evaluation
Activity Status: Not reported

FINDS:
Registry ID: 110001572619

Click Here for FRS Facility Detail Report:

Environmental Interest/Information System:
ICIS-Air (AIR) AIR is the modernization of the Air Facility System (AFS) into the Integrated Compliance Information System (ICIS). AIR contains enforcement, compliance, and permit data for stationary sources of air pollution regulated by the EPA, State, and Local air pollution agencies.
The Air Facility System (AFS) contains compliance and permit data for stationary sources of air pollution regulated by the EPA, state, and

MERIT OIL CORP (Continued) **1000263793**

local air pollution agencies.
The New York Department of Environmental Conservation Facility Information System (FIS) database houses all information about facilities that are regulated or of environmental interest to the state of New York.
The Resource Conservation and Recovery Act Information System (RCRAInfo) is EPA's comprehensive information system in support of the Resource Conservation and Recovery Act (RCRA) of 1976 and the Hazardous and Solid Waste Amendments (HSWA) of 1984. It tracks many types of information about generators, transporters, treaters, storers, and disposers of hazardous waste.

Click this hyperlink while viewing on your computer to access additional FINDS: detail in the EDR Site Report.

ECHO:
Envid: 1000263793
Registry ID: 110001572619

DFR URL:
Name: MERIT FLATBUSH
Address: 132 Flatbush Ave Ext
City,State,Zip: BROOKLYN, NY 11201

NY MANIFEST:
EPA ID: NYD982185886
Country: USA
Name: Merit Oilcorporation
Address: 132 FLATBUSH AVE EXT
Address 2: Not reported
City,State,Zip: BROOKLYN, NY 11201-2903
Zip 4: Not reported
Location Address 1: 4165 HEMPSTEAD TURNPIKE
Location Address 2: Not reported
Location City,State,Zip: BETHPAGE, NY 11714
Location Zip 4: Not reported
Facility Status: Not reported
Total Tanks: Not reported
Code: BP

Mailing:
Mailing Name: Merit Oilcorporation
Mailing Contact: Merit Oilcorporation
Mailing Address 1: 4165 HEMPSTEAD TURNPIKE
Mailing Address 2: Not reported
Mailing City,State,Zip: BETHPAGE, NY 11714
Mailing Zip 4: Not reported
Mailing Country: USA
Mailing Phone: 7184973190

Manifest Data:
Document ID: NJA0771925
Manifest Status: Not reported
Trans1 State ID: NJDEPS-69
Year: 1990
Trans2 State ID: Not reported
Generator Ship Date: 02/06/1990

MERIT OIL CORP (Continued) **1000263793**

Trans1 Recv Date:	02/06/1990
Trans2 Recv Date:	Not reported
TSD Site Recv Date:	02/06/1990
Part A Recv Date:	Not reported
Part B Recv Date:	Not reported
Generator EPA ID:	NYD982185886
Trans1 EPA ID:	NJD980772768
Trans2 EPA ID:	Not reported
TSDF ID 1:	NJD991291105
TSDF ID 2:	Not reported
Manifest Tracking Number:	Not reported
Import Indicator:	Not reported
Export Indicator:	Not reported
Discr Quantity Indicator:	Not reported
Discr Type Indicator:	Not reported
Discr Residue Indicator:	Not reported
Discr Partial Reject Indicator:	Not reported
Discr Full Reject Indicator:	Not reported
Manifest Ref Number:	Not reported
Alt Facility RCRA ID:	Not reported
Alt Facility Sign Date:	Not reported
MGMT Method Type Code:	Not reported
Waste Code 1:	Ignitable Waste
Waste Code 2:	Not reported
Waste Code 3:	Not reported
Waste Code 4:	Not reported
Waste Code 5:	Not reported
Waste Code 6:	Not reported
Quantity:	00471
Units:	Gallons (liquids only)
Number of Containers:	001
Container Type:	Cargo tanks (tank trucks)
Handling Method:	Treat
Specific Gravity:	01.00

Document ID:	NJA5252938
Manifest Status:	Not reported
Trans1 State ID:	S5811
Year:	2005
Trans2 State ID:	Not reported
Generator Ship Date:	11/05/2005
Trans1 Recv Date:	11/05/2005
Trans2 Recv Date:	Not reported
TSD Site Recv Date:	11/05/2005
Part A Recv Date:	Not reported
Part B Recv Date:	Not reported
Generator EPA ID:	NYD982185886
Trans1 EPA ID:	NJ0000022193
Trans2 EPA ID:	Not reported
TSDF ID 1:	NJD002200046
TSDF ID 2:	Not reported
Manifest Tracking Number:	Not reported
Import Indicator:	Not reported
Export Indicator:	Not reported
Discr Quantity Indicator:	Not reported
Discr Type Indicator:	Not reported
Discr Residue Indicator:	Not reported

MERIT OIL CORP (Continued) **1000263793**

Discr Partial Reject Indicator:	Not reported
Discr Full Reject Indicator:	Not reported
Manifest Ref Number:	Not reported
Alt Facility RCRA ID:	Not reported
Alt Facility Sign Date:	Not reported
MGMT Method Type Code:	Not reported
Waste Code 1:	Ignitable Waste
Waste Code 2:	Not reported
Waste Code 3:	Not reported
Waste Code 4:	Not reported
Waste Code 5:	Not reported
Waste Code 6:	Not reported
Quantity:	00020
Units:	Gallons (liquids only)
Number of Containers:	001
Container Type:	Fiberboard or plastic drums, barrels, kegs
Handling Method:	Burn
Specific Gravity:	01.00

Z432 **THE HOWARD BUILDING** **NY AST** **U003397089**
West **25 CHAPEL STREET** **N/A**
1/8-1/4 **BROOKLYN, NY 11201**
0.225 mi.
1188 ft. **Site 6 of 11 in cluster Z**

Relative:
Higher

Actual:
49 ft.

AST:

Name:	THE HOWARD BUILDING
Address:	25 CHAPEL STREET
City,State,Zip:	BROOKLYN, NY 11201
Region:	STATE
DEC Region:	2
Site Status:	Active
Facility Id:	2-603291
Program Type:	PBS
UTM X:	585680.36453
UTM Y:	4505651.47381
Expiration Date:	10/13/2028
Site Type:	Apartment Building/Office Building

Affiliation Records:

Site Id:	25217
Affiliation Type:	Emergency Contact
Company Name:	40 FLATBUSH REALTY ASSOCIATES
Contact Type:	Not reported
Contact Name:	VINCENT NARDI
Address1:	Not reported
Address2:	Not reported
City:	Not reported
State:	NN
Zip Code:	Not reported
Country Code:	999
Phone:	(347) 265-5965
EMail:	Not reported
Fax Number:	Not reported
Modified By:	JSMACRI
Date Last Modified:	2019-11-14

THE HOWARD BUILDING (Continued) **U003397089**

Site Id:	25217
Affiliation Type:	Facility Owner
Company Name:	40 FLATBUSH DE OWNER LLC
Contact Type:	MEMBER
Contact Name:	JOESPH JEMAL
Address1:	110 WEST 34TH STREET, 9TH FLOOR
Address2:	Not reported
City:	NEW YORK
State:	NY
Zip Code:	10001
Country Code:	001
Phone:	(212) 239-8580
EMail:	Not reported
Fax Number:	Not reported
Modified By:	ACDANIEL
Date Last Modified:	2024-11-22

Site Id:	25217
Affiliation Type:	Facility Operator
Company Name:	THE HOWARD BUILDING
Contact Type:	Not reported
Contact Name:	VINCENT NARDI
Address1:	Not reported
Address2:	Not reported
City:	Not reported
State:	NN
Zip Code:	Not reported
Country Code:	001
Phone:	(718) 625-7445
EMail:	Not reported
Fax Number:	Not reported
Modified By:	ACDANIEL
Date Last Modified:	2024-11-22

Site Id:	25217
Affiliation Type:	Mail Contact
Company Name:	40 FLATBUSH DE OWNER LLC
Contact Type:	Not reported
Contact Name:	VINCENT NARDI
Address1:	25 CHAPEL STREET
Address2:	Not reported
City:	BROOKLYN
State:	NY
Zip Code:	11201
Country Code:	001
Phone:	(347) 265-5965
EMail:	HP@ISJCORP.COM
Fax Number:	Not reported
Modified By:	ACDANIEL
Date Last Modified:	2024-11-22

Tank Info:

Tank Number:	1
Tank Id:	53716
Material Code:	0003
Common Name of Substance:	#6 Fuel Oil (On-Site Consumption)

THE HOWARD BUILDING (Continued) **U003397089**

Equipment Records:

A00 - Tank Internal Protection - None
D01 - Pipe Type - Steel/Carbon Steel/Iron
E00 - Piping Secondary Containment - None
F01 - Pipe External Protection - Painted/Asphalt Coating
H00 - Tank Leak Detection - None
K00 - Spill Prevention - None
B00 - Tank External Protection - None
C01 - Pipe Location - Aboveground
I04 - Overfill - Product Level Gauge (A/G)
G01 - Tank Secondary Containment - Diking (Aboveground)
J05 - Dispenser - On Site Heating System (Supply/Return)
L00 - Piping Leak Detection - None

Tank Location:	Aboveground - on saddles, legs, racks, etc.... Tank bottom is elevated above grade or tank pad, allowing visual inspection.
Tank Type:	Steel/Carbon Steel/Iron
Tank Status:	In Service
Pipe Model:	Not reported
Install Date:	01/01/1961
Capacity Gallons:	15000
Tightness Test Method:	-
Date Test:	Not reported
Next Test Date:	Not reported
Date Tank Closed:	Not reported
Register:	True
Modified By:	ACDANIEL
Last Modified:	11/22/2024
Material Name:	#2 fuel oil (on-site consumption)

Z433 **40 FLATBUSH REALTY ASSOCIATES** **NY MANIFEST** **S130582307**
West **25 CHAPEL ST** **NY NYC OER** **N/A**
1/8-1/4 **BROOKLYN, NY 11201**
0.225 mi.
1188 ft. **Site 7 of 11 in cluster Z**

Relative:
Higher

Actual:
49 ft.

NY MANIFEST:

EPA ID:	NYR000239756
Country:	USA
Name:	40 Flatbush Realty Associates
Address:	25 CHAPEL ST
Address 2:	Not reported
City,State,Zip:	BROOKLYN, NY 11201
Zip 4:	Not reported
Location Address 1:	25 CHAPEL ST
Location Address 2:	Not reported
Location City,State,Zip:	BROOKLYN, NY 11201
Location Zip 4:	Not reported
Facility Status:	Not reported
Total Tanks:	Not reported
Code:	BP

Mailing:

Mailing Name:	40 Flatbush Realty Associates
Mailing Contact:	40 Flatbush Realty Associates
Mailing Address 1:	110 W 34TH ST CO ISJ MANAGEMENT CORP
Mailing Address 2:	Not reported
Mailing City,State,Zip:	NEW YORK, NY 10001
Mailing Zip 4:	Not reported

40 FLATBUSH REALTY ASSOCIATES (Continued) **S130582307**

Mailing Country: USA
Mailing Phone: Not reported

NYC OER:
Name: 25 CHAPEL STREET
Address: 25 CHAPEL STREET
City,State,Zip: BROOKLYN, NY
Latitude: 40.697254
Longitude: -73.986015
OER Project Numbers: 14TMP0326K,14EH-N326K
BBL: 3001180006
OER Program: E/RD (Review)
Class: Active (A)
Phase: Site Management

URL:
Postcode: 11201
Community Board: 2
Council District: 33
Census Tract: 13
BIN: 3335884
NTA: DUMBO-Vinegar Hill-Downtown Brooklyn-Boerum Hill

Z434 **40 FLATBUSH REALTY ASSOCIATES** **RCRA NonGen / NLR** **1024892375**
West **25 CHAPEL ST** **E MANIFEST** **NYR000239756**
1/8-1/4 **BROOKLYN, NY 11201**
0.225 mi.
1188 ft. **Site 8 of 11 in cluster Z**

Relative: **Higher**
Actual: **49 ft.**

RCRA Listings:
Date Form Received by Agency: 20190923
Handler Name: 40 Flatbush Realty Associates
Handler Address: Chapel St
Handler City,State,Zip: BROOKLYN, NY 11201
EPA ID: NYR000239756
Contact Name: Not reported
Contact Address: Not reported
Contact City,State,Zip: Not reported
Contact Telephone: Not reported
Contact Fax: Not reported
Contact Email: Not reported
Contact Title: Not reported
EPA Region: 02
Land Type: Private
Federal Waste Generator Description: Not a generator, verified
Non-Notifier: Not reported
Biennial Report Cycle: Not reported
Accessibility: Not reported
Active Site Indicator: Not reported
State District Owner: Ny
State District: NYSDEC R2
Mailing Address: Not reported
Mailing City,State,Zip: Not reported
Owner Name: Not reported
Owner Type: Not reported
Operator Name: Not reported

40 FLATBUSH REALTY ASSOCIATES (Continued) **1024892375**

Operator Type:	Not reported
Short-Term Generator Activity:	No
Importer Activity:	No
Mixed Waste Generator:	No
Transporter Activity:	No
Transfer Facility Activity:	No
Recycler Activity with Storage:	No
Small Quantity On-Site Burner Exemption:	No
Smelting Melting and Refining Furnace Exemption:	No
Underground Injection Control:	No
Off-Site Waste Receipt:	No
Universal Waste Indicator:	No
Universal Waste Destination Facility:	No
Federal Universal Waste:	No
Active Site State-Reg Handler:	---
Federal Facility Indicator:	Not reported
Hazardous Secondary Material Indicator:	N
Sub-Part K Indicator:	Not reported
2018 GPRA Permit Baseline:	Not on the Baseline
2018 GPRA Renewals Baseline:	Not on the Baseline
202 GPRA Corrective Action Baseline:	No
Subject to Corrective Action Universe:	No
Non-TSDFs Where RCRA CA has Been Imposed Universe:	No
Corrective Action Priority Ranking:	No NCAPS ranking
Environmental Control Indicator:	No
Institutional Control Indicator:	No
Human Exposure Controls Indicator:	N/A
Groundwater Controls Indicator:	N/A
Significant Non-Complier Universe:	No
Unaddressed Significant Non-Complier Universe:	No
Addressed Significant Non-Complier Universe:	No
Significant Non-Complier With a Compliance Schedule Universe:	No
Financial Assurance Required:	Not reported
Handler Date of Last Change:	20190923
Recognized Trader-Importer:	No
Recognized Trader-Exporter:	No
Importer of Spent Lead Acid Batteries:	No
Exporter of Spent Lead Acid Batteries:	No
Recycler Activity Without Storage:	No
Manifest Broker:	No
Sub-Part P Indicator:	No

Hazardous Waste Summary:

Waste Code:	D008
Waste Description:	Lead

Handler - Owner Operator:

Owner/Operator Indicator:	Operator
Owner/Operator Name: VINCENT NARDI	
Legal Status:	Private
Date Became Current:	20060101
Date Ended Current:	Not reported
Owner/Operator Address:	25 CHAPEL ST
Owner/Operator City,State,Zip:	BROOKLYN, NY 11201
Owner/Operator Telephone:	Not reported

40 FLATBUSH REALTY ASSOCIATES (Continued) **1024892375**

Owner/Operator Telephone Ext: Not reported
Owner/Operator Fax: Not reported
Owner/Operator Email: Not reported

Owner/Operator Indicator: Owner
Owner/Operator Name: 40 FLATBUSH REALTY ASSOCIATES
Legal Status: Private
Date Became Current: 19860101
Date Ended Current: Not reported
Owner/Operator Address: 25 CHAPEL ST
Owner/Operator City,State,Zip: BROOKLYN, NY 11201
Owner/Operator Telephone: 718-625-7445
Owner/Operator Telephone Ext: Not reported
Owner/Operator Fax: Not reported
Owner/Operator Email: Not reported

Historic Generators:
Receive Date: 20190923
Handler Name: 40 FLATBUSH REALTY ASSOCIATES
Federal Waste Generator Description: Not a generator, verified
State District Owner: Ny
Large Quantity Handler of Universal Waste: No
Recognized Trader Importer: No
Recognized Trader Exporter: No
Spent Lead Acid Battery Importer: No
Spent Lead Acid Battery Exporter: No
Current Record: Yes
Non Storage Recycler Activity: No
Electronic Manifest Broker: No

Receive Date: 20190128
Handler Name: 40 FLATBUSH REALTY ASSOCIATES
Federal Waste Generator Description: Small Quantity Generator
State District Owner: Ny
Large Quantity Handler of Universal Waste: No
Recognized Trader Importer: No
Recognized Trader Exporter: No
Spent Lead Acid Battery Importer: No
Spent Lead Acid Battery Exporter: No
Current Record: No
Non Storage Recycler Activity: No
Electronic Manifest Broker: No

List of NAICS Codes and Descriptions:
NAICS Code: 531120
NAICS Description: Lessors Of Nonresidential Buildings (Except Miniwarehouses)

Facility Has Received Notices of Violations:
Violations: No Violations Found

Evaluation Action Summary:
Evaluations: No Evaluations Found

40 FLATBUSH REALTY ASSOCIATES (Continued) **1024892375**

E MANIFEST:

Manifest Tracking Number:	016328221JJK
Last Updated Date:	20190410
Shipped Date:	20190218
Received Date:	20190302
Manifest Status:	Signed
Submission Type:	DataImage5Copy
Origin Type:	Service
Generator EPA ID:	NYR000239756
Generator Name:	40 Flatbush Realty Associates
Generator Location Street Number:	Not reported
Generator Location Street 1:	25 CHAPEL STREET
Generator Location Street 2:	Not reported
Generator Location City:	BROOKLYN
Generator Location State:	NY
Generator Location Zip:	11201
Generator Mail Street Number:	Not reported
Generator Mail Street 1:	110 W 34th St co ISJ Management Corp
Generator Mail Street 2:	Not reported
Generator Mail City:	New York
Generator Mail Zip:	10001
Generator Mail State:	NY
Generator Contact Company Name:	Not reported
Designated Facility EPA ID:	PAD085690592
Designated Facility Name:	Republic Env Sys Inc
Designated Facility Mail Street Number:	Not reported
Designated Facility Mail Street 1:	Not reported
Designated Facility Mail Street 2:	2869 Sandstone Drive
Designated Facility Mail City:	Hatfield
Designated Facility Mail Zip:	19440
Designated Facility Mail State:	PA
Designated Facility Location Street Number:	Not reported
Designated Facility Location Street 1:	2869 Sandstone Drive
Designated Facility Location Street 2:	Not reported
Designated Facility Location City:	Hatfield
Designated Facility Location Zip:	19440
Designated Facility Location State:	PA
Designated Facility Contact Company Name:	Not reported
Manifest Residue Indicator:	N
Rejection Indicator:	N

Manifest Tracking Number:	016328478JJK
Last Updated Date:	20190515
Shipped Date:	20190418
Received Date:	20190423
Manifest Status:	Signed
Submission Type:	DataImage5Copy
Origin Type:	Service
Generator EPA ID:	NYR000239756
Generator Name:	40 Flatbush Realty Associates
Generator Location Street Number:	Not reported
Generator Location Street 1:	25 CHAPEL STREET
Generator Location Street 2:	Not reported
Generator Location City:	BROOKLYN
Generator Location State:	NY
Generator Location Zip:	11201
Generator Mail Street Number:	Not reported

40 FLATBUSH REALTY ASSOCIATES (Continued) **1024892375**

Generator Mail Street 1:	110 W 34th St co ISJ Management Corp
Generator Mail Street 2:	Not reported
Generator Mail City:	New York
Generator Mail Zip:	10001
Generator Mail State:	NY
Generator Contact Company Name:	Not reported
Designated Facility EPA ID:	PAD085690592
Designated Facility Name:	Republic Env Sys Inc
Designated Facility Mail Street Number:	Not reported
Designated Facility Mail Street 1:	Not reported
Designated Facility Mail Street 2:	2869 Sandstone Drive
Designated Facility Mail City:	Hatfield
Designated Facility Mail Zip:	19440
Designated Facility Mail State:	PA
Designated Facility Location Street Number:	Not reported
Designated Facility Location Street 1:	2869 Sandstone Drive
Designated Facility Location Street 2:	Not reported
Designated Facility Location City:	Hatfield
Designated Facility Location Zip:	19440
Designated Facility Location State:	PA
Designated Facility Contact Company Name:	Not reported
Manifest Residue Indicator:	N
Rejection Indicator:	N

Transporter:

Manifest Tracking Number:	016328478JJK
Transporter Line Number:	1
Transporter EPA ID:	PAD982661381
Transporter Name:	Republic Environmental Systems Transportation Group Llc

Waste Line:

Manifest Tracking Number:	016328478JJK
Waste Line Number:	1
U.S. DOT Hazardous Indicator:	Y
U.S. DOT ID Number:	NA3077
U.S. DOT Description:	Na3077 Hazardous Waste, Solid, N.O.S. (Lead) Iii 9 D008=10#
Non-Hazardous Waste Description:	Not reported
Number of Containers:	1
Container Type Code:	DM
Container Type Description:	Metal drums, barrels, kegs
Waste Quantity:	120
Quantity Unit of Measure Code:	P
Quantity Unit of Measure Description:	Pounds
Waste Quantity, in Tons:	0.06
Acute Waste Quantity, in Tons:	0
Non-Acute Waste Quantity, in Tons:	0.06
Waste Quantity, in Kilograms:	54.4218
Acute Waste Quantity, in Kilograms:	0
Non-Acute Waste Quantity, in Kilorgrams:	54.4218
Management Method Code:	H110
Management Method Description:	STABILIZATION
Waste Residue Indicator:	N
Quantity Discrepancy Indicator:	N
Waste Type Discrepancy Indicator:	N
Waste Density:	Not reported
Waste Density Unit of Measure Code:	Not reported

40 FLATBUSH REALTY ASSOCIATES (Continued) **1024892375**

Waste Density Unit of Measure Description:	Not reported
Form Code:	Not reported
Form Code Description:	Not reported
Source Code:	Not reported
Source Code Description:	Not reported
Waste Minimization Code:	Not reported
Waste Minimization Code Description:	Not reported
Consent Number:	Not reported
EPA Waste Indicator:	Y
Federal Waste Codes:	D008
Quantity Haz Kg:	54.4218
Quantity Haz Tons:	0.06
Quantity Non Haz Kg:	0
Quantity Non Haz Tons:	0
State Waste Codes:	Not reported

AD435 **CON EDISON MANHOLE: 12912** **RCRA NonGen / NLR** **1016969487**
SSW **325 GOLD ST** **E MANIFEST** **NYP004431540**
1/8-1/4 **BROOKLYN, NY 11201** **NY MANIFEST**
0.225 mi.
1189 ft. **Site 5 of 11 in cluster AD**

Relative: **Higher**
Actual: **28 ft.**

RCRA Listings:

Date Form Received by Agency:		20140301
Handler Name:		Con Edison Manhole: 12912
Handler Address:		Gold St
Handler City,State,Zip:		BROOKLYN, NY 11201
EPA ID:		NYP004431540
Contact Name:		THOMAS TEELING
Contact Address:		Not reported
Contact City,State,Zip:		Not reported
Contact Telephone:		212-460-3770
Contact Fax:		Not reported
Contact Email:		Not reported
Contact Title:		SENIOR SCIENTIST
EPA Region:		02
Land Type:		Private
Federal Waste Generator Description:		Not a generator, verified
Non-Notifier:		Not reported
Biennial Report Cycle:		Not reported
Accessibility:		Not reported
Active Site Indicator:		Not reported
State District Owner:		Ny
State District:		NYSDEC R2
Mailing Address:		IRVING PL, 15TH FL NE
Mailing City,State,Zip:		NEW YORK, NY 10003
Owner Name:	Not reported	
Owner Type:		Not reported
Operator Name:	Not reported	
Operator Type:		Not reported
Short-Term Generator Activity:		No
Importer Activity:		No
Mixed Waste Generator:		No
Transporter Activity:		No
Transfer Facility Activity:		No
Recycler Activity with Storage:		No
Small Quantity On-Site Burner Exemption:		No
Smelting Melting and Refining Furnace Exemption:		No

CON EDISON MANHOLE: 12912 (Continued) **1016969487**

Underground Injection Control:	No
Off-Site Waste Receipt:	No
Universal Waste Indicator:	No
Universal Waste Destination Facility:	No
Federal Universal Waste:	No
Active Site State-Reg Handler:	---
Federal Facility Indicator:	Not reported
Hazardous Secondary Material Indicator:	N
Sub-Part K Indicator:	Not reported
2018 GPRA Permit Baseline:	Not on the Baseline
2018 GPRA Renewals Baseline:	Not on the Baseline
202 GPRA Corrective Action Baseline:	No
Subject to Corrective Action Universe:	No
Non-TSDFs Where RCRA CA has Been Imposed Universe:	No
Corrective Action Priority Ranking:	No NCAPS ranking
Environmental Control Indicator:	No
Institutional Control Indicator:	No
Human Exposure Controls Indicator:	N/A
Groundwater Controls Indicator:	N/A
Significant Non-Complier Universe:	No
Unaddressed Significant Non-Complier Universe:	No
Addressed Significant Non-Complier Universe:	No
Significant Non-Complier With a Compliance Schedule Universe:	No
Financial Assurance Required:	Not reported
Handler Date of Last Change:	20141014
Recognized Trader-Importer:	No
Recognized Trader-Exporter:	No
Importer of Spent Lead Acid Batteries:	No
Exporter of Spent Lead Acid Batteries:	No
Recycler Activity Without Storage:	No
Manifest Broker:	No
Sub-Part P Indicator:	No

Historic Generators:

Receive Date:	20140201
Handler Name:	CON EDISON MANHOLE: 12912
Federal Waste Generator Description:	Very Small Quantity Generator (formerly Conditionally-Exempt Small Quantity Generator
State District Owner:	Ny
Large Quantity Handler of Universal Waste:	No
Recognized Trader Importer:	No
Recognized Trader Exporter:	No
Spent Lead Acid Battery Importer:	No
Spent Lead Acid Battery Exporter:	No
Current Record:	No
Non Storage Recycler Activity:	Not reported
Electronic Manifest Broker:	Not reported

Receive Date:	20140301
Handler Name:	CON EDISON MANHOLE: 12912
Federal Waste Generator Description:	Not a generator, verified
State District Owner:	Ny
Large Quantity Handler of Universal Waste:	No
Recognized Trader Importer:	No
Recognized Trader Exporter:	No
Spent Lead Acid Battery Importer:	No

CON EDISON MANHOLE: 12912 (Continued) **1016969487**

Spent Lead Acid Battery Exporter: No
Current Record: Yes
Non Storage Recycler Activity: Not reported
Electronic Manifest Broker: Not reported

List of NAICS Codes and Descriptions:
NAICS Codes: No NAICS Codes Found

Facility Has Received Notices of Violations:
Violations: No Violations Found

Evaluation Action Summary:
Evaluations: No Evaluations Found

E MANIFEST:
Manifest Tracking Number: 012620151FLE
Last Updated Date: 20210604
Shipped Date: 20210422
Received Date: 20210509
Manifest Status: Signed
Submission Type: DataImage5Copy
Origin Type: Service
Generator EPA ID: NYSCESQGYYYY
Generator Name: New York University
Generator Location Street Number: Not reported
Generator Location Street 1: 325 GOLD ST
Generator Location Street 2: Not reported
Generator Location City: BROOKLYN
Generator Location State: NY
Generator Location Zip: 11201
Generator Mail Street Number: Not reported
Generator Mail Street 1: 10 ASTOR PLACE - 6TH FLOOR
Generator Mail Street 2: ENVIRONMENTAL HEALTH & SAFETY
Generator Mail City: BROOKLYN
Generator Mail Zip: 11201
Generator Mail State: NY
Generator Contact Company Name: Not reported
Designated Facility EPA ID: OHD048415665
Designated Facility Name: Ross Incineration Services Inc
Designated Facility Mail Street Number: Not reported
Designated Facility Mail Street 1: 36790 GILES RD
Designated Facility Mail Street 2: ROSS INCINERATION SERVICES, IN
Designated Facility Mail City: GRAFTON
Designated Facility Mail Zip: 44044
Designated Facility Mail State: OH
Designated Facility Location Street Number: Not reported
Designated Facility Location Street 1: 36790 GILES RD
Designated Facility Location Street 2: Not reported
Designated Facility Location City: GRAFTON
Designated Facility Location Zip: 44044
Designated Facility Location State: OH
Designated Facility Contact Company Name: Not reported
Manifest Residue Indicator: N
Rejection Indicator: N

CON EDISON MANHOLE: 12912 (Continued) **1016969487**

Manifest Tracking Number:	012620957FLE
Last Updated Date:	20250710
Shipped Date:	20250605
Received Date:	20250621
Manifest Status:	Signed
Submission Type:	DataImage5Copy
Origin Type:	Service
Generator EPA ID:	NYSCESQGYYYY
Generator Name:	New York University
Generator Location Street Number:	Not reported
Generator Location Street 1:	325 GOLD ST
Generator Location Street 2:	Not reported
Generator Location City:	BROOKLYN
Generator Location State:	NY
Generator Location Zip:	11201
Generator Mail Street Number:	Not reported
Generator Mail Street 1:	665 BROADWAY
Generator Mail Street 2:	NEW YORK UNIVERSITY
Generator Mail City:	NEW YORK
Generator Mail Zip:	10012
Generator Mail State:	NY
Generator Contact Company Name:	Not reported
Designated Facility EPA ID:	OHD048415665
Designated Facility Name:	Ross Incineration Services, Inc.
Designated Facility Mail Street Number:	Not reported
Designated Facility Mail Street 1:	36790 GILES RD
Designated Facility Mail Street 2:	ROSS INCINERATION SERVICES, IN
Designated Facility Mail City:	GRAFTON
Designated Facility Mail Zip:	44044
Designated Facility Mail State:	OH
Designated Facility Location Street Number:	Not reported
Designated Facility Location Street 1:	36790 GILES RD
Designated Facility Location Street 2:	Not reported
Designated Facility Location City:	GRAFTON
Designated Facility Location Zip:	44044
Designated Facility Location State:	OH
Designated Facility Contact Company Name:	Not reported
Manifest Residue Indicator:	N
Rejection Indicator:	N

Manifest Tracking Number:	012620958FLE
Last Updated Date:	20250710
Shipped Date:	20250605
Received Date:	20250621
Manifest Status:	Signed
Submission Type:	DataImage5Copy
Origin Type:	Service
Generator EPA ID:	NYSCESQGYYYY
Generator Name:	New York University
Generator Location Street Number:	Not reported
Generator Location Street 1:	325 GOLD ST
Generator Location Street 2:	Not reported
Generator Location City:	BROOKLYN
Generator Location State:	NY
Generator Location Zip:	11201
Generator Mail Street Number:	Not reported
Generator Mail Street 1:	665 BROADWAY

CON EDISON MANHOLE: 12912 (Continued) **1016969487**

Generator Mail Street 2:	NEW YORK UNIVERSITY
Generator Mail City:	NEW YORK
Generator Mail Zip:	10012
Generator Mail State:	NY
Generator Contact Company Name:	Not reported
Designated Facility EPA ID:	OHD048415665
Designated Facility Name:	Ross Incineration Services, Inc.
Designated Facility Mail Street Number:	Not reported
Designated Facility Mail Street 1:	36790 GILES RD
Designated Facility Mail Street 2:	ROSS INCINERATION SERVICES, IN
Designated Facility Mail City:	GRAFTON
Designated Facility Mail Zip:	44044
Designated Facility Mail State:	OH
Designated Facility Location Street Number:	Not reported
Designated Facility Location Street 1:	36790 GILES RD
Designated Facility Location Street 2:	Not reported
Designated Facility Location City:	GRAFTON
Designated Facility Location Zip:	44044
Designated Facility Location State:	OH
Designated Facility Contact Company Name:	Not reported
Manifest Residue Indicator:	N
Rejection Indicator:	N

Manifest Tracking Number:	012620983FLE
Last Updated Date:	20250717
Shipped Date:	20250703
Received Date:	20250715
Manifest Status:	Signed
Submission Type:	DataImage5Copy
Origin Type:	Service
Generator EPA ID:	NYSCESQGYYYY
Generator Name:	New York University
Generator Location Street Number:	Not reported
Generator Location Street 1:	325 GOLD ST
Generator Location Street 2:	Not reported
Generator Location City:	BROOKLYN
Generator Location State:	NY
Generator Location Zip:	11201
Generator Mail Street Number:	Not reported
Generator Mail Street 1:	665 BROADWAY
Generator Mail Street 2:	NEW YORK UNIVERSITY
Generator Mail City:	NEW YORK
Generator Mail Zip:	10012
Generator Mail State:	NY
Generator Contact Company Name:	Not reported
Designated Facility EPA ID:	OHD048415665
Designated Facility Name:	Ross Incineration Services, Inc.
Designated Facility Mail Street Number:	Not reported
Designated Facility Mail Street 1:	36790 GILES RD
Designated Facility Mail Street 2:	ROSS INCINERATION SERVICES, IN
Designated Facility Mail City:	GRAFTON
Designated Facility Mail Zip:	44044
Designated Facility Mail State:	OH
Designated Facility Location Street Number:	Not reported
Designated Facility Location Street 1:	36790 GILES RD
Designated Facility Location Street 2:	Not reported
Designated Facility Location City:	GRAFTON

CON EDISON MANHOLE: 12912 (Continued) **1016969487**

Designated Facility Location Zip:	44044
Designated Facility Location State:	OH
Designated Facility Contact Company Name:	Not reported
Manifest Residue Indicator:	N
Rejection Indicator:	N
Manifest Tracking Number:	018971797FLE
Last Updated Date:	20240320
Shipped Date:	20240301
Received Date:	20240316
Manifest Status:	Signed
Submission Type:	DataImage5Copy
Origin Type:	Service
Generator EPA ID:	NYSCESQGYYYY
Generator Name:	New York University
Generator Location Street Number:	Not reported
Generator Location Street 1:	325 GOLD ST
Generator Location Street 2:	Not reported
Generator Location City:	BROOKLYN
Generator Location State:	NY
Generator Location Zip:	11201
Generator Mail Street Number:	Not reported
Generator Mail Street 1:	665 BROADWAY
Generator Mail Street 2:	NEW YORK UNIVERSITY
Generator Mail City:	NEW YORK
Generator Mail Zip:	10012
Generator Mail State:	NY
Generator Contact Company Name:	Not reported
Designated Facility EPA ID:	OHD048415665
Designated Facility Name:	Ross Incineration Services, Inc.
Designated Facility Mail Street Number:	Not reported
Designated Facility Mail Street 1:	36790 GILES RD
Designated Facility Mail Street 2:	ROSS INCINERATION SERVICES, IN
Designated Facility Mail City:	GRAFTON
Designated Facility Mail Zip:	44044
Designated Facility Mail State:	OH
Designated Facility Location Street Number:	Not reported
Designated Facility Location Street 1:	36790 GILES RD
Designated Facility Location Street 2:	Not reported
Designated Facility Location City:	GRAFTON
Designated Facility Location Zip:	44044
Designated Facility Location State:	OH
Designated Facility Contact Company Name:	Not reported
Manifest Residue Indicator:	N
Rejection Indicator:	N
Manifest Tracking Number:	018970412FLE
Last Updated Date:	20231113
Shipped Date:	20231012
Received Date:	20231026
Manifest Status:	Signed
Submission Type:	DataImage5Copy
Origin Type:	Service
Generator EPA ID:	NYSCESQGYYYY
Generator Name:	New York University
Generator Location Street Number:	Not reported
Generator Location Street 1:	325 GOLD ST

CON EDISON MANHOLE: 12912 (Continued) **1016969487**

Generator Location Street 2:	Not reported
Generator Location City:	BROOKLYN
Generator Location State:	NY
Generator Location Zip:	11201
Generator Mail Street Number:	Not reported
Generator Mail Street 1:	665 BROADWAY
Generator Mail Street 2:	NEW YORK UNIVERSITY
Generator Mail City:	NEW YORK
Generator Mail Zip:	10012
Generator Mail State:	NY
Generator Contact Company Name:	Not reported
Designated Facility EPA ID:	OHD048415665
Designated Facility Name:	Ross Incineration Services, Inc.
Designated Facility Mail Street Number:	Not reported
Designated Facility Mail Street 1:	36790 GILES RD
Designated Facility Mail Street 2:	ROSS INCINERATION SERVICES, IN
Designated Facility Mail City:	GRAFTON
Designated Facility Mail Zip:	44044
Designated Facility Mail State:	OH
Designated Facility Location Street Number:	Not reported
Designated Facility Location Street 1:	36790 GILES RD
Designated Facility Location Street 2:	Not reported
Designated Facility Location City:	GRAFTON
Designated Facility Location Zip:	44044
Designated Facility Location State:	OH
Designated Facility Contact Company Name:	Not reported
Manifest Residue Indicator:	N
Rejection Indicator:	N

Manifest Tracking Number:	011993472FLE
Last Updated Date:	20250228
Shipped Date:	20250206
Received Date:	20250223
Manifest Status:	Corrected
Submission Type:	DataImage5Copy
Origin Type:	Service
Generator EPA ID:	NYSCESQGYYYY
Generator Name:	New York University
Generator Location Street Number:	Not reported
Generator Location Street 1:	325 GOLD ST
Generator Location Street 2:	Not reported
Generator Location City:	BROOKLYN
Generator Location State:	NY
Generator Location Zip:	11201
Generator Mail Street Number:	Not reported
Generator Mail Street 1:	665 BROADWAY
Generator Mail Street 2:	NEW YORK UNIVERSITY
Generator Mail City:	NEW YORK
Generator Mail Zip:	10012
Generator Mail State:	NY
Generator Contact Company Name:	Not reported
Designated Facility EPA ID:	OHD048415665
Designated Facility Name:	Ross Incineration Services, Inc.
Designated Facility Mail Street Number:	Not reported
Designated Facility Mail Street 1:	36790 GILES RD
Designated Facility Mail Street 2:	ROSS INCINERATION SERVICES, IN
Designated Facility Mail City:	GRAFTON

CON EDISON MANHOLE: 12912 (Continued) **1016969487**

Designated Facility Mail Zip:	44044
Designated Facility Mail State:	OH
Designated Facility Location Street Number:	Not reported
Designated Facility Location Street 1:	36790 GILES RD
Designated Facility Location Street 2:	Not reported
Designated Facility Location City:	GRAFTON
Designated Facility Location Zip:	44044
Designated Facility Location State:	OH
Designated Facility Contact Company Name:	Not reported
Manifest Residue Indicator:	N
Rejection Indicator:	N

Transporter:

Manifest Tracking Number:	011993472FLE
Transporter Line Number:	1
Transporter EPA ID:	MAC300016672
Transporter Name:	Triumvirate Environmental, Inc

Manifest Tracking Number:	011993472FLE
Transporter Line Number:	2
Transporter EPA ID:	OHD980614374
Transporter Name:	Ross Transportation Services, Inc.

Waste Line:

Manifest Tracking Number:	011993472FLE
Waste Line Number:	1
U.S. DOT Hazardous Indicator:	Y
U.S. DOT ID Number:	UN3082
U.S. DOT Description:	Un3082, Environmentally Hazardous Substance, Liquid, N.O.S. 9, Iii
Non-Hazardous Waste Description:	Not reported
Number of Containers:	1
Container Type Code:	DF
Container Type Description:	Fiberboard or plastic drums, barrels, kegs
Waste Quantity:	10
Quantity Unit of Measure Code:	P
Quantity Unit of Measure Description:	Pounds
Waste Quantity, in Tons:	0.005
Acute Waste Quantity, in Tons:	0
Non-Acute Waste Quantity, in Tons:	0.005
Waste Quantity, in Kilograms:	4.53515
Acute Waste Quantity, in Kilograms:	0
Non-Acute Waste Quantity, in Kilorgrams:	4.53515
Management Method Code:	H040
Management Method Description:	INCINERATION
Waste Residue Indicator:	N
Quantity Discrepancy Indicator:	N
Waste Type Discrepancy Indicator:	N
Waste Density:	Not reported
Waste Density Unit of Measure Code:	Not reported
Waste Density Unit of Measure Description:	Not reported
Form Code:	Not reported
Form Code Description:	Not reported
Source Code:	Not reported
Source Code Description:	Not reported
Waste Minimization Code:	Not reported
Waste Minimization Code Description:	Not reported

CON EDISON MANHOLE: 12912 (Continued) **1016969487**

Consent Number:	Not reported
EPA Waste Indicator:	N
Federal Waste Codes:	Not reported
Quantity Haz Kg:	0
Quantity Haz Tons:	0
Quantity Non Haz Kg:	4.53515
Quantity Non Haz Tons:	0.005
State Waste Codes:	NY-B

NY MANIFEST:

EPA ID:	NYP004431540
Country:	USA
Name:	Con Edison
Address:	325 GOLD ST
Address 2:	Not reported
City,State,Zip:	BROOKLYN, NY 11201
Zip 4:	Not reported
Location Address 1:	325 GOLD ST
Location Address 2:	Not reported
Location City,State,Zip:	BROOKLYN, NY 11201
Location Zip 4:	Not reported
Facility Status:	Not reported
Total Tanks:	Not reported
Code:	BP

Mailing:

Mailing Name:	Con Edison
Mailing Contact:	Con Edison
Mailing Address 1:	4 IRVING PLACE
Mailing Address 2:	15TH FL
Mailing City,State,Zip:	NEW YORK, NY 10003
Mailing Zip 4:	Not reported
Mailing Country:	USA
Mailing Phone:	Not reported

Manifest Data:

Document ID:	Not reported
Manifest Status:	Not reported
Trans1 State ID:	NJD003812047
Year:	2018
Trans2 State ID:	Not reported
Generator Ship Date:	02/01/2014
Trans1 Recv Date:	02/01/2014
Trans2 Recv Date:	Not reported
TSD Site Recv Date:	02/04/2014
Part A Recv Date:	Not reported
Part B Recv Date:	Not reported
Generator EPA ID:	NYP004431540
Trans1 EPA ID:	Not reported
Trans2 EPA ID:	Not reported
TSDF ID 1:	NJD991291105
TSDF ID 2:	Not reported
Manifest Tracking Number:	002329532GBF
Import Indicator:	N
Export Indicator:	N
Discr Quantity Indicator:	N
Discr Type Indicator:	N

CON EDISON MANHOLE: 12912 (Continued) **1016969487**

Discr Residue Indicator:	N
Discr Partial Reject Indicator:	N
Discr Full Reject Indicator:	N
Manifest Ref Number:	Not reported
Alt Facility RCRA ID:	Not reported
Alt Facility Sign Date:	Not reported
MGMT Method Type Code:	H110
Waste Code a:	Lead
Waste Code b:	Not reported
Waste Code c:	Not reported
Waste Code e:	Not reported
Waste Code f:	Not reported
Waste Code g:	Not reported
Waste Code 1:	Not reported
Waste Code 2:	Not reported
Waste Code 3:	Not reported
Waste Code 4:	Not reported
Waste Code 5:	Not reported
Waste Code 6:	Not reported
Quantity:	700
Units:	Gallons (liquids only)
Number of Containers:	1
Container Type:	Cargo tanks (tank trucks)
Handling Method:	Treat
Specific Gravity:	1

AD436 **ROBERT T. IANNUCCI & SONIA EWERS** **NY AST** **A100320320**
SSW **325 GOLD ST** **N/A**
1/8-1/4 **BROOKLYN, NY 11201**
0.225 mi.
1189 ft. **Site 6 of 11 in cluster AD**

Relative:
Higher

Actual:
28 ft.

AST:

Name:	ROBERT T. IANNUCCI & SONIA EWERS
Address:	325 GOLD ST
City,State,Zip:	BROOKLYN, NY 11201
Region:	STATE
DEC Region:	2
Site Status:	Active
Facility Id:	2-610813
Program Type:	PBS
UTM X:	585913.03216
UTM Y:	4505344.38811
Expiration Date:	04/24/2028
Site Type:	Apartment Building/Office Building

Affiliation Records:

Site Id:	396306
Affiliation Type:	Facility Owner
Company Name:	CLOCKTOWER BUILDING LLC
Contact Type:	MEMBER, CLOCKTOWER BLDG LLC
Contact Name:	ROBERT IANNUCCI
Address1:	325 GOLD ST., 4TH FL.
Address2:	Not reported
City:	BROOKLYN
State:	NY
Zip Code:	11201

ROBERT T. IANNUCCI & SONIA EWERS (Continued) **A100320320**

Country Code:	001
Phone:	(718) 596-0504
EMail:	Not reported
Fax Number:	Not reported
Modified By:	ACDANIEL
Date Last Modified:	2018-08-01

Site Id:	396306
Affiliation Type:	Facility Operator
Company Name:	ROBERT T. IANNUCCI & SONIA EWERS
Contact Type:	Not reported
Contact Name:	R. IANNUCCI
Address1:	Not reported
Address2:	Not reported
City:	Not reported
State:	NN
Zip Code:	Not reported
Country Code:	001
Phone:	(718) 596-0504
EMail:	Not reported
Fax Number:	Not reported
Modified By:	DMMOLOUG
Date Last Modified:	2013-04-15

Site Id:	396306
Affiliation Type:	Emergency Contact
Company Name:	CLOCKTOWER BUILDING LLC
Contact Type:	Not reported
Contact Name:	ROBERT IANNUCCI
Address1:	Not reported
Address2:	Not reported
City:	Not reported
State:	NN
Zip Code:	Not reported
Country Code:	999
Phone:	(917) 930-9077
EMail:	Not reported
Fax Number:	Not reported
Modified By:	ACDANIEL
Date Last Modified:	2018-08-01

Site Id:	396306
Affiliation Type:	Mail Contact
Company Name:	CLOCKTOWER BUILDING LLC
Contact Type:	Not reported
Contact Name:	ROBERT IANNUCCI
Address1:	325 GOLD ST.
Address2:	4TH FLR
City:	BROOKLYN
State:	NY
Zip Code:	11201
Country Code:	001
Phone:	(718) 596-0504
EMail:	ROB@CLOCKTOWERPROPERTIES.COM
Fax Number:	Not reported
Modified By:	ACDANIEL
Date Last Modified:	2018-08-01

ROBERT T. IANNUCCI & SONIA EWERS (Continued) **A100320320**

Tank Info:

Tank Number:	001
Tank Id:	222427
Material Code:	0001
Common Name of Substance:	#2 Fuel Oil (On-Site Consumption)

Equipment Records:

	B00 - Tank External Protection - None
	F00 - Pipe External Protection - None
	G02 - Tank Secondary Containment - Vault (w/access)
	I05 - Overfill - Vent Whistle
	A00 - Tank Internal Protection - None
	D01 - Pipe Type - Steel/Carbon Steel/Iron
	E00 - Piping Secondary Containment - None
	H00 - Tank Leak Detection - None
	K00 - Spill Prevention - None
	C01 - Pipe Location - Aboveground
	J02 - Dispenser - Suction Dispenser
	L00 - Piping Leak Detection - None
Tank Location:	Aboveground - on saddles, legs, racks, etc.... Tank bottom is elevated above grade or tank pad, allowing visual inspection.
Tank Type:	Steel/Carbon Steel/Iron
Tank Status:	In Service
Pipe Model:	Not reported
Install Date:	01/01/1960
Capacity Gallons:	3500
Tightness Test Method:	NN
Date Test:	Not reported
Next Test Date:	Not reported
Date Tank Closed:	Not reported
Register:	True
Modified By:	MJGRIFFI
Last Modified:	05/09/2022
Material Name:	#2 fuel oil (on-site consumption)

Z437 **22 CHAPEL** **NY UST** **U004314702**
WSW **22 CHAPEL STREET** **N/A**
1/8-1/4 **BROOKLYN, NY 11201**
0.227 mi.
1200 ft. **Site 9 of 11 in cluster Z**

Relative:
Higher

Actual:
49 ft.

UST:

Name:	22 CHAPEL
Address:	22 CHAPEL STREET
City,State,Zip:	BROOKLYN, NY 11201
Id/Status:	2-613072 / Inactive
Program Type:	PBS
Region:	STATE
DEC Region:	2
Expiration Date:	N/A
UTM X:	Not reported
UTM Y:	Not reported
Site Type:	Other

Affiliation Records:

Site Id:	594390

22 CHAPEL (Continued) **U004314702**

Affiliation Type:	Facility Owner
Company Name:	DELSHAH-OTL-START 22 CHAPEL PROPERTY OWNER LLC
Contact Type:	APM
Contact Name:	ELIE REINER
Address1:	114 EAST 13TH STREET, FRNT 1
Address2:	Not reported
City:	NEW YORK
State:	NY
Zip Code:	10003
Country Code:	001
Phone:	(212) 677-4506
EMail:	Not reported
Fax Number:	Not reported
Modified By:	ACDANIEL
Date Last Modified:	2019-09-19

Site Id:	594390
Affiliation Type:	Mail Contact
Company Name:	TITANIUM CONSTRUCTION SERVICES INC.
Contact Type:	Not reported
Contact Name:	TEDDY CLOHESSY
Address1:	247 WEST 30TH STREET
Address2:	11TH FLOOR
City:	NEW YORK
State:	NY
Zip Code:	10001
Country Code:	001
Phone:	(212) 986-4753
EMail:	INFO@TITANIUMCS.COM
Fax Number:	Not reported
Modified By:	ACDANIEL
Date Last Modified:	2019-09-19

Site Id:	594390
Affiliation Type:	Facility Operator
Company Name:	22 CHAPEL
Contact Type:	Not reported
Contact Name:	TEDDY CLOHESSY C/O TITANIUM CONST. SVC. INC.
Address1:	Not reported
Address2:	Not reported
City:	Not reported
State:	NN
Zip Code:	Not reported
Country Code:	001
Phone:	Not reported
EMail:	Not reported
Fax Number:	Not reported
Modified By:	ACDANIEL
Date Last Modified:	2019-09-19

Site Id:	594390
Affiliation Type:	Emergency Contact
Company Name:	DELSHAH-OTL-START 22 CHAPEL PROPERTY OWNER LLC
Contact Type:	Not reported
Contact Name:	DARREN GILSAN
Address1:	Not reported
Address2:	Not reported

22 CHAPEL (Continued) **U004314702**

City:	Not reported
State:	NN
Zip Code:	Not reported
Country Code:	001
Phone:	(212) 986-4753
EMail:	Not reported
Fax Number:	Not reported
Modified By:	ACDANIEL
Date Last Modified:	2019-09-19

Tank Info:

Tank Number:	001
Tank ID:	281620
Tank Status:	Temporarily Out of Service
Material Name:	Temporarily Out of Service
Capacity Gallons:	550
Install Date:	Not reported
Date Tank Closed:	Not reported
Registered:	True
Tank Location:	Underground
Tank Type:	Steel/carbon steel
Tightness Test Method:	-
Date Test:	Not reported
Next Test Date:	Not reported
Pipe Model:	Not reported
Modified By:	MJGRIFFI
Last Modified:	05/09/2022

Equipment Records:

K00 - Spill Prevention - None
E00 - Piping Secondary Containment - None
H00 - Tank Leak Detection - None
I00 - Overfill - None
A00 - Tank Internal Protection - None
J00 - Dispenser - None
L00 - Piping Leak Detection - None
G00 - Tank Secondary Containment - None
D00 - Pipe Type - No Piping
F00 - Pipe External Protection - None
B00 - Tank External Protection - None
C00 - Pipe Location - No Piping

Tank Number:	002
Tank ID:	281621
Tank Status:	Temporarily Out of Service
Material Name:	Temporarily Out of Service
Capacity Gallons:	550
Install Date:	Not reported
Date Tank Closed:	Not reported
Registered:	True
Tank Location:	Underground
Tank Type:	Steel/carbon steel
Tightness Test Method:	-
Date Test:	Not reported
Next Test Date:	Not reported

22 CHAPEL (Continued) **U004314702**

Pipe Model: Not reported
Modified By: MJGRIFFI
Last Modified: 05/09/2022

Equipment Records:

K00 - Spill Prevention - None
E00 - Piping Secondary Containment - None
H00 - Tank Leak Detection - None
I00 - Overfill - None
A00 - Tank Internal Protection - None
J00 - Dispenser - None
L00 - Piping Leak Detection - None
G00 - Tank Secondary Containment - None
D00 - Pipe Type - No Piping
F00 - Pipe External Protection - None
B00 - Tank External Protection - None
C00 - Pipe Location - No Piping

Tank Number: 003
Tank ID: 281622
Tank Status: Temporarily Out of Service
Material Name: Temporarily Out of Service
Capacity Gallons: 550
Install Date: Not reported
Date Tank Closed: Not reported
Registered: True
Tank Location: Underground
Tank Type: Steel/carbon steel
Tightness Test Method: -
Date Test: Not reported
Next Test Date: Not reported
Pipe Model: Not reported
Modified By: MJGRIFFI
Last Modified: 05/09/2022

Equipment Records:

K00 - Spill Prevention - None
E00 - Piping Secondary Containment - None
H00 - Tank Leak Detection - None
I00 - Overfill - None
A00 - Tank Internal Protection - None
F00 - Pipe External Protection - None
B00 - Tank External Protection - None
C00 - Pipe Location - No Piping
J00 - Dispenser - None
L00 - Piping Leak Detection - None
G00 - Tank Secondary Containment - None
D00 - Pipe Type - No Piping

Tank Number: 004
Tank ID: 281623
Tank Status: Temporarily Out of Service
Material Name: Temporarily Out of Service
Capacity Gallons: 550
Install Date: Not reported
Date Tank Closed: Not reported

22 CHAPEL (Continued) **U004314702**

Registered:	True
Tank Location:	Underground
Tank Type:	Steel/carbon steel
Tightness Test Method:	-
Date Test:	Not reported
Next Test Date:	Not reported
Pipe Model:	Not reported
Modified By:	MJGRIFFI
Last Modified:	05/09/2022

Equipment Records:

K00 - Spill Prevention - None
E00 - Piping Secondary Containment - None
H00 - Tank Leak Detection - None
I00 - Overfill - None
A00 - Tank Internal Protection - None
C00 - Pipe Location - No Piping
J00 - Dispenser - None
L00 - Piping Leak Detection - None
G00 - Tank Secondary Containment - None
D00 - Pipe Type - No Piping
F00 - Pipe External Protection - None
B00 - Tank External Protection - None

Z438 **22 CHAPEL ST BK** **NY MANIFEST** **S117536063**
WSW **22 CHAPEL ST** **N/A**
1/8-1/4 **BROOKLYN, NY 11201**
0.227 mi.
1200 ft. **Site 10 of 11 in cluster Z**

Relative:
Higher

Actual:
49 ft.

NY MANIFEST:

EPA ID:	NYR000242222
Country:	USA
Name:	22 Chapel St Bk
Address:	22 CHAPEL ST
Address 2:	Not reported
City,State,Zip:	BROOKLYN, NY 11201
Zip 4:	Not reported
Location Address 1:	22 CHAPEL STREET
Location Address 2:	Not reported
Location City,State,Zip:	BROOKLYN, NY 11201
Location Zip 4:	Not reported
Facility Status:	Not reported
Total Tanks:	Not reported
Code:	BP

Mailing:

Mailing Name:	22 Chapel St Bk
Mailing Contact:	Michael Shah
Mailing Address 1:	114 EAST 13TH ST FRONT 1
Mailing Address 2:	Not reported
Mailing City,State,Zip:	NEW YORK, NY 10003
Mailing Zip 4:	Not reported
Mailing Country:	USA
Mailing Phone:	2126774506

EPA ID:	NYP004685053
Country:	USA

22 CHAPEL ST BK (Continued) **S117536063**

Name:	Con Edison
Address:	22 CHAPEL ST
Address 2:	TM 2039
City,State,Zip:	BROOKLYN, NY 11201
Zip 4:	Not reported
Location Address 1:	22 CHAPEL ST
Location Address 2:	TM 2039
Location City,State,Zip:	BROOKLYN, NY 11201
Location Zip 4:	Not reported
Facility Status:	Not reported
Total Tanks:	Not reported
Code:	BP

Mailing:

Mailing Name:	Con Edison
Mailing Contact:	Tom Teeling
Mailing Address 1:	4 IRVING PL 15TH FL
Mailing Address 2:	Not reported
Mailing City,State,Zip:	NEW YORK, NY 10003
Mailing Zip 4:	Not reported
Mailing Country:	USA
Mailing Phone:	2124603770

Manifest Data:

Document ID:	Not reported
Manifest Status:	Not reported
Trans1 State ID:	NJD003812047
Year:	2018
Trans2 State ID:	Not reported
Generator Ship Date:	10/27/2014
Trans1 Recv Date:	10/27/2014
Trans2 Recv Date:	Not reported
TSD Site Recv Date:	11/04/2014
Part A Recv Date:	Not reported
Part B Recv Date:	Not reported
Generator EPA ID:	NYP004685053
Trans1 EPA ID:	Not reported
Trans2 EPA ID:	Not reported
TSDF ID 1:	NJD991291105
TSDF ID 2:	Not reported
Manifest Tracking Number:	002618186GBF
Import Indicator:	N
Export Indicator:	N
Discr Quantity Indicator:	N
Discr Type Indicator:	N
Discr Residue Indicator:	N
Discr Partial Reject Indicator:	N
Discr Full Reject Indicator:	N
Manifest Ref Number:	Not reported
Alt Facility RCRA ID:	Not reported
Alt Facility Sign Date:	Not reported
MGMT Method Type Code:	H110
Waste Code a:	Lead
Waste Code b:	Not reported
Waste Code c:	Not reported
Waste Code e:	Not reported
Waste Code f:	Not reported

22 CHAPEL ST BK (Continued) **S117536063**

Waste Code g:	Not reported
Waste Code 1:	Not reported
Waste Code 2:	Not reported
Waste Code 3:	Not reported
Waste Code 4:	Not reported
Waste Code 5:	Not reported
Waste Code 6:	Not reported
Quantity:	100
Units:	Gallons (liquids only)
Number of Containers:	1
Container Type:	Cargo tanks (tank trucks)
Handling Method:	Treat
Specific Gravity:	1

Z439 **DELSHAH -OTL START 22 CHAPEL PROPERTY OWNER LLC** **RCRA-LQG** **1025887654**
WSW **22 CHAPEL STREET** **E MANIFEST** **NYR000242222**
1/8-1/4 **BROOKLYN, NY 11201**
0.227 mi.
1200 ft. **Site 11 of 11 in cluster Z**

Relative: **Higher**

Actual: **49 ft.**

RCRA Listings:

Date Form Received by Agency:	20200130
Handler Name:	22 Chapel St Bk
Handler Address:	Chapel St
Handler City,State,Zip:	BROOKLYN, NY 11201
EPA ID:	NYR000242222
Contact Name:	MICHAEL SHAH
Contact Address:	EAST 13TH ST
Contact City,State,Zip:	NEW YORK, NY 10003
Contact Telephone:	212-677-4506
Contact Fax:	Not reported
Contact Email:	INFO@DELSHAH.COM
Contact Title:	AUTHORIZED SIGNATORY
EPA Region:	02
Land Type:	Private
Federal Waste Generator Description:	Large Quantity Generator
Non-Notifier:	Not reported
Biennial Report Cycle:	2019
Accessibility:	Not reported
Active Site Indicator:	Handler Activities
State District Owner:	Ny
State District:	NYSDEC R2
Mailing Address:	EAST 13TH ST
Mailing City,State,Zip:	NEW YORK, NY 10003
Owner Name:	Delshah-Otl-Start 22 Chapel Property Owner Llc
Owner Type:	Private
Operator Name:	Delshah-Otl-Start 22 Chapel Property Owner Llc
Operator Type:	Private
Short-Term Generator Activity:	No
Importer Activity:	No
Mixed Waste Generator:	No
Transporter Activity:	No
Transfer Facility Activity:	No
Recycler Activity with Storage:	No
Small Quantity On-Site Burner Exemption:	No
Smelting Melting and Refining Furnace Exemption:	No
Underground Injection Control:	No

DELSHAH -OTL START 22 CHAPEL PROPERTY OWNER LLC (Continued) **1025887654**

Off-Site Waste Receipt:	No
Universal Waste Indicator:	No
Universal Waste Destination Facility:	No
Federal Universal Waste:	No
Active Site State-Reg Handler:	---
Federal Facility Indicator:	Not reported
Hazardous Secondary Material Indicator:	N
Sub-Part K Indicator:	Subpart K - Withdrawal
2018 GPRA Permit Baseline:	Not on the Baseline
2018 GPRA Renewals Baseline:	Not on the Baseline
202 GPRA Corrective Action Baseline:	No
Subject to Corrective Action Universe:	No
Non-TSDFs Where RCRA CA has Been Imposed Universe:	No
Corrective Action Priority Ranking:	No NCAPS ranking
Environmental Control Indicator:	No
Institutional Control Indicator:	No
Human Exposure Controls Indicator:	N/A
Groundwater Controls Indicator:	N/A
Significant Non-Complier Universe:	No
Unaddressed Significant Non-Complier Universe:	No
Addressed Significant Non-Complier Universe:	No
Significant Non-Complier With a Compliance Schedule Universe:	No
Financial Assurance Required:	Not reported
Handler Date of Last Change:	20201230
Recognized Trader-Importer:	No
Recognized Trader-Exporter:	No
Importer of Spent Lead Acid Batteries:	No
Exporter of Spent Lead Acid Batteries:	No
Recycler Activity Without Storage:	No
Manifest Broker:	No
Sub-Part P Indicator:	No

Biennial: List of Years
Year: 2019

Click Here for Biennial Reporting System Data:

Hazardous Waste Summary:
Waste Code: D008
Waste Description: Lead

Handler - Owner Operator:
Owner/Operator Indicator: Operator
Owner/Operator Name: DELSHAH-OTL-START 22 CHAPEL PROPERTY OWNER LLC
Legal Status: Private
Date Became Current: 20180101
Date Ended Current: Not reported
Owner/Operator Address: 114 EAST 13TH ST
Owner/Operator City,State,Zip: NEW YORK, NY 10003
Owner/Operator Telephone: 212-677-4506
Owner/Operator Telephone Ext: Not reported
Owner/Operator Fax: Not reported
Owner/Operator Email: Not reported

Owner/Operator Indicator: Owner
Owner/Operator Name: DELSHAH-OTL-START 22 CHAPEL PROPERTY OWNER LLC

DELSHAH -OTL START 22 CHAPEL PROPERTY OWNER LLC (Continued) **1025887654**

Legal Status:	Private
Date Became Current:	20180101
Date Ended Current:	Not reported
Owner/Operator Address:	114 EAST 13TH ST
Owner/Operator City,State,Zip:	NEW YORK, NY 10003
Owner/Operator Telephone:	212-677-4506
Owner/Operator Telephone Ext:	Not reported
Owner/Operator Fax:	Not reported
Owner/Operator Email:	Not reported
Owner/Operator Indicator:	Owner
Owner/Operator Name: MICHAEL SHAH	
Legal Status:	Private
Date Became Current:	Not reported
Date Ended Current:	Not reported
Owner/Operator Address:	114 E 13TH ST
Owner/Operator City,State,Zip:	NEW YORK, NY 10003
Owner/Operator Telephone:	212-677-4506
Owner/Operator Telephone Ext:	Not reported
Owner/Operator Fax:	Not reported
Owner/Operator Email:	INFO@DELSHAH.COM
Owner/Operator Indicator:	Operator
Owner/Operator Name: MICHAEL SHAH	
Legal Status:	Private
Date Became Current:	Not reported
Date Ended Current:	Not reported
Owner/Operator Address:	114 E 13TH ST
Owner/Operator City,State,Zip:	NEW YORK, NY 10003
Owner/Operator Telephone:	212-677-4506
Owner/Operator Telephone Ext:	Not reported
Owner/Operator Fax:	Not reported
Owner/Operator Email:	INFO@DELSHAH.COM

Historic Generators:

Receive Date:	20200130
Handler Name: 22 CHAPEL ST BK	
Federal Waste Generator Description:	Large Quantity Generator
State District Owner:	Ny
Large Quantity Handler of Universal Waste:	No
Recognized Trader Importer:	No
Recognized Trader Exporter:	No
Spent Lead Acid Battery Importer:	No
Spent Lead Acid Battery Exporter:	No
Current Record:	Yes
Non Storage Recycler Activity:	No
Electronic Manifest Broker:	No
Receive Date:	20190729
Handler Name: 22 CHAPEL ST BK	
Federal Waste Generator Description:	Large Quantity Generator
State District Owner:	Ny
Large Quantity Handler of Universal Waste:	No
Recognized Trader Importer:	No
Recognized Trader Exporter:	No
Spent Lead Acid Battery Importer:	No
Spent Lead Acid Battery Exporter:	No

DELSHAH -OTL START 22 CHAPEL PROPERTY OWNER LLC (Continued) **1025887654**

Current Record: No
Non Storage Recycler Activity: No
Electronic Manifest Broker: No

List of NAICS Codes and Descriptions:
NAICS Code: 236116
NAICS Description: New Multifamily Housing Construction (Except Operative Builders)

NAICS Code: 622210
NAICS Description: Psychiatric And Substance Abuse Hospitals

Facility Has Received Notices of Violations:
Violations: No Violations Found

Evaluation Action Summary:
Evaluations: No Evaluations Found

E MANIFEST:

Manifest Tracking Number:	020506717JJK
Last Updated Date:	20190909
Shipped Date:	20190821
Received Date:	20190821
Manifest Status:	Signed
Submission Type:	DataImage5Copy
Origin Type:	Service
Generator EPA ID:	NYR000242222
Generator Name:	Delshah -Otl Start 22 Chapel Property Owner Llc
Generator Location Street Number:	Not reported
Generator Location Street 1:	22 CHAPEL STREET
Generator Location Street 2:	Not reported
Generator Location City:	BROOKLYN
Generator Location State:	NY
Generator Location Zip:	11201
Generator Mail Street Number:	Not reported
Generator Mail Street 1:	114 EAST 13TH ST FRONT 1
Generator Mail Street 2:	Not reported
Generator Mail City:	NEW YORK
Generator Mail Zip:	10003
Generator Mail State:	NY
Generator Contact Company Name:	Not reported
Designated Facility EPA ID:	NJD002200046
Designated Facility Name:	Cycle Chem, Inc.
Designated Facility Mail Street Number:	Not reported
Designated Facility Mail Street 1:	Not reported
Designated Facility Mail Street 2:	217 SOUTH FIRST STREET
Designated Facility Mail City:	ELIZABETH
Designated Facility Mail Zip:	07206
Designated Facility Mail State:	NJ
Designated Facility Location Street Number:	Not reported
Designated Facility Location Street 1:	217 SOUTH FIRST STREET
Designated Facility Location Street 2:	Not reported
Designated Facility Location City:	ELIZABETH
Designated Facility Location Zip:	07206
Designated Facility Location State:	NJ

DELSHAH -OTL START 22 CHAPEL PROPERTY OWNER LLC (Continued) **1025887654**

Designated Facility Contact Company Name:	Not reported
Manifest Residue Indicator:	N
Rejection Indicator:	N
Manifest Tracking Number:	020506719JJK
Last Updated Date:	20190909
Shipped Date:	20190821
Received Date:	20190821
Manifest Status:	Signed
Submission Type:	DataImage5Copy
Origin Type:	Service
Generator EPA ID:	NYR000242222
Generator Name:	Delshah -Otl Start 22 Chapel Property Owner Llc
Generator Location Street Number:	Not reported
Generator Location Street 1:	22 CHAPEL STREET
Generator Location Street 2:	Not reported
Generator Location City:	BROOKLYN
Generator Location State:	NY
Generator Location Zip:	11201
Generator Mail Street Number:	Not reported
Generator Mail Street 1:	114 EAST 13TH ST FRONT 1
Generator Mail Street 2:	Not reported
Generator Mail City:	NEW YORK
Generator Mail Zip:	10003
Generator Mail State:	NY
Generator Contact Company Name:	Not reported
Designated Facility EPA ID:	NJD002200046
Designated Facility Name:	Cycle Chem, Inc.
Designated Facility Mail Street Number:	Not reported
Designated Facility Mail Street 1:	Not reported
Designated Facility Mail Street 2:	217 SOUTH FIRST STREET
Designated Facility Mail City:	ELIZABETH
Designated Facility Mail Zip:	07206
Designated Facility Mail State:	NJ
Designated Facility Location Street Number:	Not reported
Designated Facility Location Street 1:	217 SOUTH FIRST STREET
Designated Facility Location Street 2:	Not reported
Designated Facility Location City:	ELIZABETH
Designated Facility Location Zip:	07206
Designated Facility Location State:	NJ
Designated Facility Contact Company Name:	Not reported
Manifest Residue Indicator:	N
Rejection Indicator:	N
Manifest Tracking Number:	020506720JJK
Last Updated Date:	20190909
Shipped Date:	20190821
Received Date:	20190821
Manifest Status:	Signed
Submission Type:	DataImage5Copy
Origin Type:	Service
Generator EPA ID:	NYR000242222
Generator Name:	Delshah -Otl Start 22 Chapel Property Owner Llc
Generator Location Street Number:	Not reported
Generator Location Street 1:	22 CHAPEL STREET
Generator Location Street 2:	Not reported
Generator Location City:	BROOKLYN

DELSHAH -OTL START 22 CHAPEL PROPERTY OWNER LLC (Continued) **1025887654**

Generator Location State:	NY
Generator Location Zip:	11201
Generator Mail Street Number:	Not reported
Generator Mail Street 1:	114 EAST 13TH ST FRONT 1
Generator Mail Street 2:	Not reported
Generator Mail City:	NEW YORK
Generator Mail Zip:	10003
Generator Mail State:	NY
Generator Contact Company Name:	Not reported
Designated Facility EPA ID:	NJD002200046
Designated Facility Name:	Cycle Chem, Inc.
Designated Facility Mail Street Number:	Not reported
Designated Facility Mail Street 1:	Not reported
Designated Facility Mail Street 2:	217 SOUTH FIRST STREET
Designated Facility Mail City:	ELIZABETH
Designated Facility Mail Zip:	07206
Designated Facility Mail State:	NJ
Designated Facility Location Street Number:	Not reported
Designated Facility Location Street 1:	217 SOUTH FIRST STREET
Designated Facility Location Street 2:	Not reported
Designated Facility Location City:	ELIZABETH
Designated Facility Location Zip:	07206
Designated Facility Location State:	NJ
Designated Facility Contact Company Name:	Not reported
Manifest Residue Indicator:	N
Rejection Indicator:	N

Manifest Tracking Number:	020506721JJK
Last Updated Date:	20190909
Shipped Date:	20190821
Received Date:	20190821
Manifest Status:	Signed
Submission Type:	DataImage5Copy
Origin Type:	Service
Generator EPA ID:	NYR000242222
Generator Name:	Delshah -Otl Start 22 Chapel Property Owner Llc
Generator Location Street Number:	Not reported
Generator Location Street 1:	22 CHAPEL STREET
Generator Location Street 2:	Not reported
Generator Location City:	BROOKLYN
Generator Location State:	NY
Generator Location Zip:	11201
Generator Mail Street Number:	Not reported
Generator Mail Street 1:	114 EAST 13TH ST FRONT 1
Generator Mail Street 2:	Not reported
Generator Mail City:	NEW YORK
Generator Mail Zip:	10003
Generator Mail State:	NY
Generator Contact Company Name:	Not reported
Designated Facility EPA ID:	NJD002200046
Designated Facility Name:	Cycle Chem, Inc.
Designated Facility Mail Street Number:	Not reported
Designated Facility Mail Street 1:	Not reported
Designated Facility Mail Street 2:	217 SOUTH FIRST STREET
Designated Facility Mail City:	ELIZABETH
Designated Facility Mail Zip:	07206
Designated Facility Mail State:	NJ

DELSHAH -OTL START 22 CHAPEL PROPERTY OWNER LLC (Continued) **1025887654**

Designated Facility Location Street Number:	Not reported
Designated Facility Location Street 1:	217 SOUTH FIRST STREET
Designated Facility Location Street 2:	Not reported
Designated Facility Location City:	ELIZABETH
Designated Facility Location Zip:	07206
Designated Facility Location State:	NJ
Designated Facility Contact Company Name:	Not reported
Manifest Residue Indicator:	N
Rejection Indicator:	N
Manifest Tracking Number:	020506722JJK
Last Updated Date:	20190909
Shipped Date:	20190821
Received Date:	20190821
Manifest Status:	Signed
Submission Type:	DataImage5Copy
Origin Type:	Service
Generator EPA ID:	NYR000242222
Generator Name:	Delshah -Otl Start 22 Chapel Property Owner Llc
Generator Location Street Number:	Not reported
Generator Location Street 1:	22 CHAPEL STREET
Generator Location Street 2:	Not reported
Generator Location City:	BROOKLYN
Generator Location State:	NY
Generator Location Zip:	11201
Generator Mail Street Number:	Not reported
Generator Mail Street 1:	114 EAST 13TH ST FRONT 1
Generator Mail Street 2:	Not reported
Generator Mail City:	NEW YORK
Generator Mail Zip:	10003
Generator Mail State:	NY
Generator Contact Company Name:	Not reported
Designated Facility EPA ID:	NJD002200046
Designated Facility Name:	Cycle Chem, Inc.
Designated Facility Mail Street Number:	Not reported
Designated Facility Mail Street 1:	Not reported
Designated Facility Mail Street 2:	217 SOUTH FIRST STREET
Designated Facility Mail City:	ELIZABETH
Designated Facility Mail Zip:	07206
Designated Facility Mail State:	NJ
Designated Facility Location Street Number:	Not reported
Designated Facility Location Street 1:	217 SOUTH FIRST STREET
Designated Facility Location Street 2:	Not reported
Designated Facility Location City:	ELIZABETH
Designated Facility Location Zip:	07206
Designated Facility Location State:	NJ
Designated Facility Contact Company Name:	Not reported
Manifest Residue Indicator:	N
Rejection Indicator:	N
Manifest Tracking Number:	020506723JJK
Last Updated Date:	20190909
Shipped Date:	20190821
Received Date:	20190821
Manifest Status:	Signed
Submission Type:	DataImage5Copy
Origin Type:	Service

DELSHAH -OTL START 22 CHAPEL PROPERTY OWNER LLC (Continued) **1025887654**

Generator EPA ID:	NYR000242222
Generator Name:	Delshah -Otl Start 22 Chapel Property Owner Llc
Generator Location Street Number:	Not reported
Generator Location Street 1:	22 CHAPEL STREET
Generator Location Street 2:	Not reported
Generator Location City:	BROOKLYN
Generator Location State:	NY
Generator Location Zip:	11201
Generator Mail Street Number:	Not reported
Generator Mail Street 1:	114 EAST 13TH ST FRONT 1
Generator Mail Street 2:	Not reported
Generator Mail City:	NEW YORK
Generator Mail Zip:	10003
Generator Mail State:	NY
Generator Contact Company Name:	Not reported
Designated Facility EPA ID:	NJD002200046
Designated Facility Name:	Cycle Chem, Inc.
Designated Facility Mail Street Number:	Not reported
Designated Facility Mail Street 1:	Not reported
Designated Facility Mail Street 2:	217 SOUTH FIRST STREET
Designated Facility Mail City:	ELIZABETH
Designated Facility Mail Zip:	07206
Designated Facility Mail State:	NJ
Designated Facility Location Street Number:	Not reported
Designated Facility Location Street 1:	217 SOUTH FIRST STREET
Designated Facility Location Street 2:	Not reported
Designated Facility Location City:	ELIZABETH
Designated Facility Location Zip:	07206
Designated Facility Location State:	NJ
Designated Facility Contact Company Name:	Not reported
Manifest Residue Indicator:	N
Rejection Indicator:	N

Manifest Tracking Number:	020506724JJK
Last Updated Date:	20190909
Shipped Date:	20190821
Received Date:	20190821
Manifest Status:	Signed
Submission Type:	DataImage5Copy
Origin Type:	Service
Generator EPA ID:	NYR000242222
Generator Name:	Delshah -Otl Start 22 Chapel Property Owner Llc
Generator Location Street Number:	Not reported
Generator Location Street 1:	22 CHAPEL STREET
Generator Location Street 2:	Not reported
Generator Location City:	BROOKLYN
Generator Location State:	NY
Generator Location Zip:	11201
Generator Mail Street Number:	Not reported
Generator Mail Street 1:	114 EAST 13TH ST FRONT 1
Generator Mail Street 2:	Not reported
Generator Mail City:	NEW YORK
Generator Mail Zip:	10003
Generator Mail State:	NY
Generator Contact Company Name:	Not reported
Designated Facility EPA ID:	NJD002200046
Designated Facility Name:	Cycle Chem, Inc.

DELSHAH -OTL START 22 CHAPEL PROPERTY OWNER LLC (Continued) **1025887654**

Designated Facility Mail Street Number:	Not reported
Designated Facility Mail Street 1:	Not reported
Designated Facility Mail Street 2:	217 SOUTH FIRST STREET
Designated Facility Mail City:	ELIZABETH
Designated Facility Mail Zip:	07206
Designated Facility Mail State:	NJ
Designated Facility Location Street Number:	Not reported
Designated Facility Location Street 1:	217 SOUTH FIRST STREET
Designated Facility Location Street 2:	Not reported
Designated Facility Location City:	ELIZABETH
Designated Facility Location Zip:	07206
Designated Facility Location State:	NJ
Designated Facility Contact Company Name:	Not reported
Manifest Residue Indicator:	N
Rejection Indicator:	N

Manifest Tracking Number:	020506725JJK
Last Updated Date:	20190909
Shipped Date:	20190821
Received Date:	20190821
Manifest Status:	Signed
Submission Type:	DataImage5Copy
Origin Type:	Service
Generator EPA ID:	NYR000242222
Generator Name:	Delshah -Otl Start 22 Chapel Property Owner Llc
Generator Location Street Number:	Not reported
Generator Location Street 1:	22 CHAPEL STREET
Generator Location Street 2:	Not reported
Generator Location City:	BROOKLYN
Generator Location State:	NY
Generator Location Zip:	11201
Generator Mail Street Number:	Not reported
Generator Mail Street 1:	114 EAST 13TH ST FRONT 1
Generator Mail Street 2:	Not reported
Generator Mail City:	NEW YORK
Generator Mail Zip:	10003
Generator Mail State:	NY
Generator Contact Company Name:	Not reported
Designated Facility EPA ID:	NJD002200046
Designated Facility Name:	Cycle Chem, Inc.
Designated Facility Mail Street Number:	Not reported
Designated Facility Mail Street 1:	Not reported
Designated Facility Mail Street 2:	217 SOUTH FIRST STREET
Designated Facility Mail City:	ELIZABETH
Designated Facility Mail Zip:	07206
Designated Facility Mail State:	NJ
Designated Facility Location Street Number:	Not reported
Designated Facility Location Street 1:	217 SOUTH FIRST STREET
Designated Facility Location Street 2:	Not reported
Designated Facility Location City:	ELIZABETH
Designated Facility Location Zip:	07206
Designated Facility Location State:	NJ
Designated Facility Contact Company Name:	Not reported
Manifest Residue Indicator:	N
Rejection Indicator:	N

Manifest Tracking Number:	020506726JJK

DELSHAH -OTL START 22 CHAPEL PROPERTY OWNER LLC (Continued) **1025887654**

Last Updated Date:	20190909
Shipped Date:	20190821
Received Date:	20190821
Manifest Status:	Signed
Submission Type:	DataImage5Copy
Origin Type:	Service
Generator EPA ID:	NYR000242222
Generator Name:	Delshah -Otl Start 22 Chapel Property Owner Llc
Generator Location Street Number:	Not reported
Generator Location Street 1:	22 CHAPEL STREET
Generator Location Street 2:	Not reported
Generator Location City:	BROOKLYN
Generator Location State:	NY
Generator Location Zip:	11201
Generator Mail Street Number:	Not reported
Generator Mail Street 1:	114 EAST 13TH ST FRONT 1
Generator Mail Street 2:	Not reported
Generator Mail City:	NEW YORK
Generator Mail Zip:	10003
Generator Mail State:	NY
Generator Contact Company Name:	Not reported
Designated Facility EPA ID:	NJD002200046
Designated Facility Name:	Cycle Chem, Inc.
Designated Facility Mail Street Number:	Not reported
Designated Facility Mail Street 1:	Not reported
Designated Facility Mail Street 2:	217 SOUTH FIRST STREET
Designated Facility Mail City:	ELIZABETH
Designated Facility Mail Zip:	07206
Designated Facility Mail State:	NJ
Designated Facility Location Street Number:	Not reported
Designated Facility Location Street 1:	217 SOUTH FIRST STREET
Designated Facility Location Street 2:	Not reported
Designated Facility Location City:	ELIZABETH
Designated Facility Location Zip:	07206
Designated Facility Location State:	NJ
Designated Facility Contact Company Name:	Not reported
Manifest Residue Indicator:	N
Rejection Indicator:	N

Manifest Tracking Number:	020506727JJK
Last Updated Date:	20190909
Shipped Date:	20190821
Received Date:	20190821
Manifest Status:	Signed
Submission Type:	DataImage5Copy
Origin Type:	Service
Generator EPA ID:	NYR000242222
Generator Name:	Delshah -Otl Start 22 Chapel Property Owner Llc
Generator Location Street Number:	Not reported
Generator Location Street 1:	22 CHAPEL STREET
Generator Location Street 2:	Not reported
Generator Location City:	BROOKLYN
Generator Location State:	NY
Generator Location Zip:	11201
Generator Mail Street Number:	Not reported
Generator Mail Street 1:	114 EAST 13TH ST FRONT 1
Generator Mail Street 2:	Not reported

DELSHAH -OTL START 22 CHAPEL PROPERTY OWNER LLC (Continued) **1025887654**

Generator Mail City:	NEW YORK
Generator Mail Zip:	10003
Generator Mail State:	NY
Generator Contact Company Name:	Not reported
Designated Facility EPA ID:	NJD002200046
Designated Facility Name:	Cycle Chem, Inc.
Designated Facility Mail Street Number:	Not reported
Designated Facility Mail Street 1:	Not reported
Designated Facility Mail Street 2:	217 SOUTH FIRST STREET
Designated Facility Mail City:	ELIZABETH
Designated Facility Mail Zip:	07206
Designated Facility Mail State:	NJ
Designated Facility Location Street Number:	Not reported
Designated Facility Location Street 1:	217 SOUTH FIRST STREET
Designated Facility Location Street 2:	Not reported
Designated Facility Location City:	ELIZABETH
Designated Facility Location Zip:	07206
Designated Facility Location State:	NJ
Designated Facility Contact Company Name:	Not reported
Manifest Residue Indicator:	N
Rejection Indicator:	N

Manifest Tracking Number:	020506728JJK
Last Updated Date:	20190909
Shipped Date:	20190821
Received Date:	20190821
Manifest Status:	Signed
Submission Type:	DataImage5Copy
Origin Type:	Service
Generator EPA ID:	NYR000242222
Generator Name:	Delshah -Otl Start 22 Chapel Property Owner Llc
Generator Location Street Number:	Not reported
Generator Location Street 1:	22 CHAPEL STREET
Generator Location Street 2:	Not reported
Generator Location City:	BROOKLYN
Generator Location State:	NY
Generator Location Zip:	11201
Generator Mail Street Number:	Not reported
Generator Mail Street 1:	114 EAST 13TH ST FRONT 1
Generator Mail Street 2:	Not reported
Generator Mail City:	NEW YORK
Generator Mail Zip:	10003
Generator Mail State:	NY
Generator Contact Company Name:	Not reported
Designated Facility EPA ID:	NJD002200046
Designated Facility Name:	Cycle Chem, Inc.
Designated Facility Mail Street Number:	Not reported
Designated Facility Mail Street 1:	Not reported
Designated Facility Mail Street 2:	217 SOUTH FIRST STREET
Designated Facility Mail City:	ELIZABETH
Designated Facility Mail Zip:	07206
Designated Facility Mail State:	NJ
Designated Facility Location Street Number:	Not reported
Designated Facility Location Street 1:	217 SOUTH FIRST STREET
Designated Facility Location Street 2:	Not reported
Designated Facility Location City:	ELIZABETH
Designated Facility Location Zip:	07206

DELSHAH -OTL START 22 CHAPEL PROPERTY OWNER LLC (Continued) **1025887654**

Designated Facility Location State: NJ
Designated Facility Contact Company Name: Not reported
Manifest Residue Indicator: N
Rejection Indicator: N

Transporter:
Manifest Tracking Number: 020506729JJK
Transporter Line Number: 1
Transporter EPA ID: NJR986658282
Transporter Name: Di Trucking Llc

Waste Line:
Manifest Tracking Number: 020506729JJK
Waste Line Number: 1
U.S. DOT Hazardous Indicator: Y
U.S. DOT ID Number: NA3077
U.S. DOT Description: Rq, Na3077, Hazardous Waste, Solid, N.O.S. (Lead), 9 , Iii
Non-Hazardous Waste Description: Not reported
Number of Containers: 1
Container Type Code: DT
Container Type Description: Dump truck
Waste Quantity: 20
Quantity Unit of Measure Code: T
Quantity Unit of Measure Description: Tons (2000 Pounds)
Waste Quantity, in Tons: 20
Acute Waste Quantity, in Tons: 0
Non-Acute Waste Quantity, in Tons: 20
Waste Quantity, in Kilograms: 18140.602
Acute Waste Quantity, in Kilograms: 0
Non-Acute Waste Quantity, in Kilorgrams: 18140.602
Management Method Code: H110
Management Method Description: STABILIZATION
Waste Residue Indicator: N
Quantity Discrepancy Indicator: N
Waste Type Discrepancy Indicator: N
Waste Density: Not reported
Waste Density Unit of Measure Code: Not reported
Waste Density Unit of Measure Description: Not reported
Form Code: Not reported
Form Code Description: Not reported
Source Code: Not reported
Source Code Description: Not reported
Waste Minimization Code: Not reported
Waste Minimization Code Description: Not reported
Consent Number: Not reported
EPA Waste Indicator: Y
Federal Waste Codes: D008
Quantity Haz Kg: 18140.602
Quantity Haz Tons: 20
Quantity Non Haz Kg: 0
Quantity Non Haz Tons: 0
State Waste Codes: NY-T

Click this hyperlink while viewing on your computer to access
5 additional US EManifest: record(s) in the EDR Site Report.

AG440 **CONSOLIDATED EDISON** **NY MANIFEST** **1009242445**
NNW **GOLD ST & YORK ST** **N/A**
1/8-1/4 **BROOKLYN, NY**
0.230 mi.
1214 ft. **Site 5 of 10 in cluster AG**

Relative:
Higher

Actual:
37 ft.

NY MANIFEST:

EPA ID:	NYP004157855
Country:	USA
Name:	Consolidated Edison
Address:	GOLD ST & YORK ST
Address 2:	Not reported
City,State,Zip:	BROOKLYN, NY
Zip 4:	Not reported
Location Address 1:	GOLD ST & YORK ST
Location Address 2:	Not reported
Location City,State,Zip:	BROOKLYN, NY
Location Zip 4:	Not reported
Facility Status:	Not reported
Total Tanks:	Not reported
Code:	BP

Mailing:

Mailing Name:	Consolidated Edison
Mailing Contact:	Franklyn Murray
Mailing Address 1:	4 IRVING PLACE RM 828
Mailing Address 2:	Not reported
Mailing City,State,Zip:	NEW YORK, NY 10003
Mailing Zip 4:	Not reported
Mailing Country:	USA
Mailing Phone:	2124602808

Manifest Data:

Document ID:	Not reported
Manifest Status:	Not reported
Trans1 State ID:	NYD006982359
Year:	2018
Trans2 State ID:	Not reported
Generator Ship Date:	04/11/2008
Trans1 Recv Date:	04/11/2008
Trans2 Recv Date:	Not reported
TSD Site Recv Date:	04/14/2008
Part A Recv Date:	Not reported
Part B Recv Date:	Not reported
Generator EPA ID:	NYP004157855
Trans1 EPA ID:	Not reported
Trans2 EPA ID:	Not reported
TSDF ID 1:	NYD077444263
TSDF ID 2:	Not reported
Manifest Tracking Number:	001451167FLE
Import Indicator:	N
Export Indicator:	N
Discr Quantity Indicator:	N
Discr Type Indicator:	N
Discr Residue Indicator:	N
Discr Partial Reject Indicator:	N
Discr Full Reject Indicator:	N
Manifest Ref Number:	Not reported
Alt Facility RCRA ID:	Not reported

CONSOLIDATED EDISON (Continued) **1009242445**

Alt Facility Sign Date: Not reported
MGMT Method Type Code: H141
Waste Code a: Lead
Waste Code b: B007
Waste Code c: Not reported
Waste Code e: Not reported
Waste Code f: Not reported
Waste Code g: Not reported
Waste Code 1: Not reported
Waste Code 2: Not reported
Waste Code 3: Not reported
Waste Code 4: Not reported
Waste Code 5: Not reported
Waste Code 6: Not reported
Quantity: 150
Units: Kilograms
Number of Containers: 2
Container Type: Metal drums, barrels, kegs
Handling Method: Landfill
Specific Gravity: 1

EPA ID: NYP004114906
Country: USA
Name: Consolidated Edison
Address: GOLD ST & YORK ST
Address 2: Not reported
City,State,Zip: BROOKLYN, NY
Zip 4: Not reported
Location Address 1: GOLD ST & YORK ST
Location Address 2: Not reported
Location City,State,Zip: BROOKLYN, NY
Location Zip 4: Not reported
Facility Status: Not reported
Total Tanks: Not reported
Code: BP

Mailing:
Mailing Name: Consolidated Edison
Mailing Contact: Franklin Murray
Mailing Address 1: 4 IRVING PLACE RM 828
Mailing Address 2: Not reported
Mailing City,State,Zip: NEW YORK, NY 10003
Mailing Zip 4: Not reported
Mailing Country: USA
Mailing Phone: 2124602808

Manifest Data:
Document ID: NYE1304577
Manifest Status: Not reported
Trans1 State ID: 96591JE
Year: 2003
Trans2 State ID: Not reported
Generator Ship Date: 09/12/2003
Trans1 Recv Date: 09/12/2003
Trans2 Recv Date: Not reported
TSD Site Recv Date: 09/17/2003

CONSOLIDATED EDISON (Continued) **1009242445**

Part A Recv Date:	Not reported
Part B Recv Date:	Not reported
Generator EPA ID:	NYP004114906
Trans1 EPA ID:	NYD006982359
Trans2 EPA ID:	Not reported
TSDF ID 1:	NYD077444263
TSDF ID 2:	Not reported
Manifest Tracking Number:	Not reported
Import Indicator:	Not reported
Export Indicator:	Not reported
Discr Quantity Indicator:	Not reported
Discr Type Indicator:	Not reported
Discr Residue Indicator:	Not reported
Discr Partial Reject Indicator:	Not reported
Discr Full Reject Indicator:	Not reported
Manifest Ref Number:	Not reported
Alt Facility RCRA ID:	Not reported
Alt Facility Sign Date:	Not reported
MGMT Method Type Code:	Not reported
Waste Code 1:	B007
Waste Code 2:	Not reported
Waste Code 3:	Not reported
Waste Code 4:	Not reported
Waste Code 5:	Not reported
Waste Code 6:	Not reported
Quantity:	00100
Units:	Kilograms
Number of Containers:	001
Container Type:	Metal drums, barrels, kegs
Handling Method:	Landfill
Specific Gravity:	01.00

AG441 **CON EDISON** **RCRA NonGen / NLR** **1014397438**
NNW **YORK ST & GOLD ST** **NY MANIFEST** **NYP004197588**
1/8-1/4 **BROOKLYN, NY 11203**
0.230 mi.
1214 ft. **Site 6 of 10 in cluster AG**

Relative: **Higher**

Actual: **37 ft.**

RCRA Listings:

Date Form Received by Agency:	20160601
Handler Name:	Con Edison
Handler Address:	York St & Gold St
Handler City,State,Zip:	BROOKLYN, NY 11203
EPA ID:	NYP004197588
Contact Name:	ANTONIO DELGADO
Contact Address:	Not reported
Contact City,State,Zip:	Not reported
Contact Telephone:	212-580-8383
Contact Fax:	Not reported
Contact Email:	Not reported
Contact Title:	Not reported
EPA Region:	02
Land Type:	Private
Federal Waste Generator Description:	Not a generator, verified
Non-Notifier:	Not reported
Biennial Report Cycle:	Not reported
Accessibility:	Not reported

CON EDISON (Continued) **1014397438**

Active Site Indicator:		Not reported
State District Owner:		Ny
State District:		NYSDEC R2
Mailing Address:		4 IRVING PL, RM 828
Mailing City,State,Zip:		NEW YORK, NY 10003
Owner Name:	Not reported	
Owner Type:		Not reported
Operator Name:	Not reported	
Operator Type:		Not reported
Short-Term Generator Activity:		No
Importer Activity:		No
Mixed Waste Generator:		No
Transporter Activity:		No
Transfer Facility Activity:		No
Recycler Activity with Storage:		No
Small Quantity On-Site Burner Exemption:		No
Smelting Melting and Refining Furnace Exemption:		No
Underground Injection Control:		No
Off-Site Waste Receipt:		No
Universal Waste Indicator:		No
Universal Waste Destination Facility:		No
Federal Universal Waste:		No
Active Site State-Reg Handler:		---
Federal Facility Indicator:		Not reported
Hazardous Secondary Material Indicator:		N
Sub-Part K Indicator:		Not reported
2018 GPRA Permit Baseline:		Not on the Baseline
2018 GPRA Renewals Baseline:		Not on the Baseline
202 GPRA Corrective Action Baseline:		No
Subject to Corrective Action Universe:		No
Non-TSDFs Where RCRA CA has Been Imposed Universe:		No
Corrective Action Priority Ranking:		No NCAPS ranking
Environmental Control Indicator:		No
Institutional Control Indicator:		No
Human Exposure Controls Indicator:		N/A
Groundwater Controls Indicator:		N/A
Significant Non-Complier Universe:		No
Unaddressed Significant Non-Complier Universe:		No
Addressed Significant Non-Complier Universe:		No
Significant Non-Complier With a Compliance Schedule Universe:		No
Financial Assurance Required:		Not reported
Handler Date of Last Change:		20160613
Recognized Trader-Importer:		No
Recognized Trader-Exporter:		No
Importer of Spent Lead Acid Batteries:		No
Exporter of Spent Lead Acid Batteries:		No
Recycler Activity Without Storage:		No
Manifest Broker:		No
Sub-Part P Indicator:		No

Historic Generators:

Receive Date:		20091006
Handler Name:	CON EDISON	
Federal Waste Generator Description:		Very Small Quantity Generator (formerly Conditionally-Exempt Small Quantity Generator
State District Owner:		Ny

CON EDISON (Continued) **1014397438**

Large Quantity Handler of Universal Waste:	No
Recognized Trader Importer:	No
Recognized Trader Exporter:	No
Spent Lead Acid Battery Importer:	No
Spent Lead Acid Battery Exporter:	No
Current Record:	No
Non Storage Recycler Activity:	Not reported
Electronic Manifest Broker:	Not reported
Receive Date:	20160601
Handler Name: CON EDISON	
Federal Waste Generator Description:	Not a generator, verified
State District Owner:	Ny
Large Quantity Handler of Universal Waste:	No
Recognized Trader Importer:	No
Recognized Trader Exporter:	No
Spent Lead Acid Battery Importer:	No
Spent Lead Acid Battery Exporter:	No
Current Record:	Yes
Non Storage Recycler Activity:	Not reported
Electronic Manifest Broker:	Not reported

List of NAICS Codes and Descriptions:
NAICS Codes: No NAICS Codes Found

Facility Has Received Notices of Violations:
Violations: No Violations Found

Evaluation Action Summary:
Evaluations: No Evaluations Found

NY MANIFEST:

EPA ID:	NYP004197588
Country:	USA
Name:	Consolidated Edison
Address:	YORK ST & GOLD ST
Address 2:	Not reported
City,State,Zip:	BROOKLYN, NY 11203
Zip 4:	Not reported
Location Address 1:	YORK ST & NAVY ST
Location Address 2:	MH 69584
Location City,State,Zip:	BROOKLYN, NY
Location Zip 4:	Not reported
Facility Status:	Not reported
Total Tanks:	Not reported
Code:	BP

Mailing:

Mailing Name:	Consolidated Edison
Mailing Contact:	Franklyn Murray
Mailing Address 1:	4 IRVING PLACE RM 828
Mailing Address 2:	Not reported
Mailing City,State,Zip:	NEW YORK, NY 10003
Mailing Zip 4:	Not reported
Mailing Country:	USA

CON EDISON (Continued) **1014397438**

Mailing Phone: 2124602808

Manifest Data:
Document ID: Not reported
Manifest Status: Not reported
Trans1 State ID: NYD006982359
Year: 2018
Trans2 State ID: Not reported
Generator Ship Date: 10/06/2009
Trans1 Recv Date: 10/06/2009
Trans2 Recv Date: Not reported
TSD Site Recv Date: 10/07/2009
Part A Recv Date: Not reported
Part B Recv Date: Not reported
Generator EPA ID: NYP004197588
Trans1 EPA ID: Not reported
Trans2 EPA ID: Not reported
TSDF ID 1: NYD980593636
TSDF ID 2: Not reported
Manifest Tracking Number: 001440005FLE
Import Indicator: N
Export Indicator: N
Discr Quantity Indicator: N
Discr Type Indicator: N
Discr Residue Indicator: N
Discr Partial Reject Indicator: N
Discr Full Reject Indicator: N
Manifest Ref Number: Not reported
Alt Facility RCRA ID: Not reported
Alt Facility Sign Date: Not reported
MGMT Method Type Code: H141
Waste Code a: Cadmium
Waste Code b: Chromium
Waste Code c: Lead
Waste Code e: B007
Waste Code f: Not reported
Waste Code g: Not reported
Waste Code 1: Not reported
Waste Code 2: Not reported
Waste Code 3: Not reported
Waste Code 4: Not reported
Waste Code 5: Not reported
Waste Code 6: Not reported
Quantity: 150
Units: Kilograms
Number of Containers: 1
Container Type: Metal drums, barrels, kegs
Handling Method: Landfill
Specific Gravity: 1

AG442 **CON EDISON** **RCRA NonGen / NLR** **1012185202**
NNW **GOLD ST & YORK ST** **NY MANIFEST** **NYP004160040**
1/8-1/4 **BROOKLYN, NY 11201**
0.230 mi.
1214 ft. **Site 7 of 10 in cluster AG**

Relative: **Higher**

Actual: **37 ft.**

RCRA Listings:

Date Form Received by Agency:		20160601
Handler Name:		Con Edison
Handler Address:		Gold St & York St
Handler City,State,Zip:		BROOKLYN, NY 11201
EPA ID:		NYP004160040
Contact Name:		MICHAEL D'AGOSTINO
Contact Address:		Not reported
Contact City,State,Zip:		Not reported
Contact Telephone:		917-559-8958
Contact Fax:		Not reported
Contact Email:		Not reported
Contact Title:		Not reported
EPA Region:		02
Land Type:		Private
Federal Waste Generator Description:		Not a generator, verified
Non-Notifier:		Not reported
Biennial Report Cycle:		Not reported
Accessibility:		Not reported
Active Site Indicator:		Not reported
State District Owner:		Ny
State District:		NYSDEC R2
Mailing Address:		4 IRVING PL, RM 828
Mailing City,State,Zip:		NEW YORK, NY 10003
Owner Name:	Not reported	
Owner Type:		Not reported
Operator Name:	Not reported	
Operator Type:		Not reported
Short-Term Generator Activity:		No
Importer Activity:		No
Mixed Waste Generator:		No
Transporter Activity:		No
Transfer Facility Activity:		No
Recycler Activity with Storage:		No
Small Quantity On-Site Burner Exemption:		No
Smelting Melting and Refining Furnace Exemption:		No
Underground Injection Control:		No
Off-Site Waste Receipt:		No
Universal Waste Indicator:		No
Universal Waste Destination Facility:		No
Federal Universal Waste:		No
Active Site State-Reg Handler:		---
Federal Facility Indicator:		Not reported
Hazardous Secondary Material Indicator:		N
Sub-Part K Indicator:		Not reported
2018 GPRA Permit Baseline:		Not on the Baseline
2018 GPRA Renewals Baseline:		Not on the Baseline
202 GPRA Corrective Action Baseline:		No
Subject to Corrective Action Universe:		No
Non-TSDFs Where RCRA CA has Been Imposed Universe:		No
Corrective Action Priority Ranking:		No NCAPS ranking
Environmental Control Indicator:		No
Institutional Control Indicator:		No

CON EDISON (Continued) **1012185202**

Human Exposure Controls Indicator:	N/A
Groundwater Controls Indicator:	N/A
Significant Non-Complier Universe:	No
Unaddressed Significant Non-Complier Universe:	No
Addressed Significant Non-Complier Universe:	No
Significant Non-Complier With a Compliance Schedule Universe:	No
Financial Assurance Required:	Not reported
Handler Date of Last Change:	20160609
Recognized Trader-Importer:	No
Recognized Trader-Exporter:	No
Importer of Spent Lead Acid Batteries:	No
Exporter of Spent Lead Acid Batteries:	No
Recycler Activity Without Storage:	No
Manifest Broker:	No
Sub-Part P Indicator:	No

Historic Generators:

Receive Date:	20080726
Handler Name: CON EDISON	
Federal Waste Generator Description:	Very Small Quantity Generator (formerly Conditionally-Exempt Small Quantity Generator
State District Owner:	Not reported
Large Quantity Handler of Universal Waste:	No
Recognized Trader Importer:	No
Recognized Trader Exporter:	No
Spent Lead Acid Battery Importer:	No
Spent Lead Acid Battery Exporter:	No
Current Record:	No
Non Storage Recycler Activity:	Not reported
Electronic Manifest Broker:	Not reported

Receive Date:	20160601
Handler Name: CON EDISON	
Federal Waste Generator Description:	Not a generator, verified
State District Owner:	Ny
Large Quantity Handler of Universal Waste:	No
Recognized Trader Importer:	No
Recognized Trader Exporter:	No
Spent Lead Acid Battery Importer:	No
Spent Lead Acid Battery Exporter:	No
Current Record:	Yes
Non Storage Recycler Activity:	Not reported
Electronic Manifest Broker:	Not reported

List of NAICS Codes and Descriptions:

NAICS Codes:	No NAICS Codes Found

Facility Has Received Notices of Violations:

Violations:	No Violations Found

Evaluation Action Summary:

Evaluations:	No Evaluations Found

CON EDISON (Continued) **1012185202**

NY MANIFEST:

EPA ID:	NYP004160040
Country:	USA
Name:	Consolidated Edison
Address:	GOLD ST & YORK ST
Address 2:	Not reported
City,State,Zip:	BROOKLYN, NY 11201
Zip 4:	Not reported
Location Address 1:	GOLD ST & YORK ST
Location Address 2:	MH691
Location City,State,Zip:	BROOKLYN, NY 11201
Location Zip 4:	Not reported
Facility Status:	Not reported
Total Tanks:	Not reported
Code:	BP

Mailing:

Mailing Name:	Consolidated Edison
Mailing Contact:	Franklyn Murray
Mailing Address 1:	4 IRVING PLACE RM 828
Mailing Address 2:	Not reported
Mailing City,State,Zip:	NEW YORK, NY 10003
Mailing Zip 4:	Not reported
Mailing Country:	USA
Mailing Phone:	2124602808

Manifest Data:

Document ID:	Not reported
Manifest Status:	Not reported
Trans1 State ID:	NYD006982359
Year:	2018
Trans2 State ID:	Not reported
Generator Ship Date:	07/27/2008
Trans1 Recv Date:	07/27/2008
Trans2 Recv Date:	Not reported
TSD Site Recv Date:	07/29/2008
Part A Recv Date:	Not reported
Part B Recv Date:	Not reported
Generator EPA ID:	NYP004160040
Trans1 EPA ID:	Not reported
Trans2 EPA ID:	Not reported
TSDF ID 1:	NYD077444263
TSDF ID 2:	Not reported
Manifest Tracking Number:	001432986FLE
Import Indicator:	N
Export Indicator:	N
Discr Quantity Indicator:	N
Discr Type Indicator:	N
Discr Residue Indicator:	N
Discr Partial Reject Indicator:	N
Discr Full Reject Indicator:	N
Manifest Ref Number:	Not reported
Alt Facility RCRA ID:	Not reported
Alt Facility Sign Date:	Not reported
MGMT Method Type Code:	H141
Waste Code a:	Lead
Waste Code b:	B002

CON EDISON (Continued) **1012185202**

Waste Code c:	B007
Waste Code e:	Not reported
Waste Code f:	Not reported
Waste Code g:	Not reported
Waste Code 1:	Not reported
Waste Code 2:	Not reported
Waste Code 3:	Not reported
Waste Code 4:	Not reported
Waste Code 5:	Not reported
Waste Code 6:	Not reported
Quantity:	135
Units:	Kilograms
Number of Containers:	1
Container Type:	Metal drums, barrels, kegs
Handling Method:	Burn
Specific Gravity:	1

AG443 **CON EDISON MANHOLE: 69584** **RCRA NonGen / NLR** **1016143125**
NNW **YORK ST & GOLD ST** **NY MANIFEST** **NYP004258554**
1/8-1/4 **BROOKLYN, NY 11201**
0.230 mi.
1214 ft. **Site 8 of 10 in cluster AG**

Relative:
Higher

Actual:
37 ft.

RCRA Listings:

Date Form Received by Agency:	20170728
Handler Name:	Con Edison Manhole: 69584
Handler Address:	York St & Gold St
Handler City,State,Zip:	BROOKLYN, NY 11201
EPA ID:	NYP004258554
Contact Name:	MATTHEW VIELE
Contact Address:	Not reported
Contact City,State,Zip:	Not reported
Contact Telephone:	718-204-4488
Contact Fax:	Not reported
Contact Email:	Not reported
Contact Title:	SR SPECIALIST
EPA Region:	02
Land Type:	Private
Federal Waste Generator Description:	Not a generator, verified
Non-Notifier:	Not reported
Biennial Report Cycle:	Not reported
Accessibility:	Not reported
Active Site Indicator:	Not reported
State District Owner:	Ny
State District:	NYSDEC R2
Mailing Address:	IRVING PL, RM 828
Mailing City,State,Zip:	NEW YORK, NY 10003
Owner Name:	Not reported
Owner Type:	Not reported
Operator Name:	Not reported
Operator Type:	Not reported
Short-Term Generator Activity:	No
Importer Activity:	No
Mixed Waste Generator:	No
Transporter Activity:	No
Transfer Facility Activity:	No
Recycler Activity with Storage:	No

CON EDISON MANHOLE: 69584 (Continued) **1016143125**

Small Quantity On-Site Burner Exemption:	No
Smelting Melting and Refining Furnace Exemption:	No
Underground Injection Control:	No
Off-Site Waste Receipt:	No
Universal Waste Indicator:	No
Universal Waste Destination Facility:	No
Federal Universal Waste:	No
Active Site State-Reg Handler:	---
Federal Facility Indicator:	Not reported
Hazardous Secondary Material Indicator:	N
Sub-Part K Indicator:	Not reported
2018 GPRA Permit Baseline:	Not on the Baseline
2018 GPRA Renewals Baseline:	Not on the Baseline
202 GPRA Corrective Action Baseline:	No
Subject to Corrective Action Universe:	No
Non-TSDFs Where RCRA CA has Been Imposed Universe:	No
Corrective Action Priority Ranking:	No NCAPS ranking
Environmental Control Indicator:	No
Institutional Control Indicator:	No
Human Exposure Controls Indicator:	N/A
Groundwater Controls Indicator:	N/A
Significant Non-Complier Universe:	No
Unaddressed Significant Non-Complier Universe:	No
Addressed Significant Non-Complier Universe:	No
Significant Non-Complier With a Compliance Schedule Universe:	No
Financial Assurance Required:	Not reported
Handler Date of Last Change:	20170825
Recognized Trader-Importer:	No
Recognized Trader-Exporter:	No
Importer of Spent Lead Acid Batteries:	No
Exporter of Spent Lead Acid Batteries:	No
Recycler Activity Without Storage:	No
Manifest Broker:	No
Sub-Part P Indicator:	No

Historic Generators:

Receive Date:	20120716
Handler Name: CON EDISON MANHOLE: 69584	
Federal Waste Generator Description:	Very Small Quantity Generator (formerly Conditionally-Exempt Small Quantity Generator
State District Owner:	Ny
Large Quantity Handler of Universal Waste:	No
Recognized Trader Importer:	No
Recognized Trader Exporter:	No
Spent Lead Acid Battery Importer:	No
Spent Lead Acid Battery Exporter:	No
Current Record:	No
Non Storage Recycler Activity:	Not reported
Electronic Manifest Broker:	Not reported

Receive Date:	20170728
Handler Name: CON EDISON MANHOLE: 69584	
Federal Waste Generator Description:	Not a generator, verified
State District Owner:	Ny
Large Quantity Handler of Universal Waste:	No
Recognized Trader Importer:	No

CON EDISON MANHOLE: 69584 (Continued) **1016143125**

Recognized Trader Exporter:	No
Spent Lead Acid Battery Importer:	No
Spent Lead Acid Battery Exporter:	No
Current Record:	Yes
Non Storage Recycler Activity:	Not reported
Electronic Manifest Broker:	Not reported

List of NAICS Codes and Descriptions:

NAICS Codes:	No NAICS Codes Found

Facility Has Received Notices of Violations:

Violations:	No Violations Found

Evaluation Action Summary:

Evaluations:	No Evaluations Found

NY MANIFEST:

EPA ID:	NYP004258554
Country:	USA
Name:	Consolidated Edison
Address:	YORK ST & GOLD ST
Address 2:	Not reported
City,State,Zip:	BROOKLYN, NY 11201
Zip 4:	Not reported
Location Address 1:	YORK ST & GOLD ST
Location Address 2:	Not reported
Location City,State,Zip:	BROOKLYN, NY 11221
Location Zip 4:	Not reported
Facility Status:	Not reported
Total Tanks:	Not reported
Code:	BP

Mailing:

Mailing Name:	Consolidated Edison
Mailing Contact:	Tom Teeling
Mailing Address 1:	4 IRVING PLACE - 15TH FLOOR
Mailing Address 2:	Not reported
Mailing City,State,Zip:	NEW YORK, NY 10003
Mailing Zip 4:	Not reported
Mailing Country:	USA
Mailing Phone:	2124603770

Manifest Data:

Document ID:	Not reported
Manifest Status:	Not reported
Trans1 State ID:	NYD006982359
Year:	2018
Trans2 State ID:	NYD006982359
Generator Ship Date:	07/18/2012
Trans1 Recv Date:	07/18/2012
Trans2 Recv Date:	07/19/2012
TSD Site Recv Date:	07/20/2012
Part A Recv Date:	Not reported
Part B Recv Date:	Not reported

CON EDISON MANHOLE: 69584 (Continued) **1016143125**

Generator EPA ID:	NYP004258554
Trans1 EPA ID:	Not reported
Trans2 EPA ID:	Not reported
TSDF ID 1:	NYD077444263
TSDF ID 2:	Not reported
Manifest Tracking Number:	004806655FLE
Import Indicator:	N
Export Indicator:	N
Discr Quantity Indicator:	N
Discr Type Indicator:	N
Discr Residue Indicator:	N
Discr Partial Reject Indicator:	N
Discr Full Reject Indicator:	N
Manifest Ref Number:	Not reported
Alt Facility RCRA ID:	Not reported
Alt Facility Sign Date:	Not reported
MGMT Method Type Code:	H141
Waste Code a:	Lead
Waste Code b:	Not reported
Waste Code c:	Not reported
Waste Code e:	Not reported
Waste Code f:	Not reported
Waste Code g:	Not reported
Waste Code 1:	Not reported
Waste Code 2:	Not reported
Waste Code 3:	Not reported
Waste Code 4:	Not reported
Waste Code 5:	Not reported
Waste Code 6:	Not reported
Quantity:	200
Units:	Pounds
Number of Containers:	1
Container Type:	Metal drums, barrels, kegs
Handling Method:	Landfill
Specific Gravity:	1

AG444 **CON EDISON - COMPANY OF NY** **E MANIFEST** **1031950106**
NNW **201 YORK ST** **N/A**
1/8-1/4 **BROOKLYN, NY 11201**
0.231 mi.
1220 ft. **Site 9 of 10 in cluster AG**

Relative:
Higher

Actual:
36 ft.

E MANIFEST:

Manifest Tracking Number:	006747311GBF
Last Updated Date:	20211223
Shipped Date:	20211215
Received Date:	20211216
Manifest Status:	Signed
Submission Type:	DataImage5Copy
Origin Type:	Service
Generator EPA ID:	NYR000114579
Generator Name:	Con Edison - Company Of Ny
Generator Location Street Number:	Not reported
Generator Location Street 1:	201 YORK ST
Generator Location Street 2:	Not reported
Generator Location City:	BROOKLYN
Generator Location State:	NY

CON EDISON - COMPANY OF NY (Continued) **1031950106**

Generator Location Zip:	11201
Generator Mail Street Number:	Not reported
Generator Mail Street 1:	36 Butler Street
Generator Mail Street 2:	Not reported
Generator Mail City:	Elizabeth
Generator Mail Zip:	07206
Generator Mail State:	NJ
Generator Contact Company Name:	Not reported
Designated Facility EPA ID:	NJD991291105
Designated Facility Name:	Clean Earth Of North Jersey
Designated Facility Mail Street Number:	105
Designated Facility Mail Street 1:	Not reported
Designated Facility Mail Street 2:	JACOBUS AVE
Designated Facility Mail City:	KEARNY
Designated Facility Mail Zip:	07032
Designated Facility Mail State:	NJ
Designated Facility Location Street Number:	105
Designated Facility Location Street 1:	JACOBUS AVE
Designated Facility Location Street 2:	Not reported
Designated Facility Location City:	KEARNY
Designated Facility Location Zip:	07032
Designated Facility Location State:	NJ
Designated Facility Contact Company Name:	Not reported
Manifest Residue Indicator:	N
Rejection Indicator:	N

Transporter:

Manifest Tracking Number:	006747311GBF
Transporter Line Number:	1
Transporter EPA ID:	NJD003812047
Transporter Name:	Acv Environmental Services Inc.

Waste Line:

Manifest Tracking Number:	006747311GBF
Waste Line Number:	1
U.S. DOT Hazardous Indicator:	Y
U.S. DOT ID Number:	NA3082
U.S. DOT Description:	Na3082, Hazardous Waste, Liquid N.O.S., 9, Pg Iii, Rq
Non-Hazardous Waste Description:	Not reported
Number of Containers:	1
Container Type Code:	TT
Container Type Description:	Cargo tanks (tank trucks)
Waste Quantity:	750
Quantity Unit of Measure Code:	P
Quantity Unit of Measure Description:	Pounds
Waste Quantity, in Tons:	0.375
Acute Waste Quantity, in Tons:	0
Non-Acute Waste Quantity, in Tons:	0.375
Waste Quantity, in Kilograms:	340.13626
Acute Waste Quantity, in Kilograms:	0
Non-Acute Waste Quantity, in Kilorgrams:	340.13626
Management Method Code:	H110
Management Method Description:	STABILIZATION
Waste Residue Indicator:	N
Quantity Discrepancy Indicator:	N
Waste Type Discrepancy Indicator:	N

CON EDISON - COMPANY OF NY (Continued) **1031950106**

Waste Density:	Not reported
Waste Density Unit of Measure Code:	Not reported
Waste Density Unit of Measure Description:	Not reported
Form Code:	Not reported
Form Code Description:	Not reported
Source Code:	Not reported
Source Code Description:	Not reported
Waste Minimization Code:	Not reported
Waste Minimization Code Description:	Not reported
Consent Number:	Not reported
EPA Waste Indicator:	Y
Federal Waste Codes:	D008
Quantity Haz Kg:	340.13626
Quantity Haz Tons:	0.375
Quantity Non Haz Kg:	0
Quantity Non Haz Tons:	0
State Waste Codes:	NY-T

W445 **CON ED - V 3268** **RCRA NonGen / NLR** **1007206505**
SW **264 BRIDGE ST** **NY MANIFEST** **NYP004010948**
1/8-1/4 **BROOKLYN, NY 11231**
0.232 mi.
1224 ft. **Site 10 of 10 in cluster W**

Relative: **Higher**

Actual: **35 ft.**

RCRA Listings:

Date Form Received by Agency:	19980228
Handler Name:	Con Ed - V 3268
Handler Address:	264 Bridge St
Handler City,State,Zip:	BROOKLYN, NY 11231-0000
EPA ID:	NYP004010948
Contact Name:	ANTHONY DRUMMINGS
Contact Address:	CONSOLIDATED EDISON INC
Contact City,State,Zip:	NEW YORK, NY 10003-0000
Contact Telephone:	212-460-3770
Contact Fax:	Not reported
Contact Email:	Not reported
Contact Title:	Not reported
EPA Region:	02
Land Type:	Not reported
Federal Waste Generator Description:	Not a generator, verified
Non-Notifier:	Not reported
Biennial Report Cycle:	Not reported
Accessibility:	Not reported
Active Site Indicator:	Not reported
State District Owner:	Ny
State District:	NYSDEC R2
Mailing Address:	CONSOLIDATED EDISON INC
Mailing City,State,Zip:	NEW YORK, NY 10003-0000
Owner Name:	Not reported
Owner Type:	Not reported
Operator Name:	Not reported
Operator Type:	Not reported
Short-Term Generator Activity:	No
Importer Activity:	No
Mixed Waste Generator:	No
Transporter Activity:	No
Transfer Facility Activity:	No
Recycler Activity with Storage:	No

CON ED - V 3268 (Continued) **1007206505**

Small Quantity On-Site Burner Exemption:	No
Smelting Melting and Refining Furnace Exemption:	No
Underground Injection Control:	No
Off-Site Waste Receipt:	No
Universal Waste Indicator:	No
Universal Waste Destination Facility:	No
Federal Universal Waste:	No
Active Site State-Reg Handler:	---
Federal Facility Indicator:	Not reported
Hazardous Secondary Material Indicator:	N
Sub-Part K Indicator:	Not reported
2018 GPRA Permit Baseline:	Not on the Baseline
2018 GPRA Renewals Baseline:	Not on the Baseline
202 GPRA Corrective Action Baseline:	No
Subject to Corrective Action Universe:	No
Non-TSDFs Where RCRA CA has Been Imposed Universe:	No
Corrective Action Priority Ranking:	No NCAPS ranking
Environmental Control Indicator:	No
Institutional Control Indicator:	No
Human Exposure Controls Indicator:	N/A
Groundwater Controls Indicator:	N/A
Significant Non-Complier Universe:	No
Unaddressed Significant Non-Complier Universe:	No
Addressed Significant Non-Complier Universe:	No
Significant Non-Complier With a Compliance Schedule Universe:	No
Financial Assurance Required:	Not reported
Handler Date of Last Change:	20150414
Recognized Trader-Importer:	No
Recognized Trader-Exporter:	No
Importer of Spent Lead Acid Batteries:	No
Exporter of Spent Lead Acid Batteries:	No
Recycler Activity Without Storage:	No
Manifest Broker:	No
Sub-Part P Indicator:	No

Historic Generators:

Receive Date:	19980227
Handler Name: CON ED - V 3268	
Federal Waste Generator Description:	Not a generator, verified
State District Owner:	Ny
Large Quantity Handler of Universal Waste:	No
Recognized Trader Importer:	No
Recognized Trader Exporter:	No
Spent Lead Acid Battery Importer:	No
Spent Lead Acid Battery Exporter:	No
Current Record:	No
Non Storage Recycler Activity:	Not reported
Electronic Manifest Broker:	Not reported

Receive Date:	19980228
Handler Name: CON ED - V 3268	
Federal Waste Generator Description:	Not a generator, verified
State District Owner:	Ny
Large Quantity Handler of Universal Waste:	No
Recognized Trader Importer:	No
Recognized Trader Exporter:	No

CON ED - V 3268 (Continued) **1007206505**

Spent Lead Acid Battery Importer: No
Spent Lead Acid Battery Exporter: No
Current Record: Yes
Non Storage Recycler Activity: Not reported
Electronic Manifest Broker: Not reported

Receive Date: 19980226
Handler Name: CON ED - V 3268
Federal Waste Generator Description: Large Quantity Generator
State District Owner: Ny
Large Quantity Handler of Universal Waste: No
Recognized Trader Importer: No
Recognized Trader Exporter: No
Spent Lead Acid Battery Importer: No
Spent Lead Acid Battery Exporter: No
Current Record: No
Non Storage Recycler Activity: Not reported
Electronic Manifest Broker: Not reported

List of NAICS Codes and Descriptions:
NAICS Code: 2211
NAICS Description: Electric Power Generation, Transmission And Distribution

NAICS Code: 22111
NAICS Description: Electric Power Generation

Facility Has Received Notices of Violations:
Violations: No Violations Found

Evaluation Action Summary:
Evaluations: No Evaluations Found

NY MANIFEST:
EPA ID: NYP004010948
Country: USA
Name: Consolidated Edison
Address: 264 BRIDGE ST
Address 2: Not reported
City,State,Zip: BROOKLYN, NY 11231-0000
Zip 4: Not reported
Location Address 1: V 3268 - BRIDGE ST
Location Address 2: Not reported
Location City,State,Zip: QUEENS, NY
Location Zip 4: Not reported
Facility Status: Not reported
Total Tanks: Not reported
Code: BP

Mailing:
Mailing Name: Consolidated Edison
Mailing Contact: Franklin Murray
Mailing Address 1: 4 IRVING PLACE RM 828
Mailing Address 2: Not reported
Mailing City,State,Zip: NEW YORK, NY 10003
Mailing Zip 4: Not reported

CON ED - V 3268 (Continued) **1007206505**

Mailing Country: USA
Mailing Phone: 2124602808

Manifest Data:
Document ID: NYG0903762
Manifest Status: Not reported
Trans1 State ID: 20855AD
Year: 1997
Trans2 State ID: Not reported
Generator Ship Date: 09/08/1997
Trans1 Recv Date: 09/08/1997
Trans2 Recv Date: Not reported
TSD Site Recv Date: 09/09/1997
Part A Recv Date: Not reported
Part B Recv Date: Not reported
Generator EPA ID: NYP004010948
Trans1 EPA ID: NYD006982359
Trans2 EPA ID: Not reported
TSDF ID 1: NYD980593636
TSDF ID 2: Not reported
Manifest Tracking Number: Not reported
Import Indicator: Not reported
Export Indicator: Not reported
Discr Quantity Indicator: Not reported
Discr Type Indicator: Not reported
Discr Residue Indicator: Not reported
Discr Partial Reject Indicator: Not reported
Discr Full Reject Indicator: Not reported
Manifest Ref Number: Not reported
Alt Facility RCRA ID: Not reported
Alt Facility Sign Date: Not reported
MGMT Method Type Code: Not reported
Waste Code 1: B002
Waste Code 2: Not reported
Waste Code 3: Not reported
Waste Code 4: Not reported
Waste Code 5: Not reported
Waste Code 6: Not reported
Quantity: 01318
Units: Kilograms
Number of Containers: 001
Container Type: Cargo tanks (tank trucks)
Handling Method: Treat
Specific Gravity: 01.00

Y446 **CON EDISON MANHOLE: 61081** **RCRA NonGen / NLR** **1017771951**
SW **JOHNSON ST & DUFFIELD** **FINDS** **NYP004488987**
1/8-1/4 **BROOKLYN, NY 11221**
0.232 mi.
1225 ft. **Site 17 of 19 in cluster Y**

Relative:
Higher

Actual:
32 ft.

RCRA Listings:
Date Form Received by Agency: 20140503
Handler Name: Con Edison Manhole: 61081
Handler Address: Johnson St & Duffield
Handler City,State,Zip: BROOKLYN, NY 11221

CON EDISON MANHOLE: 61081 (Continued) **1017771951**

EPA ID:		NYP004488987
Contact Name:		THOMAS TEELING
Contact Address:		Not reported
Contact City,State,Zip:		Not reported
Contact Telephone:		212-460-3770
Contact Fax:		Not reported
Contact Email:		Not reported
Contact Title:		SENIOR SCIENTIST
EPA Region:		02
Land Type:		Private
Federal Waste Generator Description:		Not a generator, verified
Non-Notifier:		Not reported
Biennial Report Cycle:		Not reported
Accessibility:		Not reported
Active Site Indicator:		Not reported
State District Owner:		Ny
State District:		NYSDEC R2
Mailing Address:		IRVING PL, 15TH FL NE
Mailing City,State,Zip:		NEW YORK, NY 10003
Owner Name:	Not reported	
Owner Type:		Not reported
Operator Name:	Not reported	
Operator Type:		Not reported
Short-Term Generator Activity:		No
Importer Activity:		No
Mixed Waste Generator:		No
Transporter Activity:		No
Transfer Facility Activity:		No
Recycler Activity with Storage:		No
Small Quantity On-Site Burner Exemption:		No
Smelting Melting and Refining Furnace Exemption:		No
Underground Injection Control:		No
Off-Site Waste Receipt:		No
Universal Waste Indicator:		No
Universal Waste Destination Facility:		No
Federal Universal Waste:		No
Active Site State-Reg Handler:		---
Federal Facility Indicator:		Not reported
Hazardous Secondary Material Indicator:		N
Sub-Part K Indicator:		Not reported
2018 GPRA Permit Baseline:		Not on the Baseline
2018 GPRA Renewals Baseline:		Not on the Baseline
202 GPRA Corrective Action Baseline:		No
Subject to Corrective Action Universe:		No
Non-TSDFs Where RCRA CA has Been Imposed Universe:		No
Corrective Action Priority Ranking:		No NCAPS ranking
Environmental Control Indicator:		No
Institutional Control Indicator:		No
Human Exposure Controls Indicator:		N/A
Groundwater Controls Indicator:		N/A
Significant Non-Complier Universe:		No
Unaddressed Significant Non-Complier Universe:		No
Addressed Significant Non-Complier Universe:		No
Significant Non-Complier With a Compliance Schedule Universe:		No
Financial Assurance Required:		Not reported
Handler Date of Last Change:		20150211
Recognized Trader-Importer:		No

CON EDISON MANHOLE: 61081 (Continued) **1017771951**

Recognized Trader-Exporter:	No
Importer of Spent Lead Acid Batteries:	No
Exporter of Spent Lead Acid Batteries:	No
Recycler Activity Without Storage:	No
Manifest Broker:	No
Sub-Part P Indicator:	No

Historic Generators:

Receive Date:	20140403
Handler Name: CON EDISON	
Federal Waste Generator Description:	Large Quantity Generator
State District Owner:	Ny
Large Quantity Handler of Universal Waste:	No
Recognized Trader Importer:	No
Recognized Trader Exporter:	No
Spent Lead Acid Battery Importer:	No
Spent Lead Acid Battery Exporter:	No
Current Record:	No
Non Storage Recycler Activity:	Not reported
Electronic Manifest Broker:	Not reported

Receive Date:	20140403
Handler Name: CON EDISON	
Federal Waste Generator Description:	Not a generator, verified
State District Owner:	Ny
Large Quantity Handler of Universal Waste:	No
Recognized Trader Importer:	No
Recognized Trader Exporter:	No
Spent Lead Acid Battery Importer:	No
Spent Lead Acid Battery Exporter:	No
Current Record:	No
Non Storage Recycler Activity:	Not reported
Electronic Manifest Broker:	Not reported

Receive Date:	20140503
Handler Name: CON EDISON MANHOLE: 61081	
Federal Waste Generator Description:	Not a generator, verified
State District Owner:	Ny
Large Quantity Handler of Universal Waste:	No
Recognized Trader Importer:	No
Recognized Trader Exporter:	No
Spent Lead Acid Battery Importer:	No
Spent Lead Acid Battery Exporter:	No
Current Record:	Yes
Non Storage Recycler Activity:	Not reported
Electronic Manifest Broker:	Not reported

List of NAICS Codes and Descriptions:

NAICS Codes:	No NAICS Codes Found

Facility Has Received Notices of Violations:

Violations:	No Violations Found

Evaluation Action Summary:

CON EDISON MANHOLE: 61081 (Continued) **1017771951**

Evaluations: No Evaluations Found

FINDS:
Registry ID: 110063805716

Click Here for FRS Facility Detail Report:

Environmental Interest/Information System:
The Resource Conservation and Recovery Act Information System (RCRAInfo) is EPA's comprehensive information system in support of the Resource Conservation and Recovery Act (RCRA) of 1976 and the Hazardous and Solid Waste Amendments (HSWA) of 1984. It tracks many types of information about generators, transporters, treaters, storers, and disposers of hazardous waste.

Click this hyperlink while viewing on your computer to access additional FINDS: detail in the EDR Site Report.

Y447 **CON EDISION** **NY MANIFEST** **S116550508**
SW **JOHNSON ST & DUFFIELD** **N/A**
1/8-1/4 **BROOKLYN, NY 11221**
0.232 mi.
1225 ft. **Site 18 of 19 in cluster Y**

Relative:
Higher

Actual:
32 ft.

NY MANIFEST:

EPA ID:	NYP004488987
Country:	USA
Name:	Con Edision
Address:	JOHNSON ST & DUFFIELD
Address 2:	26 FEET E OF
City,State,Zip:	BROOKLYN, NY 11221
Zip 4:	Not reported
Location Address 1:	FLATBUSH & JOHNSON ST
Location Address 2:	SB61081
Location City,State,Zip:	BROOKLYN, NY 11201
Location Zip 4:	Not reported
Facility Status:	Not reported
Total Tanks:	Not reported
Code:	BP

Mailing:

Mailing Name:	Con Edision
Mailing Contact:	Con Edision
Mailing Address 1:	4 IRVING PL
Mailing Address 2:	15TH FL
Mailing City,State,Zip:	NEW YORK, NY 10003
Mailing Zip 4:	Not reported
Mailing Country:	USA
Mailing Phone:	Not reported

Manifest Data:

Document ID:	Not reported
Manifest Status:	Not reported
Trans1 State ID:	NJ0000027193
Year:	2018
Trans2 State ID:	Not reported
Generator Ship Date:	04/03/2014
Trans1 Recv Date:	04/03/2014

CON EDISION (Continued) **S116550508**

Trans2 Recv Date:	Not reported
TSD Site Recv Date:	04/07/2014
Part A Recv Date:	Not reported
Part B Recv Date:	Not reported
Generator EPA ID:	NYP004488987
Trans1 EPA ID:	Not reported
Trans2 EPA ID:	Not reported
TSDF ID 1:	NJD002200046
TSDF ID 2:	Not reported
Manifest Tracking Number:	012771350JJK
Import Indicator:	N
Export Indicator:	N
Discr Quantity Indicator:	N
Discr Type Indicator:	N
Discr Residue Indicator:	N
Discr Partial Reject Indicator:	N
Discr Full Reject Indicator:	N
Manifest Ref Number:	Not reported
Alt Facility RCRA ID:	Not reported
Alt Facility Sign Date:	Not reported
MGMT Method Type Code:	H110
Waste Code a:	Lead
Waste Code b:	Not reported
Waste Code c:	Not reported
Waste Code e:	Not reported
Waste Code f:	Not reported
Waste Code g:	Not reported
Waste Code 1:	Not reported
Waste Code 2:	Not reported
Waste Code 3:	Not reported
Waste Code 4:	Not reported
Waste Code 5:	Not reported
Waste Code 6:	Not reported
Quantity:	150
Units:	Gallons (liquids only)
Number of Containers:	1
Container Type:	Cargo tanks (tank trucks)
Handling Method:	Treat
Specific Gravity:	1

AD448 **CON EDISON MANHOLE: 12909** **RCRA NonGen / NLR** **1016678048**
SSW **320 GOLD ST** **FINDS** **NYP004317327**
1/8-1/4 **BROOKLYN, NY 11201** **ECHO**
0.232 mi. **NY MANIFEST**
1226 ft. **Site 7 of 11 in cluster AD**

Relative: **Higher**
Actual: **30 ft.**

RCRA Listings:

Date Form Received by Agency:	20130630
Handler Name:	Con Edison Manhole: 12909
Handler Address:	Gold St
Handler City,State,Zip:	BROOKLYN, NY 11201
EPA ID:	NYP004317327
Contact Name:	ANTHONY SIGNORE
Contact Address:	Not reported
Contact City,State,Zip:	Not reported
Contact Telephone:	718-666-4714
Contact Fax:	Not reported

CON EDISON MANHOLE: 12909 (Continued) **1016678048**

Contact Email:		Not reported
Contact Title:		GENERAL UTILITY WORKER L1-2
EPA Region:		02
Land Type:		Private
Federal Waste Generator Description:		Not a generator, verified
Non-Notifier:		Not reported
Biennial Report Cycle:		Not reported
Accessibility:		Not reported
Active Site Indicator:		Not reported
State District Owner:		Ny
State District:		NYSDEC R2
Mailing Address:		VING PL, RM 828
Mailing City,State,Zip:		NEW YORK, NY 10003
Owner Name:	Not reported	
Owner Type:		Not reported
Operator Name:	Not reported	
Operator Type:		Not reported
Short-Term Generator Activity:		No
Importer Activity:		No
Mixed Waste Generator:		No
Transporter Activity:		No
Transfer Facility Activity:		No
Recycler Activity with Storage:		No
Small Quantity On-Site Burner Exemption:		No
Smelting Melting and Refining Furnace Exemption:		No
Underground Injection Control:		No
Off-Site Waste Receipt:		No
Universal Waste Indicator:		No
Universal Waste Destination Facility:		No
Federal Universal Waste:		No
Active Site State-Reg Handler:		---
Federal Facility Indicator:		Not reported
Hazardous Secondary Material Indicator:		N
Sub-Part K Indicator:		Not reported
2018 GPRA Permit Baseline:		Not on the Baseline
2018 GPRA Renewals Baseline:		Not on the Baseline
202 GPRA Corrective Action Baseline:		No
Subject to Corrective Action Universe:		No
Non-TSDFs Where RCRA CA has Been Imposed Universe:		No
Corrective Action Priority Ranking:		No NCAPS ranking
Environmental Control Indicator:		No
Institutional Control Indicator:		No
Human Exposure Controls Indicator:		N/A
Groundwater Controls Indicator:		N/A
Significant Non-Complier Universe:		No
Unaddressed Significant Non-Complier Universe:		No
Addressed Significant Non-Complier Universe:		No
Significant Non-Complier With a Compliance Schedule Universe:		No
Financial Assurance Required:		Not reported
Handler Date of Last Change:		20140402
Recognized Trader-Importer:		No
Recognized Trader-Exporter:		No
Importer of Spent Lead Acid Batteries:		No
Exporter of Spent Lead Acid Batteries:		No
Recycler Activity Without Storage:		No
Manifest Broker:		No
Sub-Part P Indicator:		No

CON EDISON MANHOLE: 12909 (Continued) **1016678048**

Historic Generators:

Receive Date:	20130530
Handler Name:	CON EDISON MANHOLE: 12909
Federal Waste Generator Description:	Very Small Quantity Generator (formerly Conditionally-Exempt Small Quantity Generator
State District Owner:	Ny
Large Quantity Handler of Universal Waste:	No
Recognized Trader Importer:	No
Recognized Trader Exporter:	No
Spent Lead Acid Battery Importer:	No
Spent Lead Acid Battery Exporter:	No
Current Record:	No
Non Storage Recycler Activity:	Not reported
Electronic Manifest Broker:	Not reported

Receive Date:	20130630
Handler Name:	CON EDISON MANHOLE: 12909
Federal Waste Generator Description:	Not a generator, verified
State District Owner:	Ny
Large Quantity Handler of Universal Waste:	No
Recognized Trader Importer:	No
Recognized Trader Exporter:	No
Spent Lead Acid Battery Importer:	No
Spent Lead Acid Battery Exporter:	No
Current Record:	Yes
Non Storage Recycler Activity:	Not reported
Electronic Manifest Broker:	Not reported

List of NAICS Codes and Descriptions:
NAICS Codes: No NAICS Codes Found

Facility Has Received Notices of Violations:
Violations: No Violations Found

Evaluation Action Summary:
Evaluations: No Evaluations Found

FINDS:
Registry ID: 110058874909

Click Here for FRS Facility Detail Report:

Environmental Interest/Information System:
The Resource Conservation and Recovery Act Information System (RCRAInfo) is EPA's comprehensive information system in support of the Resource Conservation and Recovery Act (RCRA) of 1976 and the Hazardous and Solid Waste Amendments (HSWA) of 1984. It tracks many types of information about generators, transporters, treaters, storers, and disposers of hazardous waste.

Click this hyperlink while viewing on your computer to access additional FINDS: detail in the EDR Site Report.

ECHO:
Envid: 1016678048

CON EDISON MANHOLE: 12909 (Continued) **1016678048**

Registry ID: 110058874909

DFR URL:
Name: CON EDISON MANHOLE: 12909
Address: 320 Gold St
City,State,Zip: BROOKLYN, NY 11201

NY MANIFEST:
EPA ID: NYP004317327
Country: USA
Name: Con Edison
Address: 320 GOLD ST
Address 2: Not reported
City,State,Zip: BROOKLYN, NY 11201
Zip 4: Not reported
Location Address 1: 320 E OLD ST
Location Address 2: Not reported
Location City,State,Zip: BROOKLYN, NY 11201
Location Zip 4: Not reported
Facility Status: Not reported
Total Tanks: Not reported
Code: BP

Mailing:
Mailing Name: Con Edison
Mailing Contact: Con Edison
Mailing Address 1: 4 IRVING PLACE 15TH FLOOR
Mailing Address 2: Not reported
Mailing City,State,Zip: NEW YORK, NY 10003
Mailing Zip 4: Not reported
Mailing Country: USA
Mailing Phone: 2124603770

Manifest Data:
Document ID: Not reported
Manifest Status: Not reported
Trans1 State ID: NJD003812047
Year: 2018
Trans2 State ID: Not reported
Generator Ship Date: 05/30/2013
Trans1 Recv Date: 05/30/2013
Trans2 Recv Date: Not reported
TSD Site Recv Date: 06/03/2013
Part A Recv Date: Not reported
Part B Recv Date: Not reported
Generator EPA ID: NYP004317327
Trans1 EPA ID: Not reported
Trans2 EPA ID: Not reported
TSDF ID 1: NJD991291105
TSDF ID 2: Not reported
Manifest Tracking Number: 002084303GBF
Import Indicator: N
Export Indicator: N
Discr Quantity Indicator: N
Discr Type Indicator: N
Discr Residue Indicator: N
Discr Partial Reject Indicator: N

CON EDISON MANHOLE: 12909 (Continued) **1016678048**

Discr Full Reject Indicator:	N
Manifest Ref Number:	Not reported
Alt Facility RCRA ID:	Not reported
Alt Facility Sign Date:	Not reported
MGMT Method Type Code:	H141
Waste Code a:	Lead
Waste Code b:	Not reported
Waste Code c:	Not reported
Waste Code e:	Not reported
Waste Code f:	Not reported
Waste Code g:	Not reported
Waste Code 1:	Not reported
Waste Code 2:	Not reported
Waste Code 3:	Not reported
Waste Code 4:	Not reported
Waste Code 5:	Not reported
Waste Code 6:	Not reported
Quantity:	200
Units:	Gallons (liquids only)
Number of Containers:	1
Container Type:	Cargo tanks (tank trucks)
Handling Method:	Treat
Specific Gravity:	1

AD449 **AVALON GOLD, LLC** **UST FINDER** **1028569672**
SSW **329 GOLD STREET** **N/A**
1/8-1/4 **BROOKLYN, NY 11201**
0.233 mi.
1231 ft. **Site 8 of 11 in cluster AD**

Relative: **Higher**

Actual: **29 ft.**

UST FINDER:

Object ID:	296547
Facility ID:	NY17309
Name:	AVALON GOLD, LLC
Address:	329 GOLD STREET
City,State,Zip:	BROOKLYN, NY 11201
Address Match Type:	Not reported
Open USTs:	0
Closed USTs:	6
TOS USTs:	0
Population 1500ft:	7945
Private Wells 1500ft:	0
Within 100yr Floodplain:	No
Land Use:	Developed, High Intensity
Within SPA:	No
SPA PWS Facility ID:	Not reported
SPA Water Type:	Not reported
SPA Facility Type:	Not reported
SPA HUC12:	Not reported
Within WHPA:	No
WHPA PWS Facility ID:	Not reported
WHPA Water Type:	Not reported
WHPA Facility Type:	Not reported
WHPA HUC12:	Not reported
Facility Status:	Closed UST(s)
Date of Last Inspection:	Not reported
EPA Region:	2

AVALON GOLD, LLC (Continued) **1028569672**

Tribe: Not reported
Coordinate Source: State
X Coord: -73.9829559999999
Y Coord: 40.694176
Latitude: 40.694176
Longitude: -73.982956

UST FINDER:
Object ID: 1209108
Facility ID: NY17309
Tank ID: NY18771
Tank Status: Closed
Installation Date: Not reported
Removal Date: Not reported
Tank Capacity: 550
Substances: Not reported
Tank Wall Type: Not reported

Object ID: 1209109
Facility ID: NY17309
Tank ID: NY19687
Tank Status: Closed
Installation Date: 1993/10/01 15:59:59+00
Removal Date: Not reported
Tank Capacity: 1080
Substances: Not reported
Tank Wall Type: Not reported

Object ID: 1209110
Facility ID: NY17309
Tank ID: NY19688
Tank Status: Closed
Installation Date: 1993/10/01 15:59:59+00
Removal Date: Not reported
Tank Capacity: 1500
Substances: Not reported
Tank Wall Type: Not reported

Object ID: 1209111
Facility ID: NY17309
Tank ID: NY19720
Tank Status: Closed
Installation Date: Not reported
Removal Date: Not reported
Tank Capacity: 550
Substances: Not reported
Tank Wall Type: Not reported

Object ID: 1209112
Facility ID: NY17309
Tank ID: NY21549
Tank Status: Closed
Installation Date: Not reported
Removal Date: Not reported
Tank Capacity: 550
Substances: Not reported
Tank Wall Type: Not reported

AVALON GOLD, LLC (Continued) **1028569672**

Object ID:	1209113
Facility ID:	NY17309
Tank ID:	NY22368
Tank Status:	Closed
Installation Date:	Not reported
Removal Date:	Not reported
Tank Capacity:	550
Substances:	Not reported
Tank Wall Type:	Not reported

AD450 **PEPPER & POTTER INC** **RCRA NonGen / NLR** **1000346041**
SSW **329 GOLD ST** **FINDS** **NYD981492572**
1/8-1/4 **BROOKLYN, NY 11201** **ECHO**
0.233 mi.
1231 ft. **Site 9 of 11 in cluster AD**

Relative: **Higher**
Actual: **29 ft.**

RCRA Listings:

Date Form Received by Agency:		20070101
Handler Name:		Pepper & Potter Inc
Handler Address:		Gold St
Handler City,State,Zip:		BROOKLYN, NY 11201-3016
EPA ID:		NYD981492572
Contact Name:		Not reported
Contact Address:		FLATBUSH AVE EXT
Contact City,State,Zip:		BROOKLYN, NY 11201
Contact Telephone:		Not reported
Contact Fax:		Not reported
Contact Email:		Not reported
Contact Title:		Not reported
EPA Region:		02
Land Type:		Not reported
Federal Waste Generator Description:		Not a generator, verified
Non-Notifier:		Not reported
Biennial Report Cycle:		Not reported
Accessibility:		Not reported
Active Site Indicator:		Not reported
State District Owner:		Ny
State District:		NYSDEC R2
Mailing Address:		FLATBUSH AVE EXT
Mailing City,State,Zip:		BROOKLYN, NY 11201
Owner Name:	Pepper & Potter Inc	
Owner Type:		Private
Operator Name:	Pepper & Potter Inc	
Operator Type:		Private
Short-Term Generator Activity:		No
Importer Activity:		No
Mixed Waste Generator:		No
Transporter Activity:		No
Transfer Facility Activity:		No
Recycler Activity with Storage:		No
Small Quantity On-Site Burner Exemption:		No
Smelting Melting and Refining Furnace Exemption:		No
Underground Injection Control:		No
Off-Site Waste Receipt:		No
Universal Waste Indicator:		No
Universal Waste Destination Facility:		No
Federal Universal Waste:		No

PEPPER & POTTER INC (Continued) **1000346041**

Active Site State-Reg Handler:	---
Federal Facility Indicator:	Not reported
Hazardous Secondary Material Indicator:	N
Sub-Part K Indicator:	Not reported
2018 GPRA Permit Baseline:	Not on the Baseline
2018 GPRA Renewals Baseline:	Not on the Baseline
202 GPRA Corrective Action Baseline:	No
Subject to Corrective Action Universe:	No
Non-TSDFs Where RCRA CA has Been Imposed Universe:	No
Corrective Action Priority Ranking:	No NCAPS ranking
Environmental Control Indicator:	No
Institutional Control Indicator:	No
Human Exposure Controls Indicator:	N/A
Groundwater Controls Indicator:	N/A
Significant Non-Complier Universe:	No
Unaddressed Significant Non-Complier Universe:	No
Addressed Significant Non-Complier Universe:	No
Significant Non-Complier With a Compliance Schedule Universe:	No
Financial Assurance Required:	Not reported
Handler Date of Last Change:	20150414
Recognized Trader-Importer:	No
Recognized Trader-Exporter:	No
Importer of Spent Lead Acid Batteries:	No
Exporter of Spent Lead Acid Batteries:	No
Recycler Activity Without Storage:	No
Manifest Broker:	No
Sub-Part P Indicator:	No

Hazardous Waste Summary:

Waste Code:	D000
Waste Description:	Not Defined
Waste Code:	D001
Waste Description:	Ignitable Waste
Waste Code:	D002
Waste Description:	Corrosive Waste
Waste Code:	F001
Waste Description:	The Following Spent Halogenated Solvents Used In Degreasing: Tetrachloroethylene, Trichlorethylene, Methylene Chloride, 1,1,1-Trichloroethane, Carbon Tetrachloride And Chlorinated Fluorocarbons; All Spent Solvent Mixtures/Blends Used In Degreasing Containing, Before Use, A Total Of Ten Percent Or More (By Volume) Of One Or More Of The Above Halogenated Solvents Or Those Solvents Listed In F002, F004, And F005; And Still Bottoms From The Recovery Of These Spent Solvents And Spent Solvent Mixtures.
Waste Code:	X001
Waste Description:	Not Defined

Handler - Owner Operator:

Owner/Operator Indicator:	Owner
Owner/Operator Name:	PEPPER & POTTER INC
Legal Status:	Private

PEPPER & POTTER INC (Continued) **1000346041**

Date Became Current: Not reported
Date Ended Current: Not reported
Owner/Operator Address: NOT REQUIRED
Owner/Operator City,State,Zip: NOT REQUIRED, WY 99999
Owner/Operator Telephone: 212-555-1212
Owner/Operator Telephone Ext: Not reported
Owner/Operator Fax: Not reported
Owner/Operator Email: Not reported

Owner/Operator Indicator: Operator
Owner/Operator Name: PEPPER & POTTER INC
Legal Status: Private
Date Became Current: Not reported
Date Ended Current: Not reported
Owner/Operator Address: NOT REQUIRED
Owner/Operator City,State,Zip: NOT REQUIRED, WY 99999
Owner/Operator Telephone: 212-555-1212
Owner/Operator Telephone Ext: Not reported
Owner/Operator Fax: Not reported
Owner/Operator Email: Not reported

Owner/Operator Indicator: Owner
Owner/Operator Name: PEPPER & POTTER INC
Legal Status: Private
Date Became Current: Not reported
Date Ended Current: Not reported
Owner/Operator Address: NOT REQUIRED
Owner/Operator City,State,Zip: NOT REQUIRED, WY 99999
Owner/Operator Telephone: 212-555-1212
Owner/Operator Telephone Ext: Not reported
Owner/Operator Fax: Not reported
Owner/Operator Email: Not reported

Historic Generators:
Receive Date: 19990708
Handler Name: PEPPER & POTTER INC
Federal Waste Generator Description: Not a generator, verified
State District Owner: Ny
Large Quantity Handler of Universal Waste: No
Recognized Trader Importer: No
Recognized Trader Exporter: No
Spent Lead Acid Battery Importer: No
Spent Lead Acid Battery Exporter: No
Current Record: No
Non Storage Recycler Activity: Not reported
Electronic Manifest Broker: Not reported

Receive Date: 20060101
Handler Name: PEPPER & POTTER INC
Federal Waste Generator Description: Not a generator, verified
State District Owner: Ny
Large Quantity Handler of Universal Waste: No
Recognized Trader Importer: No
Recognized Trader Exporter: No
Spent Lead Acid Battery Importer: No
Spent Lead Acid Battery Exporter: No
Current Record: No

PEPPER & POTTER INC (Continued) **1000346041**

Non Storage Recycler Activity: Not reported
Electronic Manifest Broker: Not reported

Receive Date: 20070101
Handler Name: PEPPER & POTTER INC
Federal Waste Generator Description: Not a generator, verified
State District Owner: Ny
Large Quantity Handler of Universal Waste: No
Recognized Trader Importer: No
Recognized Trader Exporter: No
Spent Lead Acid Battery Importer: No
Spent Lead Acid Battery Exporter: No
Current Record: Yes
Non Storage Recycler Activity: Not reported
Electronic Manifest Broker: Not reported

Receive Date: 19860707
Handler Name: PEPPER & POTTER INC
Federal Waste Generator Description: Large Quantity Generator
State District Owner: Ny
Large Quantity Handler of Universal Waste: No
Recognized Trader Importer: No
Recognized Trader Exporter: No
Spent Lead Acid Battery Importer: No
Spent Lead Acid Battery Exporter: No
Current Record: No
Non Storage Recycler Activity: Not reported
Electronic Manifest Broker: Not reported

List of NAICS Codes and Descriptions:
NAICS Codes: No NAICS Codes Found

Facility Has Received Notices of Violations:
Violations: No Violations Found

Evaluation Action Summary:
Evaluations: No Evaluations Found

FINDS:
Registry ID: 110004407080

Click Here for FRS Facility Detail Report:

Environmental Interest/Information System:
The Resource Conservation and Recovery Act Information System (RCRAInfo) is EPA's comprehensive information system in support of the Resource Conservation and Recovery Act (RCRA) of 1976 and the Hazardous and Solid Waste Amendments (HSWA) of 1984. It tracks many types of information about generators, transporters, treaters, storers, and disposers of hazardous waste.

Click this hyperlink while viewing on your computer to access additional FINDS: detail in the EDR Site Report.

ECHO:

PEPPER & POTTER INC (Continued) **1000346041**

Envid: 1000346041
Registry ID: 110004407080

DFR URL:
Name: PEPPER & POTTER INC
Address: 329 Gold St
City,State,Zip: BROOKLYN, NY 11201

AD451 **AVALON GOLD, LLC** **NY UST** **U004122392**
SSW **329 GOLD STREET** **NY AST** **N/A**
1/8-1/4 **BROOKLYN, NY 11201**
0.233 mi.
1231 ft. **Site 10 of 11 in cluster AD**

Relative:
Higher

Actual:
29 ft.

UST:
Name: AVALON GOLD, LLC
Address: 329 GOLD STREET
City,State,Zip: BROOKLYN, NY 11201
Id/Status: 2-350648 / Unregulated/Closed
Program Type: PBS
Region: STATE
DEC Region: 2
Expiration Date: N/A
UTM X: 585929.79395
UTM Y: 4505305.92552
Site Type: Other

Affiliation Records:
Site Id: 17309
Affiliation Type: Facility Operator
Company Name: AVALON GOLD, LLC
Contact Type: Not reported
Contact Name: N/A
Address1: Not reported
Address2: Not reported
City: Not reported
State: NN
Zip Code: Not reported
Country Code: 999
Phone: N/A
EMail: Not reported
Fax Number: Not reported
Modified By: NRLOMBAR
Date Last Modified: 2008-06-24

Site Id: 17309
Affiliation Type: Emergency Contact
Company Name: AVALON GOLD, LLC
Contact Type: Not reported
Contact Name: N/A
Address1: Not reported
Address2: Not reported
City: Not reported
State: NN
Zip Code: Not reported
Country Code: 999
Phone: N/A
EMail: Not reported

AVALON GOLD, LLC (Continued) **U004122392**

Fax Number: Not reported
Modified By: NRLOMBAR
Date Last Modified: 2008-06-24

Site Id: 17309
Affiliation Type: Facility Owner
Company Name: AVALON GOLD, LLC
Contact Type: Not reported
Contact Name: Not reported
Address1: 275 7TH AVE. 25TH FLOOR
Address2: Not reported
City: NEW YORK
State: NY
Zip Code: 10001
Country Code: 001
Phone: (212) 309-1607
EMail: Not reported
Fax Number: Not reported
Modified By: NRLOMBAR
Date Last Modified: 2009-09-23

Site Id: 17309
Affiliation Type: Mail Contact
Company Name: AVALON GOLD, LLC
Contact Type: Not reported
Contact Name: PHILIP WHARTON
Address1: 275 SEVENTH AVENUE
Address2: 25TH FLOOR
City: NEW YORK
State: NY
Zip Code: 10001
Country Code: 001
Phone: (212) 309-1607
EMail: Not reported
Fax Number: Not reported
Modified By: NRLOMBAR
Date Last Modified: 2009-09-23

Tank Info:

Tank Number: 002
Tank ID: 33916
Tank Status: Closed - Removed
Material Name: Closed - Removed
Capacity Gallons: 1080
Install Date: 10/01/1993
Date Tank Closed: 11/01/1993
Registered: True
Tank Location: Underground
Tank Type: Steel/carbon steel
Material Code: 9999
Common Name of Substance: Other

Tightness Test Method: NN
Date Test: Not reported
Next Test Date: Not reported
Pipe Model: Not reported

AVALON GOLD, LLC (Continued) **U004122392**

Modified By: MJGRIFFI
Last Modified: 05/09/2022

Equipment Records:

J02 - Dispenser - Suction Dispenser
D00 - Pipe Type - No Piping
G00 - Tank Secondary Containment - None
B00 - Tank External Protection - None
C00 - Pipe Location - No Piping
F00 - Pipe External Protection - None
H00 - Tank Leak Detection - None
A00 - Tank Internal Protection - None
I04 - Overfill - Product Level Gauge (A/G)

Tank Number: 003
Tank ID: 33917
Tank Status: Closed - Removed
Material Name: Closed - Removed
Capacity Gallons: 1500
Install Date: 10/01/1993
Date Tank Closed: 11/01/1993
Registered: True
Tank Location: Underground
Tank Type: Steel/carbon steel
Material Code: 0013
Common Name of Substance: Lube Oil

Tightness Test Method: NN
Date Test: Not reported
Next Test Date: Not reported
Pipe Model: Not reported
Modified By: MJGRIFFI
Last Modified: 05/09/2022

Equipment Records:

D00 - Pipe Type - No Piping
G00 - Tank Secondary Containment - None
J02 - Dispenser - Suction Dispenser
F00 - Pipe External Protection - None
B00 - Tank External Protection - None
C00 - Pipe Location - No Piping
H00 - Tank Leak Detection - None
I00 - Overfill - None
A00 - Tank Internal Protection - None

Tank Number: 004
Tank ID: 222286
Tank Status: Closed - Removed
Material Name: Closed - Removed
Capacity Gallons: 550
Install Date: Not reported
Date Tank Closed: 02/08/2008
Registered: True
Tank Location: Underground
Tank Type: Steel/carbon steel
Material Code: 0009

AVALON GOLD, LLC (Continued) **U004122392**

Common Name of Substance: Gasoline

Tightness Test Method: NN
Date Test: Not reported
Next Test Date: Not reported
Pipe Model: Not reported
Modified By: MJGRIFFI
Last Modified: 05/09/2022

Equipment Records:

C02 - Pipe Location - Underground/On-ground
D01 - Pipe Type - Steel/Carbon Steel/Iron
E00 - Piping Secondary Containment - None
G03 - Tank Secondary Containment - Vault (w/o access)
J00 - Dispenser - None

Tank Number: 005
Tank ID: 222287
Tank Status: Closed - Removed
Material Name: Closed - Removed
Capacity Gallons: 550
Install Date: Not reported
Date Tank Closed: 02/08/2008
Registered: True
Tank Location: Underground
Tank Type: Steel/carbon steel
Material Code: 0009
Common Name of Substance: Gasoline

Tightness Test Method: NN
Date Test: Not reported
Next Test Date: Not reported
Pipe Model: Not reported
Modified By: MJGRIFFI
Last Modified: 05/09/2022

Equipment Records:

C02 - Pipe Location - Underground/On-ground
G03 - Tank Secondary Containment - Vault (w/o access)
D01 - Pipe Type - Steel/Carbon Steel/Iron
E00 - Piping Secondary Containment - None
J00 - Dispenser - None

Tank Number: 006
Tank ID: 222288
Tank Status: Closed - Removed
Material Name: Closed - Removed
Capacity Gallons: 550
Install Date: Not reported
Date Tank Closed: 02/27/2008
Registered: True
Tank Location: Underground
Tank Type: Steel/carbon steel
Material Code: 0022
Common Name of Substance: Waste Oil/Used Oil

AVALON GOLD, LLC (Continued) **U004122392**

Tightness Test Method: NN
Date Test: Not reported
Next Test Date: Not reported
Pipe Model: Not reported
Modified By: MJGRIFFI
Last Modified: 05/09/2022

Equipment Records:

D00 - Pipe Type - No Piping
G00 - Tank Secondary Containment - None
C00 - Pipe Location - No Piping
E00 - Piping Secondary Containment - None
J00 - Dispenser - None

Tank Number: 007
Tank ID: 223751
Tank Status: Closed - Removed
Material Name: Closed - Removed
Capacity Gallons: 550
Install Date: Not reported
Date Tank Closed: 06/05/2008
Registered: True
Tank Location: Underground
Tank Type: Steel/carbon steel
Material Code: 0009
Common Name of Substance: Gasoline

Tightness Test Method: NN
Date Test: Not reported
Next Test Date: Not reported
Pipe Model: Not reported
Modified By: MJGRIFFI
Last Modified: 05/09/2022

Equipment Records:

C02 - Pipe Location - Underground/On-ground
D01 - Pipe Type - Steel/Carbon Steel/Iron
E00 - Piping Secondary Containment - None
G03 - Tank Secondary Containment - Vault (w/o access)
J00 - Dispenser - None

AST:
Name: AVALON GOLD, LLC
Address: 329 GOLD STREET
City,State,Zip: BROOKLYN, NY 11201
Region: STATE
DEC Region: 2
Site Status: Unregulated/Closed
Facility Id: 2-350648
Program Type: PBS
UTM X: 585929.79395
UTM Y: 4505305.92552
Expiration Date: N/A
Site Type: Other

Affiliation Records:
Site Id: 17309

AVALON GOLD, LLC (Continued) **U004122392**

Affiliation Type:	Facility Operator
Company Name:	AVALON GOLD, LLC
Contact Type:	Not reported
Contact Name:	N/A
Address1:	Not reported
Address2:	Not reported
City:	Not reported
State:	NN
Zip Code:	Not reported
Country Code:	999
Phone:	N/A
EMail:	Not reported
Fax Number:	Not reported
Modified By:	NRLOMBAR
Date Last Modified:	2008-06-24

Site Id:	17309
Affiliation Type:	Emergency Contact
Company Name:	AVALON GOLD, LLC
Contact Type:	Not reported
Contact Name:	N/A
Address1:	Not reported
Address2:	Not reported
City:	Not reported
State:	NN
Zip Code:	Not reported
Country Code:	999
Phone:	N/A
EMail:	Not reported
Fax Number:	Not reported
Modified By:	NRLOMBAR
Date Last Modified:	2008-06-24

Site Id:	17309
Affiliation Type:	Facility Owner
Company Name:	AVALON GOLD, LLC
Contact Type:	Not reported
Contact Name:	Not reported
Address1:	275 7TH AVE. 25TH FLOOR
Address2:	Not reported
City:	NEW YORK
State:	NY
Zip Code:	10001
Country Code:	001
Phone:	(212) 309-1607
EMail:	Not reported
Fax Number:	Not reported
Modified By:	NRLOMBAR
Date Last Modified:	2009-09-23

Site Id:	17309
Affiliation Type:	Mail Contact
Company Name:	AVALON GOLD, LLC
Contact Type:	Not reported
Contact Name:	PHILIP WHARTON
Address1:	275 SEVENTH AVENUE
Address2:	25TH FLOOR

AVALON GOLD, LLC (Continued) **U004122392**

City:	NEW YORK
State:	NY
Zip Code:	10001
Country Code:	001
Phone:	(212) 309-1607
EMail:	Not reported
Fax Number:	Not reported
Modified By:	NRLOMBAR
Date Last Modified:	2009-09-23

Tank Info:

Tank Number:	001
Tank Id:	33915
Material Code:	0001
Common Name of Substance:	#2 Fuel Oil (On-Site Consumption)

Equipment Records:

L00 - Piping Leak Detection - None
B00 - Tank External Protection - None
C00 - Pipe Location - No Piping
D02 - Pipe Type - Galvanized Steel
F00 - Pipe External Protection - None
A00 - Tank Internal Protection - None
E00 - Piping Secondary Containment - None
G03 - Tank Secondary Containment - Vault (w/o access)
H00 - Tank Leak Detection - None
K00 - Spill Prevention - None
I04 - Overfill - Product Level Gauge (A/G)
J00 - Dispenser - None

Tank Location:	Aboveground - on saddles, legs, racks, etc.... Tank bottom is elevated above grade or tank pad, allowing visual inspection.
Tank Type:	Steel/Carbon Steel/Iron
Tank Status:	Closed - Removed
Pipe Model:	Not reported
Install Date:	12/01/1970
Capacity Gallons:	5000
Tightness Test Method:	NN
Date Test:	Not reported
Next Test Date:	Not reported
Date Tank Closed:	01/29/2008
Register:	True
Modified By:	MJGRIFFI
Last Modified:	05/09/2022
Material Name:	#2 fuel oil (on-site consumption)

AE452 **133 CONCORD ST** **NY AST** **U003388095**
West **133 CONCORD STREET** **N/A**
1/8-1/4 **BROOKLYN, NY 11201**
0.238 mi.
1257 ft. **Site 2 of 3 in cluster AE**

Relative: **Higher**
Actual: **58 ft.**

AST:

Name:	133 CONCORD ST
Address:	133 CONCORD STREET
City,State,Zip:	BROOKLYN, NY 11201
Region:	STATE

133 CONCORD ST (Continued) **U003388095**

DEC Region: 2
Site Status: Active
Facility Id: 2-256188
Program Type: PBS
UTM X: 585659.14114
UTM Y: 4505700.24902
Expiration Date: 11/19/2027
Site Type: Apartment Building/Office Building

Affiliation Records:

Site Id: 10505
Affiliation Type: Emergency Contact
Company Name: 133 CONCORD LLC
Contact Type: Not reported
Contact Name: WOLF SICHERMON
Address1: Not reported
Address2: Not reported
City: Not reported
State: NN
Zip Code: Not reported
Country Code: 999
Phone: (917) 417-1204
EMail: Not reported
Fax Number: Not reported
Modified By: KAKYER
Date Last Modified: 2012-12-03

Site Id: 10505
Affiliation Type: Facility Owner
Company Name: 133 CONCORD LLC
Contact Type: MEMBER
Contact Name: WOLF SICHERMON
Address1: 1451 52ND STREET
Address2: Not reported
City: BROOKLYN
State: NY
Zip Code: 11219
Country Code: 001
Phone: (718) 851-4441
EMail: SICHERMANMGMT@AOL.COM
Fax Number: Not reported
Modified By: JSMACRI
Date Last Modified: 2022-08-22

Site Id: 10505
Affiliation Type: Mail Contact
Company Name: 133 CONCORD LLC
Contact Type: MEMBER
Contact Name: WOLF SICHERMON
Address1: 1451 52ND STREET
Address2: Not reported
City: BROOKLYN
State: NY
Zip Code: 11219
Country Code: 001
Phone: (718) 851-4441
EMail: SICHERMANMGMT@AOL.COM
Fax Number: Not reported

133 CONCORD ST (Continued) **U003388095**

Modified By:	JSMACRI
Date Last Modified:	2022-08-22
Site Id:	10505
Affiliation Type:	Facility Operator
Company Name:	133 CONCORD ST
Contact Type:	Not reported
Contact Name:	HECTOR GUZMAN
Address1:	Not reported
Address2:	Not reported
City:	Not reported
State:	NN
Zip Code:	Not reported
Country Code:	001
Phone:	(347) 530-6456
EMail:	Not reported
Fax Number:	Not reported
Modified By:	JSMACRI
Date Last Modified:	2022-08-22

Tank Info:

Tank Number:	001
Tank Id:	13158
Material Code:	0001
Common Name of Substance:	#2 Fuel Oil (On-Site Consumption)

Equipment Records:

K00 - Spill Prevention - None
L09 - Piping Leak Detection - Exempt Suction Piping
E00 - Piping Secondary Containment - None
H00 - Tank Leak Detection - None
A00 - Tank Internal Protection - None
D01 - Pipe Type - Steel/Carbon Steel/Iron
I04 - Overfill - Product Level Gauge (A/G)
C01 - Pipe Location - Aboveground
G00 - Tank Secondary Containment - None
J02 - Dispenser - Suction Dispenser
F00 - Pipe External Protection - None
B00 - Tank External Protection - None

Tank Location:	Aboveground - contact with soil.... Tank bottom rests on soil, allowing no visual inspection.
Tank Type:	Steel/Carbon Steel/Iron
Tank Status:	In Service
Pipe Model:	Not reported
Install Date:	01/01/1905
Capacity Gallons:	2000
Tightness Test Method:	NN
Date Test:	Not reported
Next Test Date:	Not reported
Date Tank Closed:	Not reported
Register:	True
Modified By:	MJGRIFFI
Last Modified:	05/09/2022
Material Name:	#2 fuel oil (on-site consumption)

Y453
SW
1/8-1/4
0.239 mi.
1263 ft.

CONSOLIDATED EDISON COMPANY OF NY C/O ACV ENVIRO
144 JOHNSON ST
BROOKLYN, NY 11201

Site 19 of 19 in cluster Y

E MANIFEST | **1031971635** / **N/A**

Relative:
Higher

Actual:
32 ft.

E MANIFEST:

Manifest Tracking Number:	007283033GBF
Last Updated Date:	20221121
Shipped Date:	20221110
Received Date:	20221110
Manifest Status:	Signed
Submission Type:	DataImage5Copy
Origin Type:	Service
Generator EPA ID:	NYR000114579
Generator Name:	Consolidated Edison Company Of Ny C/O Acv Enviro
Generator Location Street Number:	Not reported
Generator Location Street 1:	144 JOHNSON ST
Generator Location Street 2:	Not reported
Generator Location City:	BROOKLYN
Generator Location State:	NY
Generator Location Zip:	11201
Generator Mail Street Number:	Not reported
Generator Mail Street 1:	928 E HAZELWOOD AVE
Generator Mail Street 2:	Not reported
Generator Mail City:	RAHWAY
Generator Mail Zip:	07065
Generator Mail State:	NJ
Generator Contact Company Name:	Not reported
Designated Facility EPA ID:	NJD991291105
Designated Facility Name:	Clean Earth Of North Jersey
Designated Facility Mail Street Number:	105
Designated Facility Mail Street 1:	Not reported
Designated Facility Mail Street 2:	JACOBUS AVE
Designated Facility Mail City:	KEARNY
Designated Facility Mail Zip:	07032
Designated Facility Mail State:	NJ
Designated Facility Location Street Number:	105
Designated Facility Location Street 1:	JACOBUS AVE
Designated Facility Location Street 2:	Not reported
Designated Facility Location City:	KEARNY
Designated Facility Location Zip:	07032
Designated Facility Location State:	NJ
Designated Facility Contact Company Name:	Not reported
Manifest Residue Indicator:	N
Rejection Indicator:	N

Transporter:

Manifest Tracking Number:	007283033GBF
Transporter Line Number:	1
Transporter EPA ID:	NJD003812047
Transporter Name:	Acv Environmental Services Inc.

Waste Line:

Manifest Tracking Number:	007283033GBF
Waste Line Number:	1
U.S. DOT Hazardous Indicator:	Y
U.S. DOT ID Number:	NA3082

CONSOLIDATED EDISON COMPANY OF NY C/O ACV ENVIRO (Continued) **1031971635**

U.S. DOT Description:	Na3082, Hazardous Waste, Liquid N.O.S., 9, Pg Iii, Rq
Non-Hazardous Waste Description:	Not reported
Number of Containers:	1
Container Type Code:	TT
Container Type Description:	Cargo tanks (tank trucks)
Waste Quantity:	3000
Quantity Unit of Measure Code:	P
Quantity Unit of Measure Description:	Pounds
Waste Quantity, in Tons:	1.5
Acute Waste Quantity, in Tons:	0
Non-Acute Waste Quantity, in Tons:	1.5
Waste Quantity, in Kilograms:	1360.545
Acute Waste Quantity, in Kilograms:	0
Non-Acute Waste Quantity, in Kilorgrams:	1360.545
Management Method Code:	H110
Management Method Description:	STABILIZATION
Waste Residue Indicator:	N
Quantity Discrepancy Indicator:	N
Waste Type Discrepancy Indicator:	N
Waste Density:	Not reported
Waste Density Unit of Measure Code:	Not reported
Waste Density Unit of Measure Description:	Not reported
Form Code:	Not reported
Form Code Description:	Not reported
Source Code:	Not reported
Source Code Description:	Not reported
Waste Minimization Code:	Not reported
Waste Minimization Code Description:	Not reported
Consent Number:	Not reported
EPA Waste Indicator:	Y
Federal Waste Codes:	D008
Quantity Haz Kg:	1360.545
Quantity Haz Tons:	1.5
Quantity Non Haz Kg:	0
Quantity Non Haz Tons:	0
State Waste Codes:	NY-T

AH454 **CON EDISON** **RCRA NonGen / NLR** **1010326318**
ESE **PARK AVE E/O N. PORTLAND** **NY MANIFEST** **NYP004140554**
1/8-1/4 **BROOKLYN, NY 11206**
0.241 mi.
1270 ft. **Site 1 of 6 in cluster AH**

Relative: **Higher**

Actual: **32 ft.**

RCRA Listings:

Date Form Received by Agency:	20060705
Handler Name:	Con Edison
Handler Address:	Park Ave E/O N. Portland
Handler City,State,Zip:	BROOKLYN, NY 11206
EPA ID:	NYP004140554
Contact Name:	DAVID DUKE
Contact Address:	4 IRVING PL, RM 828
Contact City,State,Zip:	NEW YORK, NY 10003
Contact Telephone:	212-580-8383
Contact Fax:	Not reported
Contact Email:	Not reported
Contact Title:	Not reported
EPA Region:	02
Land Type:	Not reported

CON EDISON (Continued) **1010326318**

Federal Waste Generator Description:		Not a generator, verified
Non-Notifier:		Not reported
Biennial Report Cycle:		Not reported
Accessibility:		Not reported
Active Site Indicator:		Not reported
State District Owner:		Ny
State District:		NYSDEC R2
Mailing Address:		4 IRVING PL, RM 828
Mailing City,State,Zip:		NEW YORK, NY 10003
Owner Name:	Not reported	
Owner Type:		Not reported
Operator Name:	Not reported	
Operator Type:		Not reported
Short-Term Generator Activity:		No
Importer Activity:		No
Mixed Waste Generator:		No
Transporter Activity:		No
Transfer Facility Activity:		No
Recycler Activity with Storage:		No
Small Quantity On-Site Burner Exemption:		No
Smelting Melting and Refining Furnace Exemption:		No
Underground Injection Control:		No
Off-Site Waste Receipt:		No
Universal Waste Indicator:		No
Universal Waste Destination Facility:		No
Federal Universal Waste:		No
Active Site State-Reg Handler:		---
Federal Facility Indicator:		Not reported
Hazardous Secondary Material Indicator:		N
Sub-Part K Indicator:		Not reported
2018 GPRA Permit Baseline:		Not on the Baseline
2018 GPRA Renewals Baseline:		Not on the Baseline
202 GPRA Corrective Action Baseline:		No
Subject to Corrective Action Universe:		No
Non-TSDFs Where RCRA CA has Been Imposed Universe:		No
Corrective Action Priority Ranking:		No NCAPS ranking
Environmental Control Indicator:		No
Institutional Control Indicator:		No
Human Exposure Controls Indicator:		N/A
Groundwater Controls Indicator:		N/A
Significant Non-Complier Universe:		No
Unaddressed Significant Non-Complier Universe:		No
Addressed Significant Non-Complier Universe:		No
Significant Non-Complier With a Compliance Schedule Universe:		No
Financial Assurance Required:		Not reported
Handler Date of Last Change:		20150414
Recognized Trader-Importer:		No
Recognized Trader-Exporter:		No
Importer of Spent Lead Acid Batteries:		No
Exporter of Spent Lead Acid Batteries:		No
Recycler Activity Without Storage:		No
Manifest Broker:		No
Sub-Part P Indicator:		No

Historic Generators:

Receive Date:	20060703

CON EDISON (Continued) **1010326318**

Handler Name: CON EDISON
Federal Waste Generator Description: Not reported
State District Owner: Not reported
Large Quantity Handler of Universal Waste: No
Recognized Trader Importer: No
Recognized Trader Exporter: No
Spent Lead Acid Battery Importer: No
Spent Lead Acid Battery Exporter: No
Current Record: No
Non Storage Recycler Activity: Not reported
Electronic Manifest Broker: Not reported

Receive Date: 20060704
Handler Name: CON EDISON
Federal Waste Generator Description: Not a generator, verified
State District Owner: Not reported
Large Quantity Handler of Universal Waste: No
Recognized Trader Importer: No
Recognized Trader Exporter: No
Spent Lead Acid Battery Importer: No
Spent Lead Acid Battery Exporter: No
Current Record: No
Non Storage Recycler Activity: Not reported
Electronic Manifest Broker: Not reported

Receive Date: 20060705
Handler Name: CON EDISON
Federal Waste Generator Description: Not a generator, verified
State District Owner: Ny
Large Quantity Handler of Universal Waste: No
Recognized Trader Importer: No
Recognized Trader Exporter: No
Spent Lead Acid Battery Importer: No
Spent Lead Acid Battery Exporter: No
Current Record: Yes
Non Storage Recycler Activity: Not reported
Electronic Manifest Broker: Not reported

List of NAICS Codes and Descriptions:
NAICS Codes: No NAICS Codes Found

Facility Has Received Notices of Violations:
Violations: No Violations Found

Evaluation Action Summary:
Evaluations: No Evaluations Found

NY MANIFEST:
EPA ID: NYP004140554
Country: USA
Name: Consolidated Edison
Address: PARK AVE E/O N. PORTLAND
Address 2: Not reported
City,State,Zip: BROOKLYN, NY 11206

CON EDISON (Continued) **1010326318**

Zip 4: Not reported
Location Address 1: N PORTLAND AV & PARK AV EXCAV
Location Address 2: Not reported
Location City,State,Zip: BROOKLYN, NY 11201
Location Zip 4: Not reported
Facility Status: Not reported
Total Tanks: Not reported
Code: BP

Mailing:
Mailing Name: Consolidated Edison
Mailing Contact: Franklin Murray
Mailing Address 1: 4 IRVING PLACE RM 828
Mailing Address 2: Not reported
Mailing City,State,Zip: NEW YORK, NY 10003
Mailing Zip 4: Not reported
Mailing Country: USA
Mailing Phone: 2124602808

Manifest Data:
Document ID: Not reported
Manifest Status: Not reported
Trans1 State ID: NYD006982359
Year: 2018
Trans2 State ID: Not reported
Generator Ship Date: 03/09/2006
Trans1 Recv Date: 03/09/2006
Trans2 Recv Date: Not reported
TSD Site Recv Date: 03/10/2006
Part A Recv Date: Not reported
Part B Recv Date: Not reported
Generator EPA ID: NYP004140554
Trans1 EPA ID: Not reported
Trans2 EPA ID: Not reported
TSDF ID 1: NYD077444263
TSDF ID 2: Not reported
Manifest Tracking Number: NYE1607706
Import Indicator: N
Export Indicator: N
Discr Quantity Indicator: N
Discr Type Indicator: N
Discr Residue Indicator: N
Discr Partial Reject Indicator: N
Discr Full Reject Indicator: N
Manifest Ref Number: Not reported
Alt Facility RCRA ID: Not reported
Alt Facility Sign Date: Not reported
MGMT Method Type Code: Not reported
Waste Code a: B007
Waste Code b: Not reported
Waste Code c: Not reported
Waste Code e: Not reported
Waste Code f: Not reported
Waste Code g: Not reported
Waste Code 1: Not reported
Waste Code 2: Not reported
Waste Code 3: Not reported

CON EDISON (Continued) **1010326318**

Waste Code 4:	Not reported
Waste Code 5:	Not reported
Waste Code 6:	Not reported
Quantity:	50
Units:	Kilograms
Number of Containers:	1
Container Type:	Metal drums, barrels, kegs
Handling Method:	Landfill
Specific Gravity:	1

Document ID:	Not reported
Manifest Status:	Not reported
Trans1 State ID:	NYD006982359
Year:	2018
Trans2 State ID:	Not reported
Generator Ship Date:	03/05/2006
Trans1 Recv Date:	03/05/2006
Trans2 Recv Date:	Not reported
TSD Site Recv Date:	03/06/2006
Part A Recv Date:	Not reported
Part B Recv Date:	Not reported
Generator EPA ID:	NYP004140554
Trans1 EPA ID:	Not reported
Trans2 EPA ID:	Not reported
TSDF ID 1:	NYD077444263
TSDF ID 2:	Not reported
Manifest Tracking Number:	NYE1540791
Import Indicator:	N
Export Indicator:	N
Discr Quantity Indicator:	N
Discr Type Indicator:	N
Discr Residue Indicator:	N
Discr Partial Reject Indicator:	N
Discr Full Reject Indicator:	N
Manifest Ref Number:	Not reported
Alt Facility RCRA ID:	Not reported
Alt Facility Sign Date:	Not reported
MGMT Method Type Code:	Not reported
Waste Code a:	B007
Waste Code b:	Not reported
Waste Code c:	Not reported
Waste Code e:	Not reported
Waste Code f:	Not reported
Waste Code g:	Not reported
Waste Code 1:	Not reported
Waste Code 2:	Not reported
Waste Code 3:	Not reported
Waste Code 4:	Not reported
Waste Code 5:	Not reported
Waste Code 6:	Not reported
Quantity:	44
Units:	Kilograms
Number of Containers:	1
Container Type:	Metal drums, barrels, kegs
Handling Method:	Landfill
Specific Gravity:	1

CON EDISON (Continued) **1010326318**

Document ID:	Not reported
Manifest Status:	Not reported
Trans1 State ID:	NYD006982359
Year:	2018
Trans2 State ID:	Not reported
Generator Ship Date:	03/15/2006
Trans1 Recv Date:	03/15/2006
Trans2 Recv Date:	Not reported
TSD Site Recv Date:	03/16/2006
Part A Recv Date:	Not reported
Part B Recv Date:	Not reported
Generator EPA ID:	NYP004140554
Trans1 EPA ID:	Not reported
Trans2 EPA ID:	Not reported
TSDF ID 1:	NYD077444263
TSDF ID 2:	Not reported
Manifest Tracking Number:	NYE1540566
Import Indicator:	N
Export Indicator:	N
Discr Quantity Indicator:	N
Discr Type Indicator:	N
Discr Residue Indicator:	N
Discr Partial Reject Indicator:	N
Discr Full Reject Indicator:	N
Manifest Ref Number:	Not reported
Alt Facility RCRA ID:	Not reported
Alt Facility Sign Date:	Not reported
MGMT Method Type Code:	Not reported
Waste Code a:	B007
Waste Code b:	Not reported
Waste Code c:	Not reported
Waste Code e:	Not reported
Waste Code f:	Not reported
Waste Code g:	Not reported
Waste Code 1:	Not reported
Waste Code 2:	Not reported
Waste Code 3:	Not reported
Waste Code 4:	Not reported
Waste Code 5:	Not reported
Waste Code 6:	Not reported
Quantity:	29
Units:	Kilograms
Number of Containers:	1
Container Type:	Metal drums, barrels, kegs
Handling Method:	Landfill
Specific Gravity:	1

AI455 **CON EDISON** **NY MANIFEST** **S117313409**
South **342 HUDSON WALK** **N/A**
1/8-1/4 **BROOKLYN, NY 11201**
0.242 mi.
1278 ft. **Site 1 of 3 in cluster AI**

Relative:
Higher

Actual:
28 ft.

NY MANIFEST:

EPA ID:	NYP004566519
Country:	USA
Name:	Con Edison
Address:	342 HUDSON WALK
Address 2:	Not reported
City,State,Zip:	BROOKLYN, NY 11201
Zip 4:	Not reported
Location Address 1:	FO 342 HUDSON WALK
Location Address 2:	MH 1938
Location City,State,Zip:	BROOKLYN, NY 11201
Location Zip 4:	Not reported
Facility Status:	Not reported
Total Tanks:	Not reported
Code:	BP

Mailing:

Mailing Name:	Con Edison
Mailing Contact:	Tom Teeling
Mailing Address 1:	4 IRVING PLACE 15TH FLOOR
Mailing Address 2:	Not reported
Mailing City,State,Zip:	NEW YORK, NY 10003
Mailing Zip 4:	Not reported
Mailing Country:	USA
Mailing Phone:	Not reported

Manifest Data:

Document ID:	Not reported
Manifest Status:	Not reported
Trans1 State ID:	NJ0000027193
Year:	2018
Trans2 State ID:	Not reported
Generator Ship Date:	06/16/2014
Trans1 Recv Date:	06/16/2014
Trans2 Recv Date:	Not reported
TSD Site Recv Date:	06/18/2014
Part A Recv Date:	Not reported
Part B Recv Date:	Not reported
Generator EPA ID:	NYP004566519
Trans1 EPA ID:	Not reported
Trans2 EPA ID:	Not reported
TSDF ID 1:	NJD002200046
TSDF ID 2:	Not reported
Manifest Tracking Number:	013246479JJK
Import Indicator:	N
Export Indicator:	N
Discr Quantity Indicator:	N
Discr Type Indicator:	N
Discr Residue Indicator:	N
Discr Partial Reject Indicator:	N
Discr Full Reject Indicator:	N
Manifest Ref Number:	Not reported
Alt Facility RCRA ID:	Not reported

CON EDISON (Continued) **S117313409**

Alt Facility Sign Date:	Not reported
MGMT Method Type Code:	H110
Waste Code a:	Lead
Waste Code b:	Not reported
Waste Code c:	Not reported
Waste Code e:	Not reported
Waste Code f:	Not reported
Waste Code g:	Not reported
Waste Code 1:	Not reported
Waste Code 2:	Not reported
Waste Code 3:	Not reported
Waste Code 4:	Not reported
Waste Code 5:	Not reported
Waste Code 6:	Not reported
Quantity:	100
Units:	Gallons (liquids only)
Number of Containers:	1
Container Type:	Cargo tanks (tank trucks)
Handling Method:	Treat
Specific Gravity:	1

AI456 **CON EDISON MANHOLE: 1938** **RCRA NonGen / NLR** **1017778707**
South **342 HUDSON WALK** **NYP004566519**
1/8-1/4 **BROOKLYN, NY 11201**
0.242 mi.
1278 ft. **Site 2 of 3 in cluster AI**

Relative: **Higher**
Actual: **28 ft.**

RCRA Listings:

Date Form Received by Agency:	20140716
Handler Name:	Con Edison Manhole: 1938
Handler Address:	Hudson Walk
Handler City,State,Zip:	BROOKLYN, NY 11201
EPA ID:	NYP004566519
Contact Name:	THOMAS TEELING
Contact Address:	Not reported
Contact City,State,Zip:	Not reported
Contact Telephone:	212-460-3770
Contact Fax:	Not reported
Contact Email:	Not reported
Contact Title:	SENIOR SCIENTIST
EPA Region:	02
Land Type:	Private
Federal Waste Generator Description:	Not a generator, verified
Non-Notifier:	Not reported
Biennial Report Cycle:	Not reported
Accessibility:	Not reported
Active Site Indicator:	Not reported
State District Owner:	Ny
State District:	NYSDEC R2
Mailing Address:	IRVING PL, 15TH FL NE
Mailing City,State,Zip:	NEW YORK, NY 10003
Owner Name:	Not reported
Owner Type:	Not reported
Operator Name:	Not reported
Operator Type:	Not reported
Short-Term Generator Activity:	No
Importer Activity:	No

CON EDISON MANHOLE: 1938 (Continued) **1017778707**

Mixed Waste Generator:	No
Transporter Activity:	No
Transfer Facility Activity:	No
Recycler Activity with Storage:	No
Small Quantity On-Site Burner Exemption:	No
Smelting Melting and Refining Furnace Exemption:	No
Underground Injection Control:	No
Off-Site Waste Receipt:	No
Universal Waste Indicator:	No
Universal Waste Destination Facility:	No
Federal Universal Waste:	No
Active Site State-Reg Handler:	---
Federal Facility Indicator:	Not reported
Hazardous Secondary Material Indicator:	N
Sub-Part K Indicator:	Not reported
2018 GPRA Permit Baseline:	Not on the Baseline
2018 GPRA Renewals Baseline:	Not on the Baseline
202 GPRA Corrective Action Baseline:	No
Subject to Corrective Action Universe:	No
Non-TSDFs Where RCRA CA has Been Imposed Universe:	No
Corrective Action Priority Ranking:	No NCAPS ranking
Environmental Control Indicator:	No
Institutional Control Indicator:	No
Human Exposure Controls Indicator:	N/A
Groundwater Controls Indicator:	N/A
Significant Non-Complier Universe:	No
Unaddressed Significant Non-Complier Universe:	No
Addressed Significant Non-Complier Universe:	No
Significant Non-Complier With a Compliance Schedule Universe:	No
Financial Assurance Required:	Not reported
Handler Date of Last Change:	20150211
Recognized Trader-Importer:	No
Recognized Trader-Exporter:	No
Importer of Spent Lead Acid Batteries:	No
Exporter of Spent Lead Acid Batteries:	No
Recycler Activity Without Storage:	No
Manifest Broker:	No
Sub-Part P Indicator:	No

Historic Generators:

Receive Date:	20140616
Handler Name: CON EDISON	
Federal Waste Generator Description:	Large Quantity Generator
State District Owner:	Ny
Large Quantity Handler of Universal Waste:	No
Recognized Trader Importer:	No
Recognized Trader Exporter:	No
Spent Lead Acid Battery Importer:	No
Spent Lead Acid Battery Exporter:	No
Current Record:	No
Non Storage Recycler Activity:	Not reported
Electronic Manifest Broker:	Not reported

Receive Date:	20140616
Handler Name: CON EDISON	
Federal Waste Generator Description:	Not a generator, verified

CON EDISON MANHOLE: 1938 (Continued) **1017778707**

State District Owner:	Ny
Large Quantity Handler of Universal Waste:	No
Recognized Trader Importer:	No
Recognized Trader Exporter:	No
Spent Lead Acid Battery Importer:	No
Spent Lead Acid Battery Exporter:	No
Current Record:	No
Non Storage Recycler Activity:	Not reported
Electronic Manifest Broker:	Not reported

Receive Date:	20140716
Handler Name:	CON EDISON MANHOLE: 1938
Federal Waste Generator Description:	Not a generator, verified
State District Owner:	Ny
Large Quantity Handler of Universal Waste:	No
Recognized Trader Importer:	No
Recognized Trader Exporter:	No
Spent Lead Acid Battery Importer:	No
Spent Lead Acid Battery Exporter:	No
Current Record:	Yes
Non Storage Recycler Activity:	Not reported
Electronic Manifest Broker:	Not reported

List of NAICS Codes and Descriptions:
NAICS Codes: No NAICS Codes Found

Facility Has Received Notices of Violations:
Violations: No Violations Found

Evaluation Action Summary:
Evaluations: No Evaluations Found

AJ457 **CONSOLIDATED EDISON COMPANY OF NY C/O ACV ENVIRO** **E MANIFEST** **1031973009**
NW **N/E/C PROSPECT ST & BRIDGE ST** **N/A**
1/8-1/4 **BROOKLYN, NY 11201**
0.242 mi.
1278 ft. **Site 1 of 3 in cluster AJ**

Relative:
Higher

Actual:
46 ft.

E MANIFEST:

Manifest Tracking Number:	007158476GBF
Last Updated Date:	20220428
Shipped Date:	20220415
Received Date:	20220418
Manifest Status:	Signed
Submission Type:	DataImage5Copy
Origin Type:	Service
Generator EPA ID:	NYR000114579
Generator Name:	Consolidated Edison Company Of Ny C/O Acv Enviro
Generator Location Street Number:	Not reported
Generator Location Street 1:	N/E/C PROSPECT ST & BRIDGE ST
Generator Location Street 2:	Not reported
Generator Location City:	BROOKLYN
Generator Location State:	NY
Generator Location Zip:	11201
Generator Mail Street Number:	Not reported

CONSOLIDATED EDISON COMPANY OF NY C/O ACV ENVIRO (Continued) **1031973009**

Generator Mail Street 1:	36 BUTLER ST
Generator Mail Street 2:	Not reported
Generator Mail City:	ELIZABETH
Generator Mail Zip:	07206
Generator Mail State:	NJ
Generator Contact Company Name:	Not reported
Designated Facility EPA ID:	NJD991291105
Designated Facility Name:	Clean Earth Of North Jersey
Designated Facility Mail Street Number:	105
Designated Facility Mail Street 1:	Not reported
Designated Facility Mail Street 2:	JACOBUS AVE
Designated Facility Mail City:	KEARNY
Designated Facility Mail Zip:	07032
Designated Facility Mail State:	NJ
Designated Facility Location Street Number:	105
Designated Facility Location Street 1:	JACOBUS AVE
Designated Facility Location Street 2:	Not reported
Designated Facility Location City:	KEARNY
Designated Facility Location Zip:	07032
Designated Facility Location State:	NJ
Designated Facility Contact Company Name:	Not reported
Manifest Residue Indicator:	N
Rejection Indicator:	N

Transporter:

Manifest Tracking Number:	007158476GBF
Transporter Line Number:	1
Transporter EPA ID:	NJD003812047
Transporter Name:	Acv Environmental Services Inc.

Waste Line:

Manifest Tracking Number:	007158476GBF
Waste Line Number:	1
U.S. DOT Hazardous Indicator:	Y
U.S. DOT ID Number:	NA3082
U.S. DOT Description:	Na3082, Hazardous Waste, Liquid N.O.S., 9, Pg Iii, Rq
Non-Hazardous Waste Description:	Not reported
Number of Containers:	1
Container Type Code:	TT
Container Type Description:	Cargo tanks (tank trucks)
Waste Quantity:	2000
Quantity Unit of Measure Code:	P
Quantity Unit of Measure Description:	Pounds
Waste Quantity, in Tons:	1
Acute Waste Quantity, in Tons:	0
Non-Acute Waste Quantity, in Tons:	1
Waste Quantity, in Kilograms:	907.03
Acute Waste Quantity, in Kilograms:	0
Non-Acute Waste Quantity, in Kilorgrams:	907.03
Management Method Code:	H110
Management Method Description:	STABILIZATION
Waste Residue Indicator:	N
Quantity Discrepancy Indicator:	N
Waste Type Discrepancy Indicator:	N
Waste Density:	Not reported
Waste Density Unit of Measure Code:	Not reported

CONSOLIDATED EDISON COMPANY OF NY C/O ACV ENVIRO (Continued) **1031973009**

Waste Density Unit of Measure Description:	Not reported
Form Code:	Not reported
Form Code Description:	Not reported
Source Code:	Not reported
Source Code Description:	Not reported
Waste Minimization Code:	Not reported
Waste Minimization Code Description:	Not reported
Consent Number:	Not reported
EPA Waste Indicator:	Y
Federal Waste Codes:	D008
Quantity Haz Kg:	907.03
Quantity Haz Tons:	1
Quantity Non Haz Kg:	0
Quantity Non Haz Tons:	0
State Waste Codes:	NY-T

AF458 **CON EDISON** **E MANIFEST** **1031968632**
SSE **OPP OF 143RD NAVY STR** **N/A**
1/8-1/4 **BROOKLYN, NY 11201**
0.242 mi.
1280 ft. **Site 3 of 3 in cluster AF**

Relative:
Higher

Actual:
25 ft.

E MANIFEST:

Manifest Tracking Number:	006858402GBF
Last Updated Date:	20210823
Shipped Date:	20210811
Received Date:	20210812
Manifest Status:	Signed
Submission Type:	DataImage5Copy
Origin Type:	Service
Generator EPA ID:	NYR000114579
Generator Name:	Con Edison
Generator Location Street Number:	Not reported
Generator Location Street 1:	OPP OF 143RD NAVY STR
Generator Location Street 2:	Not reported
Generator Location City:	BROOKLYN
Generator Location State:	NY
Generator Location Zip:	11201
Generator Mail Street Number:	Not reported
Generator Mail Street 1:	36 BUTLER STREET
Generator Mail Street 2:	Not reported
Generator Mail City:	Elizabeth
Generator Mail Zip:	07206
Generator Mail State:	NJ
Generator Contact Company Name:	Not reported
Designated Facility EPA ID:	NJD991291105
Designated Facility Name:	Clean Earth Of North Jersey
Designated Facility Mail Street Number:	105
Designated Facility Mail Street 1:	Not reported
Designated Facility Mail Street 2:	JACOBUS AVE
Designated Facility Mail City:	KEARNY
Designated Facility Mail Zip:	07032
Designated Facility Mail State:	NJ
Designated Facility Location Street Number:	105
Designated Facility Location Street 1:	JACOBUS AVE
Designated Facility Location Street 2:	Not reported
Designated Facility Location City:	KEARNY
Designated Facility Location Zip:	07032

CON EDISON (Continued) **1031968632**

Designated Facility Location State: NJ
Designated Facility Contact Company Name: Not reported
Manifest Residue Indicator: N
Rejection Indicator: N

Transporter:
Manifest Tracking Number: 006858402GBF
Transporter Line Number: 1
Transporter EPA ID: NJD003812047
Transporter Name: Acv Environmental Services Inc.

Waste Line:
Manifest Tracking Number: 006858402GBF
Waste Line Number: 1
U.S. DOT Hazardous Indicator: Y
U.S. DOT ID Number: NA3082
U.S. DOT Description: Na3082, Hazardous Waste, Liquid N.O.S., 9, Pg Iii, Rq (Lead)
Non-Hazardous Waste Description: Not reported
Number of Containers: 1
Container Type Code: TT
Container Type Description: Cargo tanks (tank trucks)
Waste Quantity: 1500
Quantity Unit of Measure Code: P
Quantity Unit of Measure Description: Pounds
Waste Quantity, in Tons: 0.75
Acute Waste Quantity, in Tons: 0
Non-Acute Waste Quantity, in Tons: 0.75
Waste Quantity, in Kilograms: 680.2725
Acute Waste Quantity, in Kilograms: 0
Non-Acute Waste Quantity, in Kilorgrams: 680.2725
Management Method Code: H110
Management Method Description: STABILIZATION
Waste Residue Indicator: N
Quantity Discrepancy Indicator: N
Waste Type Discrepancy Indicator: N
Waste Density: Not reported
Waste Density Unit of Measure Code: Not reported
Waste Density Unit of Measure Description: Not reported
Form Code: Not reported
Form Code Description: Not reported
Source Code: Not reported
Source Code Description: Not reported
Waste Minimization Code: Not reported
Waste Minimization Code Description: Not reported
Consent Number: Not reported
EPA Waste Indicator: Y
Federal Waste Codes: D008
Quantity Haz Kg: 680.2725
Quantity Haz Tons: 0.75
Quantity Non Haz Kg: 0
Quantity Non Haz Tons: 0
State Waste Codes: NY-T

459
ENE
1/8-1/4
0.243 mi.
1282 ft.

BNYDC INCINERATOR AREA
KENT AVE.
BROOKLYN, NY 11205

NY HSWDS **S108146250**
N/A

Relative:
Lower

Actual:
5 ft.

HSWDS:

Facility ID:	HS2004
Region:	2
Facility Status:	Unknown
Owner Type:	Municipal
Owner:	NYC Economic Development Corp.
Owner Address:	161 Williams St. 16th S
Owner Phone:	(212)312-3752
Operator Type:	Puplic
Operator:	Brooklyn Navy Yard Dev. Cp.
Operator:	Brooklyn Navy Yard Dev. Cp.
Operator Phone:	(718)852-1441
EPA ID:	None
Registry:	Not on NYS Registry of Inactive Haz Waste Disposal Sites
Registry Site ID:	None
RCRA Permitted:	No
Site Code:	Industrial Site
Owner City State:	New York, NY 10038
Operator City State:	Brooklyn, NY 11205
Quadrange:	Brooklyn
Latitude:	40 41 58 N
Longitude:	73 58 35 W
Acres:	13.00
Operator Date:	1785
Close Date:	1965
Completed:	5-other
Active:	No
PCB's Disposed:	Yes
Pesticides Disposed:	No
Metals Disposed:	Yes
Asbestos Disposed:	No
Volatile Organic Compounds Disposed:	Yes
Semi Volatile Organic Compounds Disposed:	Yes
Analytical Info Exists for Air:	Not reported
Analytical Info Exists for Ground:	Groundwater
Analytical Info Exists for Surface:	Not reported
Analytical Info Exists for Sediments:	Not reported
Analytical Info Exists for Surface:	Surface Soil
Analytical Info Exists for Substance:	Subsurface Soil
Analytical Info Exists for Waste:	Not reported
Analytical Info Exists for Leachate:	Not reported
Analytical Info Exists for EP Toxicity:	Not reported
Analytical Info Exists for TCLP:	TCLP
Threat to Environment/Public Health:	Environmental/Public
Surface Water Contamination:	Unknown
Surface Water Body Class:	SC East R.
Groundwater Contamination:	Yes
Groundwater Classification:	Sole
Drinking Water Contamination:	No
Drinking Water Supply is Active:	Yes
Any Known Fish or Wildlife:	No
Hazardous Exposure:	Yes
Site Has Controlled Acess:	Yes

BNYDC INCINERATOR AREA (Continued) **S108146250**

Ambient Air Contamination:	Unknown
Direct Contact:	Yes
EPA Hazardous Ranking System Score:	N/A
Inventory:	F
Nefrap:	F
Mailing:	Not reported
Tax Map No:	Not reported
Qualify:	0
Next Action:	Not reported
Agencies:	Not reported
Air:	Not reported
Building:	Not reported
Site Desc:	Not reported
Drink:	Not reported
Eptox:	Not reported
Fish:	Not reported
Ground:	Not reported
Ground Desc:	Not reported
Hazardous Threat:	Not reported
Haz Threat Desc:	Not reported
Leachate:	Not reported
Preparer:	Not reported
Sediment:	Not reported
Soil:	Not reported
Surface:	Not reported
Status:	Not reported
Surface Soil:	Not reported
Surface:	Not reported
TCLP:	Not reported
Waste:	Not reported

AK460 **NYC BOARD OF EDUCATION PS 307K** **NY LEAD** **S117742178**
North **229 YORK ST** **NY MANIFEST** **N/A**
1/8-1/4 **BROOKLYN, NY 11201** **NY NYC LAND USE**
0.244 mi.
1287 ft. **Site 1 of 3 in cluster AK**

Relative:
Higher

Actual:
39 ft.

NYC LEAD 2:

Name:	P.S. 307 - BROOKLYN
Address:	209 YORK STREET
City,State,Zip:	BROOKLYN, NY
Geographical District:	13
Building Code:	K307
Room:	AUD
Deteriorated Paint:	NO
Presence of LBP:	NA
Stabilization Required:	NA
Stabilization Complete:	NA

Name:	P.S. 307 - BROOKLYN
Address:	209 YORK STREET
City,State,Zip:	BROOKLYN, NY
Geographical District:	13
Building Code:	K307
Room:	100 BR
Deteriorated Paint:	NO
Presence of LBP:	NA
Stabilization Required:	NA

NYC BOARD OF EDUCATION PS 307K (Continued) **S117742178**

Stabilization Complete:	NA
Name:	P.S. 307 - BROOKLYN
Address:	209 YORK STREET
City,State,Zip:	BROOKLYN, NY
Geographical District:	13
Building Code:	K307
Room:	106 BR
Deteriorated Paint:	NO
Presence of LBP:	NA
Stabilization Required:	NA
Stabilization Complete:	NA
Name:	P.S. 307 - BROOKLYN
Address:	209 YORK STREET
City,State,Zip:	BROOKLYN, NY
Geographical District:	13
Building Code:	K307
Room:	108 BR
Deteriorated Paint:	NO
Presence of LBP:	NA
Stabilization Required:	NA
Stabilization Complete:	NA
Name:	P.S. 307 - BROOKLYN
Address:	209 YORK STREET
City,State,Zip:	BROOKLYN, NY
Geographical District:	13
Building Code:	K307
Room:	110 BR
Deteriorated Paint:	NO
Presence of LBP:	NA
Stabilization Required:	NA
Stabilization Complete:	NA
Name:	P.S. 307 - BROOKLYN
Address:	209 YORK STREET
City,State,Zip:	BROOKLYN, NY
Geographical District:	13
Building Code:	K307
Room:	114 BR
Deteriorated Paint:	NO
Presence of LBP:	NA
Stabilization Required:	NA
Stabilization Complete:	NA
Name:	P.S. 307 - BROOKLYN
Address:	209 YORK STREET
City,State,Zip:	BROOKLYN, NY
Geographical District:	13
Building Code:	K307
Room:	116 BR
Deteriorated Paint:	NO
Presence of LBP:	NA
Stabilization Required:	NA
Stabilization Complete:	NA

NYC BOARD OF EDUCATION PS 307K (Continued) **S117742178**

Name:	P.S. 307 - BROOKLYN
Address:	209 YORK STREET
City,State,Zip:	BROOKLYN, NY
Geographical District:	13
Building Code:	K307
Room:	130 BR
Deteriorated Paint:	NO
Presence of LBP:	NA
Stabilization Required:	NA
Stabilization Complete:	NA

Name:	P.S. 307 - BROOKLYN
Address:	209 YORK STREET
City,State,Zip:	BROOKLYN, NY
Geographical District:	13
Building Code:	K307
Room:	132 BR
Deteriorated Paint:	NO
Presence of LBP:	NA
Stabilization Required:	NA
Stabilization Complete:	NA

Name:	P.S. 307 - BROOKLYN
Address:	209 YORK STREET
City,State,Zip:	BROOKLYN, NY
Geographical District:	13
Building Code:	K307
Room:	134 BR
Deteriorated Paint:	NO
Presence of LBP:	NA
Stabilization Required:	NA
Stabilization Complete:	NA

Name:	P.S. 307 - BROOKLYN
Address:	209 YORK STREET
City,State,Zip:	BROOKLYN, NY
Geographical District:	13
Building Code:	K307
Room:	136 BR
Deteriorated Paint:	NO
Presence of LBP:	NA
Stabilization Required:	NA
Stabilization Complete:	NA

Name:	P.S. 307 - BROOKLYN
Address:	209 YORK STREET
City,State,Zip:	BROOKLYN, NY
Geographical District:	13
Building Code:	K307
Room:	202 BR
Deteriorated Paint:	NO
Presence of LBP:	NA
Stabilization Required:	NA
Stabilization Complete:	NA

Name:	P.S. 307 - BROOKLYN
Address:	209 YORK STREET

NYC BOARD OF EDUCATION PS 307K (Continued) **S117742178**

City,State,Zip:	BROOKLYN, NY
Geographical District:	13
Building Code:	K307
Room:	204 BR
Deteriorated Paint:	NO
Presence of LBP:	NA
Stabilization Required:	NA
Stabilization Complete:	NA

Name:	P.S. 307 - BROOKLYN
Address:	209 YORK STREET
City,State,Zip:	BROOKLYN, NY
Geographical District:	13
Building Code:	K307
Room:	206 BR
Deteriorated Paint:	NO
Presence of LBP:	NA
Stabilization Required:	NA
Stabilization Complete:	NA

Name:	P.S. 307 - BROOKLYN
Address:	209 YORK STREET
City,State,Zip:	BROOKLYN, NY
Geographical District:	13
Building Code:	K307
Room:	208 BR
Deteriorated Paint:	NO
Presence of LBP:	NA
Stabilization Required:	NA
Stabilization Complete:	NA

Name:	P.S. 307 - BROOKLYN
Address:	209 YORK STREET
City,State,Zip:	BROOKLYN, NY
Geographical District:	13
Building Code:	K307
Room:	212 BR
Deteriorated Paint:	NO
Presence of LBP:	NA
Stabilization Required:	NA
Stabilization Complete:	NA

Name:	P.S. 307 - BROOKLYN
Address:	209 YORK STREET
City,State,Zip:	BROOKLYN, NY
Geographical District:	13
Building Code:	K307
Room:	214 BR
Deteriorated Paint:	NO
Presence of LBP:	NA
Stabilization Required:	NA
Stabilization Complete:	NA

Name:	P.S. 307 - BROOKLYN
Address:	209 YORK STREET
City,State,Zip:	BROOKLYN, NY
Geographical District:	13

NYC BOARD OF EDUCATION PS 307K (Continued) **S117742178**

Building Code:	K307
Room:	242 BR
Deteriorated Paint:	NO
Presence of LBP:	NA
Stabilization Required:	NA
Stabilization Complete:	NA

Name:	P.S. 307 - BROOKLYN
Address:	209 YORK STREET
City,State,Zip:	BROOKLYN, NY
Geographical District:	13
Building Code:	K307
Room:	250/252-LIBRARY
Deteriorated Paint:	NO
Presence of LBP:	NA
Stabilization Required:	NA
Stabilization Complete:	NA

Name:	P.S. 307 - BROOKLYN
Address:	209 YORK STREET
City,State,Zip:	BROOKLYN, NY
Geographical District:	13
Building Code:	K307
Room:	308 BR
Deteriorated Paint:	NO
Presence of LBP:	NA
Stabilization Required:	NA
Stabilization Complete:	NA

Name:	P.S. 307 - BROOKLYN
Address:	209 YORK STREET
City,State,Zip:	BROOKLYN, NY
Geographical District:	13
Building Code:	K307
Room:	312 BR
Deteriorated Paint:	NO
Presence of LBP:	NA
Stabilization Required:	NA
Stabilization Complete:	NA

Name:	P.S. 307 - BROOKLYN
Address:	209 YORK STREET
City,State,Zip:	BROOKLYN, NY
Geographical District:	13
Building Code:	K307
Room:	338 BR
Deteriorated Paint:	NO
Presence of LBP:	NA
Stabilization Required:	NA
Stabilization Complete:	NA

Name:	P.S. 307 - BROOKLYN
Address:	209 YORK STREET
City,State,Zip:	BROOKLYN, NY
Geographical District:	13
Building Code:	K307
Room:	344 BR

NYC BOARD OF EDUCATION PS 307K (Continued) **S117742178**

Deteriorated Paint:	NO
Presence of LBP:	NA
Stabilization Required:	NA
Stabilization Complete:	NA
Name:	P.S. 307 - BROOKLYN
Address:	209 YORK STREET
City,State,Zip:	BROOKLYN, NY
Geographical District:	13
Building Code:	K307
Room:	238 BR
Deteriorated Paint:	NO
Presence of LBP:	NA
Stabilization Required:	NA
Stabilization Complete:	NA
Name:	P.S. 307 - BROOKLYN
Address:	209 YORK STREET
City,State,Zip:	BROOKLYN, NY
Geographical District:	13
Building Code:	K307
Room:	1st Floor - GYM
Deteriorated Paint:	NO
Presence of LBP:	NA
Stabilization Required:	NA
Stabilization Complete:	NA
Name:	P.S. 307 - BROOKLYN
Address:	209 YORK STREET
City,State,Zip:	BROOKLYN, NY
Geographical District:	13
Building Code:	K307
Room:	CAF
Deteriorated Paint:	NO
Presence of LBP:	NA
Stabilization Required:	NA
Stabilization Complete:	NA
Name:	P.S. 307 - BROOKLYN
Address:	209 YORK STREET
City,State,Zip:	BROOKLYN, NY
Geographical District:	13
Building Code:	K307
Room:	106
Deteriorated Paint:	NO
Presence of LBP:	NA
Stabilization Required:	NA
Stabilization Complete:	NA
Name:	P.S. 307 - BROOKLYN
Address:	209 YORK STREET
City,State,Zip:	BROOKLYN, NY
Geographical District:	13
Building Code:	K307
Room:	108
Deteriorated Paint:	NO
Presence of LBP:	NA

NYC BOARD OF EDUCATION PS 307K (Continued) **S117742178**

Stabilization Required:	NA
Stabilization Complete:	NA
Name:	P.S. 307 - BROOKLYN
Address:	209 YORK STREET
City,State,Zip:	BROOKLYN, NY
Geographical District:	13
Building Code:	K307
Room:	116
Deteriorated Paint:	NO
Presence of LBP:	NA
Stabilization Required:	NA
Stabilization Complete:	NA
Name:	P.S. 307 - BROOKLYN
Address:	209 YORK STREET
City,State,Zip:	BROOKLYN, NY
Geographical District:	13
Building Code:	K307
Room:	130
Deteriorated Paint:	NO
Presence of LBP:	NA
Stabilization Required:	NA
Stabilization Complete:	NA
Name:	P.S. 307 - BROOKLYN
Address:	209 YORK STREET
City,State,Zip:	BROOKLYN, NY
Geographical District:	13
Building Code:	K307
Room:	132
Deteriorated Paint:	NO
Presence of LBP:	NA
Stabilization Required:	NA
Stabilization Complete:	NA
Name:	P.S. 307 - BROOKLYN
Address:	209 YORK STREET
City,State,Zip:	BROOKLYN, NY
Geographical District:	13
Building Code:	K307
Room:	134
Deteriorated Paint:	NO
Presence of LBP:	NA
Stabilization Required:	NA
Stabilization Complete:	NA
Name:	P.S. 307 - BROOKLYN
Address:	209 YORK STREET
City,State,Zip:	BROOKLYN, NY
Geographical District:	13
Building Code:	K307
Room:	136
Deteriorated Paint:	NO
Presence of LBP:	NA
Stabilization Required:	NA
Stabilization Complete:	NA

NYC BOARD OF EDUCATION PS 307K (Continued) **S117742178**

Name:	P.S. 307 - BROOKLYN
Address:	209 YORK STREET
City,State,Zip:	BROOKLYN, NY
Geographical District:	13
Building Code:	K307
Room:	Not reported
Deteriorated Paint:	NO
Presence of LBP:	NA
Stabilization Required:	NA
Stabilization Complete:	NA

Name:	P.S. 307 - BROOKLYN
Address:	209 YORK STREET
City,State,Zip:	BROOKLYN, NY
Geographical District:	13
Building Code:	K307
Room:	202
Deteriorated Paint:	NO
Presence of LBP:	NA
Stabilization Required:	NA
Stabilization Complete:	NA

Name:	P.S. 307 - BROOKLYN
Address:	209 YORK STREET
City,State,Zip:	BROOKLYN, NY
Geographical District:	13
Building Code:	K307
Room:	204
Deteriorated Paint:	NO
Presence of LBP:	NA
Stabilization Required:	NA
Stabilization Complete:	NA

Name:	P.S. 307 - BROOKLYN
Address:	209 YORK STREET
City,State,Zip:	BROOKLYN, NY
Geographical District:	13
Building Code:	K307
Room:	214
Deteriorated Paint:	NO
Presence of LBP:	NA
Stabilization Required:	NA
Stabilization Complete:	NA

Name:	P.S. 307 - BROOKLYN
Address:	209 YORK STREET
City,State,Zip:	BROOKLYN, NY
Geographical District:	13
Building Code:	K307
Room:	Not reported
Deteriorated Paint:	NO
Presence of LBP:	NA
Stabilization Required:	NA
Stabilization Complete:	NA

Name:	P.S. 307 - BROOKLYN
Address:	209 YORK STREET

NYC BOARD OF EDUCATION PS 307K (Continued) **S117742178**

City,State,Zip:	BROOKLYN, NY
Geographical District:	13
Building Code:	K307
Room:	100
Deteriorated Paint:	NO
Presence of LBP:	NA
Stabilization Required:	NA
Stabilization Complete:	NA

Name:	P.S. 307 - BROOKLYN
Address:	209 YORK STREET
City,State,Zip:	BROOKLYN, NY
Geographical District:	13
Building Code:	K307
Room:	206
Deteriorated Paint:	NO
Presence of LBP:	NA
Stabilization Required:	NA
Stabilization Complete:	NA

NY MANIFEST:

EPA ID:	NYR000011296
Country:	USA
Name:	Nyc Board Of Education Ps 307k
Address:	229 YORK ST
Address 2:	Not reported
City,State,Zip:	BROOKLYN, NY 11201
Zip 4:	Not reported
Location Address 1:	209 YORK STREET
Location Address 2:	Not reported
Location City,State,Zip:	BROOKLYN, NY 11201
Location Zip 4:	Not reported
Facility Status:	Not reported
Total Tanks:	Not reported
Code:	BP

Mailing:

Mailing Name:	Nyc Board Of Education Ps 307k
Mailing Contact:	Jack Brucculeri
Mailing Address 1:	28-11 QUEENS PLAZA NORTH
Mailing Address 2:	Not reported
Mailing City,State,Zip:	LONG ISLAND CITY, NY 11101
Mailing Zip 4:	Not reported
Mailing Country:	USA
Mailing Phone:	7183495660

Manifest Data:

Document ID:	Not reported
Manifest Status:	Not reported
Trans1 State ID:	NJD080631369
Year:	2018
Trans2 State ID:	Not reported
Generator Ship Date:	09/25/2014
Trans1 Recv Date:	09/25/2014
Trans2 Recv Date:	Not reported
TSD Site Recv Date:	10/01/2014
Part A Recv Date:	Not reported

NYC BOARD OF EDUCATION PS 307K (Continued) **S117742178**

Part B Recv Date:	Not reported
Generator EPA ID:	NYR000011296
Trans1 EPA ID:	Not reported
Trans2 EPA ID:	Not reported
TSDF ID 1:	MAC300017498
TSDF ID 2:	Not reported
Manifest Tracking Number:	000646462VES
Import Indicator:	N
Export Indicator:	N
Discr Quantity Indicator:	N
Discr Type Indicator:	N
Discr Residue Indicator:	N
Discr Partial Reject Indicator:	N
Discr Full Reject Indicator:	N
Manifest Ref Number:	Not reported
Alt Facility RCRA ID:	Not reported
Alt Facility Sign Date:	Not reported
MGMT Method Type Code:	H141
Waste Code a:	B007
Waste Code b:	Not reported
Waste Code c:	Not reported
Waste Code e:	Not reported
Waste Code f:	Not reported
Waste Code g:	Not reported
Waste Code 1:	Not reported
Waste Code 2:	Not reported
Waste Code 3:	Not reported
Waste Code 4:	Not reported
Waste Code 5:	Not reported
Waste Code 6:	Not reported
Quantity:	1091
Units:	Kilograms
Number of Containers:	5
Container Type:	Metal drums, barrels, kegs
Handling Method:	Landfill
Specific Gravity:	1
Document ID:	Not reported
Manifest Status:	Not reported
Trans1 State ID:	NJD080631369
Year:	2018
Trans2 State ID:	Not reported
Generator Ship Date:	11/15/2014
Trans1 Recv Date:	11/15/2014
Trans2 Recv Date:	Not reported
TSD Site Recv Date:	11/18/2014
Part A Recv Date:	Not reported
Part B Recv Date:	Not reported
Generator EPA ID:	NYR000011296
Trans1 EPA ID:	Not reported
Trans2 EPA ID:	Not reported
TSDF ID 1:	MAC300017498
TSDF ID 2:	Not reported
Manifest Tracking Number:	000975714VES
Import Indicator:	N
Export Indicator:	N
Discr Quantity Indicator:	Y

NYC BOARD OF EDUCATION PS 307K (Continued) **S117742178**

Discr Type Indicator:	N
Discr Residue Indicator:	N
Discr Partial Reject Indicator:	N
Discr Full Reject Indicator:	N
Manifest Ref Number:	Not reported
Alt Facility RCRA ID:	Not reported
Alt Facility Sign Date:	Not reported
MGMT Method Type Code:	H141
Waste Code a:	B007
Waste Code b:	Not reported
Waste Code c:	Not reported
Waste Code e:	Not reported
Waste Code f:	Not reported
Waste Code g:	Not reported
Waste Code 1:	Not reported
Waste Code 2:	Not reported
Waste Code 3:	Not reported
Waste Code 4:	Not reported
Waste Code 5:	Not reported
Waste Code 6:	Not reported
Quantity:	65
Units:	Kilograms
Number of Containers:	1
Container Type:	Metal drums, barrels, kegs
Handling Method:	Landfill
Specific Gravity:	1

Document ID:	Not reported
Manifest Status:	Not reported
Trans1 State ID:	NYR000081661
Year:	2018
Trans2 State ID:	NJD080631369
Generator Ship Date:	11/09/2013
Trans1 Recv Date:	11/09/2013
Trans2 Recv Date:	11/15/2013
TSD Site Recv Date:	11/18/2013
Part A Recv Date:	Not reported
Part B Recv Date:	Not reported
Generator EPA ID:	NYR000011296
Trans1 EPA ID:	Not reported
Trans2 EPA ID:	Not reported
TSDF ID 1:	NJD980536593
TSDF ID 2:	Not reported
Manifest Tracking Number:	000097280JJK
Import Indicator:	N
Export Indicator:	N
Discr Quantity Indicator:	N
Discr Type Indicator:	N
Discr Residue Indicator:	N
Discr Partial Reject Indicator:	N
Discr Full Reject Indicator:	N
Manifest Ref Number:	Not reported
Alt Facility RCRA ID:	Not reported
Alt Facility Sign Date:	Not reported
MGMT Method Type Code:	H141
Waste Code a:	B004
Waste Code b:	Not reported

NYC BOARD OF EDUCATION PS 307K (Continued) **S117742178**

Waste Code c:	Not reported
Waste Code e:	Not reported
Waste Code f:	Not reported
Waste Code g:	Not reported
Waste Code 1:	Not reported
Waste Code 2:	Not reported
Waste Code 3:	Not reported
Waste Code 4:	Not reported
Waste Code 5:	Not reported
Waste Code 6:	Not reported
Quantity:	45
Units:	Kilograms
Number of Containers:	1
Container Type:	Metal drums, barrels, kegs
Handling Method:	Recycle
Specific Gravity:	1

Document ID:	NYG0587106
Manifest Status:	Not reported
Trans1 State ID:	PD1011NY
Year:	1998
Trans2 State ID:	Not reported
Generator Ship Date:	06/23/1998
Trans1 Recv Date:	06/23/1998
Trans2 Recv Date:	Not reported
TSD Site Recv Date:	06/29/1998
Part A Recv Date:	Not reported
Part B Recv Date:	Not reported
Generator EPA ID:	NYR000011296
Trans1 EPA ID:	NYD077444263
Trans2 EPA ID:	Not reported
TSDF ID 1:	NYD077444263
TSDF ID 2:	Not reported
Manifest Tracking Number:	Not reported
Import Indicator:	Not reported
Export Indicator:	Not reported
Discr Quantity Indicator:	Not reported
Discr Type Indicator:	Not reported
Discr Residue Indicator:	Not reported
Discr Partial Reject Indicator:	Not reported
Discr Full Reject Indicator:	Not reported
Manifest Ref Number:	Not reported
Alt Facility RCRA ID:	Not reported
Alt Facility Sign Date:	Not reported
MGMT Method Type Code:	Not reported
Waste Code 1:	Barium
Waste Code 2:	Not reported
Waste Code 3:	Not reported
Waste Code 4:	Not reported
Waste Code 5:	Not reported
Waste Code 6:	Not reported
Quantity:	00015
Units:	Pounds
Number of Containers:	001
Container Type:	Fiberboard or plastic drums, barrels, kegs
Handling Method:	Burn
Specific Gravity:	01.00

NYC BOARD OF EDUCATION PS 307K (Continued) **S117742178**

Waste Code 7:	Ignitable Waste
Waste Code 8:	Not reported
Waste Code:	Not reported
Waste Code 10:	Not reported
Waste Code 11:	Not reported
Quantity:	00020
Units:	Pounds
Number of Containers:	001
Container Type:	Fiberboard or plastic drums, barrels, kegs
Handling Method:	Burn
Specific Gravity:	01.00
Document ID:	NYG0587115
Manifest Status:	Not reported
Trans1 State ID:	PD1011NY
Year:	1998
Trans2 State ID:	Not reported
Generator Ship Date:	06/23/1998
Trans1 Recv Date:	06/23/1998
Trans2 Recv Date:	Not reported
TSD Site Recv Date:	06/29/1998
Part A Recv Date:	Not reported
Part B Recv Date:	Not reported
Generator EPA ID:	NYR000011296
Trans1 EPA ID:	NYD077444263
Trans2 EPA ID:	Not reported
TSDF ID 1:	NYD077444263
TSDF ID 2:	Not reported
Manifest Tracking Number:	Not reported
Import Indicator:	Not reported
Export Indicator:	Not reported
Discr Quantity Indicator:	Not reported
Discr Type Indicator:	Not reported
Discr Residue Indicator:	Not reported
Discr Partial Reject Indicator:	Not reported
Discr Full Reject Indicator:	Not reported
Manifest Ref Number:	Not reported
Alt Facility RCRA ID:	Not reported
Alt Facility Sign Date:	Not reported
MGMT Method Type Code:	Not reported
Waste Code 1:	Methanol (I) (Or) Methyl Alcohol (I)
Waste Code 2:	Not reported
Waste Code 3:	Not reported
Waste Code 4:	Not reported
Waste Code 5:	Not reported
Waste Code 6:	Not reported
Quantity:	00035
Units:	Pounds
Number of Containers:	001
Container Type:	Metal drums, barrels, kegs
Handling Method:	Burn
Specific Gravity:	01.00
Waste Code 7:	Corrosive Waste
Waste Code 8:	Not reported
Waste Code:	Not reported
Waste Code 10:	Not reported
Waste Code 11:	Not reported

NYC BOARD OF EDUCATION PS 307K (Continued) **S117742178**

Quantity:	00025
Units:	Pounds
Number of Containers:	001
Container Type:	Fiberboard or plastic drums, barrels, kegs
Handling Method:	Treat
Specific Gravity:	01.00
Waste Code 12:	Corrosive Waste
Waste Code 13:	Not reported
Waste Code 14:	Not reported
Waste Code 15:	Not reported
Waste Code 16:	Not reported
Quantity:	00075
Units:	Pounds
Number of Containers:	001
Container Type:	Fiberboard or plastic drums, barrels, kegs
Handling Method:	Treat
Specific Gravity:	01.00
Waste Code 17:	Ignitable Waste
Waste Code 18:	Not reported
Waste Code 19:	Not reported
Waste Code 20:	Not reported
Waste Code 21:	Not reported
Quantity:	00008
Units:	Pounds
Number of Containers:	001
Container Type:	Fiberboard or plastic drums, barrels, kegs
Handling Method:	Burn
Specific Gravity:	01.00

Document ID:	NJA2116678
Manifest Status:	Not reported
Trans1 State ID:	50082
Year:	1995
Trans2 State ID:	S6993
Generator Ship Date:	08/12/1995
Trans1 Recv Date:	08/12/1995
Trans2 Recv Date:	10/26/1995
TSD Site Recv Date:	10/27/1995
Part A Recv Date:	Not reported
Part B Recv Date:	Not reported
Generator EPA ID:	NYR000011296
Trans1 EPA ID:	NY0000551218
Trans2 EPA ID:	NJD980772768
TSDF ID 1:	NJD991291105
TSDF ID 2:	Not reported
Manifest Tracking Number:	Not reported
Import Indicator:	Not reported
Export Indicator:	Not reported
Discr Quantity Indicator:	Not reported
Discr Type Indicator:	Not reported
Discr Residue Indicator:	Not reported
Discr Partial Reject Indicator:	Not reported
Discr Full Reject Indicator:	Not reported
Manifest Ref Number:	Not reported
Alt Facility RCRA ID:	Not reported
Alt Facility Sign Date:	Not reported
MGMT Method Type Code:	Not reported

NYC BOARD OF EDUCATION PS 307K (Continued) **S117742178**

Waste Code 1:	Lead
Waste Code 2:	Not reported
Waste Code 3:	Not reported
Waste Code 4:	Not reported
Waste Code 5:	Not reported
Waste Code 6:	Not reported
Quantity:	00100
Units:	Pounds
Number of Containers:	001
Container Type:	Metal drums, barrels, kegs
Handling Method:	Landfill
Specific Gravity:	01.00

NYC LAND USE:

Name:	Not reported
Address:	209 YORK STREET
City,State,Zip:	BROOKLYN, NY 11201
Latitude:	40.7017680
Longitude:	-73.9817112
Type Of Ownership Code:	C
Owner Name:	NYC DEPARTMENT OF EDUCATION
Borough:	BK
Tax Block:	56
Tax Lot:	7
Community District:	302
Census Tract 2020:	3002100
Census Block 2020:	30021003013
Census Tract 2010:	21
Census Block 2010:	3019
School District:	13
City Council District:	33
Fire Company:	L118
Police Precinct:	84
Health Center District:	36
Health Area:	1000
Sanitation District Boro:	3
Sanitation District Number:	02
Sanitation Subsection:	1B
Zoning District 1:	R6A: Residential Districts
Zoning District 2:	Not reported
Zoning District 3:	Not reported
Zoning District 4:	Not reported
Commercial Overlay 1:	C2-4
Commercial Overlay 2:	Not reported
Special Purpose District 1:	Not reported
Special Purpose District 2:	Not reported
Special Purpose District 3:	Not reported
Limited Height District:	Not reported
Spill Boundary Indicator:	N
Building Class:	W1: Educational Structures - Public Elementary, Junior Or Senior High
Land Use Category:	Public Facilities & Institutions
Number Of Easements:	2
Lot Area:	82500
Total Building Floor Area:	94594
Commercial Floor Area:	94594
Residential Floor Area:	0

NYC BOARD OF EDUCATION PS 307K (Continued) **S117742178**

Office Floor Area:	0
Retail Floor Area:	0
Garage Floor Area:	0
Storage Floor Area:	0
Factory Floor Area:	0
Other Floor Area:	94594
Total Building Floor Area Source Code:	2
Number Of Buildings:	1
Number Of Floors:	3.0000000
Residential Units:	0
Total Units:	0
Lot Frontage:	10.0000000
Lot Depth:	276.0000000
Building Frontage:	198.0000000
Building Depth:	181.0000000
Extension Code:	N
Proximity Code:	0
Irregular Lot Code:	Y
Lot Type:	5
Basement Type/Grade:	0
Assessed Land Value:	1449000.00000
Assessed Total Value:	10692000.00000
Exempt Total Value:	10692000.00000
Year Built:	1966
Year Altered 1:	0
Year Altered 2:	0
Historic District Name:	Not reported
Landmark Status:	Not reported
Built Floor Area Ratio:	1.15000000000
Maximum Allowable Residential Far:	3.00000000000
Maximum Allowable Commercial Far:	0.00000000000
Maximum Allowable Community Facility Far:	3.00000000000
Boro Code:	3
Borough, Tax Block and Lot:	3000560007.00000000
Condominium Number:	Not reported
Census Tract 2:	0021
X Coordinate:	989321
Y Coordinate:	194950
Zoning Map #:	12d
Zoning Map Code:	Not reported
Sanborn Map #:	302 010
Tax Map #:	30101
E-designation Number:	Not reported
Apportionment BBL:	Not reported
Apportionment Date:	Not reported
Pluto DTM Base Map Indicator:	1
2007 Flood Insurance Rate Map Indicator:	Not reported
2015 Preliminary Flood Insurance Rate Map Indicator:	Not reported
Version Number:	25v2.1
Changed By DCP:	t

AK461 **PS 307K** **RCRA-SQG** **1004759487**
North **209 YORK STREET** **E MANIFEST** **NYR000011296**
1/8-1/4 **BROOKLYN, NY 11201**
0.244 mi.
1287 ft. **Site 2 of 3 in cluster AK**

Relative: **Higher**
Actual: **39 ft.**

RCRA Listings:

Date Form Received by Agency:		20131029
Handler Name:		Nyc Dept Of Education - Ps 307k
Handler Address:		York St
Handler City,State,Zip:		BROOKLYN, NY 11201
EPA ID:		NYR000011296
Contact Name:		ALEXANDER LEMPERT
Contact Address:		THOMSON AVE
Contact City,State,Zip:		LONG ISLAND CITY, NY 11101
Contact Telephone:		718-472-8501
Contact Fax:		718-472-8500
Contact Email:		ALEMPERT@NYCSCA.ORG
Contact Title:		DIRECTOR
EPA Region:		02
Land Type:		Municipal
Federal Waste Generator Description:		Small Quantity Generator
Non-Notifier:		Not reported
Biennial Report Cycle:		Not reported
Accessibility:		Not reported
Active Site Indicator:		Handler Activities
State District Owner:		Ny
State District:		NYSDEC R2
Mailing Address:		THOMSON AVE
Mailing City,State,Zip:		LONG ISLAND CITY, NY 11101
Owner Name:	Nyc Dept Of Education	
Owner Type:		Municipal
Operator Name:	Nyc Dept Of School Facilities	
Operator Type:		Municipal
Short-Term Generator Activity:		No
Importer Activity:		No
Mixed Waste Generator:		No
Transporter Activity:		No
Transfer Facility Activity:		No
Recycler Activity with Storage:		No
Small Quantity On-Site Burner Exemption:		No
Smelting Melting and Refining Furnace Exemption:		No
Underground Injection Control:		No
Off-Site Waste Receipt:		No
Universal Waste Indicator:		No
Universal Waste Destination Facility:		No
Federal Universal Waste:		No
Active Site State-Reg Handler:		---
Federal Facility Indicator:		Not reported
Hazardous Secondary Material Indicator:		N
Sub-Part K Indicator:		Not reported
2018 GPRA Permit Baseline:		Not on the Baseline
2018 GPRA Renewals Baseline:		Not on the Baseline
202 GPRA Corrective Action Baseline:		No
Subject to Corrective Action Universe:		No
Non-TSDFs Where RCRA CA has Been Imposed Universe:		No
Corrective Action Priority Ranking:		No NCAPS ranking
Environmental Control Indicator:		No
Institutional Control Indicator:		No

PS 307K (Continued) **1004759487**

Human Exposure Controls Indicator:	N/A
Groundwater Controls Indicator:	N/A
Significant Non-Complier Universe:	No
Unaddressed Significant Non-Complier Universe:	No
Addressed Significant Non-Complier Universe:	No
Significant Non-Complier With a Compliance Schedule Universe:	No
Financial Assurance Required:	Not reported
Handler Date of Last Change:	20131031
Recognized Trader-Importer:	No
Recognized Trader-Exporter:	No
Importer of Spent Lead Acid Batteries:	No
Exporter of Spent Lead Acid Batteries:	No
Recycler Activity Without Storage:	No
Manifest Broker:	No
Sub-Part P Indicator:	No

Hazardous Waste Summary:

Waste Code:	D000
Waste Description:	Not Defined
Waste Code:	D008
Waste Description:	Lead

Handler - Owner Operator:

Owner/Operator Indicator:	Owner
Owner/Operator Name: NYC DEPT OF EDUCATION	
Legal Status:	Municipal
Date Became Current:	19650112
Date Ended Current:	Not reported
Owner/Operator Address:	30-30 THOMSON AVE
Owner/Operator City,State,Zip:	LONG ISLAND CITY, NY 11101
Owner/Operator Telephone:	718-472-8501
Owner/Operator Telephone Ext:	Not reported
Owner/Operator Fax:	Not reported
Owner/Operator Email:	Not reported
Owner/Operator Indicator:	Owner
Owner/Operator Name: NYC BOARD OF EDUCATION	
Legal Status:	Municipal
Date Became Current:	Not reported
Date Ended Current:	Not reported
Owner/Operator Address:	28-11 QUEENS PLZ N
Owner/Operator City,State,Zip:	LONG ISLAND CITY, NY 11101
Owner/Operator Telephone:	718-349-5600
Owner/Operator Telephone Ext:	Not reported
Owner/Operator Fax:	Not reported
Owner/Operator Email:	Not reported
Owner/Operator Indicator:	Operator
Owner/Operator Name: NYC DEPT OF SCHOOL FACILITIES	
Legal Status:	Municipal
Date Became Current:	19650112
Date Ended Current:	Not reported
Owner/Operator Address:	Not reported
Owner/Operator City,State,Zip:	Not reported

PS 307K (Continued) **1004759487**

Owner/Operator Telephone: Not reported
Owner/Operator Telephone Ext: Not reported
Owner/Operator Fax: Not reported
Owner/Operator Email: Not reported

Owner/Operator Indicator: Owner
Owner/Operator Name: NYC BOARD OF EDUCATION
Legal Status: Municipal
Date Became Current: Not reported
Date Ended Current: Not reported
Owner/Operator Address: 28-11 QUEENS PLZ N
Owner/Operator City,State,Zip: LONG ISLAND CITY, NY 11101
Owner/Operator Telephone: 718-349-5600
Owner/Operator Telephone Ext: Not reported
Owner/Operator Fax: Not reported
Owner/Operator Email: Not reported

Owner/Operator Indicator: Operator
Owner/Operator Name: NYC BOARD OF EDUCATION
Legal Status: Municipal
Date Became Current: Not reported
Date Ended Current: Not reported
Owner/Operator Address: 28-11 QUEENS PLZ N
Owner/Operator City,State,Zip: LONG ISLAND CITY, NY 11101
Owner/Operator Telephone: 718-349-5600
Owner/Operator Telephone Ext: Not reported
Owner/Operator Fax: Not reported
Owner/Operator Email: Not reported

Historic Generators:
Receive Date: 20060101
Handler Name: NYC BD OF ED - PUBLIC SCHOOL 307 BKLYN
Federal Waste Generator Description: Not a generator, verified
State District Owner: Ny
Large Quantity Handler of Universal Waste: No
Recognized Trader Importer: No
Recognized Trader Exporter: No
Spent Lead Acid Battery Importer: No
Spent Lead Acid Battery Exporter: No
Current Record: No
Non Storage Recycler Activity: Not reported
Electronic Manifest Broker: Not reported

Receive Date: 20070101
Handler Name: NYC BD OF ED - PUBLIC SCHOOL 307 BKLYN
Federal Waste Generator Description: Not a generator, verified
State District Owner: Ny
Large Quantity Handler of Universal Waste: No
Recognized Trader Importer: No
Recognized Trader Exporter: No
Spent Lead Acid Battery Importer: No
Spent Lead Acid Battery Exporter: No
Current Record: No
Non Storage Recycler Activity: Not reported
Electronic Manifest Broker: Not reported

Receive Date: 19950810

PS 307K (Continued) **1004759487**

Handler Name: NYC BD OF ED - PUBLIC SCHOOL 307 BKLYN
Federal Waste Generator Description: Very Small Quantity Generator (formerly Conditionally-Exempt Small Quantity Generator
State District Owner: Ny
Large Quantity Handler of Universal Waste: No
Recognized Trader Importer: No
Recognized Trader Exporter: No
Spent Lead Acid Battery Importer: No
Spent Lead Acid Battery Exporter: No
Current Record: No
Non Storage Recycler Activity: Not reported
Electronic Manifest Broker: Not reported

Receive Date: 20131029
Handler Name: NYC DEPT OF EDUCATION - PS 307K
Federal Waste Generator Description: Small Quantity Generator
State District Owner: Ny
Large Quantity Handler of Universal Waste: No
Recognized Trader Importer: No
Recognized Trader Exporter: No
Spent Lead Acid Battery Importer: No
Spent Lead Acid Battery Exporter: No
Current Record: Yes
Non Storage Recycler Activity: Not reported
Electronic Manifest Broker: Not reported

List of NAICS Codes and Descriptions:
NAICS Code: 61111
NAICS Description: Elementary And Secondary Schools

Has the Facility Received Notices of Violations:
Found Violation: Yes
Agency Which Determined Violation: State
Violation Short Description: Universal Waste - Small Quantity Handlers
Date Violation was Determined: 20150324
Actual Return to Compliance Date: 20150928
Return to Compliance Qualifier: Unverifiable
Violation Responsible Agency: State
Scheduled Compliance Date: Not reported
Enforcement Identifier: 001
Date of Enforcement Action: 20150421
Enforcement Responsible Agency: State
Enforcement Docket Number: Not reported
Enforcement Attorney: Not reported
Corrective Action Component: No
Appeal Initiated Date: Not reported
Appeal Resolution Date: Not reported
Disposition Status Date: Not reported
Disposition Status: Not reported
Disposition Status Description: Not reported
Consent/Final Order Sequence Number:Not reported
Consent/Final Order Respondent Name: Not reported
Consent/Final Order Lead Agency: Not reported
Enforcement Type: WRITTEN INFORMAL
Enforcement Responsible Person: NYCMK
Enforcement Responsible Sub-Organization: R2

PS 307K (Continued) **1004759487**

SEP Sequence Number: Not reported
SEP Expenditure Amount: Not reported
SEP Scheduled Completion Date: Not reported
SEP Actual Date: Not reported
SEP Defaulted Date: Not reported
SEP Type: Not reported
SEP Type Description: Not reported
Proposed Amount: Not reported
Final Monetary Amount: Not reported
Paid Amount: Not reported
Final Count: Not reported
Final Amount: Not reported

Found Violation: Yes
Agency Which Determined Violation: State
Violation Short Description: Universal Waste - Small Quantity Handlers
Date Violation was Determined: 20150324
Actual Return to Compliance Date: 20150928
Return to Compliance Qualifier: Documented
Violation Responsible Agency: State
Scheduled Compliance Date: Not reported
Enforcement Identifier: 001
Date of Enforcement Action: 20150421
Enforcement Responsible Agency: State
Enforcement Docket Number: Not reported
Enforcement Attorney: Not reported
Corrective Action Component: No
Appeal Initiated Date: Not reported
Appeal Resolution Date: Not reported
Disposition Status Date: Not reported
Disposition Status: Not reported
Disposition Status Description: Not reported
Consent/Final Order Sequence Number: Not reported
Consent/Final Order Respondent Name: Not reported
Consent/Final Order Lead Agency: Not reported
Enforcement Type: WRITTEN INFORMAL
Enforcement Responsible Person: NYCMK
Enforcement Responsible Sub-Organization: R2
SEP Sequence Number: Not reported
SEP Expenditure Amount: Not reported
SEP Scheduled Completion Date: Not reported
SEP Actual Date: Not reported
SEP Defaulted Date: Not reported
SEP Type: Not reported
SEP Type Description: Not reported
Proposed Amount: Not reported
Final Monetary Amount: Not reported
Paid Amount: Not reported
Final Count: Not reported
Final Amount: Not reported

Found Violation: Yes
Agency Which Determined Violation: State
Violation Short Description: Universal Waste - Small Quantity Handlers
Date Violation was Determined: 20150324
Actual Return to Compliance Date: 20150324
Return to Compliance Qualifier: Observed

PS 307K (Continued) **1004759487**

Violation Responsible Agency: State
Scheduled Compliance Date: Not reported
Enforcement Identifier: 001
Date of Enforcement Action: 20150421
Enforcement Responsible Agency: State
Enforcement Docket Number: Not reported
Enforcement Attorney: Not reported
Corrective Action Component: No
Appeal Initiated Date: Not reported
Appeal Resolution Date: Not reported
Disposition Status Date: Not reported
Disposition Status: Not reported
Disposition Status Description: Not reported
Consent/Final Order Sequence Number:Not reported
Consent/Final Order Respondent Name: Not reported
Consent/Final Order Lead Agency: Not reported
Enforcement Type: WRITTEN INFORMAL
Enforcement Responsible Person: NYCMK
Enforcement Responsible Sub-Organization: R2
SEP Sequence Number: Not reported
SEP Expenditure Amount: Not reported
SEP Scheduled Completion Date: Not reported
SEP Actual Date: Not reported
SEP Defaulted Date: Not reported
SEP Type: Not reported
SEP Type Description: Not reported
Proposed Amount: Not reported
Final Monetary Amount: Not reported
Paid Amount: Not reported
Final Count: Not reported
Final Amount: Not reported

Found Violation: Yes
Agency Which Determined Violation: State
Violation Short Description: Listing - General
Date Violation was Determined: 20150324
Actual Return to Compliance Date: 20150921
Return to Compliance Qualifier: Documented
Violation Responsible Agency: State
Scheduled Compliance Date: Not reported
Enforcement Identifier: 001
Date of Enforcement Action: 20150421
Enforcement Responsible Agency: State
Enforcement Docket Number: Not reported
Enforcement Attorney: Not reported
Corrective Action Component: No
Appeal Initiated Date: Not reported
Appeal Resolution Date: Not reported
Disposition Status Date: Not reported
Disposition Status: Not reported
Disposition Status Description: Not reported
Consent/Final Order Sequence Number:Not reported
Consent/Final Order Respondent Name: Not reported
Consent/Final Order Lead Agency: Not reported
Enforcement Type: WRITTEN INFORMAL
Enforcement Responsible Person: NYCMK
Enforcement Responsible Sub-Organization: R2

PS 307K (Continued) **1004759487**

SEP Sequence Number: Not reported
SEP Expenditure Amount: Not reported
SEP Scheduled Completion Date: Not reported
SEP Actual Date: Not reported
SEP Defaulted Date: Not reported
SEP Type: Not reported
SEP Type Description: Not reported
Proposed Amount: Not reported
Final Monetary Amount: Not reported
Paid Amount: Not reported
Final Count: Not reported
Final Amount: Not reported

Found Violation: Yes
Agency Which Determined Violation: State
Violation Short Description: Universal Waste - Small Quantity Handlers
Date Violation was Determined: 20150324
Actual Return to Compliance Date: 20150928
Return to Compliance Qualifier: Documented
Violation Responsible Agency: State
Scheduled Compliance Date: Not reported
Enforcement Identifier: 001
Date of Enforcement Action: 20150421
Enforcement Responsible Agency: State
Enforcement Docket Number: Not reported
Enforcement Attorney: Not reported
Corrective Action Component: No
Appeal Initiated Date: Not reported
Appeal Resolution Date: Not reported
Disposition Status Date: Not reported
Disposition Status: Not reported
Disposition Status Description: Not reported
Consent/Final Order Sequence Number: Not reported
Consent/Final Order Respondent Name: Not reported
Consent/Final Order Lead Agency: Not reported
Enforcement Type: WRITTEN INFORMAL
Enforcement Responsible Person: NYCMK
Enforcement Responsible Sub-Organization: R2
SEP Sequence Number: Not reported
SEP Expenditure Amount: Not reported
SEP Scheduled Completion Date: Not reported
SEP Actual Date: Not reported
SEP Defaulted Date: Not reported
SEP Type: Not reported
SEP Type Description: Not reported
Proposed Amount: Not reported
Final Monetary Amount: Not reported
Paid Amount: Not reported
Final Count: Not reported
Final Amount: Not reported

Found Violation: Yes
Agency Which Determined Violation: State
Violation Short Description: Universal Waste - Small Quantity Handlers
Date Violation was Determined: 20150324
Actual Return to Compliance Date: 20150928
Return to Compliance Qualifier: Unverifiable

PS 307K (Continued) **1004759487**

Violation Responsible Agency: State
Scheduled Compliance Date: Not reported
Enforcement Identifier: 001
Date of Enforcement Action: 20150421
Enforcement Responsible Agency: State
Enforcement Docket Number: Not reported
Enforcement Attorney: Not reported
Corrective Action Component: No
Appeal Initiated Date: Not reported
Appeal Resolution Date: Not reported
Disposition Status Date: Not reported
Disposition Status: Not reported
Disposition Status Description: Not reported
Consent/Final Order Sequence Number:Not reported
Consent/Final Order Respondent Name: Not reported
Consent/Final Order Lead Agency: Not reported
Enforcement Type: WRITTEN INFORMAL
Enforcement Responsible Person: NYCMK
Enforcement Responsible Sub-Organization: R2
SEP Sequence Number: Not reported
SEP Expenditure Amount: Not reported
SEP Scheduled Completion Date: Not reported
SEP Actual Date: Not reported
SEP Defaulted Date: Not reported
SEP Type: Not reported
SEP Type Description: Not reported
Proposed Amount: Not reported
Final Monetary Amount: Not reported
Paid Amount: Not reported
Final Count: Not reported
Final Amount: Not reported

Found Violation: Yes
Agency Which Determined Violation: State
Violation Short Description: Listing - General
Date Violation was Determined: 20150324
Actual Return to Compliance Date: 20150921
Return to Compliance Qualifier: Documented
Violation Responsible Agency: State
Scheduled Compliance Date: Not reported
Enforcement Identifier: 001
Date of Enforcement Action: 20150421
Enforcement Responsible Agency: State
Enforcement Docket Number: Not reported
Enforcement Attorney: Not reported
Corrective Action Component: No
Appeal Initiated Date: Not reported
Appeal Resolution Date: Not reported
Disposition Status Date: Not reported
Disposition Status: Not reported
Disposition Status Description: Not reported
Consent/Final Order Sequence Number:Not reported
Consent/Final Order Respondent Name: Not reported
Consent/Final Order Lead Agency: Not reported
Enforcement Type: WRITTEN INFORMAL
Enforcement Responsible Person: NYCMK
Enforcement Responsible Sub-Organization: R2

PS 307K (Continued) **1004759487**

SEP Sequence Number: Not reported
SEP Expenditure Amount: Not reported
SEP Scheduled Completion Date: Not reported
SEP Actual Date: Not reported
SEP Defaulted Date: Not reported
SEP Type: Not reported
SEP Type Description: Not reported
Proposed Amount: Not reported
Final Monetary Amount: Not reported
Paid Amount: Not reported
Final Count: Not reported
Final Amount: Not reported

Evaluation Action Summary:
Evaluation Date: 20150324
Evaluation Responsible Agency: State
Found Violation: Yes
Evaluation Type Description: COMPLIANCE EVALUATION INSPECTION
Evaluation Responsible Person Identifier: NYCMK
Evaluation Responsible Sub-Organization: R2
Actual Return to Compliance Date: 20150928
Scheduled Compliance Date: Not reported
Date of Request: Not reported
Date Response Received: Not reported
Request Agency: Not reported
Former Citation: Not reported

Evaluation Date: 20150324
Evaluation Responsible Agency: State
Found Violation: Yes
Evaluation Type Description: COMPLIANCE EVALUATION INSPECTION
Evaluation Responsible Person Identifier: NYCMK
Evaluation Responsible Sub-Organization: R2
Actual Return to Compliance Date: 20150928
Scheduled Compliance Date: Not reported
Date of Request: Not reported
Date Response Received: Not reported
Request Agency: Not reported
Former Citation: Not reported

Evaluation Date: 20150324
Evaluation Responsible Agency: State
Found Violation: Yes
Evaluation Type Description: COMPLIANCE EVALUATION INSPECTION
Evaluation Responsible Person Identifier: NYCMK
Evaluation Responsible Sub-Organization: R2
Actual Return to Compliance Date: 20150324
Scheduled Compliance Date: Not reported
Date of Request: Not reported
Date Response Received: Not reported
Request Agency: Not reported
Former Citation: Not reported

Evaluation Date: 20150324
Evaluation Responsible Agency: State
Found Violation: Yes
Evaluation Type Description: COMPLIANCE EVALUATION INSPECTION

PS 307K (Continued) **1004759487**

Evaluation Responsible Person Identifier:	NYCMK
Evaluation Responsible Sub-Organization:	R2
Actual Return to Compliance Date:	20150921
Scheduled Compliance Date:	Not reported
Date of Request:	Not reported
Date Response Received:	Not reported
Request Agency:	Not reported
Former Citation:	Not reported

Evaluation Date:	20150324
Evaluation Responsible Agency:	State
Found Violation:	Yes
Evaluation Type Description:	COMPLIANCE EVALUATION INSPECTION
Evaluation Responsible Person Identifier:	NYCMK
Evaluation Responsible Sub-Organization:	R2
Actual Return to Compliance Date:	20150928
Scheduled Compliance Date:	Not reported
Date of Request:	Not reported
Date Response Received:	Not reported
Request Agency:	Not reported
Former Citation:	Not reported

Evaluation Date:	20150324
Evaluation Responsible Agency:	State
Found Violation:	Yes
Evaluation Type Description:	COMPLIANCE EVALUATION INSPECTION
Evaluation Responsible Person Identifier:	NYCMK
Evaluation Responsible Sub-Organization:	R2
Actual Return to Compliance Date:	20150928
Scheduled Compliance Date:	Not reported
Date of Request:	Not reported
Date Response Received:	Not reported
Request Agency:	Not reported
Former Citation:	Not reported

Evaluation Date:	20150324
Evaluation Responsible Agency:	State
Found Violation:	Yes
Evaluation Type Description:	COMPLIANCE EVALUATION INSPECTION
Evaluation Responsible Person Identifier:	NYCMK
Evaluation Responsible Sub-Organization:	R2
Actual Return to Compliance Date:	20150921
Scheduled Compliance Date:	Not reported
Date of Request:	Not reported
Date Response Received:	Not reported
Request Agency:	Not reported
Former Citation:	Not reported

E MANIFEST:

Manifest Tracking Number:	020506893JJK
Last Updated Date:	20190918
Shipped Date:	20190903
Received Date:	20190903
Manifest Status:	Signed
Submission Type:	DataImage5Copy
Origin Type:	Service

PS 307K (Continued) **1004759487**

Generator EPA ID:	NYR000011296
Generator Name:	Ps 307k
Generator Location Street Number:	Not reported
Generator Location Street 1:	209 YORK STREET
Generator Location Street 2:	Not reported
Generator Location City:	BROOKLYN
Generator Location State:	NY
Generator Location Zip:	11201
Generator Mail Street Number:	Not reported
Generator Mail Street 1:	589 JOHNSON AVENUE
Generator Mail Street 2:	Not reported
Generator Mail City:	BROOKLYN
Generator Mail Zip:	11237
Generator Mail State:	NY
Generator Contact Company Name:	Not reported
Designated Facility EPA ID:	NJD002200046
Designated Facility Name:	Cycle Chem, Inc.
Designated Facility Mail Street Number:	Not reported
Designated Facility Mail Street 1:	Not reported
Designated Facility Mail Street 2:	217 SOUTH FIRST STREET
Designated Facility Mail City:	ELIZABETH
Designated Facility Mail Zip:	07206
Designated Facility Mail State:	NJ
Designated Facility Location Street Number:	Not reported
Designated Facility Location Street 1:	217 SOUTH FIRST STREET
Designated Facility Location Street 2:	Not reported
Designated Facility Location City:	ELIZABETH
Designated Facility Location Zip:	07206
Designated Facility Location State:	NJ
Designated Facility Contact Company Name:	Not reported
Manifest Residue Indicator:	N
Rejection Indicator:	N

Transporter:

Manifest Tracking Number:	020506893JJK
Transporter Line Number:	1
Transporter EPA ID:	NJD003812047
Transporter Name:	Allstate Power Vac, Inc.

Waste Line:

Manifest Tracking Number:	020506893JJK
Waste Line Number:	1
U.S. DOT Hazardous Indicator:	Y
U.S. DOT ID Number:	NA3077
U.S. DOT Description:	Rq, Na3077, Hazardous Waste, Solid, N.O.S. (Lead), 9 , Iii
Non-Hazardous Waste Description:	Not reported
Number of Containers:	1
Container Type Code:	DF
Container Type Description:	Fiberboard or plastic drums, barrels, kegs
Waste Quantity:	20
Quantity Unit of Measure Code:	P
Quantity Unit of Measure Description:	Pounds
Waste Quantity, in Tons:	0.01
Acute Waste Quantity, in Tons:	0
Non-Acute Waste Quantity, in Tons:	0.01
Waste Quantity, in Kilograms:	9.0703

PS 307K (Continued) **1004759487**

Acute Waste Quantity, in Kilograms:	0
Non-Acute Waste Quantity, in Kilorgrams:	9.0703
Management Method Code:	H141
Management Method Description:	STORAGE, BULKING AND/OR TRANSFER OFF SITE
Waste Residue Indicator:	N
Quantity Discrepancy Indicator:	N
Waste Type Discrepancy Indicator:	N
Waste Density:	Not reported
Waste Density Unit of Measure Code:	Not reported
Waste Density Unit of Measure Description:	Not reported
Form Code:	Not reported
Form Code Description:	Not reported
Source Code:	Not reported
Source Code Description:	Not reported
Waste Minimization Code:	Not reported
Waste Minimization Code Description:	Not reported
Consent Number:	Not reported
EPA Waste Indicator:	Y
Federal Waste Codes:	D008
Quantity Haz Kg:	9.0703
Quantity Haz Tons:	0.01
Quantity Non Haz Kg:	0
Quantity Non Haz Tons:	0
State Waste Codes:	NY-T

AK462 **P.S. 307 - BROOKLYN K307** **NY AST** **U003394234**
North **209 YORK STREET** **N/A**
1/8-1/4 **BROOKLYN, NY 11201**
0.244 mi.
1287 ft. **Site 3 of 3 in cluster AK**

Relative:
Higher

Actual:
39 ft.

AST:

Name:	P.S. 307 - BROOKLYN K307
Address:	209 YORK STREET
City,State,Zip:	BROOKLYN, NY 11201
Region:	STATE
DEC Region:	2
Site Status:	Active
Facility Id:	2-354635
Program Type:	PBS
UTM X:	586028.67877
UTM Y:	4506121.68011
Expiration Date:	06/28/2028
Site Type:	School

Affiliation Records:

Site Id:	17641
Affiliation Type:	Mail Contact
Company Name:	NEW YORK CITY DEPARTMENT OF EDUCATION
Contact Type:	MANAGER, FUEL DIVISION
Contact Name:	JOSEPH YOUNGHESE
Address1:	FIELD OPERATIONS - FUEL DIVISION
Address2:	44-36 VERNON BOULEVARD
City:	LONG ISLAND CITY
State:	NY
Zip Code:	11101
Country Code:	001
Phone:	(718) 349-5751

P.S. 307 - BROOKLYN K307 (Continued) **U003394234**

EMail:	JYOUNGHESE@SCHOOLS.NYC.GOV
Fax Number:	Not reported
Modified By:	KXLIU
Date Last Modified:	2025-11-13

Site Id:	17641
Affiliation Type:	Facility Owner
Company Name:	NEW YORK CITY DEPARTMENT OF EDUCATION
Contact Type:	Not reported
Contact Name:	NEW YORK CITY DEPARTMENT OF EDUCATION
Address1:	FIELD OPERATIONS - FUEL DIVISION
Address2:	44-36 VERNON BOULEVARD
City:	LONG ISLAND CITY
State:	NY
Zip Code:	11101
Country Code:	001
Phone:	(718) 349-5752
EMail:	BCU@SCHOOLS.NYC.GOV
Fax Number:	Not reported
Modified By:	nFormUpd
Date Last Modified:	2025-07-03

Site Id:	17641
Affiliation Type:	Emergency Contact
Company Name:	NEW YORK CITY DEPARTMENT OF EDUCATION
Contact Type:	Not reported
Contact Name:	ATHNASIOS GUIRGUIS
Address1:	Not reported
Address2:	Not reported
City:	Not reported
State:	NN
Zip Code:	Not reported
Country Code:	999
Phone:	(917) 392-3884
EMail:	Not reported
Fax Number:	Not reported
Modified By:	KXLIU
Date Last Modified:	2025-10-08

Site Id:	17641
Affiliation Type:	Facility Operator
Company Name:	P.S. 307 - BROOKLYN K307
Contact Type:	Not reported
Contact Name:	JULIO LOCK
Address1:	Not reported
Address2:	Not reported
City:	Not reported
State:	NN
Zip Code:	Not reported
Country Code:	001
Phone:	(718) 834-4748
EMail:	Not reported
Fax Number:	Not reported
Modified By:	JSMACRI
Date Last Modified:	2023-10-13

P.S. 307 - BROOKLYN K307 (Continued) **U003394234**

Tank Info:

Tank Number:	001
Tank Id:	34536
Material Code:	0002
Common Name of Substance:	#4 Fuel Oil (On-Site Consumption)

Equipment Records:

	K00 - Spill Prevention - None
	D01 - Pipe Type - Steel/Carbon Steel/Iron
	E00 - Piping Secondary Containment - None
	F01 - Pipe External Protection - Painted/Asphalt Coating
	A00 - Tank Internal Protection - None
	B01 - Tank External Protection - Painted/Asphalt Coating
	J02 - Dispenser - Suction Dispenser
	L00 - Piping Leak Detection - None
	C03 - Pipe Location - Aboveground/Underground Combination
	H06 - Tank Leak Detection - Impervious Barrier/Concrete Pad (A/G)
	I04 - Overfill - Product Level Gauge (A/G)
	G02 - Tank Secondary Containment - Vault (w/access)
Tank Location:	Aboveground - on saddles, legs, racks, etc.... Tank bottom is elevated above grade or tank pad, allowing visual inspection.
Tank Type:	Steel/Carbon Steel/Iron
Tank Status:	In Service
Pipe Model:	Not reported
Install Date:	01/01/1965
Capacity Gallons:	7500
Tightness Test Method:	34
Date Test:	07/20/2023
Next Test Date:	Not reported
Date Tank Closed:	Not reported
Register:	True
Modified By:	JSMACRI
Last Modified:	10/13/2023
Material Name:	#2 fuel oil (on-site consumption)

Tank Number:	002
Tank Id:	34537
Material Code:	0002
Common Name of Substance:	#4 Fuel Oil (On-Site Consumption)

Equipment Records:

	K00 - Spill Prevention - None
	D01 - Pipe Type - Steel/Carbon Steel/Iron
	E00 - Piping Secondary Containment - None
	F01 - Pipe External Protection - Painted/Asphalt Coating
	A00 - Tank Internal Protection - None
	B01 - Tank External Protection - Painted/Asphalt Coating
	J02 - Dispenser - Suction Dispenser
	L00 - Piping Leak Detection - None
	C03 - Pipe Location - Aboveground/Underground Combination
	H06 - Tank Leak Detection - Impervious Barrier/Concrete Pad (A/G)
	I04 - Overfill - Product Level Gauge (A/G)
	G02 - Tank Secondary Containment - Vault (w/access)
Tank Location:	Aboveground - on saddles, legs, racks, etc.... Tank bottom is elevated

P.S. 307 - BROOKLYN K307 (Continued) **U003394234**

	above grade or tank pad, allowing visual inspection.
Tank Type:	Steel/Carbon Steel/Iron
Tank Status:	In Service
Pipe Model:	Not reported
Install Date:	01/01/1965
Capacity Gallons:	7500
Tightness Test Method:	34
Date Test:	06/30/2023
Next Test Date:	Not reported
Date Tank Closed:	Not reported
Register:	True
Modified By:	JSMACRI
Last Modified:	10/13/2023
Material Name:	#2 fuel oil (on-site consumption)

AE463 **LOT 48,TAXBLOCK 107** **NY VCP** **S108075279**
West **127 CONCORD STREET** **NY E DESIGNATION** **N/A**
1/8-1/4 **BROOKLYN, NY 11201** **NY NYC OER**
0.245 mi. **NY NYC LAND USE**
1292 ft. **Site 3 of 3 in cluster AE**

Relative:
Higher

Actual:
57 ft.

VCP NYC:

Project ID:	22TMP1022K,22EH-N236K,22CVCP060K
Name:	127 CONCORD STREET
Address:	127 CONCORD STREET
City,State,Zip:	NEW YORK CITY, NY
Borough:	Brooklyn
BBL:	3001070048
OER Program:	VCP (Enrolled), E/RD (Review)
Phase:	Site Management
Latitude:	40.697666
Longitude:	-73.986282
Postcode:	11201
Community Board:	2
Council District:	33
Census Tract:	13
BIN:	3000185
NTA:	DUMBO-Vinegar Hill-Downtown Brooklyn-Boerum Hill

E DESIGNATION:

Name:	LOT 48,TAXBLOCK 107
Address:	127 CONCORD STREET
City,State,Zip:	BROOKLYN, NY 11201
Tax Lot(s):	48
Tax Block:	107
Borough Code:	BK
E-No:	E-117
Effective Date:	Not reported
Satisfaction Date:	Not reported
Ceqr Number:	03DCP035K
Ulurp Number:	C020263ZMK
Zoning Map No:	Not reported
Description:	Underground Gasoline Storage Tanks* Testing Protocol.;Window Wall Attenuation & Alternate Ventilation
Lot Remediation Date:	Not reported

LOT 48,TAXBLOCK 107 (Continued) **S108075279**

NYC OER:

Name:	127 CONCORD STREET
Address:	127 CONCORD STREET
City,State,Zip:	BROOKLYN, NY
Latitude:	40.697666
Longitude:	-73.986282
OER Project Numbers:	22TMP1022K,22EH-N236K,22CVCP060K
BBL:	3001070048
OER Program:	VCP (Enrolled), E/RD (Review)
Class:	Completed (C)
Phase:	Site Management

URL:

Postcode:	11201
Community Board:	2
Council District:	33
Census Tract:	13
BIN:	3000185
NTA:	DUMBO-Vinegar Hill-Downtown Brooklyn-Boerum Hill

NYC LAND USE:

Name:	Not reported
Address:	127 CONCORD STREET
City,State,Zip:	BROOKLYN, NY 11201
Latitude:	40.6979287
Longitude:	-73.9862310
Type Of Ownership Code:	Not reported
Owner Name:	127 CONCORD REALTY LLC
Borough:	BK
Tax Block:	107
Tax Lot:	48
Community District:	302
Census Tract 2020:	3001300
Census Block 2020:	30013001003
Census Tract 2010:	13
Census Block 2010:	1007
School District:	13
City Council District:	33
Fire Company:	L118
Police Precinct:	84
Health Center District:	36
Health Area:	1000
Sanitation District Boro:	3
Sanitation District Number:	02
Sanitation Subsection:	1B
Zoning District 1:	C6-2: Commercial Districts
Zoning District 2:	Not reported
Zoning District 3:	Not reported
Zoning District 4:	Not reported
Commercial Overlay 1:	Not reported
Commercial Overlay 2:	Not reported
Special Purpose District 1:	Not reported
Special Purpose District 2:	Not reported
Special Purpose District 3:	Not reported
Limited Height District:	Not reported
Spill Boundary Indicator:	N

LOT 48,TAXBLOCK 107 (Continued) **S108075279**

Building Class:	D6: Elevator Apartments - Fireproof With Stores
Land Use Category:	Mixed Residential & Commercial Buildings
Number Of Easements:	0
Lot Area:	6900
Total Building Floor Area:	64987
Commercial Floor Area:	1572
Residential Floor Area:	63415
Office Floor Area:	227
Retail Floor Area:	0
Garage Floor Area:	1345
Storage Floor Area:	0
Factory Floor Area:	0
Other Floor Area:	0
Total Building Floor Area Source Code:	2
Number Of Buildings:	1
Number Of Floors:	13.0000000
Residential Units:	73
Total Units:	74
Lot Frontage:	50.0000000
Lot Depth:	138.0000000
Building Frontage:	50.0000000
Building Depth:	138.0000000
Extension Code:	N
Proximity Code:	2
Irregular Lot Code:	N
Lot Type:	5
Basement Type/Grade:	2
Assessed Land Value:	776250.00000
Assessed Total Value:	9318600.00000
Exempt Total Value:	9017460.00000
Year Built:	2023
Year Altered 1:	2023
Year Altered 2:	0
Historic District Name:	Not reported
Landmark Status:	Not reported
Built Floor Area Ratio:	9.42000000000
Maximum Allowable Residential Far:	6.02000000000
Maximum Allowable Commercial Far:	6.00000000000
Maximum Allowable Community Facility Far:	6.50000000000
Boro Code:	3
Borough, Tax Block and Lot:	3001070048.00000000
Condominium Number:	Not reported
Census Tract 2:	0013
X Coordinate:	988068
Y Coordinate:	193551
Zoning Map #:	12d
Zoning Map Code:	Not reported
Sanborn Map #:	302 030
Tax Map #:	30102
E-designation Number:	E-117
Apportionment BBL:	Not reported
Apportionment Date:	Not reported
Pluto DTM Base Map Indicator:	1
2007 Flood Insurance Rate Map Indicator:	Not reported
2015 Preliminary Flood Insurance Rate Map Indicator:	Not reported
Version Number:	25v2.1
Changed By DCP:	Not reported

AL464 **FOREST CITY FLATBUSH ASSOCIATES** **NY AST** **A100139037**
SW **9 METROTECH CENTER** **N/A**
1/8-1/4 **BROOKLYN, NY 11201**
0.246 mi.
1301 ft. **Site 1 of 3 in cluster AL**

Relative:
Higher

Actual:
33 ft.

AST:

Name:	FOREST CITY FLATBUSH ASSOCIATES
Address:	9 METROTECH CENTER
City,State,Zip:	BROOKLYN, NY 11201
Region:	STATE
DEC Region:	2
Site Status:	Active
Facility Id:	2-603952
Program Type:	PBS
UTM X:	585796.43915
UTM Y:	4505371.16651
Expiration Date:	03/01/2024
Site Type:	Other

Affiliation Records:

Site Id:	25843
Affiliation Type:	Mail Contact
Company Name:	FIRST NEW YORK MANAGEMENT CO.
Contact Type:	Not reported
Contact Name:	CHARLES PEILIKER
Address1:	FLATBUSH ASSOCIATES
Address2:	1 METROTECH CENTER, NORTH
City:	BROOKLYN
State:	NY
Zip Code:	11201
Country Code:	001
Phone:	(718) 403-8960
EMail:	CPEILIKER@FCRC.COM
Fax Number:	Not reported
Modified By:	JSMACRI
Date Last Modified:	2019-01-10

Site Id:	25843
Affiliation Type:	Facility Operator
Company Name:	FOREST CITY FLATBUSH ASSOCIATES
Contact Type:	Not reported
Contact Name:	FIRST NY MGMT. CO.
Address1:	Not reported
Address2:	Not reported
City:	Not reported
State:	NN
Zip Code:	Not reported
Country Code:	001
Phone:	(718) 403-8820
EMail:	Not reported
Fax Number:	Not reported
Modified By:	JSMACRI
Date Last Modified:	2019-01-10

Site Id:	25843
Affiliation Type:	Emergency Contact
Company Name:	FOREST CITY FLATBUSH ASSOCIATES
Contact Type:	Not reported
Contact Name:	CHARLES PEILIKER

FOREST CITY FLATBUSH ASSOCIATES (Continued) **A100139037**

Address1:	Not reported
Address2:	Not reported
City:	Not reported
State:	NN
Zip Code:	Not reported
Country Code:	999
Phone:	(718) 403-8820
EMail:	Not reported
Fax Number:	Not reported
Modified By:	JSMACRI
Date Last Modified:	2019-01-10

Site Id:	25843
Affiliation Type:	Facility Owner
Company Name:	FOREST CITY FLATBUSH ASSOCIATES
Contact Type:	BUILDING MANAGER
Contact Name:	CHARLES PEILIKER
Address1:	9 METROTECH CENTER
Address2:	Not reported
City:	BROOKLYN
State:	NY
Zip Code:	11201
Country Code:	001
Phone:	(718) 403-8960
EMail:	Not reported
Fax Number:	Not reported
Modified By:	JSMACRI
Date Last Modified:	2019-01-10

Tank Info:

Tank Number:	001
Tank Id:	56131
Material Code:	0001
Common Name of Substance:	#2 Fuel Oil (On-Site Consumption)

Equipment Records:

	G02 - Tank Secondary Containment - Vault (w/access)
	E02 - Piping Secondary Containment - Vault (with Access)
	F01 - Pipe External Protection - Painted/Asphalt Coating
	H01 - Tank Leak Detection - Interstitial - Electronic Monitoring
	I02 - Overfill - High Level Alarm
	K01 - Spill Prevention - Catch Basin
	A00 - Tank Internal Protection - None
	B01 - Tank External Protection - Painted/Asphalt Coating
	D01 - Pipe Type - Steel/Carbon Steel/Iron
	C01 - Pipe Location - Aboveground
	L01 - Piping Leak Detection - Interstitial - Electronic Monitoring
	J05 - Dispenser - On Site Heating System (Supply/Return)
Tank Location:	Aboveground - on saddles, legs, racks, etc.... Tank bottom is elevated above grade or tank pad, allowing visual inspection.
Tank Type:	Steel/Carbon Steel/Iron
Tank Status:	In Service
Pipe Model:	Not reported
Install Date:	12/01/1997
Capacity Gallons:	5000

FOREST CITY FLATBUSH ASSOCIATES (Continued) **A100139037**

Tightness Test Method:	-
Date Test:	Not reported
Next Test Date:	Not reported
Date Tank Closed:	Not reported
Register:	True
Modified By:	MJGRIFFI
Last Modified:	05/09/2022
Material Name:	#2 fuel oil (on-site consumption)

Tank Number:	002
Tank Id:	56132
Material Code:	0001
Common Name of Substance:	#2 Fuel Oil (On-Site Consumption)

Equipment Records:

E02 - Piping Secondary Containment - Vault (with Access)
H01 - Tank Leak Detection - Interstitial - Electronic Monitoring
I02 - Overfill - High Level Alarm
I03 - Overfill - Automatic Shut-Off
K01 - Spill Prevention - Catch Basin
A00 - Tank Internal Protection - None
B01 - Tank External Protection - Painted/Asphalt Coating
D01 - Pipe Type - Steel/Carbon Steel/Iron
F01 - Pipe External Protection - Painted/Asphalt Coating
C01 - Pipe Location - Aboveground
L01 - Piping Leak Detection - Interstitial - Electronic Monitoring
G01 - Tank Secondary Containment - Diking (Aboveground)
J05 - Dispenser - On Site Heating System (Supply/Return)

Tank Location:	Aboveground - on saddles, legs, racks, etc.... Tank bottom is elevated above grade or tank pad, allowing visual inspection.
Tank Type:	Steel/Carbon Steel/Iron
Tank Status:	In Service
Pipe Model:	Not reported
Install Date:	12/01/1997
Capacity Gallons:	275
Tightness Test Method:	-
Date Test:	Not reported
Next Test Date:	Not reported
Date Tank Closed:	Not reported
Register:	True
Modified By:	MJGRIFFI
Last Modified:	05/09/2022
Material Name:	#2 fuel oil (on-site consumption)

AL465 **METROTECH CHEMICAL** **E MANIFEST** **1032177201**
SW **9 METROTECH CTR** **N/A**
1/8-1/4 **BROOKLYN, NY 11201**
0.246 mi.
1301 ft. **Site 2 of 3 in cluster AL**

Relative: E MANIFEST:
Higher

Manifest Tracking Number:	019470802JJK
Last Updated Date:	20241202
Shipped Date:	20241016
Received Date:	20241124
Manifest Status:	Signed

Actual:
33 ft.

METROTECH CHEMICAL (Continued) **1032177201**

Submission Type:	DataImage5Copy
Origin Type:	Service
Generator EPA ID:	CESQG
Generator Name:	Metrotech Chemical
Generator Location Street Number:	Not reported
Generator Location Street 1:	9 METROTECH CTR
Generator Location Street 2:	Not reported
Generator Location City:	BROOKLYN
Generator Location State:	NY
Generator Location Zip:	11201
Generator Mail Street Number:	Not reported
Generator Mail Street 1:	9 METROTECH CENTER
Generator Mail Street 2:	Not reported
Generator Mail City:	BROOKLYN
Generator Mail Zip:	11201
Generator Mail State:	NY
Generator Contact Company Name:	Not reported
Designated Facility EPA ID:	PAD085690592
Designated Facility Name:	Republic Env Sys (Pa) Llc
Designated Facility Mail Street Number:	Not reported
Designated Facility Mail Street 1:	Not reported
Designated Facility Mail Street 2:	2869 SANDSTONE DRIVE
Designated Facility Mail City:	HATFIELD
Designated Facility Mail Zip:	19440
Designated Facility Mail State:	PA
Designated Facility Location Street Number:	Not reported
Designated Facility Location Street 1:	2869 SANDSTONE DRIVE
Designated Facility Location Street 2:	Not reported
Designated Facility Location City:	HATFIELD
Designated Facility Location Zip:	19440
Designated Facility Location State:	PA
Designated Facility Contact Company Name:	Not reported
Manifest Residue Indicator:	N
Rejection Indicator:	N

Transporter:

Manifest Tracking Number:	019470802JJK
Transporter Line Number:	1
Transporter EPA ID:	NYR000135624
Transporter Name:	Eastern Envornmental Solutions Inc
Manifest Tracking Number:	019470802JJK
Transporter Line Number:	2
Transporter EPA ID:	PAD982661381
Transporter Name:	Republic Env Sys (Trans Group), Llc

Waste Line:

Manifest Tracking Number:	019470802JJK
Waste Line Number:	1
U.S. DOT Hazardous Indicator:	Y
U.S. DOT ID Number:	UN3082
U.S. DOT Description:	Un3082, Waste Environmentally Hazardous Substance, Liquid, N.O.S. (Silver), 9, Pg-Iii
Non-Hazardous Waste Description:	Not reported
Number of Containers:	1
Container Type Code:	DM

METROTECH CHEMICAL (Continued) **1032177201**

Container Type Description:	Metal drums, barrels, kegs
Waste Quantity:	120
Quantity Unit of Measure Code:	P
Quantity Unit of Measure Description:	Pounds
Waste Quantity, in Tons:	0.06
Acute Waste Quantity, in Tons:	0
Non-Acute Waste Quantity, in Tons:	0.06
Waste Quantity, in Kilograms:	54.4218
Acute Waste Quantity, in Kilograms:	0
Non-Acute Waste Quantity, in Kilorgrams:	54.4218
Management Method Code:	H141
Management Method Description:	STORAGE, BULKING AND/OR TRANSFER OFF SITE
Waste Residue Indicator:	N
Quantity Discrepancy Indicator:	N
Waste Type Discrepancy Indicator:	N
Waste Density:	Not reported
Waste Density Unit of Measure Code:	Not reported
Waste Density Unit of Measure Description:	Not reported
Form Code:	Not reported
Form Code Description:	Not reported
Source Code:	Not reported
Source Code Description:	Not reported
Waste Minimization Code:	Not reported
Waste Minimization Code Description:	Not reported
Consent Number:	Not reported
EPA Waste Indicator:	Y
Federal Waste Codes:	D001, D011, D035, F003, F005
Quantity Haz Kg:	54.4218
Quantity Haz Tons:	0.06
Quantity Non Haz Kg:	0
Quantity Non Haz Tons:	0
State Waste Codes:	NY-T

Manifest Tracking Number:	019470802JJK
Waste Line Number:	2
U.S. DOT Hazardous Indicator:	Y
U.S. DOT ID Number:	UN2922
U.S. DOT Description:	Un2922, Waste Corrosive Liquids, Toxic, N.O.S. (4-(N-Ethyl-N-2-Hydroxyethyl), 8 (6.1), Pg-Ii
Non-Hazardous Waste Description:	Not reported
Number of Containers:	1
Container Type Code:	DM
Container Type Description:	Metal drums, barrels, kegs
Waste Quantity:	65
Quantity Unit of Measure Code:	P
Quantity Unit of Measure Description:	Pounds
Waste Quantity, in Tons:	0.0325
Acute Waste Quantity, in Tons:	0
Non-Acute Waste Quantity, in Tons:	0.0325
Waste Quantity, in Kilograms:	29.47848
Acute Waste Quantity, in Kilograms:	0
Non-Acute Waste Quantity, in Kilorgrams:	29.478475
Management Method Code:	H141
Management Method Description:	STORAGE, BULKING AND/OR TRANSFER OFF SITE
Waste Residue Indicator:	N
Quantity Discrepancy Indicator:	N
Waste Type Discrepancy Indicator:	N

METROTECH CHEMICAL (Continued) **1032177201**

Waste Density:	Not reported
Waste Density Unit of Measure Code:	Not reported
Waste Density Unit of Measure Description:	Not reported
Form Code:	Not reported
Form Code Description:	Not reported
Source Code:	Not reported
Source Code Description:	Not reported
Waste Minimization Code:	Not reported
Waste Minimization Code Description:	Not reported
Consent Number:	Not reported
EPA Waste Indicator:	Y
Federal Waste Codes:	D001, D002, D035, F003, F005
Quantity Haz Kg:	29.478475
Quantity Haz Tons:	0.0325
Quantity Non Haz Kg:	0
Quantity Non Haz Tons:	0
State Waste Codes:	NY-B
Manifest Tracking Number:	019470802JJK
Waste Line Number:	3
U.S. DOT Hazardous Indicator:	Y
U.S. DOT ID Number:	UN3077
U.S. DOT Description:	Un3077, Waste Environmentally Hazardous Substance, Solid, N.O.S. (Silver), 9, Pg-Iii
Non-Hazardous Waste Description:	Not reported
Number of Containers:	1
Container Type Code:	DM
Container Type Description:	Metal drums, barrels, kegs
Waste Quantity:	90
Quantity Unit of Measure Code:	P
Quantity Unit of Measure Description:	Pounds
Waste Quantity, in Tons:	0.045
Acute Waste Quantity, in Tons:	0
Non-Acute Waste Quantity, in Tons:	0.045
Waste Quantity, in Kilograms:	40.81635
Acute Waste Quantity, in Kilograms:	0
Non-Acute Waste Quantity, in Kilorgrams:	40.81635
Management Method Code:	H141
Management Method Description:	STORAGE, BULKING AND/OR TRANSFER OFF SITE
Waste Residue Indicator:	N
Quantity Discrepancy Indicator:	N
Waste Type Discrepancy Indicator:	N
Waste Density:	Not reported
Waste Density Unit of Measure Code:	Not reported
Waste Density Unit of Measure Description:	Not reported
Form Code:	Not reported
Form Code Description:	Not reported
Source Code:	Not reported
Source Code Description:	Not reported
Waste Minimization Code:	Not reported
Waste Minimization Code Description:	Not reported
Consent Number:	Not reported
EPA Waste Indicator:	Y
Federal Waste Codes:	D001, D011, D035, F003, F005
Quantity Haz Kg:	40.81635
Quantity Haz Tons:	0.045
Quantity Non Haz Kg:	0

METROTECH CHEMICAL (Continued) **1032177201**

Quantity Non Haz Tons: 0
State Waste Codes: NY-L

AL466 **FC FLATBUSH ASSOCIATES** **E MANIFEST** **1032044474**
SW **9 METROTECH CENTER** **N/A**
1/8-1/4 **BROOKLYN, NY 11201**
0.246 mi.
1301 ft. **Site 3 of 3 in cluster AL**

Relative:
Higher

Actual:
33 ft.

E MANIFEST:

Manifest Tracking Number:	012208442FLE
Last Updated Date:	20180924
Shipped Date:	20180906
Received Date:	20180918
Manifest Status:	Signed
Submission Type:	DataImage5Copy
Origin Type:	Service
Generator EPA ID:	CESQG
Generator Name:	Fc Flatbush Associates
Generator Location Street Number:	Not reported
Generator Location Street 1:	9 METROTECH CENTER
Generator Location Street 2:	Not reported
Generator Location City:	BROOKLYN
Generator Location State:	NY
Generator Location Zip:	11201
Generator Mail Street Number:	Not reported
Generator Mail Street 1:	PO BOX 747
Generator Mail Street 2:	Not reported
Generator Mail City:	MAHOPAC
Generator Mail Zip:	10541
Generator Mail State:	NY
Generator Contact Company Name:	Not reported
Designated Facility EPA ID:	RID040098352
Designated Facility Name:	Northland Environmental, Llc
Designated Facility Mail Street Number:	Not reported
Designated Facility Mail Street 1:	Not reported
Designated Facility Mail Street 2:	275 Allens Avenue
Designated Facility Mail City:	Providence
Designated Facility Mail Zip:	02905
Designated Facility Mail State:	RI
Designated Facility Location Street Number:	Not reported
Designated Facility Location Street 1:	275 Allens Avenue
Designated Facility Location Street 2:	Not reported
Designated Facility Location City:	Providence
Designated Facility Location Zip:	02905
Designated Facility Location State:	RI
Designated Facility Contact Company Name:	Not reported
Manifest Residue Indicator:	N
Rejection Indicator:	N

Transporter:

Manifest Tracking Number:	012208442FLE
Transporter Line Number:	1
Transporter EPA ID:	PAD982661381
Transporter Name:	Republic Environmental Systems Transportation Group Llc
Manifest Tracking Number:	012208442FLE

FC FLATBUSH ASSOCIATES (Continued) **1032044474**

Transporter Line Number: 2
Transporter EPA ID: NJD071629976
Transporter Name: Sj Transportation Co

Waste Line:
Manifest Tracking Number: 012208442FLE
Waste Line Number: 1
U.S. DOT Hazardous Indicator: N
U.S. DOT ID Number: Not reported
U.S. DOT Description: Not reported
Non-Hazardous Waste Description: Non-Dot/Non-Rcra Regulated Material
Number of Containers: 4
Container Type Code: DM
Container Type Description: Metal drums, barrels, kegs
Waste Quantity: 220
Quantity Unit of Measure Code: G
Quantity Unit of Measure Description: Gallons
Waste Quantity, in Tons: 0.9174312
Acute Waste Quantity, in Tons: 0
Non-Acute Waste Quantity, in Tons: 0.9174312
Waste Quantity, in Kilograms: 832.13763
Acute Waste Quantity, in Kilograms: 0
Non-Acute Waste Quantity, in Kilorgrams: 832.13763
Management Method Code: H141
Management Method Description: STORAGE, BULKING AND/OR TRANSFER OFF SITE
Waste Residue Indicator: N
Quantity Discrepancy Indicator: N
Waste Type Discrepancy Indicator: N
Waste Density: Not reported
Waste Density Unit of Measure Code: Not reported
Waste Density Unit of Measure Description: Not reported
Form Code: Not reported
Form Code Description: Not reported
Source Code: Not reported
Source Code Description: Not reported
Waste Minimization Code: Not reported
Waste Minimization Code Description: Not reported
Consent Number: Not reported
EPA Waste Indicator: N
Federal Waste Codes: Not reported
Quantity Haz Kg: 0
Quantity Haz Tons: 0
Quantity Non Haz Kg: 832.13763
Quantity Non Haz Tons: 0.9174312
State Waste Codes: RI-R015

AH467 **CON EDISON MANHOLE 64798** **RCRA NonGen / NLR** **1010326480**
ESE **PARK AVE. & N. PORTLAND AVE.** **NY MANIFEST** **NYP004141404**
1/8-1/4 **BROOKLYN, NY 11205**
0.247 mi.
1304 ft. **Site 2 of 6 in cluster AH**

Relative:
Higher

Actual:
32 ft.

RCRA Listings:
Date Form Received by Agency: 20060705
Handler Name: Con Edison Manhole 64798
Handler Address: Park Ave. & N. Portland Ave.
Handler City,State,Zip: BROOKLYN, NY 11205

CON EDISON MANHOLE 64798 (Continued) **1010326480**

EPA ID:		NYP004141404
Contact Name:		ANDREW FIORE
Contact Address:		4 IRVING PL, RM 828
Contact City,State,Zip:		NEW YORK, NY 10003
Contact Telephone:		212-580-8383
Contact Fax:		Not reported
Contact Email:		Not reported
Contact Title:		Not reported
EPA Region:		02
Land Type:		Not reported
Federal Waste Generator Description:		Not a generator, verified
Non-Notifier:		Not reported
Biennial Report Cycle:		Not reported
Accessibility:		Not reported
Active Site Indicator:		Not reported
State District Owner:		Ny
State District:		NYSDEC R2
Mailing Address:		4 IRVING PL, RM 828
Mailing City,State,Zip:		NEW YORK, NY 10003
Owner Name:	Not reported	
Owner Type:		Not reported
Operator Name:	Not reported	
Operator Type:		Not reported
Short-Term Generator Activity:		No
Importer Activity:		No
Mixed Waste Generator:		No
Transporter Activity:		No
Transfer Facility Activity:		No
Recycler Activity with Storage:		No
Small Quantity On-Site Burner Exemption:		No
Smelting Melting and Refining Furnace Exemption:		No
Underground Injection Control:		No
Off-Site Waste Receipt:		No
Universal Waste Indicator:		No
Universal Waste Destination Facility:		No
Federal Universal Waste:		No
Active Site State-Reg Handler:		---
Federal Facility Indicator:		Not reported
Hazardous Secondary Material Indicator:		N
Sub-Part K Indicator:		Not reported
2018 GPRA Permit Baseline:		Not on the Baseline
2018 GPRA Renewals Baseline:		Not on the Baseline
202 GPRA Corrective Action Baseline:		No
Subject to Corrective Action Universe:		No
Non-TSDFs Where RCRA CA has Been Imposed Universe:		No
Corrective Action Priority Ranking:		No NCAPS ranking
Environmental Control Indicator:		No
Institutional Control Indicator:		No
Human Exposure Controls Indicator:		N/A
Groundwater Controls Indicator:		N/A
Significant Non-Complier Universe:		No
Unaddressed Significant Non-Complier Universe:		No
Addressed Significant Non-Complier Universe:		No
Significant Non-Complier With a Compliance Schedule Universe:		No
Financial Assurance Required:		Not reported
Handler Date of Last Change:		20150414
Recognized Trader-Importer:		No

CON EDISON MANHOLE 64798 (Continued) **1010326480**

Recognized Trader-Exporter:	No
Importer of Spent Lead Acid Batteries:	No
Exporter of Spent Lead Acid Batteries:	No
Recycler Activity Without Storage:	No
Manifest Broker:	No
Sub-Part P Indicator:	No

Historic Generators:

Receive Date:	20060703
Handler Name: CON EDISON	
Federal Waste Generator Description:	Not reported
State District Owner:	Not reported
Large Quantity Handler of Universal Waste:	No
Recognized Trader Importer:	No
Recognized Trader Exporter:	No
Spent Lead Acid Battery Importer:	No
Spent Lead Acid Battery Exporter:	No
Current Record:	No
Non Storage Recycler Activity:	Not reported
Electronic Manifest Broker:	Not reported

Receive Date:	20060704
Handler Name: CON EDISON	
Federal Waste Generator Description:	Not a generator, verified
State District Owner:	Not reported
Large Quantity Handler of Universal Waste:	No
Recognized Trader Importer:	No
Recognized Trader Exporter:	No
Spent Lead Acid Battery Importer:	No
Spent Lead Acid Battery Exporter:	No
Current Record:	No
Non Storage Recycler Activity:	Not reported
Electronic Manifest Broker:	Not reported

Receive Date:	20060705
Handler Name: CON EDISON MANHOLE 64798	
Federal Waste Generator Description:	Not a generator, verified
State District Owner:	Ny
Large Quantity Handler of Universal Waste:	No
Recognized Trader Importer:	No
Recognized Trader Exporter:	No
Spent Lead Acid Battery Importer:	No
Spent Lead Acid Battery Exporter:	No
Current Record:	Yes
Non Storage Recycler Activity:	Not reported
Electronic Manifest Broker:	Not reported

List of NAICS Codes and Descriptions:

NAICS Codes:	No NAICS Codes Found

Facility Has Received Notices of Violations:

Violations:	No Violations Found

Evaluation Action Summary:

CON EDISON MANHOLE 64798 (Continued) **1010326480**

Evaluations: No Evaluations Found

NY MANIFEST:

EPA ID:	NYP004141404
Country:	USA
Name:	Consolidated Edison
Address:	PARK AVE. & N. PORTLAND AVE.
Address 2:	Not reported
City,State,Zip:	BROOKLYN, NY 11205
Zip 4:	Not reported
Location Address 1:	PARK AVE & N PORTLAND
Location Address 2:	Not reported
Location City,State,Zip:	BROOKLYN, NY 11201
Location Zip 4:	Not reported
Facility Status:	Not reported
Total Tanks:	Not reported
Code:	BP

Mailing:

Mailing Name:	Consolidated Edison
Mailing Contact:	Franklin Murray
Mailing Address 1:	4 IRVING PLACE RM 828
Mailing Address 2:	Not reported
Mailing City,State,Zip:	NEW YORK, NY 10003
Mailing Zip 4:	Not reported
Mailing Country:	USA
Mailing Phone:	2124602808

Manifest Data:

Document ID:	Not reported
Manifest Status:	Not reported
Trans1 State ID:	NYD006982359
Year:	2018
Trans2 State ID:	Not reported
Generator Ship Date:	04/26/2006
Trans1 Recv Date:	04/26/2006
Trans2 Recv Date:	Not reported
TSD Site Recv Date:	04/27/2006
Part A Recv Date:	Not reported
Part B Recv Date:	Not reported
Generator EPA ID:	NYP004141404
Trans1 EPA ID:	Not reported
Trans2 EPA ID:	Not reported
TSDF ID 1:	NYD077444263
TSDF ID 2:	Not reported
Manifest Tracking Number:	NYE1305162
Import Indicator:	N
Export Indicator:	N
Discr Quantity Indicator:	N
Discr Type Indicator:	N
Discr Residue Indicator:	N
Discr Partial Reject Indicator:	N
Discr Full Reject Indicator:	N
Manifest Ref Number:	Not reported
Alt Facility RCRA ID:	Not reported
Alt Facility Sign Date:	Not reported

CON EDISON MANHOLE 64798 (Continued) **1010326480**

MGMT Method Type Code:	Not reported
Waste Code a:	B007
Waste Code b:	Not reported
Waste Code c:	Not reported
Waste Code e:	Not reported
Waste Code f:	Not reported
Waste Code g:	Not reported
Waste Code 1:	Not reported
Waste Code 2:	Not reported
Waste Code 3:	Not reported
Waste Code 4:	Not reported
Waste Code 5:	Not reported
Waste Code 6:	Not reported
Quantity:	338
Units:	Kilograms
Number of Containers:	3
Container Type:	Metal drums, barrels, kegs
Handling Method:	Landfill
Specific Gravity:	1

AH468 **CON EDISON MANHOLE 64798** **RCRA NonGen / NLR** **1010326312**
ESE **PARK AVE & N PORTLAND AVE** **NYP004140521**
1/8-1/4 **BROOKLYN, NY 11203**
0.247 mi.
1304 ft. **Site 3 of 6 in cluster AH**

Relative:
Higher

Actual:
32 ft.

RCRA Listings:

Date Form Received by Agency:	20060705
Handler Name:	Con Edison Manhole 64798
Handler Address:	Park Ave & N Portland Ave
Handler City,State,Zip:	BROOKLYN, NY 11203
EPA ID:	NYP004140521
Contact Name:	MAUREEN EVERS
Contact Address:	4 IRVING PL, RM 828
Contact City,State,Zip:	NEW YORK, NY 10003
Contact Telephone:	718-204-4236
Contact Fax:	Not reported
Contact Email:	Not reported
Contact Title:	Not reported
EPA Region:	02
Land Type:	Not reported
Federal Waste Generator Description:	Not a generator, verified
Non-Notifier:	Not reported
Biennial Report Cycle:	Not reported
Accessibility:	Not reported
Active Site Indicator:	Not reported
State District Owner:	Ny
State District:	NYSDEC R2
Mailing Address:	4 IRVING PL, RM 828
Mailing City,State,Zip:	NEW YORK, NY 10003
Owner Name:	Not reported
Owner Type:	Not reported
Operator Name:	Not reported
Operator Type:	Not reported
Short-Term Generator Activity:	No
Importer Activity:	No
Mixed Waste Generator:	No

CON EDISON MANHOLE 64798 (Continued) **1010326312**

Transporter Activity:	No
Transfer Facility Activity:	No
Recycler Activity with Storage:	No
Small Quantity On-Site Burner Exemption:	No
Smelting Melting and Refining Furnace Exemption:	No
Underground Injection Control:	No
Off-Site Waste Receipt:	No
Universal Waste Indicator:	No
Universal Waste Destination Facility:	No
Federal Universal Waste:	No
Active Site State-Reg Handler:	---
Federal Facility Indicator:	Not reported
Hazardous Secondary Material Indicator:	N
Sub-Part K Indicator:	Not reported
2018 GPRA Permit Baseline:	Not on the Baseline
2018 GPRA Renewals Baseline:	Not on the Baseline
202 GPRA Corrective Action Baseline:	No
Subject to Corrective Action Universe:	No
Non-TSDFs Where RCRA CA has Been Imposed Universe:	No
Corrective Action Priority Ranking:	No NCAPS ranking
Environmental Control Indicator:	No
Institutional Control Indicator:	No
Human Exposure Controls Indicator:	N/A
Groundwater Controls Indicator:	N/A
Significant Non-Complier Universe:	No
Unaddressed Significant Non-Complier Universe:	No
Addressed Significant Non-Complier Universe:	No
Significant Non-Complier With a Compliance Schedule Universe:	No
Financial Assurance Required:	Not reported
Handler Date of Last Change:	20150414
Recognized Trader-Importer:	No
Recognized Trader-Exporter:	No
Importer of Spent Lead Acid Batteries:	No
Exporter of Spent Lead Acid Batteries:	No
Recycler Activity Without Storage:	No
Manifest Broker:	No
Sub-Part P Indicator:	No

Historic Generators:

Receive Date:	20060703
Handler Name: CON EDISON	
Federal Waste Generator Description:	Not reported
State District Owner:	Not reported
Large Quantity Handler of Universal Waste:	No
Recognized Trader Importer:	No
Recognized Trader Exporter:	No
Spent Lead Acid Battery Importer:	No
Spent Lead Acid Battery Exporter:	No
Current Record:	No
Non Storage Recycler Activity:	Not reported
Electronic Manifest Broker:	Not reported

Receive Date:	20060704
Handler Name: CON EDISON	
Federal Waste Generator Description:	Not a generator, verified
State District Owner:	Not reported

CON EDISON MANHOLE 64798 (Continued) **1010326312**

Large Quantity Handler of Universal Waste:	No
Recognized Trader Importer:	No
Recognized Trader Exporter:	No
Spent Lead Acid Battery Importer:	No
Spent Lead Acid Battery Exporter:	No
Current Record:	No
Non Storage Recycler Activity:	Not reported
Electronic Manifest Broker:	Not reported

Receive Date:	20060705
Handler Name:	CON EDISON MANHOLE 64798
Federal Waste Generator Description:	Not a generator, verified
State District Owner:	Ny
Large Quantity Handler of Universal Waste:	No
Recognized Trader Importer:	No
Recognized Trader Exporter:	No
Spent Lead Acid Battery Importer:	No
Spent Lead Acid Battery Exporter:	No
Current Record:	Yes
Non Storage Recycler Activity:	Not reported
Electronic Manifest Broker:	Not reported

List of NAICS Codes and Descriptions:
NAICS Codes: No NAICS Codes Found

Facility Has Received Notices of Violations:
Violations: No Violations Found

Evaluation Action Summary:
Evaluations: No Evaluations Found

AH469 **CONSOLIDATED EDISON** **NY MANIFEST** **S108933339**
ESE **PARK & PORTLAND AVE MH64798** **N/A**
1/8-1/4 **BROOKLYN, NY 11201**
0.247 mi.
1304 ft. **Site 4 of 6 in cluster AH**

Relative:
Higher

Actual:
32 ft.

NY MANIFEST:

EPA ID:	NYP004140404
Country:	USA
Name:	Consolidated Edison
Address:	PARK & PORTLAND AVE MH64798
Address 2:	Not reported
City,State,Zip:	BROOKLYN, NY 11201
Zip 4:	Not reported
Location Address 1:	PARK & PORTLAND AVE MH64798
Location Address 2:	Not reported
Location City,State,Zip:	BROOKLYN, NY 11201
Location Zip 4:	Not reported
Facility Status:	Not reported
Total Tanks:	Not reported
Code:	BP

Mailing:

Mailing Name:	Consolidated Edison
Mailing Contact:	Franklin Murray

CONSOLIDATED EDISON (Continued) **S108933339**

Mailing Address 1: 4 IRVING PLACE RM 828
Mailing Address 2: Not reported
Mailing City,State,Zip: NEW YORK, NY 10003
Mailing Zip 4: Not reported
Mailing Country: USA
Mailing Phone: 2124602808

Manifest Data:
Document ID: Not reported
Manifest Status: Not reported
Trans1 State ID: NYD006982359
Year: 2018
Trans2 State ID: Not reported
Generator Ship Date: 04/06/2006
Trans1 Recv Date: 04/06/2006
Trans2 Recv Date: Not reported
TSD Site Recv Date: 04/07/2006
Part A Recv Date: Not reported
Part B Recv Date: Not reported
Generator EPA ID: NYP004140404
Trans1 EPA ID: Not reported
Trans2 EPA ID: Not reported
TSDF ID 1: NYD077444263
TSDF ID 2: Not reported
Manifest Tracking Number: NYE1305216
Import Indicator: N
Export Indicator: N
Discr Quantity Indicator: N
Discr Type Indicator: N
Discr Residue Indicator: N
Discr Partial Reject Indicator: N
Discr Full Reject Indicator: N
Manifest Ref Number: Not reported
Alt Facility RCRA ID: Not reported
Alt Facility Sign Date: Not reported
MGMT Method Type Code: Not reported
Waste Code a: B007
Waste Code b: Not reported
Waste Code c: Not reported
Waste Code e: Not reported
Waste Code f: Not reported
Waste Code g: Not reported
Waste Code 1: Not reported
Waste Code 2: Not reported
Waste Code 3: Not reported
Waste Code 4: Not reported
Waste Code 5: Not reported
Waste Code 6: Not reported
Quantity: 81
Units: Kilograms
Number of Containers: 2
Container Type: Metal drums, barrels, kegs
Handling Method: Landfill
Specific Gravity: 1

AH470 **CON EDISON MANHOLE 64798** **RCRA NonGen / NLR** **1010326316**
ESE **PARK AVE & N PORTLAND AVE** **NY MANIFEST** **NYP004140547**
1/8-1/4 **BROOKLYN, NY 11204**
0.247 mi.
1304 ft. **Site 5 of 6 in cluster AH**

Relative: **Higher**
Actual: **32 ft.**

RCRA Listings:

Date Form Received by Agency:		20060705
Handler Name:		Con Edison Manhole 64798
Handler Address:		Park Ave & N Portland Ave
Handler City,State,Zip:		BROOKLYN, NY 11204
EPA ID:		NYP004140547
Contact Name:		DAVID DUKE
Contact Address:		4 IRVING PL, RM 828
Contact City,State,Zip:		NEW YORK, NY 10003
Contact Telephone:		212-580-8383
Contact Fax:		Not reported
Contact Email:		Not reported
Contact Title:		Not reported
EPA Region:		02
Land Type:		Not reported
Federal Waste Generator Description:		Not a generator, verified
Non-Notifier:		Not reported
Biennial Report Cycle:		Not reported
Accessibility:		Not reported
Active Site Indicator:		Not reported
State District Owner:		Ny
State District:		NYSDEC R2
Mailing Address:		4 IRVING PL, RM 828
Mailing City,State,Zip:		NEW YORK, NY 10003
Owner Name:	Not reported	
Owner Type:		Not reported
Operator Name:	Not reported	
Operator Type:		Not reported
Short-Term Generator Activity:		No
Importer Activity:		No
Mixed Waste Generator:		No
Transporter Activity:		No
Transfer Facility Activity:		No
Recycler Activity with Storage:		No
Small Quantity On-Site Burner Exemption:		No
Smelting Melting and Refining Furnace Exemption:		No
Underground Injection Control:		No
Off-Site Waste Receipt:		No
Universal Waste Indicator:		No
Universal Waste Destination Facility:		No
Federal Universal Waste:		No
Active Site State-Reg Handler:		---
Federal Facility Indicator:		Not reported
Hazardous Secondary Material Indicator:		N
Sub-Part K Indicator:		Not reported
2018 GPRA Permit Baseline:		Not on the Baseline
2018 GPRA Renewals Baseline:		Not on the Baseline
202 GPRA Corrective Action Baseline:		No
Subject to Corrective Action Universe:		No
Non-TSDFs Where RCRA CA has Been Imposed Universe:		No
Corrective Action Priority Ranking:		No NCAPS ranking
Environmental Control Indicator:		No
Institutional Control Indicator:		No

CON EDISON MANHOLE 64798 (Continued) **1010326316**

Human Exposure Controls Indicator:	N/A
Groundwater Controls Indicator:	N/A
Significant Non-Complier Universe:	No
Unaddressed Significant Non-Complier Universe:	No
Addressed Significant Non-Complier Universe:	No
Significant Non-Complier With a Compliance Schedule Universe:	No
Financial Assurance Required:	Not reported
Handler Date of Last Change:	20150414
Recognized Trader-Importer:	No
Recognized Trader-Exporter:	No
Importer of Spent Lead Acid Batteries:	No
Exporter of Spent Lead Acid Batteries:	No
Recycler Activity Without Storage:	No
Manifest Broker:	No
Sub-Part P Indicator:	No

Historic Generators:

Receive Date:	20060703
Handler Name: CON EDISON	
Federal Waste Generator Description:	Not reported
State District Owner:	Not reported
Large Quantity Handler of Universal Waste:	No
Recognized Trader Importer:	No
Recognized Trader Exporter:	No
Spent Lead Acid Battery Importer:	No
Spent Lead Acid Battery Exporter:	No
Current Record:	No
Non Storage Recycler Activity:	Not reported
Electronic Manifest Broker:	Not reported

Receive Date:	20060704
Handler Name: CON EDISON	
Federal Waste Generator Description:	Not a generator, verified
State District Owner:	Not reported
Large Quantity Handler of Universal Waste:	No
Recognized Trader Importer:	No
Recognized Trader Exporter:	No
Spent Lead Acid Battery Importer:	No
Spent Lead Acid Battery Exporter:	No
Current Record:	No
Non Storage Recycler Activity:	Not reported
Electronic Manifest Broker:	Not reported

Receive Date:	20060705
Handler Name: CON EDISON MANHOLE 64798	
Federal Waste Generator Description:	Not a generator, verified
State District Owner:	Ny
Large Quantity Handler of Universal Waste:	No
Recognized Trader Importer:	No
Recognized Trader Exporter:	No
Spent Lead Acid Battery Importer:	No
Spent Lead Acid Battery Exporter:	No
Current Record:	Yes
Non Storage Recycler Activity:	Not reported
Electronic Manifest Broker:	Not reported

CON EDISON MANHOLE 64798 (Continued) **1010326316**

List of NAICS Codes and Descriptions:
NAICS Codes: No NAICS Codes Found

Facility Has Received Notices of Violations:
Violations: No Violations Found

Evaluation Action Summary:
Evaluations: No Evaluations Found

NY MANIFEST:

EPA ID:	NYP004140547
Country:	USA
Name:	Consolidated Edison
Address:	S/S PARK AVE. 124‘ W/O NORTH P
Address 2:	ORTLAND AVE.
City,State,Zip:	BROOKLYN, NY 11204
Zip 4:	Not reported
Location Address 1:	N PORTLAND & PARK AVE MH64798
Location Address 2:	Not reported
Location City,State,Zip:	BROOKLYN, NY 11201
Location Zip 4:	Not reported
Facility Status:	Not reported
Total Tanks:	Not reported
Code:	BP

Mailing:

Mailing Name:	Consolidated Edison
Mailing Contact:	Franklin Murray
Mailing Address 1:	4 IRVING PLACE RM 828
Mailing Address 2:	Not reported
Mailing City,State,Zip:	NEW YORK, NY 10003
Mailing Zip 4:	Not reported
Mailing Country:	USA
Mailing Phone:	2124602808

Manifest Data:

Document ID:	Not reported
Manifest Status:	Not reported
Trans1 State ID:	NYD006982359
Year:	2018
Trans2 State ID:	Not reported
Generator Ship Date:	03/09/2006
Trans1 Recv Date:	03/09/2006
Trans2 Recv Date:	Not reported
TSD Site Recv Date:	03/10/2006
Part A Recv Date:	Not reported
Part B Recv Date:	Not reported
Generator EPA ID:	NYP004140547
Trans1 EPA ID:	Not reported
Trans2 EPA ID:	Not reported
TSDF ID 1:	NYD077444263
TSDF ID 2:	Not reported
Manifest Tracking Number:	NYE1605303
Import Indicator:	N

CON EDISON MANHOLE 64798 (Continued) **1010326316**

Export Indicator:	N
Discr Quantity Indicator:	N
Discr Type Indicator:	N
Discr Residue Indicator:	N
Discr Partial Reject Indicator:	N
Discr Full Reject Indicator:	N
Manifest Ref Number:	Not reported
Alt Facility RCRA ID:	Not reported
Alt Facility Sign Date:	Not reported
MGMT Method Type Code:	Not reported
Waste Code a:	B007
Waste Code b:	Not reported
Waste Code c:	Not reported
Waste Code e:	Not reported
Waste Code f:	Not reported
Waste Code g:	Not reported
Waste Code 1:	Not reported
Waste Code 2:	Not reported
Waste Code 3:	Not reported
Waste Code 4:	Not reported
Waste Code 5:	Not reported
Waste Code 6:	Not reported
Quantity:	300
Units:	Kilograms
Number of Containers:	2
Container Type:	Metal drums, barrels, kegs
Handling Method:	Landfill
Specific Gravity:	1

Document ID:	Not reported
Manifest Status:	Not reported
Trans1 State ID:	NJD003812047
Year:	2018
Trans2 State ID:	Not reported
Generator Ship Date:	03/05/2006
Trans1 Recv Date:	03/05/2006
Trans2 Recv Date:	Not reported
TSD Site Recv Date:	03/10/2006
Part A Recv Date:	Not reported
Part B Recv Date:	Not reported
Generator EPA ID:	NYP004140547
Trans1 EPA ID:	Not reported
Trans2 EPA ID:	Not reported
TSDF ID 1:	NJD980536593
TSDF ID 2:	Not reported
Manifest Tracking Number:	NJA5239074
Import Indicator:	N
Export Indicator:	N
Discr Quantity Indicator:	N
Discr Type Indicator:	N
Discr Residue Indicator:	N
Discr Partial Reject Indicator:	N
Discr Full Reject Indicator:	N
Manifest Ref Number:	Not reported
Alt Facility RCRA ID:	Not reported
Alt Facility Sign Date:	Not reported
MGMT Method Type Code:	Not reported

CON EDISON MANHOLE 64798 (Continued) **1010326316**

Waste Code a:	B007
Waste Code b:	Not reported
Waste Code c:	Not reported
Waste Code e:	Not reported
Waste Code f:	Not reported
Waste Code g:	Not reported
Waste Code 1:	Not reported
Waste Code 2:	Not reported
Waste Code 3:	Not reported
Waste Code 4:	Not reported
Waste Code 5:	Not reported
Waste Code 6:	Not reported
Quantity:	935
Units:	Kilograms
Number of Containers:	8
Container Type:	Fiberboard or plastic drums, barrels, kegs
Handling Method:	Burn
Specific Gravity:	1
Document ID:	Not reported
Manifest Status:	Not reported
Trans1 State ID:	NYD006982359
Year:	2018
Trans2 State ID:	Not reported
Generator Ship Date:	03/06/2006
Trans1 Recv Date:	03/06/2006
Trans2 Recv Date:	Not reported
TSD Site Recv Date:	03/07/2006
Part A Recv Date:	Not reported
Part B Recv Date:	Not reported
Generator EPA ID:	NYP004140547
Trans1 EPA ID:	Not reported
Trans2 EPA ID:	Not reported
TSDF ID 1:	NYD077444263
TSDF ID 2:	Not reported
Manifest Tracking Number:	NYE1540638
Import Indicator:	N
Export Indicator:	N
Discr Quantity Indicator:	N
Discr Type Indicator:	N
Discr Residue Indicator:	N
Discr Partial Reject Indicator:	N
Discr Full Reject Indicator:	N
Manifest Ref Number:	Not reported
Alt Facility RCRA ID:	Not reported
Alt Facility Sign Date:	Not reported
MGMT Method Type Code:	Not reported
Waste Code a:	B007
Waste Code b:	Not reported
Waste Code c:	Not reported
Waste Code e:	Not reported
Waste Code f:	Not reported
Waste Code g:	Not reported
Waste Code 1:	Not reported
Waste Code 2:	Not reported
Waste Code 3:	Not reported
Waste Code 4:	Not reported

CON EDISON MANHOLE 64798 (Continued) **1010326316**

Waste Code 5:	Not reported
Waste Code 6:	Not reported
Quantity:	294
Units:	Kilograms
Number of Containers:	3
Container Type:	Metal drums, barrels, kegs
Handling Method:	Landfill
Specific Gravity:	1
Document ID:	Not reported
Manifest Status:	Not reported
Trans1 State ID:	NYD006982359
Year:	2018
Trans2 State ID:	Not reported
Generator Ship Date:	03/16/2006
Trans1 Recv Date:	03/16/2006
Trans2 Recv Date:	Not reported
TSD Site Recv Date:	03/17/2006
Part A Recv Date:	Not reported
Part B Recv Date:	Not reported
Generator EPA ID:	NYP004140547
Trans1 EPA ID:	Not reported
Trans2 EPA ID:	Not reported
TSDF ID 1:	NYD077444263
TSDF ID 2:	Not reported
Manifest Tracking Number:	NYE1299078
Import Indicator:	N
Export Indicator:	N
Discr Quantity Indicator:	N
Discr Type Indicator:	N
Discr Residue Indicator:	N
Discr Partial Reject Indicator:	N
Discr Full Reject Indicator:	N
Manifest Ref Number:	Not reported
Alt Facility RCRA ID:	Not reported
Alt Facility Sign Date:	Not reported
MGMT Method Type Code:	Not reported
Waste Code a:	B007
Waste Code b:	Not reported
Waste Code c:	Not reported
Waste Code e:	Not reported
Waste Code f:	Not reported
Waste Code g:	Not reported
Waste Code 1:	Not reported
Waste Code 2:	Not reported
Waste Code 3:	Not reported
Waste Code 4:	Not reported
Waste Code 5:	Not reported
Waste Code 6:	Not reported
Quantity:	40
Units:	Kilograms
Number of Containers:	1
Container Type:	Metal drums, barrels, kegs
Handling Method:	Landfill
Specific Gravity:	1
Document ID:	Not reported

CON EDISON MANHOLE 64798 (Continued) **1010326316**

Manifest Status:	Not reported
Trans1 State ID:	NYD006982359
Year:	2018
Trans2 State ID:	Not reported
Generator Ship Date:	03/17/2006
Trans1 Recv Date:	03/17/2006
Trans2 Recv Date:	Not reported
TSD Site Recv Date:	03/20/2006
Part A Recv Date:	Not reported
Part B Recv Date:	Not reported
Generator EPA ID:	NYP004140547
Trans1 EPA ID:	Not reported
Trans2 EPA ID:	Not reported
TSDF ID 1:	NYD077444263
TSDF ID 2:	Not reported
Manifest Tracking Number:	NYE1299114
Import Indicator:	N
Export Indicator:	N
Discr Quantity Indicator:	N
Discr Type Indicator:	N
Discr Residue Indicator:	N
Discr Partial Reject Indicator:	N
Discr Full Reject Indicator:	N
Manifest Ref Number:	Not reported
Alt Facility RCRA ID:	Not reported
Alt Facility Sign Date:	Not reported
MGMT Method Type Code:	Not reported
Waste Code a:	B007
Waste Code b:	Not reported
Waste Code c:	Not reported
Waste Code e:	Not reported
Waste Code f:	Not reported
Waste Code g:	Not reported
Waste Code 1:	Not reported
Waste Code 2:	Not reported
Waste Code 3:	Not reported
Waste Code 4:	Not reported
Waste Code 5:	Not reported
Waste Code 6:	Not reported
Quantity:	28
Units:	Kilograms
Number of Containers:	1
Container Type:	Metal drums, barrels, kegs
Handling Method:	Landfill
Specific Gravity:	1

AH471 **CONSOLIDATED EDISON** **NY MANIFEST** **1009242886**
ESE **PARK & N PORTLAND MH71301** **N/A**
1/8-1/4 **BROOKLYN, NY 11201**
0.247 mi.
1304 ft. **Site 6 of 6 in cluster AH**

Relative: **Higher**
Actual: **32 ft.**

NY MANIFEST:

EPA ID:	NYP004121695
Country:	USA
Name:	Consolidated Edison
Address:	PARK & N PORTLAND MH71301

CONSOLIDATED EDISON (Continued) **1009242886**

Address 2: Not reported
City,State,Zip: BROOKLYN, NY 11201
Zip 4: Not reported
Location Address 1: PARK & N PORTLAND MH71301
Location Address 2: Not reported
Location City,State,Zip: BROOKLYN, NY 11201
Location Zip 4: Not reported
Facility Status: Not reported
Total Tanks: Not reported
Code: BP

Mailing:
Mailing Name: Consolidated Edison
Mailing Contact: Franklin Murray
Mailing Address 1: 4 IRVING PLACE RM 828
Mailing Address 2: Not reported
Mailing City,State,Zip: NEW YORK, NY 10003
Mailing Zip 4: Not reported
Mailing Country: USA
Mailing Phone: 2124602808

Manifest Data:
Document ID: NYE1565586
Manifest Status: Not reported
Trans1 State ID: 96591JE
Year: 2004
Trans2 State ID: Not reported
Generator Ship Date: 06/17/2004
Trans1 Recv Date: 06/17/2004
Trans2 Recv Date: Not reported
TSD Site Recv Date: 06/18/2004
Part A Recv Date: Not reported
Part B Recv Date: Not reported
Generator EPA ID: NYP004121695
Trans1 EPA ID: NYD006982359
Trans2 EPA ID: Not reported
TSDF ID 1: NYD077444263
TSDF ID 2: Not reported
Manifest Tracking Number: Not reported
Import Indicator: Not reported
Export Indicator: Not reported
Discr Quantity Indicator: Not reported
Discr Type Indicator: Not reported
Discr Residue Indicator: Not reported
Discr Partial Reject Indicator: Not reported
Discr Full Reject Indicator: Not reported
Manifest Ref Number: Not reported
Alt Facility RCRA ID: Not reported
Alt Facility Sign Date: Not reported
MGMT Method Type Code: Not reported
Waste Code 1: B007
Waste Code 2: Not reported
Waste Code 3: Not reported
Waste Code 4: Not reported
Waste Code 5: Not reported
Waste Code 6: Not reported
Quantity: 00113

CONSOLIDATED EDISON (Continued) **1009242886**

Units: Kilograms
Number of Containers: 002
Container Type: Metal drums, barrels, kegs
Handling Method: Landfill
Specific Gravity: 01.00

Document ID: NYE1587402
Manifest Status: Not reported
Trans1 State ID: 69526JR
Year: 2004
Trans2 State ID: Not reported
Generator Ship Date: 06/16/2004
Trans1 Recv Date: 06/16/2004
Trans2 Recv Date: Not reported
TSD Site Recv Date: 06/17/2004
Part A Recv Date: Not reported
Part B Recv Date: Not reported
Generator EPA ID: NYP004121695
Trans1 EPA ID: NYD006982359
Trans2 EPA ID: Not reported
TSDF ID 1: NYD077444263
TSDF ID 2: Not reported
Manifest Tracking Number: Not reported
Import Indicator: Not reported
Export Indicator: Not reported
Discr Quantity Indicator: Not reported
Discr Type Indicator: Not reported
Discr Residue Indicator: Not reported
Discr Partial Reject Indicator: Not reported
Discr Full Reject Indicator: Not reported
Manifest Ref Number: Not reported
Alt Facility RCRA ID: Not reported
Alt Facility Sign Date: Not reported
MGMT Method Type Code: Not reported
Waste Code 1: B007
Waste Code 2: Not reported
Waste Code 3: Not reported
Waste Code 4: Not reported
Waste Code 5: Not reported
Waste Code 6: Not reported
Quantity: 00064
Units: Kilograms
Number of Containers: 001
Container Type: Metal drums, barrels, kegs
Handling Method: Landfill
Specific Gravity: 01.00

Document ID: NYE1587411
Manifest Status: Not reported
Trans1 State ID: 96591JE
Year: 2004
Trans2 State ID: Not reported
Generator Ship Date: 06/18/2004
Trans1 Recv Date: 06/18/2004
Trans2 Recv Date: Not reported
TSD Site Recv Date: 06/21/2004
Part A Recv Date: Not reported

CONSOLIDATED EDISON (Continued) **1009242886**

Part B Recv Date:	Not reported
Generator EPA ID:	NYP004121695
Trans1 EPA ID:	NYD006982359
Trans2 EPA ID:	Not reported
TSDF ID 1:	NYD077444263
TSDF ID 2:	Not reported
Manifest Tracking Number:	Not reported
Import Indicator:	Not reported
Export Indicator:	Not reported
Discr Quantity Indicator:	Not reported
Discr Type Indicator:	Not reported
Discr Residue Indicator:	Not reported
Discr Partial Reject Indicator:	Not reported
Discr Full Reject Indicator:	Not reported
Manifest Ref Number:	Not reported
Alt Facility RCRA ID:	Not reported
Alt Facility Sign Date:	Not reported
MGMT Method Type Code:	Not reported
Waste Code 1:	B007
Waste Code 2:	Not reported
Waste Code 3:	Not reported
Waste Code 4:	Not reported
Waste Code 5:	Not reported
Waste Code 6:	Not reported
Quantity:	00101
Units:	Kilograms
Number of Containers:	002
Container Type:	Metal drums, barrels, kegs
Handling Method:	Landfill
Specific Gravity:	01.00

AD472 **CONSOLIDATED EDISON** **NY MANIFEST** **1009240218**
SSW **343 GOLD ST** **NY NYC OER** **N/A**
1/4-1/2 **BROOKLYN, NY 11201**
0.251 mi.
1327 ft. **Site 11 of 11 in cluster AD**

Relative:
Higher

Actual:
31 ft.

NY MANIFEST:

EPA ID:	NYP004072070
Country:	USA
Name:	Consolidated Edison
Address:	343 GOLD ST
Address 2:	Not reported
City,State,Zip:	BROOKLYN, NY 11201
Zip 4:	3016
Location Address 1:	343 GOLD ST
Location Address 2:	Not reported
Location City,State,Zip:	BROOKLYN, NY 11201
Location Zip 4:	3016
Facility Status:	Not reported
Total Tanks:	Not reported
Code:	BP

Mailing:

Mailing Name:	Consolidated Edison
Mailing Contact:	Franklin Murray
Mailing Address 1:	4 IRVING PLACE RM 828

CONSOLIDATED EDISON (Continued) **1009240218**

Mailing Address 2: Not reported
Mailing City,State,Zip: NEW YORK, NY 10003
Mailing Zip 4: Not reported
Mailing Country: USA
Mailing Phone: 2124602808

Manifest Data:
Document ID: NYE0220522
Manifest Status: Not reported
Trans1 State ID: 80416AB
Year: 2001
Trans2 State ID: Not reported
Generator Ship Date: 01/20/2001
Trans1 Recv Date: 01/20/2001
Trans2 Recv Date: Not reported
TSD Site Recv Date: 01/22/2001
Part A Recv Date: Not reported
Part B Recv Date: Not reported
Generator EPA ID: NYP004072070
Trans1 EPA ID: NYD006982359
Trans2 EPA ID: Not reported
TSDF ID 1: NYD980593636
TSDF ID 2: Not reported
Manifest Tracking Number: Not reported
Import Indicator: Not reported
Export Indicator: Not reported
Discr Quantity Indicator: Not reported
Discr Type Indicator: Not reported
Discr Residue Indicator: Not reported
Discr Partial Reject Indicator: Not reported
Discr Full Reject Indicator: Not reported
Manifest Ref Number: Not reported
Alt Facility RCRA ID: Not reported
Alt Facility Sign Date: Not reported
MGMT Method Type Code: Not reported
Waste Code 1: B002
Waste Code 2: Not reported
Waste Code 3: Not reported
Waste Code 4: Not reported
Waste Code 5: Not reported
Waste Code 6: Not reported
Quantity: 00355
Units: Kilograms
Number of Containers: 001
Container Type: Cargo tanks (tank trucks)
Handling Method: Treat
Specific Gravity: 01.00

Document ID: NYE0665082
Manifest Status: Not reported
Trans1 State ID: 60913AX
Year: 2001
Trans2 State ID: 28190AU
Generator Ship Date: 01/20/2001
Trans1 Recv Date: 01/20/2001
Trans2 Recv Date: 01/22/2001
TSD Site Recv Date: 01/22/2001

CONSOLIDATED EDISON (Continued) **1009240218**

Part A Recv Date:	Not reported
Part B Recv Date:	Not reported
Generator EPA ID:	NYP004072070
Trans1 EPA ID:	NYD006982359
Trans2 EPA ID:	NYD006982359
TSDF ID 1:	NYD077444263
TSDF ID 2:	Not reported
Manifest Tracking Number:	Not reported
Import Indicator:	Not reported
Export Indicator:	Not reported
Discr Quantity Indicator:	Not reported
Discr Type Indicator:	Not reported
Discr Residue Indicator:	Not reported
Discr Partial Reject Indicator:	Not reported
Discr Full Reject Indicator:	Not reported
Manifest Ref Number:	Not reported
Alt Facility RCRA ID:	Not reported
Alt Facility Sign Date:	Not reported
MGMT Method Type Code:	Not reported
Waste Code 1:	B007
Waste Code 2:	Not reported
Waste Code 3:	Not reported
Waste Code 4:	Not reported
Waste Code 5:	Not reported
Waste Code 6:	Not reported
Quantity:	00117
Units:	Kilograms
Number of Containers:	002
Container Type:	Metal drums, barrels, kegs
Handling Method:	Landfill
Specific Gravity:	01.00

NYC OER:

Name:	343 GOLD STREET - AVALON FORT GREENE
Address:	343 GOLD STREET
City,State,Zip:	BROOKLYN, NY
Latitude:	40.694226
Longitude:	-73.983289
OER Project Numbers:	10TMP0067K,10EH-N067K
BBL:	3.02049000130204E+99
OER Program:	E/RD (Review)
Class:	Completed (C)
Phase:	Site Management

URL:

Postcode:	11201
Community Board:	2
Council District:	35
Census Tract:	15
BIN:	3393888
NTA:	DUMBO-Vinegar Hill-Downtown Brooklyn-Boerum Hill

AM473
East
1/4-1/2
0.253 mi.
1335 ft.

RED HOOK TERM/BKLYN/
RED HOOK TERMINAL
NEW YORK CITY, NY

Site 1 of 13 in cluster AM

NY LTANKS **S100145473**
N/A

Relative:
Higher

Actual:
19 ft.

LTANKS:

Name:	RED HOOK TERM/BKLYN/
Address:	RED HOOK TERMINAL
City,State,Zip:	NEW YORK CITY, NY
Spill Number/Closed Date:	8903111 / 2003-02-10
Facility ID:	8903111
Site ID:	248986
Spill Date:	1989-06-25
Spill Cause:	Tank Test Failure
Spill Source:	Commercial/Industrial
Spill Class:	A3
Cleanup Ceased:	Not reported
SWIS:	2401
Investigator:	SULLIVAN
Referred To:	Not reported
Reported to Dept:	1989-06-25
CID:	Not reported
Water Affected:	Not reported
Spill Notifier:	Other
Last Inspection:	Not reported
Recommended Penalty:	False
Meets Standard:	False
UST Involvement:	True
Remediation Phase:	0
Date Entered In Computer:	1990-01-25
Spill Record Last Update:	2003-02-10
Spiller Name:	Not reported
Spiller Company:	Not reported
Spiller Address:	Not reported
Spiller County:	999
Spiller Contact:	Not reported
Spiller Phone:	Not reported
Spiller Extention:	Not reported
DEC Region:	2
DER Facility ID:	204172
Latitude:	Not reported
Longitude:	Not reported
DEC Memo:	Not reported
Remarks:	Not reported

All TTF:

Facility ID:	8903111
Spill Number:	8903111
Spill Tank Test:	1535638
Site ID:	248986
Tank Number:	Not reported
Tank Size:	0
Material:	0009
EPA UST:	Not reported
UST:	Not reported
Cause:	Not reported
Source:	Not reported
Test Method:	00
Test Method 2:	Unknown

RED HOOK TERM/BKLYN/ (Continued) **S100145473**

Leak Rate:	.00
Gross Fail:	Not reported
Modified By:	Spills
Last Modified Date:	Not reported

All Materials:

Site ID:	248986
Operable Unit ID:	930607
Operable Unit:	01
Material ID:	447227
Material Code:	0009
Material Name:	gasoline
Case No.:	Not reported
Material FA:	Petroleum
Quantity:	-1.00
Units:	L
Recovered:	.00
Oxygenate:	Not reported

AM474 **RED HOOK MARINE/PT AUTH** **NY LTANKS** **S100145260**
East **RED HOOK MARINE TERMINAL** **N/A**
1/4-1/2 **BROOKLYN, NY**
0.253 mi.
1335 ft. **Site 2 of 13 in cluster AM**

Relative:
Higher

Actual:
19 ft.

LTANKS:

Name:	RED HOOK MARINE/PT AUTH
Address:	RED HOOK MARINE TERMINAL
City,State,Zip:	BROOKLYN, NY
Spill Number/Closed Date:	8806372 / 1994-11-14
Facility ID:	8806372
Site ID:	94144
Spill Date:	1988-10-30
Spill Cause:	Tank Test Failure
Spill Source:	Commercial/Industrial
Spill Class:	C3
Cleanup Ceased:	1994-11-14
SWIS:	2401
Investigator:	SIGONA
Referred To:	Not reported
Reported to Dept:	1988-10-30
CID:	Not reported
Water Affected:	Not reported
Spill Notifier:	Tank Tester
Last Inspection:	Not reported
Recommended Penalty:	False
Meets Standard:	False
UST Involvement:	True
Remediation Phase:	0
Date Entered In Computer:	1988-11-03
Spill Record Last Update:	1994-11-15
Spiller Name:	Not reported
Spiller Company:	PORT AUTHORITY
Spiller Address:	Not reported
Spiller County:	999
Spiller Contact:	Not reported

RED HOOK MARINE/PT AUTH (Continued) **S100145260**

Spiller Phone:	Not reported
Spiller Extention:	Not reported
DEC Region:	2
DER Facility ID:	84310
Latitude:	Not reported
Longitude:	Not reported
DEC Memo:	Not reported
Remarks:	(2) 4K TANKS FAILED WITH A LEAK RATE OF 0.2366GPH, WILL EXCAVATE & ISOLATE BOTH TANKS & RETEST.

All TTF:

Facility ID:	8806372
Spill Number:	8806372
Spill Tank Test:	1534831
Site ID:	94144
Tank Number:	Not reported
Tank Size:	0
Material:	0008
EPA UST:	Not reported
UST:	Not reported
Cause:	Not reported
Source:	Not reported
Test Method:	00
Test Method 2:	Unknown
Leak Rate:	.00
Gross Fail:	Not reported
Modified By:	Spills
Last Modified Date:	Not reported

All Materials:

Site ID:	94144
Operable Unit ID:	921543
Operable Unit:	01
Material ID:	454716
Material Code:	0008
Material Name:	diesel
Case No.:	Not reported
Material FA:	Petroleum
Quantity:	-1.00
Units:	Not reported
Recovered:	.00
Oxygenate:	Not reported

AM475 **CLOSED-LACKOF RECENT INFO** **NY LTANKS** **S100145270**
East **ADMINISTRATION BLDG** **N/A**
1/4-1/2 **NYC, NY**
0.253 mi.
1335 ft. **Site 3 of 13 in cluster AM**

Relative:
Higher

Actual:
19 ft.

LTANKS:

Name:	CLOSED-LACKOF RECENT INFO
Address:	ADMINISTRATION BLDG
City,State,Zip:	NYC, NY
Spill Number/Closed Date:	8806571 / 2003-03-04
Facility ID:	8806571
Site ID:	312528
Spill Date:	1988-11-05

CLOSED-LACKOF RECENT INFO (Continued) **S100145270**

Spill Cause:	Tank Test Failure
Spill Source:	Commercial/Industrial
Spill Class:	A3
Cleanup Ceased:	Not reported
SWIS:	2401
Investigator:	ADMIN. CLOSED
Referred To:	Not reported
Reported to Dept:	1988-11-05
CID:	Not reported
Water Affected:	Not reported
Spill Notifier:	Tank Tester
Last Inspection:	Not reported
Recommended Penalty:	False
Meets Standard:	False
UST Involvement:	True
Remediation Phase:	0
Date Entered In Computer:	1987-11-14
Spill Record Last Update:	2003-03-04
Spiller Name:	Not reported
Spiller Company:	PORT AUTH
Spiller Address:	Not reported
Spiller County:	001
Spiller Contact:	Not reported
Spiller Phone:	Not reported
Spiller Extention:	Not reported
DEC Region:	2
DER Facility ID:	251992
Latitude:	Not reported
Longitude:	Not reported
DEC Memo:	Not reported
Remarks:	SYSTEMS FAILURE, TK SIZE UNK. L R= -0.67 GPH. WILL ISOL & RETST. CLOSED DUE TO LACK OF ANY RECENT INFO - DOES NOT MEET ANY CLEANUP REQUIREMENTS.

All TTF:

Facility ID:	8806571
Spill Number:	8806571
Spill Tank Test:	1534859
Site ID:	312528
Tank Number:	Not reported
Tank Size:	0
Material:	0009
EPA UST:	Not reported
UST:	Not reported
Cause:	Not reported
Source:	Not reported
Test Method:	00
Test Method 2:	Unknown
Leak Rate:	.00
Gross Fail:	Not reported
Modified By:	Spills
Last Modified Date:	Not reported

All Materials:

Site ID:	312528
Operable Unit ID:	921736
Operable Unit:	01

CLOSED-LACKOF RECENT INFO (Continued) **S100145270**

Material ID:	454908
Material Code:	0009
Material Name:	gasoline
Case No.:	Not reported
Material FA:	Petroleum
Quantity:	-1.00
Units:	L
Recovered:	.00
Oxygenate:	Not reported

AG476 **NY E DESIGNATION** **S108470089**
NNW **102 GOLD STREET** **NY NYC LAND USE** **N/A**
1/4-1/2 **BROOKLYN, NY 11201** **NY NYC OER**
0.263 mi.
1390 ft. **Site 10 of 10 in cluster AG**

Relative:
Higher

Actual:
39 ft.

E DESIGNATION:

Name:	LOT 33,TAXBLOCK 55
Address:	102 GOLD STREET
City,State,Zip:	BROOKLYN, NY
Tax Lot(s):	33
Tax Block:	55
Borough Code:	Not reported
E-No:	E-83
Effective Date:	Not reported
Satisfaction Date:	Not reported
Ceqr Number:	98DCP007K
Ulurp Number:	C980067ZMK
Zoning Map No:	Not reported
Description:	Window Wall Attenuation & Alternate Ventilation
Lot Remediation Date:	Not reported

NYC LAND USE:

Name:	Not reported
Address:	102 GOLD STREET
City,State,Zip:	BROOKLYN, NY 11201
Latitude:	40.7018451
Longitude:	-73.9831033
Type Of Ownership Code:	Not reported
Owner Name:	UNAVAILABLE OWNER
Borough:	BK
Tax Block:	55
Tax Lot:	7505
Community District:	302
Census Tract 2020:	3002100
Census Block 2020:	30021003014
Census Tract 2010:	21
Census Block 2010:	3018
School District:	13
City Council District:	33
Fire Company:	L118
Police Precinct:	84
Health Center District:	36
Health Area:	1000
Sanitation District Boro:	3

(Continued) **S108470089**

Sanitation District Number:	02
Sanitation Subsection:	1B
Zoning District 1:	R6A: Residential Districts
Zoning District 2:	Not reported
Zoning District 3:	Not reported
Zoning District 4:	Not reported
Commercial Overlay 1:	Not reported
Commercial Overlay 2:	Not reported
Special Purpose District 1:	Not reported
Special Purpose District 2:	Not reported
Special Purpose District 3:	Not reported
Limited Height District:	Not reported
Spill Boundary Indicator:	N
Building Class:	R1: Condominiums - Residential Unit In 2-10 Unit Bldg
Land Use Category:	Multi-Family Walk-Up Buildings
Number Of Easements:	0
Lot Area:	8563
Total Building Floor Area:	9229
Commercial Floor Area:	0
Residential Floor Area:	9229
Office Floor Area:	0
Retail Floor Area:	0
Garage Floor Area:	0
Storage Floor Area:	0
Factory Floor Area:	0
Other Floor Area:	0
Total Building Floor Area Source Code:	2
Number Of Buildings:	1
Number Of Floors:	7.0000000
Residential Units:	10
Total Units:	10
Lot Frontage:	0.0000000
Lot Depth:	0.0000000
Building Frontage:	25.0000000
Building Depth:	100.0000000
Extension Code:	Not reported
Proximity Code:	3
Irregular Lot Code:	N
Lot Type:	0
Basement Type/Grade:	5
Assessed Land Value:	112501.00000
Assessed Total Value:	1575002.00000
Exempt Total Value:	623847.00000
Year Built:	2012
Year Altered 1:	0
Year Altered 2:	0
Historic District Name:	Not reported
Landmark Status:	Not reported
Built Floor Area Ratio:	1.08000000000
Maximum Allowable Residential Far:	3.00000000000
Maximum Allowable Commercial Far:	0.00000000000
Maximum Allowable Community Facility Far:	3.00000000000
Boro Code:	3
Borough, Tax Block and Lot:	3000557505.00000000
Condominium Number:	3130
Census Tract 2:	0021
X Coordinate:	988935

(Continued) **S108470089**

Y Coordinate:	194978
Zoning Map #:	12d
Zoning Map Code:	Not reported
Sanborn Map #:	302 016
Tax Map #:	30101
E-designation Number:	Not reported
Apportionment BBL:	3000550033.00000000
Apportionment Date:	07/11/2013
Pluto DTM Base Map Indicator:	1
2007 Flood Insurance Rate Map Indicator:	Not reported
2015 Preliminary Flood Insurance Rate Map Indicator:	Not reported
Version Number:	25v2.1
Changed By DCP:	Not reported

NYC OER:

Name:	102 GOLD STREET - DOB JOB NO. NB - 320410701
Address:	102 GOLD STREET
City,State,Zip:	BROOKLYN, NY
Latitude:	40.701823
Longitude:	-73.98284
OER Project Numbers:	12TMP0307K,12ENOS307K
BBL:	3000550033
OER Program:	E/RD (No Cleanup)
Class:	Completed (C)
Phase:	Completed

URL:

Postcode:	11201
Community Board:	2
Council District:	33
Census Tract:	21
BIN:	3412924
NTA:	DUMBO-Vinegar Hill-Downtown Brooklyn-Boerum Hill

AJ477 **APEX THERMOPLASTICS INC** **SEMS-ARCHIVE** **1003863760**
NW **100-110 BRIDGE ST** **NYD980528236**
1/4-1/2 **BROOKLYN, NY 11201**
0.274 mi.
1447 ft. **Site 2 of 3 in cluster AJ**

Relative:
Higher

Actual:
46 ft.

SEMS Archive:

Site ID:	0201849
EPA ID:	NYD980528236
Name:	APEX THERMOPLASTICS INC
Address:	100-110 BRIDGE ST
Address 2:	Not reported
City,State,Zip:	BROOKLYN, NY 11201
Cong District:	14
FIPS Code:	36047
FF:	N
NPL:	Not on the NPL
Non NPL Status:	NFRAP-Site does not qualify for the NPL based on existing information

SEMS Archive Detail:

Region:	02
Site ID:	0201849
EPA ID:	NYD980528236
Site Name:	APEX THERMOPLASTICS INC

APEX THERMOPLASTICS INC (Continued) **1003863760**

NPL:	N
FF:	N
OU:	00
Action Code:	PA
Action Name:	PA
SEQ:	1
Start Date:	Not reported
Finish Date:	1981-01-01 05:00:00
Qual:	N
Current Action Lead:	EPA Perf
Region:	02
Site ID:	0201849
EPA ID:	NYD980528236
Site Name:	APEX THERMOPLASTICS INC
NPL:	N
FF:	N
OU:	00
Action Code:	DS
Action Name:	DISCVRY
SEQ:	1
Start Date:	1979-10-01 04:00:00
Finish Date:	1979-10-01 04:00:00
Qual:	Not reported
Current Action Lead:	EPA Perf
Region:	02
Site ID:	0201849
EPA ID:	NYD980528236
Site Name:	APEX THERMOPLASTICS INC
NPL:	N
FF:	N
OU:	00
Action Code:	VS
Action Name:	ARCH SITE
SEQ:	1
Start Date:	Not reported
Finish Date:	1981-01-01 05:00:00
Qual:	Not reported
Current Action Lead:	EPA Perf In-Hse

AJ478 **APEX THERMOPLASTICS INC.** **NY SHWS** **S108146550**
NW **100-110 BRIDGE STREET** **NY HSWDS** **N/A**
1/4-1/2 **BROOKLYN, NY**
0.274 mi.
1447 ft. **Site 3 of 3 in cluster AJ**

Relative:
Higher

Actual:
46 ft.

SHWS:

Name:	APEX THERMOPLASTICS INC.
Address:	100-110 BRIDGE STREET
City,State,Zip:	BROOKLYN, NY
Program:	HW
Site Code:	58472
Classification:	N
Region:	2
Acres:	1.000
HW Code:	224006

APEX THERMOPLASTICS INC. (Continued) **S108146550**

Record Add: 11/18/1999
Record Upd: 12/16/2003
Updated By: kstang
Site Description: The site did not qualify for addition to the Registry of Inactive Hazardous Disposal Sites. This site was listed in the Eckhardt subcommittee report as having had disposal from 1960-'79. An on-site inspection was carried out by DEC, Region 2 on April 29, 1980. The entire manufacturing buildiing is four stories high and there was a freight unloading area adjacent to the buildings and parking lot. Facility is bounded by Prospect Street and York Street. There appears to be no disposal ever practiced here.
Env Problem: None known
Health Problem: Not reported
Dump: Not reported
Structure: Not reported
Lagoon: Not reported
Landfill: Not reported
Pond: Not reported
Disp Start: Not reported
Disp Term: Not reported
Lat/Long: Not reported
Dell: Not reported
Record Add: Not reported
Record Upd: Not reported
Updated By: Not reported
Own Op: Not reported
Sub Type: Not reported
Owner Name: Not reported
Owner Company: Not reported
Owner Address: Not reported
Owner Addr2: Not reported
Owner City,St,Zip: Not reported
Owner Country: Not reported
HW Code: Not reported
Waste Type: Not reported
Waste Quantity: Not reported
Waste Code: Not reported
Crossref ID: Not reported
Cross Ref Type Code: Not reported
Cross Ref Type: Not reported
Record Added Date: Not reported
Record Updated: Not reported
Updated By: Not reported

HSWDS:
Facility ID: Not reported
Region: 2
Facility Status: Unknown
Owner Type: U
Owner: Unknown
Owner Address: Unknown
Owner Phone: Unknown
Operator Type: Unknown
Operator: Unknown
Operator: Unknown
Operator Phone: Unknown
EPA ID: None

APEX THERMOPLASTICS INC. (Continued) **S108146550**

Registry:	D
Registry Site ID:	224006
RCRA Permitted:	Unknown
Site Code:	Municipal Landfill
Owner City State:	Not reported
Operator City State:	Not reported
Quadrange:	Unknown
Latitude:	Unknown
Longitude:	Unknown
Acres:	1.00
Operator Date:	1960
Close Date:	Unknown
Completed:	Unknown
Active:	Unknown
PCB's Disposed:	No
Pesticides Disposed:	No
Metals Disposed:	No
Asbestos Disposed:	No
Volatile Organic Compounds Disposed:	No
Semi Volatile Organic Compounds Disposed:	No
Analytical Info Exists for Air:	Not reported
Analytical Info Exists for Ground:	None
Analytical Info Exists for Surface:	Not reported
Analytical Info Exists for Sediments:	Not reported
Analytical Info Exists for Surface:	Not reported
Analytical Info Exists for Substance:	Not reported
Analytical Info Exists for Waste:	Not reported
Analytical Info Exists for Leachate:	Not reported
Analytical Info Exists for EP Toxicity:	Not reported
Analytical Info Exists for TCLP:	Not reported
Threat to Environment/Public Health:	Unknown
Surface Water Contamination:	Unknown
Surface Water Body Class:	Unknown
Groundwater Contamination:	Unknown
Groundwater Classification:	Unknown
Drinking Water Contamination:	Unknown
Drinking Water Supply is Active:	Unknown
Any Known Fish or Wildlife:	Unknown
Hazardous Exposure:	Unknown
Site Has Controlled Acess:	Unknown
Ambient Air Contamination:	Unknown
Direct Contact:	Unknown
EPA Hazardous Ranking System Score:	Unknown
Inventory:	F
Nefrap:	Not reported
Mailing:	Not reported
Tax Map No:	Not reported
Qualify:	0
Next Action:	Not reported
Agencies:	Not reported
Air:	Not reported
Building:	Not reported
Site Desc:	Not reported
Drink:	Not reported
Eptox:	Not reported
Fish:	Not reported
Ground:	Not reported

APEX THERMOPLASTICS INC. (Continued) **S108146550**

Ground Desc:	Not reported
Hazardous Threat:	Not reported
Haz Threat Desc:	Not reported
Leachate:	Not reported
Preparer:	Not reported
Sediment:	Not reported
Soil:	Not reported
Surface:	Not reported
Status:	Not reported
Surface Soil:	Not reported
Surface:	Not reported
TCLP:	Not reported
Waste:	Not reported

479
West
1/4-1/2
0.276 mi.
1459 ft.

203 JAY STREET
203 JAY STREET
BROOKLYN, NY

NY NYC LAND USE **S108075258**
NY NYC OER **N/A**

Relative:
Higher

Actual:
61 ft.

NYC LAND USE:

Name:	Not reported
Address:	203 JAY STREET
City,State,Zip:	BROOKLYN, NY 11201
Latitude:	40.6980989
Longitude:	-73.9865663
Type Of Ownership Code:	Not reported
Owner Name:	203 JAY ST. ASSOCIATES, LLC
Borough:	BK
Tax Block:	107
Tax Lot:	7501
Community District:	302
Census Tract 2020:	3001300
Census Block 2020:	30013001003
Census Tract 2010:	13
Census Block 2010:	1007
School District:	13
City Council District:	33
Fire Company:	L118
Police Precinct:	84
Health Center District:	36
Health Area:	1000
Sanitation District Boro:	3
Sanitation District Number:	02
Sanitation Subsection:	1B
Zoning District 1:	C6-2: Commercial Districts
Zoning District 2:	Not reported
Zoning District 3:	Not reported
Zoning District 4:	Not reported
Commercial Overlay 1:	Not reported
Commercial Overlay 2:	Not reported
Special Purpose District 1:	Not reported
Special Purpose District 2:	Not reported
Special Purpose District 3:	Not reported
Limited Height District:	Not reported
Spill Boundary Indicator:	N
Building Class:	Rm: Condominiums -Mixed Residential & Commercial Building (Mixed Residential & Commercial)

203 JAY STREET (Continued) **S108075258**

Land Use Category:	Mixed Residential & Commercial Buildings
Number Of Easements:	0
Lot Area:	38143
Total Building Floor Area:	337519
Commercial Floor Area:	89566
Residential Floor Area:	247953
Office Floor Area:	73561
Retail Floor Area:	0
Garage Floor Area:	16005
Storage Floor Area:	0
Factory Floor Area:	0
Other Floor Area:	0
Total Building Floor Area Source Code:	2
Number Of Buildings:	1
Number Of Floors:	34.0000000
Residential Units:	270
Total Units:	281
Lot Frontage:	0.0000000
Lot Depth:	0.0000000
Building Frontage:	108.0000000
Building Depth:	72.0000000
Extension Code:	Not reported
Proximity Code:	3
Irregular Lot Code:	Y
Lot Type:	0
Basement Type/Grade:	5
Assessed Land Value:	3433050.00000
Assessed Total Value:	43326211.00000
Exempt Total Value:	29007450.00000
Year Built:	2015
Year Altered 1:	2015
Year Altered 2:	0
Historic District Name:	Not reported
Landmark Status:	Not reported
Built Floor Area Ratio:	8.85000000000
Maximum Allowable Residential Far:	6.02000000000
Maximum Allowable Commercial Far:	6.00000000000
Maximum Allowable Community Facility Far:	6.50000000000
Boro Code:	3
Borough, Tax Block and Lot:	3001077501.00000000
Condominium Number:	3813
Census Tract 2:	0013
X Coordinate:	987975
Y Coordinate:	193613
Zoning Map #:	12d
Zoning Map Code:	Not reported
Sanborn Map #:	302 030
Tax Map #:	3
E-designation Number:	E-117
Apportionment BBL:	3001070001.00000000
Apportionment Date:	Not reported
Pluto DTM Base Map Indicator:	1
2007 Flood Insurance Rate Map Indicator:	Not reported
2015 Preliminary Flood Insurance Rate Map Indicator:	Not reported
Version Number:	25v2.1
Changed By DCP:	Not reported

203 JAY STREET (Continued) **S108075258**

NYC OER:

Name:	203 JAY STREET
Address:	203 JAY STREET
City,State,Zip:	BROOKLYN, NY
Latitude:	40.698124
Longitude:	-73.986981
OER Project Numbers:	14TMP0397K,14EH-N397K
BBL:	3.0010700013001E+29
OER Program:	E/RD (Review)
Class:	Completed (C)
Phase:	Completed

URL:

Postcode:	11201
Community Board:	2
Council District:	33
Census Tract:	13
BIN:	3426023
NTA:	DUMBO-Vinegar Hill-Downtown Brooklyn-Boerum Hill

AN480 **FRONT STREET STATION** **NY VCP** **S113922115**
NW **BRIDGE ST, FRONT ST, GOLD ST & YORK ST** **N/A**
1/4-1/2 **BROOKLYN, NY 11201**
0.282 mi.
1488 ft. **Site 1 of 3 in cluster AN**

Relative:
Higher

Actual:
44 ft.

VCP:

Name:	FRONT STREET STATION
Address:	BRIDGE ST, FRONT ST, GOLD ST & YORK ST
City,State,Zip:	BROOKLYN, NY 11201
Program Type:	VCP
Site Code:	57717
HW Code:	V00712
Site Class:	N
SWIS:	2401
Region:	2
Town:	New York City
Acres:	Not reported
Date Record Added:	11/06/2003
Date Record Updated:	05/19/2004
Updated By:	ajsylves
Site Description:	See Site 224063
Env Problem:	Not reported
Health Problem:	Not reported
Dump:	Not reported
Structure:	Not reported
Lagoon:	Not reported
Landfill:	Not reported
Pond:	Not reported
Disp Start:	Not reported
Disp Term:	Not reported
Lat/Long:	Not reported
Dell:	Not reported
Record Add:	Not reported
Record Upd:	Not reported
Updated By:	Not reported
Own Op:	Not reported

FRONT STREET STATION (Continued) **S113922115**

Sub Type:	Not reported
Owner Name:	Not reported
Owner Company:	Not reported
Owner Address:	Not reported
Owner Addr2:	Not reported
Owner City,St,Zip:	Not reported
Owner Country:	Not reported
HW Code:	Not reported
Waste Type:	Not reported
Waste Quantity:	Not reported
Waste Code:	Not reported
Crossref ID:	Not reported
Cross Ref Type Code:	Not reported
Cross Ref Type:	Not reported
Record Added Date:	Not reported
Record Updated:	Not reported
Updated By:	Not reported

AN481 **FRONT STREET STATION** **EDR MGP** **1008407889**
NW **BRIDGE ST, FRONT ST, GOLD ST., AND YORK ST.** **N/A**
1/4-1/2 **BROOKLYN, NY 11201**
0.282 mi.
1488 ft. **Site 2 of 3 in cluster AN**

Relative: **Higher**
Actual: **44 ft.**

EDR MGP:
No additional information available

AN482 **K - FRONT ST. STATION** **NY SHWS** **S109321185**
NW **BRIDGE ST, FRONT ST, GOLD ST & YORK ST** **NY BROWNFIELDS** **N/A**
1/4-1/2 **BROOKLYN, NY 11201** **NY MGP**
0.282 mi.
1488 ft. **Site 3 of 3 in cluster AN**

Relative: **Higher**
Actual: **44 ft.**

SHWS:

Name:	K - FRONT ST. STATION
Address:	BRIDGE ST, FRONT ST, GOLD ST & YORK ST
City,State,Zip:	BROOKLYN, NY 11201
Program:	HW
Site Code:	378994
Classification:	A
Region:	2
Acres:	1.130
HW Code:	224063
Record Add:	03/27/2007
Record Upd:	07/25/2025
Updated By:	GHPRATT

Site Description: Location: The Front Street Holder Station site is comprised of one parcel of land located at #218 Front Street in the Vinegar Hill neighborhood of Brooklyn, Kings County. The site is approximately 1.13 acres in size, identified as Block 55, Lot 20, and is bordered by Front Street to the north, by Gold Street to the east, by York Street to the south, and by Bridge Street to the west. The current owner of the site property is Great Front Realty Corp. Site Features: The main site feature is a one-story building at #218 Front Street,

K - FRONT ST. STATION (Continued) **S109321185**

which is used as a warehouse. There are also three open-air buildings at the south side of the property with an address of 171 York Street. The three open-air buildings are actively used for lumber and building material storage. These buildings cover approximately 90 percent of the site. The rest of the property is covered with pavement and/or, locally, gravel, and used for loading and unloading of materials in the lumber yard. Current Zoning and Land Use: The site is currently zoned for C2-4/R6A, which allows for residential, commercial and light industrial uses. The actual use is commercial with an active warehouse, and lumber yard. The nearest residential area is directly adjacent to the site at the northwest and southeast site boundaries. Past Use of the Site: The site was owned and/or operated as a Manufactured Gas Plant (MGP) holder station by The Brooklyn Gas Light Company from approximately 1867 to November 1895. Following incorporation of The Brooklyn Union Gas Company in September 1895, the site was then owned and operated by this company until 1935. The station operated solely for gas distribution, and no gas production facilities were present at the site. The site consisted of two water-sealed gas holders, identified as Holder No. 4 and Holder No. 5. The first gas holder (No. 4) was completed circa 1867, and the second gas holder (No. 5) was constructed around 1890 in the southwestern portion of the site. Both holders and all associated MGP buildings were removed between 1935 and 1938. The property was used as a parking lot until it was sold in 1951. Subsequent use has been, and continues to be, as a lumberyard and warehouse. Site Geology and Hydrogeology: The site is underlain by varying amounts of fill which is underlain by natural deposits of fine to coarse sand with gravel and cobbles. Material within the holder tanks is primarily fill consisting of sands and gravel and varying amounts of brick, concrete, and wood. Regional groundwater occurs at a depth of approximately 40 feet below grade with flow to the north towards the East River. Perched groundwater was encountered within the Holder No. 5 tank, and is not hydraulically connected to the regional groundwater.

Env Problem: Based upon investigations conducted to date, which included sampling of soil and groundwater for volatile organic compounds (VOCs), semi-volatile organic compounds (SVOC), and inorganics (metals and cyanide), the primary contaminants of concern are benzene, toluene, ethylbenzene and xylene (together known as BTEX), 1,2,4-trimethylbenzene, and 1,3,5-trimethylbenzene; polycyclic aromatic hydrocarbons (PAHs); and inorganics. Soil - The subsurface soil on-site exceeded the unrestricted soil cleanup objectives (SCOs) for petroleum related VOCs, metals and SVOCs only inside the holder tanks (See Figure 3). However, sampling of subsurface soil was limited due to inability to access much of the property with a drill rig, and a source area of higher contaminant concentrations may be present beneath the buildings. The soil within the holder tanks had concentrations of naphthalene with a maximum of 280 parts per million (ppm), and xylene with a maximum of 120 ppm. (See Figure 4, soil which exceeds restricted residential SCOs, and Figure 5, soil which exceeds commercial SCOs). There were no detections of chlorinated solvents or total cyanide above unrestricted SCOs in soils either on- or off-site. The PAHs which exceeded unrestricted SCOs were benz(a)anthracene (maximum concentration of 8.4 ppm), benzo(a)pyrene (maximum of 8.8 ppm), and benzo(b)fluoranthene (maximum of 8.2 ppm), chrysene (maximum of 9.1 ppm), all have an SCO of 1 ppm; dibenz(a,h)anthracene (SCO of 0.33 ppm) had a maximum concentration

K - FRONT ST. STATION (Continued) **S109321185**

of 1.9 ppm; and indeno(1,2,3-cd)pyrene (SCO of 0.5 ppm) had a maximum concentration of 6.7 ppm. Adjacent to the site, the soils only slightly exceeded the unrestricted SCOs, which is likely more indicative of historic, urban fill. The only inorganics of concern in subsurface soils to exceed unrestricted SCOs were lead (SCO of 63 ppm) at a maximum concentration of 926 ppm, and mercury (SCO of 0.18 ppm) with a maximum of 4.0 ppm. Groundwater - Samples collected from monitoring wells on-site (water contained inside the Holder No. 5 tank) exceeded groundwater quality standards (GWQS) for benzene at 210 parts per billion (ppb) with a standard of 1 ppb, toluene at 55 ppb (standard of 5 ppb), ethylbenzene at 110 ppb (standard of 5 ppb), xylenes at 210 ppb (standard of 5 ppb), naphthalene at 70 ppb (standard 10 ppb), 1,2,4-trimethylbenzene at 6 ppb (standard of 5 ppb), isopropylbenzene at 10 ppb (standard of 5 ppb), five PAHs (benzo(a)anthracene, benzo(b)fluoranthene, benzo(k)fluoranthene, chrysene and indeno(1,2,3-cd)pyrene; all with an standard of 0.002 ppb) ranging from ND to 1.8 ppb, cyanide at a 287 ppb (standard of 200 ppb), and three metals consisting of arsenic at 38 ppb (standard of 25 ppb), chromium at 130 ppb (standard of 50 ppb), and lead at 5,210 ppb (standard of 25 ppb). The groundwater sampled from one of four off-site monitoring wells, only, contained chlorinated VOCs (1,2-dichloroethene, tetrachloroethene (PCE), trichloroethene (TCE)) and naphthalene exceeding GWQS. (See Figure 6, Groundwater Exceedances). It should be noted that the chlorinated solvents were not used during the holder station operations and are not considered related to the former holder station operations.

Health Problem: Persons who enter the site could contact contaminants in the soil by digging or otherwise disturbing the soil. People are not drinking the contaminated groundwater because the area is served by a public water supply that is not affected by the groundwater. Volatile organic compounds in soil vapor (air spaces within the soil) may move into overlying buildings and affect the indoor air quality. This process, which is similar to the movement of radon gas from the subsurface into the indoor air of buildings, is referred to as soil vapor intrusion. The potential exists for people to inhale site contaminants in indoor air due to soil vapor intrusion within the on-site buildings. Access to conduct the recommended sampling within the on-site structures has been impeded due to existing infrastructure and operating businesses. Environmental sampling indicates soil vapor intrusion is not a concern for off-site buildings.

Dump: False
Structure: False
Lagoon: False
Landfill: False
Pond: False
Disp Start: Not reported
Disp Term: Not reported
Lat/Long: Not reported
Dell: Not reported
Record Add: 2015-05-29 14:44:00
Record Upd: 2018-03-12 07:57:00
Updated By: SXDEYETT
Own Op: Document Repository
Sub Type: C05
Owner Name: Robert Perris
Owner Company: Brooklyn Community Board 2

K - FRONT ST. STATION (Continued) **S109321185**

Owner Address:	350 Jay Street, 8th Floor
Owner Addr2:	Not reported
Owner City,St,Zip:	Brooklyn, NY 11201
Owner Country:	United States of America
Own Op:	1
Sub Type:	06
Owner Name:	David Salamon
Owner Company:	Chess Builders, LLC
Owner Address:	59 Montrose Avenue
Owner Addr2:	Not reported
Owner City,St,Zip:	Brooklyn, NY 11206
Owner Country:	United States of America
HW Code:	224063
Waste Type:	1,2,4-trimethylbenzene
Waste Quantity:	UNKNOWN
Waste Code:	Not reported
HW Code:	224063
Waste Type:	dibenz[a,h]anthracene
Waste Quantity:	UNKNOWN
Waste Code:	Not reported
HW Code:	224063
Waste Type:	toluene
Waste Quantity:	UNKNOWN
Waste Code:	Not reported
HW Code:	224063
Waste Type:	cyanides(soluble cyanide salts)
Waste Quantity:	UNKNOWN
Waste Code:	Not reported
HW Code:	224063
Waste Type:	arsenic
Waste Quantity:	UNKNOWN
Waste Code:	Not reported
HW Code:	224063
Waste Type:	lead
Waste Quantity:	UNKNOWN
Waste Code:	Not reported
HW Code:	224063
Waste Type:	naphthalene
Waste Quantity:	UNKNOWN
Waste Code:	Not reported
HW Code:	224063
Waste Type:	mercury
Waste Quantity:	UNKNOWN
Waste Code:	Not reported
HW Code:	224063
Waste Type:	benzene
Waste Quantity:	UNKNOWN
Waste Code:	Not reported
HW Code:	224063
Waste Type:	chromium
Waste Quantity:	UNKNOWN
Waste Code:	Not reported
HW Code:	224063
Waste Type:	isopropylbenzene
Waste Quantity:	UNKNOWN
Waste Code:	Not reported
HW Code:	224063

K - FRONT ST. STATION (Continued) **S109321185**

Waste Type:	trichloroethene (TCE)
Waste Quantity:	UNKNOWN
Waste Code:	Not reported
HW Code:	224063
Waste Type:	indeno(1,2,3-CD)pyrene
Waste Quantity:	UNKNOWN
Waste Code:	Not reported
HW Code:	224063
Waste Type:	tetrachloroethene (PCE)
Waste Quantity:	UNKNOWN
Waste Code:	Not reported
HW Code:	224063
Waste Type:	chrysene
Waste Quantity:	UNKNOWN
Waste Code:	Not reported
HW Code:	224063
Waste Type:	ethylbenzene
Waste Quantity:	UNKNOWN
Waste Code:	Not reported
HW Code:	224063
Waste Type:	benzo[k]fluoranthene
Waste Quantity:	UNKNOWN
Waste Code:	Not reported
HW Code:	224063
Waste Type:	xylene (mixed)
Waste Quantity:	UNKNOWN
Waste Code:	Not reported
HW Code:	224063
Waste Type:	benzo(a)anthracene
Waste Quantity:	UNKNOWN
Waste Code:	Not reported
HW Code:	224063
Waste Type:	1,2-dichloroethene
Waste Quantity:	UNKNOWN
Waste Code:	Not reported
HW Code:	224063
Waste Type:	COAL TAR
Waste Quantity:	UNKNOWN
Waste Code:	Not reported
HW Code:	224063
Waste Type:	benzo(k)fluoranthene
Waste Quantity:	UNKNOWN
Waste Code:	Not reported
HW Code:	224063
Waste Type:	benzo(b)fluoranthene
Waste Quantity:	UNKNOWN
Waste Code:	Not reported
HW Code:	224063
Waste Type:	benzo(a)pyrene
Waste Quantity:	UNKNOWN
Waste Code:	Not reported
HW Code:	224063
Waste Type:	1,3,5-trimethylbenzene
Waste Quantity:	UNKNOWN
Waste Code:	Not reported
Crossref ID:	Not reported
Cross Ref Type Code:	Not reported

K - FRONT ST. STATION (Continued) **S109321185**

Cross Ref Type:	Not reported
Record Added Date:	Not reported
Record Updated:	Not reported
Updated By:	Not reported

BROWNFIELDS:

Name:	K - FRONT ST. STATION
Address:	BRIDGE ST, FRONT ST, GOLD ST & YORK ST
City,State,Zip:	BROOKLYN, NY 11201
Program:	BCP
Site Code:	57718
Acres:	1.300
HW Code:	C224063
SWIS:	2401
Town:	New York City
Record Added Date:	05/19/2004
Record Updated Date:	12/07/2009
Update By:	MOBARRIE
Site Description:	See Site 224063
Env Problem:	Not reported
Health Problem:	Not reported
Dump:	Not reported
Structure:	Not reported
Lagoon:	Not reported
Landfill:	Not reported
Pond:	Not reported
Disp Start:	Not reported
Disp Term:	Not reported
Lat/Long:	Not reported
Dell:	Not reported
Record Add:	Not reported
Record Upd:	Not reported
Updated By:	Not reported
Own Op:	Not reported
Sub Type:	Not reported
Owner Name:	Not reported
Owner Company:	Not reported
Owner Address:	Not reported
Owner Addr2:	Not reported
Owner City,St,Zip:	Not reported
Owner Country:	Not reported
HW Code:	Not reported
Waste Type:	Not reported
Waste Quantity:	Not reported
Waste Code:	Not reported
Crossref ID:	Not reported
Cross Ref Type Code:	Not reported
Cross Ref Type:	Not reported
Record Added Date:	Not reported
Record Updated:	Not reported
Updated By:	Not reported

MGP:

Site ID:	224063
Name:	K - FRONT ST. STATION
Address:	BRIDGE ST, FRONT ST, GOLD ST & YORK ST

K - FRONT ST. STATION (Continued) **S109321185**

City,State,Zip: BROOKLYN, NY 11201
Region: 2
Class: Active: The classification assigned to a non-registry site in any remedial program where work is underway and not yet complete (i. e., Brownfield Cleanup Program, Environmental Restoration Program, Voluntary Cleanup Program and RCRA Corrective action Program sites). This may be used for Manufactured Gas Plant sites or those being remediated under an EPA Cooperative Agreement.
Swis Code: 2401
Town: New York City
Disp Start: Not reported
Disp Term: Not reported
Acres: 1.13
Fuse: Restricted-Residential
Description: Location: The Front Street Holder Station site is comprised of one parcel of land located at #218 Front Street in the Vinegar Hill neighborhood of Brooklyn, Kings County. The site is approximately 1.13 acres in size, identified as Block 55, Lot 20, and is bordered by Front Street to the north, by Gold Street to the east, by York Street to the south, and by Bridge Street to the west. The current owner of the site property is Great Front Realty Corp. Site Features: The main site feature is a one-story building at #218 Front Street, which is used as a warehouse. There are also three open-air buildings at the south side of the property with an address of 171 York Street. The three open-air buildings are actively used for lumber and building material storage. These buildings cover approximately 90 percent of the site. The rest of the property is covered with pavement and/or, locally, gravel, and used for loading and unloading of materials in the lumber yard. Current Zoning and Land Use: The site is currently zoned for C2-4/R6A, which allows for residential, commercial and light industrial uses. The actual use is commercial with an active warehouse, and lumber yard. The nearest residential area is directly adjacent to the site at the northwest and southeast site boundaries. Past Use of the Site: The site was owned and/or operated as a Manufactured Gas Plant (MGP) holder station by The Brooklyn Gas Light Company from approximately 1867 to November 1895. Following incorporation of The Brooklyn Union Gas Company in September 1895, the site was then owned and operated by this company until 1935. The station operated solely for gas distribution, and no gas production facilities were present at the site. The site consisted of two water-sealed gas holders, identified as Holder No. 4 and Holder No. 5. The first gas holder (No. 4) was completed circa 1867, and the second gas holder (No. 5) was constructed around 1890 in the southwestern portion of the site. Both holders and all associated MGP buildings were removed between 1935 and 1938. The property was used as a parking lot until it was sold in 1951. Subsequent use has been, and continues to be, as a lumberyard and warehouse. Site Geology and Hydrogeology: The site is underlain by varying amounts of fill which is underlain by natural deposits of fine to coarse sand with gravel and cobbles. Material within the holder tanks is primarily fill consisting of sands and gravel and varying amounts of brick, concrete, and wood. Regional groundwater occurs at a depth of approximately 40 feet below grade with flow to the north towards the East River. Perched groundwater was encountered within the Holder No. 5 tank, and is not hydraulically connected to the regional groundwater.
Assess Env: Based upon investigations conducted to date, which included sampling

K - FRONT ST. STATION (Continued) **S109321185**

of soil and groundwater for volatile organic compounds (VOCs), semi-volatile organic compounds (SVOC), and inorganics (metals and cyanide), the primary contaminants of concern are benzene, toluene, ethylbenzene and xylene (together known as BTEX), 1,2,4-trimethylbenzene, and 1,3,5-trimethylbenzene; polycyclic aromatic hydrocarbons (PAHs); and inorganics. Soil - The subsurface soil on-site exceeded the unrestricted soil cleanup objectives (SCOs) for petroleum related VOCs, metals and SVOCs only inside the holder tanks (See Figure 3). However, sampling of subsurface soil was limited due to inability to access much of the property with a drill rig, and a source area of higher contaminant concentrations may be present beneath the buildings. The soil within the holder tanks had concentrations of naphthalene with a maximum of 280 parts per million (ppm), and xylene with a maximum of 120 ppm. (See Figure 4, soil which exceeds restricted residential SCOs, and Figure 5, soil which exceeds commercial SCOs). There were no detections of chlorinated solvents or total cyanide above unrestricted SCOs in soils either on- or off-site. The PAHs which exceeded unrestricted SCOs were benz(a)anthracene (maximum concentration of 8.4 ppm), benzo(a)pyrene (maximum of 8.8 ppm), and benzo(b)fluoranthene (maximum of 8.2 ppm), chrysene (maximum of 9.1 ppm), all have an SCO of 1 ppm; dibenz(a,h)anthracene (SCO of 0.33 ppm) had a maximum concentration of 1.9 ppm; and indeno(1,2,3-cd)pyrene (SCO of 0.5 ppm) had a maximum concentration of 6.7 ppm. Adjacent to the site, the soils only slightly exceeded the unrestricted SCOs, which is likely more indicative of historic, urban fill. The only inorganics of concern in subsurface soils to exceed unrestricted SCOs were lead (SCO of 63 ppm) at a maximum concentration of 926 ppm, and mercury (SCO of 0.18 ppm) with a maximum of 4.0 ppm. Groundwater - Samples collected from monitoring wells on-site (water contained inside the Holder No. 5 tank) exceeded groundwater quality standards (GWQS) for benzene at 210 parts per billion (ppb) with a standard of 1 ppb, toluene at 55 ppb (standard of 5 ppb), ethylbenzene at 110 ppb (standard of 5 ppb), xylenes at 210 ppb (standard of 5 ppb), naphthalene at 70 ppb (standard 10 ppb), 1,2,4-trimethylbenzene at 6 ppb (standard of 5 ppb), isopropylbenzene at 10 ppb (standard of 5 ppb), five PAHs (benzo(a)anthracene, benzo(b)fluoranthene, benzo(k)fluoranthene, chrysene and indeno(1,2,3-cd)pyrene; all with an standard of 0.002 ppb) ranging from ND to 1.8 ppb, cyanide at a 287 ppb (standard of 200 ppb), and three metals consisting of arsenic at 38 ppb (standard of 25 ppb), chromium at 130 ppb (standard of 50 ppb), and lead at 5,210 ppb (standard of 25 ppb). The groundwater sampled from one of four off-site monitoring wells, only, contained chlorinated VOCs (1,2-dichloroethene, tetrachloroethene (PCE), trichloroethene (TCE)) and naphthalene exceeding GWQS. (See Figure 6, Groundwater Exceedances). It should be noted that the chlorinated solvents were not used during the holder station operations and are not considered related to the former holder station operations.

Assess Doh: Persons who enter the site could contact contaminants in the soil by digging or otherwise disturbing the soil. People are not drinking the contaminated groundwater because the area is served by a public water supply that is not affected by the groundwater. Volatile organic compounds in soil vapor (air spaces within the soil) may move into overlying buildings and affect the indoor air quality. This process, which is similar to the movement of radon gas from the subsurface into the indoor air of buildings, is referred to as soil vapor intrusion. The potential exists for people to inhale site contaminants in indoor

K - FRONT ST. STATION (Continued) **S109321185**

air due to soil vapor intrusion within the on-site buildings. Access to conduct the recommended sampling within the on-site structures has been impeded due to existing infrastructure and operating businesses. Environmental sampling indicates soil vapor intrusion is not a concern for off-site buildings.

Latitude: 40.702026008
Longitude: -73.983975783

AI483 **166-180 MYRTLE AVENUE** **NY BROWNFIELDS** **S113916489**
South **166-180 MYRTLE AVENUE** **N/A**
1/4-1/2 **NEW YORK, NY 11201**
0.282 mi.
1489 ft. **Site 3 of 3 in cluster AI**

Relative: **Higher**
Actual: **32 ft.**

BROWNFIELDS:

Name:	166-180 MYRTLE AVENUE
Address:	166-180 MYRTLE AVENUE
City,State,Zip:	NEW YORK, NY 11201
Program:	BCP
Site Code:	384365
Acres:	0.760
HW Code:	C224125
SWIS:	2401
Town:	New York City
Record Added Date:	07/16/2007
Record Updated Date:	04/28/2009
Update By:	MOBARRIE
Site Description:	This BCP site is +/- .76 acres, and is located at 166-180 Myrtle Avenue, City of New York, Borough of Brooklyn, Kings County. Historic uses of the property have been commercial in nature. Surrounding uses include residential apartment buildings, commercial office buildings, day care centers and retail stores. The site is occupied by a one-story brick building with a cellar. It is bounded by Myrtle Avenue to the north, a construction area to the east, Fair Street to the south, and Prince Street to the west. The BCP application was denied by letter dated 4/28/09.
Env Problem:	Not reported
Health Problem:	Not reported
Dump:	Not reported
Structure:	Not reported
Lagoon:	Not reported
Landfill:	Not reported
Pond:	Not reported
Disp Start:	Not reported
Disp Term:	Not reported
Lat/Long:	Not reported
Dell:	Not reported
Record Add:	Not reported
Record Upd:	Not reported
Updated By:	Not reported
Own Op:	1
Sub Type:	06
Owner Name:	Not reported
Owner Company:	RED APPLE MYRTLE AVENUE DEVELOPMENT, LLC
Owner Address:	823 ELEVENTH AVENUE
Owner Addr2:	Not reported
Owner City,St,Zip:	NEW YORK, NY 10019
Owner Country:	United States of America

166-180 MYRTLE AVENUE (Continued) **S113916489**

Own Op:	6
Sub Type:	06
Owner Name:	JOHN CATSIMATIDIS
Owner Company:	RED APPLE MYRTLE AVENUE DEVELOPMENT, LLC
Owner Address:	823 ELEVENTH AVENUE
Owner Addr2:	Not reported
Owner City,St,Zip:	NEW YORK, NY 10019
Owner Country:	United States of America
Own Op:	4
Sub Type:	NNN
Owner Name:	Not reported
Owner Company:	RED APPLE MYRTLE AVENUE DEVELOPMENT, LLC
Owner Address:	823 ELEVENTH AVENUE
Owner Addr2:	Not reported
Owner City,St,Zip:	NEW YORK, NY 10019
Owner Country:	United States of America
HW Code:	Not reported
Waste Type:	Not reported
Waste Quantity:	Not reported
Waste Code:	Not reported
Crossref ID:	Not reported
Cross Ref Type Code:	Not reported
Cross Ref Type:	Not reported
Record Added Date:	Not reported
Record Updated:	Not reported
Updated By:	Not reported

AM484 **BROOKLYN NAVY YARD** **NY LTANKS** **S102233303**
East **FLUSHING AV/CUMBERLAND ST** **N/A**
1/4-1/2 **BROOKLYN, NY**
0.284 mi.
1497 ft. **Site 4 of 13 in cluster AM**

Relative: **Higher**

Actual: **16 ft.**

LTANKS:

Name:	BROOKLYN NAVY YARD
Address:	FLUSHING AV/CUMBERLAND ST
City,State,Zip:	BROOKLYN, NY
Spill Number/Closed Date:	9516674 / 1996-03-27
Facility ID:	9516674
Site ID:	242175
Spill Date:	1996-03-26
Spill Cause:	Tank Failure
Spill Source:	Commercial Vehicle
Spill Class:	C4
Cleanup Ceased:	Not reported
SWIS:	2401
Investigator:	TOMASELLO
Referred To:	Not reported
Reported to Dept:	1996-03-26
CID:	233
Water Affected:	Not reported
Spill Notifier:	Responsible Party
Last Inspection:	Not reported
Recommended Penalty:	False
Meets Standard:	False
UST Involvement:	False
Remediation Phase:	0
Date Entered In Computer:	1996-03-26

BROOKLYN NAVY YARD (Continued) **S102233303**

Spill Record Last Update:	1996-04-03
Spiller Name:	MARK KHAN
Spiller Company:	KHAN TRUCKING
Spiller Address:	BROOKLYN NAVY YARD
Spiller County:	001
Spiller Contact:	MARK KHAN
Spiller Phone:	(718) 852-1441
Spiller Extention:	Not reported
DEC Region:	2
DER Facility ID:	199045
Latitude:	40.6980760
Longitude:	-73.9752820
DEC Memo:	Not reported
Remarks:	tractor trailor hit a pot hole and ruptured tank clean up crew enroute Not reported

All Materials:

Site ID:	242175
Operable Unit ID:	1031229
Operable Unit:	01
Material ID:	353185
Material Code:	0008
Material Name:	diesel
Case No.:	Not reported
Material FA:	Petroleum
Quantity:	10.00
Units:	G
Recovered:	.00
Oxygenate:	Not reported

AM485 **58-02 FLUSHING AVE/QUEENS** **NY LTANKS** **S105230168**
East **58-02 FLUSHING AVENUE** **N/A**
1/4-1/2 **NEW YORK CITY, NY**
0.284 mi.
1499 ft. **Site 5 of 13 in cluster AM**

Relative:
Higher

Actual:
16 ft.

LTANKS:

Name:	58-02 FLUSHING AVE/QUEENS
Address:	58-02 FLUSHING AVENUE
City,State,Zip:	NEW YORK CITY, NY
Spill Number/Closed Date:	9005372 / 2002-08-15
Facility ID:	9005372
Site ID:	280435
Spill Date:	1990-08-14
Spill Cause:	Tank Test Failure
Spill Source:	Gasoline Station or other PBS Facility
Spill Class:	A3
Cleanup Ceased:	Not reported
SWIS:	4101
Investigator:	SMSANGES
Referred To:	Not reported
Reported to Dept:	1990-08-15
CID:	Not reported
Water Affected:	Not reported
Spill Notifier:	Tank Tester
Last Inspection:	Not reported
Recommended Penalty:	False

58-02 FLUSHING AVE/QUEENS (Continued) **S105230168**

Meets Standard:	False
UST Involvement:	True
Remediation Phase:	0
Date Entered In Computer:	1990-08-20
Spill Record Last Update:	2002-08-27
Spiller Name:	Not reported
Spiller Company:	Not reported
Spiller Address:	Not reported
Spiller County:	001
Spiller Contact:	Not reported
Spiller Phone:	Not reported
Spiller Extention:	Not reported
DEC Region:	2
DER Facility ID:	227703
Latitude:	40.7176580
Longitude:	-73.9094670
DEC Memo:	Prior to Sept, 2004 data translation this spill Lead_DEC Field was SANGESLAND 4/2/2002 Mark Califano from Galli Engineering called to find out status of spill closure. 631-271-9292 Reassigned from Sullivan to Sangesland. Site is a former gas station which failed a tank test in 1990. 4/11/2002 Sangesland ran a PBS for this site. File says 9 tanks had been removed in May 1994 and one waste oil tank remains. Sangesland called the facility operator (Pedro Mendez 718-628-7285) who said the tanks were not pulled, but filled with cement before he arrived at the property. Property owner is Mr. Barry (718-326-7265) Mr. Barry said the tanks were not pulled, but rather filled in place. Apparently the property is being sold and Mr. Barry would like this old spill closed out. PBS Application will need to be updated to identify that the status of the tanks is not Removed , but rather Abandoned in place 4/11/2002 Sangesland left a message with Joseph Martinez of Galli Engineering (734 Walt Whitman Rd. Suite 402A Melville, NY 11747) According to Mr. Barry, soil borings were drilled and tested. Review needs to confirm that soil samples were taken in appropriate locations and that samples were tested to EPA Method 8270 and 8021. Since this was a Tank Farm of several 550 gal UST's at least 1 ground water sample will also need to be run for VOC and SVOC's. 4/12/2002 Sangesland spoke with Mr.Martinez of Galli Engineering. Apparently a Phase I and Phase II report has been completed including soil borings. After a discussion of what was in the report, it was concluded that a well would be required and groundwater tested. Mr. Martinez will complete this work and incorportate the results into his report and resubmit. Sangesland also forwarded to Mr. Martinez a copy of Spill Closure Report Outline . 4/13/2002 Sangesland forwarded (fax) a request to identify the location/status of the waste oil 550 UST. Requested a soil boring tested to 8021, 8270 and RCRA Metals. 4/26/2002 Sangesland received a Sampling Investigation Work Plan from Galli Engineering which outlines 2 soil borings and 1 water sample - All as discussed above. Sangesland forwarded an OK back to Galli Engineering to go ahead with this work. 7/8/2002 Sangesland was on site for an additional round of soil borings and groundwater sampling. Specific boring and water sampling locations were selected on site with Galli. All samples appear clear. Galli will submit samples to the lab and will prepare a closure report. 8/15/2002 Sangesland reviewed a Spill Closure Report dated August 9, 2002. This report presents additional soil boring data from July 8 field work, results from 2 well samples (65'depth) and a section on the MTBE issue at the site. All of the soil results

58-02 FLUSHING AVE/QUEENS (Continued) **S105230168**

for the site are ND for VOC and SVOC. The groundwater samples were trace or ND for VOC and SVOC. MTBE was detected in both groundwater samples: (GW-7 = 1,106 ug/L) and (GW-8 = 2,543 ug/L). In the MTBE section of the report, Galli presented data to support their belief that the MTBE found was due to several documented MTBE releases within 1/2 mile upgradient of this site. Based on this analysis and the lack of any detection of MTBE, VOC or SVOC's in any of the soil samples above 65ft depth, the DEC is satisfied that this site is not causing any negative impact to the environment. Spill Closed

Remarks: (8) 550 GAL TANKS FAILED AN AIR PRESSURE TEST WITH AN UNDETERMINED LEAK RATE, UNKNOWN ACTION.

All TTF:

Facility ID:	9005372
Spill Number:	9005372
Spill Tank Test:	1537431
Site ID:	280435
Tank Number:	Not reported
Tank Size:	0
Material:	0009
EPA UST:	Not reported
UST:	Not reported
Cause:	Not reported
Source:	Not reported
Test Method:	00
Test Method 2:	Unknown
Leak Rate:	.00
Gross Fail:	Not reported
Modified By:	Spills
Last Modified Date:	Not reported

All Materials:

Site ID:	280435
Operable Unit ID:	942906
Operable Unit:	01
Material ID:	436421
Material Code:	0009
Material Name:	gasoline
Case No.:	Not reported
Material FA:	Petroleum
Quantity:	-1.00
Units:	L
Recovered:	.00
Oxygenate:	Not reported

AM486 **58-02 FLUSHING AVE/QUEENS** **UST FINDER RELEASE** **1029066880**
East **58-02 FLUSHING AVENUE** **N/A**
1/4-1/2 **NEW YORK CITY, NY 0**
0.284 mi.
1499 ft. **Site 6 of 13 in cluster AM**

Relative: **Higher**
Actual: **16 ft.**

UST FINDER RELEASE:

Object ID:	258623
Facility ID:	NY227703
Lust ID:	NY9005372
Name:	58-02 FLUSHING AVE/QUEENS
Address:	58-02 FLUSHING AVENUE

58-02 FLUSHING AVE/QUEENS (Continued) **1029066880**

City,State,Zip:	NEW YORK CITY, NY 0
Address Match Type:	Not reported
Reported Date:	1990/08/14 15:59:59+00
Status:	No Further Action
Substance:	Not reported
Population within 1500ft:	5286
Domestic Wells within 1500ft:	0
Land Use:	Developed, High Intensity
Within SPA:	No
SPA PWS Facility ID:	Not reported
SPA Water Type:	Not reported
SPA Facility Type:	Not reported
SPA HUC12:	Not reported
Within WHPA:	No
WHPA PWS Facility ID:	Not reported
WHPA Water Type:	Not reported
WHPA Facility Type:	Not reported
WHPA HUC12:	Not reported
Within 100yr Floodplain:	No
Tribe:	Not reported
EPA Region:	2
NFA Letter 1:	Not reported
NFA Letter 2:	Not reported
NFA Letter 3:	Not reported
NFA Letter 4:	Not reported
Closed With Residual Contaminate:	Not reported
Coordinate Source:	State
X Coord:	-73.9094699999999
Y Coord:	40.7176600000001
Latitude:	40.71766
Longitude:	-73.9094699999999

---

487 **CON EDISON** **NY VCP** **S117536239**
South **180 MYRTLE AV** **NY MANIFEST** **N/A**
1/4-1/2 **BROOKLYN, NY 11201** **NY NYC OER**
0.290 mi.
1531 ft.

Relative:
Higher

Actual:
29 ft.

VCP NYC:

Project ID:	14TMP0161K,14EH-N161K,14CVCP215K
Name:	180 MYRTLE AVENUE
Address:	180 MYRTLE AVENUE
City,State,Zip:	NEW YORK CITY, NY
Borough:	Brooklyn
BBL:	30,206,100,013,020,600,000
OER Program:	VCP (Enrolled), E/RD (Review)
Phase:	Site Management
Latitude:	40.693542
Longitude:	-73.980855
Postcode:	11201
Community Board:	2
Council District:	35
Census Tract:	31
BIN:	3398227
NTA:	Fort Greene

NY MANIFEST:

CON EDISON (Continued) **S117536239**

EPA ID: NYP004687018
Country: USA
Name: Con Edison
Address: 180 MYRTLE AV
Address 2: MH1954
City,State,Zip: BROOKLYN, NY 11201
Zip 4: Not reported
Location Address 1: 180 MYRTLE AV
Location Address 2: MH1954
Location City,State,Zip: BROOKLYN, NY 11201
Location Zip 4: Not reported
Facility Status: Not reported
Total Tanks: Not reported
Code: BP

Mailing:
Mailing Name: Con Edison
Mailing Contact: Con Edison
Mailing Address 1: 4 IRVING PL
Mailing Address 2: 15TH FL
Mailing City,State,Zip: NEW YORK, NY 10003
Mailing Zip 4: Not reported
Mailing Country: USA
Mailing Phone: Not reported

Manifest Data:
Document ID: Not reported
Manifest Status: Not reported
Trans1 State ID: NJ0000027193
Year: 2018
Trans2 State ID: Not reported
Generator Ship Date: 10/30/2014
Trans1 Recv Date: 10/30/2014
Trans2 Recv Date: Not reported
TSD Site Recv Date: 11/05/2014
Part A Recv Date: Not reported
Part B Recv Date: Not reported
Generator EPA ID: NYP004687018
Trans1 EPA ID: Not reported
Trans2 EPA ID: Not reported
TSDF ID 1: NJD002200046
TSDF ID 2: Not reported
Manifest Tracking Number: 012772161JJK
Import Indicator: N
Export Indicator: N
Discr Quantity Indicator: Y
Discr Type Indicator: N
Discr Residue Indicator: N
Discr Partial Reject Indicator: N
Discr Full Reject Indicator: N
Manifest Ref Number: Not reported
Alt Facility RCRA ID: Not reported
Alt Facility Sign Date: Not reported
MGMT Method Type Code: H141
Waste Code a: B007
Waste Code b: Not reported
Waste Code c: Not reported

CON EDISON (Continued) **S117536239**

Waste Code e: Lead
Waste Code f: Not reported
Waste Code g: Not reported
Waste Code 1: Not reported
Waste Code 2: Not reported
Waste Code 3: Not reported
Waste Code 4: Not reported
Waste Code 5: Not reported
Waste Code 6: Not reported
Quantity: 527
Units: Kilograms
Number of Containers: 1
Container Type: Cargo tanks (tank trucks)
Handling Method: Treat
Specific Gravity: 1

EPA ID: NYP004811291
Country: USA
Name: Con Edison
Address: MYRTLE AVE & NAVY WALK INT
Address 2: Not reported
City,State,Zip: BROOKLYN, NY 11201
Zip 4: Not reported
Location Address 1: MYRTLE AVE & NAVY WALK INT
Location Address 2: Not reported
Location City,State,Zip: BROOKLYN, NY 11201
Location Zip 4: Not reported
Facility Status: Not reported
Total Tanks: Not reported
Code: BP

Mailing:
Mailing Name: Con Edison
Mailing Contact: Dennis Huacon
Mailing Address 1: 4 IRVING PL 15TH FL
Mailing Address 2: Not reported
Mailing City,State,Zip: NEW YORK, NY 10003
Mailing Zip 4: Not reported
Mailing Country: USA
Mailing Phone: 2124603770

Manifest Data:
Document ID: Not reported
Manifest Status: Not reported
Trans1 State ID: NJ0000027193
Year: 2018
Trans2 State ID: Not reported
Generator Ship Date: 07/23/2015
Trans1 Recv Date: 07/23/2015
Trans2 Recv Date: Not reported
TSD Site Recv Date: 07/28/2015
Part A Recv Date: Not reported
Part B Recv Date: Not reported
Generator EPA ID: NYP004811291
Trans1 EPA ID: Not reported
Trans2 EPA ID: Not reported

CON EDISON (Continued) **S117536239**

TSDF ID 1:	NJD002200046
TSDF ID 2:	Not reported
Manifest Tracking Number:	014472389JJK
Import Indicator:	N
Export Indicator:	N
Discr Quantity Indicator:	Y
Discr Type Indicator:	N
Discr Residue Indicator:	N
Discr Partial Reject Indicator:	N
Discr Full Reject Indicator:	N
Manifest Ref Number:	Not reported
Alt Facility RCRA ID:	Not reported
Alt Facility Sign Date:	Not reported
MGMT Method Type Code:	H141
Waste Code a:	B007
Waste Code b:	Reactive Waste
Waste Code c:	Not reported
Waste Code e:	Not reported
Waste Code f:	Not reported
Waste Code g:	Not reported
Waste Code 1:	Not reported
Waste Code 2:	Not reported
Waste Code 3:	Not reported
Waste Code 4:	Not reported
Waste Code 5:	Not reported
Waste Code 6:	Not reported
Quantity:	309
Units:	Kilograms
Number of Containers:	1
Container Type:	Cargo tanks (tank trucks)
Handling Method:	Landfill
Specific Gravity:	1

Document ID:	Not reported
Manifest Status:	Not reported
Trans1 State ID:	MAD039322250
Year:	2018
Trans2 State ID:	MAD039322250
Generator Ship Date:	02/26/2016
Trans1 Recv Date:	02/26/2016
Trans2 Recv Date:	03/01/2016
TSD Site Recv Date:	03/01/2016
Part A Recv Date:	Not reported
Part B Recv Date:	Not reported
Generator EPA ID:	NYP004811291
Trans1 EPA ID:	Not reported
Trans2 EPA ID:	Not reported
TSDF ID 1:	MAD053452637
TSDF ID 2:	Not reported
Manifest Tracking Number:	008418241FLE
Import Indicator:	N
Export Indicator:	N
Discr Quantity Indicator:	N
Discr Type Indicator:	N
Discr Residue Indicator:	N
Discr Partial Reject Indicator:	N
Discr Full Reject Indicator:	N

CON EDISON (Continued) **S117536239**

Manifest Ref Number: Not reported
Alt Facility RCRA ID: Not reported
Alt Facility Sign Date: Not reported
MGMT Method Type Code: H141
Waste Code a: Lead
Waste Code b: B002
Waste Code c: Not reported
Waste Code e: Not reported
Waste Code f: Not reported
Waste Code g: Not reported
Waste Code 1: Not reported
Waste Code 2: Not reported
Waste Code 3: Not reported
Waste Code 4: Not reported
Waste Code 5: Not reported
Waste Code 6: Not reported
Quantity: 500
Units: Kilograms
Number of Containers: 1
Container Type: Cargo tanks (tank trucks)
Handling Method: Burn
Specific Gravity: 1

EPA ID: NYP004992341
Country: USA
Name: Con Edison - Manhole 1936
Address: 180 MYRTLE AVE
Address 2: Not reported
City,State,Zip: BROOKLYN, NY 11201
Zip 4: Not reported
Location Address 1: 180 MYRTLE AVE
Location Address 2: Not reported
Location City,State,Zip: BROOKLYN, NY 11201
Location Zip 4: Not reported
Facility Status: Not reported
Total Tanks: Not reported
Code: BP

Mailing:
Mailing Name: Con Edison - Manhole 1936
Mailing Contact: Con Edison
Mailing Address 1: 4 IRVING PL 15TH FL NE
Mailing Address 2: Not reported
Mailing City,State,Zip: NEW YORK, NY 10003
Mailing Zip 4: Not reported
Mailing Country: USA
Mailing Phone: Not reported

NYC OER:
Name: 180 MYRTLE AVENUE
Address: 180 MYRTLE AVENUE
City,State,Zip: BROOKLYN, NY
Latitude: 40.693542
Longitude: -73.980855
OER Project Numbers: 14TMP0161K,14EH-N161K,14CVCP215K

CON EDISON (Continued) **S117536239**

BBL: 3.0206100013020598E+19
OER Program: VCP (Enrolled), E/RD (Review)
Class: Completed (C)
Phase: Site Management

URL:
Postcode: 11201
Community Board: 2
Council District: 35
Census Tract: 31
BIN: 3398227
NTA: Fort Greene

AM488 **BROOKLYN NAVY YARD DEVELO** **UST FINDER RELEASE** **1029058446**
East **63 FLUSHING AVENUE** **N/A**
1/4-1/2 **BROOKLYN, NY 0**
0.290 mi.
1533 ft. **Site 7 of 13 in cluster AM**

Relative: **Lower**
Actual: **15 ft.**

UST FINDER RELEASE:
Object ID: 256721
Facility ID: NY124588
Lust ID: NY306899
Name: BROOKLYN NAVY YARD DEVELO
Address: 63 FLUSHING AVENUE
City,State,Zip: BROOKLYN, NY 0
Address Match Type: Not reported
Reported Date: 2003/09/30 15:59:59+00
Status: No Further Action
Substance: Not reported
Population within 1500ft: 5861
Domestic Wells within 1500ft: 0
Land Use: Developed, High Intensity
Within SPA: No
SPA PWS Facility ID: Not reported
SPA Water Type: Not reported
SPA Facility Type: Not reported
SPA HUC12: Not reported
Within WHPA: No
WHPA PWS Facility ID: Not reported
WHPA Water Type: Not reported
WHPA Facility Type: Not reported
WHPA HUC12: Not reported
Within 100yr Floodplain: No
Tribe: Not reported
EPA Region: 2
NFA Letter 1: Not reported
NFA Letter 2: Not reported
NFA Letter 3: Not reported
NFA Letter 4: Not reported
Closed With Residual Contaminate: Not reported
Coordinate Source: State
X Coord: -73.97518
Y Coord: 40.69807
Latitude: 40.69807
Longitude: -73.9751799999999

AM489 **BROOKLYN NAVY YARD TTF** **NY LTANKS** **S110490705**
East **63 FLUSHING AVE 12-41A** **N/A**
1/4-1/2 **BROOKLYN, NY**
0.290 mi.
1533 ft. **Site 8 of 13 in cluster AM**

Relative: **Lower**

Actual: **15 ft.**

LTANKS:

Name:	BROOKLYN NAVY YARD TTF
Address:	63 FLUSHING AVE 12-41A
City,State,Zip:	BROOKLYN, NY
Spill Number/Closed Date:	1003000 / 2015-09-09
Facility ID:	1003000
Site ID:	436198
Spill Date:	2010-06-16
Spill Cause:	Tank Test Failure
Spill Source:	Institutional, Educational, Gov., Other
Spill Class:	C4
Cleanup Ceased:	Not reported
SWIS:	2401
Investigator:	RMOMAR
Referred To:	Not reported
Reported to Dept:	2010-06-16
CID:	Not reported
Water Affected:	Not reported
Spill Notifier:	Tank Tester
Last Inspection:	Not reported
Recommended Penalty:	False
Meets Standard:	False
UST Involvement:	False
Remediation Phase:	0
Date Entered In Computer:	2010-06-16
Spill Record Last Update:	2015-09-09
Spiller Name:	NICHOLAS MANN
Spiller Company:	BROOKLYN NAVY YARD
Spiller Address:	63 FLUSHING AVE 12-41A
Spiller County:	999
Spiller Contact:	NICHOLAS MANN
Spiller Phone:	(718) 907-5904
Spiller Extention:	Not reported
DEC Region:	2
DER Facility ID:	391124
Latitude:	40.6980901
Longitude:	-73.9751759
DEC Memo:	8/05/2015: Rashad Spill transferred from Sangesland to Rashad as per RSE. 8/18/2015: Rashad Caller remarks tank test failure. Retest and isolation test planned, pending approval 12-41a 15K AST failed on 6/16/10 DEC Piper spoke with Bob Urban, He stated they tested 2-14,500 AST systems and they failed. Tank #'s 10-41a, 11-41a. As per NYC building records 63 Flushing Ave 12-41A (Brooklyn Navy Yard) does not have an alternate address. According to PBS#2-602406, there are 20 tanks listed with 7 out of service (all 7 closed in 1999). The 13 tanks include 2 14,500 gallon #2 fuel oil aboveground contact with impervious barrier, 1 15,000 gallon #2 fuel oil tank aboveground contact with impervious barrier, 1 1,080 gallon diesel tank underground, 3 5,000 gallon diesel tanks aboveground on saddles, 3 100 gallon diesel tanks aboveground contact with impervious barrier, 1 1,500 gasoline/ethanol tank underground, 1 10,000 gallon #2 fuel oil underground tank, and 1 8,000 gallon #2 fuel oil tank aboveground on stilts. An additional PBS#2-254673 lists 7 active tanks, 4 25,000

BROOKLYN NAVY YARD TTF (Continued) **S110490705**

Remarks:	gallon diesel underground tanks as well as 2 2,500 gallon diesel aboveground in contact with impervious barrier. There also are 3 tanks which are listed as tank converted to non-regulated use. PBS#2-602567 also has various tanks for this site. There are approximately 50 other spill cases for this site however most of them are sewage overflows during large storm events (Red Hook water treatment plant). No documents found in D2. 8/19/2015: Rashad Email sent to Pro test: After reviewing the spill reports for 974 Saint Nicholas Ave, New York NY spill#1006576 dated 9/17/2010 and 63 Flushing Ave 12-41A, Brooklyn NY (Brooklyn Navy Yard) spill#1003000 dated 6/16/2010. I would like to request the following information for each site: Failed system test reports. Test results for supply/return and vent/fill lines Property owners information. 9/9/2015: Rashad Sent Email to Protest: I am following up on an email I sent to you on 8/19/2015 for Brooklyn Navy Yard, 63 Flushing Ave spill#1003000 dated 6/16/2010. I am looking for the most recent passing or failing tank tests for tanks 10-41A -14,500 gallon, 11-41A 14,500 gallon, and 12-41A 15,000 gallon (PBS#2-602406). Any documentation you could provide is greatly appreciated. Received email from Pro Test: I have attached the passing system tests for all three tanks from 2010. Let me know if you need anything else. Three documents were received and uploaded to D2. Tightness test report for tank 10-41A 14,500 gallon AST conducted on 8/18/2010 has passing tank and system test. Tightness test report for tank 11-41A 14,500 gallon AST conducted on 8/20/2010 has passing tank and system test. Tightness test report for tank 12-41A 15,000 gallon tank AST was conducted on 8/20/2010 has passing tank and system test. All piping is aboveground and all tanks are aboveground contact with impervious barrier. Due to passing tank tests and aboveground tanks as well as piping the spill will be closed. Closure letter uploaded to D2. tank test failure. Retest and isolation planned, pending approval 12-41a 15K AST failed on 6/16/10 DEC Piper spoke with Bob Urban, He stated they tested 2- 14,500 AST systems and they failed. Tank #'s 10-41a, 11-41a

All TTF:

Facility ID:	1003000
Spill Number:	1003000
Spill Tank Test:	2489058
Site ID:	436198
Tank Number:	12-41A
Tank Size:	15000
Material:	0001
EPA UST:	False
UST:	False
Cause:	00
Source:	01
Test Method:	21
Test Method 2:	Horner EZY3/EZY3 Locator Plus
Leak Rate:	.00
Gross Fail:	Not reported
Modified By:	RMPIPER
Last Modified Date:	Not reported

Facility ID:	1003000
Spill Number:	1003000
Spill Tank Test:	2489066
Site ID:	436198

BROOKLYN NAVY YARD TTF (Continued) **S110490705**

Tank Number:	10-41A
Tank Size:	14500
Material:	0001
EPA UST:	False
UST:	False
Cause:	00
Source:	00
Test Method:	21
Test Method 2:	Horner EZY3/EZY3 Locator Plus
Leak Rate:	Not reported
Gross Fail:	Not reported
Modified By:	RMPIPER
Last Modified Date:	Not reported
Facility ID:	1003000
Spill Number:	1003000
Spill Tank Test:	2489067
Site ID:	436198
Tank Number:	11-41A
Tank Size:	14500
Material:	0001
EPA UST:	False
UST:	False
Cause:	00
Source:	00
Test Method:	21
Test Method 2:	Horner EZY3/EZY3 Locator Plus
Leak Rate:	.00
Gross Fail:	Not reported
Modified By:	RMPIPER
Last Modified Date:	Not reported

All Materials:

Site ID:	436198
Operable Unit ID:	1186903
Operable Unit:	01
Material ID:	2181765
Material Code:	0001A
Material Name:	#2 fuel oil
Case No.:	Not reported
Material FA:	Petroleum
Quantity:	Not reported
Units:	Not reported
Recovered:	Not reported
Oxygenate:	Not reported

AM490 **BROOKLYN NAVY YARD** **UST FINDER** **1028572784**
East **63 FLUSHING AVENUE** **UST FINDER RELEASE** **N/A**
1/4-1/2 **BROOKLYN, NY 0**
0.290 mi.
1533 ft. **Site 9 of 13 in cluster AM**

Relative: UST FINDER:
Lower

Object ID:	296702
Facility ID:	NY24363
Name:	BROOKLYN NAVY YARD INDUSTRIAL PARK

Actual:
15 ft.

BROOKLYN NAVY YARD (Continued) **1028572784**

Address:	63 FLUSHING AVENUE
City,State,Zip:	BROOKLYN, NY 11205
Address Match Type:	Not reported
Open USTs:	3
Closed USTs:	7
TOS USTs:	0
Population 1500ft:	6700
Private Wells 1500ft:	0
Within 100yr Floodplain:	No
Land Use:	Developed, High Intensity
Within SPA:	No
SPA PWS Facility ID:	Not reported
SPA Water Type:	Not reported
SPA Facility Type:	Not reported
SPA HUC12:	Not reported
Within WHPA:	No
WHPA PWS Facility ID:	Not reported
WHPA Water Type:	Not reported
WHPA Facility Type:	Not reported
WHPA HUC12:	Not reported
Facility Status:	Open UST(s)
Date of Last Inspection:	Not reported
EPA Region:	2
Tribe:	Not reported
Coordinate Source:	State
X Coord:	-73.974792
Y Coord:	40.6977430000001
Latitude:	40.697743
Longitude:	-73.974792

UST FINDER:

Object ID:	1222222
Facility ID:	NY24363
Tank ID:	NY28816
Tank Status:	Closed
Installation Date:	Not reported
Removal Date:	Not reported
Tank Capacity:	3500
Substances:	Not reported
Tank Wall Type:	Not reported

Object ID:	1222223
Facility ID:	NY24363
Tank ID:	NY30056
Tank Status:	Closed
Installation Date:	Not reported
Removal Date:	Not reported
Tank Capacity:	550
Substances:	Not reported
Tank Wall Type:	Not reported

Object ID:	1222224
Facility ID:	NY24363
Tank ID:	NY30609
Tank Status:	Closed
Installation Date:	Not reported
Removal Date:	Not reported
Tank Capacity:	3000

BROOKLYN NAVY YARD (Continued) **1028572784**

Substances: Not reported
Tank Wall Type: Not reported

Object ID: 1222225
Facility ID: NY24363
Tank ID: NY32915
Tank Status: Closed
Installation Date: Not reported
Removal Date: Not reported
Tank Capacity: 1080
Substances: Not reported
Tank Wall Type: Not reported

Object ID: 1222226
Facility ID: NY24363
Tank ID: NY32916
Tank Status: Closed
Installation Date: Not reported
Removal Date: Not reported
Tank Capacity: 850
Substances: Not reported
Tank Wall Type: Not reported

Object ID: 1222227
Facility ID: NY24363
Tank ID: NY33136
Tank Status: Closed
Installation Date: Not reported
Removal Date: Not reported
Tank Capacity: 3500
Substances: Not reported
Tank Wall Type: Not reported

Object ID: 1222228
Facility ID: NY24363
Tank ID: NY111791
Tank Status: Closed
Installation Date: Not reported
Removal Date: Not reported
Tank Capacity: 3500
Substances: Not reported
Tank Wall Type: Not reported

Object ID: 1222229
Facility ID: NY24363
Tank ID: NY30608
Tank Status: Open
Installation Date: 1983/06/01 16:00:00+00
Removal Date: Not reported
Tank Capacity: 1080
Substances: Not reported
Tank Wall Type: Not reported

Object ID: 1222230
Facility ID: NY24363
Tank ID: NY32914
Tank Status: Open

BROOKLYN NAVY YARD (Continued) **1028572784**

Installation Date:	1983/06/01 16:00:00+00
Removal Date:	Not reported
Tank Capacity:	10000
Substances:	Not reported
Tank Wall Type:	Not reported
Object ID:	1222231
Facility ID:	NY24363
Tank ID:	NY33135
Tank Status:	Open
Installation Date:	1983/06/01 16:00:00+00
Removal Date:	Not reported
Tank Capacity:	1500
Substances:	Not reported
Tank Wall Type:	Not reported

UST FINDER RELEASE:

Object ID:	256717
Facility ID:	NY124588
Lust ID:	NY9812112
Name:	BROOKLYN NAVY YARD
Address:	63 FLUSHING AVENUE
City,State,Zip:	BROOKLYN, NY 0
Address Match Type:	Not reported
Reported Date:	1998/12/29 15:59:59+00
Status:	No Further Action
Substance:	Not reported
Population within 1500ft:	5861
Domestic Wells within 1500ft:	0
Land Use:	Developed, High Intensity
Within SPA:	No
SPA PWS Facility ID:	Not reported
SPA Water Type:	Not reported
SPA Facility Type:	Not reported
SPA HUC12:	Not reported
Within WHPA:	No
WHPA PWS Facility ID:	Not reported
WHPA Water Type:	Not reported
WHPA Facility Type:	Not reported
WHPA HUC12:	Not reported
Within 100yr Floodplain:	No
Tribe:	Not reported
EPA Region:	2
NFA Letter 1:	Not reported
NFA Letter 2:	Not reported
NFA Letter 3:	Not reported
NFA Letter 4:	Not reported
Closed With Residual Contaminate:	Not reported
Coordinate Source:	State
X Coord:	-73.97518
Y Coord:	40.69807
Latitude:	40.69807
Longitude:	-73.9751799999999
Object ID:	256718
Facility ID:	NY124588

BROOKLYN NAVY YARD (Continued) **1028572784**

Lust ID:	NY9812113
Name:	BROOKLYN NAVY YARD
Address:	63 FLUSHING AVENUE
City,State,Zip:	BROOKLYN, NY 0
Address Match Type:	Not reported
Reported Date:	1998/12/29 15:59:59+00
Status:	No Further Action
Substance:	Not reported
Population within 1500ft:	5861
Domestic Wells within 1500ft:	0
Land Use:	Developed, High Intensity
Within SPA:	No
SPA PWS Facility ID:	Not reported
SPA Water Type:	Not reported
SPA Facility Type:	Not reported
SPA HUC12:	Not reported
Within WHPA:	No
WHPA PWS Facility ID:	Not reported
WHPA Water Type:	Not reported
WHPA Facility Type:	Not reported
WHPA HUC12:	Not reported
Within 100yr Floodplain:	No
Tribe:	Not reported
EPA Region:	2
NFA Letter 1:	Not reported
NFA Letter 2:	Not reported
NFA Letter 3:	Not reported
NFA Letter 4:	Not reported
Closed With Residual Contaminate:	Not reported
Coordinate Source:	State
X Coord:	-73.97518
Y Coord:	40.69807
Latitude:	40.69807
Longitude:	-73.9751799999999

Object ID:	256719
Facility ID:	NY124588
Lust ID:	NY9903411
Name:	BROOKLYN NAVY YARD
Address:	63 FLUSHING AVENUE
City,State,Zip:	BROOKLYN, NY 0
Address Match Type:	Not reported
Reported Date:	1999/06/24 15:59:59+00
Status:	No Further Action
Substance:	Not reported
Population within 1500ft:	5861
Domestic Wells within 1500ft:	0
Land Use:	Developed, High Intensity
Within SPA:	No
SPA PWS Facility ID:	Not reported
SPA Water Type:	Not reported
SPA Facility Type:	Not reported
SPA HUC12:	Not reported
Within WHPA:	No
WHPA PWS Facility ID:	Not reported
WHPA Water Type:	Not reported
WHPA Facility Type:	Not reported

BROOKLYN NAVY YARD (Continued) **1028572784**

WHPA HUC12:	Not reported
Within 100yr Floodplain:	No
Tribe:	Not reported
EPA Region:	2
NFA Letter 1:	Not reported
NFA Letter 2:	Not reported
NFA Letter 3:	Not reported
NFA Letter 4:	Not reported
Closed With Residual Contaminate:	Not reported
Coordinate Source:	State
X Coord:	-73.97518
Y Coord:	40.69807
Latitude:	40.69807
Longitude:	-73.9751799999999

AM491 **SHERMAN ABRAM LABORATORIES** **NY SHWS** **U003075007**
East **63 FLUSHING AVE UNIT 157** **NY LTANKS** **N/A**
1/4-1/2 **BROOKLYN, NY 11205** **NY CBS**
0.290 mi. **NY Spills**
1533 ft. **Site 10 of 13 in cluster AM** **NY MANIFEST**
NY SPDES
Relative: **NY NYC LAND USE**
Lower

Actual: **15 ft.**

SHWS:

Name:	NAVAL STATION - BROOKLYN
Address:	63 FLUSHING AVENUE
City,State,Zip:	BROOKLYN, NY
Program:	HW
Site Code:	338759
Classification:	N
Region:	2
Acres:	Not reported
HW Code:	224018
Record Add:	11/18/1999
Record Upd:	12/16/2003
Updated By:	kstang
Site Description:	The site did not qualify for addition to the Registry of Inactive Hazardous Waste Sites.
Env Problem:	Not reported
Health Problem:	Not reported
Dump:	Not reported
Structure:	Not reported
Lagoon:	Not reported
Landfill:	Not reported
Pond:	Not reported
Disp Start:	Not reported
Disp Term:	Not reported
Lat/Long:	Not reported
Dell:	Not reported
Record Add:	Not reported
Record Upd:	Not reported
Updated By:	Not reported
Own Op:	Not reported
Sub Type:	Not reported
Owner Name:	Not reported
Owner Company:	Not reported
Owner Address:	Not reported
Owner Addr2:	Not reported

SHERMAN ABRAM LABORATORIES (Continued) **U003075007**

Owner City,St,Zip:	Not reported
Owner Country:	Not reported
HW Code:	Not reported
Waste Type:	Not reported
Waste Quantity:	Not reported
Waste Code:	Not reported
Crossref ID:	Not reported
Cross Ref Type Code:	Not reported
Cross Ref Type:	Not reported
Record Added Date:	Not reported
Record Updated:	Not reported
Updated By:	Not reported

LTANKS:

Name:	BROOKLYN NAVY YARD DEVELO
Address:	63 FLUSHING AVENUE
City,State,Zip:	BROOKLYN, NY
Spill Number/Closed Date:	0306899 / 2003-11-17
Facility ID:	0306899
Site ID:	146295
Spill Date:	2003-09-30
Spill Cause:	Tank Test Failure
Spill Source:	Commercial/Industrial
Spill Class:	B3
Cleanup Ceased:	Not reported
SWIS:	2401
Investigator:	TJDEMEO
Referred To:	Not reported
Reported to Dept:	2003-09-30
CID:	204
Water Affected:	Not reported
Spill Notifier:	Local Agency
Last Inspection:	Not reported
Recommended Penalty:	False
Meets Standard:	False
UST Involvement:	True
Remediation Phase:	0
Date Entered In Computer:	2003-09-30
Spill Record Last Update:	2003-11-17
Spiller Name:	NICHOLAS MANN
Spiller Company:	BROOKLYN NAVY YARD DEVELO
Spiller Address:	63 FLUSHING AVENUE
Spiller County:	001
Spiller Contact:	ROBERT ARCARO
Spiller Phone:	(718) 234-0024
Spiller Extention:	Not reported
DEC Region:	2
DER Facility ID:	124588
Latitude:	40.6980718
Longitude:	-73.9751768
DEC Memo:	Prior to Sept, 2004 data translation this spill Lead_DEC Field was DEMEO TTF ltr sent to: James Corley Jr. V.P. Constuction Management Brooklyn Navy Yard Development Corp. 63 Flushing Ave Brooklyn, NY 11205 11/17/2003 American Resource Technology Inc. submitted a letter stating that the TTF was due to a leak at a coupling on the fill riser inside the spill containment fill box manhole. The connection was remade and a second precision test was performed on Oct 30, 2003

SHERMAN ABRAM LABORATORIES (Continued) **U003075007**

and passed. Spill closed
Remarks: TANK TEST FAILURE - BUILDING 74

All TTF:
Facility ID: 0306899
Spill Number: 0306899
Spill Tank Test: 1528713
Site ID: 146295
Tank Number: 1
Tank Size: 1500
Material: 0009
EPA UST: Not reported
UST: Not reported
Cause: Not reported
Source: Not reported
Test Method: 03
Test Method 2: Horner EZ Check I or II
Leak Rate: .00
Gross Fail: Not reported
Modified By: Spills
Last Modified Date: Not reported

All Materials:
Site ID: 146295
Operable Unit ID: 875646
Operable Unit: 01
Material ID: 500516
Material Code: 0009
Material Name: gasoline
Case No.: Not reported
Material FA: Petroleum
Quantity: .00
Units: G
Recovered: .00
Oxygenate: Not reported

Name: BROOKLYN NAVY YARD
Address: 63 FLUSHING AVENUE
City,State,Zip: BROOKLYN, NY
Spill Number/Closed Date: 9812113 / 2003-10-28
Facility ID: 9812113
Site ID: 146298
Spill Date: 1998-12-29
Spill Cause: Tank Failure
Spill Source: Non Major Facility > 1,100 gal
Spill Class: B3
Cleanup Ceased: Not reported
SWIS: 2401
Investigator: SIGONA
Referred To: Not reported
Reported to Dept: 1998-12-29
CID: 204
Water Affected: Not reported
Spill Notifier: Responsible Party
Last Inspection: Not reported
Recommended Penalty: False

SHERMAN ABRAM LABORATORIES (Continued) **U003075007**

Meets Standard:	False
UST Involvement:	True
Remediation Phase:	0
Date Entered In Computer:	1998-12-29
Spill Record Last Update:	2003-11-06
Spiller Name:	JAMES CORLEY, JR
Spiller Company:	BROOKLYN NAVY YARD DEV CO
Spiller Address:	63 FLUSHING AVENUE
Spiller County:	001
Spiller Contact:	NICHOLAS MANN
Spiller Phone:	(718) 852-1441
Spiller Extention:	Not reported
DEC Region:	2
DER Facility ID:	124588
Latitude:	40.6980718
Longitude:	-73.9751768
DEC Memo:	Not reported
Remarks:	CONTAMINATED SOIL SOIL FOUND DURING SITE IVESTIGATION/TANK REMOVALS

All Materials:

Site ID:	146298
Operable Unit ID:	1072729
Operable Unit:	01
Material ID:	312398
Material Code:	0009
Material Name:	gasoline
Case No.:	Not reported
Material FA:	Petroleum
Quantity:	.00
Units:	G
Recovered:	.00
Oxygenate:	True

Site ID:	146298
Operable Unit ID:	1072729
Operable Unit:	01
Material ID:	573899
Material Code:	1213A
Material Name:	MTBE (methyl-tert-butyl ether)
Case No.:	01634044
Material FA:	Hazardous Material
Quantity:	Not reported
Units:	Not reported
Recovered:	Not reported
Oxygenate:	True

Site ID:	146298
Operable Unit ID:	1072729
Operable Unit:	01
Material ID:	312396
Material Code:	0001A
Material Name:	#2 fuel oil
Case No.:	Not reported
Material FA:	Petroleum
Quantity:	.00
Units:	G
Recovered:	.00
Oxygenate:	True

SHERMAN ABRAM LABORATORIES (Continued) **U003075007**

Site ID:	146298
Operable Unit ID:	1072729
Operable Unit:	01
Material ID:	312397
Material Code:	0008
Material Name:	diesel
Case No.:	Not reported
Material FA:	Petroleum
Quantity:	.00
Units:	G
Recovered:	.00
Oxygenate:	True

Name:	BROOKLYN NAVY YARD
Address:	63 FLUSHING AVENUE
City,State,Zip:	BROOKLYN, NY
Spill Number/Closed Date:	9903411 / 2003-10-28
Facility ID:	9903411
Site ID:	146299
Spill Date:	1999-06-24
Spill Cause:	Tank Failure
Spill Source:	Non Major Facility > 1,100 gal
Spill Class:	B3
Cleanup Ceased:	Not reported
SWIS:	2401
Investigator:	SIGONA
Referred To:	Not reported
Reported to Dept:	1999-06-24
CID:	384
Water Affected:	Not reported
Spill Notifier:	Responsible Party
Last Inspection:	Not reported
Recommended Penalty:	False
Meets Standard:	False
UST Involvement:	True
Remediation Phase:	0
Date Entered In Computer:	1999-06-24
Spill Record Last Update:	2004-03-22
Spiller Name:	JAMES CORLEY, JR
Spiller Company:	BROOKLYN NAVY YARD DEV CO
Spiller Address:	63 FLUSHING AVENUE
Spiller County:	001
Spiller Contact:	NICHOLAS MANN
Spiller Phone:	(718) 852-1441
Spiller Extention:	Not reported
DEC Region:	2
DER Facility ID:	124588
Latitude:	40.6980718
Longitude:	-73.9751768
DEC Memo:	Not reported
Remarks:	CALLER STATES SOIL SAMPLES CAME BACK CONTAMINATED. CONTAMINATION WAS FROM TANK #292 AND TANK #132

All Materials:

Site ID:	146299
Operable Unit ID:	1082336
Operable Unit:	01

SHERMAN ABRAM LABORATORIES (Continued) **U003075007**

Material ID:	303332
Material Code:	0001A
Material Name:	#2 fuel oil
Case No.:	Not reported
Material FA:	Petroleum
Quantity:	.00
Units:	G
Recovered:	.00
Oxygenate:	Not reported

Site ID:	146299
Operable Unit ID:	1082336
Operable Unit:	01
Material ID:	303334
Material Code:	0009
Material Name:	gasoline
Case No.:	Not reported
Material FA:	Petroleum
Quantity:	.00
Units:	G
Recovered:	.00
Oxygenate:	Not reported

Site ID:	146299
Operable Unit ID:	1082336
Operable Unit:	01
Material ID:	303333
Material Code:	0008
Material Name:	diesel
Case No.:	Not reported
Material FA:	Petroleum
Quantity:	.00
Units:	G
Recovered:	.00
Oxygenate:	Not reported

Name:	BROOKLYN NAVY YARD B74
Address:	63 FLUSHING AVENUE
City,State,Zip:	BROOKLYN, NY
Spill Number/Closed Date:	0002791 / 2001-11-05
Facility ID:	0002791
Site ID:	210844
Spill Date:	2000-06-05
Spill Cause:	Tank Test Failure
Spill Source:	Commercial/Industrial
Spill Class:	B3
Cleanup Ceased:	Not reported
SWIS:	2401
Investigator:	TOMASELLO
Referred To:	Not reported
Reported to Dept:	2000-06-05
CID:	207
Water Affected:	Not reported
Spill Notifier:	Tank Tester
Last Inspection:	Not reported
Recommended Penalty:	False

SHERMAN ABRAM LABORATORIES (Continued) **U003075007**

Meets Standard:	False
UST Involvement:	True
Remediation Phase:	0
Date Entered In Computer:	2000-06-05
Spill Record Last Update:	2002-04-24
Spiller Name:	NICHOLAS MANN
Spiller Company:	BROOKYN NAVY YARD
Spiller Address:	63 FLUSHING AVE
Spiller County:	001
Spiller Contact:	NICHOLAS MANN
Spiller Phone:	(718) 852-1441
Spiller Extention:	Not reported
DEC Region:	2
DER Facility ID:	124588
Latitude:	40.6980718
Longitude:	-73.9751768
DEC Memo:	Not reported
Remarks:	ullage lost

All TTF:

Facility ID:	0002791
Spill Number:	0002791
Spill Tank Test:	1525660
Site ID:	210844
Tank Number:	174
Tank Size:	1000
Material:	0009
EPA UST:	Not reported
UST:	Not reported
Cause:	Not reported
Source:	Not reported
Test Method:	14
Test Method 2:	VacuTest
Leak Rate:	.00
Gross Fail:	F
Modified By:	Spills
Last Modified Date:	Not reported

All Materials:

Site ID:	210844
Operable Unit ID:	824888
Operable Unit:	01
Material ID:	551139
Material Code:	0009
Material Name:	gasoline
Case No.:	Not reported
Material FA:	Petroleum
Quantity:	.00
Units:	G
Recovered:	.00
Oxygenate:	Not reported

Name:	NAVY YARD/SAND ST GATE
Address:	63 FLUSHING AVENUE
City,State,Zip:	BROOKLYN, NY
Spill Number/Closed Date:	0306663 / 2003-09-25

SHERMAN ABRAM LABORATORIES (Continued) **U003075007**

Facility ID:	0306663
Site ID:	210846
Spill Date:	2003-09-24
Spill Cause:	Tank Failure
Spill Source:	Commercial/Industrial
Spill Class:	C5
Cleanup Ceased:	Not reported
SWIS:	2401
Investigator:	MXTIPPLE
Referred To:	Not reported
Reported to Dept:	2003-09-24
CID:	199
Water Affected:	Not reported
Spill Notifier:	Local Agency
Last Inspection:	Not reported
Recommended Penalty:	False
Meets Standard:	False
UST Involvement:	False
Remediation Phase:	0
Date Entered In Computer:	2003-09-24
Spill Record Last Update:	2003-10-02
Spiller Name:	Not reported
Spiller Company:	Not reported
Spiller Address:	Not reported
Spiller County:	999
Spiller Contact:	JAMES DALY
Spiller Phone:	(718) 372-7193
Spiller Extention:	Not reported
DEC Region:	2
DER Facility ID:	124588
Latitude:	40.6980718
Longitude:	-73.9751768
DEC Memo:	Prior to Sept, 2004 data translation this spill Lead_DEC Field was TIPPLE 9/24/03 There was a Ferric Chloride spill called in to the DEC Hotline by DEP James Daley at 8:37 AM on September 24,2003. Reportedly, the spill was caused by a tank failure. DEC Spill responder Michelle Tipple and Joseph Kudirka from the Water unit responded to this spill. Upon investigation, an 8000 gallon tank of Ferric Chloride had an internal failure and released some of it's contents to a secondary containment tank, this secondary tank released some of the Ferric Chloride into the containment area surrounding the secondary tank. The containment area surrounding the secondary tank had been modified with the installation of a wooden structure secured with steel bolts around the top of the containment. When the chemical hit the bolts they were dissolved, allowing a small amount,10-15 gal of Ferric Chloride beyond the containment areas. Soda Ash was applied to the Ferric Chloride as required by DEP protocol. Mats were placed on the drain inlets in the vicinity to reduce the possibility of the chemical reaching the water. Eagle Brook Pump and repair were in route to remove all product from the tanks and containment area, assess and repair the system. DEP Plant Superintendent Joseph Massaro will keep DEC updated. 9/25/03 Tipple followed up with James Daly- DEP safety. Eagle Brook worked until 4:30 this AM removing product and thoroughly cleaning the tanks and impacted area, all product removed from the site was carried by the eagle brook company's properly tagged tank trucks. Upon inspection of the cleaned system it was determined that the discharge line on the

SHERMAN ABRAM LABORATORIES (Continued) **U003075007**

bottom of the tank was compromised causing the release. The system repairs are scheduled to begin later today.
Remarks: ruptured tank caused materal to leak - attm to stop leak now - haz mat enroute - 10 to 15 gal on the ground -- over 1000 gal in the tank -- potential for a large spill

All Materials:
Site ID: 210846
Operable Unit ID: 873099
Operable Unit: 01
Material ID: 503856
Material Code: 0076A
Material Name: ferric chloride
Case No.: 07705080
Material FA: Hazardous Material
Quantity: .00
Units: G
Recovered: .00
Oxygenate: Not reported

CBS:
Name: RED HOOK WRRF
Address: 63 FLUSHING AVENUE
City,State,Zip: BROOKLYN, NY 11205
CBS Number: 2-000369
Program Type: CBS
Facility Status: Active
Expiration Date: 11/21/2026
Dec Region: 2
UTMX: 586582.88180
UTMY: 4505764.22661

SPILLS:
Name: BROOKLYN NAVY YARD
Address: 63 FLUSHING AVENUE
City,State,Zip: BROOKLYN, NY
Spill Number/Closed Date: 0106026 / 2003-07-31
Facility ID: 0106026
Facility Type: ER
DER Facility ID: 124588
Site ID: 210845
DEC Region: 2
Spill Cause: Equipment Failure
Spill Class: C4
SWIS: 2401
Spill Date: 2001-09-06
Investigator: MXTIPPLE
Referred To: Not reported
Reported to Dept: 2001-09-06
CID: 390
Water Affected: DRY DOCK
Spill Source: Commercial/Industrial
Spill Notifier: Responsible Party
Cleanup Ceased: Not reported
Cleanup Meets Std: False
Last Inspection: Not reported

SHERMAN ABRAM LABORATORIES (Continued) **U003075007**

Recommended Penalty:	False
UST Trust:	False
Remediation Phase:	0
Date Entered In Computer:	2001-09-06
Spill Record Last Update:	2003-07-31
Spiller Name:	MICHAEL BROWN
Spiller Company:	BROOKLYN NAVY YARD
Spiller Address:	63 FLUSHING AVE
Spiller Company:	001
Contact Name:	MICHAEL BROWN
Latitude:	40.6980718
Longitude:	-73.9751768
DEC Memo:	Prior to Sept, 2004 data translation this spill Lead_DEC Field was TIPPLE
Remarks:	******drill only - no spill*********

All Materials:

Site ID:	210845
Operable Unit ID:	843049
Operable Unit:	01
Material ID:	530909
Material Code:	0001A
Material Name:	#2 fuel oil
Case No.:	Not reported
Material FA:	Petroleum
Quantity:	200000.00
Units:	G
Recovered:	.00
Oxygenate:	Not reported

Name:	BROOKLYN NAVAL YARD B-41
Address:	63 FLUSHING AVENUE
City,State,Zip:	BROOKLYN, NY
Spill Number/Closed Date:	9906492 / 1999-09-01
Facility ID:	9906492
Facility Type:	ER
DER Facility ID:	124588
Site ID:	210847
DEC Region:	2
Spill Cause:	Unknown
Spill Class:	E5
SWIS:	2401
Spill Date:	1999-08-31
Investigator:	SACCACIO
Referred To:	Not reported
Reported to Dept:	1999-08-31
CID:	252
Water Affected:	Not reported
Spill Source:	Commercial/Industrial
Spill Notifier:	Responsible Party
Cleanup Ceased:	Not reported
Cleanup Meets Std:	False
Last Inspection:	Not reported
Recommended Penalty:	False
UST Trust:	False
Remediation Phase:	0
Date Entered In Computer:	1999-08-31

SHERMAN ABRAM LABORATORIES (Continued) **U003075007**

Spill Record Last Update:	1999-09-17
Spiller Name:	ANDREW SCANO
Spiller Company:	BROOKLYN NAVAL YARD B-41
Spiller Address:	63 FLUSHING AVE
Spiller Company:	001
Contact Name:	ANDREW SCANO
Latitude:	40.6980718
Longitude:	-73.9751768
DEC Memo:	Not reported
Remarks:	CONSTRUCTION CO WITHIN NAVAL YARD SPRAY PAINTING AND SAND BLASTING WHICH IS BELIEVED TO HAVE CONTRIBUTED TO AIR POLLUTION OF UNK MATERIAL. EASTERN TECHNICAL ENTERPRISES INC. (DRY DOCK #4)

All Materials:

Site ID:	210847
Operable Unit ID:	1084926
Operable Unit:	01
Material ID:	299218
Material Code:	0064A
Material Name:	unknown material
Case No.:	Not reported
Material FA:	Other
Quantity:	.00
Units:	G
Recovered:	.00
Oxygenate:	Not reported

Name:	BROOKLYN NAVY YARD
Address:	63 FLUSHING AVENUE
City,State,Zip:	BROOKLYN, NY
Spill Number/Closed Date:	0512094 / 2006-01-23
Facility ID:	0512094
Facility Type:	ER
DER Facility ID:	124588
Site ID:	358362
DEC Region:	2
Spill Cause:	Unknown
Spill Class:	C4
SWIS:	2401
Spill Date:	2006-01-19
Investigator:	SMSANGES
Referred To:	Not reported
Reported to Dept:	2006-01-19
CID:	407
Water Affected:	EAST RIVER
Spill Source:	Unknown
Spill Notifier:	Federal Government
Cleanup Ceased:	Not reported
Cleanup Meets Std:	False
Last Inspection:	Not reported
Recommended Penalty:	Not reported
UST Trust:	Not reported
Remediation Phase:	0
Date Entered In Computer:	2006-01-19
Spill Record Last Update:	2006-01-23
Spiller Name:	Not reported
Spiller Company:	UNKNOWN

SHERMAN ABRAM LABORATORIES (Continued) **U003075007**

Spiller Address:	Not reported
Spiller Company:	999
Contact Name:	PETTY OFFICER GOULD
Latitude:	40.6980900
Longitude:	-73.9751760
DEC Memo:	1/23/2006 Sangesland spoke to Petty Officer Coruthers. He said on late Friday they traced the source to a couple of drums that were leaking on the property. The Navy Yard manager hired Miller Environmental to remove the drums and clean the surface spill in the area. Spill Closed
Remarks:	Active leak

All Materials:

Site ID:	358362
Operable Unit ID:	1115606
Operable Unit:	01
Material ID:	2105691
Material Code:	0066A
Material Name:	unknown petroleum
Case No.:	Not reported
Material FA:	Petroleum
Quantity:	10.00
Units:	G
Recovered:	.00
Oxygenate:	Not reported

Name:	RED HOOK WASTE WATER PLAN
Address:	63 FLUSHING AVE
City,State,Zip:	BROOKLYN, NY
Spill Number/Closed Date:	0800053 / 2008-04-02
Facility ID:	0800053
Facility Type:	ER
DER Facility ID:	345260
Site ID:	395743
DEC Region:	2
Spill Cause:	Other
Spill Class:	D5
SWIS:	2401
Spill Date:	2008-04-01
Investigator:	smsanges
Referred To:	Not reported
Reported to Dept:	2008-04-02
CID:	77
Water Affected:	EAST RIVER
Spill Source:	Major Facility (MOSF) > 400,000 gal
Spill Notifier:	Other
Cleanup Ceased:	Not reported
Cleanup Meets Std:	False
Last Inspection:	Not reported
Recommended Penalty:	False
UST Trust:	Not reported
Remediation Phase:	0
Date Entered In Computer:	2008-04-02
Spill Record Last Update:	2008-04-02
Spiller Name:	Not reported
Spiller Company:	NYC DEP

SHERMAN ABRAM LABORATORIES (Continued) **U003075007**

Spiller Address:	Not reported
Spiller Company:	001
Contact Name:	JIM DALY
Latitude:	40.6980900
Longitude:	-73.9751760
DEC Memo:	Not reported
Remarks:	non-compliance due to weather- heavy rain. spill on-going.

All Materials:

Site ID:	395743
Operable Unit ID:	1152686
Operable Unit:	01
Material ID:	2143466
Material Code:	0062A
Material Name:	raw sewage
Case No.:	Not reported
Material FA:	Other
Quantity:	Not reported
Units:	G
Recovered:	.00
Oxygenate:	Not reported

Name:	RED HOOK WATER POLLUTION CONTROL PLANT
Address:	63 FLUSHING AVE
City,State,Zip:	BROOKLYN, NY
Spill Number/Closed Date:	1012562 / 2011-03-18
Facility ID:	1012562
Facility Type:	ER
DER Facility ID:	345260
Site ID:	446738
DEC Region:	2
Spill Cause:	Equipment Failure
Spill Class:	Not reported
SWIS:	2401
Spill Date:	2011-03-17
Investigator:	HRAHMED
Referred To:	Not reported
Reported to Dept:	2011-03-17
CID:	Not reported
Water Affected:	Not reported
Spill Source:	Commercial Vehicle
Spill Notifier:	Other
Cleanup Ceased:	Not reported
Cleanup Meets Std:	False
Last Inspection:	Not reported
Recommended Penalty:	False
UST Trust:	False
Remediation Phase:	0
Date Entered In Computer:	2011-03-17
Spill Record Last Update:	2011-03-18
Spiller Name:	CHRIS IOPICE
Spiller Company:	CONTRACTOR ADT AQUIFER DRILLING
Spiller Address:	Not reported
Spiller Company:	999
Contact Name:	REVINGTON, JOE
Latitude:	40.6980900
Longitude:	-73.9751760

SHERMAN ABRAM LABORATORIES (Continued) **U003075007**

DEC Memo:	3/18/11-HRAHMED-Denish from ADT called. As per him, drive shaft of a vac truck was broken which fall off on hydraulic line of that truck, that caused about 40 gal of hydraulic oil release on asphalt. they put some speedy dry and cleaned it. No sewer or water ways were affected. Ask him to send some pictures. Spill happened on asphalt concrete and it was contained and cleaned. Pictures will be uploaded to eDocs as they are available. Spill closed.
Remarks:	cleanup in progress

All Materials:

Site ID:	446738
Operable Unit ID:	1196876
Operable Unit:	01
Material ID:	2193212
Material Code:	0010
Material Name:	hydraulic oil
Case No.:	Not reported
Material FA:	Petroleum
Quantity:	35.00
Units:	G
Recovered:	Not reported
Oxygenate:	Not reported

Name:	REDHOOK WASTE WATER TREATMENT PLANT
Address:	63 FLUSHING AVE
City,State,Zip:	BROOKLYN, NY
Spill Number/Closed Date:	1211128 / 2013-11-25
Facility ID:	1211128
Facility Type:	ER
DER Facility ID:	345260
Site ID:	474265
DEC Region:	2
Spill Cause:	Equipment Failure
Spill Class:	C4
SWIS:	2401
Spill Date:	2012-11-16
Investigator:	TJDEMEO
Referred To:	Not reported
Reported to Dept:	2012-11-16
CID:	Not reported
Water Affected:	Not reported
Spill Source:	Commercial/Industrial
Spill Notifier:	Local Agency
Cleanup Ceased:	Not reported
Cleanup Meets Std:	False
Last Inspection:	Not reported
Recommended Penalty:	False
UST Trust:	False
Remediation Phase:	0
Date Entered In Computer:	2012-11-16
Spill Record Last Update:	2013-11-25
Spiller Name:	Not reported
Spiller Company:	ANTHONY RUGGERIO
Spiller Address:	Not reported
Spiller Company:	999

SHERMAN ABRAM LABORATORIES (Continued) **U003075007**

Contact Name:	GREG
Latitude:	40.6980900
Longitude:	-73.9751760
DEC Memo:	11/25/13 TJD File review. No reported discharge - hypo interuption. Spill is closed and copy of report has been provided to DOW.
Remarks:	1948 THE CALLER IS REPORTING A HYPO INTERUPTION. NO OFFICIAL SPILL.

All Materials:

Site ID:	474265
Operable Unit ID:	1224104
Operable Unit:	01
Material ID:	2222276
Material Code:	0063A
Material Name:	unknown hazardous material
Case No.:	Not reported
Material FA:	Hazardous Material
Quantity:	Not reported
Units:	Not reported
Recovered:	Not reported
Oxygenate:	Not reported

Name:	PIER C BROOKLYN NAVY YARD
Address:	63 FLUSHING AVE
City,State,Zip:	BROOKLYN, NY
Spill Number/Closed Date:	2000406 / 2020-04-20
Facility ID:	2000406
Facility Type:	ER
DER Facility ID:	345260
Site ID:	604009
DEC Region:	2
Spill Cause:	Human Error
Spill Class:	Not reported
SWIS:	2401
Spill Date:	2020-04-18
Investigator:	HRPATEL
Referred To:	Not reported
Reported to Dept:	2020-04-19
CID:	Not reported
Water Affected:	EAST RIVER
Spill Source:	Commercial/Industrial
Spill Notifier:	Other
Cleanup Ceased:	Not reported
Cleanup Meets Std:	False
Last Inspection:	Not reported
Recommended Penalty:	False
UST Trust:	False
Remediation Phase:	0
Date Entered In Computer:	2020-04-19
Spill Record Last Update:	2020-04-20
Spiller Name:	RQI BRENDAN SMITH
Spiller Company:	NYC FERRY
Spiller Address:	63 FLUSHING AVE
Spiller Company:	999
Contact Name:	RQI BRENDAN SMITH
Latitude:	Not reported
Longitude:	Not reported

SHERMAN ABRAM LABORATORIES (Continued) **U003075007**

DEC Memo: 04/20/20-Hiralkumar Patel. 10:01 AM:- spoke with Brendan. he mentioned that while fueling boats at pier C on Saturday (04/18/20) night around 11 PM, approx. 15-20 gal of diesel fuel was spilled onto a boat. some of the spilled material had impacted the East River. Miller Env. responded for cleanup which was completed at 6 o'clock yesterday morning. case closed.

Remarks: during fueling of vessel, from deck of vessel "owl's head". c/up ; 50 percent recovered . Miller environmental en route for additional support

All Materials:

Site ID:	604009
Operable Unit ID:	1351163
Operable Unit:	01
Material ID:	2361969
Material Code:	0008
Material Name:	diesel
Case No.:	Not reported
Material FA:	Petroleum
Quantity:	20.00
Units:	G
Recovered:	Not reported
Oxygenate:	Not reported

Name:	BROOKLYN NAVY YARD DEVELOPMENT-BLDG 131
Address:	63 FLUSHING AVE
City,State,Zip:	BROOKLYN, NY
Spill Number/Closed Date:	1908484 / 2019-11-22
Facility ID:	1908484
Facility Type:	ER
DER Facility ID:	345260
Site ID:	598675
DEC Region:	2
Spill Cause:	Human Error
Spill Class:	C4
SWIS:	2401
Spill Date:	2019-11-22
Investigator:	CHPOST
Referred To:	Not reported
Reported to Dept:	2019-11-22
CID:	Not reported
Water Affected:	GROUNDWATER
Spill Source:	Commercial/Industrial
Spill Notifier:	Responsible Party
Cleanup Ceased:	Not reported
Cleanup Meets Std:	False
Last Inspection:	Not reported
Recommended Penalty:	False
UST Trust:	False
Remediation Phase:	0
Date Entered In Computer:	2019-11-22
Spill Record Last Update:	2019-11-22
Spiller Name:	RON TRAMPOSCH
Spiller Company:	BROOKLYN NAVY YARD DEVELOPMENT-BLDG 131
Spiller Address:	63 FLUSHING AVE
Spiller Company:	999

SHERMAN ABRAM LABORATORIES (Continued) **U003075007**

Contact Name:	RON TRAMPOSCH
Latitude:	Not reported
Longitude:	Not reported
DEC Memo:	11/22/2019 - Obligado - Desk Duty - Spill assigned to Charlie Post in Central Office as per Randall Austin. 11/22/2019 - C. Post - the Brooklyn Navy Yard was a VCP site that is currently under site management. C. Post is the project PM and the Department had approved the cover system breach and was aware of the dewatering. Groundwater removed from the excavation was containerized in a frac tank. A contractor accidentally allowed some water (approximately 3,000 gallons) to siphon back into the excavation. Laboratory analytical results indicated low-level concentrations of VOCs, SVOC and metals. No PCBs were detected. The spill was administratively closed 11/22/2019.
Remarks:	Under site management plan under DEC Charlie Post in Central. Water contained into frac tank that was re-introduced back into the ground.

All Materials:

Site ID:	598675
Operable Unit ID:	1346172
Operable Unit:	01
Material ID:	2356461
Material Code:	0060A
Material Name:	wastewater
Case No.:	Not reported
Material FA:	Other
Quantity:	3000.00
Units:	G
Recovered:	Not reported
Oxygenate:	Not reported

Name:	RED HOOK SEWER PLANT
Address:	63 FLUSHING AVENUE
City,State,Zip:	BROOKLYN, NY
Spill Number/Closed Date:	0505099 / 2005-10-18
Facility ID:	0505099
Facility Type:	ER
DER Facility ID:	124588
Site ID:	350058
DEC Region:	2
Spill Cause:	Other
Spill Class:	D4
SWIS:	2401
Spill Date:	2005-07-27
Investigator:	SMSANGES
Referred To:	Not reported
Reported to Dept:	2005-07-27
CID:	73
Water Affected:	EAST RIVER
Spill Source:	Commercial/Industrial
Spill Notifier:	Responsible Party
Cleanup Ceased:	Not reported
Cleanup Meets Std:	True
Last Inspection:	Not reported

SHERMAN ABRAM LABORATORIES (Continued) **U003075007**

Recommended Penalty:	False
UST Trust:	False
Remediation Phase:	0
Date Entered In Computer:	2005-07-28
Spill Record Last Update:	2005-10-18
Spiller Name:	MICHAEL KOWALSKI
Spiller Company:	RED HOOK SEWER PLANT
Spiller Address:	63 FLUSHING AV
Spiller Company:	001
Contact Name:	MICHAEL KOWALSKI
Latitude:	40.6980670
Longitude:	-73.9750790
DEC Memo:	Not reported
Remarks:	POWER FAILURE IN AREA HAS CAUSED MECHANICAL PROBLEMS AT THE PLANT. SEWAAGE IS NOT ABLE TO GO THROUGH SECONDARY TREATMENT AS A RESULT. NOTHING BEING SPILLED AT THIS TIME.

All Materials:

Site ID:	350058
Operable Unit ID:	1107640
Operable Unit:	01
Material ID:	2097529
Material Code:	0062A
Material Name:	raw sewage
Case No.:	Not reported
Material FA:	Other
Quantity:	Not reported
Units:	G
Recovered:	.00
Oxygenate:	Not reported

Name:	BROOKLYN NAVY YARD
Address:	63 FLUSHING AVENUE
City,State,Zip:	BROOKLYN, NY
Spill Number/Closed Date:	0507156 / 2005-09-14
Facility ID:	0507156
Facility Type:	ER
DER Facility ID:	124588
Site ID:	352502
DEC Region:	2
Spill Cause:	Equipment Failure
Spill Class:	D4
SWIS:	2401
Spill Date:	2005-09-13
Investigator:	JXZHAO
Referred To:	Not reported
Reported to Dept:	2005-09-13
CID:	406
Water Affected:	Not reported
Spill Source:	Commercial/Industrial
Spill Notifier:	Responsible Party
Cleanup Ceased:	Not reported
Cleanup Meets Std:	True
Last Inspection:	Not reported
Recommended Penalty:	False
UST Trust:	False
Remediation Phase:	0

SHERMAN ABRAM LABORATORIES (Continued) **U003075007**

Date Entered In Computer:	2005-09-13
Spill Record Last Update:	2005-09-14
Spiller Name:	DENNIS MINARY, SEE
Spiller Company:	BROOKLYN NAVY YARD
Spiller Address:	63 FLUSHING AVE./
Spiller Company:	001
Contact Name:	DENNIS MINARY, SEE
Latitude:	40.6980900
Longitude:	-73.9751760
DEC Memo:	Not reported
Remarks:	Cross streets are Sand / Navy St. Fuel oil tank used to run a generator. Plug was loose releasing material onto asphalt and into a containment container. Plug was repaired spill was cleaned up.

All Materials:

Site ID:	352502
Operable Unit ID:	1110001
Operable Unit:	01
Material ID:	2100019
Material Code:	0001A
Material Name:	#2 fuel oil
Case No.:	Not reported
Material FA:	Petroleum
Quantity:	5.00
Units:	G
Recovered:	5.00
Oxygenate:	Not reported

Name:	WASTE WATER TREATMENT PLA
Address:	63 FLUSHING AVENUE
City,State,Zip:	BROOKLYN, NY
Spill Number/Closed Date:	0412152 / 2005-02-22
Facility ID:	0412152
Facility Type:	ER
DER Facility ID:	124588
Site ID:	337532
DEC Region:	2
Spill Cause:	Other
Spill Class:	D5
SWIS:	2401
Spill Date:	2005-02-14
Investigator:	SMSANGES
Referred To:	Not reported
Reported to Dept:	2005-02-14
CID:	71
Water Affected:	Not reported
Spill Source:	Major Facility (MOSF) > 400,000 gal
Spill Notifier:	Responsible Party
Cleanup Ceased:	Not reported
Cleanup Meets Std:	True
Last Inspection:	Not reported
Recommended Penalty:	Not reported
UST Trust:	Not reported
Remediation Phase:	0
Date Entered In Computer:	2005-02-15
Spill Record Last Update:	2005-02-22
Spiller Name:	TIM CHRISTIANSON

SHERMAN ABRAM LABORATORIES (Continued) **U003075007**

Spiller Company:	WASTE WATER TREATMENT PLA
Spiller Address:	63 FLUSHING AVE.
Spiller Company:	001
Contact Name:	TIM CHRISTIANSON
Latitude:	40.6980670
Longitude:	-73.9750790
DEC Memo:	Not reported
Remarks:	WEATHER RELATED OVERFLOW INTO EASTRIVER

All Materials:

Site ID:	337532
Operable Unit ID:	1099486
Operable Unit:	01
Material ID:	579824
Material Code:	0062A
Material Name:	raw sewage
Case No.:	Not reported
Material FA:	Other
Quantity:	Not reported
Units:	G
Recovered:	.00
Oxygenate:	Not reported

Click this hyperlink while viewing on your computer to access
32 additional NY SPILL: record(s) in the EDR Site Report.

NY MANIFEST:

EPA ID:	NYR000251223
Country:	USA
Name:	Sherman Abram Laboratories
Address:	63 FLUSHING AVE UNIT 157
Address 2:	Not reported
City,State,Zip:	BROOKLYN, NY 11205
Zip 4:	Not reported
Location Address 1:	63 FLUSHING AVE UNIT 157
Location Address 2:	Not reported
Location City,State,Zip:	BROOKLYN, NY 11205
Location Zip 4:	Not reported
Facility Status:	Not reported
Total Tanks:	Not reported
Code:	BP

Mailing:

Mailing Name:	Sherman Abram Laboratories
Mailing Contact:	Sherman Abram Laboratories
Mailing Address 1:	63 FLUSHING AVE UNIT 157
Mailing Address 2:	Not reported
Mailing City,State,Zip:	BROOKLYN, NY 11205
Mailing Zip 4:	Not reported
Mailing Country:	USA
Mailing Phone:	7184357200

SPDES:

Name:	Red Hook Wastewater Resource Recovery Facility

SHERMAN ABRAM LABORATORIES (Continued) **U003075007**

Address:	63 FLUSHING AVE
City,State,Zip:	BROOKLYN, NY 11205
Permit Number:	NY0027073
State-Region:	NY-2
Expiration Date:	Not reported
Current Major Minor Status:	Not reported
Primary Facility SIC Code:	Not reported
State Water Body Name:	Not reported
Limit Set Status Flag:	Not reported
Total Actual Average Flow(MGD):	Not reported
Total App Design Flow(MGD):	60
UDF1:	Not reported
Lat/Long:	40.702957716 / 73.978593917
DMR Cognizant Official:	DIANE A HAMMERMAN, TECH MGR
UDF2:	Not reported
UDF3:	Not reported
FIPS County Code:	Not reported
Non-Gov Permit Affiliation Type Desc:	Public
Non-Gov Permit Org Formal Name:	NYC DEPT OF ENVIRONMENTAL PROTECTION
Non-Gov Permit Street Address:	96-05 HORACE HARDING EXPY FL 5
Non-Gov Permit Supplemental Location:	Not reported
Non-Gov Permit City:	CORONA
Non-Gov Permit State Code:	NY
Non-Gov Permit Zip Code:	11368
Non-Gov Facility Affiliation Type Desc:	Not reported
Non-Gov Facility Org Formal Name:	Not reported
Non-Gov Facility Street Address:	Not reported
Non-Gov Facility Supplemental Location:	Not reported
Non-Gov Facility City:	Not reported
Non-Gov Facility State Code:	Not reported
Non-Gov Facility Zip Code:	Not reported
State Water Body:	Not reported
Region Permit Processed:	Not reported
Dow Discharge Class Code:	Not reported
SPDES Class Description:	Not reported
Affiliation Type Description:	Not reported
Name:	Not reported
Contacts Title:	Not reported
Contacts Email:	Not reported
NOI Submission Date:	Not reported
Facility Type:	Not reported

NYC LAND USE:

Name:	Not reported
Address:	63 FLUSHING AVENUE
City,State,Zip:	BROOKLYN, NY 11201
Latitude:	40.6988279
Longitude:	-73.9792452
Type Of Ownership Code:	C
Owner Name:	NYC DEPARTMENT OF SMALL BUSINESS SERVICES
Borough:	BK
Tax Block:	2023
Tax Lot:	50
Community District:	302
Census Tract 2020:	3054300
Census Block 2020:	30543001013
Census Tract 2010:	543

SHERMAN ABRAM LABORATORIES (Continued) **U003075007**

Census Block 2010:	1039
School District:	13
City Council District:	33
Fire Company:	E207
Police Precinct:	88
Health Center District:	36
Health Area:	9300
Sanitation District Boro:	3
Sanitation District Number:	02
Sanitation Subsection:	4C
Zoning District 1:	M1-4: Manufacturing Districts
Zoning District 2:	Not reported
Zoning District 3:	Not reported
Zoning District 4:	Not reported
Commercial Overlay 1:	Not reported
Commercial Overlay 2:	Not reported
Special Purpose District 1:	Not reported
Special Purpose District 2:	Not reported
Special Purpose District 3:	Not reported
Limited Height District:	Not reported
Spill Boundary Indicator:	N
Building Class:	K4: Store Buildings (Taxpayers Included) - Predominant Retail With Other Uses
Land Use Category:	Mixed Residential & Commercial Buildings
Number Of Easements:	0
Lot Area:	286189
Total Building Floor Area:	289262
Commercial Floor Area:	289262
Residential Floor Area:	0
Office Floor Area:	7200
Retail Floor Area:	0
Garage Floor Area:	0
Storage Floor Area:	0
Factory Floor Area:	0
Other Floor Area:	0
Total Building Floor Area Source Code:	2
Number Of Buildings:	5
Number Of Floors:	4.0000000
Residential Units:	0
Total Units:	10
Lot Frontage:	683.2500000
Lot Depth:	419.4200000
Building Frontage:	42.0000000
Building Depth:	43.0000000
Extension Code:	N
Proximity Code:	0
Irregular Lot Code:	Y
Lot Type:	5
Basement Type/Grade:	2
Assessed Land Value:	2854350.00000
Assessed Total Value:	29293650.00000
Exempt Total Value:	29293650.00000
Year Built:	1955
Year Altered 1:	2018
Year Altered 2:	2020
Historic District Name:	Not reported
Landmark Status:	Not reported

SHERMAN ABRAM LABORATORIES (Continued) **U003075007**

Built Floor Area Ratio:	1.01000000000
Maximum Allowable Residential Far:	0.00000000000
Maximum Allowable Commercial Far:	2.00000000000
Maximum Allowable Community Facility Far:	6.50000000000
Boro Code:	3
Borough, Tax Block and Lot:	3020230050.00000000
Condominium Number:	Not reported
Census Tract 2:	0543
X Coordinate:	990005
Y Coordinate:	193879
Zoning Map #:	12d
Zoning Map Code:	Not reported
Sanborn Map #:	302 046
Tax Map #:	30705
E-designation Number:	Not reported
Apportionment BBL:	Not reported
Apportionment Date:	Not reported
Pluto DTM Base Map Indicator:	1
2007 Flood Insurance Rate Map Indicator:	1
2015 Preliminary Flood Insurance Rate Map Indicator:	1
Version Number:	25v2.1
Changed By DCP:	t

AM492 **BROOKLYN NAVY YARD B74** **UST FINDER RELEASE** **1029058445**
East **63 FLUSHING AVENUE** **N/A**
1/4-1/2 **BROOKLYN, NY 0**
0.290 mi.
1533 ft. **Site 11 of 13 in cluster AM**

Relative: **Lower**
Actual: **15 ft.**

UST FINDER RELEASE:

Object ID:	256720
Facility ID:	NY124588
Lust ID:	NY2791
Name:	BROOKLYN NAVY YARD B74
Address:	63 FLUSHING AVENUE
City,State,Zip:	BROOKLYN, NY 0
Address Match Type:	Not reported
Reported Date:	2000/06/05 15:59:59+00
Status:	No Further Action
Substance:	Not reported
Population within 1500ft:	5861
Domestic Wells within 1500ft:	0
Land Use:	Developed, High Intensity
Within SPA:	No
SPA PWS Facility ID:	Not reported
SPA Water Type:	Not reported
SPA Facility Type:	Not reported
SPA HUC12:	Not reported
Within WHPA:	No
WHPA PWS Facility ID:	Not reported
WHPA Water Type:	Not reported
WHPA Facility Type:	Not reported
WHPA HUC12:	Not reported
Within 100yr Floodplain:	No
Tribe:	Not reported
EPA Region:	2
NFA Letter 1:	Not reported
NFA Letter 2:	Not reported

BROOKLYN NAVY YARD B74 (Continued) **1029058445**

NFA Letter 3:	Not reported
NFA Letter 4:	Not reported
Closed With Residual Contaminate:	Not reported
Coordinate Source:	State
X Coord:	-73.97518
Y Coord:	40.69807
Latitude:	40.69807
Longitude:	-73.9751799999999

AO493 **THE GIOVANI (PROPOSED)** **NY BROWNFIELDS** **S113916505**
SSW **160 AND 180 MYRTLE AVENUE** **N/A**
1/4-1/2 **NEW YORK, NY 11201**
0.293 mi.
1546 ft. **Site 1 of 2 in cluster AO**

Relative:
Higher

Actual:
35 ft.

BROWNFIELDS:

Name:	THE GIOVANI (PROPOSED)
Address:	160 AND 180 MYRTLE AVENUE
City,State,Zip:	NEW YORK, NY 11201
Program:	BCP
Site Code:	456949
Acres:	1.800
HW Code:	C224155
SWIS:	2401
Town:	New York City
Record Added Date:	10/20/2011
Record Updated Date:	06/29/2012
Update By:	KALEWAND
Site Description:	Site Location: The subject property is located at 160-180 Myrtle Avenue and is identified in New York City Tax Maps as Block 2061, Lot 1. The subject property consists of a total land area of approximately 1.8 acres. The site is bounded by Myrtle Avenue to the north, a commercial/residential building to the east, commercial and residential buildings to the south and a parking garage to the west. The site is presently vacant land, which is utilized as on-grade parking. Two combined-sewer DEP easements (50-feet wide) traverse the site north to south. Site Features: An active NYCT subway tunnel, IRT lines N, Q, B and D, is located approximately 350 feet to the west of the site beneath Flatbush Avenue. Current Zoning: The site is zoned as an R7-1 residential district with a C2-2 commercial overlay. Both residential and commercial uses are allowed under this type of zoning. The New York City Department of Environmental Protection has assigned an E-124 designation to the Subject Site concerning noise and hazardous materials. Historical Use: Sanborn Maps indicate that the property was developed with commercial and residential properties as early as 1887. Former one-story retail buildings with single level basements were demolished in early-to-mid 2007. Site Geology/Hydrogeology: The site is currently paved; subsurface soil at the site consists primarily of urban fill to a depth of approximately 16 feet, with native soils beneath that depth. Native soils are expected to be somewhat stratified, containing beds of fine soils (silts and clays) with low rates of hydraulic conductivity and beds of coarse soils (sand and gravels) with high rates of hydraulic conductivity at greater depths. The surface elevation of the site is approximately 35 feet above mean sea level. The topography of the site is generally flat. Regional topography is generally flat, with a slight elevation drop to the west and to the north. According to the Federal Emergency Management Agency (FEMA) Flood Insurance Rate Map

THE GIOVANI (PROPOSED) (Continued) **S113916505**

for the City of New York (Panel 203 of 457, effective date September 5, 2007; FEMA Map # 3604970203F), the Site is located in a Flood Zone X - an area outside the 0.2 annual chance floodplain. The East River is located approximately 1 mile northwest of the Subject Site. The limited studies concluded that the general direction of surface and groundwater flow is northwesterly and hence any contaminants released from the Site have a limited potential to migrate towards the East River. Depth to groundwater at the Site is approximately 30 feet below ground surface (bgs). The BCP application was denied by letter dated June 29, 2012.

Env Problem:	Not reported
Health Problem:	Not reported
Dump:	Not reported
Structure:	Not reported
Lagoon:	Not reported
Landfill:	Not reported
Pond:	Not reported
Disp Start:	Not reported
Disp Term:	Not reported
Lat/Long:	Not reported
Dell:	Not reported
Record Add:	Not reported
Record Upd:	Not reported
Updated By:	Not reported
Own Op:	6
Sub Type:	P03
Owner Name:	Robert Zorn
Owner Company:	R.A. Real Estate, Inc.
Owner Address:	823 Eleventh Avenue
Owner Addr2:	Not reported
Owner City,St,Zip:	New York, NY 10019
Owner Country:	United States of America
Own Op:	Document Repository
Sub Type:	NNN
Owner Name:	Not reported
Owner Company:	Walt Whitman Library
Owner Address:	98 Saint Edwards St.
Owner Addr2:	Not reported
Owner City,St,Zip:	Brooklyn, NY 11205
Owner Country:	United States of America
Own Op:	1
Sub Type:	P03
Owner Name:	Robert Zorn
Owner Company:	Red Apple Myrtle Avenue Development Company
Owner Address:	823 Eveventh Avenue
Owner Addr2:	Not reported
Owner City,St,Zip:	New York, NY 10019
Owner Country:	United States of America
HW Code:	Not reported
Waste Type:	Not reported
Waste Quantity:	Not reported
Waste Code:	Not reported
Crossref ID:	Not reported
Cross Ref Type Code:	Not reported
Cross Ref Type:	Not reported
Record Added Date:	Not reported
Record Updated:	Not reported

THE GIOVANI (PROPOSED) (Continued) **S113916505**

Updated By: Not reported

AM494 **NYC DEP SITE** **NY LTANKS** **S105998167**
East **RED HOOK WATER POLLUTION** **N/A**
1/4-1/2 **BROOKLYN, NY**
0.294 mi.
1554 ft. **Site 12 of 13 in cluster AM**

Relative:
Higher

Actual:
16 ft.

LTANKS:

Name:	NYC DEP SITE
Address:	RED HOOK WATER POLLUTION
City,State,Zip:	BROOKLYN, NY
Spill Number/Closed Date:	0211390 / 2003-07-25
Facility ID:	0211390
Site ID:	266979
Spill Date:	2003-02-14
Spill Cause:	Tank Test Failure
Spill Source:	Commercial/Industrial
Spill Class:	C3
Cleanup Ceased:	Not reported
SWIS:	2401
Investigator:	MXTIPPLE
Referred To:	Not reported
Reported to Dept:	2003-02-14
CID:	282
Water Affected:	Not reported
Spill Notifier:	Tank Tester
Last Inspection:	Not reported
Recommended Penalty:	False
Meets Standard:	False
UST Involvement:	True
Remediation Phase:	0
Date Entered In Computer:	2003-02-14
Spill Record Last Update:	2003-07-25
Spiller Name:	N/A
Spiller Company:	DDC
Spiller Address:	3030 THOMPSON AVE
Spiller County:	001
Spiller Contact:	WILLIAM KLEIN
Spiller Phone:	(718) 762-5200
Spiller Extention:	Not reported
DEC Region:	2
DER Facility ID:	217474
Latitude:	Not reported
Longitude:	Not reported
DEC Memo:	Prior to Sept, 2004 data translation this spill Lead_DEC Field was TIPPLE arakhan 2/19/03 TTF letter sent. 7/25/03 CORRESPONDANCE SENT FROM DEP, NO REFERENCE TO ANY PETROLEUM RELEASE. WILL CALL DEP FOR MORE INFO. Faxed the dry leak reference //complete// nfa
Remarks:	tank failed the vacuum test.

All TTF:

Facility ID:	0211390
Spill Number:	0211390
Spill Tank Test:	1528028
Site ID:	266979
Tank Number:	1
Tank Size:	4000

NYC DEP SITE (Continued) **S105998167**

Material:	0009
EPA UST:	Not reported
UST:	Not reported
Cause:	Not reported
Source:	Not reported
Test Method:	03
Test Method 2:	Horner EZ Check I or II
Leak Rate:	.00
Gross Fail:	Not reported
Modified By:	Spills
Last Modified Date:	Not reported

All Materials:

Site ID:	266979
Operable Unit ID:	862433
Operable Unit:	01
Material ID:	511179
Material Code:	0009
Material Name:	gasoline
Case No.:	Not reported
Material FA:	Petroleum
Quantity:	.00
Units:	G
Recovered:	.00
Oxygenate:	Not reported

AM495 **BKLYN NAVY YD/FLUSHING AV** **NY LTANKS** **S102671661**
East **BROOKLYN NAVY YD/FLUSHING AVE** **N/A**
1/4-1/2 **BROOKLYN, NY**
0.294 mi.
1554 ft. **Site 13 of 13 in cluster AM**

Relative:
Higher

Actual:
16 ft.

LTANKS:

Name:	BKLYN NAVY YD/FLUSHING AV
Address:	BROOKLYN NAVY YD/FLUSHING AVE
City,State,Zip:	BROOKLYN, NY
Spill Number/Closed Date:	9013219 / 1994-11-16
Facility ID:	9013219
Site ID:	276280
Spill Date:	1991-03-27
Spill Cause:	Tank Overfill
Spill Source:	Vessel
Spill Class:	A3
Cleanup Ceased:	1994-11-16
SWIS:	2401
Investigator:	SIGONA
Referred To:	Not reported
Reported to Dept:	1991-03-27
CID:	Not reported
Water Affected:	EAST RIVER
Spill Notifier:	Federal Government
Last Inspection:	Not reported
Recommended Penalty:	False
Meets Standard:	True
UST Involvement:	False
Remediation Phase:	0

BKLYN NAVY YD/FLUSHING AV (Continued) **S102671661**

Date Entered In Computer:	1991-03-20
Spill Record Last Update:	1994-11-16
Spiller Name:	Not reported
Spiller Company:	G MARINE CORP
Spiller Address:	FLUSHING AV&CUMBERLAND ST
Spiller County:	001
Spiller Contact:	Not reported
Spiller Phone:	Not reported
Spiller Extention:	Not reported
DEC Region:	2
DER Facility ID:	224624
Latitude:	Not reported
Longitude:	Not reported
DEC Memo:	Not reported
Remarks:	USCG WAS INSPECTING VESSEL (USS ADVENTURER) & WAS NOTIFIED OF OIL SPILL,OIL CAME FROM ADVENTURER'S BUNKER TANK VENT WHICH BURPED UP APPROX 50 GALS INTO EAST RIVER AT THE PIER.

All Materials:

Site ID:	276280
Operable Unit ID:	953146
Operable Unit:	01
Material ID:	426104
Material Code:	0003A
Material Name:	#6 fuel oil
Case No.:	Not reported
Material FA:	Petroleum
Quantity:	50.00
Units:	G
Recovered:	.00
Oxygenate:	Not reported

AP496 **LOT 110,TAXBLOCK 2061** **NY VCP** **S117234275**
South **81 FLEET PLACE** **NY E DESIGNATION** **N/A**
1/4-1/2 **BROOKLYN, NY 11201** **NY NYC OER**
0.296 mi. **NY NYC LAND USE**
1563 ft. **Site 1 of 4 in cluster AP**

Relative:
Higher

Actual:
34 ft.

VCP NYC:

Project ID:	12TMP0539K,12EH-N539K,13CVCP094K
Name:	81 FLEET PLACE
Address:	81 FLEET PLACE
City,State,Zip:	NEW YORK CITY, NY
Borough:	Brooklyn
BBL:	30,206,100,013,020,600,000
OER Program:	VCP (Enrolled), E/RD (Review)
Phase:	Completed
Latitude:	40.693089
Longitude:	-73.98175
Postcode:	11201
Community Board:	2
Council District:	35
Census Tract:	31
BIN:	3420464
NTA:	Fort Greene

LOT 110,TAXBLOCK 2061 (Continued) **S117234275**

E DESIGNATION:

Name:	LOT 110,TAXBLOCK 2061
Address:	81 FLEET PLACE
City,State,Zip:	BROOKLYN, NY 11201
Tax Lot(s):	110
Tax Block:	2061
Borough Code:	BK
E-No:	E-124
Effective Date:	Not reported
Satisfaction Date:	Not reported
Ceqr Number:	03DME016K
Ulurp Number:	C040171ZMK
Zoning Map No:	Not reported
Description:	Underground Gasoline Storage Tanks* Testing Protocol.;Window Wall Attenuation & Alternate Ventilation
Lot Remediation Date:	Not reported
Description:	Window Wall Attenuation & Alternate Ventilation
Lot Remediation Date:	Not reported

NYC OER:

Name:	81 FLEET PLACE
Address:	81 FLEET PLACE
City,State,Zip:	BROOKLYN, NY
Latitude:	40.693089
Longitude:	-73.98175
OER Project Numbers:	12TMP0539K,12EH-N539K,13CVCP094K
BBL:	3.0206100013020598E+19
OER Program:	VCP (Enrolled), E/RD (Review)
Class:	Completed (C)
Phase:	Completed
URL:	
Postcode:	11201
Community Board:	2
Council District:	35
Census Tract:	31
BIN:	3420464
NTA:	Fort Greene

NYC LAND USE:

Name:	Not reported
Address:	81 FLEET PLACE
City,State,Zip:	BROOKLYN, NY 11201
Latitude:	40.6932070
Longitude:	-73.9813277
Type Of Ownership Code:	Not reported
Owner Name:	RED APPLE 81 FLEET PLACE DEVELOPMENT, LL C
Borough:	BK
Tax Block:	2061
Tax Lot:	110
Community District:	302
Census Tract 2020:	3003101
Census Block 2020:	30031011001
Census Tract 2010:	31

LOT 110,TAXBLOCK 2061 (Continued) **S117234275**

Census Block 2010:	1001
School District:	13
City Council District:	35
Fire Company:	E210
Police Precinct:	88
Health Center District:	36
Health Area:	1100
Sanitation District Boro:	3
Sanitation District Number:	02
Sanitation Subsection:	1B
Zoning District 1:	R7-1: Residential Districts
Zoning District 2:	Not reported
Zoning District 3:	Not reported
Zoning District 4:	Not reported
Commercial Overlay 1:	C2-4
Commercial Overlay 2:	Not reported
Special Purpose District 1:	DB
Special Purpose District 2:	Not reported
Special Purpose District 3:	Not reported
Limited Height District:	Not reported
Spill Boundary Indicator:	N
Building Class:	D6: Elevator Apartments - Fireproof With Stores
Land Use Category:	Mixed Residential & Commercial Buildings
Number Of Easements:	0
Lot Area:	33656
Total Building Floor Area:	265417
Commercial Floor Area:	76700
Residential Floor Area:	188717
Office Floor Area:	0
Retail Floor Area:	12529
Garage Floor Area:	48782
Storage Floor Area:	0
Factory Floor Area:	0
Other Floor Area:	15389
Total Building Floor Area Source Code:	2
Number Of Buildings:	1
Number Of Floors:	15.0000000
Residential Units:	205
Total Units:	210
Lot Frontage:	167.7700000
Lot Depth:	172.6100000
Building Frontage:	0.0000000
Building Depth:	0.0000000
Extension Code:	Not reported
Proximity Code:	1
Irregular Lot Code:	N
Lot Type:	0
Basement Type/Grade:	0
Assessed Land Value:	1518750.00000
Assessed Total Value:	23203800.00000
Exempt Total Value:	21426417.00000
Year Built:	2015
Year Altered 1:	0
Year Altered 2:	0
Historic District Name:	Not reported
Landmark Status:	Not reported
Built Floor Area Ratio:	7.89000000000

LOT 110,TAXBLOCK 2061 (Continued) **S117234275**

Maximum Allowable Residential Far:	3.44000000000
Maximum Allowable Commercial Far:	0.00000000000
Maximum Allowable Community Facility Far:	4.80000000000
Boro Code:	3
Borough, Tax Block and Lot:	3020610110.00000000
Condominium Number:	Not reported
Census Tract 2:	0031
X Coordinate:	989428
Y Coordinate:	191831
Zoning Map #:	16c
Zoning Map Code:	Y
Sanborn Map #:	302 032
Tax Map #:	30705
E-designation Number:	E-124
Apportionment BBL:	3020610001.00000000
Apportionment Date:	07/27/2012
Pluto DTM Base Map Indicator:	1
2007 Flood Insurance Rate Map Indicator:	Not reported
2015 Preliminary Flood Insurance Rate Map Indicator:	Not reported
Version Number:	25v2.1
Changed By DCP:	Not reported

AQ497 **MIL MED SUP AGE** **FUDS** **1024899296**
WNW **N/A**
1/4-1/2 **NO CITY, NY**
0.297 mi.
1567 ft. **Site 1 of 3 in cluster AQ**

Relative:
Higher

Actual:
61 ft.

FUDS:

EPA Region:	02
Installation ID:	NY29799F125900
Congressional District Number:	7
Name:	MIL MED SUP AGE
FUDS Number:	C02NY0754
City:	NO CITY
State:	NY
County:	KINGS
Object ID:	7868
USACE Division:	nad
USACE District:	nae
Status:	Properties without projects
Current Owner:	Local: City City Of New York

EMS Map Link:

Eligibility:	Eligible
Has Projects:	no
NPL Status:	Not on the NPL
Project Required:	no
Feature Description:	The Military Medical Supply Agency (84 Sands Street) Is Located In The Borough Of Brooklyn, Kings County, New York City, New York. The Site Was Used To Store Medical Supplies, Testing Laboratory, And Office Space.
Latitude:	40.69944444
Longitude:	-73.98694444

498
NNW
1/4-1/2
0.298 mi.
1574 ft.

218 FRONT STREET
BROOKLYN, NY 11201

NY E DESIGNATION **S108470086**
NY NYC LAND USE **N/A**
NY NYC OER

Relative:
Higher

Actual:
41 ft.

E DESIGNATION:

Name:	LOT 20,TAXBLOCK 55
Address:	218 FRONT STREET
City,State,Zip:	BROOKLYN, NY
Tax Lot(s):	20
Tax Block:	55
Borough Code:	Not reported
E-No:	E-83
Effective Date:	Not reported
Satisfaction Date:	Not reported
Ceqr Number:	98DCP007K
Ulurp Number:	C980067ZMK
Zoning Map No:	Not reported
Description:	Window Wall Attenuation & Alternate Ventilation
Lot Remediation Date:	Not reported

NYC LAND USE:

Name:	Not reported
Address:	218 FRONT STREET
City,State,Zip:	BROOKLYN, NY 11201
Latitude:	40.7018753
Longitude:	-73.9837417
Type Of Ownership Code:	Not reported
Owner Name:	TOE FRONT REALTY LLC
Borough:	BK
Tax Block:	55
Tax Lot:	20
Community District:	302
Census Tract 2020:	3002100
Census Block 2020:	30021003014
Census Tract 2010:	21
Census Block 2010:	3018
School District:	13
City Council District:	33
Fire Company:	L118
Police Precinct:	84
Health Center District:	36
Health Area:	1000
Sanitation District Boro:	3
Sanitation District Number:	02
Sanitation Subsection:	1B
Zoning District 1:	R6A: Residential Districts
Zoning District 2:	Not reported
Zoning District 3:	Not reported
Zoning District 4:	Not reported
Commercial Overlay 1:	C2-4
Commercial Overlay 2:	Not reported
Special Purpose District 1:	Not reported
Special Purpose District 2:	Not reported
Special Purpose District 3:	Not reported
Limited Height District:	Not reported
Spill Boundary Indicator:	N

(Continued) **S108470086**

Building Class:	D6: Elevator Apartments - Fireproof With Stores
Land Use Category:	Mixed Residential & Commercial Buildings
Number Of Easements:	0
Lot Area:	49537
Total Building Floor Area:	231422
Commercial Floor Area:	38477
Residential Floor Area:	192945
Office Floor Area:	180
Retail Floor Area:	350
Garage Floor Area:	37947
Storage Floor Area:	0
Factory Floor Area:	0
Other Floor Area:	0
Total Building Floor Area Source Code:	2
Number Of Buildings:	1
Number Of Floors:	7.0000000
Residential Units:	218
Total Units:	220
Lot Frontage:	164.5800000
Lot Depth:	275.5800000
Building Frontage:	165.0000000
Building Depth:	275.0000000
Extension Code:	N
Proximity Code:	1
Irregular Lot Code:	Y
Lot Type:	4
Basement Type/Grade:	2
Assessed Land Value:	5572800.00000
Assessed Total Value:	35278650.00000
Exempt Total Value:	0.00000
Year Built:	2023
Year Altered 1:	2022
Year Altered 2:	0
Historic District Name:	Not reported
Landmark Status:	Not reported
Built Floor Area Ratio:	4.67000000000
Maximum Allowable Residential Far:	3.00000000000
Maximum Allowable Commercial Far:	0.00000000000
Maximum Allowable Community Facility Far:	3.00000000000
Boro Code:	3
Borough, Tax Block and Lot:	3000550020.00000000
Condominium Number:	Not reported
Census Tract 2:	0021
X Coordinate:	988758
Y Coordinate:	194989
Zoning Map #:	12d
Zoning Map Code:	Not reported
Sanborn Map #:	302 016
Tax Map #:	30101
E-designation Number:	E-83
Apportionment BBL:	Not reported
Apportionment Date:	Not reported
Pluto DTM Base Map Indicator:	1
2007 Flood Insurance Rate Map Indicator:	Not reported
2015 Preliminary Flood Insurance Rate Map Indicator:	Not reported
Version Number:	25v2.1
Changed By DCP:	Not reported

(Continued) **S108470086**

NYC OER:

Name:	218 FRONT STREET
Address:	218 FRONT STREET
City,State,Zip:	BROOKLYN, NY
Latitude:	40.702309
Longitude:	-73.983698
OER Project Numbers:	22TMP1025K,22ENOS234K
BBL:	3000550020
OER Program:	E/RD (No Cleanup), State BCP
Class:	Completed (C)
Phase:	Completed
URL:	
Postcode:	11201
Community Board:	2
Council District:	33
Census Tract:	21
BIN:	3000146
NTA:	DUMBO-Vinegar Hill-Downtown Brooklyn-Boerum Hill

AR499 **117-15 MYRTLE AVE/QUEENS** **NY LTANKS** **S102671533**
SW **117-15 MYRTLE AVENUE** **N/A**
1/4-1/2 **NEW YORK CITY, NY**
0.302 mi.
1596 ft. **Site 1 of 2 in cluster AR**

Relative:
Higher

Actual:
36 ft.

LTANKS:

Name:	117-15 MYRTLE AVE/QUEENS
Address:	117-15 MYRTLE AVENUE
City,State,Zip:	NEW YORK CITY, NY
Spill Number/Closed Date:	9002434 / 1995-06-13
Facility ID:	9002434
Site ID:	273433
Spill Date:	1990-06-01
Spill Cause:	Tank Overfill
Spill Source:	Tank Truck
Spill Class:	B4
Cleanup Ceased:	1995-06-13
SWIS:	4101
Investigator:	JAMES
Referred To:	Not reported
Reported to Dept:	1990-06-01
CID:	Not reported
Water Affected:	Not reported
Spill Notifier:	Local Agency
Last Inspection:	Not reported
Recommended Penalty:	False
Meets Standard:	True
UST Involvement:	False
Remediation Phase:	0
Date Entered In Computer:	1990-06-05
Spill Record Last Update:	1995-06-13
Spiller Name:	Not reported
Spiller Company:	GAGE OIL COMPANY
Spiller Address:	Not reported
Spiller County:	001
Spiller Contact:	Not reported

117-15 MYRTLE AVE/QUEENS (Continued) **S102671533**

Spiller Phone:	Not reported
Spiller Extention:	Not reported
DEC Region:	2
DER Facility ID:	222449
Latitude:	40.7000850
Longitude:	-73.8317600
DEC Memo:	Not reported
Remarks:	NYCDOS TO APPLY SAND, NYCPD HAZ MAT ON SCENE, NYCFD HAZ MAT NOTIFIED, OIL WAS WASHED DOWN, OVERFILL IN BASEMENT OF BLDG, OIL TRAVELED DOWN TO STREET & INTO SEWERS.

All Materials:

Site ID:	273433
Operable Unit ID:	940472
Operable Unit:	01
Material ID:	437174
Material Code:	0001A
Material Name:	#2 fuel oil
Case No.:	Not reported
Material FA:	Petroleum
Quantity:	50.00
Units:	G
Recovered:	.00
Oxygenate:	Not reported

AO500 **86 FLEET PLACE** **NY VCP S129932661**
South **86 FLEET PLACE** **NY NYC OER N/A**
1/4-1/2 **BROOKLYN, NY**
0.303 mi.
1601 ft. **Site 2 of 2 in cluster AO**

Relative:
Higher

Actual:
36 ft.

VCP NYC:

Project ID:	14TMP0496K,14EH-N496K,15CVCP014K
Name:	86 FLEET PLACE
Address:	86 FLEET PLACE
City,State,Zip:	NEW YORK CITY, NY
Borough:	Brooklyn
BBL:	30,206,100,503,020,600,000
OER Program:	VCP (Enrolled), E/RD (Review)
Phase:	Site Management
Latitude:	40.693059
Longitude:	-73.981771
Postcode:	11201
Community Board:	2
Council District:	35
Census Tract:	31
BIN:	3424517
NTA:	Fort Greene

NYC OER:

Name:	86 FLEET PLACE
Address:	86 FLEET PLACE
City,State,Zip:	BROOKLYN, NY
Latitude:	40.693059
Longitude:	-73.981771
OER Project Numbers:	14TMP0496K,14EH-N496K,15CVCP014K
BBL:	3.0206100503020601E+19

86 FLEET PLACE (Continued) **S129932661**

OER Program: VCP (Enrolled), E/RD (Review)
Class: Completed (C)
Phase: Site Management

URL:
Postcode: 11201
Community Board: 2
Council District: 35
Census Tract: 31
BIN: 3424517
NTA: Fort Greene

AQ501 **MMSA NO. 3 BROOKLYN** **FUDS** **1024899327**
WNW **N/A**
1/4-1/2 **NO CITY, NY**
0.306 mi.
1615 ft. **Site 2 of 3 in cluster AQ**

Relative: Higher
Actual: 63 ft.

FUDS:
EPA Region: 02
Installation ID: NY29799F891000
Congressional District Number: 7
Name: MMSA NO. 3 BROOKLYN
FUDS Number: C02NY1025
City: NO CITY
State: NY
County: KINGS
Object ID: 8733
USACE Division: nad
USACE District: nae
Status: Properties without projects
Current Owner: Priv: Private Watchtower Bible And Tract Society.

EMS Map Link:
Eligibility: Eligible
Has Projects: no
NPL Status: Not on the NPL
Project Required: no
Feature Description: The Navy Used The First Floor As A Warehouse And The Remaining Seven Floors Were Used For Office Space.
Latitude: 40.69916667
Longitude: -73.98722222

AR502 **130 MYRTLE ST** **NY LTANKS** **S102662887**
SSW **130 MYRTLE ST** **N/A**
1/4-1/2 **BROOKLYN, NY**
0.306 mi.
1616 ft. **Site 2 of 2 in cluster AR**

Relative: Higher
Actual: 36 ft.

LTANKS:
Name: 130 MYRTLE ST
Address: 130 MYRTLE ST
City,State,Zip: BROOKLYN, NY
Spill Number/Closed Date: 9614371 / 1997-12-31
Facility ID: 9614371
Site ID: 224533

130 MYRTLE ST (Continued) **S102662887**

Spill Date:	1997-03-11
Spill Cause:	Tank Overfill
Spill Source:	Tank Truck
Spill Class:	C3
Cleanup Ceased:	Not reported
SWIS:	2401
Investigator:	MMMULQUE
Referred To:	Not reported
Reported to Dept:	1997-03-11
CID:	233
Water Affected:	Not reported
Spill Notifier:	Affected Persons
Last Inspection:	Not reported
Recommended Penalty:	False
Meets Standard:	False
UST Involvement:	False
Remediation Phase:	0
Date Entered In Computer:	1997-03-11
Spill Record Last Update:	1998-01-06
Spiller Name:	Not reported
Spiller Company:	UNK
Spiller Address:	Not reported
Spiller County:	999
Spiller Contact:	Not reported
Spiller Phone:	Not reported
Spiller Extention:	Not reported
DEC Region:	2
DER Facility ID:	185579
Latitude:	40.6935470
Longitude:	-73.9840636
DEC Memo:	Prior to Sept, 2004 data translation this spill Lead_DEC Field was MULQUEEN
Remarks:	TANK WAS OVERFILLED BY FUEL COMPANY UNK AT THIS POINT WHO THAT IS

All Materials:

Site ID:	224533
Operable Unit ID:	1045790
Operable Unit:	01
Material ID:	553505
Material Code:	0001A
Material Name:	#2 fuel oil
Case No.:	Not reported
Material FA:	Petroleum
Quantity:	20.00
Units:	G
Recovered:	.00
Oxygenate:	Not reported

AS503 **BROOKLYN NAVY YARD - NYC DEP** **RCRA-VSQG** **1000446347**
East **FLUSHING AVE AT CUMBERLAND** **NY VCP** **NYD986910685**
1/4-1/2 **BROOKLYN, NY 11205** **NJ MANIFEST**
0.309 mi.
1629 ft. **Site 1 of 3 in cluster AS**

Relative:
Higher

Actual:
16 ft.

RCRA Listings:

Date Form Received by Agency:		20070101
Handler Name:		Brooklyn Navy Yard - Nyc Dep
Handler Address:		Flushing Ave At Cumberland
Handler City,State,Zip:		BROOKLYN, NY 11205
EPA ID:		NYD986910685
Contact Name:		Not reported
Contact Address:		CENTRE ST RM 2444
Contact City,State,Zip:		NEW YORK, NY 10007
Contact Telephone:		Not reported
Contact Fax:		Not reported
Contact Email:		Not reported
Contact Title:		Not reported
EPA Region:		02
Land Type:		Not reported
Federal Waste Generator Description:		Conditionally Exempt Small Quantity Generator
Non-Notifier:		Not reported
Biennial Report Cycle:		Not reported
Accessibility:		Not reported
Active Site Indicator:		Handler Activities
State District Owner:		Ny
State District:		NYSDEC R2
Mailing Address:		CENTRE ST RM 2444
Mailing City,State,Zip:		NEW YORK, NY 10007
Owner Name:	Brooklyn Navy Yard Corp	
Owner Type:		Municipal
Operator Name:	Brooklyn Navy Yard Corp	
Operator Type:		Municipal
Short-Term Generator Activity:		No
Importer Activity:		No
Mixed Waste Generator:		No
Transporter Activity:		No
Transfer Facility Activity:		No
Recycler Activity with Storage:		No
Small Quantity On-Site Burner Exemption:		No
Smelting Melting and Refining Furnace Exemption:		No
Underground Injection Control:		No
Off-Site Waste Receipt:		No
Universal Waste Indicator:		No
Universal Waste Destination Facility:		No
Federal Universal Waste:		No
Active Site State-Reg Handler:		---
Federal Facility Indicator:		Not reported
Hazardous Secondary Material Indicator:		N
Sub-Part K Indicator:		Not reported
2018 GPRA Permit Baseline:		Not on the Baseline
2018 GPRA Renewals Baseline:		Not on the Baseline
202 GPRA Corrective Action Baseline:		No
Subject to Corrective Action Universe:		No
Non-TSDFs Where RCRA CA has Been Imposed Universe:		No
Corrective Action Priority Ranking:		No NCAPS ranking
Environmental Control Indicator:		No
Institutional Control Indicator:		No

BROOKLYN NAVY YARD - NYC DEP (Continued) **1000446347**

Human Exposure Controls Indicator:	N/A
Groundwater Controls Indicator:	N/A
Significant Non-Complier Universe:	No
Unaddressed Significant Non-Complier Universe:	No
Addressed Significant Non-Complier Universe:	No
Significant Non-Complier With a Compliance Schedule Universe:	No
Financial Assurance Required:	Not reported
Handler Date of Last Change:	20150414
Recognized Trader-Importer:	No
Recognized Trader-Exporter:	No
Importer of Spent Lead Acid Batteries:	No
Exporter of Spent Lead Acid Batteries:	No
Recycler Activity Without Storage:	No
Manifest Broker:	No
Sub-Part P Indicator:	No

Hazardous Waste Summary:

Waste Code:	X002
Waste Description:	Not Defined
Waste Code:	X003
Waste Description:	Not Defined

Handler - Owner Operator:

Owner/Operator Indicator:	Owner
Owner/Operator Name:	BROOKLYN NAVY YARD CORP
Legal Status:	Municipal
Date Became Current:	Not reported
Date Ended Current:	Not reported
Owner/Operator Address:	NOT REQUIRED
Owner/Operator City,State,Zip:	NOT REQUIRED, WY 99999
Owner/Operator Telephone:	212-555-1212
Owner/Operator Telephone Ext:	Not reported
Owner/Operator Fax:	Not reported
Owner/Operator Email:	Not reported

Owner/Operator Indicator:	Operator
Owner/Operator Name:	BROOKLYN NAVY YARD CORP
Legal Status:	Municipal
Date Became Current:	Not reported
Date Ended Current:	Not reported
Owner/Operator Address:	NOT REQUIRED
Owner/Operator City,State,Zip:	NOT REQUIRED, WY 99999
Owner/Operator Telephone:	212-555-1212
Owner/Operator Telephone Ext:	Not reported
Owner/Operator Fax:	Not reported
Owner/Operator Email:	Not reported

Owner/Operator Indicator:	Owner
Owner/Operator Name:	BROOKLYN NAVY YARD CORP
Legal Status:	Municipal
Date Became Current:	Not reported
Date Ended Current:	Not reported
Owner/Operator Address:	NOT REQUIRED
Owner/Operator City,State,Zip:	NOT REQUIRED, WY 99999

BROOKLYN NAVY YARD - NYC DEP (Continued) **1000446347**

Owner/Operator Telephone: 212-555-1212
Owner/Operator Telephone Ext: Not reported
Owner/Operator Fax: Not reported
Owner/Operator Email: Not reported

Historic Generators:
Receive Date: 19990708
Handler Name: BROOKLYN NAVY YARD - NYC DEP
Federal Waste Generator Description: Not a generator, verified
State District Owner: Ny
Large Quantity Handler of Universal Waste: No
Recognized Trader Importer: No
Recognized Trader Exporter: No
Spent Lead Acid Battery Importer: No
Spent Lead Acid Battery Exporter: No
Current Record: No
Non Storage Recycler Activity: Not reported
Electronic Manifest Broker: Not reported

Receive Date: 20060101
Handler Name: BROOKLYN NAVY YARD - NYC DEP
Federal Waste Generator Description: Very Small Quantity Generator (formerly Conditionally-Exempt Small Quantity Generator
State District Owner: Ny
Large Quantity Handler of Universal Waste: No
Recognized Trader Importer: No
Recognized Trader Exporter: No
Spent Lead Acid Battery Importer: No
Spent Lead Acid Battery Exporter: No
Current Record: No
Non Storage Recycler Activity: Not reported
Electronic Manifest Broker: Not reported

Receive Date: 20070101
Handler Name: BROOKLYN NAVY YARD - NYC DEP
Federal Waste Generator Description: Very Small Quantity Generator (formerly Conditionally-Exempt Small Quantity Generator
State District Owner: Ny
Large Quantity Handler of Universal Waste: No
Recognized Trader Importer: No
Recognized Trader Exporter: No
Spent Lead Acid Battery Importer: No
Spent Lead Acid Battery Exporter: No
Current Record: Yes
Non Storage Recycler Activity: Not reported
Electronic Manifest Broker: Not reported

Receive Date: 19900806
Handler Name: BROOKLYN NAVY YARD - NYC DEP
Federal Waste Generator Description: Large Quantity Generator
State District Owner: Ny
Large Quantity Handler of Universal Waste: No
Recognized Trader Importer: No
Recognized Trader Exporter: No
Spent Lead Acid Battery Importer: No
Spent Lead Acid Battery Exporter: No
Current Record: No

BROOKLYN NAVY YARD - NYC DEP (Continued) **1000446347**

Non Storage Recycler Activity: Not reported
Electronic Manifest Broker: Not reported

Receive Date: 20010101
Handler Name: NYCDEP/BROOKLYN NAVAL YARD
Federal Waste Generator Description: Large Quantity Generator
State District Owner: Ny
Large Quantity Handler of Universal Waste: No
Recognized Trader Importer: No
Recognized Trader Exporter: No
Spent Lead Acid Battery Importer: No
Spent Lead Acid Battery Exporter: No
Current Record: No
Non Storage Recycler Activity: Not reported
Electronic Manifest Broker: Not reported

List of NAICS Codes and Descriptions:
NAICS Codes: No NAICS Codes Found

Has the Facility Received Notices of Violations:
Found Violation: No
Agency Which Determined Violation: Not reported
Violation Short Description: Not reported
Date Violation was Determined: Not reported
Actual Return to Compliance Date: Not reported
Return to Compliance Qualifier: Not reported
Violation Responsible Agency: Not reported
Scheduled Compliance Date: Not reported
Enforcement Identifier: Not reported
Date of Enforcement Action: Not reported
Enforcement Responsible Agency: Not reported
Enforcement Docket Number: Not reported
Enforcement Attorney: Not reported
Corrective Action Component: Not reported
Appeal Initiated Date: Not reported
Appeal Resolution Date: Not reported
Disposition Status Date: Not reported
Disposition Status: Not reported
Disposition Status Description: Not reported
Consent/Final Order Sequence Number: Not reported
Consent/Final Order Respondent Name: Not reported
Consent/Final Order Lead Agency: Not reported
Enforcement Type: Not reported
Enforcement Responsible Person: Not reported
Enforcement Responsible Sub-Organization: Not reported
SEP Sequence Number: Not reported
SEP Expenditure Amount: Not reported
SEP Scheduled Completion Date: Not reported
SEP Actual Date: Not reported
SEP Defaulted Date: Not reported
SEP Type: Not reported
SEP Type Description: Not reported
Proposed Amount: Not reported
Final Monetary Amount: Not reported
Paid Amount: Not reported
Final Count: Not reported

BROOKLYN NAVY YARD - NYC DEP (Continued) **1000446347**

Final Amount: Not reported

Found Violation: Yes
Agency Which Determined Violation: State
Violation Short Description: Generators - Records/Reporting
Date Violation was Determined: 19961007
Actual Return to Compliance Date: 19970205
Return to Compliance Qualifier: Observed
Violation Responsible Agency: State
Scheduled Compliance Date: Not reported
Enforcement Identifier: 000
Date of Enforcement Action: 19961007
Enforcement Responsible Agency: State
Enforcement Docket Number: Not reported
Enforcement Attorney: NY
Corrective Action Component: No
Appeal Initiated Date: Not reported
Appeal Resolution Date: Not reported
Disposition Status Date: Not reported
Disposition Status: Not reported
Disposition Status Description: Not reported
Consent/Final Order Sequence Number: Not reported
Consent/Final Order Respondent Name: Not reported
Consent/Final Order Lead Agency: Not reported
Enforcement Type: WRITTEN INFORMAL
Enforcement Responsible Person: NYDEC
Enforcement Responsible Sub-Organization: Not reported
SEP Sequence Number: Not reported
SEP Expenditure Amount: Not reported
SEP Scheduled Completion Date: Not reported
SEP Actual Date: Not reported
SEP Defaulted Date: Not reported
SEP Type: Not reported
SEP Type Description: Not reported
Proposed Amount: Not reported
Final Monetary Amount: Not reported
Paid Amount: Not reported
Final Count: Not reported
Final Amount: Not reported

Found Violation: Yes
Agency Which Determined Violation: State
Violation Short Description: Generators - Records/Reporting
Date Violation was Determined: 19961007
Actual Return to Compliance Date: 19970205
Return to Compliance Qualifier: Observed
Violation Responsible Agency: State
Scheduled Compliance Date: Not reported
Enforcement Identifier: 000
Date of Enforcement Action: 19970205
Enforcement Responsible Agency: State
Enforcement Docket Number: Not reported
Enforcement Attorney: NYMA
Corrective Action Component: No
Appeal Initiated Date: Not reported
Appeal Resolution Date: Not reported
Disposition Status Date: Not reported

BROOKLYN NAVY YARD - NYC DEP (Continued) **1000446347**

Disposition Status: Not reported
Disposition Status Description: Not reported
Consent/Final Order Sequence Number: Not reported
Consent/Final Order Respondent Name: Not reported
Consent/Final Order Lead Agency: Not reported
Enforcement Type: INITIAL 3008(A) COMPLIANCE
Enforcement Responsible Person: NYDEC
Enforcement Responsible Sub-Organization: Not reported
SEP Sequence Number: Not reported
SEP Expenditure Amount: Not reported
SEP Scheduled Completion Date: Not reported
SEP Actual Date: Not reported
SEP Defaulted Date: Not reported
SEP Type: Not reported
SEP Type Description: Not reported
Proposed Amount: 1200
Final Monetary Amount: Not reported
Paid Amount: Not reported
Final Count: Not reported
Final Amount: Not reported

Evaluation Action Summary:
Evaluation Date: 19980925
Evaluation Responsible Agency: EPA
Found Violation: No
Evaluation Type Description: COMPLIANCE EVALUATION INSPECTION
Evaluation Responsible Person Identifier: R2MD
Evaluation Responsible Sub-Organization: RCB
Actual Return to Compliance Date: Not reported
Scheduled Compliance Date: Not reported
Date of Request: Not reported
Date Response Received: Not reported
Request Agency: Not reported
Former Citation: Not reported

Evaluation Date: 19960101
Evaluation Responsible Agency: State
Found Violation: Yes
Evaluation Type Description: NON-FINANCIAL RECORD REVIEW
Evaluation Responsible Person Identifier: Not reported
Evaluation Responsible Sub-Organization: Not reported
Actual Return to Compliance Date: 19970205
Scheduled Compliance Date: Not reported
Date of Request: Not reported
Date Response Received: Not reported
Request Agency: Not reported
Former Citation: Not reported

Evaluation Date: 19960101
Evaluation Responsible Agency: State
Found Violation: Yes
Evaluation Type Description: NON-FINANCIAL RECORD REVIEW
Evaluation Responsible Person Identifier: Not reported
Evaluation Responsible Sub-Organization: Not reported
Actual Return to Compliance Date: 19970205
Scheduled Compliance Date: Not reported
Date of Request: Not reported

BROOKLYN NAVY YARD - NYC DEP (Continued) **1000446347**

Date Response Received:	Not reported
Request Agency:	Not reported
Former Citation:	Not reported

VCP:

Name:	BROOKLYN NAVY YARD INDUSTRIAL PARK
Address:	FLUSHING AVENUE & CUMBERLAND STREET
City,State,Zip:	BROOKLYN, NY 1205
Program Type:	VCP
Site Code:	58910
HW Code:	V00120
Site Class:	C
SWIS:	2401
Region:	2
Town:	New York City
Acres:	146.790
Date Record Added:	11/30/2000
Date Record Updated:	12/24/2024
Updated By:	DKMACNEA
Site Description:	Location: The Brooklyn Navy Yard Voluntary Cleanup Program site consists of 146.79 acres of the 353-acre Brooklyn Navy Yard Industrial Park. Site Features: The site is generally flat and bounded by the East River on the north, Flushing Avenue to the south, Kent Avenue to the east and Navy Street to the west. The main site features include piers surrounding large dry docks used for ship repair, many industrial and commercial use buildings, roadways and a movie studio and associated sound stages. Current Zoning and Land Use: The site is currently used as an industrial park and is zoned as M3-1. This zoning allows for heavy manufacturing, warehousing, office work and the making of films. The Navy Yard itself is an industrial/commercial area, while the property surrounding the Navy yard is mixed commercial and residential use. Past Use of the Site: The site was used as a ship building and repair facility from the 1800's to the mid-1900's. These activities included metal fabrication, painting and sand blasting, as well as various support activities including the maintenance of the electrical system. These functions resulted in the release of metals, petroleum products and PCBs. Operable Units: The site was divided into three operable units. An operable unit represents a portion of a remedial program for a site that for technical or administrative reasons can be addressed separately to investigate, eliminate or mitigate a release, threat of release or exposure pathway resulting from the site contamination. Operable unit 1 (OU1) was created for the site-wide investigation in an effort to find discreet source areas throughout the BNY facility. OU2 was created in order to expedite the investigation at a portion of the site prior to building a new movie studio. OU 3 was created in order to expedite the investigation at a portion of the site that was to have a second studio built upon it. For administrative reasons, OU 3 was subsequently terminated, and the remedy was incorporated under the OU 1 remedy. All studies are now complete and the final remedy is in-place. Site Geology and Hydrogeology: Site soil is comprised of many feet of historic fill (e.g., soil mixed with coal ash and building rubble) that was placed in low-lying, marshy areas over a hundred years ago. Groundwater occurs at a depth of approximately four feet below ground surface, and it flows west/northwest towards the East River.

BROOKLYN NAVY YARD - NYC DEP (Continued) **1000446347**

Env Problem: Post-Remediation: All remedies have been implemented. The site remedy requires that the site be covered with materials suitable for commercial use. The site is controlled via an Environmental Easement and is now managed under a Site Management Plan. Prior to Remediation: The primary contaminants of concern at the facility were metal, semi-volatile organic compounds and PCBs, as detailed below. Nature and Extent of Contamination: The majority of the Brooklyn Navy Yard is underlain by historic fill, and soil and groundwater quality at the site is reflective of this. Much of the low to moderate-level metal and Semi-Volatile Organic Compound (SVOC) contamination identified in soil during site investigations is attributable to coal ash, cinders, asphalt and other fill materials in the upper soil layer (0 ft-20ft below ground surface), with concentrations of contaminants typically elevated above state Unrestricted, Residential, and Restricted Residential Use Cleanup Objectives, but generally near the state s Restricted Commercial Use Cleanup Objectives (see 6 NYCRR Part 375-6). The metals and SVOC compounds detected in site soil/fill appear to be bound through physical and chemical processes, limiting the potential for ground water impacts, as well as curtailing pathways to environmental receptors (i.e., groundwater and down gradient surface waters). Groundwater contamination with metals and SVOCs is present at levels that are generally reflective of the historic fill present at the facility, with only one well showing SVOC levels appreciably above standards, and that well (MW-04) is thought to be impacted by contamination emanating from the nearby former manufactured gas plant at the adjacent K-Nassau Works MGP site (Site ID No. 224019B). That site is being addressed under a separate investigation, and the impacts to groundwater will be assessed under the remedy for that site. Metals in excess of groundwater standards appears to be largely an artifact of the sampling technique (i.e., soil particles became entrained in the water sample), as opposed to a wide-spread plume of dissolved contamination. Soil vapors were assessed at the facility and while certain contaminants were detected, the levels were not considered to be indicative of a potential threat to indoor air. Twenty-three electrical sub-stations located within the Brooklyn Navy Yard study area were found to be contaminated with polychlorinated biphenyls (PCBs). Twenty of those areas have been either remedied or are being actively managed under the Site Management Plan and are slated for remedy when taken out of service. Three areas (Building 297, Building 274 and Building 77) originally within the VCP study were excluded from the final VCP remedy and are being considered for further action under consent order with the NYSDEC. Special Resources Impacted/Threatened: Sediments contained several metals and SVOCs above screening criteria, however, the aquatic ecological evaluation shows the benthic and finfish communities to be of moderate diversity and population size, consistent with other similar settings in the New York City area. The investigation concluded that the ecological resources at the Brooklyn Navy Yard (Wallabout Basin) have not been significantly impacted by site contamination.

Health Problem: People in the area around Brooklyn Navy Yard are not exposed to site contaminants in their drinking water since the area is served with public water. Any contamination that may remain in soil at the site following excavation and off-site disposal will be inaccessible since it will be under pavement, structures or one foot of clean soil over a demarcation layer. Data collected during investigations indicate that it is unlikely that people in the area of the site would be

BROOKLYN NAVY YARD - NYC DEP (Continued) **1000446347**

	breathing any site-related contaminants.
Dump:	False
Structure:	False
Lagoon:	False
Landfill:	False
Pond:	False
Disp Start:	Not reported
Disp Term:	Not reported
Lat/Long:	Not reported
Dell:	Not reported
Record Add:	2011-01-28 08:10:00
Record Upd:	2013-09-20 14:02:00
Updated By:	ldennist
Own Op:	6
Sub Type:	P03
Owner Name:	C/O Ms. Shani Leibowitz
Owner Company:	Brooklyn Navy Yard Development Corp.
Owner Address:	BNY Devel Corp Bldg 292
Owner Addr2:	63 Flushing Avenue, Unit 300
Owner City,St,Zip:	BROOKLYN, NY 11205
Owner Country:	United States of America
HW Code:	V00120
Waste Type:	LEAD
Waste Quantity:	UNKNOWN
Waste Code:	Not reported
HW Code:	V00120
Waste Type:	NAPHTHALENE
Waste Quantity:	UNKNOWN
Waste Code:	Not reported
HW Code:	V00120
Waste Type:	Both (Petro and Haz)
Waste Quantity:	UNKNOWN
Waste Code:	Not reported
HW Code:	V00120
Waste Type:	PCB-AROCLOR 1260
Waste Quantity:	UNKNOWN
Waste Code:	Not reported
HW Code:	V00120
Waste Type:	BENZO[K]FLUORANTHENE
Waste Quantity:	UNKNOWN
Waste Code:	Not reported
HW Code:	V00120
Waste Type:	ARSENIC
Waste Quantity:	UNKNOWN
Waste Code:	Not reported
HW Code:	V00120
Waste Type:	XYLENE (MIXED)
Waste Quantity:	UNKNOWN
Waste Code:	Not reported
HW Code:	V00120
Waste Type:	PCB aroclor 1260
Waste Quantity:	UNKNOWN
Waste Code:	Not reported
HW Code:	V00120
Waste Type:	BENZO(A)PYRENE
Waste Quantity:	UNKNOWN
Waste Code:	Not reported

BROOKLYN NAVY YARD - NYC DEP (Continued) **1000446347**

Crossref ID:	W2-1089-06-06
Cross Ref Type Code:	23
Cross Ref Type:	Agreement/Consent Order Number
Record Added Date:	2019-09-25 10:36:00
Record Updated:	2019-09-25 10:36:00
Updated By:	CHPOST
Crossref ID:	2017082500881001
Cross Ref Type Code:	25
Cross Ref Type:	County Recording Identifier
Record Added Date:	2019-09-25 10:26:00
Record Updated:	2019-09-25 10:26:00
Updated By:	CHPOST
Crossref ID:	D2-0001-97-08(I
Cross Ref Type Code:	20
Cross Ref Type:	Haz. Substance ID
Record Added Date:	2000-11-30 16:07:00
Record Updated:	2005-02-24 15:54:00
Updated By:	VCPTRANS

NJ MANIFEST:

EPA ID:	NYD986910685
Name:	NEW YORK CITY DEP
Address:	FLUSHING AVE
City,State,Zip:	BROOKLYN, NY 11205
County:	Not reported
Mailing Address:	RED HOOK WPCP NAVY&SANDS
Mailing City,State,Zip:	BROOKLYN 11205
Telephone:	7186471745
Emergency Telephone:	Not reported
Contact:	Not reported
Comments:	Not reported
SIC Code:	Not reported
County:	00
Municipal:	00
Previous EPAID:	Not reported
Generator Flag:	X
Transporter Flag:	Not reported
TSDF Flag:	Not reported
Name Change:	Not reported
Date Change:	000000

Manifest Data:

EPA ID:	NYD986910685
Manifest Number:	000295301JJK
Date Shipped:	04/10/2007
TSDF EPA ID:	NJD002200046
Transporter EPA ID:	NJD982792384
Transporter 2 EPA ID:	Not reported
Transporter 3 EPA ID:	Not reported
Transporter 4 EPA ID:	Not reported
Transporter 5 EPA ID:	Not reported
Transporter 6 EPA ID:	Not reported
Transporter 7 EPA ID:	Not reported
Transporter 8 EPA ID:	Not reported
Transporter 9 EPA ID:	Not reported
Transporter 10 EPA ID:	Not reported
Date Trans1 Transported Waste:	04/10/2007

BROOKLYN NAVY YARD - NYC DEP (Continued) **1000446347**

Date Trans2 Transported Waste:	Not reported
Date Trans3 Transported Waste:	Not reported
Date Trans4 Transported Waste:	Not reported
Date Trans5 Transported Waste:	Not reported
Date Trans6 Transported Waste:	Not reported
Date Trans7 Transported Waste:	Not reported
Date Trans8 Transported Waste:	Not reported
Date Trans9 Transported Waste:	Not reported
Date Trans10 Transported Waste:	Not reported
Date TSDF Received Waste:	04/11/2007
TSDF EPA Facility Name:	Not reported
QTY Units:	Not reported
Transporter SEQ ID:	Not reported
Transporter-1 Date:	Not reported
Waste SEQ ID:	Not reported
Waste Type Code 2:	Not reported
Waste Type Code 3:	Not reported
Waste Type Code 4:	Not reported
Waste Type Code 5:	Not reported
Waste Type Code 6:	Not reported
Date Accepted:	Not reported
Manifest Discrepancy Type:	Not reported
Data Entry Number:	Not reported
Was Load Rejected:	N
Reason Load Was Rejected:	Not reported

Waste:

Manifest Year:	Not reported
Waste Code:	D002
Hand Code:	H14
Quantity:	5
Unit:	G

EPA ID:	NYD986910685
Manifest Number:	NJA5237296
Date Shipped:	09/30/2005
TSDF EPA ID:	NJD002200046
Transporter EPA ID:	NJD982792384
Transporter 2 EPA ID:	Not reported
Transporter 3 EPA ID:	Not reported
Transporter 4 EPA ID:	Not reported
Transporter 5 EPA ID:	Not reported
Transporter 6 EPA ID:	Not reported
Transporter 7 EPA ID:	Not reported
Transporter 8 EPA ID:	Not reported
Transporter 9 EPA ID:	Not reported
Transporter 10 EPA ID:	Not reported
Date Trans1 Transported Waste:	09/30/2005
Date Trans2 Transported Waste:	Not reported
Date Trans3 Transported Waste:	Not reported
Date Trans4 Transported Waste:	Not reported
Date Trans5 Transported Waste:	Not reported
Date Trans6 Transported Waste:	Not reported
Date Trans7 Transported Waste:	Not reported
Date Trans8 Transported Waste:	Not reported
Date Trans9 Transported Waste:	Not reported
Date Trans10 Transported Waste:	Not reported

BROOKLYN NAVY YARD - NYC DEP (Continued) **1000446347**

Date TSDF Received Waste:	10/06/2005
TSDF EPA Facility Name:	Not reported
QTY Units:	Not reported
Transporter SEQ ID:	Not reported
Transporter-1 Date:	Not reported
Waste SEQ ID:	Not reported
Waste Type Code 2:	Not reported
Waste Type Code 3:	Not reported
Waste Type Code 4:	Not reported
Waste Type Code 5:	Not reported
Waste Type Code 6:	Not reported
Date Accepted:	Not reported
Manifest Discrepancy Type:	Not reported
Data Entry Number:	12080525
Was Load Rejected:	N
Reason Load Was Rejected:	Not reported

EPA ID:	NYD986910685
Manifest Number:	NJA5289858
Date Shipped:	05/18/2006
TSDF EPA ID:	NJD002200046
Transporter EPA ID:	NJD982792384
Transporter 2 EPA ID:	Not reported
Transporter 3 EPA ID:	Not reported
Transporter 4 EPA ID:	Not reported
Transporter 5 EPA ID:	Not reported
Transporter 6 EPA ID:	Not reported
Transporter 7 EPA ID:	Not reported
Transporter 8 EPA ID:	Not reported
Transporter 9 EPA ID:	Not reported
Transporter 10 EPA ID:	Not reported
Date Trans1 Transported Waste:	05/18/2006
Date Trans2 Transported Waste:	Not reported
Date Trans3 Transported Waste:	Not reported
Date Trans4 Transported Waste:	Not reported
Date Trans5 Transported Waste:	Not reported
Date Trans6 Transported Waste:	Not reported
Date Trans7 Transported Waste:	Not reported
Date Trans8 Transported Waste:	Not reported
Date Trans9 Transported Waste:	Not reported
Date Trans10 Transported Waste:	Not reported
Date TSDF Received Waste:	05/19/2006
TSDF EPA Facility Name:	Not reported
QTY Units:	Not reported
Transporter SEQ ID:	Not reported
Transporter-1 Date:	Not reported
Waste SEQ ID:	Not reported
Waste Type Code 2:	Not reported
Waste Type Code 3:	Not reported
Waste Type Code 4:	Not reported
Waste Type Code 5:	Not reported
Waste Type Code 6:	Not reported
Date Accepted:	Not reported
Manifest Discrepancy Type:	Not reported
Data Entry Number:	07130621
Was Load Rejected:	N
Reason Load Was Rejected:	Not reported

BROOKLYN NAVY YARD - NYC DEP (Continued) **1000446347**

EPA ID:	NYD986910685
Manifest Number:	003544263JJK
Date Shipped:	12/03/2008
TSDF EPA ID:	NJD002200046
Transporter EPA ID:	NJD982792384
Transporter 2 EPA ID:	Not reported
Transporter 3 EPA ID:	Not reported
Transporter 4 EPA ID:	Not reported
Transporter 5 EPA ID:	Not reported
Transporter 6 EPA ID:	Not reported
Transporter 7 EPA ID:	Not reported
Transporter 8 EPA ID:	Not reported
Transporter 9 EPA ID:	Not reported
Transporter 10 EPA ID:	Not reported
Date Trans1 Transported Waste:	12/03/2008
Date Trans2 Transported Waste:	Not reported
Date Trans3 Transported Waste:	Not reported
Date Trans4 Transported Waste:	Not reported
Date Trans5 Transported Waste:	Not reported
Date Trans6 Transported Waste:	Not reported
Date Trans7 Transported Waste:	Not reported
Date Trans8 Transported Waste:	Not reported
Date Trans9 Transported Waste:	Not reported
Date Trans10 Transported Waste:	Not reported
Date TSDF Received Waste:	12/09/2008
TSDF EPA Facility Name:	Not reported
QTY Units:	Not reported
Transporter SEQ ID:	Not reported
Transporter-1 Date:	Not reported
Waste SEQ ID:	Not reported
Waste Type Code 2:	Not reported
Waste Type Code 3:	Not reported
Waste Type Code 4:	Not reported
Waste Type Code 5:	Not reported
Waste Type Code 6:	Not reported
Date Accepted:	Not reported
Manifest Discrepancy Type:	Not reported
Data Entry Number:	Not reported
Was Load Rejected:	N
Reason Load Was Rejected:	Not reported

Waste:

Manifest Year:	Not reported
Waste Code:	D001
Hand Code:	H061
Quantity:	55
Unit:	G

EPA ID:	NYD986910685
Manifest Number:	000295104JJK
Date Shipped:	02/07/2007
TSDF EPA ID:	NJD002200046
Transporter EPA ID:	NJD982792384
Transporter 2 EPA ID:	Not reported
Transporter 3 EPA ID:	Not reported
Transporter 4 EPA ID:	Not reported
Transporter 5 EPA ID:	Not reported

BROOKLYN NAVY YARD - NYC DEP (Continued) **1000446347**

Transporter 6 EPA ID:	Not reported
Transporter 7 EPA ID:	Not reported
Transporter 8 EPA ID:	Not reported
Transporter 9 EPA ID:	Not reported
Transporter 10 EPA ID:	Not reported
Date Trans1 Transported Waste:	02/07/2007
Date Trans2 Transported Waste:	Not reported
Date Trans3 Transported Waste:	Not reported
Date Trans4 Transported Waste:	Not reported
Date Trans5 Transported Waste:	Not reported
Date Trans6 Transported Waste:	Not reported
Date Trans7 Transported Waste:	Not reported
Date Trans8 Transported Waste:	Not reported
Date Trans9 Transported Waste:	Not reported
Date Trans10 Transported Waste:	Not reported
Date TSDF Received Waste:	02/09/2007
TSDF EPA Facility Name:	Not reported
QTY Units:	Not reported
Transporter SEQ ID:	Not reported
Transporter-1 Date:	Not reported
Waste SEQ ID:	Not reported
Waste Type Code 2:	Not reported
Waste Type Code 3:	Not reported
Waste Type Code 4:	Not reported
Waste Type Code 5:	Not reported
Waste Type Code 6:	Not reported
Date Accepted:	Not reported
Manifest Discrepancy Type:	Not reported
Data Entry Number:	Not reported
Was Load Rejected:	N
Reason Load Was Rejected:	Not reported

Waste:

Manifest Year:	Not reported
Waste Code:	D009
Hand Code:	H14
Quantity:	5
Unit:	P

AS504 **BROOKLYN NAVAL YARD DEVELOPMENT CORP.** **NY SHWS** **S113916582**
East **FLUSHING AVENUE & CUMBERLAND STREET** **N/A**
1/4-1/2 **BROOKLYN, NY 11205**
0.309 mi.
1629 ft. **Site 2 of 3 in cluster AS**

Relative:
Higher

Actual:
16 ft.

SHWS:

Name:	BROOKLYN NAVAL YARD DEVELOPMENT CORP.
Address:	FLUSHING AVENUE & CUMBERLAND STREET
City,State,Zip:	BROOKLYN, NY 11205
Program:	HW
Site Code:	338760
Classification:	N
Region:	2
Acres:	Not reported
HW Code:	224019
Record Add:	11/18/1999

BROOKLYN NAVAL YARD DEVELOPMENT CORP. (Continued) **S113916582**

Record Upd:	03/27/2007
Updated By:	SRHEIGEL
Site Description:	see projects V00120, 224019A and 224019B
Env Problem:	Not reported
Health Problem:	Not reported
Dump:	Not reported
Structure:	Not reported
Lagoon:	Not reported
Landfill:	Not reported
Pond:	Not reported
Disp Start:	Not reported
Disp Term:	Not reported
Lat/Long:	Not reported
Dell:	Not reported
Record Add:	Not reported
Record Upd:	Not reported
Updated By:	Not reported
Own Op:	Not reported
Sub Type:	Not reported
Owner Name:	Not reported
Owner Company:	Not reported
Owner Address:	Not reported
Owner Addr2:	Not reported
Owner City,St,Zip:	Not reported
Owner Country:	Not reported
HW Code:	Not reported
Waste Type:	Not reported
Waste Quantity:	Not reported
Waste Code:	Not reported
Crossref ID:	Not reported
Cross Ref Type Code:	Not reported
Cross Ref Type:	Not reported
Record Added Date:	Not reported
Record Updated:	Not reported
Updated By:	Not reported

AS505 **BROOKLYN NAVY YARD** **NY ERP** **S113917219**
East **FLUSHING AVE. AND CUMBERLAND STREET** **N/A**
1/4-1/2 **NEW YORK CITY, NY 11205**
0.309 mi.
1629 ft. **Site 3 of 3 in cluster AS**

Relative:
Higher

Actual:
16 ft.

ERP:

Name:	BROOKLYN NAVY YARD
Address:	FLUSHING AVE. AND CUMBERLAND STREET
City,State,Zip:	NEW YORK CITY, NY 11205-
Site Code:	57251
Program:	ERP
HW Code:	B00112
Site Class:	N
Class N:	N
SWIS:	2401
Region:	2
Town:	New York City
Acres:	264.000
Record Added:	10/30/2003
Record Updated:	10/30/2003
Updated By:	tefiato

BROOKLYN NAVY YARD (Continued) **S113917219**

Site Description: see projects V00120, 224019A and 224019B
Env Problem: Not reported
Health Problem: Not reported

506
ENE
1/4-1/2
0.312 mi.
1645 ft.

NEW YORK NAV SHIPYARD
NO CITY, NY

FUDS **1024899297**
N/A

Relative:
Lower

Actual:
-1 ft.

FUDS:

EPA Region:	02
Installation ID:	NY29799F126100
Congressional District Number:	7
Name:	NEW YORK NAV SHIPYARD
FUDS Number:	C02NY0756
City:	NO CITY
State:	NY
County:	KINGS
Object ID:	8297
USACE Division:	nad
USACE District:	nae
Status:	Properties without projects
Current Owner:	Local: City Sewage Treatment Plant (New York City); Brooklyn Navy Yard Development Corp. ; Priv: Private Sewage Treatment Plant (New York City); Brooklyn Navy Yard Development Corp.

EMS Map Link:

Eligibility:	Eligible
Has Projects:	no
NPL Status:	Not on the NPL
Project Required:	no
Feature Description:	The New York Naval Shipyard (A/K/A The Brooklyn Navy Yard) Is Located In Kings County, The Borough Of Brooklyn, New York City, New York. The Department Of The Navy Utilized This Site As A Ship Building And Ship Repair Facility.
Latitude:	40.7
Longitude:	-73.97527778

AT507
WSW
1/4-1/2
0.316 mi.
1669 ft.

CON EDISON
285 JAY ST
BROOKLYN, NY 11201

Site 1 of 2 in cluster AT

NY VCP **S117675731**
NY E DESIGNATION **N/A**
NY MANIFEST
NY NYC LAND USE
NY NYC OER

Relative:
Higher

Actual:
46 ft.

VCP NYC:

Project ID:	10TMP0050K,10EH-N050K,13CVCP088K
Name:	285 JAY STREET
Address:	285 JAY STREET
City,State,Zip:	NEW YORK CITY, NY
Borough:	Brooklyn
BBL:	3001310001
OER Program:	VCP (Enrolled), E/RD (Review)
Phase:	Completed
Latitude:	40.695538
Longitude:	-73.987119

CON EDISON (Continued) **S117675731**

Postcode: 11201
Community Board: 2
Council District: 33
Census Tract: 13
BIN: 3414138
NTA: DUMBO-Vinegar Hill-Downtown Brooklyn-Boerum Hill

E DESIGNATION:
Name: LOT 1,TAXBLOCK 131
Address: 285 JAY STREET
City,State,Zip: BROOKLYN, NY
Tax Lot(s): 1
Tax Block: 131
Borough Code: Not reported
E-No: E-124
Effective Date: Not reported
Satisfaction Date: Not reported
Ceqr Number: 03DME016K
Ulurp Number: C040171ZMK
Zoning Map No: Not reported

Description: Underground Gasoline Storage Tanks* Testing Protocol.;Window Wall Attenuation & Alternate Ventilation
Lot Remediation Date: Not reported

NY MANIFEST:
EPA ID: NYR000240242
Country: USA
Name: Nyc College Of Tech Nab -- Cuny; Nycct; Citytech
Address: 285 JAY ST
Address 2: Not reported
City,State,Zip: BROOKLYN, NY 11201
Zip 4: Not reported
Location Address 1: 285 JAY ST
Location Address 2: Not reported
Location City,State,Zip: BROOKLYN, NY 11201
Location Zip 4: Not reported
Facility Status: Not reported
Total Tanks: Not reported
Code: BP

Mailing:
Mailing Name: Nyc College Of Tech Nab -- Cuny; Nycct; Citytech
Mailing Contact: Nyc College Of Tech Nab
Mailing Address 1: 285 JAY ST
Mailing Address 2: Not reported
Mailing City,State,Zip: BROOKLYN, NY 11201
Mailing Zip 4: Not reported
Mailing Country: USA
Mailing Phone: Not reported

EPA ID: NYP004857660
Country: USA
Name: Con Edison
Address: 285 JAY ST
Address 2: SB 82365

CON EDISON (Continued) **S117675731**

City,State,Zip: BROOKLYN, NY 11201
Zip 4: Not reported
Location Address 1: 285 JAY ST
Location Address 2: SB 82365
Location City,State,Zip: BROOKLYN, NY 11201
Location Zip 4: Not reported
Facility Status: Not reported
Total Tanks: Not reported
Code: BP

Mailing:
Mailing Name: Con Edison
Mailing Contact: Dennis Huacon
Mailing Address 1: 4 IRVING PL 15TH FL
Mailing Address 2: Not reported
Mailing City,State,Zip: NEW YORK, NY 10003
Mailing Zip 4: Not reported
Mailing Country: USA
Mailing Phone: 2124603770

Manifest Data:
Document ID: Not reported
Manifest Status: Not reported
Trans1 State ID: NJD003812047
Year: 2018
Trans2 State ID: Not reported
Generator Ship Date: 10/21/2015
Trans1 Recv Date: 10/21/2015
Trans2 Recv Date: Not reported
TSD Site Recv Date: 10/22/2015
Part A Recv Date: Not reported
Part B Recv Date: Not reported
Generator EPA ID: NYP004857660
Trans1 EPA ID: Not reported
Trans2 EPA ID: Not reported
TSDF ID 1: NJD991291105
TSDF ID 2: Not reported
Manifest Tracking Number: 002622632GBF
Import Indicator: N
Export Indicator: N
Discr Quantity Indicator: N
Discr Type Indicator: N
Discr Residue Indicator: N
Discr Partial Reject Indicator: N
Discr Full Reject Indicator: N
Manifest Ref Number: Not reported
Alt Facility RCRA ID: Not reported
Alt Facility Sign Date: Not reported
MGMT Method Type Code: H110
Waste Code a: Lead
Waste Code b: Not reported
Waste Code c: Not reported
Waste Code e: Not reported
Waste Code f: Not reported
Waste Code g: Not reported
Waste Code 1: Not reported
Waste Code 2: Not reported

CON EDISON (Continued) **S117675731**

Waste Code 3:	Not reported
Waste Code 4:	Not reported
Waste Code 5:	Not reported
Waste Code 6:	Not reported
Quantity:	2000
Units:	Pounds
Number of Containers:	1
Container Type:	Cargo tanks (tank trucks)
Handling Method:	Treat
Specific Gravity:	1

NYC LAND USE:

Name:	Not reported
Address:	285 JAY STREET
City,State,Zip:	BROOKLYN, NY 11201
Latitude:	40.6954749
Longitude:	-73.9860764
Type Of Ownership Code:	M
Owner Name:	NYC DEPARTMENT OF EDUCATION
Borough:	BK
Tax Block:	131
Tax Lot:	1
Community District:	302
Census Tract 2020:	3001300
Census Block 2020:	30013001011
Census Tract 2010:	13
Census Block 2010:	1014
School District:	13
City Council District:	33
Fire Company:	L110
Police Precinct:	84
Health Center District:	36
Health Area:	1000
Sanitation District Boro:	3
Sanitation District Number:	02
Sanitation Subsection:	1B
Zoning District 1:	C6-4: Commercial Districts
Zoning District 2:	Not reported
Zoning District 3:	Not reported
Zoning District 4:	Not reported
Commercial Overlay 1:	Not reported
Commercial Overlay 2:	Not reported
Special Purpose District 1:	DB
Special Purpose District 2:	Not reported
Special Purpose District 3:	Not reported
Limited Height District:	Not reported
Spill Boundary Indicator:	N
Building Class:	W1: Educational Structures - Public Elementary, Junior Or Senior High
Land Use Category:	Public Facilities & Institutions
Number Of Easements:	0
Lot Area:	139810
Total Building Floor Area:	614739
Commercial Floor Area:	614739
Residential Floor Area:	0
Office Floor Area:	0
Retail Floor Area:	0

CON EDISON (Continued) **S117675731**

Garage Floor Area:	0
Storage Floor Area:	0
Factory Floor Area:	0
Other Floor Area:	614739
Total Building Floor Area Source Code:	2
Number Of Buildings:	2
Number Of Floors:	8.0000000
Residential Units:	0
Total Units:	2
Lot Frontage:	490.4200000
Lot Depth:	325.2500000
Building Frontage:	210.0000000
Building Depth:	325.0000000
Extension Code:	Not reported
Proximity Code:	1
Irregular Lot Code:	N
Lot Type:	5
Basement Type/Grade:	0
Assessed Land Value:	7649550.00000
Assessed Total Value:	49700250.00000
Exempt Total Value:	49700250.00000
Year Built:	2015
Year Altered 1:	2013
Year Altered 2:	0
Historic District Name:	Not reported
Landmark Status:	Not reported
Built Floor Area Ratio:	4.40000000000
Maximum Allowable Residential Far:	10.00000000000
Maximum Allowable Commercial Far:	10.00000000000
Maximum Allowable Community Facility Far:	10.00000000000
Boro Code:	3
Borough, Tax Block and Lot:	3001310001.00000000
Condominium Number:	Not reported
Census Tract 2:	0013
X Coordinate:	988111
Y Coordinate:	192657
Zoning Map #:	12d
Zoning Map Code:	Not reported
Sanborn Map #:	302 029
Tax Map #:	30103
E-designation Number:	E-124
Apportionment BBL:	3001310001.00000000
Apportionment Date:	02/17/2009
Pluto DTM Base Map Indicator:	1
2007 Flood Insurance Rate Map Indicator:	Not reported
2015 Preliminary Flood Insurance Rate Map Indicator:	Not reported
Version Number:	25v2.1
Changed By DCP:	t

NYC OER:

Name:	285 JAY STREET
Address:	285 JAY STREET
City,State,Zip:	BROOKLYN, NY
Latitude:	40.695538
Longitude:	-73.987119
OER Project Numbers:	10TMP0050K,10EH-N050K,13CVCP088K
BBL:	3001310001

CON EDISON (Continued) **S117675731**

OER Program: VCP (Enrolled), E/RD (Review)
Class: Completed (C)
Phase: Completed

URL:
Postcode: 11201
Community Board: 2
Council District: 33
Census Tract: 13
BIN: 3414138
NTA: DUMBO-Vinegar Hill-Downtown Brooklyn-Boerum Hill

AQ508 **CLOSED-LACKOF RECENT INFO** **NY LTANKS** **S110491366**
WNW **186 JAY STREET** **NY Spills** **N/A**
1/4-1/2 **BROOKLYN, NY** **NY NYC LAND USE**
0.316 mi.
1669 ft. **Site 3 of 3 in cluster AQ**

Relative:
Higher

Actual:
65 ft.

LTANKS:

Name:	CLOSED-LACKOF RECENT INFO
Address:	186 JAY STREET
City,State,Zip:	BROOKLYN, NY
Spill Number/Closed Date:	9210273 / 2003-03-06
Facility ID:	9210273
Site ID:	266755
Spill Date:	1992-12-04
Spill Cause:	Tank Test Failure
Spill Source:	Institutional, Educational, Gov., Other
Spill Class:	C4
Cleanup Ceased:	Not reported
SWIS:	2401
Investigator:	ADMIN. CLOSED
Referred To:	Not reported
Reported to Dept:	1992-12-04
CID:	Not reported
Water Affected:	Not reported
Spill Notifier:	Tank Tester
Last Inspection:	Not reported
Recommended Penalty:	False
Meets Standard:	False
UST Involvement:	False
Remediation Phase:	0
Date Entered In Computer:	1992-12-08
Spill Record Last Update:	2003-03-06
Spiller Name:	Not reported
Spiller Company:	Not reported
Spiller Address:	Not reported
Spiller County:	999
Spiller Contact:	Not reported
Spiller Phone:	Not reported
Spiller Extention:	Not reported
DEC Region:	2
DER Facility ID:	217278
Latitude:	40.6988518
Longitude:	-73.9870013
DEC Memo:	Prior to Sept, 2004 data translation this spill Lead_DEC Field was ADMIN.CLOSED 03/06/2003- Closed Due To The Nature / Extent Of The Spill Report

CLOSED-LACKOF RECENT INFO (Continued) **S110491366**

Remarks: T.T.F. EXCAVATE/ISOLATE/RETEST.CLOSED DUE TO LACK OF ANY RECENT INFO-DOES NOT MEET ANY CLEAN UP REQUIREMENTS.

All TTF:

Facility ID:	9210273
Spill Number:	9210273
Spill Tank Test:	1540928
Site ID:	266755
Tank Number:	Not reported
Tank Size:	0
Material:	0001
EPA UST:	Not reported
UST:	Not reported
Cause:	Not reported
Source:	Not reported
Test Method:	00
Test Method 2:	Unknown
Leak Rate:	.00
Gross Fail:	Not reported
Modified By:	Spills
Last Modified Date:	Not reported

All Materials:

Site ID:	266755
Operable Unit ID:	976748
Operable Unit:	01
Material ID:	403740
Material Code:	0001A
Material Name:	#2 fuel oil
Case No.:	Not reported
Material FA:	Petroleum
Quantity:	-1.00
Units:	L
Recovered:	.00
Oxygenate:	Not reported

SPILLS:

Name:	186 JAY STREET
Address:	186 JAY STREET
City,State,Zip:	BROOKLYN, NY
Spill Number/Closed Date:	9500879 / 1995-04-21
Facility ID:	9500879
Facility Type:	ER
DER Facility ID:	217278
Site ID:	266756
DEC Region:	2
Spill Cause:	Other
Spill Class:	C3
SWIS:	2401
Spill Date:	1995-04-21
Investigator:	MCTIBBE
Referred To:	Not reported
Reported to Dept:	1995-04-21
CID:	Not reported
Water Affected:	Not reported
Spill Source:	Non Major Facility > 1,100 gal

CLOSED-LACKOF RECENT INFO (Continued) **S110491366**

Spill Notifier:	Tank Tester
Cleanup Ceased:	Not reported
Cleanup Meets Std:	False
Last Inspection:	Not reported
Recommended Penalty:	False
UST Trust:	False
Remediation Phase:	0
Date Entered In Computer:	1995-05-12
Spill Record Last Update:	2003-11-10
Spiller Name:	Not reported
Spiller Company:	UNKNOWN
Spiller Address:	Not reported
Spiller Company:	999
Contact Name:	Not reported
Latitude:	40.6988518
Longitude:	-73.9870013
DEC Memo:	Prior to Sept, 2004 data translation this spill Lead_DEC Field was TIBBE 10/10/95: This is additional information about material spilled from the translation of the old spill file: HEATING & FUEL. COPY OF MAINTEST TO COME (4/21/95). SOIL REMOVED VERY LITTLE CONTAMINATION.
Remarks:	5000 GAL TANK SINGLE WALL STEEL TANK REMOVED FROM LOCATION - TEST DONE ON SOIL AND COMPAIRED TO OTHER SOIL IN AREA SHOWS LESS THAN 100/PARTS PER MILLION SOIL REMOVED TO STORAGE AREA.

All Materials:

Site ID:	266756
Operable Unit ID:	1015009
Operable Unit:	01
Material ID:	369492
Material Code:	0001A
Material Name:	#2 fuel oil
Case No.:	Not reported
Material FA:	Petroleum
Quantity:	-1.00
Units:	L
Recovered:	.00
Oxygenate:	Not reported

NYC LAND USE:

Name:	Not reported
Address:	186 JAY STREET
City,State,Zip:	BROOKLYN, NY 11201
Latitude:	40.6989581
Longitude:	-73.9874714
Type Of Ownership Code:	X
Owner Name:	DORMITORY AUTHORITY OF THE STATE OF NEW YORK
Borough:	BK
Tax Block:	97
Tax Lot:	2
Community District:	302
Census Tract 2020:	3001300
Census Block 2020:	30013002006
Census Tract 2010:	13
Census Block 2010:	2003

CLOSED-LACKOF RECENT INFO (Continued) **S110491366**

School District:	13
City Council District:	33
Fire Company:	L118
Police Precinct:	84
Health Center District:	36
Health Area:	1000
Sanitation District Boro:	3
Sanitation District Number:	02
Sanitation Subsection:	1B
Zoning District 1:	R7-2: Residential Districts
Zoning District 2:	Not reported
Zoning District 3:	Not reported
Zoning District 4:	Not reported
Commercial Overlay 1:	Not reported
Commercial Overlay 2:	Not reported
Special Purpose District 1:	Not reported
Special Purpose District 2:	Not reported
Special Purpose District 3:	Not reported
Limited Height District:	Not reported
Spill Boundary Indicator:	N
Building Class:	W6: Educational Structures - Other College And University
Land Use Category:	Public Facilities & Institutions
Number Of Easements:	0
Lot Area:	38565
Total Building Floor Area:	187894
Commercial Floor Area:	187894
Residential Floor Area:	0
Office Floor Area:	0
Retail Floor Area:	0
Garage Floor Area:	0
Storage Floor Area:	0
Factory Floor Area:	0
Other Floor Area:	187894
Total Building Floor Area Source Code:	2
Number Of Buildings:	1
Number Of Floors:	1.0000000
Residential Units:	0
Total Units:	3
Lot Frontage:	153.0800000
Lot Depth:	256.0000000
Building Frontage:	50.0000000
Building Depth:	84.0000000
Extension Code:	N
Proximity Code:	2
Irregular Lot Code:	Y
Lot Type:	1
Basement Type/Grade:	0
Assessed Land Value:	1382850.00000
Assessed Total Value:	26360100.00000
Exempt Total Value:	26360100.00000
Year Built:	1971
Year Altered 1:	0
Year Altered 2:	0
Historic District Name:	Not reported
Landmark Status:	Not reported
Built Floor Area Ratio:	4.87000000000
Maximum Allowable Residential Far:	3.44000000000

CLOSED-LACKOF RECENT INFO (Continued) **S110491366**

Maximum Allowable Commercial Far:	0.00000000000
Maximum Allowable Community Facility Far:	6.50000000000
Boro Code:	3
Borough, Tax Block and Lot:	3000970002.00000000
Condominium Number:	Not reported
Census Tract 2:	0013
X Coordinate:	987724
Y Coordinate:	193926
Zoning Map #:	12d
Zoning Map Code:	Not reported
Sanborn Map #:	302 030
Tax Map #:	30102
E-designation Number:	Not reported
Apportionment BBL:	Not reported
Apportionment Date:	Not reported
Pluto DTM Base Map Indicator:	1
2007 Flood Insurance Rate Map Indicator:	Not reported
2015 Preliminary Flood Insurance Rate Map Indicator:	Not reported
Version Number:	25v2.1
Changed By DCP:	t

AU509 **CE - 286 WATER ST. SITE** **NY VCP** **S109321180**
North **312 WATER STREET** **NY MGP** **N/A**
1/4-1/2 **NEW YORK, NY 10038**
0.320 mi.
1691 ft. **Site 1 of 2 in cluster AU**

Relative: **Higher**

Actual: **36 ft.**

VCP:

Name:	CE - 286 WATER ST. SITE
Address:	312 WATER STREET
City,State,Zip:	NEW YORK, NY 10038
Program Type:	VCP
Site Code:	57081
HW Code:	V00527
Site Class:	C
SWIS:	3101
Region:	2
Town:	New York City
Acres:	0.700
Date Record Added:	03/05/2002
Date Record Updated:	03/22/2010
Updated By:	RXSCHICK
Site Description:	The site is the location of a former portable gas works used for pilot demonstration of gas manufacturing technology. It operated in the rear yard of 286 Water Street and fed a street lamp located in an adjacent house at 7 Cherry Street in the former Franklin Square. It was operated in early 1824 for an unknown length of time. The site is currently occupied by the Manhattan anchor tower of the Brooklyn Bridge. Con Ed submitted a Site Characterization Workplan for a records search to detemine if the Former MGP had been removed by the construction of the Manhattan tower of the Brooklyn bridge in September 2009 that was approved on September 29, 2009. The Site Characterization report was submitted in January 2010 and the recommendation for no further action approved by NYSDEC and NYSDOH on January 22,2010. The release and covenent not to sue letter was issued to Con Edison for this site on March 19, 2010.
Env Problem:	The Site Characterization Records Report which reveiewed available soil borings and other documentation from the time of the plants

CE - 286 WATER ST. SITE (Continued) **S109321180**

operation and the construction of teh Brooklyn Bridge was submitted by Con Ed in January 2010 and approved by a DER letter dated January 22, 2010. The SCR concluded that the plant was a small Apackage plant that began operation in April 1824 and ceased in February 1825, it is reported to have been located at two locations on the 286 Water Street property. The gas manufacturing activities performed at the site used pine or balsam resin to produce Arosin gas@ and the resulting rosin oil was prized for a number of industrial uses at the time and was collected for resale. Subsequent to the MGP operation the Manhattan Anchor Tower of the Brooklyn Bridge was constructed, covering all but a small portion of this 0.7 acre lot. Based upon a review of boring logs competed near the site during the design, and other records from the construction of the Brooklyn Bridge, there was no evidence of the MGP identified during the construction which resulted in an excavation to at least 22 to 23 feet below the ground surface. The report concluded that nothing remains of the site, therefore additional site characterization investigation was not required, and a no further action determination could be made.

Health Problem:	No evidence of manufactured gas plant waste was found at the site, therefore, no exposure to manufactured gas plant waste is expected.
Dump:	Not reported
Structure:	Not reported
Lagoon:	Not reported
Landfill:	Not reported
Pond:	Not reported
Disp Start:	Not reported
Disp Term:	Not reported
Lat/Long:	Not reported
Dell:	Not reported
Record Add:	Not reported
Record Upd:	Not reported
Updated By:	Not reported
Own Op:	6
Sub Type:	01
Owner Name:	Eddy Louie
Owner Company:	CONSOLIDATED EDISON CO OF NY.,INC.
Owner Address:	4 IRVING PLACE
Owner Addr2:	Not reported
Owner City,St,Zip:	NY, NY 10003
Owner Country:	United States of America
Own Op:	1
Sub Type:	ZZZ
Owner Name:	Not reported
Owner Company:	NEW YORK CITY DEPT OF PARKS & REC.
Owner Address:	ARSENAL WEST - 16 W.61ST ST
Owner Addr2:	Not reported
Owner City,St,Zip:	NY, NY 10023
Owner Country:	United States of America
HW Code:	Not reported
Waste Type:	Not reported
Waste Quantity:	Not reported
Waste Code:	Not reported
Crossref ID:	Not reported
Cross Ref Type Code:	Not reported
Cross Ref Type:	Not reported
Record Added Date:	Not reported
Record Updated:	Not reported

CE - 286 WATER ST. SITE (Continued) **S109321180**

Updated By: Not reported

MGP:

Site ID:	Not reported
Name:	CE - 286 WATER ST. SITE
Address:	312 WATER STREET
City,State,Zip:	NEW YORK, NY 10038
Region:	2
Class:	Completed: The classification used for sites where the Department has determined that remediation has been satisfactorily completed under a remedial program (i. e., State Superfund, Brownfield Cleanup Program, Environmental Restoration Program, Voluntary Cleanup Program, and RCRA Corrective Action Program). State Superfund (Registry) sites must have completed all active operation, maintenance, or monitoring requirements before they can be delisted and made class C. Non-registry sites may be made a class C after successful completion of all required construction or after a no further action remedy has been selected by the Department. These sites will be issued a Certificate of Completion (COC), but may still require ongoing maintenance and periodic certification of institutional/engineering controls (IC/ECs).
Swis Code:	3101
Town:	New York City
Disp Start:	Not reported
Disp Term:	Not reported
Acres:	0.7
Fuse:	Not Identified
Description:	The site is the location of a former portable gas works used for pilot demonstration of gas manufacturing technology. It operated in the rear yard of 286 Water Street and fed a street lamp located in an adjacent house at 7 Cherry Street in the former Franklin Square. It was operated in early 1824 for an unknown length of time. The site is currently occupied by the Manhattan anchor tower of the Brooklyn Bridge. Con Ed submitted a Site Characterization Workplan for a records search to detemine if the Former MGP had been removed by the construction of the Manhattan tower of the Brooklyn bridge in September 2009 that was approved on September 29, 2009. The Site Characterization report was submitted in January 2010 and the recommendation for no further action approved by NYSDEC and NYSDOH on January 22,2010. The release and covenent not to sue letter was issued to Con Edison for this site on March 19, 2010.
Assess Env:	The Site Characterization Records Report which reveiewed available soil borings and other documentation from the time of the plants operation and the construction of teh Brooklyn Bridge was submitted by Con Ed in January 2010 and approved by a DER letter dated January 22, 2010. The SCR concluded that the plant was a small Apackage plant that began operation in April 1824 and ceased in February 1825, it is reported to have been located at two locations on the 286 Water Street property. The gas manufacturing activities performed at the site used pine or balsam resin to produce Arosin gas@ and the resulting rosin oil was prized for a number of industrial uses at the time and was collected for resale. Subsequent to the MGP operation the Manhattan Anchor Tower of the Brooklyn Bridge was constructed, covering all but a small portion of this 0.7 acre lot. Based upon a review of boring logs competed near the site during the design, and other records from the construction of the Brooklyn Bridge, there was no evidence of the MGP identified during the construction which

CE - 286 WATER ST. SITE (Continued) **S109321180**

resulted in an excavation to at least 22 to 23 feet below the ground surface. The report concluded that nothing remains of the site, therefore additional site characterization investigation was not required, and a no further action determination could be made.

Assess Doh: No evidence of manufactured gas plant waste was found at the site, therefore, no exposure to manufactured gas plant waste is expected.

Latitude: 40.710132741
Longitude: -73.995197764

AU510 **CON EDISON - 286 WATER ST. SITE MGP** **EDR MGP** **1008407977**
North **312 WATER STREET** **N/A**
1/4-1/2 **NEW YORK, NY 10038**
0.320 mi.
1691 ft. **Site 2 of 2 in cluster AU**

Relative: **Higher**
Actual: **36 ft.**

EDR MGP:

No additional information available

AP511 **NYTEL** **UST FINDER RELEASE** **1029059603**
South **101 FLEET PL** **N/A**
1/4-1/2 **BROOKLYN, NY 0**
0.326 mi.
1719 ft. **Site 2 of 4 in cluster AP**

Relative: **Higher**
Actual: **39 ft.**

UST FINDER RELEASE:

Object ID:	256575
Facility ID:	NY138898
Lust ID:	NY8902455
Name:	NYTEL
Address:	101 FLEET PL
City,State,Zip:	BROOKLYN, NY 0
Address Match Type:	Not reported
Reported Date:	1989/06/08 16:00:00+00
Status:	No Further Action
Substance:	Not reported
Population within 1500ft:	8360
Domestic Wells within 1500ft:	5
Land Use:	Developed, High Intensity
Within SPA:	No
SPA PWS Facility ID:	Not reported
SPA Water Type:	Not reported
SPA Facility Type:	Not reported
SPA HUC12:	Not reported
Within WHPA:	No
WHPA PWS Facility ID:	Not reported
WHPA Water Type:	Not reported
WHPA Facility Type:	Not reported
WHPA HUC12:	Not reported
Within 100yr Floodplain:	No
Tribe:	Not reported
EPA Region:	2
NFA Letter 1:	Not reported
NFA Letter 2:	Not reported
NFA Letter 3:	Not reported

NYTEL (Continued) **1029059603**

NFA Letter 4:	Not reported
Closed With Residual Contaminate:	Not reported
Coordinate Source:	State
X Coord:	-73.98169
Y Coord:	40.6922300000001
Latitude:	40.69223
Longitude:	-73.98169

AP512 **LOT 100,TAXBLOCK 2061** **NY LTANKS** **S106703334**
South **101 FLEET PLACE** **NY BROWNFIELDS** **N/A**
1/4-1/2 **BROOKLYN, NY 11201** **NY E DESIGNATION**
0.326 mi. **NY NYC LAND USE**
1719 ft. **Site 3 of 4 in cluster AP**

Relative: **Higher**
Actual: **39 ft.**

LTANKS:

Name:	NYTEL
Address:	101 FLEET PL
City,State,Zip:	BROOKLYN, NY
Spill Number/Closed Date:	8902455 / 2004-06-23
Facility ID:	8902455
Site ID:	164754
Spill Date:	1989-06-08
Spill Cause:	Tank Test Failure
Spill Source:	Commercial/Industrial
Spill Class:	A3
Cleanup Ceased:	Not reported
SWIS:	2401
Investigator:	JMROMMEL
Referred To:	Not reported
Reported to Dept:	1989-06-09
CID:	Not reported
Water Affected:	Not reported
Spill Notifier:	Tank Tester
Last Inspection:	Not reported
Recommended Penalty:	False
Meets Standard:	False
UST Involvement:	True
Remediation Phase:	0
Date Entered In Computer:	1989-06-09
Spill Record Last Update:	2004-07-26
Spiller Name:	ROGER BEAUDRY
Spiller Company:	NY TELEPHONE
Spiller Address:	Not reported
Spiller County:	001
Spiller Contact:	Not reported
Spiller Phone:	Not reported
Spiller Extention:	Not reported
DEC Region:	2
DER Facility ID:	138898
Latitude:	40.6922340
Longitude:	-73.9816920
DEC Memo:	Prior to Sept, 2004 data translation this spill Lead_DEC Field was ROMMEL 3/04/2003 - Closed Due To The Nature / Extent Of The Spill Report 02/17/04 - Reopened Because A File Exists. Transfered To Tibbe. 06/23/04 - Reviewed file. OK to close. Rommel
Remarks:	ONE 2K TANK, AIR PRESSURE LOSS = 4LBS. FOUR 550 GAL TANKS - PRESSURE LOSS = 3LBS.

LOT 100,TAXBLOCK 2061 (Continued) **S106703334**

All TTF:

Facility ID:	8902455
Spill Number:	8902455
Spill Tank Test:	1535564
Site ID:	164754
Tank Number:	Not reported
Tank Size:	0
Material:	0009
EPA UST:	Not reported
UST:	Not reported
Cause:	Not reported
Source:	Not reported
Test Method:	00
Test Method 2:	Unknown
Leak Rate:	.00
Gross Fail:	Not reported
Modified By:	Spills
Last Modified Date:	Not reported

All Materials:

Site ID:	164754
Operable Unit ID:	929897
Operable Unit:	01
Material ID:	450157
Material Code:	0009
Material Name:	gasoline
Case No.:	Not reported
Material FA:	Petroleum
Quantity:	-1.00
Units:	L
Recovered:	.00
Oxygenate:	Not reported

BROWNFIELDS:

Name:	101 FLEET PLACE REDEVELOPMENT
Address:	101 FLEET PLACE
City,State,Zip:	BROOKLYN, NY 11201
Program:	BCP
Site Code:	628532
Acres:	0.472
HW Code:	C224345
SWIS:	2401
Town:	New York City
Record Added Date:	11/17/2021
Record Updated Date:	09/19/2024
Update By:	AMSERVIS
Site Description:	Site Location: The site is located at 101 Fleet Place in the Downtown Brooklyn neighborhood of Kings County and is designated as Block 2061, Lot 100 on the New York City Tax Map. The site is bounded to the north by a mixed use residential and commercial development followed by Myrtle Avenue, to the east by a parking lot and residential development, to the south by parking and a residential development followed by Willoughby Street, and to the west by Fleet Place. The Metropolitan Transit Authority (MTA) subway B, D, N and Q lines are located approximately 380 feet (ft) to the west below

LOT 100,TAXBLOCK 2061 (Continued) **S106703334**

Flatbush Avenue. Site Features: The 0.472 acre (approximately 20,575 square ft) site is an irregular shaped parcel. The site is under construction for a 21-story mixed-use commercial/residential building with affordable housing and a 13 ft cellar. The cellar level will be utilized as a parking garage, and the first floor will include recreational space, bicycle storage, commercial space, and some residential units. Current Zoning and Land Use: According to the New York City Planning Commission Zoning Map 16c, the site is located within a residential and commercial zoning district (R6 and C6 4 DB). The proposed development of this property is consistent with the current zoning. The site is located within an urban area of Downtown Brooklyn characterized by multi story institutional, commercial, and residential buildings. Past Land Use: The site was developed in the late 1880s as multiple lots with multiple residential use buildings and a church. By 1915, the church was replaced with more residential buildings, and by 1938 the site was vacant. By 1969 the site had been operating as a garage. Records for on site historic bulk petroleum storage (PBS No. 2 344176) included one 1,200 gallon #2 fuel oil underground storage tank (UST) and five 550-gallon gasoline USTs. All six USTs were closed and removed in March 1993. A spill of an unknown quantity of gasoline was also reported to the NYSDEC in June 1989 (Spill No. 8902455) due to a tank test failure and reported air pressure loss. The spill case was closed by NYSDEC in June 2004. The site began operating as the Duffield Children Center from 1993 up until early 2022. The former on-site one-story building was fully demolished in 2023. Site Geology and Hydrogeology: All historic urban fill would have been removed from the site during the 2023 remedial excavation. The new 13 ft building cellar is now underlain by up to 17 ft of clean imported stone. Any urban fill that may remain underneath this layer would consist of light to dark brown, medium to fine, silty sand with varying amounts of gravel, brick, concrete, coal, ash, glass, metal, ceramic, and asphalt. A native soil layer consisting of light brown to orange medium to fine silty sand, and sand with varying amounts of silt and gravel underlies the clean stone at up to 35 ft below grade surface (ft-bgs). During the April 2022 Remedial Investigation, intermittent clay lenses were also observed in the native soil layer along the southern portion of the site from 6.5 to 15 ft-bgs. Groundwater beneath the site was observed at approximately 34 ft-bgs and generally flows north-northwest towards the East River.

Env Problem:	Remediation at the site is complete. Prior to the remediation, the primary contaminants of concern were SVOCs and metals in soil, SVOCs in groundwater, and VOCs in soil vapor. Remedial actions have successfully achieved soil cleanup objectives for Track 1 Unrestricted use. Remaining contamination in the soil, groundwater, and soil vapor is being managed under a Site Management Plan.
Health Problem:	Remedial actions are complete and measures are in place to prevent people from coming in contact with remaining site contamination.
Dump:	False
Structure:	False
Lagoon:	False
Landfill:	False
Pond:	False
Disp Start:	Not reported
Disp Term:	Not reported
Lat/Long:	Not reported
Dell:	Not reported

LOT 100,TAXBLOCK 2061 (Continued) **S106703334**

Record Add:	2022-01-28 11:22:00
Record Upd:	2024-08-29 10:46:00
Updated By:	MSBABICK
Own Op:	6
Sub Type:	P03
Owner Name:	Jacob Kohn
Owner Company:	101 Fleet Place LLC
Owner Address:	84 Kosciuszko Street
Owner Addr2:	Not reported
Owner City,St,Zip:	Brooklyn, NY 11205
Owner Country:	United States of America
Own Op:	Document Repository
Sub Type:	NNN
Owner Name:	Bayleigh Vidovich
Owner Company:	Brooklyn Public Library - Walt Whitman
Owner Address:	93 Saint Edwards Street
Owner Addr2:	Not reported
Owner City,St,Zip:	Brooklyn, NY 11205
Owner Country:	United States of America
Own Op:	Document Repository
Sub Type:	NNN
Owner Name:	Lenue Singletary
Owner Company:	Brooklyn Community Board 2
Owner Address:	350 Jay Street, 8th Floor
Owner Addr2:	Not reported
Owner City,St,Zip:	Brooklyn, NY 11201
Owner Country:	United States of America
Own Op:	6
Sub Type:	P03
Owner Name:	jacob kohn
Owner Company:	101 Fleet Realty LLC
Owner Address:	25 West 36th Street, 2nd Floor
Owner Addr2:	Not reported
Owner City,St,Zip:	New York, NY 10018
Owner Country:	United States of America
Own Op:	1
Sub Type:	E
Owner Name:	Jacob Kohn
Owner Company:	101 Fleet Realty LLC
Owner Address:	25 W 36th St., 2nd Fl
Owner Addr2:	Not reported
Owner City,St,Zip:	New York, NY 10018
Owner Country:	United States of America
Own Op:	6
Sub Type:	P03
Owner Name:	jacob kohn
Owner Company:	101 Fleet Holding LLC
Owner Address:	84 Kosciuszko Street
Owner Addr2:	Not reported
Owner City,St,Zip:	Brooklyn, NY 11205
Owner Country:	United States of America
Own Op:	1
Sub Type:	E
Owner Name:	jacob kohn
Owner Company:	101 Fleet Holding LLC
Owner Address:	84 Kosciuszko Street
Owner Addr2:	Not reported

LOT 100,TAXBLOCK 2061 (Continued) **S106703334**

Owner City,St,Zip:	Brooklyn, NY 11205
Owner Country:	United States of America
HW Code:	C224345
Waste Type:	carbon tetrachloride
Waste Quantity:	UNKNOWN
Waste Code:	Not reported
HW Code:	C224345
Waste Type:	trichloroethene (TCE)
Waste Quantity:	UNKNOWN
Waste Code:	Not reported
HW Code:	C224345
Waste Type:	chromium
Waste Quantity:	UNKNOWN
Waste Code:	Not reported
HW Code:	C224345
Waste Type:	benzo(a)pyrene
Waste Quantity:	UNKNOWN
Waste Code:	Not reported
HW Code:	C224345
Waste Type:	lead
Waste Quantity:	UNKNOWN
Waste Code:	Not reported
HW Code:	C224345
Waste Type:	tetrachloroethene (PCE)
Waste Quantity:	UNKNOWN
Waste Code:	Not reported
HW Code:	C224345
Waste Type:	benzo(a)anthracene
Waste Quantity:	UNKNOWN
Waste Code:	Not reported
HW Code:	C224345
Waste Type:	benzo(b)fluoranthene
Waste Quantity:	UNKNOWN
Waste Code:	Not reported
HW Code:	C224345
Waste Type:	mercury
Waste Quantity:	UNKNOWN
Waste Code:	Not reported
HW Code:	C224345
Waste Type:	chloroform
Waste Quantity:	UNKNOWN
Waste Code:	Not reported
HW Code:	C224345
Waste Type:	chrysene
Waste Quantity:	UNKNOWN
Waste Code:	Not reported
HW Code:	C224345
Waste Type:	DDE
Waste Quantity:	UNKNOWN
Waste Code:	Not reported
HW Code:	C224345
Waste Type:	barium
Waste Quantity:	UNKNOWN
Waste Code:	Not reported
Crossref ID:	C224345-03-22
Cross Ref Type Code:	23
Cross Ref Type:	Agreement/Consent Order Number

LOT 100,TAXBLOCK 2061 (Continued) **S106703334**

Record Added Date:	2024-06-03 15:04:00
Record Updated:	2024-06-03 15:04:00
Updated By:	MSBABICK
Crossref ID:	2024000184748
Cross Ref Type Code:	25
Cross Ref Type:	County Recording Identifier
Record Added Date:	2024-07-24 13:18:00
Record Updated:	2024-07-24 13:18:00
Updated By:	MSBABICK

E DESIGNATION:

Name:	LOT 100,TAXBLOCK 2061
Address:	101 FLEET PLACE
City,State,Zip:	BROOKLYN, NY 11201
Tax Lot(s):	100
Tax Block:	2061
Borough Code:	BK
E-No:	E-539
Effective Date:	Not reported
Satisfaction Date:	Not reported
Ceqr Number:	19DCP069K
Ulurp Number:	190139ZSK; 180526ZSK; 180525ZRK; 180524ZMK
Zoning Map No:	Not reported
Description:	Air Quality - HVAC fuel limited to natural gas;Exhaust stack location limitations;Hazardous Materials* Phase I and Phase II Testing Protocol;Window Wall Attenuation & Alternate Ventilation
Lot Remediation Date:	Not reported

NYC LAND USE:

Name:	Not reported
Address:	101 FLEET PLACE
City,State,Zip:	BROOKLYN, NY 11201
Latitude:	40.6927816
Longitude:	-73.9813675
Type Of Ownership Code:	Not reported
Owner Name:	101 FLEET REALTY LLC
Borough:	BK
Tax Block:	2061
Tax Lot:	100
Community District:	302
Census Tract 2020:	3003101
Census Block 2020:	30031011001
Census Tract 2010:	31
Census Block 2010:	1001
School District:	13
City Council District:	35
Fire Company:	E210
Police Precinct:	88
Health Center District:	36
Health Area:	1100
Sanitation District Boro:	3
Sanitation District Number:	02
Sanitation Subsection:	1B
Zoning District 1:	C6-4: Commercial Districts
Zoning District 2:	Not reported

LOT 100,TAXBLOCK 2061 (Continued) **S106703334**

Zoning District 3:	Not reported
Zoning District 4:	Not reported
Commercial Overlay 1:	Not reported
Commercial Overlay 2:	Not reported
Special Purpose District 1:	DB
Special Purpose District 2:	Not reported
Special Purpose District 3:	Not reported
Limited Height District:	Not reported
Spill Boundary Indicator:	N
Building Class:	D6: Elevator Apartments - Fireproof With Stores
Land Use Category:	Mixed Residential & Commercial Buildings
Number Of Easements:	0
Lot Area:	20502
Total Building Floor Area:	291284
Commercial Floor Area:	13254
Residential Floor Area:	278030
Office Floor Area:	0
Retail Floor Area:	4530
Garage Floor Area:	8724
Storage Floor Area:	0
Factory Floor Area:	0
Other Floor Area:	0
Total Building Floor Area Source Code:	2
Number Of Buildings:	1
Number Of Floors:	21.0000000
Residential Units:	294
Total Units:	295
Lot Frontage:	127.9200000
Lot Depth:	168.0000000
Building Frontage:	127.9000000
Building Depth:	168.0000000
Extension Code:	N
Proximity Code:	1
Irregular Lot Code:	Y
Lot Type:	5
Basement Type/Grade:	2
Assessed Land Value:	2306700.00000
Assessed Total Value:	38710800.00000
Exempt Total Value:	38136800.00000
Year Built:	2023
Year Altered 1:	2023
Year Altered 2:	0
Historic District Name:	Not reported
Landmark Status:	Not reported
Built Floor Area Ratio:	14.21000000000
Maximum Allowable Residential Far:	10.00000000000
Maximum Allowable Commercial Far:	10.00000000000
Maximum Allowable Community Facility Far:	10.00000000000
Boro Code:	3
Borough, Tax Block and Lot:	3020610100.00000000
Condominium Number:	Not reported
Census Tract 2:	0031
X Coordinate:	989417
Y Coordinate:	191676
Zoning Map #:	16c
Zoning Map Code:	Not reported
Sanborn Map #:	302 032

LOT 100,TAXBLOCK 2061 (Continued) **S106703334**

Tax Map #:	30705
E-designation Number:	E-539
Apportionment BBL:	Not reported
Apportionment Date:	Not reported
Pluto DTM Base Map Indicator:	1
2007 Flood Insurance Rate Map Indicator:	Not reported
2015 Preliminary Flood Insurance Rate Map Indicator:	Not reported
Version Number:	25v2.1
Changed By DCP:	Not reported

AV513 **6 METROTECH CENTER / 62 LAWRENCE STREET NYU POLYTE** **NY NYC OER** **S132180026**
SW **62 LAWRENCE STREET** **N/A**
1/4-1/2 **BROOKLYN, NY**
0.329 mi.
1739 ft. **Site 1 of 3 in cluster AV**

Relative:
Higher

Actual:
40 ft.

NYC OER:

Name:	6 METROTECH CENTER / 62 LAWRENCE STREET NYU POLYTECH - ALL NNOS
Address:	62 LAWRENCE STREET
City,State,Zip:	BROOKLYN, NY
Latitude:	40.694627
Longitude:	-73.986174
OER Project Numbers:	15TMP0089K,15EH-N089K
BBL:	3.0014200013001401E+29
OER Program:	E/RD (No Cleanup)
Class:	Active (A)
Phase:	Closure
URL:	
Postcode:	11201
Community Board:	2
Council District:	33
Census Tract:	11
BIN:	3000265
NTA:	DUMBO-Vinegar Hill-Downtown Brooklyn-Boerum Hill

AT514 **CUNY COLLEGE OF TECHNOLOGY** **RCRA-VSQG** **1000136828**
WSW **300 JAY ST** **ICIS** **NYD174685479**
1/4-1/2 **BROOKLYN, NY 11201** **E MANIFEST**
0.335 mi. **NY MANIFEST**
1767 ft. **Site 2 of 2 in cluster AT** **NJ MANIFEST**
NY NYC OER

Relative:
Higher

Actual:
50 ft.

RCRA Listings:

Date Form Received by Agency:	20121129
Handler Name:	Cuny College Of Technology
Handler Address:	Jay St
Handler City,State,Zip:	BROOKLYN, NY 11201
EPA ID:	NYD174685479
Contact Name:	LUIS VENEGAS
Contact Address:	JAY ST
Contact City,State,Zip:	BROOKLYN, NY 11201
Contact Telephone:	718-260-5858
Contact Fax:	Not reported
Contact Email:	LVENEGAS@CITYTECH.CUNY.EDU
Contact Title:	Not reported

CUNY COLLEGE OF TECHNOLOGY (Continued) **1000136828**

EPA Region:		02
Land Type:		Municipal
Federal Waste Generator Description:		Conditionally Exempt Small Quantity Generator
Non-Notifier:		Not reported
Biennial Report Cycle:		Not reported
Accessibility:		Not reported
Active Site Indicator:		Handler Activities
State District Owner:		Ny
State District:		NYSDEC R2
Mailing Address:		JAY ST
Mailing City,State,Zip:		BROOKLYN, NY 11201
Owner Name:	City University Of New York	
Owner Type:		Municipal
Operator Name:	Nyc College Of Technology	
Operator Type:		State
Short-Term Generator Activity:		No
Importer Activity:		No
Mixed Waste Generator:		No
Transporter Activity:		No
Transfer Facility Activity:		No
Recycler Activity with Storage:		No
Small Quantity On-Site Burner Exemption:		No
Smelting Melting and Refining Furnace Exemption:		No
Underground Injection Control:		No
Off-Site Waste Receipt:		No
Universal Waste Indicator:		No
Universal Waste Destination Facility:		No
Federal Universal Waste:		No
Active Site State-Reg Handler:		---
Federal Facility Indicator:		Not reported
Hazardous Secondary Material Indicator:		N
Sub-Part K Indicator:		Not reported
2018 GPRA Permit Baseline:		Not on the Baseline
2018 GPRA Renewals Baseline:		Not on the Baseline
202 GPRA Corrective Action Baseline:		No
Subject to Corrective Action Universe:		No
Non-TSDFs Where RCRA CA has Been Imposed Universe:		No
Corrective Action Priority Ranking:		No NCAPS ranking
Environmental Control Indicator:		No
Institutional Control Indicator:		No
Human Exposure Controls Indicator:		N/A
Groundwater Controls Indicator:		N/A
Significant Non-Complier Universe:		No
Unaddressed Significant Non-Complier Universe:		No
Addressed Significant Non-Complier Universe:		No
Significant Non-Complier With a Compliance Schedule Universe:		No
Financial Assurance Required:		Not reported
Handler Date of Last Change:		20150414
Recognized Trader-Importer:		No
Recognized Trader-Exporter:		No
Importer of Spent Lead Acid Batteries:		No
Exporter of Spent Lead Acid Batteries:		No
Recycler Activity Without Storage:		No
Manifest Broker:		No
Sub-Part P Indicator:		No

CUNY COLLEGE OF TECHNOLOGY (Continued) **1000136828**

Biennial: List of Years
Year: 2005

Click Here for Biennial Reporting System Data:

Hazardous Waste Summary:
Waste Code: D000
Waste Description: Not Defined

Waste Code: D001
Waste Description: Ignitable Waste

Waste Code: D002
Waste Description: Corrosive Waste

Waste Code: D003
Waste Description: Reactive Waste

Waste Code: D005
Waste Description: Barium

Waste Code: D006
Waste Description: Cadmium

Waste Code: D007
Waste Description: Chromium

Waste Code: D008
Waste Description: Lead

Waste Code: D009
Waste Description: Mercury

Waste Code: D010
Waste Description: Selenium

Waste Code: D011
Waste Description: Silver

Waste Code: D022
Waste Description: Chloroform

Waste Code: D027
Waste Description: 1,4-Dichlorobenzene

Waste Code: D038
Waste Description: Pyridine

Waste Code: F002
Waste Description: The Following Spent Halogenated Solvents: Tetrachloroethylene, Methylene Chloride, Trichloroethylene, 1,1,1-Trichloroethane, Chlorobenzene, 1,1,2-Trichloro-1,2,2-Trifluoroethane, Ortho-Dichlorobenzene, Trichlorofluoromethane, And 1,1,2, Trichloroethane; All Spent Solvent Mixtures/Blends Containing, Before Use, A Total Of Ten Percent Or More (By Volume) Of One Or More Of The Above Halogenated Solvents Or Those Solvents Listed In F001, F004, And

CUNY COLLEGE OF TECHNOLOGY (Continued) **1000136828**

F005; And Still Bottoms From The Recovery Of These Spent Solvents And Spent Solvent Mixtures.

Waste Code: F003
Waste Description: The Following Spent Nonhalogenated Solvents: Xylene, Acetone, Ethyl Acetate, Ethyl Benzene, Ethyl Ether, Methyl Isobutyl Ketone, N-Butyl Alcohol, Cyclohexanone, And Methanol; All Spent Solvent Mixtures/Blends Containing, Before Use, Only The Above Spent Nonhalogenated Solvents; And All Spent Solvent Mixtures/Blends Containing, Before Use, One Or More Of The Above Nonhalogenated Solvents, And A Total Of Ten Percent Or More (By Volume) Of One Or More Of Those Solvents Listed In F001, F002, F004, And F005; And Still Bottoms From The Recovery Of These Spent Solvents And Spent Solvent Mixtures.

Waste Code: P077
Waste Description: Benzenamine, 4-Nitro- (Or) P-Nitroaniline

Waste Code: P108
Waste Description: Strychnidin-10-One, & Salts (Or) Strychnine, & Salts

Waste Code: U002
Waste Description: 2-Propanone (I) (Or) Acetone (I)

Waste Code: U003
Waste Description: Acetonitrile (I,T)

Waste Code: U006
Waste Description: Acetyl Chloride (C,R,T)

Waste Code: U056
Waste Description: Benzene, Hexahydro- (I) (Or) Cyclohexane (I)

Waste Code: U072
Waste Description: Benzene, 1,4-Dichloro- (Or) P-Dichlorobenzene

Waste Code: U117
Waste Description: Ethane, 1,1'-Oxybis-(I) (Or) Ethyl Ether (I)

Waste Code: U138
Waste Description: Methane, Iodo- (Or) Methyl Iodide

Waste Code: U154
Waste Description: Methanol (I) (Or) Methyl Alcohol (I)

Waste Code: U165
Waste Description: Naphthalene

Waste Code: U196
Waste Description: Pyridine

Waste Code: U201
Waste Description: 1,3-Benzenediol (Or) Resorcinol

Waste Code: U213
Waste Description: Furan, Tetrahydro-(I) (Or) Tetrahydrofuran (I)

CUNY COLLEGE OF TECHNOLOGY (Continued) **1000136828**

Handler - Owner Operator:

Owner/Operator Indicator:	Owner
Owner/Operator Name:	DORMITORY AUTH STATE OF NEW YORK
Legal Status:	State
Date Became Current:	19880304
Date Ended Current:	Not reported
Owner/Operator Address:	515 BROADWAY
Owner/Operator City,State,Zip:	ALBANY, NY 12207-2964
Owner/Operator Telephone:	518-257-3481
Owner/Operator Telephone Ext:	Not reported
Owner/Operator Fax:	Not reported
Owner/Operator Email:	Not reported

Owner/Operator Indicator:	Owner
Owner/Operator Name:	STATE OF NEW YORK
Legal Status:	Private
Date Became Current:	Not reported
Date Ended Current:	Not reported
Owner/Operator Address:	NOT REQUIRED
Owner/Operator City,State,Zip:	NOT REQUIRED, WY 99999
Owner/Operator Telephone:	212-555-1212
Owner/Operator Telephone Ext:	Not reported
Owner/Operator Fax:	Not reported
Owner/Operator Email:	Not reported

Owner/Operator Indicator:	Owner
Owner/Operator Name:	THE DORMITORY AUTHORITY OF NEW YORK
Legal Status:	State
Date Became Current:	19750701
Date Ended Current:	Not reported
Owner/Operator Address:	1 PENN PLAZA
Owner/Operator City,State,Zip:	NEW YORK, NY 10119-0098
Owner/Operator Telephone:	Not reported
Owner/Operator Telephone Ext:	Not reported
Owner/Operator Fax:	Not reported
Owner/Operator Email:	Not reported

Owner/Operator Indicator:	Owner
Owner/Operator Name:	CITY UNIVERSITY OF NEW YORK
Legal Status:	Municipal
Date Became Current:	19460101
Date Ended Current:	Not reported
Owner/Operator Address:	535 E 80TH ST
Owner/Operator City,State,Zip:	NEW YORK, NY 10021
Owner/Operator Telephone:	212-794-5571
Owner/Operator Telephone Ext:	Not reported
Owner/Operator Fax:	Not reported
Owner/Operator Email:	Not reported

Owner/Operator Indicator:	Operator
Owner/Operator Name:	NYC COLLEGE OF TECHNOLOGY
Legal Status:	State
Date Became Current:	19460101
Date Ended Current:	Not reported
Owner/Operator Address:	Not reported
Owner/Operator City,State,Zip:	Not reported
Owner/Operator Telephone:	Not reported

CUNY COLLEGE OF TECHNOLOGY (Continued) **1000136828**

Owner/Operator Telephone Ext: Not reported
Owner/Operator Fax: Not reported
Owner/Operator Email: Not reported

Owner/Operator Indicator: Owner
Owner/Operator Name: CITY UNIVERSITY OF NEW YORK
Legal Status: Municipal
Date Became Current: 19460101
Date Ended Current: Not reported
Owner/Operator Address: 535 E 80TH ST
Owner/Operator City,State,Zip: NEW YORK, NY 10021
Owner/Operator Telephone: 212-794-5571
Owner/Operator Telephone Ext: Not reported
Owner/Operator Fax: Not reported
Owner/Operator Email: Not reported

Owner/Operator Indicator: Operator
Owner/Operator Name: NYC COLLEGE OF TECHNOLOGY
Legal Status: State
Date Became Current: 19460101
Date Ended Current: Not reported
Owner/Operator Address: Not reported
Owner/Operator City,State,Zip: Not reported
Owner/Operator Telephone: Not reported
Owner/Operator Telephone Ext: Not reported
Owner/Operator Fax: Not reported
Owner/Operator Email: Not reported

Owner/Operator Indicator: Operator
Owner/Operator Name: DORMITORY AUTH STATE OF NEW YORK
Legal Status: State
Date Became Current: 19880304
Date Ended Current: Not reported
Owner/Operator Address: Not reported
Owner/Operator City,State,Zip: Not reported
Owner/Operator Telephone: 518-257-3481
Owner/Operator Telephone Ext: Not reported
Owner/Operator Fax: Not reported
Owner/Operator Email: Not reported

Owner/Operator Indicator: Owner
Owner/Operator Name: CITY UNIVERSITY OF NEW YORK (CUNY)
Legal Status: Municipal
Date Became Current: 19640701
Date Ended Current: Not reported
Owner/Operator Address: 535 EAST 80TH ST
Owner/Operator City,State,Zip: NEW YORK, NY 10021
Owner/Operator Telephone: Not reported
Owner/Operator Telephone Ext: Not reported
Owner/Operator Fax: Not reported
Owner/Operator Email: Not reported

Owner/Operator Indicator: Operator
Owner/Operator Name: NYC COLLEGE OF TECHNOLOGY
Legal Status: Municipal
Date Became Current: 19470201
Date Ended Current: Not reported

CUNY COLLEGE OF TECHNOLOGY (Continued) **1000136828**

Owner/Operator Address: Not reported
Owner/Operator City,State,Zip: Not reported
Owner/Operator Telephone: Not reported
Owner/Operator Telephone Ext: Not reported
Owner/Operator Fax: Not reported
Owner/Operator Email: Not reported

Owner/Operator Indicator: Operator
Owner/Operator Name: THE CITY UNIVERSITY OF NEW YORK
Legal Status: Municipal
Date Became Current: 19460701
Date Ended Current: Not reported
Owner/Operator Address: Not reported
Owner/Operator City,State,Zip: Not reported
Owner/Operator Telephone: Not reported
Owner/Operator Telephone Ext: Not reported
Owner/Operator Fax: Not reported
Owner/Operator Email: Not reported

Owner/Operator Indicator: Operator
Owner/Operator Name: DORMITORY AUTH STATE OF NEW YORK
Legal Status: State
Date Became Current: 19880304
Date Ended Current: Not reported
Owner/Operator Address: Not reported
Owner/Operator City,State,Zip: Not reported
Owner/Operator Telephone: 518-257-3481
Owner/Operator Telephone Ext: Not reported
Owner/Operator Fax: Not reported
Owner/Operator Email: Not reported

Owner/Operator Indicator: Owner
Owner/Operator Name: DORMITORY AUTH STATE OF NEW YORK
Legal Status: State
Date Became Current: 19880304
Date Ended Current: Not reported
Owner/Operator Address: 515 BROADWAY
Owner/Operator City,State,Zip: ALBANY, NY 12207-2964
Owner/Operator Telephone: 518-257-3481
Owner/Operator Telephone Ext: Not reported
Owner/Operator Fax: Not reported
Owner/Operator Email: Not reported

Historic Generators:
Receive Date: 20060803
Handler Name: NYC COLLEGE OF TECHNOLOGY
Federal Waste Generator Description: Small Quantity Generator
State District Owner: Not reported
Large Quantity Handler of Universal Waste: No
Recognized Trader Importer: No
Recognized Trader Exporter: No
Spent Lead Acid Battery Importer: No
Spent Lead Acid Battery Exporter: No
Current Record: No
Non Storage Recycler Activity: Not reported
Electronic Manifest Broker: Not reported

CUNY COLLEGE OF TECHNOLOGY (Continued) **1000136828**

Receive Date: 20070903
Handler Name: NEW YORK CITY COLLEGE OF TECHNOLOGY
Federal Waste Generator Description: Small Quantity Generator
State District Owner: Ny
Large Quantity Handler of Universal Waste: No
Recognized Trader Importer: No
Recognized Trader Exporter: No
Spent Lead Acid Battery Importer: No
Spent Lead Acid Battery Exporter: No
Current Record: No
Non Storage Recycler Activity: Not reported
Electronic Manifest Broker: Not reported

Receive Date: 20120106
Handler Name: NYC COLLEGE OF TECHNOLOGY
Federal Waste Generator Description: Not a generator, verified
State District Owner: Ny
Large Quantity Handler of Universal Waste: No
Recognized Trader Importer: No
Recognized Trader Exporter: No
Spent Lead Acid Battery Importer: No
Spent Lead Acid Battery Exporter: No
Current Record: No
Non Storage Recycler Activity: Not reported
Electronic Manifest Broker: Not reported

Receive Date: 19880404
Handler Name: NEW YORK CITY TECHNICAL COLLEGE
Federal Waste Generator Description: Large Quantity Generator
State District Owner: Ny
Large Quantity Handler of Universal Waste: No
Recognized Trader Importer: No
Recognized Trader Exporter: No
Spent Lead Acid Battery Importer: No
Spent Lead Acid Battery Exporter: No
Current Record: No
Non Storage Recycler Activity: Not reported
Electronic Manifest Broker: Not reported

Receive Date: 20070904
Handler Name: NEW YORK CITY COLLEGE OF TECHNOLOGY
Federal Waste Generator Description: Very Small Quantity Generator (formerly Conditionally-Exempt Small Quantity Generator
State District Owner: Ny
Large Quantity Handler of Universal Waste: No
Recognized Trader Importer: No
Recognized Trader Exporter: No
Spent Lead Acid Battery Importer: No
Spent Lead Acid Battery Exporter: No
Current Record: No
Non Storage Recycler Activity: Not reported
Electronic Manifest Broker: Not reported

Receive Date: 20121129
Handler Name: CUNY COLLEGE OF TECHNOLOGY
Federal Waste Generator Description: Very Small Quantity Generator (formerly Conditionally-Exempt Small Quantity Generator

CUNY COLLEGE OF TECHNOLOGY (Continued) **1000136828**

State District Owner: Ny
Large Quantity Handler of Universal Waste: No
Recognized Trader Importer: No
Recognized Trader Exporter: No
Spent Lead Acid Battery Importer: No
Spent Lead Acid Battery Exporter: No
Current Record: Yes
Non Storage Recycler Activity: Not reported
Electronic Manifest Broker: Not reported

Receive Date: 20060804
Handler Name: NYC COLLEGE OF TECHNOLOGY
Federal Waste Generator Description: Small Quantity Generator
State District Owner: Not reported
Large Quantity Handler of Universal Waste: No
Recognized Trader Importer: No
Recognized Trader Exporter: No
Spent Lead Acid Battery Importer: No
Spent Lead Acid Battery Exporter: No
Current Record: No
Non Storage Recycler Activity: Not reported
Electronic Manifest Broker: Not reported

Receive Date: 20100527
Handler Name: NYC COLLEGE OF TECHNOLOGY
Federal Waste Generator Description: Small Quantity Generator
State District Owner: Ny
Large Quantity Handler of Universal Waste: No
Recognized Trader Importer: No
Recognized Trader Exporter: No
Spent Lead Acid Battery Importer: No
Spent Lead Acid Battery Exporter: No
Current Record: No
Non Storage Recycler Activity: Not reported
Electronic Manifest Broker: Not reported

Receive Date: 20120928
Handler Name: CUNY COLLEGE OF TECHNOLOGY
Federal Waste Generator Description: Small Quantity Generator
State District Owner: Ny
Large Quantity Handler of Universal Waste: No
Recognized Trader Importer: No
Recognized Trader Exporter: No
Spent Lead Acid Battery Importer: No
Spent Lead Acid Battery Exporter: No
Current Record: No
Non Storage Recycler Activity: Not reported
Electronic Manifest Broker: Not reported

Receive Date: 19990714
Handler Name: NEW YORK CITY TECHNICAL COLLEGE
Federal Waste Generator Description: Small Quantity Generator
State District Owner: Ny
Large Quantity Handler of Universal Waste: No
Recognized Trader Importer: No
Recognized Trader Exporter: No
Spent Lead Acid Battery Importer: No

CUNY COLLEGE OF TECHNOLOGY (Continued) **1000136828**

Spent Lead Acid Battery Exporter: No
Current Record: No
Non Storage Recycler Activity: Not reported
Electronic Manifest Broker: Not reported

List of NAICS Codes and Descriptions:
NAICS Code: 61131
NAICS Description: Colleges, Universities, And Professional Schools

NAICS Code: 61151
NAICS Description: Technical And Trade Schools

Facility Has Received Notices of Violations:
Violations: No Violations Found

Evaluation Action Summary:
Evaluations: No Evaluations Found

ICIS:
Enforcement Action ID: 02-2008-0828
FRS ID: 110046533809
Action Name: NEW YORK CITY COLLEGE OF TECHNOLOGY CUNY
Facility Name: CUNY COLLEGE OF TECHNOLOGY
Facility Address: 300 JAY ST
BROOKLYN, NY 11201
Enforcement Action Type: RCRA 3008A AO For Comp And/Or Penalty
Facility County: KINGS
Program System Acronym: RCRAINFO
Enforcement Action Forum Desc: Administrative - Formal
EA Type Code: 3008A
Facility SIC Code: Not reported
Federal Facility ID: Not reported
Latitude in Decimal Degrees: 40.69528
Longitude in Decimal Degrees: -73.98716
Permit Type Desc: Not reported
Program System Acronym: NYD174685479
Facility NAICS Code: Not reported
Tribal Land Code: Not reported

Facility Name: CUNY COLLEGE OF TECHNOLOGY
Address: 300 JAY ST
Tribal Indicator: N
Fed Facility: No
NAIC Code: Not reported
SIC Code: Not reported

Facility Name: CUNY COLLEGE OF TECHNOLOGY
Address: 300 JAY ST
Tribal Indicator: N
Fed Facility: No
NAIC Code: Not reported
SIC Code: Not reported

CUNY COLLEGE OF TECHNOLOGY (Continued) **1000136828**

Facility Name:	CUNY COLLEGE OF TECHNOLOGY
Address:	300 JAY ST
Tribal Indicator:	N
Fed Facility:	No
NAIC Code:	Not reported
SIC Code:	Not reported

E MANIFEST:

Manifest Tracking Number:	012216919FLE
Last Updated Date:	20181113
Shipped Date:	20181026
Received Date:	20181030
Manifest Status:	Signed
Submission Type:	DataImage5Copy
Origin Type:	Service
Generator EPA ID:	NYD174685479
Generator Name:	New York City College Of Technology
Generator Location Street Number:	Not reported
Generator Location Street 1:	300 JAY STREET
Generator Location Street 2:	Not reported
Generator Location City:	BROOKLYN
Generator Location State:	NY
Generator Location Zip:	11201
Generator Mail Street Number:	Not reported
Generator Mail Street 1:	300 Jay Street
Generator Mail Street 2:	Not reported
Generator Mail City:	Brooklyn
Generator Mail Zip:	11201
Generator Mail State:	NY
Generator Contact Company Name:	Not reported
Designated Facility EPA ID:	NYD077444263
Designated Facility Name:	Triumvirate Environmental (Nyc), Llc
Designated Facility Mail Street Number:	Not reported
Designated Facility Mail Street 1:	Not reported
Designated Facility Mail Street 2:	42-14 19th Avenue
Designated Facility Mail City:	Astoria
Designated Facility Mail Zip:	11105
Designated Facility Mail State:	NY
Designated Facility Location Street Number:	Not reported
Designated Facility Location Street 1:	42-14 19th Avenue
Designated Facility Location Street 2:	Not reported
Designated Facility Location City:	Astoria
Designated Facility Location Zip:	11105
Designated Facility Location State:	NY
Designated Facility Contact Company Name:	Not reported
Manifest Residue Indicator:	N
Rejection Indicator:	N

Manifest Tracking Number:	013204310FLE
Last Updated Date:	20190917
Shipped Date:	20190816
Received Date:	20190826
Manifest Status:	Signed
Submission Type:	DataImage5Copy
Origin Type:	Service
Generator EPA ID:	NYD174685479
Generator Name:	Cuny College Of Technology

CUNY COLLEGE OF TECHNOLOGY (Continued) **1000136828**

Generator Location Street Number:	Not reported
Generator Location Street 1:	300 JAY ST
Generator Location Street 2:	Not reported
Generator Location City:	BROOKLYN
Generator Location State:	NY
Generator Location Zip:	11201
Generator Mail Street Number:	Not reported
Generator Mail Street 1:	300 JAY ST
Generator Mail Street 2:	Not reported
Generator Mail City:	BROOKLYN
Generator Mail Zip:	11201
Generator Mail State:	NY
Generator Contact Company Name:	Not reported
Designated Facility EPA ID:	OHD048415665
Designated Facility Name:	Ross Incineration Services Inc
Designated Facility Mail Street Number:	Not reported
Designated Facility Mail Street 1:	Not reported
Designated Facility Mail Street 2:	36790 GILES RD
Designated Facility Mail City:	GRAFTON
Designated Facility Mail Zip:	44044
Designated Facility Mail State:	OH
Designated Facility Location Street Number:	Not reported
Designated Facility Location Street 1:	36790 GILES RD
Designated Facility Location Street 2:	Not reported
Designated Facility Location City:	GRAFTON
Designated Facility Location Zip:	44044
Designated Facility Location State:	OH
Designated Facility Contact Company Name:	Not reported
Manifest Residue Indicator:	N
Rejection Indicator:	N

Manifest Tracking Number:	013204630FLE
Last Updated Date:	20191015
Shipped Date:	20190917
Received Date:	20190923
Manifest Status:	Signed
Submission Type:	DataImage5Copy
Origin Type:	Service
Generator EPA ID:	NYD174685479
Generator Name:	New York City College Of Technology
Generator Location Street Number:	Not reported
Generator Location Street 1:	300 JAY STREET
Generator Location Street 2:	Not reported
Generator Location City:	BROOKLYN
Generator Location State:	NY
Generator Location Zip:	11201
Generator Mail Street Number:	Not reported
Generator Mail Street 1:	300 Jay Street
Generator Mail Street 2:	Not reported
Generator Mail City:	Brooklyn
Generator Mail Zip:	11201
Generator Mail State:	NY
Generator Contact Company Name:	Not reported
Designated Facility EPA ID:	NYD077444263
Designated Facility Name:	Triumvirate Environmental (Nyc), Llc
Designated Facility Mail Street Number:	Not reported
Designated Facility Mail Street 1:	Not reported

CUNY COLLEGE OF TECHNOLOGY (Continued) **1000136828**

Designated Facility Mail Street 2:	42-14 19th Avenue
Designated Facility Mail City:	Astoria
Designated Facility Mail Zip:	11105
Designated Facility Mail State:	NY
Designated Facility Location Street Number:	Not reported
Designated Facility Location Street 1:	42-14 19th Avenue
Designated Facility Location Street 2:	Not reported
Designated Facility Location City:	Astoria
Designated Facility Location Zip:	11105
Designated Facility Location State:	NY
Designated Facility Contact Company Name:	Not reported
Manifest Residue Indicator:	N
Rejection Indicator:	N

Manifest Tracking Number:	012220550FLE
Last Updated Date:	20181129
Shipped Date:	20181113
Received Date:	20181115
Manifest Status:	Signed
Submission Type:	DataImage5Copy
Origin Type:	Service
Generator EPA ID:	NYD174685479
Generator Name:	New York City College Of Technology
Generator Location Street Number:	Not reported
Generator Location Street 1:	300 JAY STREET
Generator Location Street 2:	Not reported
Generator Location City:	BROOKLYN
Generator Location State:	NY
Generator Location Zip:	11201
Generator Mail Street Number:	Not reported
Generator Mail Street 1:	300 Jay Street
Generator Mail Street 2:	Not reported
Generator Mail City:	Brooklyn
Generator Mail Zip:	11201
Generator Mail State:	NY
Generator Contact Company Name:	Not reported
Designated Facility EPA ID:	NYD077444263
Designated Facility Name:	Triumvirate Environmental (Nyc), Llc
Designated Facility Mail Street Number:	Not reported
Designated Facility Mail Street 1:	Not reported
Designated Facility Mail Street 2:	42-14 19th Avenue
Designated Facility Mail City:	Astoria
Designated Facility Mail Zip:	11105
Designated Facility Mail State:	NY
Designated Facility Location Street Number:	Not reported
Designated Facility Location Street 1:	42-14 19th Avenue
Designated Facility Location Street 2:	Not reported
Designated Facility Location City:	Astoria
Designated Facility Location Zip:	11105
Designated Facility Location State:	NY
Designated Facility Contact Company Name:	Not reported
Manifest Residue Indicator:	N
Rejection Indicator:	N

Manifest Tracking Number:	012162744FLE
Last Updated Date:	20190207
Shipped Date:	20190109

CUNY COLLEGE OF TECHNOLOGY (Continued) **1000136828**

Received Date:	20190120
Manifest Status:	Signed
Submission Type:	DataImage5Copy
Origin Type:	Service
Generator EPA ID:	NYD174685479
Generator Name:	Cuny College Of Technology
Generator Location Street Number:	Not reported
Generator Location Street 1:	300 JAY ST
Generator Location Street 2:	Not reported
Generator Location City:	BROOKLYN
Generator Location State:	NY
Generator Location Zip:	11201
Generator Mail Street Number:	Not reported
Generator Mail Street 1:	300 JAY ST
Generator Mail Street 2:	Not reported
Generator Mail City:	BROOKLYN
Generator Mail Zip:	11201
Generator Mail State:	NY
Generator Contact Company Name:	Not reported
Designated Facility EPA ID:	OHD048415665
Designated Facility Name:	Ross Incineration Services Inc
Designated Facility Mail Street Number:	Not reported
Designated Facility Mail Street 1:	Not reported
Designated Facility Mail Street 2:	36790 GILES RD
Designated Facility Mail City:	GRAFTON
Designated Facility Mail Zip:	44044-9586
Designated Facility Mail State:	OH
Designated Facility Location Street Number:	Not reported
Designated Facility Location Street 1:	36790 GILES RD
Designated Facility Location Street 2:	Not reported
Designated Facility Location City:	GRAFTON
Designated Facility Location Zip:	44044
Designated Facility Location State:	OH
Designated Facility Contact Company Name:	Not reported
Manifest Residue Indicator:	N
Rejection Indicator:	N

Manifest Tracking Number:	003540910GBF
Last Updated Date:	20220624
Shipped Date:	20200727
Received Date:	20200727
Manifest Status:	Corrected
Submission Type:	DataImage5Copy
Origin Type:	Service
Generator EPA ID:	NYD174685479
Generator Name:	Cuny College Of Technology
Generator Location Street Number:	300
Generator Location Street 1:	300 JAY ST
Generator Location Street 2:	Not reported
Generator Location City:	BROOKLYN
Generator Location State:	NY
Generator Location Zip:	11201
Generator Mail Street Number:	300
Generator Mail Street 1:	JAY ST
Generator Mail Street 2:	Not reported
Generator Mail City:	BROOKLYN
Generator Mail Zip:	11201

CUNY COLLEGE OF TECHNOLOGY (Continued) **1000136828**

Generator Mail State:	NY
Generator Contact Company Name:	Not reported
Designated Facility EPA ID:	NJD002200046
Designated Facility Name:	Not reported
Designated Facility Mail Street Number:	Not reported
Designated Facility Mail Street 1:	Not reported
Designated Facility Mail Street 2:	217 SOUTH FIRST STREET
Designated Facility Mail City:	ELIZABETH
Designated Facility Mail Zip:	07206
Designated Facility Mail State:	NJ
Designated Facility Location Street Number:	Not reported
Designated Facility Location Street 1:	217 SOUTH FIRST STREET
Designated Facility Location Street 2:	Not reported
Designated Facility Location City:	ELIZABETH
Designated Facility Location Zip:	07206
Designated Facility Location State:	NJ
Designated Facility Contact Company Name:	Cycle Chem, Inc.
Manifest Residue Indicator:	N
Rejection Indicator:	N

Manifest Tracking Number:	002373361VES
Last Updated Date:	20240521
Shipped Date:	20240516
Received Date:	20240516
Manifest Status:	Signed
Submission Type:	DataImage5Copy
Origin Type:	Service
Generator EPA ID:	CESQG
Generator Name:	Cuny-Nycct-Namm Hall
Generator Location Street Number:	Not reported
Generator Location Street 1:	300 JAY STREET
Generator Location Street 2:	Not reported
Generator Location City:	DOWNTOWN BROOKLYN
Generator Location State:	NY
Generator Location Zip:	11201
Generator Mail Street Number:	Not reported
Generator Mail Street 1:	930 WILLOWBROOK ROAD BLDG 13K
Generator Mail Street 2:	Not reported
Generator Mail City:	STATEN ISLAND
Generator Mail Zip:	11201
Generator Mail State:	NY
Generator Contact Company Name:	Not reported
Designated Facility EPA ID:	NJD980536593
Designated Facility Name:	Not reported
Designated Facility Mail Street Number:	1
Designated Facility Mail Street 1:	1 EDEN LANE
Designated Facility Mail Street 2:	L.L.C.
Designated Facility Mail City:	FLANDERS
Designated Facility Mail Zip:	07836
Designated Facility Mail State:	NJ
Designated Facility Location Street Number:	1
Designated Facility Location Street 1:	L.L.C.
Designated Facility Location Street 2:	1 EDEN LANE
Designated Facility Location City:	FLANDERS
Designated Facility Location Zip:	07836
Designated Facility Location State:	NJ
Designated Facility Contact Company Name:	Veolia Es Technical Solutions

CUNY COLLEGE OF TECHNOLOGY (Continued) **1000136828**

Manifest Residue Indicator:	N
Rejection Indicator:	N
Manifest Tracking Number:	013318910FLE
Last Updated Date:	20191126
Shipped Date:	20191031
Received Date:	20191104
Manifest Status:	Signed
Submission Type:	DataImage5Copy
Origin Type:	Service
Generator EPA ID:	NYD174685479
Generator Name:	New York City College Of Technology
Generator Location Street Number:	Not reported
Generator Location Street 1:	300 JAY STREET
Generator Location Street 2:	Not reported
Generator Location City:	BROOKLYN
Generator Location State:	NY
Generator Location Zip:	11201
Generator Mail Street Number:	Not reported
Generator Mail Street 1:	300 Jay Street
Generator Mail Street 2:	Not reported
Generator Mail City:	Brooklyn
Generator Mail Zip:	11201
Generator Mail State:	NY
Generator Contact Company Name:	Not reported
Designated Facility EPA ID:	NYD077444263
Designated Facility Name:	Triumvirate Environmental (Nyc), Llc
Designated Facility Mail Street Number:	Not reported
Designated Facility Mail Street 1:	Not reported
Designated Facility Mail Street 2:	42-14 19th Avenue
Designated Facility Mail City:	Astoria
Designated Facility Mail Zip:	11105
Designated Facility Mail State:	NY
Designated Facility Location Street Number:	Not reported
Designated Facility Location Street 1:	42-14 19th Avenue
Designated Facility Location Street 2:	Not reported
Designated Facility Location City:	Astoria
Designated Facility Location Zip:	11105
Designated Facility Location State:	NY
Designated Facility Contact Company Name:	Not reported
Manifest Residue Indicator:	N
Rejection Indicator:	N
Manifest Tracking Number:	013319062FLE
Last Updated Date:	20191126
Shipped Date:	20191111
Received Date:	20191112
Manifest Status:	Signed
Submission Type:	DataImage5Copy
Origin Type:	Service
Generator EPA ID:	NYD174685479
Generator Name:	New York City College Of Technology
Generator Location Street Number:	Not reported
Generator Location Street 1:	300 JAY STREET
Generator Location Street 2:	Not reported
Generator Location City:	BROOKLYN
Generator Location State:	NY

CUNY COLLEGE OF TECHNOLOGY (Continued) **1000136828**

Generator Location Zip:	11201
Generator Mail Street Number:	Not reported
Generator Mail Street 1:	300 Jay Street
Generator Mail Street 2:	Not reported
Generator Mail City:	Brooklyn
Generator Mail Zip:	11201
Generator Mail State:	NY
Generator Contact Company Name:	Not reported
Designated Facility EPA ID:	NYD077444263
Designated Facility Name:	Triumvirate Environmental (Nyc), Llc
Designated Facility Mail Street Number:	Not reported
Designated Facility Mail Street 1:	Not reported
Designated Facility Mail Street 2:	42-14 19th Avenue
Designated Facility Mail City:	Astoria
Designated Facility Mail Zip:	11105
Designated Facility Mail State:	NY
Designated Facility Location Street Number:	Not reported
Designated Facility Location Street 1:	42-14 19th Avenue
Designated Facility Location Street 2:	Not reported
Designated Facility Location City:	Astoria
Designated Facility Location Zip:	11105
Designated Facility Location State:	NY
Designated Facility Contact Company Name:	Not reported
Manifest Residue Indicator:	N
Rejection Indicator:	N

Manifest Tracking Number:	024037851JJK
Last Updated Date:	20231009
Shipped Date:	20230919
Received Date:	20230927
Manifest Status:	Signed
Submission Type:	DataImage5Copy
Origin Type:	Service
Generator EPA ID:	NYR000227348
Generator Name:	Dormatory Authority State Of New York-C/O-Cuny Nyctt-Namm Hall
Generator Location Street Number:	Not reported
Generator Location Street 1:	300 JAY ST.
Generator Location Street 2:	Not reported
Generator Location City:	BROOKLYN
Generator Location State:	NY
Generator Location Zip:	11201
Generator Mail Street Number:	Not reported
Generator Mail Street 1:	930 Willowbrook Rd., Bldg. #13K
Generator Mail Street 2:	Not reported
Generator Mail City:	Staten Island
Generator Mail Zip:	10314
Generator Mail State:	NY
Generator Contact Company Name:	Not reported
Designated Facility EPA ID:	NJD991291105
Designated Facility Name:	Clean Earth Of North Jersey
Designated Facility Mail Street Number:	105
Designated Facility Mail Street 1:	Not reported
Designated Facility Mail Street 2:	JACOBUS AVE
Designated Facility Mail City:	KEARNY
Designated Facility Mail Zip:	07032
Designated Facility Mail State:	NJ
Designated Facility Location Street Number:	105

CUNY COLLEGE OF TECHNOLOGY (Continued) **1000136828**

Designated Facility Location Street 1:	JACOBUS AVE
Designated Facility Location Street 2:	Not reported
Designated Facility Location City:	KEARNY
Designated Facility Location Zip:	07032
Designated Facility Location State:	NJ
Designated Facility Contact Company Name:	Not reported
Manifest Residue Indicator:	N
Rejection Indicator:	N

Manifest Tracking Number:	012621837FLE
Last Updated Date:	20190711
Shipped Date:	20190430
Received Date:	20190508
Manifest Status:	Signed
Submission Type:	DataImage5Copy
Origin Type:	Service
Generator EPA ID:	NYD174685479
Generator Name:	Cuny College Of Technology
Generator Location Street Number:	Not reported
Generator Location Street 1:	300 JAY ST
Generator Location Street 2:	Not reported
Generator Location City:	BROOKLYN
Generator Location State:	NY
Generator Location Zip:	11201
Generator Mail Street Number:	Not reported
Generator Mail Street 1:	300 JAY ST
Generator Mail Street 2:	Not reported
Generator Mail City:	BROOKLYN
Generator Mail Zip:	11201
Generator Mail State:	NY
Generator Contact Company Name:	Not reported
Designated Facility EPA ID:	OHD048415665
Designated Facility Name:	Ross Incineration Services Inc
Designated Facility Mail Street Number:	Not reported
Designated Facility Mail Street 1:	Not reported
Designated Facility Mail Street 2:	36790 GILES RD
Designated Facility Mail City:	GRAFTON
Designated Facility Mail Zip:	44044
Designated Facility Mail State:	OH
Designated Facility Location Street Number:	Not reported
Designated Facility Location Street 1:	36790 GILES RD
Designated Facility Location Street 2:	Not reported
Designated Facility Location City:	GRAFTON
Designated Facility Location Zip:	44044
Designated Facility Location State:	OH
Designated Facility Contact Company Name:	Not reported
Manifest Residue Indicator:	N
Rejection Indicator:	N

Transporter:

Manifest Tracking Number:	012163729FLE
Transporter Line Number:	1
Transporter EPA ID:	MAC300016672
Transporter Name:	Triumvirate Environmental, Inc.

Waste Line:

CUNY COLLEGE OF TECHNOLOGY (Continued) **1000136828**

Manifest Tracking Number:	012163729FLE
Waste Line Number:	1
U.S. DOT Hazardous Indicator:	Y
U.S. DOT ID Number:	UN3082
U.S. DOT Description:	Un3082, Environmentally Hazardous Substances, Liquid, N.O.S. 9, Iii
Non-Hazardous Waste Description:	Not reported
Number of Containers:	1
Container Type Code:	DF
Container Type Description:	Fiberboard or plastic drums, barrels, kegs
Waste Quantity:	10
Quantity Unit of Measure Code:	P
Quantity Unit of Measure Description:	Pounds
Waste Quantity, in Tons:	0.005
Acute Waste Quantity, in Tons:	0
Non-Acute Waste Quantity, in Tons:	0.005
Waste Quantity, in Kilograms:	4.53515
Acute Waste Quantity, in Kilograms:	0
Non-Acute Waste Quantity, in Kilorgrams:	4.53515
Management Method Code:	H141
Management Method Description:	STORAGE, BULKING AND/OR TRANSFER OFF SITE
Waste Residue Indicator:	N
Quantity Discrepancy Indicator:	N
Waste Type Discrepancy Indicator:	N
Waste Density:	Not reported
Waste Density Unit of Measure Code:	Not reported
Waste Density Unit of Measure Description:	Not reported
Form Code:	Not reported
Form Code Description:	Not reported
Source Code:	Not reported
Source Code Description:	Not reported
Waste Minimization Code:	Not reported
Waste Minimization Code Description:	Not reported
Consent Number:	Not reported
EPA Waste Indicator:	N
Federal Waste Codes:	Not reported
Quantity Haz Kg:	0
Quantity Haz Tons:	0
Quantity Non Haz Kg:	4.53515
Quantity Non Haz Tons:	0.005
State Waste Codes:	NY-B

Manifest Tracking Number:	012163729FLE
Waste Line Number:	2
U.S. DOT Hazardous Indicator:	Y
U.S. DOT ID Number:	UN2699
U.S. DOT Description:	Un2699, Waste Trifluoroacetic Acid 8, I
Non-Hazardous Waste Description:	Not reported
Number of Containers:	1
Container Type Code:	DF
Container Type Description:	Fiberboard or plastic drums, barrels, kegs
Waste Quantity:	10
Quantity Unit of Measure Code:	P
Quantity Unit of Measure Description:	Pounds
Waste Quantity, in Tons:	0.005
Acute Waste Quantity, in Tons:	0
Non-Acute Waste Quantity, in Tons:	0.005
Waste Quantity, in Kilograms:	4.53515

CUNY COLLEGE OF TECHNOLOGY (Continued) **1000136828**

Acute Waste Quantity, in Kilograms:	0
Non-Acute Waste Quantity, in Kilorgrams:	4.53515
Management Method Code:	H141
Management Method Description:	STORAGE, BULKING AND/OR TRANSFER OFF SITE
Waste Residue Indicator:	N
Quantity Discrepancy Indicator:	N
Waste Type Discrepancy Indicator:	N
Waste Density:	Not reported
Waste Density Unit of Measure Code:	Not reported
Waste Density Unit of Measure Description:	Not reported
Form Code:	Not reported
Form Code Description:	Not reported
Source Code:	Not reported
Source Code Description:	Not reported
Waste Minimization Code:	Not reported
Waste Minimization Code Description:	Not reported
Consent Number:	Not reported
EPA Waste Indicator:	Y
Federal Waste Codes:	D002
Quantity Haz Kg:	4.53515
Quantity Haz Tons:	0.005
Quantity Non Haz Kg:	0
Quantity Non Haz Tons:	0
State Waste Codes:	NY-B

Manifest Tracking Number:	012163729FLE
Waste Line Number:	3
U.S. DOT Hazardous Indicator:	Y
U.S. DOT ID Number:	UN1294
U.S. DOT Description:	Un1294, Waste Toluene 3, Ii
Non-Hazardous Waste Description:	Not reported
Number of Containers:	1
Container Type Code:	DM
Container Type Description:	Metal drums, barrels, kegs
Waste Quantity:	10
Quantity Unit of Measure Code:	P
Quantity Unit of Measure Description:	Pounds
Waste Quantity, in Tons:	0.005
Acute Waste Quantity, in Tons:	0
Non-Acute Waste Quantity, in Tons:	0.005
Waste Quantity, in Kilograms:	4.53515
Acute Waste Quantity, in Kilograms:	0
Non-Acute Waste Quantity, in Kilorgrams:	4.53515
Management Method Code:	H141
Management Method Description:	STORAGE, BULKING AND/OR TRANSFER OFF SITE
Waste Residue Indicator:	N
Quantity Discrepancy Indicator:	N
Waste Type Discrepancy Indicator:	N
Waste Density:	Not reported
Waste Density Unit of Measure Code:	Not reported
Waste Density Unit of Measure Description:	Not reported
Form Code:	Not reported
Form Code Description:	Not reported
Source Code:	Not reported
Source Code Description:	Not reported
Waste Minimization Code:	Not reported
Waste Minimization Code Description:	Not reported

CUNY COLLEGE OF TECHNOLOGY (Continued) **1000136828**

Consent Number: Not reported
EPA Waste Indicator: Y
Federal Waste Codes: D001, U220
Quantity Haz Kg: 4.53515
Quantity Haz Tons: 0.005
Quantity Non Haz Kg: 0
Quantity Non Haz Tons: 0
State Waste Codes: NY-B

Manifest Tracking Number: 012163729FLE
Waste Line Number: 4
U.S. DOT Hazardous Indicator: Y
U.S. DOT ID Number: UN3267
U.S. DOT Description: Un3267, Waste Corrosive Liquid, Basic, Organic, N.O.S. 8, Ii
Non-Hazardous Waste Description: Not reported
Number of Containers: 1
Container Type Code: DF
Container Type Description: Fiberboard or plastic drums, barrels, kegs
Waste Quantity: 10
Quantity Unit of Measure Code: P
Quantity Unit of Measure Description: Pounds
Waste Quantity, in Tons: 0.005
Acute Waste Quantity, in Tons: 0
Non-Acute Waste Quantity, in Tons: 0.005
Waste Quantity, in Kilograms: 4.53515
Acute Waste Quantity, in Kilograms: 0
Non-Acute Waste Quantity, in Kilorgrams: 4.53515
Management Method Code: H141
Management Method Description: STORAGE, BULKING AND/OR TRANSFER OFF SITE
Waste Residue Indicator: N
Quantity Discrepancy Indicator: N
Waste Type Discrepancy Indicator: N
Waste Density: Not reported
Waste Density Unit of Measure Code: Not reported
Waste Density Unit of Measure Description: Not reported
Form Code: Not reported
Form Code Description: Not reported
Source Code: Not reported
Source Code Description: Not reported
Waste Minimization Code: Not reported
Waste Minimization Code Description: Not reported
Consent Number: Not reported
EPA Waste Indicator: Y
Federal Waste Codes: D002
Quantity Haz Kg: 4.53515
Quantity Haz Tons: 0.005
Quantity Non Haz Kg: 0
Quantity Non Haz Tons: 0
State Waste Codes: NY-T

Manifest Tracking Number: 012163729FLE
Waste Line Number: 5
U.S. DOT Hazardous Indicator: Y
U.S. DOT ID Number: UN1155
U.S. DOT Description: Un1155, Waste Ethyl Ether 3, I
Non-Hazardous Waste Description: Not reported
Number of Containers: 1

CUNY COLLEGE OF TECHNOLOGY (Continued) **1000136828**

Container Type Code:	DM
Container Type Description:	Metal drums, barrels, kegs
Waste Quantity:	10
Quantity Unit of Measure Code:	P
Quantity Unit of Measure Description:	Pounds
Waste Quantity, in Tons:	0.005
Acute Waste Quantity, in Tons:	0
Non-Acute Waste Quantity, in Tons:	0.005
Waste Quantity, in Kilograms:	4.53515
Acute Waste Quantity, in Kilograms:	0
Non-Acute Waste Quantity, in Kilorgrams:	4.53515
Management Method Code:	H141
Management Method Description:	STORAGE, BULKING AND/OR TRANSFER OFF SITE
Waste Residue Indicator:	N
Quantity Discrepancy Indicator:	N
Waste Type Discrepancy Indicator:	N
Waste Density:	Not reported
Waste Density Unit of Measure Code:	Not reported
Waste Density Unit of Measure Description:	Not reported
Form Code:	Not reported
Form Code Description:	Not reported
Source Code:	Not reported
Source Code Description:	Not reported
Waste Minimization Code:	Not reported
Waste Minimization Code Description:	Not reported
Consent Number:	Not reported
EPA Waste Indicator:	Y
Federal Waste Codes:	D001, U117
Quantity Haz Kg:	4.53515
Quantity Haz Tons:	0.005
Quantity Non Haz Kg:	0
Quantity Non Haz Tons:	0
State Waste Codes:	NY-B

Manifest Tracking Number:	012163729FLE
Waste Line Number:	6
U.S. DOT Hazardous Indicator:	Y
U.S. DOT ID Number:	UN2922
U.S. DOT Description:	Un2922, Waste Corrosive Liquids, Toxic, N.O.S. 8(6.1), Ii
Non-Hazardous Waste Description:	Not reported
Number of Containers:	1
Container Type Code:	DF
Container Type Description:	Fiberboard or plastic drums, barrels, kegs
Waste Quantity:	10
Quantity Unit of Measure Code:	P
Quantity Unit of Measure Description:	Pounds
Waste Quantity, in Tons:	0.005
Acute Waste Quantity, in Tons:	0
Non-Acute Waste Quantity, in Tons:	0.005
Waste Quantity, in Kilograms:	4.53515
Acute Waste Quantity, in Kilograms:	0
Non-Acute Waste Quantity, in Kilorgrams:	4.53515
Management Method Code:	H141
Management Method Description:	STORAGE, BULKING AND/OR TRANSFER OFF SITE
Waste Residue Indicator:	N
Quantity Discrepancy Indicator:	N
Waste Type Discrepancy Indicator:	N

CUNY COLLEGE OF TECHNOLOGY (Continued) **1000136828**

Waste Density:	Not reported
Waste Density Unit of Measure Code:	Not reported
Waste Density Unit of Measure Description:	Not reported
Form Code:	Not reported
Form Code Description:	Not reported
Source Code:	Not reported
Source Code Description:	Not reported
Waste Minimization Code:	Not reported
Waste Minimization Code Description:	Not reported
Consent Number:	Not reported
EPA Waste Indicator:	Y
Federal Waste Codes:	D002
Quantity Haz Kg:	4.53515
Quantity Haz Tons:	0.005
Quantity Non Haz Kg:	0
Quantity Non Haz Tons:	0
State Waste Codes:	NY-B
Manifest Tracking Number:	012163729FLE
Waste Line Number:	7
U.S. DOT Hazardous Indicator:	Y
U.S. DOT ID Number:	UN2811
U.S. DOT Description:	Un2811, Toxic Solids, Organic, N.O.S. 6.1, Ii
Non-Hazardous Waste Description:	Not reported
Number of Containers:	1
Container Type Code:	DF
Container Type Description:	Fiberboard or plastic drums, barrels, kegs
Waste Quantity:	10
Quantity Unit of Measure Code:	P
Quantity Unit of Measure Description:	Pounds
Waste Quantity, in Tons:	0.005
Acute Waste Quantity, in Tons:	0
Non-Acute Waste Quantity, in Tons:	0.005
Waste Quantity, in Kilograms:	4.53515
Acute Waste Quantity, in Kilograms:	0
Non-Acute Waste Quantity, in Kilorgrams:	4.53515
Management Method Code:	H141
Management Method Description:	STORAGE, BULKING AND/OR TRANSFER OFF SITE
Waste Residue Indicator:	N
Quantity Discrepancy Indicator:	N
Waste Type Discrepancy Indicator:	N
Waste Density:	Not reported
Waste Density Unit of Measure Code:	Not reported
Waste Density Unit of Measure Description:	Not reported
Form Code:	Not reported
Form Code Description:	Not reported
Source Code:	Not reported
Source Code Description:	Not reported
Waste Minimization Code:	Not reported
Waste Minimization Code Description:	Not reported
Consent Number:	Not reported
EPA Waste Indicator:	N
Federal Waste Codes:	Not reported
Quantity Haz Kg:	0
Quantity Haz Tons:	0
Quantity Non Haz Kg:	4.53515
Quantity Non Haz Tons:	0.005

CUNY COLLEGE OF TECHNOLOGY (Continued) **1000136828**

State Waste Codes: NY-B

Manifest Tracking Number: 012163729FLE
Waste Line Number: 8
U.S. DOT Hazardous Indicator: N
U.S. DOT ID Number: Not reported
U.S. DOT Description: Not reported
Non-Hazardous Waste Description: Non-Regulated Material
Number of Containers: 1
Container Type Code: DF
Container Type Description: Fiberboard or plastic drums, barrels, kegs
Waste Quantity: 10
Quantity Unit of Measure Code: P
Quantity Unit of Measure Description: Pounds
Waste Quantity, in Tons: 0.005
Acute Waste Quantity, in Tons: 0
Non-Acute Waste Quantity, in Tons: 0.005
Waste Quantity, in Kilograms: 4.53515
Acute Waste Quantity, in Kilograms: 0
Non-Acute Waste Quantity, in Kilorgrams: 4.53515
Management Method Code: H141
Management Method Description: STORAGE, BULKING AND/OR TRANSFER OFF SITE
Waste Residue Indicator: N
Quantity Discrepancy Indicator: N
Waste Type Discrepancy Indicator: N
Waste Density: Not reported
Waste Density Unit of Measure Code: Not reported
Waste Density Unit of Measure Description: Not reported
Form Code: Not reported
Form Code Description: Not reported
Source Code: Not reported
Source Code Description: Not reported
Waste Minimization Code: Not reported
Waste Minimization Code Description: Not reported
Consent Number: Not reported
EPA Waste Indicator: N
Federal Waste Codes: Not reported
Quantity Haz Kg: 0
Quantity Haz Tons: 0
Quantity Non Haz Kg: 4.53515
Quantity Non Haz Tons: 0.005
State Waste Codes: NY-T

Click this hyperlink while viewing on your computer to access
7 additional US EManifest: record(s) in the EDR Site Report.

NY MANIFEST:
EPA ID: NYD174685479
Country: USA
Name: Nyc Technical College
Address: 300 JAY ST
Address 2: Not reported
City,State,Zip: BROOKLYN, NY 11201
Zip 4: Not reported
Location Address 1: 300 JAY ST
Location Address 2: Not reported
Location City,State,Zip: BROOKLYN, NY 11201

CUNY COLLEGE OF TECHNOLOGY (Continued) **1000136828**

Location Zip 4: Not reported
Facility Status: Not reported
Total Tanks: Not reported
Code: BP

Mailing:
Mailing Name: Nyc Technical College
Mailing Contact: Sam Santiago
Mailing Address 1: 300 JAY ST - ENV COMPLIANCE DEPT
Mailing Address 2: Not reported
Mailing City,State,Zip: BROOKLYN, NY 11201
Mailing Zip 4: Not reported
Mailing Country: USA
Mailing Phone: 7182605858

Manifest Data:
Document ID: MDC0854966
Manifest Status: Not reported
Trans1 State ID: Not reported
Year: 2001
Trans2 State ID: 142646
Generator Ship Date: 12/05/2001
Trans1 Recv Date: 12/05/2001
Trans2 Recv Date: 12/07/2001
TSD Site Recv Date: 12/10/2001
Part A Recv Date: Not reported
Part B Recv Date: Not reported
Generator EPA ID: NYD174685479
Trans1 EPA ID: SCR000074591
Trans2 EPA ID: NJD071629976
TSDF ID 1: MDD980554653
TSDF ID 2: Not reported
Manifest Tracking Number: Not reported
Import Indicator: Not reported
Export Indicator: Not reported
Discr Quantity Indicator: Not reported
Discr Type Indicator: Not reported
Discr Residue Indicator: Not reported
Discr Partial Reject Indicator: Not reported
Discr Full Reject Indicator: Not reported
Manifest Ref Number: Not reported
Alt Facility RCRA ID: Not reported
Alt Facility Sign Date: Not reported
MGMT Method Type Code: Not reported
Waste Code 1: Ignitable Waste
Waste Code 2: Not reported
Waste Code 3: Not reported
Waste Code 4: Not reported
Waste Code 5: Not reported
Waste Code 6: Not reported
Quantity: 00150
Units: Pounds
Number of Containers: 001
Container Type: Metal drums, barrels, kegs
Handling Method: Burn
Specific Gravity: 01.00

CUNY COLLEGE OF TECHNOLOGY (Continued) **1000136828**

Document ID:	MDC0854983
Manifest Status:	Not reported
Trans1 State ID:	Not reported
Year:	2001
Trans2 State ID:	HWH117001
Generator Ship Date:	06/18/2001
Trans1 Recv Date:	06/18/2001
Trans2 Recv Date:	06/20/2001
TSD Site Recv Date:	06/21/2001
Part A Recv Date:	Not reported
Part B Recv Date:	Not reported
Generator EPA ID:	NYD174685479
Trans1 EPA ID:	SCR000074591
Trans2 EPA ID:	NJD054126164
TSDF ID 1:	MDD980554653
TSDF ID 2:	Not reported
Manifest Tracking Number:	Not reported
Import Indicator:	Not reported
Export Indicator:	Not reported
Discr Quantity Indicator:	Not reported
Discr Type Indicator:	Not reported
Discr Residue Indicator:	Not reported
Discr Partial Reject Indicator:	Not reported
Discr Full Reject Indicator:	Not reported
Manifest Ref Number:	Not reported
Alt Facility RCRA ID:	Not reported
Alt Facility Sign Date:	Not reported
MGMT Method Type Code:	Not reported
Waste Code 1:	Hydrofluoric Acid (C,T) (Or) Hydrogen Fluoride (C,T)
Waste Code 2:	Not reported
Waste Code 3:	Not reported
Waste Code 4:	Not reported
Waste Code 5:	Not reported
Waste Code 6:	Not reported
Quantity:	00005
Units:	Pounds
Number of Containers:	001
Container Type:	Fiberboard or plastic drums, barrels, kegs
Handling Method:	Treat
Specific Gravity:	01.00
Waste Code 7:	Mercury
Waste Code 8:	Not reported
Waste Code:	Not reported
Waste Code 10:	Not reported
Waste Code 11:	Not reported
Quantity:	00005
Units:	Pounds
Number of Containers:	001
Container Type:	Fiberboard or plastic drums, barrels, kegs
Handling Method:	Treat
Specific Gravity:	01.00
Waste Code 12:	Corrosive Waste
Waste Code 13:	Not reported
Waste Code 14:	Not reported
Waste Code 15:	Not reported
Waste Code 16:	Not reported
Quantity:	00005

CUNY COLLEGE OF TECHNOLOGY (Continued) **1000136828**

Units:	Pounds
Number of Containers:	001
Container Type:	Fiberboard or plastic drums, barrels, kegs
Handling Method:	Treat
Specific Gravity:	01.00
Waste Code 17:	Ignitable Waste
Waste Code 18:	Not reported
Waste Code 19:	Not reported
Waste Code 20:	Not reported
Waste Code 21:	Not reported
Quantity:	00050
Units:	Pounds
Number of Containers:	001
Container Type:	Fiberboard or plastic drums, barrels, kegs
Handling Method:	Treat
Specific Gravity:	01.00

Document ID:	MDC0854983
Manifest Status:	Not reported
Trans1 State ID:	Not reported
Year:	2001
Trans2 State ID:	HWH117001
Generator Ship Date:	06/18/2001
Trans1 Recv Date:	06/18/2001
Trans2 Recv Date:	06/20/2001
TSD Site Recv Date:	06/21/2001
Part A Recv Date:	Not reported
Part B Recv Date:	Not reported
Generator EPA ID:	NYD174685479
Trans1 EPA ID:	SCR000074591
Trans2 EPA ID:	NJD054126164
TSDF ID 1:	MDD980554653
TSDF ID 2:	Not reported
Manifest Tracking Number:	Not reported
Import Indicator:	Not reported
Export Indicator:	Not reported
Discr Quantity Indicator:	Not reported
Discr Type Indicator:	Not reported
Discr Residue Indicator:	Not reported
Discr Partial Reject Indicator:	Not reported
Discr Full Reject Indicator:	Not reported
Manifest Ref Number:	Not reported
Alt Facility RCRA ID:	Not reported
Alt Facility Sign Date:	Not reported
MGMT Method Type Code:	Not reported
Waste Code 1:	Ignitable Waste
Waste Code 2:	Not reported
Waste Code 3:	Not reported
Waste Code 4:	Not reported
Waste Code 5:	Not reported
Waste Code 6:	Not reported
Quantity:	00015
Units:	Pounds
Number of Containers:	001
Container Type:	Fiberboard or plastic drums, barrels, kegs
Handling Method:	Treat
Specific Gravity:	01.00

CUNY COLLEGE OF TECHNOLOGY (Continued) **1000136828**

Waste Code 7:	Arsenic
Waste Code 8:	Not reported
Waste Code:	Not reported
Waste Code 10:	Not reported
Waste Code 11:	Not reported
Quantity:	00200
Units:	Pounds
Number of Containers:	001
Container Type:	Fiberboard or plastic drums, barrels, kegs
Handling Method:	Treat
Specific Gravity:	01.00
Waste Code 12:	Ignitable Waste
Waste Code 13:	Not reported
Waste Code 14:	Not reported
Waste Code 15:	Not reported
Waste Code 16:	Not reported
Quantity:	00060
Units:	Pounds
Number of Containers:	001
Container Type:	Fiberboard or plastic drums, barrels, kegs
Handling Method:	Treat
Specific Gravity:	01.00
Waste Code 17:	Corrosive Waste
Waste Code 18:	Not reported
Waste Code 19:	Not reported
Waste Code 20:	Not reported
Waste Code 21:	Not reported
Quantity:	00050
Units:	Pounds
Number of Containers:	001
Container Type:	Fiberboard or plastic drums, barrels, kegs
Handling Method:	Treat
Specific Gravity:	01.00

Document ID:	MDC0854983
Manifest Status:	Not reported
Trans1 State ID:	Not reported
Year:	2001
Trans2 State ID:	HWH117001
Generator Ship Date:	06/18/2001
Trans1 Recv Date:	06/18/2001
Trans2 Recv Date:	06/20/2001
TSD Site Recv Date:	06/21/2001
Part A Recv Date:	Not reported
Part B Recv Date:	Not reported
Generator EPA ID:	NYD174685479
Trans1 EPA ID:	SCR000074591
Trans2 EPA ID:	NJD054126164
TSDF ID 1:	MDD980554653
TSDF ID 2:	Not reported
Manifest Tracking Number:	Not reported
Import Indicator:	Not reported
Export Indicator:	Not reported
Discr Quantity Indicator:	Not reported
Discr Type Indicator:	Not reported
Discr Residue Indicator:	Not reported
Discr Partial Reject Indicator:	Not reported

CUNY COLLEGE OF TECHNOLOGY (Continued) **1000136828**

Discr Full Reject Indicator:	Not reported
Manifest Ref Number:	Not reported
Alt Facility RCRA ID:	Not reported
Alt Facility Sign Date:	Not reported
MGMT Method Type Code:	Not reported
Waste Code 1:	Ignitable Waste
Waste Code 2:	Not reported
Waste Code 3:	Not reported
Waste Code 4:	Not reported
Waste Code 5:	Not reported
Waste Code 6:	Not reported
Quantity:	00020
Units:	Pounds
Number of Containers:	001
Container Type:	Fiberboard or plastic drums, barrels, kegs
Handling Method:	Treat
Specific Gravity:	01.00
Waste Code 7:	Ignitable Waste
Waste Code 8:	Not reported
Waste Code:	Not reported
Waste Code 10:	Not reported
Waste Code 11:	Not reported
Quantity:	00005
Units:	Pounds
Number of Containers:	001
Container Type:	Fiberboard or plastic drums, barrels, kegs
Handling Method:	Treat
Specific Gravity:	01.00
Waste Code 12:	Corrosive Waste
Waste Code 13:	Not reported
Waste Code 14:	Not reported
Waste Code 15:	Not reported
Waste Code 16:	Not reported
Quantity:	00005
Units:	Pounds
Number of Containers:	001
Container Type:	Fiberboard or plastic drums, barrels, kegs
Handling Method:	Treat
Specific Gravity:	01.00
Waste Code 17:	Ignitable Waste
Waste Code 18:	Not reported
Waste Code 19:	Not reported
Waste Code 20:	Not reported
Waste Code 21:	Not reported
Quantity:	00005
Units:	Pounds
Number of Containers:	001
Container Type:	Fiberboard or plastic drums, barrels, kegs
Handling Method:	Treat
Specific Gravity:	01.00
Document ID:	MDC0854983
Manifest Status:	Not reported
Trans1 State ID:	Not reported
Year:	2001
Trans2 State ID:	HWH117001
Generator Ship Date:	06/18/2001

CUNY COLLEGE OF TECHNOLOGY (Continued) **1000136828**

Trans1 Recv Date:	06/18/2001
Trans2 Recv Date:	06/20/2001
TSD Site Recv Date:	06/21/2001
Part A Recv Date:	Not reported
Part B Recv Date:	Not reported
Generator EPA ID:	NYD174685479
Trans1 EPA ID:	SCR000074591
Trans2 EPA ID:	NJD054126164
TSDF ID 1:	MDD980554653
TSDF ID 2:	Not reported
Manifest Tracking Number:	Not reported
Import Indicator:	Not reported
Export Indicator:	Not reported
Discr Quantity Indicator:	Not reported
Discr Type Indicator:	Not reported
Discr Residue Indicator:	Not reported
Discr Partial Reject Indicator:	Not reported
Discr Full Reject Indicator:	Not reported
Manifest Ref Number:	Not reported
Alt Facility RCRA ID:	Not reported
Alt Facility Sign Date:	Not reported
MGMT Method Type Code:	Not reported
Waste Code 1:	Ignitable Waste
Waste Code 2:	Not reported
Waste Code 3:	Not reported
Waste Code 4:	Not reported
Waste Code 5:	Not reported
Waste Code 6:	Not reported
Quantity:	00005
Units:	Pounds
Number of Containers:	001
Container Type:	Fiberboard or plastic drums, barrels, kegs
Handling Method:	Burn
Specific Gravity:	01.00
Waste Code 7:	Ignitable Waste
Waste Code 8:	Not reported
Waste Code:	Not reported
Waste Code 10:	Not reported
Waste Code 11:	Not reported
Quantity:	00015
Units:	Pounds
Number of Containers:	001
Container Type:	Fiberboard or plastic drums, barrels, kegs
Handling Method:	Treat
Specific Gravity:	01.00
Waste Code 12:	The Following Spent Nonhalogenated Solvents: Xylene, Acetone, Ethyl Acetate, Ethyl Benzene, Ethyl Ether, Methyl Isobutyl Ketone, N-Butyl Alcohol, Cyclohexanone, And Methanol; All Spent Solvent Mixtures/Blends Containing, Before Use, Only The Above Spent Nonhalogenated Solvents; And All Spent Solvent Mixtures/Blends Containing, Before Use, One Or More Of The Above Nonhalogenated Solvents, And A Total Of Ten Percent Or More (By Volume) Of One Or More Of Those Solvents Listed In F001, F002, F004, And F005; And Still Bottoms From The Recovery Of These Spent Solvents And Spent Solvent Mixtures.
Waste Code 13:	Not reported
Waste Code 14:	Not reported

CUNY COLLEGE OF TECHNOLOGY (Continued) **1000136828**

Waste Code 15:	Not reported
Waste Code 16:	Not reported
Quantity:	00015
Units:	Pounds
Number of Containers:	001
Container Type:	Fiberboard or plastic drums, barrels, kegs
Handling Method:	Burn
Specific Gravity:	01.00
Waste Code 17:	Corrosive Waste
Waste Code 18:	Not reported
Waste Code 19:	Not reported
Waste Code 20:	Not reported
Waste Code 21:	Not reported
Quantity:	00175
Units:	Pounds
Number of Containers:	001
Container Type:	Fiberboard or plastic drums, barrels, kegs
Handling Method:	Treat
Specific Gravity:	01.00

Document ID:	MDC0854983
Manifest Status:	Not reported
Trans1 State ID:	Not reported
Year:	2001
Trans2 State ID:	HWH117001
Generator Ship Date:	06/18/2001
Trans1 Recv Date:	06/18/2001
Trans2 Recv Date:	06/20/2001
TSD Site Recv Date:	06/21/2001
Part A Recv Date:	Not reported
Part B Recv Date:	Not reported
Generator EPA ID:	NYD174685479
Trans1 EPA ID:	SCR000074591
Trans2 EPA ID:	NJD054126164
TSDF ID 1:	MDD980554653
TSDF ID 2:	Not reported
Manifest Tracking Number:	Not reported
Import Indicator:	Not reported
Export Indicator:	Not reported
Discr Quantity Indicator:	Not reported
Discr Type Indicator:	Not reported
Discr Residue Indicator:	Not reported
Discr Partial Reject Indicator:	Not reported
Discr Full Reject Indicator:	Not reported
Manifest Ref Number:	Not reported
Alt Facility RCRA ID:	Not reported
Alt Facility Sign Date:	Not reported
MGMT Method Type Code:	Not reported
Waste Code 1:	Corrosive Waste
Waste Code 2:	Not reported
Waste Code 3:	Not reported
Waste Code 4:	Not reported
Waste Code 5:	Not reported
Waste Code 6:	Not reported
Quantity:	00150
Units:	Pounds
Number of Containers:	001

CUNY COLLEGE OF TECHNOLOGY (Continued) **1000136828**

Container Type:	Fiberboard or plastic drums, barrels, kegs
Handling Method:	Treat
Specific Gravity:	01.00
Waste Code 7:	Corrosive Waste
Waste Code 8:	Not reported
Waste Code:	Not reported
Waste Code 10:	Not reported
Waste Code 11:	Not reported
Quantity:	00200
Units:	Pounds
Number of Containers:	001
Container Type:	Fiberboard or plastic drums, barrels, kegs
Handling Method:	Treat
Specific Gravity:	01.00
Waste Code 12:	Ignitable Waste
Waste Code 13:	Not reported
Waste Code 14:	Not reported
Waste Code 15:	Not reported
Waste Code 16:	Not reported
Quantity:	00200
Units:	Pounds
Number of Containers:	001
Container Type:	Fiberboard or plastic drums, barrels, kegs
Handling Method:	Burn
Specific Gravity:	01.00
Waste Code 17:	Ignitable Waste
Waste Code 18:	Not reported
Waste Code 19:	Not reported
Waste Code 20:	Not reported
Waste Code 21:	Not reported
Quantity:	00175
Units:	Pounds
Number of Containers:	001
Container Type:	Fiberboard or plastic drums, barrels, kegs
Handling Method:	Treat
Specific Gravity:	01.00

Document ID:	MDC0854983
Manifest Status:	Not reported
Trans1 State ID:	Not reported
Year:	2001
Trans2 State ID:	HWH117001
Generator Ship Date:	06/18/2001
Trans1 Recv Date:	06/18/2001
Trans2 Recv Date:	06/20/2001
TSD Site Recv Date:	06/21/2001
Part A Recv Date:	Not reported
Part B Recv Date:	Not reported
Generator EPA ID:	NYD174685479
Trans1 EPA ID:	SCR000074591
Trans2 EPA ID:	NJD054126164
TSDF ID 1:	MDD980554653
TSDF ID 2:	Not reported
Manifest Tracking Number:	Not reported
Import Indicator:	Not reported
Export Indicator:	Not reported
Discr Quantity Indicator:	Not reported

CUNY COLLEGE OF TECHNOLOGY (Continued) **1000136828**

Discr Type Indicator:	Not reported
Discr Residue Indicator:	Not reported
Discr Partial Reject Indicator:	Not reported
Discr Full Reject Indicator:	Not reported
Manifest Ref Number:	Not reported
Alt Facility RCRA ID:	Not reported
Alt Facility Sign Date:	Not reported
MGMT Method Type Code:	Not reported
Waste Code 1:	Corrosive Waste
Waste Code 2:	Not reported
Waste Code 3:	Not reported
Waste Code 4:	Not reported
Waste Code 5:	Not reported
Waste Code 6:	Not reported
Quantity:	00060
Units:	Pounds
Number of Containers:	001
Container Type:	Fiberboard or plastic drums, barrels, kegs
Handling Method:	Treat
Specific Gravity:	01.00

Document ID:	NJA2782947
Manifest Status:	Not reported
Trans1 State ID:	NJDEP5016
Year:	1998
Trans2 State ID:	Not reported
Generator Ship Date:	06/02/1998
Trans1 Recv Date:	06/02/1998
Trans2 Recv Date:	Not reported
TSD Site Recv Date:	06/02/1998
Part A Recv Date:	Not reported
Part B Recv Date:	Not reported
Generator EPA ID:	NYD174685479
Trans1 EPA ID:	NJD080631369
Trans2 EPA ID:	Not reported
TSDF ID 1:	NJD980536593
TSDF ID 2:	Not reported
Manifest Tracking Number:	Not reported
Import Indicator:	Not reported
Export Indicator:	Not reported
Discr Quantity Indicator:	Not reported
Discr Type Indicator:	Not reported
Discr Residue Indicator:	Not reported
Discr Partial Reject Indicator:	Not reported
Discr Full Reject Indicator:	Not reported
Manifest Ref Number:	Not reported
Alt Facility RCRA ID:	Not reported
Alt Facility Sign Date:	Not reported
MGMT Method Type Code:	Not reported
Waste Code 1:	Corrosive Waste
Waste Code 2:	Not reported
Waste Code 3:	Not reported
Waste Code 4:	Not reported
Waste Code 5:	Not reported
Waste Code 6:	Not reported
Quantity:	00320
Units:	Pounds

CUNY COLLEGE OF TECHNOLOGY (Continued) **1000136828**

Number of Containers:	001
Container Type:	Fiberboard or plastic drums, barrels, kegs
Handling Method:	Treat
Specific Gravity:	01.00
Waste Code 7:	Corrosive Waste
Waste Code 8:	Not reported
Waste Code:	Not reported
Waste Code 10:	Not reported
Waste Code 11:	Not reported
Quantity:	00480
Units:	Pounds
Number of Containers:	002
Container Type:	Fiberboard or plastic drums, barrels, kegs
Handling Method:	Treat
Specific Gravity:	01.00
Waste Code 12:	Corrosive Waste
Waste Code 13:	Not reported
Waste Code 14:	Not reported
Waste Code 15:	Not reported
Waste Code 16:	Not reported
Quantity:	00960
Units:	Pounds
Number of Containers:	004
Container Type:	Metal drums, barrels, kegs
Handling Method:	Treat
Specific Gravity:	01.00
Waste Code 17:	Ignitable Waste
Waste Code 18:	Not reported
Waste Code 19:	Not reported
Waste Code 20:	Not reported
Waste Code 21:	Not reported
Quantity:	00400
Units:	Pounds
Number of Containers:	001
Container Type:	Metal drums, barrels, kegs
Handling Method:	Burn
Specific Gravity:	01.00

Document ID:	Not reported
Manifest Status:	Not reported
Trans1 State ID:	NYD986938645
Year:	2018
Trans2 State ID:	Not reported
Generator Ship Date:	12/14/2011
Trans1 Recv Date:	12/14/2011
Trans2 Recv Date:	Not reported
TSD Site Recv Date:	12/16/2011
Part A Recv Date:	Not reported
Part B Recv Date:	Not reported
Generator EPA ID:	NYD174685479
Trans1 EPA ID:	Not reported
Trans2 EPA ID:	Not reported
TSDF ID 1:	NYD049836679
TSDF ID 2:	Not reported
Manifest Tracking Number:	006377999JJK
Import Indicator:	N
Export Indicator:	N

CUNY COLLEGE OF TECHNOLOGY (Continued) **1000136828**

Discr Quantity Indicator:	N
Discr Type Indicator:	N
Discr Residue Indicator:	N
Discr Partial Reject Indicator:	N
Discr Full Reject Indicator:	N
Manifest Ref Number:	Not reported
Alt Facility RCRA ID:	Not reported
Alt Facility Sign Date:	Not reported
MGMT Method Type Code:	H132
Waste Code a:	B007
Waste Code b:	Not reported
Waste Code c:	Not reported
Waste Code e:	Not reported
Waste Code f:	Not reported
Waste Code g:	Not reported
Waste Code 1:	Not reported
Waste Code 2:	Not reported
Waste Code 3:	Not reported
Waste Code 4:	Not reported
Waste Code 5:	Not reported
Waste Code 6:	Not reported
Quantity:	65
Units:	Kilograms
Number of Containers:	2
Container Type:	Metal drums, barrels, kegs
Handling Method:	Landfill
Specific Gravity:	1

Document ID:	Not reported
Manifest Status:	Not reported
Trans1 State ID:	MAD985286988
Year:	2018
Trans2 State ID:	NYD982792814
Generator Ship Date:	08/27/2010
Trans1 Recv Date:	08/27/2010
Trans2 Recv Date:	09/01/2010
TSD Site Recv Date:	09/06/2010
Part A Recv Date:	Not reported
Part B Recv Date:	Not reported
Generator EPA ID:	NYD174685479
Trans1 EPA ID:	Not reported
Trans2 EPA ID:	Not reported
TSDF ID 1:	OHD048415665
TSDF ID 2:	Not reported
Manifest Tracking Number:	002856430FLE
Import Indicator:	N
Export Indicator:	N
Discr Quantity Indicator:	N
Discr Type Indicator:	N
Discr Residue Indicator:	N
Discr Partial Reject Indicator:	N
Discr Full Reject Indicator:	N
Manifest Ref Number:	Not reported
Alt Facility RCRA ID:	Not reported
Alt Facility Sign Date:	Not reported
MGMT Method Type Code:	H040
Waste Code a:	Ignitable Waste

CUNY COLLEGE OF TECHNOLOGY (Continued) **1000136828**

Waste Code b:	Reactive Waste
Waste Code c:	Not reported
Waste Code e:	Not reported
Waste Code f:	Not reported
Waste Code g:	Not reported
Waste Code 1:	Not reported
Waste Code 2:	Not reported
Waste Code 3:	Not reported
Waste Code 4:	Not reported
Waste Code 5:	Not reported
Waste Code 6:	Not reported
Quantity:	1
Units:	Pounds
Number of Containers:	1
Container Type:	Fiberboard or plastic drums, barrels, kegs
Handling Method:	Burn
Specific Gravity:	1
Document ID:	Not reported
Manifest Status:	Not reported
Trans1 State ID:	MAD985286988
Year:	2018
Trans2 State ID:	NYD982792814
Generator Ship Date:	08/27/2010
Trans1 Recv Date:	08/27/2010
Trans2 Recv Date:	09/01/2010
TSD Site Recv Date:	09/06/2010
Part A Recv Date:	Not reported
Part B Recv Date:	Not reported
Generator EPA ID:	NYD174685479
Trans1 EPA ID:	Not reported
Trans2 EPA ID:	Not reported
TSDF ID 1:	OHD048415665
TSDF ID 2:	Not reported
Manifest Tracking Number:	002856430FLE
Import Indicator:	N
Export Indicator:	N
Discr Quantity Indicator:	N
Discr Type Indicator:	N
Discr Residue Indicator:	N
Discr Partial Reject Indicator:	N
Discr Full Reject Indicator:	N
Manifest Ref Number:	Not reported
Alt Facility RCRA ID:	Not reported
Alt Facility Sign Date:	Not reported
MGMT Method Type Code:	H040
Waste Code a:	Ignitable Waste
Waste Code b:	Reactive Waste
Waste Code c:	The Following Spent Nonhalogenated Solvents: Xylene, Acetone, Ethyl Acetate, Ethyl Benzene, Ethyl Ether, Methyl Isobutyl Ketone, N-Butyl Alcohol, Cyclohexanone, And Methanol; All Spent Solvent Mixtures/Blends Containing, Before Use, Only The Above Spent Nonhalogenated Solvents; And All Spent Solvent Mixtures/Blends Containing, Before Use, One Or More Of The Above Nonhalogenated Solvents, And A Total Of Ten Percent Or More (By Volume) Of One Or More Of Those Solvents Listed In F001, F002, F004, And F005; And Still Bottoms From The Recovery Of These Spent Solvents And Spent Solvent

CUNY COLLEGE OF TECHNOLOGY (Continued) **1000136828**

	Mixtures.
Waste Code e:	Not reported
Waste Code f:	Not reported
Waste Code g:	Not reported
Waste Code 1:	Not reported
Waste Code 2:	Not reported
Waste Code 3:	Not reported
Waste Code 4:	Not reported
Waste Code 5:	Not reported
Waste Code 6:	Not reported
Quantity:	2
Units:	Pounds
Number of Containers:	1
Container Type:	Fiberboard or plastic drums, barrels, kegs
Handling Method:	Burn
Specific Gravity:	1

Click this hyperlink while viewing on your computer to access
438 additional NY MANIFEST: record(s) in the EDR Site Report.

NJ MANIFEST:

EPA ID:	NYD174685479
Name:	NYC TECHNICAL COLLEGE
Address:	300 JAY ST
City,State,Zip:	BROOKLYN, NY 11201
County:	Not reported
Mailing Address:	300 JAY ST
Mailing City,State,Zip:	BROOKLYN 11201
Telephone:	7182605604
Emergency Telephone:	Not reported
Contact:	Not reported
Comments:	Not reported
SIC Code:	Not reported
County:	00
Municipal:	00
Previous EPAID:	Not reported
Generator Flag:	X
Transporter Flag:	Not reported
TSDF Flag:	Not reported
Name Change:	Not reported
Date Change:	Not reported

Manifest Data:

EPA ID:	NYD174685479
Manifest Number:	004730513JJK
Date Shipped:	05/08/2009
TSDF EPA ID:	NJD002182897
Transporter EPA ID:	MAD985286988
Transporter 2 EPA ID:	TXR000050930
Transporter 3 EPA ID:	Not reported
Transporter 4 EPA ID:	Not reported
Transporter 5 EPA ID:	Not reported
Transporter 6 EPA ID:	Not reported
Transporter 7 EPA ID:	Not reported
Transporter 8 EPA ID:	Not reported
Transporter 9 EPA ID:	Not reported

CUNY COLLEGE OF TECHNOLOGY (Continued) **1000136828**

Transporter 10 EPA ID:	Not reported
Date Trans1 Transported Waste:	05/08/2009
Date Trans2 Transported Waste:	05/14/2009
Date Trans3 Transported Waste:	Not reported
Date Trans4 Transported Waste:	Not reported
Date Trans5 Transported Waste:	Not reported
Date Trans6 Transported Waste:	Not reported
Date Trans7 Transported Waste:	Not reported
Date Trans8 Transported Waste:	Not reported
Date Trans9 Transported Waste:	Not reported
Date Trans10 Transported Waste:	Not reported
Date TSDF Received Waste:	05/14/2009
TSDF EPA Facility Name:	Not reported
QTY Units:	Not reported
Transporter SEQ ID:	Not reported
Transporter-1 Date:	Not reported
Waste SEQ ID:	Not reported
Waste Type Code 2:	Not reported
Waste Type Code 3:	Not reported
Waste Type Code 4:	Not reported
Waste Type Code 5:	Not reported
Waste Type Code 6:	Not reported
Date Accepted:	Not reported
Manifest Discrepancy Type:	Not reported
Data Entry Number:	Not reported
Was Load Rejected:	N
Reason Load Was Rejected:	Not reported

Waste:

Manifest Year:	Not reported
Waste Code:	D001
Hand Code:	H061
Quantity:	275
Unit:	P

EPA ID:	NYD174685479
Manifest Number:	004730973JJK
Date Shipped:	09/17/2009
TSDF EPA ID:	NJD002182897
Transporter EPA ID:	MAD985286988
Transporter 2 EPA ID:	TXR000050930
Transporter 3 EPA ID:	Not reported
Transporter 4 EPA ID:	Not reported
Transporter 5 EPA ID:	Not reported
Transporter 6 EPA ID:	Not reported
Transporter 7 EPA ID:	Not reported
Transporter 8 EPA ID:	Not reported
Transporter 9 EPA ID:	Not reported
Transporter 10 EPA ID:	Not reported
Date Trans1 Transported Waste:	09/17/2009
Date Trans2 Transported Waste:	09/24/2009
Date Trans3 Transported Waste:	Not reported
Date Trans4 Transported Waste:	Not reported
Date Trans5 Transported Waste:	Not reported
Date Trans6 Transported Waste:	Not reported
Date Trans7 Transported Waste:	Not reported
Date Trans8 Transported Waste:	Not reported

CUNY COLLEGE OF TECHNOLOGY (Continued) **1000136828**

Date Trans9 Transported Waste:	Not reported
Date Trans10 Transported Waste:	Not reported
Date TSDF Received Waste:	09/24/2009
TSDF EPA Facility Name:	Not reported
QTY Units:	Not reported
Transporter SEQ ID:	Not reported
Transporter-1 Date:	Not reported
Waste SEQ ID:	Not reported
Waste Type Code 2:	Not reported
Waste Type Code 3:	Not reported
Waste Type Code 4:	Not reported
Waste Type Code 5:	Not reported
Waste Type Code 6:	Not reported
Date Accepted:	Not reported
Manifest Discrepancy Type:	Not reported
Data Entry Number:	Not reported
Was Load Rejected:	N
Reason Load Was Rejected:	Not reported

Waste:

Manifest Year:	Not reported
Waste Code:	D001
Hand Code:	H061
Quantity:	190
Unit:	P

EPA ID:	NYD174685479
Manifest Number:	002491225FLE
Date Shipped:	06/08/2009
TSDF EPA ID:	NJD002182897
Transporter EPA ID:	MAD985286988
Transporter 2 EPA ID:	Not reported
Transporter 3 EPA ID:	Not reported
Transporter 4 EPA ID:	Not reported
Transporter 5 EPA ID:	Not reported
Transporter 6 EPA ID:	Not reported
Transporter 7 EPA ID:	Not reported
Transporter 8 EPA ID:	Not reported
Transporter 9 EPA ID:	Not reported
Transporter 10 EPA ID:	Not reported
Date Trans1 Transported Waste:	06/08/2009
Date Trans2 Transported Waste:	Not reported
Date Trans3 Transported Waste:	Not reported
Date Trans4 Transported Waste:	Not reported
Date Trans5 Transported Waste:	Not reported
Date Trans6 Transported Waste:	Not reported
Date Trans7 Transported Waste:	Not reported
Date Trans8 Transported Waste:	Not reported
Date Trans9 Transported Waste:	Not reported
Date Trans10 Transported Waste:	Not reported
Date TSDF Received Waste:	06/17/2009
TSDF EPA Facility Name:	Not reported
QTY Units:	Not reported
Transporter SEQ ID:	Not reported
Transporter-1 Date:	Not reported
Waste SEQ ID:	Not reported
Waste Type Code 2:	Not reported

CUNY COLLEGE OF TECHNOLOGY (Continued) **1000136828**

Waste Type Code 3:	Not reported
Waste Type Code 4:	Not reported
Waste Type Code 5:	Not reported
Waste Type Code 6:	Not reported
Date Accepted:	Not reported
Manifest Discrepancy Type:	Not reported
Data Entry Number:	Not reported
Was Load Rejected:	N
Reason Load Was Rejected:	Not reported

Waste:

Manifest Year:	Not reported
Waste Code:	D001
Hand Code:	H061
Quantity:	250
Unit:	P

NYC OER:

Name:	300 JAY STREET
Address:	300 JAY STREET
City,State,Zip:	BROOKLYN, NY
Latitude:	40.695547
Longitude:	-73.98714
OER Project Numbers:	13TMP0565K,13EH-N562K
BBL:	3001280001
OER Program:	E/RD (Review)
Class:	Active (A)
Phase:	Closure

URL:

Postcode:	11201
Community Board:	2
Council District:	33
Census Tract:	13
BIN:	3335892
NTA:	DUMBO-Vinegar Hill-Downtown Brooklyn-Boerum Hill

AW515 **METAL RECLAIMING CO.** **SEMS-ARCHIVE** **1014201537**
NNW **285 WATER ST.** **LEAD SMELTERS** **NYN000206662**
1/4-1/2 **NEW YORK, NY 10038**
0.338 mi.
1783 ft. **Site 1 of 7 in cluster AW**

Relative:
Higher

Actual:
34 ft.

SEMS Archive:

Site ID:	0206662
EPA ID:	NYN000206662
Name:	METAL RECLAIMING CO.
Address:	285 WATER ST.
Address 2:	Not reported
City,State,Zip:	NEW YORK, NY 10038
Cong District:	Not reported
FIPS Code:	36061
FF:	N
NPL:	Not on the NPL
Non NPL Status:	Removal Only Site (No Site Assessment Work Needed)

METAL RECLAIMING CO. (Continued) **1014201537**

SEMS Archive Detail:

Region:	02
Site ID:	0206662
EPA ID:	NYN000206662
Site Name:	METAL RECLAIMING CO.
NPL:	N
FF:	N
OU:	00
Action Code:	RS
Action Name:	RV ASSESS
SEQ:	1
Start Date:	2015-01-12 05:00:00
Finish Date:	2015-01-12 05:00:00
Qual:	Not reported
Current Action Lead:	EPA Perf

Region:	02
Site ID:	0206662
EPA ID:	NYN000206662
Site Name:	METAL RECLAIMING CO.
NPL:	N
FF:	N
OU:	00
Action Code:	HX
Action Name:	PRE-CERC
SEQ:	1
Start Date:	Not reported
Finish Date:	2012-12-04 05:00:00
Qual:	Not reported
Current Action Lead:	EPA Perf

Lead Smelter Sites:

Site ID:	0206662
Facility Region Id:	02
Latitude:	Not reported
Longitude:	Not reported
CoC Ind:	Not reported
Contaminant Name:	Not reported
FF Ind:	N
NAI:	N
Non-Primary Site-Sub Type:	Not reported
NPL:	Not on the NPL
Primary Site-Sub Type:	Batteries/scrap metals/secondary smelting/precious metal recovery (Recycling);
Special Initiative:	Not reported
Site number:	274
Street map and/or aerial photo:	Y
Sanborn fire ins map ref.:	Not reported
Comments:	SMD1946
DJS match to SMD 48-49:	Not reported

Lead Smelter Sites:

Site ID:	0206662
Facility Region Id:	02

METAL RECLAIMING CO. (Continued) **1014201537**

Latitude:	Not reported
Longitude:	Not reported
CoC Ind:	Not reported
Contaminant Name:	Not reported
FF Ind:	N
NAI:	N
Non-Primary Site-Sub Type:	Not reported
NPL:	Not on the NPL
Primary Site-Sub Type:	Batteries/scrap metals/secondary smelting/precious metal recovery (Recycling);
Special Initiative:	Not reported
Site number:	274
Street map and/or aerial photo:	Y
Sanborn fire ins map ref.:	Not reported
Comments:	SMD1946
DJS match to SMD 48-49:	Not reported

AP516 **NY NYC LAND USE S133047004**
South **104 FLEET PLACE** **NY NYC OER N/A**
1/4-1/2 **BROOKLYN, NY 11201**
0.340 mi.
1796 ft. **Site 4 of 4 in cluster AP**

Relative:
Higher

Actual:
43 ft.

NYC LAND USE:

Name:	Not reported
Address:	104 FLEET PLACE
City,State,Zip:	BROOKLYN, NY 11201
Latitude:	40.6926664
Longitude:	-73.9820094
Type Of Ownership Code:	Not reported
Owner Name:	104 FLEET REALTY LLC
Borough:	BK
Tax Block:	2062
Tax Lot:	18
Community District:	302
Census Tract 2020:	3001502
Census Block 2020:	30015021017
Census Tract 2010:	15
Census Block 2010:	3012
School District:	13
City Council District:	35
Fire Company:	E210
Police Precinct:	88
Health Center District:	36
Health Area:	1100
Sanitation District Boro:	3
Sanitation District Number:	02
Sanitation Subsection:	1B
Zoning District 1:	C6-4: Commercial Districts
Zoning District 2:	Not reported
Zoning District 3:	Not reported
Zoning District 4:	Not reported
Commercial Overlay 1:	Not reported
Commercial Overlay 2:	Not reported
Special Purpose District 1:	DB
Special Purpose District 2:	Not reported
Special Purpose District 3:	Not reported

(Continued) **S133047004**

Limited Height District:	Not reported
Spill Boundary Indicator:	N
Building Class:	G7: Garages And Gasoline Stations - Unlicensed Parking Lot
Land Use Category:	Parking Facilities
Number Of Easements:	0
Lot Area:	4250
Total Building Floor Area:	0
Commercial Floor Area:	Not reported
Residential Floor Area:	Not reported
Office Floor Area:	Not reported
Retail Floor Area:	Not reported
Garage Floor Area:	Not reported
Storage Floor Area:	Not reported
Factory Floor Area:	Not reported
Other Floor Area:	Not reported
Total Building Floor Area Source Code:	7
Number Of Buildings:	0
Number Of Floors:	Not reported
Residential Units:	0
Total Units:	0
Lot Frontage:	50.0000000
Lot Depth:	85.0000000
Building Frontage:	0.0000000
Building Depth:	0.0000000
Extension Code:	Not reported
Proximity Code:	0
Irregular Lot Code:	N
Lot Type:	5
Basement Type/Grade:	5
Assessed Land Value:	970200.00000
Assessed Total Value:	970200.00000
Exempt Total Value:	0.00000
Year Built:	0
Year Altered 1:	0
Year Altered 2:	0
Historic District Name:	Not reported
Landmark Status:	Not reported
Built Floor Area Ratio:	0.00000000000
Maximum Allowable Residential Far:	10.00000000000
Maximum Allowable Commercial Far:	10.00000000000
Maximum Allowable Community Facility Far:	10.00000000000
Boro Code:	3
Borough, Tax Block and Lot:	3020620018.00000000
Condominium Number:	Not reported
Census Tract 2:	0015
X Coordinate:	989239
Y Coordinate:	191634
Zoning Map #:	16c
Zoning Map Code:	Not reported
Sanborn Map #:	302 032
Tax Map #:	30705
E-designation Number:	E-124
Apportionment BBL:	3020620017.00000000
Apportionment Date:	03/06/2025
Pluto DTM Base Map Indicator:	1
2007 Flood Insurance Rate Map Indicator:	Not reported
2015 Preliminary Flood Insurance Rate Map Indicator:	Not reported

(Continued) **S133047004**

Version Number: 25v2.1
Changed By DCP: Not reported

NYC OER:
Name: 104 FLEET PLACE
Address: 104 FLEET PLACE
City,State,Zip: BROOKLYN, NY
Latitude: 40.692491
Longitude: -73.981786
OER Project Numbers: 25TMP0542K,25ENOS154K
BBL: 3020620018
OER Program: E/RD (No Cleanup)
Class: Active (A)
Phase: Construction

URL:
Postcode: 11201
Community Board: 2
Council District: 35
Census Tract: 15
BIN: 3000000
NTA: DUMBO-Vinegar Hill-Downtown Brooklyn-Boerum Hill

AX517 **UNION LEAD & OIL CO** **SEMS-ARCHIVE** **1003863817**
NNW **FRONT ST** **NYD980531560**
1/4-1/2 **BROOKLYN, NY 11201**
0.346 mi.
1827 ft. **Site 1 of 3 in cluster AX**

Relative:
Higher

Actual:
35 ft.

SEMS Archive:
Site ID: 0201936
EPA ID: NYD980531560
Name: UNION LEAD & OIL CO
Address: FRONT ST
Address 2: Not reported
City,State,Zip: BROOKLYN, NY 11201
Cong District: 14
FIPS Code: 36047
FF: N
NPL: Not on the NPL
Non NPL Status: NFRAP-Site does not qualify for the NPL based on existing information

SEMS Archive Detail:
Region: 02
Site ID: 0201936
EPA ID: NYD980531560
Site Name: UNION LEAD & OIL CO
NPL: N
FF: N
OU: 00
Action Code: PA
Action Name: PA
SEQ: 1
Start Date: Not reported
Finish Date: 1987-09-02 04:00:00
Qual: N
Current Action Lead: EPA Perf

UNION LEAD & OIL CO (Continued) **1003863817**

Region:	02
Site ID:	0201936
EPA ID:	NYD980531560
Site Name:	UNION LEAD & OIL CO
NPL:	N
FF:	N
OU:	00
Action Code:	DS
Action Name:	DISCVRY
SEQ:	1
Start Date:	1981-06-01 04:00:00
Finish Date:	1981-06-01 04:00:00
Qual:	Not reported
Current Action Lead:	EPA Perf

Region:	02
Site ID:	0201936
EPA ID:	NYD980531560
Site Name:	UNION LEAD & OIL CO
NPL:	N
FF:	N
OU:	00
Action Code:	OO
Action Name:	SITE REASS
SEQ:	1
Start Date:	Not reported
Finish Date:	2009-10-01 04:00:00
Qual:	N
Current Action Lead:	EPA Perf In-Hse

Region:	02
Site ID:	0201936
EPA ID:	NYD980531560
Site Name:	UNION LEAD & OIL CO
NPL:	N
FF:	N
OU:	00
Action Code:	VS
Action Name:	ARCH SITE
SEQ:	1
Start Date:	Not reported
Finish Date:	1987-09-02 04:00:00
Qual:	Not reported
Current Action Lead:	EPA Perf In-Hse

AY518 **106 FLEET PLACE** **NY NYC LAND USE** **S133047005**
South **106 FLEET PLACE** **NY NYC OER** **N/A**
1/4-1/2 **BROOKLYN, NY**
0.347 mi.
1833 ft. **Site 1 of 3 in cluster AY**

Relative: **Higher**
Actual: **45 ft.**

NYC LAND USE:

Name:	Not reported
Address:	106 FLEET PLACE
City,State,Zip:	BROOKLYN, NY 11201
Latitude:	40.6925099
Longitude:	-73.9820203

106 FLEET PLACE (Continued) **S133047005**

Type Of Ownership Code:	Not reported
Owner Name:	106 FLEET REALTY LLC
Borough:	BK
Tax Block:	2062
Tax Lot:	19
Community District:	302
Census Tract 2020:	3001502
Census Block 2020:	30015021017
Census Tract 2010:	15
Census Block 2010:	3012
School District:	13
City Council District:	35
Fire Company:	E210
Police Precinct:	88
Health Center District:	36
Health Area:	1100
Sanitation District Boro:	3
Sanitation District Number:	02
Sanitation Subsection:	1B
Zoning District 1:	C6-4: Commercial Districts
Zoning District 2:	Not reported
Zoning District 3:	Not reported
Zoning District 4:	Not reported
Commercial Overlay 1:	Not reported
Commercial Overlay 2:	Not reported
Special Purpose District 1:	DB
Special Purpose District 2:	Not reported
Special Purpose District 3:	Not reported
Limited Height District:	Not reported
Spill Boundary Indicator:	N
Building Class:	G7: Garages And Gasoline Stations - Unlicensed Parking Lot
Land Use Category:	Parking Facilities
Number Of Easements:	0
Lot Area:	5573
Total Building Floor Area:	0
Commercial Floor Area:	Not reported
Residential Floor Area:	Not reported
Office Floor Area:	Not reported
Retail Floor Area:	Not reported
Garage Floor Area:	Not reported
Storage Floor Area:	Not reported
Factory Floor Area:	Not reported
Other Floor Area:	Not reported
Total Building Floor Area Source Code:	7
Number Of Buildings:	0
Number Of Floors:	Not reported
Residential Units:	0
Total Units:	0
Lot Frontage:	62.3700000
Lot Depth:	85.0000000
Building Frontage:	0.0000000
Building Depth:	0.0000000
Extension Code:	Not reported
Proximity Code:	0
Irregular Lot Code:	N
Lot Type:	5
Basement Type/Grade:	5

106 FLEET PLACE (Continued) **S133047005**

Assessed Land Value:	1273317.00000
Assessed Total Value:	1273317.00000
Exempt Total Value:	0.00000
Year Built:	0
Year Altered 1:	0
Year Altered 2:	0
Historic District Name:	Not reported
Landmark Status:	Not reported
Built Floor Area Ratio:	0.00000000000
Maximum Allowable Residential Far:	10.00000000000
Maximum Allowable Commercial Far:	10.00000000000
Maximum Allowable Community Facility Far:	10.00000000000
Boro Code:	3
Borough, Tax Block and Lot:	3020620019.00000000
Condominium Number:	Not reported
Census Tract 2:	0015
X Coordinate:	989236
Y Coordinate:	191577
Zoning Map #:	16c
Zoning Map Code:	Not reported
Sanborn Map #:	302 032
Tax Map #:	30705
E-designation Number:	E-124
Apportionment BBL:	3020620019.00000000
Apportionment Date:	03/06/2025
Pluto DTM Base Map Indicator:	1
2007 Flood Insurance Rate Map Indicator:	Not reported
2015 Preliminary Flood Insurance Rate Map Indicator:	Not reported
Version Number:	25v2.1
Changed By DCP:	Not reported

NYC OER:

Name:	106 FLEET PLACE
Address:	106 FLEET PLACE
City,State,Zip:	BROOKLYN, NY
Latitude:	40.692444
Longitude:	-73.981786
OER Project Numbers:	25TMP0458K,25ENOS155K
BBL:	3020620019
OER Program:	E/RD (No Cleanup)
Class:	Active (A)
Phase:	Construction

URL:

Postcode:	11201
Community Board:	2
Council District:	35
Census Tract:	15
BIN:	3000000
NTA:	DUMBO-Vinegar Hill-Downtown Brooklyn-Boerum Hill

AZ519 **CONSOLIDATED EDISON** **NY LTANKS** **S107523448**
South **191 WILLOUGHBY ST** **NY Spills** **N/A**
1/4-1/2 **BROOKLYN, NY 11201** **NY MANIFEST**
0.353 mi.
1864 ft. **Site 1 of 2 in cluster AZ**

Relative:
Higher

Actual:
35 ft.

LTANKS:

Name:	ON THE STREET
Address:	191 WILLOUGHBY ST
City,State,Zip:	BROOKLYN, NY
Spill Number/Closed Date:	0512183 / 2006-01-25
Facility ID:	0512183
Site ID:	358546
Spill Date:	2006-01-20
Spill Cause:	Tank Failure
Spill Source:	Passenger Vehicle
Spill Class:	C4
Cleanup Ceased:	Not reported
SWIS:	2401
Investigator:	SMSANGES
Referred To:	Not reported
Reported to Dept:	2006-01-20
CID:	409
Water Affected:	Not reported
Spill Notifier:	Fire Department
Last Inspection:	Not reported
Recommended Penalty:	Not reported
Meets Standard:	False
UST Involvement:	Not reported
Remediation Phase:	0
Date Entered In Computer:	2006-01-24
Spill Record Last Update:	2006-01-25
Spiller Name:	UNKNOWN
Spiller Company:	UNKNOWN
Spiller Address:	UNKNOWN
Spiller County:	999
Spiller Contact:	PAUL EIDE
Spiller Phone:	(718) 476-6288
Spiller Extention:	Not reported
DEC Region:	2
DER Facility ID:	308542
Latitude:	40.6920260
Longitude:	-73.9807330
DEC Memo:	Not reported
Remarks:	CLEAN UP IN PROCESS.

All Materials:

Site ID:	358546
Operable Unit ID:	1115784
Operable Unit:	01
Material ID:	2105893
Material Code:	0009
Material Name:	gasoline
Case No.:	Not reported
Material FA:	Petroleum
Quantity:	5.00
Units:	G
Recovered:	.00
Oxygenate:	Not reported

CONSOLIDATED EDISON (Continued) **S107523448**

SPILLS:

Name:	TWO QTS OIL IN MH 1956
Address:	191 WILLOUGHBY ST
City,State,Zip:	BROOKLYN, NY
Spill Number/Closed Date:	0704340 / 2007-08-20
Facility ID:	0704340
Facility Type:	ER
DER Facility ID:	308542
Site ID:	384470
DEC Region:	2
Spill Cause:	Equipment Failure
Spill Class:	C4
SWIS:	2401
Spill Date:	2007-07-17
Investigator:	gdbreen
Referred To:	Not reported
Reported to Dept:	2007-07-17
CID:	78
Water Affected:	Not reported
Spill Source:	Commercial/Industrial
Spill Notifier:	Other
Cleanup Ceased:	Not reported
Cleanup Meets Std:	False
Last Inspection:	Not reported
Recommended Penalty:	False
UST Trust:	False
Remediation Phase:	0
Date Entered In Computer:	2007-07-18
Spill Record Last Update:	2007-08-20
Spiller Name:	Not reported
Spiller Company:	CON EDISON
Spiller Address:	4 EVERETT PLACE
Spiller Company:	999
Contact Name:	ERTSDESK
Latitude:	40.6920530
Longitude:	-73.9806710
DEC Memo:	08/20/07 - See eDocs for Con Ed report detailing cleanup and closure. 207080. see eDocs
Remarks:	Est. 2 quarts of insulatum oil on 600 gallosn of water in manhole. Manhole # is 1956. No to questions 1-3 and 5. Unknown on #4. 207080

All Materials:

Site ID:	384470
Operable Unit ID:	1141773
Operable Unit:	01
Material ID:	2131983
Material Code:	0065A
Material Name:	unknown non-petro/non-haz material
Case No.:	Not reported
Material FA:	Other
Quantity:	1.00
Units:	G
Recovered:	.00
Oxygenate:	Not reported

CONSOLIDATED EDISON (Continued) **S107523448**

NY MANIFEST:

EPA ID:	NYP004151775
Country:	USA
Name:	Consolidated Edison
Address:	191 WILLOUGHBY ST
Address 2:	MH 1956
City,State,Zip:	BROOKLYN, NY 11201
Zip 4:	Not reported
Location Address 1:	191 WILLOUGHBY ST
Location Address 2:	MH 1956
Location City,State,Zip:	BROOKLYN, NY 11201
Location Zip 4:	Not reported
Facility Status:	Not reported
Total Tanks:	Not reported
Code:	BP

Mailing:

Mailing Name:	Consolidated Edison
Mailing Contact:	Franklyn Murray
Mailing Address 1:	4 IRVING PLACE
Mailing Address 2:	Not reported
Mailing City,State,Zip:	NEW YORK, NY 10003
Mailing Zip 4:	Not reported
Mailing Country:	USA
Mailing Phone:	2124602808

Manifest Data:

Document ID:	Not reported
Manifest Status:	Not reported
Trans1 State ID:	NYD006982359
Year:	2018
Trans2 State ID:	Not reported
Generator Ship Date:	07/18/2007
Trans1 Recv Date:	07/18/2007
Trans2 Recv Date:	Not reported
TSD Site Recv Date:	07/18/2007
Part A Recv Date:	Not reported
Part B Recv Date:	Not reported
Generator EPA ID:	NYP004151775
Trans1 EPA ID:	Not reported
Trans2 EPA ID:	Not reported
TSDF ID 1:	NYD077444263
TSDF ID 2:	Not reported
Manifest Tracking Number:	001450289FLE
Import Indicator:	N
Export Indicator:	N
Discr Quantity Indicator:	N
Discr Type Indicator:	Y
Discr Residue Indicator:	N
Discr Partial Reject Indicator:	N
Discr Full Reject Indicator:	N
Manifest Ref Number:	Not reported
Alt Facility RCRA ID:	Not reported
Alt Facility Sign Date:	Not reported
MGMT Method Type Code:	H141
Waste Code a:	Cadmium
Waste Code b:	B007

CONSOLIDATED EDISON (Continued) **S107523448**

Waste Code c:	Not reported
Waste Code e:	Not reported
Waste Code f:	Not reported
Waste Code g:	Not reported
Waste Code 1:	Not reported
Waste Code 2:	Not reported
Waste Code 3:	Not reported
Waste Code 4:	Not reported
Waste Code 5:	Not reported
Waste Code 6:	Not reported
Quantity:	102
Units:	Kilograms
Number of Containers:	2
Container Type:	Metal drums, barrels, kegs
Handling Method:	Landfill
Specific Gravity:	1
Document ID:	Not reported
Manifest Status:	Not reported
Trans1 State ID:	NYD006982359
Year:	2018
Trans2 State ID:	Not reported
Generator Ship Date:	07/18/2007
Trans1 Recv Date:	07/18/2007
Trans2 Recv Date:	Not reported
TSD Site Recv Date:	07/18/2007
Part A Recv Date:	Not reported
Part B Recv Date:	Not reported
Generator EPA ID:	NYP004151775
Trans1 EPA ID:	Not reported
Trans2 EPA ID:	Not reported
TSDF ID 1:	NYD077444263
TSDF ID 2:	Not reported
Manifest Tracking Number:	001450289FLE
Import Indicator:	N
Export Indicator:	N
Discr Quantity Indicator:	N
Discr Type Indicator:	Y
Discr Residue Indicator:	N
Discr Partial Reject Indicator:	N
Discr Full Reject Indicator:	N
Manifest Ref Number:	Not reported
Alt Facility RCRA ID:	Not reported
Alt Facility Sign Date:	Not reported
MGMT Method Type Code:	H141
Waste Code a:	Cadmium
Waste Code b:	B007
Waste Code c:	Not reported
Waste Code e:	Not reported
Waste Code f:	Not reported
Waste Code g:	Not reported
Waste Code 1:	Not reported
Waste Code 2:	Not reported
Waste Code 3:	Not reported
Waste Code 4:	Not reported
Waste Code 5:	Not reported
Waste Code 6:	Not reported

CONSOLIDATED EDISON (Continued) **S107523448**

Quantity:	364
Units:	Kilograms
Number of Containers:	3
Container Type:	Metal drums, barrels, kegs
Handling Method:	Burn
Specific Gravity:	1

AW520 **DAMASCUS BAKERY** **NY LTANKS** **S109416296**
NNW **56 GOLD ST** **N/A**
1/4-1/2 **BROOKLYN, NY**
0.353 mi.
1866 ft. **Site 2 of 7 in cluster AW**

Relative: **Higher**
Actual: **32 ft.**

LTANKS:

Name:	DAMASCUS BAKERY
Address:	56 GOLD ST
City,State,Zip:	BROOKLYN, NY
Spill Number/Closed Date:	0812083 / 2011-05-26
Facility ID:	0812083
Site ID:	409689
Spill Date:	2007-04-02
Spill Cause:	Tank Test Failure
Spill Source:	Commercial/Industrial
Spill Class:	C4
Cleanup Ceased:	Not reported
SWIS:	2401
Investigator:	RMPIPER
Referred To:	Not reported
Reported to Dept:	2009-02-06
CID:	Not reported
Water Affected:	Not reported
Spill Notifier:	Responsible Party
Last Inspection:	Not reported
Recommended Penalty:	False
Meets Standard:	True
UST Involvement:	False
Remediation Phase:	0
Date Entered In Computer:	2009-02-06
Spill Record Last Update:	2011-05-26
Spiller Name:	ED MARFOUT
Spiller Company:	DAMASCUS BAKERY
Spiller Address:	56 GOLD ST
Spiller County:	999
Spiller Contact:	FRANK GEHRLING
Spiller Phone:	(631) 271-9292
Spiller Extention:	Not reported
DEC Region:	2
DER Facility ID:	358942
Latitude:	40.7033780
Longitude:	-73.9827770
DEC Memo:	Old spill that was just reported Feb 6, 2009. A Phase 2 report (dated Dec 5, 2008 - now in eDocs) was done on the site and submitted to DEC for review . DEC Piper reviewed subsurface investigation report. Tank is located under locer room. samples colleded under tank were non detect. Te tank was encased in concreted and apppeared good. Permission granted to closed in place. Spill closed.
Remarks:	TANK TEST FAILURE ON A 3000 GALLON UST. UNK IF ANY PRODUCT WAS

DAMASCUS BAKERY (Continued) **S109416296**

SPILLED. NO PBS NUMBER AS IT IS CURRENTLY BEING REGISTERED.

All Materials:

Site ID:	409689
Operable Unit ID:	1166188
Operable Unit:	01
Material ID:	2157637
Material Code:	0001A
Material Name:	#2 fuel oil
Case No.:	Not reported
Material FA:	Petroleum
Quantity:	Not reported
Units:	G
Recovered:	Not reported
Oxygenate:	Not reported

AV521 **NEW YORK UNIVERSITY - TANDON SCHOOL OF ENGINEERING** **RCRA-LQG** **1000442411**
SW **6 METROTECH CTR** **NY LTANKS** **NYD066076225**
1/4-1/2 **BROOKLYN, NY 11201** **NY Spills**
0.354 mi. **FINDS**
1868 ft. **Site 2 of 3 in cluster AV** **ECHO**
E MANIFEST
Relative: **NY NYC LAND USE**
Higher

Actual: **46 ft.**

RCRA Listings:

Date Form Received by Agency:		20250218
Handler Name:		New York University - Tandon School Of Engineering
Handler Address:		Metrotech Ctr
Handler City,State,Zip:		BROOKLYN, NY 11201
EPA ID:		NYD066076225
Contact Name:		ISAAC BELCHER
Contact Address:		665 BROADWAY
Contact City,State,Zip:		NEW YORK, NY 10012
Contact Telephone:		212-992-3858
Contact Fax:		Not reported
Contact Email:		IB2618@NYU.EDU
Contact Title:		HAZARDOUS WASTE SPECIALIST
EPA Region:		02
Land Type:		Private
Federal Waste Generator Description:		Large Quantity Generator
Non-Notifier:		Not reported
Biennial Report Cycle:		2024
Accessibility:		Not reported
Active Site Indicator:		Handler Activities
State District Owner:		Ny
State District:		NYSDEC R2
Mailing Address:		BROADWAY
Mailing City,State,Zip:		NEW YORK, NY 10012
Owner Name:	New York University	
Owner Type:		Private
Operator Name:	New York University	
Operator Type:		Private
Short-Term Generator Activity:		No
Importer Activity:		No
Mixed Waste Generator:		No
Transporter Activity:		No
Transfer Facility Activity:		No

NEW YORK UNIVERSITY - TANDON SCHOOL OF ENGINEERING (Continued) **1000442411**

Recycler Activity with Storage:	No
Small Quantity On-Site Burner Exemption:	No
Smelting Melting and Refining Furnace Exemption:	No
Underground Injection Control:	No
Off-Site Waste Receipt:	No
Universal Waste Indicator:	No
Universal Waste Destination Facility:	No
Federal Universal Waste:	No
Active Site State-Reg Handler:	---
Federal Facility Indicator:	Not reported
Hazardous Secondary Material Indicator:	N
Sub-Part K Indicator:	Not reported
2018 GPRA Permit Baseline:	Not on the Baseline
2018 GPRA Renewals Baseline:	Not on the Baseline
202 GPRA Corrective Action Baseline:	No
Subject to Corrective Action Universe:	No
Non-TSDFs Where RCRA CA has Been Imposed Universe:	No
Corrective Action Priority Ranking:	No NCAPS ranking
Environmental Control Indicator:	No
Institutional Control Indicator:	No
Human Exposure Controls Indicator:	N/A
Groundwater Controls Indicator:	N/A
Significant Non-Complier Universe:	No
Unaddressed Significant Non-Complier Universe:	No
Addressed Significant Non-Complier Universe:	No
Significant Non-Complier With a Compliance Schedule Universe:	No
Financial Assurance Required:	Not reported
Handler Date of Last Change:	20250218
Recognized Trader-Importer:	No
Recognized Trader-Exporter:	No
Importer of Spent Lead Acid Batteries:	No
Exporter of Spent Lead Acid Batteries:	No
Recycler Activity Without Storage:	No
Manifest Broker:	No
Sub-Part P Indicator:	No

Biennial: List of Years

Year: 2023

Click Here for Biennial Reporting System Data:

Year: 2021

Click Here for Biennial Reporting System Data:

Year: 2019

Click Here for Biennial Reporting System Data:

Year: 2017

Click Here for Biennial Reporting System Data:

Year: 2001

Click Here for Biennial Reporting System Data:

Hazardous Waste Summary:

Waste Code: D000

Waste Description: Not Defined

NEW YORK UNIVERSITY - TANDON SCHOOL OF ENGINEERING (Continued) **1000442411**

Waste Code:	D001
Waste Description:	Ignitable Waste
Waste Code:	D002
Waste Description:	Corrosive Waste
Waste Code:	D003
Waste Description:	Reactive Waste
Waste Code:	D004
Waste Description:	Arsenic
Waste Code:	D005
Waste Description:	Barium
Waste Code:	D006
Waste Description:	Cadmium
Waste Code:	D007
Waste Description:	Chromium
Waste Code:	D008
Waste Description:	Lead
Waste Code:	D009
Waste Description:	Mercury
Waste Code:	D010
Waste Description:	Selenium
Waste Code:	D011
Waste Description:	Silver
Waste Code:	D018
Waste Description:	Benzene
Waste Code:	D019
Waste Description:	Carbon Tetrachloride
Waste Code:	D021
Waste Description:	Chlorobenzene
Waste Code:	D022
Waste Description:	Chloroform
Waste Code:	D027
Waste Description:	1,4-Dichlorobenzene
Waste Code:	D035
Waste Description:	Methyl Ethyl Ketone
Waste Code:	D036
Waste Description:	Nitrobenzene
Waste Code:	D038
Waste Description:	Pyridine

NEW YORK UNIVERSITY - TANDON SCHOOL OF ENGINEERING (Continued) **1000442411**

Waste Code: D040
Waste Description: Trichloroethylene

Waste Code: F002
Waste Description: The Following Spent Halogenated Solvents: Tetrachloroethylene, Methylene Chloride, Trichloroethylene, 1,1,1-Trichloroethane, Chlorobenzene, 1,1,2-Trichloro-1,2,2-Trifluoroethane, Ortho-Dichlorobenzene, Trichlorofluoromethane, And 1,1,2, Trichloroethane; All Spent Solvent Mixtures/Blends Containing, Before Use, A Total Of Ten Percent Or More (By Volume) Of One Or More Of The Above Halogenated Solvents Or Those Solvents Listed In F001, F004, And F005; And Still Bottoms From The Recovery Of These Spent Solvents And Spent Solvent Mixtures.

Waste Code: F003
Waste Description: The Following Spent Nonhalogenated Solvents: Xylene, Acetone, Ethyl Acetate, Ethyl Benzene, Ethyl Ether, Methyl Isobutyl Ketone, N-Butyl Alcohol, Cyclohexanone, And Methanol; All Spent Solvent Mixtures/Blends Containing, Before Use, Only The Above Spent Nonhalogenated Solvents; And All Spent Solvent Mixtures/Blends Containing, Before Use, One Or More Of The Above Nonhalogenated Solvents, And A Total Of Ten Percent Or More (By Volume) Of One Or More Of Those Solvents Listed In F001, F002, F004, And F005; And Still Bottoms From The Recovery Of These Spent Solvents And Spent Solvent Mixtures.

Waste Code: F005
Waste Description: The Following Spent Nonhalogenated Solvents: Toluene, Methyl Ethyl Ketone, Carbon Disulfide, Isobutanol, Pyridine, Benzene, 2-Ethoxyethanol, And 2-Nitropropane; All Spent Solvent Mixtures/Blends Containing, Before Use, A Total Of Ten Percent Or More (By Volume) Of One Or More Of The Above Nonhalogenated Solvents Or Those Solvents Listed In F001, F002, Or F004; And Still Bottoms From The Recovery Of These Spent Solvents And Spent Solvent Mixtures.

Waste Code: LABP
Waste Description: Lab Pack

Waste Code: P012
Waste Description: Arsenic Oxide As2o3 (Or) Arsenic Trioxide

Waste Code: P022
Waste Description: Carbon Disulfide

Waste Code: P028
Waste Description: Benzene, (Chloromethyl)- (Or) Benzyl Chloride

Waste Code: P030
Waste Description: Cyanides (Soluble Cyanide Salts), Not Otherwise Specified

Waste Code: P048
Waste Description: 2,4-Dinitrophenol (Or) Phenol, 2,4-Dinitro-

Waste Code: P077
Waste Description: Benzenamine, 4-Nitro- (Or) P-Nitroaniline

Waste Code: P095

NEW YORK UNIVERSITY - TANDON SCHOOL OF ENGINEERING (Continued) **1000442411**

Waste Description: Carbonic Dichloride (Or) Phosgene

Waste Code: P098
Waste Description: Potassium Cyanide (Or) Potassium Cyanide K(Cn)

Waste Code: P105
Waste Description: Sodium Azide

Waste Code: P106
Waste Description: Sodium Cyanide (Or) Sodium Cyanide Na(Cn)

Waste Code: P108
Waste Description: Strychnidin-10-One, & Salts (Or) Strychnine, & Salts

Waste Code: U001
Waste Description: Acetaldehyde (I) (Or) Ethanal (I)

Waste Code: U002
Waste Description: 2-Propanone (I) (Or) Acetone (I)

Waste Code: U004
Waste Description: Acetophenone (Or) Ethanone, 1-Phenyl-

Waste Code: U006
Waste Description: Acetyl Chloride (C,R,T)

Waste Code: U007
Waste Description: 2-Propenamide (Or) Acrylamide

Waste Code: U008
Waste Description: 2-Propenoic Acid (I) (Or) Acrylic Acid (I)

Waste Code: U012
Waste Description: Aniline (I,T) (Or) Benzenamine (I,T)

Waste Code: U019
Waste Description: Benzene (I,T)

Waste Code: U031
Waste Description: 1-Butanol (I) (Or) N-Butyl Alcohol (I)

Waste Code: U044
Waste Description: Chloroform (Or) Methane, Trichloro-

Waste Code: U056
Waste Description: Benzene, Hexahydro- (I) (Or) Cyclohexane (I)

Waste Code: U080
Waste Description: Methane, Dichloro- (Or) Methylene Chloride

Waste Code: U112
Waste Description: Acetic Acid, Ethyl Ester (I) (Or) Ethyl Acetate (I)

Waste Code: U117
Waste Description: Ethane, 1,1'-Oxybis-(I) (Or) Ethyl Ether (I)

Waste Code: U122

NEW YORK UNIVERSITY - TANDON SCHOOL OF ENGINEERING (Continued) **1000442411**

Waste Description: Formaldehyde

Waste Code: U123
Waste Description: Formic Acid (C,T)

Waste Code: U134
Waste Description: Hydrofluoric Acid (C,T) (Or) Hydrogen Fluoride (C,T)

Waste Code: U138
Waste Description: Methane, Iodo- (Or) Methyl Iodide

Waste Code: U154
Waste Description: Methanol (I) (Or) Methyl Alcohol (I)

Waste Code: U159
Waste Description: 2-Butanone (I,T) (Or) Methyl Ethyl Ketone (Mek) (I,T)

Waste Code: U170
Waste Description: P-Nitrophenol (I,T) (Or) Phenol, 4-Nitro-

Waste Code: U188
Waste Description: Phenol

Waste Code: U200
Waste Description: Reserpine (Or) Yohimban-16-Carboxylic Acid, 11,17-Dimethoxy-18-[(3,4,5-Trimethoxybenzoyl)Oxy]-, Methyl Ester, (3beta, 16beta, 17alpha, 18beta, 20alpha)-

Waste Code: U208
Waste Description: 1,1,1,2-Tetrachloroethane (Or) Ethane, 1,1,1,2-Tetrachloro-

Waste Code: U211
Waste Description: Carbon Tetrachloride (Or) Methane, Tetrachloro-

Waste Code: U213
Waste Description: Furan, Tetrahydro-(I) (Or) Tetrahydrofuran (I)

Waste Code: U219
Waste Description: Thiourea

Waste Code: U220
Waste Description: Benzene, Methyl- (Or) Toluene

Waste Code: U228
Waste Description: Ethene, Trichloro- (Or) Trichloroethylene

Waste Code: U239
Waste Description: Benzene, Dimethyl- (I,T) (Or) Xylene (I)

Waste Code: U328
Waste Description: Benzenamine, 2-Methyl- (Or) O-Toluidine

Handler - Owner Operator:
Owner/Operator Indicator: Owner
Owner/Operator Name: NEW YORK UNIVERSITY
Legal Status: Private
Date Became Current: 19500101

NEW YORK UNIVERSITY - TANDON SCHOOL OF ENGINEERING (Continued) **1000442411**

Date Ended Current:	Not reported
Owner/Operator Address:	70 WASHINGTON SQUARE SOUTH
Owner/Operator City,State,Zip:	NEW YORK, NY 10003
Owner/Operator Telephone:	Not reported
Owner/Operator Telephone Ext:	Not reported
Owner/Operator Fax:	Not reported
Owner/Operator Email:	Not reported
Owner/Operator Indicator:	Owner
Owner/Operator Name: NEW YORK UNIVERSITY	
Legal Status:	Private
Date Became Current:	20140101
Date Ended Current:	Not reported
Owner/Operator Address:	70 WASHINGTON SQ SOUTH
Owner/Operator City,State,Zip:	NEW YORK, NY 10003
Owner/Operator Telephone:	212-998-1212
Owner/Operator Telephone Ext:	Not reported
Owner/Operator Fax:	Not reported
Owner/Operator Email:	Not reported
Owner/Operator Indicator:	Operator
Owner/Operator Name: NEW YORK UNIVERSITY	
Legal Status:	Private
Date Became Current:	19500101
Date Ended Current:	Not reported
Owner/Operator Address:	Not reported
Owner/Operator City,State,Zip:	Not reported
Owner/Operator Telephone:	Not reported
Owner/Operator Telephone Ext:	Not reported
Owner/Operator Fax:	Not reported
Owner/Operator Email:	Not reported
Owner/Operator Indicator:	Owner
Owner/Operator Name: NEW YORK UNIVERSITY	
Legal Status:	Private
Date Became Current:	19500101
Date Ended Current:	Not reported
Owner/Operator Address:	70 WASHINGTON SQUARE SOUTH
Owner/Operator City,State,Zip:	NEW YORK, NY 10003
Owner/Operator Telephone:	Not reported
Owner/Operator Telephone Ext:	Not reported
Owner/Operator Fax:	Not reported
Owner/Operator Email:	Not reported
Owner/Operator Indicator:	Operator
Owner/Operator Name: NEW YORK UNIVERSITY	
Legal Status:	Private
Date Became Current:	19500101
Date Ended Current:	Not reported
Owner/Operator Address:	70 WASHINGTON SQUARE SOUTH
Owner/Operator City,State,Zip:	NEW YORK, NY 10003
Owner/Operator Telephone:	Not reported
Owner/Operator Telephone Ext:	Not reported
Owner/Operator Fax:	Not reported
Owner/Operator Email:	Not reported
Owner/Operator Indicator:	Operator

NEW YORK UNIVERSITY - TANDON SCHOOL OF ENGINEERING (Continued) **1000442411**

Owner/Operator Name: NEW YORK UNIVERSITY	
Legal Status:	Private
Date Became Current:	19500101
Date Ended Current:	Not reported
Owner/Operator Address:	70 WASHINGTON SQUARE SOUTH
Owner/Operator City,State,Zip:	NEW YORK, NY 10003
Owner/Operator Telephone:	212-998-1212
Owner/Operator Telephone Ext:	Not reported
Owner/Operator Fax:	Not reported
Owner/Operator Email:	Not reported
Owner/Operator Indicator:	Operator
Owner/Operator Name: NEW YORK UNIVERSITY	
Legal Status:	Private
Date Became Current:	19500101
Date Ended Current:	Not reported
Owner/Operator Address:	70 WASHINGTON SQUARE SOUTH
Owner/Operator City,State,Zip:	NEW YORK, NY 10003
Owner/Operator Telephone:	Not reported
Owner/Operator Telephone Ext:	Not reported
Owner/Operator Fax:	Not reported
Owner/Operator Email:	Not reported
Owner/Operator Indicator:	Owner
Owner/Operator Name: NEW YORK UNIVERSITY	
Legal Status:	Private
Date Became Current:	19500101
Date Ended Current:	Not reported
Owner/Operator Address:	70 WASHINGTON SQUARE SOUTH
Owner/Operator City,State,Zip:	NEW YORK, NY 10003
Owner/Operator Telephone:	Not reported
Owner/Operator Telephone Ext:	Not reported
Owner/Operator Fax:	Not reported
Owner/Operator Email:	Not reported
Owner/Operator Indicator:	Operator
Owner/Operator Name: NEW YORK UNIVERSITY	
Legal Status:	Private
Date Became Current:	19500101
Date Ended Current:	Not reported
Owner/Operator Address:	70 WASHINGTON SQUARE SOUTH
Owner/Operator City,State,Zip:	NEW YORK, NY 10003
Owner/Operator Telephone:	Not reported
Owner/Operator Telephone Ext:	Not reported
Owner/Operator Fax:	Not reported
Owner/Operator Email:	Not reported
Owner/Operator Indicator:	Owner
Owner/Operator Name: NEW YORK UNIVERSITY	
Legal Status:	Private
Date Became Current:	19500101
Date Ended Current:	Not reported
Owner/Operator Address:	70 WASHINGTON SQUARE SOUTH
Owner/Operator City,State,Zip:	NEW YORK, NY 10003
Owner/Operator Telephone:	Not reported
Owner/Operator Telephone Ext:	Not reported
Owner/Operator Fax:	Not reported

NEW YORK UNIVERSITY - TANDON SCHOOL OF ENGINEERING (Continued) **1000442411**

Owner/Operator Email:	Not reported
Owner/Operator Indicator:	Owner
Owner/Operator Name: NEW YORK UNIVERSITY	
Legal Status:	Private
Date Became Current:	19500101
Date Ended Current:	Not reported
Owner/Operator Address:	70 WASHINGTON SQUARE SOUTH
Owner/Operator City,State,Zip:	NEW YORK, NY 10003
Owner/Operator Telephone:	Not reported
Owner/Operator Telephone Ext:	Not reported
Owner/Operator Fax:	Not reported
Owner/Operator Email:	Not reported
Owner/Operator Indicator:	Owner
Owner/Operator Name: NEW YORK UNIVERSITY	
Legal Status:	Private
Date Became Current:	19500101
Date Ended Current:	Not reported
Owner/Operator Address:	70 WASHINGTON SQUARE SOUTH
Owner/Operator City,State,Zip:	NEW YORK, NY 10003
Owner/Operator Telephone:	Not reported
Owner/Operator Telephone Ext:	Not reported
Owner/Operator Fax:	Not reported
Owner/Operator Email:	Not reported
Owner/Operator Indicator:	Operator
Owner/Operator Name: UNKNOWN	
Legal Status:	Private
Date Became Current:	Not reported
Date Ended Current:	Not reported
Owner/Operator Address:	NOT REQUIRED
Owner/Operator City,State,Zip:	NOT REQUIRED, WY 99999
Owner/Operator Telephone:	212-555-1212
Owner/Operator Telephone Ext:	Not reported
Owner/Operator Fax:	Not reported
Owner/Operator Email:	Not reported
Owner/Operator Indicator:	Operator
Owner/Operator Name: NEW YORK UNIVERSITY	
Legal Status:	Private
Date Became Current:	19500101
Date Ended Current:	Not reported
Owner/Operator Address:	70 WASHINGTON SQUARE SOUTH
Owner/Operator City,State,Zip:	NEW YORK, NY 10003
Owner/Operator Telephone:	Not reported
Owner/Operator Telephone Ext:	Not reported
Owner/Operator Fax:	Not reported
Owner/Operator Email:	Not reported
Owner/Operator Indicator:	Operator
Owner/Operator Name: NEW YORK UNIVERSITY	
Legal Status:	Private
Date Became Current:	19500101
Date Ended Current:	Not reported
Owner/Operator Address:	70 WASHINGTON SQUARE SOUTH
Owner/Operator City,State,Zip:	NEW YORK, NY 10003

NEW YORK UNIVERSITY - TANDON SCHOOL OF ENGINEERING (Continued) **1000442411**

Owner/Operator Telephone:	Not reported
Owner/Operator Telephone Ext:	Not reported
Owner/Operator Fax:	Not reported
Owner/Operator Email:	Not reported
Owner/Operator Indicator:	Operator
Owner/Operator Name: NEW YORK UNIVERSITY	
Legal Status:	Private
Date Became Current:	19500101
Date Ended Current:	Not reported
Owner/Operator Address:	70 WASHINGTON SQUARE SOUTH
Owner/Operator City,State,Zip:	NEW YORK, NY 10003
Owner/Operator Telephone:	Not reported
Owner/Operator Telephone Ext:	Not reported
Owner/Operator Fax:	Not reported
Owner/Operator Email:	Not reported
Owner/Operator Indicator:	Owner
Owner/Operator Name: NEW YORK UNIVERSITY	
Legal Status:	Private
Date Became Current:	19500101
Date Ended Current:	Not reported
Owner/Operator Address:	70 WASHINGTON SQUARE SOUTH
Owner/Operator City,State,Zip:	NEW YORK, NY 10003
Owner/Operator Telephone:	Not reported
Owner/Operator Telephone Ext:	Not reported
Owner/Operator Fax:	Not reported
Owner/Operator Email:	Not reported
Owner/Operator Indicator:	Owner
Owner/Operator Name: UNKNOWN	
Legal Status:	Private
Date Became Current:	Not reported
Date Ended Current:	Not reported
Owner/Operator Address:	NOT REQUIRED
Owner/Operator City,State,Zip:	NOT REQUIRED, WY 99999
Owner/Operator Telephone:	212-555-1212
Owner/Operator Telephone Ext:	Not reported
Owner/Operator Fax:	Not reported
Owner/Operator Email:	Not reported
Owner/Operator Indicator:	Owner
Owner/Operator Name: NEW YORK UNIVERSITY	
Legal Status:	Private
Date Became Current:	19500101
Date Ended Current:	Not reported
Owner/Operator Address:	70 WASHINGTON SQUARE SOUTH
Owner/Operator City,State,Zip:	NEW YORK, NY 10003
Owner/Operator Telephone:	212-998-1212
Owner/Operator Telephone Ext:	Not reported
Owner/Operator Fax:	Not reported
Owner/Operator Email:	Not reported
Owner/Operator Indicator:	Operator
Owner/Operator Name: NEW YORK UNIVERSITY	
Legal Status:	Private
Date Became Current:	19500101

NEW YORK UNIVERSITY - TANDON SCHOOL OF ENGINEERING (Continued) **1000442411**

Date Ended Current: Not reported
Owner/Operator Address: 70 WASHINGTON SQUARE SOUTH
Owner/Operator City,State,Zip: NEW YORK, NY 10003
Owner/Operator Telephone: Not reported
Owner/Operator Telephone Ext: Not reported
Owner/Operator Fax: Not reported
Owner/Operator Email: Not reported

Owner/Operator Indicator: Owner
Owner/Operator Name: UNKNOWN
Legal Status: Private
Date Became Current: Not reported
Date Ended Current: Not reported
Owner/Operator Address: NOT REQUIRED
Owner/Operator City,State,Zip: NOT REQUIRED, WY 99999
Owner/Operator Telephone: 212-555-1212
Owner/Operator Telephone Ext: Not reported
Owner/Operator Fax: Not reported
Owner/Operator Email: Not reported

Historic Generators:
Receive Date: 20180620
Handler Name: NEW YORK UNIVERSITY - TANDON SCHOOL OF ENGINEERING
Federal Waste Generator Description: Large Quantity Generator
State District Owner: Ny
Large Quantity Handler of Universal Waste: No
Recognized Trader Importer: No
Recognized Trader Exporter: No
Spent Lead Acid Battery Importer: No
Spent Lead Acid Battery Exporter: No
Current Record: No
Non Storage Recycler Activity: No
Electronic Manifest Broker: No

Receive Date: 20200625
Handler Name: NEW YORK UNIVERSITY - TANDON SCHOOL OF ENGINEERING
Federal Waste Generator Description: Large Quantity Generator
State District Owner: Ny
Large Quantity Handler of Universal Waste: No
Recognized Trader Importer: No
Recognized Trader Exporter: No
Spent Lead Acid Battery Importer: No
Spent Lead Acid Battery Exporter: No
Current Record: No
Non Storage Recycler Activity: No
Electronic Manifest Broker: No

Receive Date: 20220225
Handler Name: NEW YORK UNIVERSITY - TANDON SCHOOL OF ENGINEERING
Federal Waste Generator Description: Large Quantity Generator
State District Owner: Ny
Large Quantity Handler of Universal Waste: No
Recognized Trader Importer: No
Recognized Trader Exporter: No
Spent Lead Acid Battery Importer: No
Spent Lead Acid Battery Exporter: No
Current Record: No

NEW YORK UNIVERSITY - TANDON SCHOOL OF ENGINEERING (Continued) **1000442411**

Non Storage Recycler Activity: No
Electronic Manifest Broker: No

Receive Date: 20230222
Handler Name: NEW YORK UNIVERSITY - TANDON SCHOOL OF ENGINEERING
Federal Waste Generator Description: Large Quantity Generator
State District Owner: Ny
Large Quantity Handler of Universal Waste: No
Recognized Trader Importer: No
Recognized Trader Exporter: No
Spent Lead Acid Battery Importer: No
Spent Lead Acid Battery Exporter: No
Current Record: No
Non Storage Recycler Activity: No
Electronic Manifest Broker: No

Receive Date: 20240227
Handler Name: NEW YORK UNIVERSITY - TANDON SCHOOL OF ENGINEERING
Federal Waste Generator Description: Large Quantity Generator
State District Owner: Ny
Large Quantity Handler of Universal Waste: No
Recognized Trader Importer: No
Recognized Trader Exporter: No
Spent Lead Acid Battery Importer: No
Spent Lead Acid Battery Exporter: No
Current Record: No
Non Storage Recycler Activity: No
Electronic Manifest Broker: No

Receive Date: 20250218
Handler Name: NEW YORK UNIVERSITY - TANDON SCHOOL OF ENGINEERING
Federal Waste Generator Description: Large Quantity Generator
State District Owner: Ny
Large Quantity Handler of Universal Waste: No
Recognized Trader Importer: No
Recognized Trader Exporter: No
Spent Lead Acid Battery Importer: No
Spent Lead Acid Battery Exporter: No
Current Record: Yes
Non Storage Recycler Activity: No
Electronic Manifest Broker: No

Receive Date: 20060101
Handler Name: POLYTECHNIC UNIVERSITY
Federal Waste Generator Description: Small Quantity Generator
State District Owner: Ny
Large Quantity Handler of Universal Waste: No
Recognized Trader Importer: No
Recognized Trader Exporter: No
Spent Lead Acid Battery Importer: No
Spent Lead Acid Battery Exporter: No
Current Record: No
Non Storage Recycler Activity: Not reported
Electronic Manifest Broker: Not reported

Receive Date: 20070101
Handler Name: POLYTECHNIC UNIVERSITY

NEW YORK UNIVERSITY - TANDON SCHOOL OF ENGINEERING (Continued) **1000442411**

Federal Waste Generator Description: Small Quantity Generator
State District Owner: Ny
Large Quantity Handler of Universal Waste: No
Recognized Trader Importer: No
Recognized Trader Exporter: No
Spent Lead Acid Battery Importer: No
Spent Lead Acid Battery Exporter: No
Current Record: No
Non Storage Recycler Activity: Not reported
Electronic Manifest Broker: Not reported

Receive Date: 20210325
Handler Name: NEW YORK UNIVERSITY - TANDON SCHOOL OF ENGINEERING
Federal Waste Generator Description: Large Quantity Generator
State District Owner: Ny
Large Quantity Handler of Universal Waste: No
Recognized Trader Importer: No
Recognized Trader Exporter: No
Spent Lead Acid Battery Importer: No
Spent Lead Acid Battery Exporter: No
Current Record: No
Non Storage Recycler Activity: No
Electronic Manifest Broker: No

Receive Date: 19800818
Handler Name: POLYTECHNIC UNIVERSITY
Federal Waste Generator Description: Large Quantity Generator
State District Owner: Ny
Large Quantity Handler of Universal Waste: No
Recognized Trader Importer: No
Recognized Trader Exporter: No
Spent Lead Acid Battery Importer: No
Spent Lead Acid Battery Exporter: No
Current Record: No
Non Storage Recycler Activity: Not reported
Electronic Manifest Broker: Not reported

Receive Date: 20140130
Handler Name: NEW YORK UNIVERSITY - POLYTECHNIC SCHOOL OF ENGINEERING
Federal Waste Generator Description: Small Quantity Generator
State District Owner: Ny
Large Quantity Handler of Universal Waste: No
Recognized Trader Importer: No
Recognized Trader Exporter: No
Spent Lead Acid Battery Importer: No
Spent Lead Acid Battery Exporter: No
Current Record: No
Non Storage Recycler Activity: Not reported
Electronic Manifest Broker: Not reported

Receive Date: 20210726
Handler Name: NEW YORK UNIVERSITY - TANDON SCHOOL OF ENGINEERING
Federal Waste Generator Description: Large Quantity Generator
State District Owner: Ny
Large Quantity Handler of Universal Waste: No
Recognized Trader Importer: No
Recognized Trader Exporter: No

NEW YORK UNIVERSITY - TANDON SCHOOL OF ENGINEERING (Continued) **1000442411**

Spent Lead Acid Battery Importer: No
Spent Lead Acid Battery Exporter: No
Current Record: No
Non Storage Recycler Activity: No
Electronic Manifest Broker: No

Receive Date: 19920919
Handler Name: POLYTECHNIC UNIVERSITY
Federal Waste Generator Description: Large Quantity Generator
State District Owner: Ny
Large Quantity Handler of Universal Waste: No
Recognized Trader Importer: No
Recognized Trader Exporter: No
Spent Lead Acid Battery Importer: No
Spent Lead Acid Battery Exporter: No
Current Record: No
Non Storage Recycler Activity: Not reported
Electronic Manifest Broker: Not reported

Receive Date: 19940329
Handler Name: POLYTECHNIC UNIVERSITY
Federal Waste Generator Description: Large Quantity Generator
State District Owner: Ny
Large Quantity Handler of Universal Waste: No
Recognized Trader Importer: No
Recognized Trader Exporter: No
Spent Lead Acid Battery Importer: No
Spent Lead Acid Battery Exporter: No
Current Record: No
Non Storage Recycler Activity: Not reported
Electronic Manifest Broker: Not reported

Receive Date: 19960607
Handler Name: POLYTECHNIC UNIVERSITY
Federal Waste Generator Description: Large Quantity Generator
State District Owner: Ny
Large Quantity Handler of Universal Waste: No
Recognized Trader Importer: No
Recognized Trader Exporter: No
Spent Lead Acid Battery Importer: No
Spent Lead Acid Battery Exporter: No
Current Record: No
Non Storage Recycler Activity: Not reported
Electronic Manifest Broker: Not reported

Receive Date: 19980226
Handler Name: POLYTECHNIC UNIVERSITY
Federal Waste Generator Description: Large Quantity Generator
State District Owner: Ny
Large Quantity Handler of Universal Waste: No
Recognized Trader Importer: No
Recognized Trader Exporter: No
Spent Lead Acid Battery Importer: No
Spent Lead Acid Battery Exporter: No
Current Record: No
Non Storage Recycler Activity: Not reported
Electronic Manifest Broker: Not reported

NEW YORK UNIVERSITY - TANDON SCHOOL OF ENGINEERING (Continued) **1000442411**

Receive Date: 20010101
Handler Name: POLYTECHNIC UNIVERSITY
Federal Waste Generator Description: Large Quantity Generator
State District Owner: Ny
Large Quantity Handler of Universal Waste: No
Recognized Trader Importer: No
Recognized Trader Exporter: No
Spent Lead Acid Battery Importer: No
Spent Lead Acid Battery Exporter: No
Current Record: No
Non Storage Recycler Activity: Not reported
Electronic Manifest Broker: Not reported

Receive Date: 20020219
Handler Name: POLYTECHNIC UNIVERSITY
Federal Waste Generator Description: Large Quantity Generator
State District Owner: Ny
Large Quantity Handler of Universal Waste: No
Recognized Trader Importer: No
Recognized Trader Exporter: No
Spent Lead Acid Battery Importer: No
Spent Lead Acid Battery Exporter: No
Current Record: No
Non Storage Recycler Activity: Not reported
Electronic Manifest Broker: Not reported

List of NAICS Codes and Descriptions:
NAICS Code: 61131
NAICS Description: Colleges, Universities, And Professional Schools

Has the Facility Received Notices of Violations:
Found Violation: Yes
Agency Which Determined Violation: State
Violation Short Description: TSD IS-Preparedness and Prevention
Date Violation was Determined: 20210428
Actual Return to Compliance Date: 20210525
Return to Compliance Qualifier: Documented
Violation Responsible Agency: State
Scheduled Compliance Date: Not reported
Enforcement Identifier: 001
Date of Enforcement Action: 20210607
Enforcement Responsible Agency: State
Enforcement Docket Number: Not reported
Enforcement Attorney: Not reported
Corrective Action Component: No
Appeal Initiated Date: Not reported
Appeal Resolution Date: Not reported
Disposition Status Date: Not reported
Disposition Status: Not reported
Disposition Status Description: Not reported
Consent/Final Order Sequence Number:Not reported
Consent/Final Order Respondent Name: Not reported
Consent/Final Order Lead Agency: Not reported
Enforcement Type: WRITTEN INFORMAL
Enforcement Responsible Person: NYSC
Enforcement Responsible Sub-Organization: R2

NEW YORK UNIVERSITY - TANDON SCHOOL OF ENGINEERING (Continued) **1000442411**

SEP Sequence Number:	Not reported
SEP Expenditure Amount:	Not reported
SEP Scheduled Completion Date:	Not reported
SEP Actual Date:	Not reported
SEP Defaulted Date:	Not reported
SEP Type:	Not reported
SEP Type Description:	Not reported
Proposed Amount:	Not reported
Final Monetary Amount:	Not reported
Paid Amount:	Not reported
Final Count:	Not reported
Final Amount:	Not reported

Found Violation:	Yes
Agency Which Determined Violation:	State
Violation Short Description:	Generators - Pre-transport
Date Violation was Determined:	20210428
Actual Return to Compliance Date:	20210428
Return to Compliance Qualifier:	Documented
Violation Responsible Agency:	State
Scheduled Compliance Date:	Not reported
Enforcement Identifier:	001
Date of Enforcement Action:	20210607
Enforcement Responsible Agency:	State
Enforcement Docket Number:	Not reported
Enforcement Attorney:	Not reported
Corrective Action Component:	No
Appeal Initiated Date:	Not reported
Appeal Resolution Date:	Not reported
Disposition Status Date:	Not reported
Disposition Status:	Not reported
Disposition Status Description:	Not reported
Consent/Final Order Sequence Number:	Not reported
Consent/Final Order Respondent Name:	Not reported
Consent/Final Order Lead Agency:	Not reported
Enforcement Type:	WRITTEN INFORMAL
Enforcement Responsible Person:	NYSC
Enforcement Responsible Sub-Organization:	R2
SEP Sequence Number:	Not reported
SEP Expenditure Amount:	Not reported
SEP Scheduled Completion Date:	Not reported
SEP Actual Date:	Not reported
SEP Defaulted Date:	Not reported
SEP Type:	Not reported
SEP Type Description:	Not reported
Proposed Amount:	Not reported
Final Monetary Amount:	Not reported
Paid Amount:	Not reported
Final Count:	Not reported
Final Amount:	Not reported

Found Violation:	Yes
Agency Which Determined Violation:	State
Violation Short Description:	Generators - Pre-transport
Date Violation was Determined:	20210428
Actual Return to Compliance Date:	20210428
Return to Compliance Qualifier:	Observed

NEW YORK UNIVERSITY - TANDON SCHOOL OF ENGINEERING (Continued) **1000442411**

Violation Responsible Agency: State
Scheduled Compliance Date: Not reported
Enforcement Identifier: 001
Date of Enforcement Action: 20210607
Enforcement Responsible Agency: State
Enforcement Docket Number: Not reported
Enforcement Attorney: Not reported
Corrective Action Component: No
Appeal Initiated Date: Not reported
Appeal Resolution Date: Not reported
Disposition Status Date: Not reported
Disposition Status: Not reported
Disposition Status Description: Not reported
Consent/Final Order Sequence Number:Not reported
Consent/Final Order Respondent Name: Not reported
Consent/Final Order Lead Agency: Not reported
Enforcement Type: WRITTEN INFORMAL
Enforcement Responsible Person: NYSC
Enforcement Responsible Sub-Organization: R2
SEP Sequence Number: Not reported
SEP Expenditure Amount: Not reported
SEP Scheduled Completion Date: Not reported
SEP Actual Date: Not reported
SEP Defaulted Date: Not reported
SEP Type: Not reported
SEP Type Description: Not reported
Proposed Amount: Not reported
Final Monetary Amount: Not reported
Paid Amount: Not reported
Final Count: Not reported
Final Amount: Not reported

Found Violation: Yes
Agency Which Determined Violation: State
Violation Short Description: State Statute or Regulation
Date Violation was Determined: 20171204
Actual Return to Compliance Date: 20171222
Return to Compliance Qualifier: Documented
Violation Responsible Agency: State
Scheduled Compliance Date: Not reported
Enforcement Identifier: 001
Date of Enforcement Action: 20180108
Enforcement Responsible Agency: State
Enforcement Docket Number: Not reported
Enforcement Attorney: Not reported
Corrective Action Component: No
Appeal Initiated Date: Not reported
Appeal Resolution Date: Not reported
Disposition Status Date: 20180108
Disposition Status: AS
Disposition Status Description: ACTION SATISFIED (CASE CLOSED)
Consent/Final Order Sequence Number:Not reported
Consent/Final Order Respondent Name: Not reported
Consent/Final Order Lead Agency: Not reported
Enforcement Type: WRITTEN INFORMAL
Enforcement Responsible Person: NYSC
Enforcement Responsible Sub-Organization: R2

NEW YORK UNIVERSITY - TANDON SCHOOL OF ENGINEERING (Continued) **1000442411**

SEP Sequence Number: Not reported
SEP Expenditure Amount: Not reported
SEP Scheduled Completion Date: Not reported
SEP Actual Date: Not reported
SEP Defaulted Date: Not reported
SEP Type: Not reported
SEP Type Description: Not reported
Proposed Amount: Not reported
Final Monetary Amount: Not reported
Paid Amount: Not reported
Final Count: Not reported
Final Amount: Not reported

Found Violation: Yes
Agency Which Determined Violation: State
Violation Short Description: Generators - Pre-transport
Date Violation was Determined: 20171204
Actual Return to Compliance Date: 20171204
Return to Compliance Qualifier: Observed
Violation Responsible Agency: State
Scheduled Compliance Date: Not reported
Enforcement Identifier: 001
Date of Enforcement Action: 20180108
Enforcement Responsible Agency: State
Enforcement Docket Number: Not reported
Enforcement Attorney: Not reported
Corrective Action Component: No
Appeal Initiated Date: Not reported
Appeal Resolution Date: Not reported
Disposition Status Date: 20180108
Disposition Status: AS
Disposition Status Description: ACTION SATISFIED (CASE CLOSED)
Consent/Final Order Sequence Number: Not reported
Consent/Final Order Respondent Name: Not reported
Consent/Final Order Lead Agency: Not reported
Enforcement Type: WRITTEN INFORMAL
Enforcement Responsible Person: NYSC
Enforcement Responsible Sub-Organization: R2
SEP Sequence Number: Not reported
SEP Expenditure Amount: Not reported
SEP Scheduled Completion Date: Not reported
SEP Actual Date: Not reported
SEP Defaulted Date: Not reported
SEP Type: Not reported
SEP Type Description: Not reported
Proposed Amount: Not reported
Final Monetary Amount: Not reported
Paid Amount: Not reported
Final Count: Not reported
Final Amount: Not reported

Found Violation: Yes
Agency Which Determined Violation: State
Violation Short Description: State Statute or Regulation
Date Violation was Determined: 20171204
Actual Return to Compliance Date: 20171204
Return to Compliance Qualifier: Observed

NEW YORK UNIVERSITY - TANDON SCHOOL OF ENGINEERING (Continued) **1000442411**

Violation Responsible Agency: State
Scheduled Compliance Date: Not reported
Enforcement Identifier: 001
Date of Enforcement Action: 20180108
Enforcement Responsible Agency: State
Enforcement Docket Number: Not reported
Enforcement Attorney: Not reported
Corrective Action Component: No
Appeal Initiated Date: Not reported
Appeal Resolution Date: Not reported
Disposition Status Date: 20180108
Disposition Status: AS
Disposition Status Description: ACTION SATISFIED (CASE CLOSED)
Consent/Final Order Sequence Number:Not reported
Consent/Final Order Respondent Name: Not reported
Consent/Final Order Lead Agency: Not reported
Enforcement Type: WRITTEN INFORMAL
Enforcement Responsible Person: NYSC
Enforcement Responsible Sub-Organization: R2
SEP Sequence Number: Not reported
SEP Expenditure Amount: Not reported
SEP Scheduled Completion Date: Not reported
SEP Actual Date: Not reported
SEP Defaulted Date: Not reported
SEP Type: Not reported
SEP Type Description: Not reported
Proposed Amount: Not reported
Final Monetary Amount: Not reported
Paid Amount: Not reported
Final Count: Not reported
Final Amount: Not reported

Found Violation: Yes
Agency Which Determined Violation: State
Violation Short Description: Generators - Pre-transport
Date Violation was Determined: 20171204
Actual Return to Compliance Date: 20171204
Return to Compliance Qualifier: Observed
Violation Responsible Agency: State
Scheduled Compliance Date: Not reported
Enforcement Identifier: 001
Date of Enforcement Action: 20180108
Enforcement Responsible Agency: State
Enforcement Docket Number: Not reported
Enforcement Attorney: Not reported
Corrective Action Component: No
Appeal Initiated Date: Not reported
Appeal Resolution Date: Not reported
Disposition Status Date: 20180108
Disposition Status: AS
Disposition Status Description: ACTION SATISFIED (CASE CLOSED)
Consent/Final Order Sequence Number:Not reported
Consent/Final Order Respondent Name: Not reported
Consent/Final Order Lead Agency: Not reported
Enforcement Type: WRITTEN INFORMAL
Enforcement Responsible Person: NYSC
Enforcement Responsible Sub-Organization: R2

NEW YORK UNIVERSITY - TANDON SCHOOL OF ENGINEERING (Continued) **1000442411**

SEP Sequence Number: Not reported
SEP Expenditure Amount: Not reported
SEP Scheduled Completion Date: Not reported
SEP Actual Date: Not reported
SEP Defaulted Date: Not reported
SEP Type: Not reported
SEP Type Description: Not reported
Proposed Amount: Not reported
Final Monetary Amount: Not reported
Paid Amount: Not reported
Final Count: Not reported
Final Amount: Not reported

Found Violation: Yes
Agency Which Determined Violation: EPA
Violation Short Description: Generators - Pre-transport
Date Violation was Determined: 20090925
Actual Return to Compliance Date: 20090925
Return to Compliance Qualifier: Observed
Violation Responsible Agency: EPA
Scheduled Compliance Date: Not reported
Enforcement Identifier: 001
Date of Enforcement Action: 20090925
Enforcement Responsible Agency: EPA
Enforcement Docket Number: Not reported
Enforcement Attorney: Not reported
Corrective Action Component: No
Appeal Initiated Date: Not reported
Appeal Resolution Date: Not reported
Disposition Status Date: Not reported
Disposition Status: Not reported
Disposition Status Description: Not reported
Consent/Final Order Sequence Number: Not reported
Consent/Final Order Respondent Name: Not reported
Consent/Final Order Lead Agency: Not reported
Enforcement Type: VERBAL INFORMAL
Enforcement Responsible Person: R2STP
Enforcement Responsible Sub-Organization: RCB
SEP Sequence Number: Not reported
SEP Expenditure Amount: Not reported
SEP Scheduled Completion Date: Not reported
SEP Actual Date: Not reported
SEP Defaulted Date: Not reported
SEP Type: Not reported
SEP Type Description: Not reported
Proposed Amount: Not reported
Final Monetary Amount: Not reported
Paid Amount: Not reported
Final Count: Not reported
Final Amount: Not reported

Found Violation: No
Agency Which Determined Violation: Not reported
Violation Short Description: Not reported
Date Violation was Determined: Not reported
Actual Return to Compliance Date: Not reported
Return to Compliance Qualifier: Not reported

NEW YORK UNIVERSITY - TANDON SCHOOL OF ENGINEERING (Continued) **1000442411**

Violation Responsible Agency:	Not reported
Scheduled Compliance Date:	Not reported
Enforcement Identifier:	Not reported
Date of Enforcement Action:	Not reported
Enforcement Responsible Agency:	Not reported
Enforcement Docket Number:	Not reported
Enforcement Attorney:	Not reported
Corrective Action Component:	Not reported
Appeal Initiated Date:	Not reported
Appeal Resolution Date:	Not reported
Disposition Status Date:	Not reported
Disposition Status:	Not reported
Disposition Status Description:	Not reported
Consent/Final Order Sequence Number:	Not reported
Consent/Final Order Respondent Name:	Not reported
Consent/Final Order Lead Agency:	Not reported
Enforcement Type:	Not reported
Enforcement Responsible Person:	Not reported
Enforcement Responsible Sub-Organization:	Not reported
SEP Sequence Number:	Not reported
SEP Expenditure Amount:	Not reported
SEP Scheduled Completion Date:	Not reported
SEP Actual Date:	Not reported
SEP Defaulted Date:	Not reported
SEP Type:	Not reported
SEP Type Description:	Not reported
Proposed Amount:	Not reported
Final Monetary Amount:	Not reported
Paid Amount:	Not reported
Final Count:	Not reported
Final Amount:	Not reported

Evaluation Action Summary:

Evaluation Date:	20210428
Evaluation Responsible Agency:	State
Found Violation:	Yes
Evaluation Type Description:	COMPLIANCE EVALUATION INSPECTION
Evaluation Responsible Person Identifier:	NYSC
Evaluation Responsible Sub-Organization:	R2
Actual Return to Compliance Date:	20210525
Scheduled Compliance Date:	Not reported
Date of Request:	Not reported
Date Response Received:	Not reported
Request Agency:	Not reported
Former Citation:	Not reported

Evaluation Date:	20210428
Evaluation Responsible Agency:	State
Found Violation:	Yes
Evaluation Type Description:	COMPLIANCE EVALUATION INSPECTION
Evaluation Responsible Person Identifier:	NYSC
Evaluation Responsible Sub-Organization:	R2
Actual Return to Compliance Date:	20210428
Scheduled Compliance Date:	Not reported
Date of Request:	Not reported
Date Response Received:	Not reported
Request Agency:	Not reported

NEW YORK UNIVERSITY - TANDON SCHOOL OF ENGINEERING (Continued) **1000442411**

Former Citation:	Not reported
Evaluation Date:	20210428
Evaluation Responsible Agency:	State
Found Violation:	Yes
Evaluation Type Description:	COMPLIANCE EVALUATION INSPECTION
Evaluation Responsible Person Identifier:	NYSC
Evaluation Responsible Sub-Organization:	R2
Actual Return to Compliance Date:	20210428
Scheduled Compliance Date:	Not reported
Date of Request:	Not reported
Date Response Received:	Not reported
Request Agency:	Not reported
Former Citation:	Not reported
Evaluation Date:	20171204
Evaluation Responsible Agency:	State
Found Violation:	Yes
Evaluation Type Description:	COMPLIANCE EVALUATION INSPECTION
Evaluation Responsible Person Identifier:	NYSC
Evaluation Responsible Sub-Organization:	R2
Actual Return to Compliance Date:	20171222
Scheduled Compliance Date:	Not reported
Date of Request:	Not reported
Date Response Received:	Not reported
Request Agency:	Not reported
Former Citation:	Not reported
Evaluation Date:	20171204
Evaluation Responsible Agency:	State
Found Violation:	Yes
Evaluation Type Description:	COMPLIANCE EVALUATION INSPECTION
Evaluation Responsible Person Identifier:	NYSC
Evaluation Responsible Sub-Organization:	R2
Actual Return to Compliance Date:	20171204
Scheduled Compliance Date:	Not reported
Date of Request:	Not reported
Date Response Received:	Not reported
Request Agency:	Not reported
Former Citation:	Not reported
Evaluation Date:	20171204
Evaluation Responsible Agency:	State
Found Violation:	Yes
Evaluation Type Description:	COMPLIANCE EVALUATION INSPECTION
Evaluation Responsible Person Identifier:	NYSC
Evaluation Responsible Sub-Organization:	R2
Actual Return to Compliance Date:	20171204
Scheduled Compliance Date:	Not reported
Date of Request:	Not reported
Date Response Received:	Not reported
Request Agency:	Not reported
Former Citation:	Not reported
Evaluation Date:	20171204
Evaluation Responsible Agency:	State
Found Violation:	Yes

NEW YORK UNIVERSITY - TANDON SCHOOL OF ENGINEERING (Continued) **1000442411**

Evaluation Type Description:	COMPLIANCE EVALUATION INSPECTION
Evaluation Responsible Person Identifier:	NYSC
Evaluation Responsible Sub-Organization:	R2
Actual Return to Compliance Date:	20171204
Scheduled Compliance Date:	Not reported
Date of Request:	Not reported
Date Response Received:	Not reported
Request Agency:	Not reported
Former Citation:	Not reported

Evaluation Date:	20090925
Evaluation Responsible Agency:	EPA
Found Violation:	Yes
Evaluation Type Description:	COMPLIANCE EVALUATION INSPECTION
Evaluation Responsible Person Identifier:	R2STP
Evaluation Responsible Sub-Organization:	RCB
Actual Return to Compliance Date:	20090925
Scheduled Compliance Date:	Not reported
Date of Request:	Not reported
Date Response Received:	Not reported
Request Agency:	Not reported
Former Citation:	Not reported

Evaluation Date:	19900216
Evaluation Responsible Agency:	State
Found Violation:	No
Evaluation Type Description:	COMPLIANCE EVALUATION INSPECTION
Evaluation Responsible Person Identifier:	NYDEC
Evaluation Responsible Sub-Organization:	Not reported
Actual Return to Compliance Date:	Not reported
Scheduled Compliance Date:	Not reported
Date of Request:	Not reported
Date Response Received:	Not reported
Request Agency:	Not reported
Former Citation:	Not reported

LTANKS:

Name:	POLYTECHNIC UNIVERSITY
Address:	333 JAY ST
City,State,Zip:	BROOKLYN, NY
Spill Number/Closed Date:	0105087 / 2002-05-09
Facility ID:	0105087
Site ID:	153514
Spill Date:	2001-08-10
Spill Cause:	Tank Failure
Spill Source:	Commercial/Industrial
Spill Class:	C3
Cleanup Ceased:	Not reported
SWIS:	2401
Investigator:	SMSANGES
Referred To:	Not reported
Reported to Dept:	2001-08-10
CID:	389
Water Affected:	Not reported
Spill Notifier:	Other
Last Inspection:	Not reported

NEW YORK UNIVERSITY - TANDON SCHOOL OF ENGINEERING (Continued) **1000442411**

Recommended Penalty:	False
Meets Standard:	False
UST Involvement:	False
Remediation Phase:	0
Date Entered In Computer:	2001-08-10
Spill Record Last Update:	2002-05-09
Spiller Name:	KEVIN O'ROURKE
Spiller Company:	POLYTECHNIC UNIVERSITY
Spiller Address:	333 JAY ST
Spiller County:	001
Spiller Contact:	KEVIN O'ROURKE
Spiller Phone:	(718) 260-3040
Spiller Extention:	Not reported
DEC Region:	2
DER Facility ID:	130231
Latitude:	40.6939794
Longitude:	-73.9871342
DEC Memo:	Prior to Sept, 2004 data translation this spill Lead_DEC Field was SANGESLAND 8/10/2001 - Tony Kloss from Impact Environmetal (office # 516-453-2790 cell phone 516-250-3187) Impact has been hired to remove two #4 oil tanks from sidewalk vaults on Jay St in front of PolyTech University. Impact did some geoprobes and found contamination consistant with #4 oil. They also opened up the vaults and found 6 of floating product. The plan is to excavate the site and remove the tanks (probably in September 2001) At that time they will try to over excavate and remove as much as possible. If end point samples remain high, they will need to propose a remediation. 8/20/2001 - Sangesland spoke with Tony Kloss. Samples came back, some were high. Mr.Kloss is putting together a map with results and will mail it to the DEC. He also reconfirmed that the tanks will be pulled in September. 5/9/2002 - Sangesland received a Tank Closure Report from Impact Environmental dated 3/11/2002. The report details the removal of two - 7,500 gal heating oil UST. All contaminated soil around the tanks was removed (447.13 tons). Post-excavation soil samples were all below TAGM - Soil Clean Up Objectives for VOC's and SVOC's A new 7,500 gal double walled tank was installed in the space in Feb 2002. A new Vedeer Root monitoring system was installed and the tank was pressure tested on Feb 6, 2002. All work was complete at this site and the spill case is closed.
Remarks:	caller reportng a spill at the jacob's building at above closing 2 tanks and believe spill is from that one tank 001 and tank 002 nys pbs#2-158232 no clean up and spill is subsurface

All Materials:

Site ID:	153514
Operable Unit ID:	841831
Operable Unit:	01
Material ID:	533566
Material Code:	0002A
Material Name:	#4 fuel oil
Case No.:	Not reported
Material FA:	Petroleum
Quantity:	.00
Units:	G
Recovered:	.00
Oxygenate:	Not reported

NEW YORK UNIVERSITY - TANDON SCHOOL OF ENGINEERING (Continued) **1000442411**

SPILLS:

Name:	POLYTECHNIC UNIVERSITY
Address:	333 JAY ST
City,State,Zip:	BROOKLYN, NY
Spill Number/Closed Date:	0012167 / 2003-12-22
Facility ID:	0012167
Facility Type:	ER
DER Facility ID:	130231
Site ID:	153513
DEC Region:	2
Spill Cause:	Unknown
Spill Class:	B3
SWIS:	2401
Spill Date:	2001-02-06
Investigator:	MXTIPPLE
Referred To:	Not reported
Reported to Dept:	2001-02-12
CID:	382
Water Affected:	Not reported
Spill Source:	Institutional, Educational, Gov., Other
Spill Notifier:	Affected Persons
Cleanup Ceased:	Not reported
Cleanup Meets Std:	False
Last Inspection:	Not reported
Recommended Penalty:	False
UST Trust:	False
Remediation Phase:	0
Date Entered In Computer:	2001-02-12
Spill Record Last Update:	2003-12-22
Spiller Name:	Not reported
Spiller Company:	UNKNOWN
Spiller Address:	Not reported
Spiller Company:	999
Contact Name:	CURTIS CASEY
Latitude:	40.6939794
Longitude:	-73.9871342
DEC Memo:	Prior to Sept, 2004 data translation this spill Lead_DEC Field was TIPPLE 7/18/03 TIPPLE UPDATING REQUEST FOR DOCUMENTATION SENT/// 12/22/03///documentation recieved///nfa///MT
Remarks:	contaminated soil found during the excavation of soil for a construction site. remediation is underway by the school and langan engineering is taking control of the project

All Materials:

Site ID:	153513
Operable Unit ID:	834060
Operable Unit:	01
Material ID:	542447
Material Code:	0066A
Material Name:	unknown petroleum
Case No.:	Not reported
Material FA:	Petroleum
Quantity:	.00
Units:	G
Recovered:	.00
Oxygenate:	Not reported

NEW YORK UNIVERSITY - TANDON SCHOOL OF ENGINEERING (Continued) **1000442411**

FINDS:
Registry ID: 110004364839

Click Here for FRS Facility Detail Report:

Environmental Interest/Information System:
The National Compliance Database (NCDB) supports implementation of the Federal Insecticide, Fungicide, and Rodenticide Act (FIFRA) and the Toxic Substances Control Act (TSCA).
The Air Quality System (AQS) contains ambient air pollution data collected by EPA, State, Local, and Tribal air pollution control agencies from thousands of monitoring stations.
The Integrated Compliance Information System (ICIS) provides a database that, when complete, will contain integrated enforcement and compliance information across most of EPA's programs. The vision for ICIS is to replace EPA's independent databases that contain enforcement data with a single repository for that information. Currently, ICIS contains all Federal Administrative and Judicial enforcement actions and a subset of the Permit Compliance System (PCS), which supports the National Pollutant Discharge Elimination System (NPDES). This information is maintained in ICIS by EPA in the Regional offices and it at Headquarters. A future release of ICIS will completely replace PCS and will integrate that information with Federal actions already in the system. ICIS also has the capability to track other activities that support compliance and enforcement programs, including incident tracking, compliance assistance, and compliance monitoring.
The Resource Conservation and Recovery Act Information System (RCRAInfo) is EPA's comprehensive information system in support of the Resource Conservation and Recovery Act (RCRA) of 1976 and the Hazardous and Solid Waste Amendments (HSWA) of 1984. It tracks many types of information about generators, transporters, treaters, storers, and disposers of hazardous waste.

Click this hyperlink while viewing on your computer to access additional FINDS: detail in the EDR Site Report.

ECHO:
Envid: 1000442411
Registry ID: 110004364839

DFR URL:
Name: NEW YORK UNIVERSITY - TANDON SCHOOL OF ENGINEERING
Address: 333 Jay St
City,State,Zip: BROOKLYN, NY 11201

E MANIFEST:
Manifest Tracking Number: 018969053FLE
Last Updated Date: 20240117
Shipped Date: 20231207
Received Date: 20231220
Manifest Status: Signed
Submission Type: DataImage5Copy
Origin Type: Web
Generator EPA ID: NYD066076225
Generator Name: New York University - Tandon School Of Engineering
Generator Location Street Number: 6

NEW YORK UNIVERSITY - TANDON SCHOOL OF ENGINEERING (Continued) **1000442411**

Generator Location Street 1:	6 METROTECH CTR
Generator Location Street 2:	Not reported
Generator Location City:	BROOKLYN
Generator Location State:	NY
Generator Location Zip:	11201
Generator Mail Street Number:	10
Generator Mail Street 1:	ASTOR PLACE, 7TH FLOOR EHS
Generator Mail Street 2:	Not reported
Generator Mail City:	NEW YORK
Generator Mail Zip:	10003
Generator Mail State:	NY
Generator Contact Company Name:	Not reported
Designated Facility EPA ID:	TXD055135388
Designated Facility Name:	Set Environmental
Designated Facility Mail Street Number:	5738
Designated Facility Mail Street 1:	Not reported
Designated Facility Mail Street 2:	CHESWOOD ST
Designated Facility Mail City:	HOUSTON
Designated Facility Mail Zip:	77087-4002
Designated Facility Mail State:	TX
Designated Facility Location Street Number:	5738
Designated Facility Location Street 1:	CHESWOOD ST
Designated Facility Location Street 2:	Not reported
Designated Facility Location City:	HOUSTON
Designated Facility Location Zip:	77087-4002
Designated Facility Location State:	TX
Designated Facility Contact Company Name:	Not reported
Manifest Residue Indicator:	N
Rejection Indicator:	N

Manifest Tracking Number:	014083897FLE
Last Updated Date:	20220112
Shipped Date:	20211213
Received Date:	20211227
Manifest Status:	Signed
Submission Type:	DataImage5Copy
Origin Type:	Web
Generator EPA ID:	NYD066076225
Generator Name:	New York University - Tandon School Of Engineering
Generator Location Street Number:	6
Generator Location Street 1:	6 METROTECH CTR
Generator Location Street 2:	Not reported
Generator Location City:	BROOKLYN
Generator Location State:	NY
Generator Location Zip:	11201
Generator Mail Street Number:	10
Generator Mail Street 1:	ASTOR PL 6TH FL
Generator Mail Street 2:	Not reported
Generator Mail City:	NEW YORK
Generator Mail Zip:	10003
Generator Mail State:	NY
Generator Contact Company Name:	Not reported
Designated Facility EPA ID:	TXD055135388
Designated Facility Name:	Set Environmental
Designated Facility Mail Street Number:	Not reported
Designated Facility Mail Street 1:	Not reported
Designated Facility Mail Street 2:	5738 CHESWOOD ST

NEW YORK UNIVERSITY - TANDON SCHOOL OF ENGINEERING (Continued) **1000442411**

Designated Facility Mail City:	HOUSTON
Designated Facility Mail Zip:	77087-4002
Designated Facility Mail State:	TX
Designated Facility Location Street Number:	Not reported
Designated Facility Location Street 1:	5738 CHESWOOD ST
Designated Facility Location Street 2:	Not reported
Designated Facility Location City:	HOUSTON
Designated Facility Location Zip:	77087-4002
Designated Facility Location State:	TX
Designated Facility Contact Company Name:	Not reported
Manifest Residue Indicator:	N
Rejection Indicator:	N

Manifest Tracking Number:	014084411FLE
Last Updated Date:	20221014
Shipped Date:	20220908
Received Date:	20220921
Manifest Status:	Signed
Submission Type:	DataImage5Copy
Origin Type:	Web
Generator EPA ID:	NYD066076225
Generator Name:	New York University - Tandon School Of Engineering
Generator Location Street Number:	6
Generator Location Street 1:	6 METROTECH CTR
Generator Location Street 2:	Not reported
Generator Location City:	BROOKLYN
Generator Location State:	NY
Generator Location Zip:	11201
Generator Mail Street Number:	10
Generator Mail Street 1:	ASTOR PLACE, 7TH FLOOR EHS
Generator Mail Street 2:	Not reported
Generator Mail City:	NEW YORK
Generator Mail Zip:	10003
Generator Mail State:	NY
Generator Contact Company Name:	Not reported
Designated Facility EPA ID:	TXD055135388
Designated Facility Name:	Set Environmental
Designated Facility Mail Street Number:	5738
Designated Facility Mail Street 1:	Not reported
Designated Facility Mail Street 2:	CHESWOOD ST
Designated Facility Mail City:	HOUSTON
Designated Facility Mail Zip:	77087-4002
Designated Facility Mail State:	TX
Designated Facility Location Street Number:	Not reported
Designated Facility Location Street 1:	LAT 29.6755, LONG -95.3066
Designated Facility Location Street 2:	Not reported
Designated Facility Location City:	HOUSTON
Designated Facility Location Zip:	77087
Designated Facility Location State:	TX
Designated Facility Contact Company Name:	Not reported
Manifest Residue Indicator:	N
Rejection Indicator:	N

Manifest Tracking Number:	014084517FLE
Last Updated Date:	20211027
Shipped Date:	20210930
Received Date:	20211017

NEW YORK UNIVERSITY - TANDON SCHOOL OF ENGINEERING (Continued) **1000442411**

Manifest Status:	Signed
Submission Type:	DataImage5Copy
Origin Type:	Service
Generator EPA ID:	NYD066076225
Generator Name:	New York University - Tandon School Of Engineering
Generator Location Street Number:	6
Generator Location Street 1:	6 METROTECH CTR
Generator Location Street 2:	Not reported
Generator Location City:	BROOKLYN
Generator Location State:	NY
Generator Location Zip:	11201
Generator Mail Street Number:	10
Generator Mail Street 1:	ASTOR PL 6TH FL
Generator Mail Street 2:	Not reported
Generator Mail City:	NEW YORK
Generator Mail Zip:	10003
Generator Mail State:	NY
Generator Contact Company Name:	Not reported
Designated Facility EPA ID:	OHD980613541
Designated Facility Name:	Heritage Thermal Services Inc
Designated Facility Mail Street Number:	Not reported
Designated Facility Mail Street 1:	Not reported
Designated Facility Mail Street 2:	1250 SAINT GEORGE ST
Designated Facility Mail City:	EAST LIVERPOOL
Designated Facility Mail Zip:	43920
Designated Facility Mail State:	OH
Designated Facility Location Street Number:	Not reported
Designated Facility Location Street 1:	1250 SAINT GEORGE ST
Designated Facility Location Street 2:	Not reported
Designated Facility Location City:	EAST LIVERPOOL
Designated Facility Location Zip:	43920
Designated Facility Location State:	OH
Designated Facility Contact Company Name:	Not reported
Manifest Residue Indicator:	N
Rejection Indicator:	N

Manifest Tracking Number:	014084518FLE
Last Updated Date:	20211027
Shipped Date:	20210930
Received Date:	20211017
Manifest Status:	Signed
Submission Type:	DataImage5Copy
Origin Type:	Service
Generator EPA ID:	NYD066076225
Generator Name:	New York University - Tandon School Of Engineering
Generator Location Street Number:	6
Generator Location Street 1:	6 METROTECH CTR
Generator Location Street 2:	Not reported
Generator Location City:	BROOKLYN
Generator Location State:	NY
Generator Location Zip:	11201
Generator Mail Street Number:	10
Generator Mail Street 1:	ASTOR PL 6TH FL
Generator Mail Street 2:	Not reported
Generator Mail City:	NEW YORK
Generator Mail Zip:	10003
Generator Mail State:	NY

NEW YORK UNIVERSITY - TANDON SCHOOL OF ENGINEERING (Continued) **1000442411**

Generator Contact Company Name:	Not reported
Designated Facility EPA ID:	OHD980613541
Designated Facility Name:	Heritage Thermal Services Inc
Designated Facility Mail Street Number:	Not reported
Designated Facility Mail Street 1:	Not reported
Designated Facility Mail Street 2:	1250 SAINT GEORGE ST
Designated Facility Mail City:	EAST LIVERPOOL
Designated Facility Mail Zip:	43920
Designated Facility Mail State:	OH
Designated Facility Location Street Number:	Not reported
Designated Facility Location Street 1:	1250 SAINT GEORGE ST
Designated Facility Location Street 2:	Not reported
Designated Facility Location City:	EAST LIVERPOOL
Designated Facility Location Zip:	43920
Designated Facility Location State:	OH
Designated Facility Contact Company Name:	Not reported
Manifest Residue Indicator:	N
Rejection Indicator:	N

Manifest Tracking Number:	014086030FLE
Last Updated Date:	20211124
Shipped Date:	20211104
Received Date:	20211116
Manifest Status:	Signed
Submission Type:	DataImage5Copy
Origin Type:	Web
Generator EPA ID:	NYD066076225
Generator Name:	New York University - Tandon School Of Engineering
Generator Location Street Number:	6
Generator Location Street 1:	6 METROTECH CTR
Generator Location Street 2:	Not reported
Generator Location City:	BROOKLYN
Generator Location State:	NY
Generator Location Zip:	11201
Generator Mail Street Number:	10
Generator Mail Street 1:	ASTOR PL 6TH FL
Generator Mail Street 2:	Not reported
Generator Mail City:	NEW YORK
Generator Mail Zip:	10003
Generator Mail State:	NY
Generator Contact Company Name:	Not reported
Designated Facility EPA ID:	TXD055135388
Designated Facility Name:	Set Environmental
Designated Facility Mail Street Number:	Not reported
Designated Facility Mail Street 1:	Not reported
Designated Facility Mail Street 2:	5738 CHESWOOD ST
Designated Facility Mail City:	HOUSTON
Designated Facility Mail Zip:	77087-4002
Designated Facility Mail State:	TX
Designated Facility Location Street Number:	Not reported
Designated Facility Location Street 1:	5738 CHESWOOD ST
Designated Facility Location Street 2:	Not reported
Designated Facility Location City:	HOUSTON
Designated Facility Location Zip:	77087-4002
Designated Facility Location State:	TX
Designated Facility Contact Company Name:	Not reported
Manifest Residue Indicator:	N

NEW YORK UNIVERSITY - TANDON SCHOOL OF ENGINEERING (Continued) **1000442411**

Rejection Indicator:	N
Manifest Tracking Number:	012620784FLE
Last Updated Date:	20241009
Shipped Date:	20240912
Received Date:	20240925
Manifest Status:	Signed
Submission Type:	DataImage5Copy
Origin Type:	Web
Generator EPA ID:	NYD066076225
Generator Name:	New York University - Tandon School Of Engineering
Generator Location Street Number:	6
Generator Location Street 1:	6 METROTECH CTR
Generator Location Street 2:	Not reported
Generator Location City:	BROOKLYN
Generator Location State:	NY
Generator Location Zip:	11201
Generator Mail Street Number:	665
Generator Mail Street 1:	BROADWAY
Generator Mail Street 2:	RESEARCH AND LABORATORY SAFETY, 8TH FLOOR, 805H
Generator Mail City:	NEW YORK
Generator Mail Zip:	10012
Generator Mail State:	NY
Generator Contact Company Name:	Not reported
Designated Facility EPA ID:	TXD055135388
Designated Facility Name:	Set Environmental
Designated Facility Mail Street Number:	5738
Designated Facility Mail Street 1:	Not reported
Designated Facility Mail Street 2:	CHESWOOD ST
Designated Facility Mail City:	HOUSTON
Designated Facility Mail Zip:	77087-4002
Designated Facility Mail State:	TX
Designated Facility Location Street Number:	5738
Designated Facility Location Street 1:	CHESWOOD ST
Designated Facility Location Street 2:	Not reported
Designated Facility Location City:	HOUSTON
Designated Facility Location Zip:	77087-4002
Designated Facility Location State:	TX
Designated Facility Contact Company Name:	Not reported
Manifest Residue Indicator:	N
Rejection Indicator:	N
Manifest Tracking Number:	012620794FLE
Last Updated Date:	20241113
Shipped Date:	20241017
Received Date:	20241030
Manifest Status:	Signed
Submission Type:	DataImage5Copy
Origin Type:	Web
Generator EPA ID:	NYD066076225
Generator Name:	New York University - Tandon School Of Engineering
Generator Location Street Number:	6
Generator Location Street 1:	6 METROTECH CTR
Generator Location Street 2:	Not reported
Generator Location City:	BROOKLYN
Generator Location State:	NY
Generator Location Zip:	11201

NEW YORK UNIVERSITY - TANDON SCHOOL OF ENGINEERING (Continued) **1000442411**

Generator Mail Street Number:	665
Generator Mail Street 1:	BROADWAY
Generator Mail Street 2:	RESEARCH AND LABORATORY SAFETY, 8TH FLOOR, 805H
Generator Mail City:	NEW YORK
Generator Mail Zip:	10012
Generator Mail State:	NY
Generator Contact Company Name:	Not reported
Designated Facility EPA ID:	TXD055135388
Designated Facility Name:	Set Environmental
Designated Facility Mail Street Number:	5738
Designated Facility Mail Street 1:	Not reported
Designated Facility Mail Street 2:	CHESWOOD ST
Designated Facility Mail City:	HOUSTON
Designated Facility Mail Zip:	77087-4002
Designated Facility Mail State:	TX
Designated Facility Location Street Number:	5738
Designated Facility Location Street 1:	CHESWOOD ST
Designated Facility Location Street 2:	Not reported
Designated Facility Location City:	HOUSTON
Designated Facility Location Zip:	77087-4002
Designated Facility Location State:	TX
Designated Facility Contact Company Name:	Not reported
Manifest Residue Indicator:	N
Rejection Indicator:	N

Manifest Tracking Number:	012620888FLE
Last Updated Date:	20250311
Shipped Date:	20250214
Received Date:	20250226
Manifest Status:	Signed
Submission Type:	DataImage5Copy
Origin Type:	Web
Generator EPA ID:	NYD066076225
Generator Name:	New York University - Tandon School Of Engineering
Generator Location Street Number:	6
Generator Location Street 1:	6 METROTECH CTR
Generator Location Street 2:	Not reported
Generator Location City:	BROOKLYN
Generator Location State:	NY
Generator Location Zip:	11201
Generator Mail Street Number:	665
Generator Mail Street 1:	BROADWAY
Generator Mail Street 2:	RESEARCH AND LABORATORY SAFETY, 8TH FLOOR, 805H
Generator Mail City:	NEW YORK
Generator Mail Zip:	10012
Generator Mail State:	NY
Generator Contact Company Name:	Not reported
Designated Facility EPA ID:	TXD055135388
Designated Facility Name:	Set Environmental
Designated Facility Mail Street Number:	5738
Designated Facility Mail Street 1:	Not reported
Designated Facility Mail Street 2:	CHESWOOD ST
Designated Facility Mail City:	HOUSTON
Designated Facility Mail Zip:	77087-4002
Designated Facility Mail State:	TX
Designated Facility Location Street Number:	5738
Designated Facility Location Street 1:	CHESWOOD ST

NEW YORK UNIVERSITY - TANDON SCHOOL OF ENGINEERING (Continued) **1000442411**

Designated Facility Location Street 2:	Not reported
Designated Facility Location City:	HOUSTON
Designated Facility Location Zip:	77087-4002
Designated Facility Location State:	TX
Designated Facility Contact Company Name:	Not reported
Manifest Residue Indicator:	N
Rejection Indicator:	N

Manifest Tracking Number:	016694435FLE
Last Updated Date:	20240807
Shipped Date:	20240617
Received Date:	20240801
Manifest Status:	Signed
Submission Type:	DataImage5Copy
Origin Type:	Web
Generator EPA ID:	NYD066076225
Generator Name:	New York University - Tandon School Of Engineering
Generator Location Street Number:	6
Generator Location Street 1:	6 METROTECH CTR
Generator Location Street 2:	Not reported
Generator Location City:	BROOKLYN
Generator Location State:	NY
Generator Location Zip:	11201
Generator Mail Street Number:	665
Generator Mail Street 1:	BROADWAY
Generator Mail Street 2:	RESEARCH AND LABORATORY SAFETY, 8TH FLOOR, 805H
Generator Mail City:	NEW YORK
Generator Mail Zip:	10012
Generator Mail State:	NY
Generator Contact Company Name:	Not reported
Designated Facility EPA ID:	FLD980711071
Designated Facility Name:	Perma-Fix Of Florida Inc
Designated Facility Mail Street Number:	Not reported
Designated Facility Mail Street 1:	Not reported
Designated Facility Mail Street 2:	1940 NW 67TH PL
Designated Facility Mail City:	GAINESVILLE
Designated Facility Mail Zip:	32653-1649
Designated Facility Mail State:	FL
Designated Facility Location Street Number:	Not reported
Designated Facility Location Street 1:	1940 NW 67TH PL
Designated Facility Location Street 2:	Not reported
Designated Facility Location City:	GAINESVILLE
Designated Facility Location Zip:	32653-1649
Designated Facility Location State:	FL
Designated Facility Contact Company Name:	Not reported
Manifest Residue Indicator:	N
Rejection Indicator:	N

Manifest Tracking Number:	018971908FLE
Last Updated Date:	20250206
Shipped Date:	20241205
Received Date:	20250117
Manifest Status:	Signed
Submission Type:	DataImage5Copy
Origin Type:	Web
Generator EPA ID:	NYD066076225
Generator Name:	New York University - Tandon School Of Engineering

NEW YORK UNIVERSITY - TANDON SCHOOL OF ENGINEERING (Continued) **1000442411**

Generator Location Street Number:	6
Generator Location Street 1:	6 METROTECH CTR
Generator Location Street 2:	Not reported
Generator Location City:	BROOKLYN
Generator Location State:	NY
Generator Location Zip:	11201
Generator Mail Street Number:	665
Generator Mail Street 1:	BROADWAY
Generator Mail Street 2:	RESEARCH AND LABORATORY SAFETY, 8TH FLOOR, 805H
Generator Mail City:	NEW YORK
Generator Mail Zip:	10012
Generator Mail State:	NY
Generator Contact Company Name:	Not reported
Designated Facility EPA ID:	TXD055135388
Designated Facility Name:	Set Environmental
Designated Facility Mail Street Number:	5738
Designated Facility Mail Street 1:	Not reported
Designated Facility Mail Street 2:	CHESWOOD ST
Designated Facility Mail City:	HOUSTON
Designated Facility Mail Zip:	77087-4002
Designated Facility Mail State:	TX
Designated Facility Location Street Number:	5738
Designated Facility Location Street 1:	CHESWOOD ST
Designated Facility Location Street 2:	Not reported
Designated Facility Location City:	HOUSTON
Designated Facility Location Zip:	77087-4002
Designated Facility Location State:	TX
Designated Facility Contact Company Name:	Not reported
Manifest Residue Indicator:	N
Rejection Indicator:	N

Transporter:

Manifest Tracking Number:	018972064FLE
Transporter Line Number:	1
Transporter EPA ID:	MAC300016672
Transporter Name:	Triumvirate Environmental Inc

Manifest Tracking Number:	018972064FLE
Transporter Line Number:	2
Transporter EPA ID:	ILD981957236
Transporter Name:	Set Environmental Inc

Waste Line:

Manifest Tracking Number:	018972064FLE
Waste Line Number:	1
U.S. DOT Hazardous Indicator:	Y
U.S. DOT ID Number:	UN1956
U.S. DOT Description:	Un1956, Compressed Gas, N.O.S. (Carbon Monoxide 100ppm, Air Balance), 2.2,
Non-Hazardous Waste Description:	Not reported
Number of Containers:	1
Container Type Code:	CY
Container Type Description:	Cylinders
Waste Quantity:	1
Quantity Unit of Measure Code:	P
Quantity Unit of Measure Description:	Pounds

NEW YORK UNIVERSITY - TANDON SCHOOL OF ENGINEERING (Continued) **1000442411**

Waste Quantity, in Tons:	0.0005
Acute Waste Quantity, in Tons:	0
Non-Acute Waste Quantity, in Tons:	0.0005
Waste Quantity, in Kilograms:	0.45351502
Acute Waste Quantity, in Kilograms:	0
Non-Acute Waste Quantity, in Kilorgrams:	0.45351502
Management Method Code:	H100
Management Method Description:	PHYSICAL TREATMENT ONLY
Waste Residue Indicator:	N
Quantity Discrepancy Indicator:	N
Waste Type Discrepancy Indicator:	N
Waste Density:	Not reported
Waste Density Unit of Measure Code:	Not reported
Waste Density Unit of Measure Description:	Not reported
Form Code:	Not reported
Form Code Description:	Not reported
Source Code:	Not reported
Source Code Description:	Not reported
Waste Minimization Code:	Not reported
Waste Minimization Code Description:	Not reported
Consent Number:	Not reported
EPA Waste Indicator:	N
Federal Waste Codes:	Not reported
Quantity Haz Kg:	Not reported
Quantity Haz Tons:	Not reported
Quantity Non Haz Kg:	0.45351502
Quantity Non Haz Tons:	0.0005
State Waste Codes:	NY-R, TX-7011OUTS
Manifest Tracking Number:	018972064FLE
Waste Line Number:	2
U.S. DOT Hazardous Indicator:	Y
U.S. DOT ID Number:	UN1956
U.S. DOT Description:	Un1956, Waste Compressed Gas, N.O.S. (Nitrogen Dioxide 25ppm, Nitrogen Balance), 2.2,
Non-Hazardous Waste Description:	Not reported
Number of Containers:	2
Container Type Code:	CY
Container Type Description:	Cylinders
Waste Quantity:	2
Quantity Unit of Measure Code:	P
Quantity Unit of Measure Description:	Pounds
Waste Quantity, in Tons:	0.001
Acute Waste Quantity, in Tons:	0.001
Non-Acute Waste Quantity, in Tons:	0
Waste Quantity, in Kilograms:	0.90703005
Acute Waste Quantity, in Kilograms:	0.90703005
Non-Acute Waste Quantity, in Kilorgrams:	0
Management Method Code:	H070
Management Method Description:	CHEMICAL TREATMENT
Waste Residue Indicator:	N
Quantity Discrepancy Indicator:	N
Waste Type Discrepancy Indicator:	Y
Waste Density:	Not reported
Waste Density Unit of Measure Code:	Not reported
Waste Density Unit of Measure Description:	Not reported
Form Code:	Not reported

NEW YORK UNIVERSITY - TANDON SCHOOL OF ENGINEERING (Continued) **1000442411**

Form Code Description:	Not reported
Source Code:	Not reported
Source Code Description:	Not reported
Waste Minimization Code:	Not reported
Waste Minimization Code Description:	Not reported
Consent Number:	Not reported
EPA Waste Indicator:	Y
Federal Waste Codes:	P078
Quantity Haz Kg:	0.90703005
Quantity Haz Tons:	0.001
Quantity Non Haz Kg:	Not reported
Quantity Non Haz Tons:	Not reported
State Waste Codes:	NY-T, TX-701HOUTS

Click this hyperlink while viewing on your computer to access
4 additional US EManifest: record(s) in the EDR Site Report.

NYC LAND USE:

Name:	Not reported
Address:	6 METROTECH CENTER
City,State,Zip:	BROOKLYN, NY 11201
Latitude:	40.6942013
Longitude:	-73.9866140
Type Of Ownership Code:	Not reported
Owner Name:	NEW YORK UNIVERSITY
Borough:	BK
Tax Block:	142
Tax Lot:	7502
Community District:	302
Census Tract 2020:	3001100
Census Block 2020:	30011001000
Census Tract 2010:	11
Census Block 2010:	1001
School District:	13
City Council District:	33
Fire Company:	L110
Police Precinct:	84
Health Center District:	38
Health Area:	2300
Sanitation District Boro:	3
Sanitation District Number:	02
Sanitation Subsection:	1B
Zoning District 1:	C6-4: Commercial Districts
Zoning District 2:	Not reported
Zoning District 3:	Not reported
Zoning District 4:	Not reported
Commercial Overlay 1:	Not reported
Commercial Overlay 2:	Not reported
Special Purpose District 1:	DB
Special Purpose District 2:	Not reported
Special Purpose District 3:	Not reported
Limited Height District:	Not reported
Spill Boundary Indicator:	N
Building Class:	Ra: Condominiums -Cultural, Medical, Educational, Etc
Land Use Category:	Public Facilities & Institutions
Number Of Easements:	0
Lot Area:	46024

NEW YORK UNIVERSITY - TANDON SCHOOL OF ENGINEERING (Continued) **1000442411**

Total Building Floor Area:	349527
Commercial Floor Area:	349527
Residential Floor Area:	0
Office Floor Area:	0
Retail Floor Area:	0
Garage Floor Area:	0
Storage Floor Area:	0
Factory Floor Area:	0
Other Floor Area:	349527
Total Building Floor Area Source Code:	2
Number Of Buildings:	1
Number Of Floors:	8.0000000
Residential Units:	0
Total Units:	2
Lot Frontage:	263.5200000
Lot Depth:	215.0000000
Building Frontage:	200.0000000
Building Depth:	200.0000000
Extension Code:	Not reported
Proximity Code:	0
Irregular Lot Code:	Y
Lot Type:	0
Basement Type/Grade:	5
Assessed Land Value:	3104100.00000
Assessed Total Value:	42385051.00000
Exempt Total Value:	42189316.00000
Year Built:	1920
Year Altered 1:	0
Year Altered 2:	0
Historic District Name:	Not reported
Landmark Status:	Not reported
Built Floor Area Ratio:	7.59000000000
Maximum Allowable Residential Far:	10.00000000000
Maximum Allowable Commercial Far:	10.00000000000
Maximum Allowable Community Facility Far:	10.00000000000
Boro Code:	3
Borough, Tax Block and Lot:	3001427502.00000000
Condominium Number:	4868
Census Tract 2:	0011
X Coordinate:	987962
Y Coordinate:	192193
Zoning Map #:	12d
Zoning Map Code:	Not reported
Sanborn Map #:	302 028
Tax Map #:	30103
E-designation Number:	Not reported
Apportionment BBL:	3001420001.00000000
Apportionment Date:	Not reported
Pluto DTM Base Map Indicator:	1
2007 Flood Insurance Rate Map Indicator:	Not reported
2015 Preliminary Flood Insurance Rate Map Indicator:	Not reported
Version Number:	25v2.1
Changed By DCP:	Not reported

AW522 **CON EDISON OTHER SPECIFY 00000** **NY LTANKS** **S102239729**
NNW **55 GOLD ST** **NY Spills** **N/A**
1/4-1/2 **BROOKLYN, NY 11201** **NY MANIFEST**
0.357 mi.
1886 ft. **Site 3 of 7 in cluster AW**

Relative: **Higher**
Actual: **31 ft.**

LTANKS:

Name:	CON EDISON
Address:	55 GOLD STREET
City,State,Zip:	BROOKLYN, NY
Spill Number/Closed Date:	0210043 / 2003-01-06
Facility ID:	0210043
Site ID:	111952
Spill Date:	2003-01-04
Spill Cause:	Tank Overfill
Spill Source:	Tank Truck
Spill Class:	B3
Cleanup Ceased:	Not reported
SWIS:	2401
Investigator:	JHOCONNE
Referred To:	Not reported
Reported to Dept:	2003-01-04
CID:	211
Water Affected:	Not reported
Spill Notifier:	Responsible Party
Last Inspection:	Not reported
Recommended Penalty:	False
Meets Standard:	False
UST Involvement:	False
Remediation Phase:	0
Date Entered In Computer:	2003-01-04
Spill Record Last Update:	2003-01-06
Spiller Name:	Not reported
Spiller Company:	CON ED
Spiller Address:	4 IRVING PLACE
Spiller County:	001
Spiller Contact:	SEAN MCKEEVER
Spiller Phone:	(212) 580-6763
Spiller Extention:	Not reported
DEC Region:	2
DER Facility ID:	146405
Latitude:	40.7033715
Longitude:	-73.9826122
DEC Memo:	Prior to Sept, 2004 data translation this spill Lead_DEC Field was O'CONNELL e2mis no. 146-563: 1-4-03 0814 HRS R. HAAS # 08947 SSO GOLD ST PURS S.S. GOLD ST & JOHN ST REPORTS WHILE THEY WERE GETTING A DIESEL FUEL DELIVERY FROM CENTURY PETROLEUM LIMITED HE HAD A OVER FLOW (3RD PARTY SPILL) OF APPROX 1 GALLON DIESEL FUEL ONTO THE SIDEWALK AND THE RAIN (HEAVY RAINS AT THIS TIME) WASHED THE DIESEL FUEL INTO THE STREET. SSO R. HAAS TRY TO CONTAIN LIQUIDS WITH DIAPERS. AN UNKNOWN AMOUNT OF DIESEL FUEL WENT INTO SEWER AT THE CORNER OF JOHN ST & GOLD ST. UPDATE 1-4-03 0920 HRS OS J. DEKANCHUK OS FLUSH REPORTS CLEAN VENTURE IS ON LOCATION AND IS DOING CLEANUP. THEY ALSO TOOK A SAMPLE OF THE DIESEL FUEL ON THE STREET AND FROM THE SEWER. UPDATE 1-4-03 1150 HRS R. HAAS SSO REPORTS CLEANUP IS COMPLETED . CLEAN VENTURE DOUBLE WASH AND STEAM CLEANED AREA. ALSO CHECK AREA STRUCTURE. THEY REMOVED ALL CLEANUP MATERIAL.
Remarks:	delivery truck overfilled tank - clean up in progress - sewer also affected

CON EDISON OTHER SPECIFY 00000 (Continued) **S102239729**

All Materials:

Site ID:	111952
Operable Unit ID:	863262
Operable Unit:	01
Material ID:	513449
Material Code:	0008
Material Name:	diesel
Case No.:	Not reported
Material FA:	Petroleum
Quantity:	.00
Units:	G
Recovered:	.00
Oxygenate:	Not reported

SPILLS:

Name:	VEHICLE 50134
Address:	55 GOLD STREET
City,State,Zip:	BROOKLYN, NY
Spill Number/Closed Date:	9600722 / 2005-02-08
Facility ID:	9600722
Facility Type:	ER
DER Facility ID:	146405
Site ID:	111953
DEC Region:	2
Spill Cause:	Equipment Failure
Spill Class:	C3
SWIS:	2401
Spill Date:	1996-04-16
Investigator:	JHOCONNE
Referred To:	Not reported
Reported to Dept:	1996-04-16
CID:	312
Water Affected:	Not reported
Spill Source:	Commercial Vehicle
Spill Notifier:	Responsible Party
Cleanup Ceased:	Not reported
Cleanup Meets Std:	False
Last Inspection:	Not reported
Recommended Penalty:	False
UST Trust:	False
Remediation Phase:	0
Date Entered In Computer:	1996-04-16
Spill Record Last Update:	2005-02-08
Spiller Name:	Not reported
Spiller Company:	CON EDISON
Spiller Address:	4 IRVING PLACE
Spiller Company:	001
Contact Name:	Not reported
Latitude:	40.7033715
Longitude:	-73.9826122
DEC Memo:	Prior to Sept, 2004 data translation this spill Lead_DEC Field was ENGELHARDT 2/8/05: Con Ed inspected area of spill: Site visit was performed to confirm cleanup - The vehicle no longer exists and there is no evidence of oil in the vicinity. Close out. (JHO)

CON EDISON OTHER SPECIFY 00000 (Continued) **S102239729**

Remarks: hydraulic system failed and spilled 4 ounces of fluid

All Materials:

Site ID:	111953
Operable Unit ID:	1032160
Operable Unit:	01
Material ID:	566873
Material Code:	0010
Material Name:	hydraulic oil
Case No.:	Not reported
Material FA:	Petroleum
Quantity:	1.00
Units:	G
Recovered:	1.00
Oxygenate:	Not reported

Name:	55 GOLD ST
Address:	55 GOLD STREET
City,State,Zip:	BROOKLYN, NY
Spill Number/Closed Date:	9800425 / 1998-04-13
Facility ID:	9800425
Facility Type:	ER
DER Facility ID:	146405
Site ID:	111954
DEC Region:	2
Spill Cause:	Equipment Failure
Spill Class:	C4
SWIS:	2401
Spill Date:	1998-04-08
Investigator:	JHOCONNE
Referred To:	Not reported
Reported to Dept:	1998-04-10
CID:	322
Water Affected:	Not reported
Spill Source:	Commercial Vehicle
Spill Notifier:	Responsible Party
Cleanup Ceased:	Not reported
Cleanup Meets Std:	False
Last Inspection:	Not reported
Recommended Penalty:	False
UST Trust:	False
Remediation Phase:	0
Date Entered In Computer:	1998-04-10
Spill Record Last Update:	2003-03-03
Spiller Name:	Not reported
Spiller Company:	CON ED
Spiller Address:	4 IRVING PLACE
Spiller Company:	001
Contact Name:	RICHARD ROACH
Latitude:	40.7033715
Longitude:	-73.9826122
DEC Memo:	Prior to Sept, 2004 data translation this spill Lead_DEC Field was O'CONNELL e2mis 115958 08-APR-1998 @ 10:00 HRS SSO MECH M.SAMANKA #10479 REPORTS OIL LEAK ON COMPANY TEST TRUCK #C6370.APPROXIMATELY 1 PINT ONTO CEMENTE.NO ENTRY TO SEWERS OR WATERWAYS.PADS PLACED,LEAK

CON EDISON OTHER SPECIFY 00000 (Continued) **S102239729**

CONTAINED.TEST TRUCK WAS AT 55 GOLD STREET BKLYN WELDING SHOP FOR REPAIRS WHEN LEAK WAS
NOTICED.REPORT ENETERED BY E2MIS RHEIN #52639. 10-APR-1998 1130 HRS OS LUBRANO REPORTED THAT
TRANSPORTATION JUST ARRIVED ON LOCATION TO REPAIR AND MOVE THE VEHICLE. HE REPORTS THAT THE CLEANUP
HAS NOT BEEN DONE BECAUSE THE TRUCK HAS A LOW BODY AND THERE WILL BE NO ACCESS TO THE SPILL UNTIL
THE VEHICLE IS MOVED. IT IS NOT KNOWN WHY THE TRUCK WAS NOT REPAIRED AND MOVED EARLIER. OS LUBRANO
ALSO REPORTS THAT THE SUBSTANCE IS TRANSMISSION FLUID. THE INCIDENT TYPE WILL NOW BE CHANGED FROM
MOTOR OIL TO TRANSMISSION FLUID . CIG WILL BE NOTIFIED THAT THE CLEANUP WAS NOT COMPLETED WITHIN
TWO HOURS OF DISCOVERY. NOTE THAT THIS IS A LATE NOTIFICATION. OS LUBRANO WILL REPORT WHEN THE
CLEANUP IS COMPLETED. 1145 HRS CIG ROACH UPDATED. 1150 OS LUBRANO REPORTS THAT THE CLEANUP WAS
COMPLETED. THE LEAK ORIGINATED IN THE BREAK MNECHANISM. THE TRUCK ALSO HAD A DEAD BATTERY. THE LEAK
WAS STOPPED, THE VEH WAS MOVED AND THE SPILL WAS CLEANED UP.

Remarks: con ed truck was leaking in a con ed facility - repair and clean up
will be done today

All Materials:

Site ID:	111954
Operable Unit ID:	1060987
Operable Unit:	01
Material ID:	322398
Material Code:	0021
Material Name:	transmission fluid
Case No.:	Not reported
Material FA:	Petroleum
Quantity:	1.00
Units:	G
Recovered:	.00
Oxygenate:	Not reported

Name:	55 GOLD STREET
Address:	55 GOLD STREET
City,State,Zip:	BROOKLYN, NY
Spill Number/Closed Date:	9500677 / 2004-07-16
Facility ID:	9500677
Facility Type:	ER
DER Facility ID:	146405
Site ID:	174046
DEC Region:	2
Spill Cause:	Equipment Failure
Spill Class:	C3
SWIS:	2401
Spill Date:	1995-04-17
Investigator:	CAENGELH
Referred To:	Not reported
Reported to Dept:	1995-04-17
CID:	Not reported
Water Affected:	Not reported
Spill Source:	Commercial/Industrial

CON EDISON OTHER SPECIFY 00000 (Continued) **S102239729**

Spill Notifier:	Responsible Party
Cleanup Ceased:	Not reported
Cleanup Meets Std:	False
Last Inspection:	Not reported
Recommended Penalty:	False
UST Trust:	False
Remediation Phase:	0
Date Entered In Computer:	1995-05-15
Spill Record Last Update:	2004-07-16
Spiller Name:	Not reported
Spiller Company:	Not reported
Spiller Address:	Not reported
Spiller Company:	Not reported
Contact Name:	Not reported
Latitude:	40.7033715
Longitude:	-73.9826122
DEC Memo:	Prior to Sept, 2004 data translation this spill Lead_DEC Field was ENGELHARDT 7/16/04: Con Ed submitted copies of letter to NYCDEP and OIL, TOXIC OR HAZARDOUS SUBSTANCE (INCLUDING PCB'S AND ASBESTOS) SPILLS AND FIRES NOTIFICATION FORM , which states: PURS Unit for feeder 62 pump #1 leaked dielectric fluid into a moat (no sumps or drains). Leak rate 1 drop/hr. Cleanup complete 4/18/95 at 00:20 hrs. Close out. (JHO)
Remarks:	MINOR DRIP FROM PUMP . ALL WAS CONTAINED.

All Materials:

Site ID:	174046
Operable Unit ID:	1011562
Operable Unit:	01
Material ID:	369294
Material Code:	0066A
Material Name:	unknown petroleum
Case No.:	Not reported
Material FA:	Petroleum
Quantity:	10.00
Units:	G
Recovered:	10.00
Oxygenate:	Not reported

Site ID:	174046
Operable Unit ID:	1011562
Operable Unit:	01
Material ID:	369295
Material Code:	0541A
Material Name:	dielectric fluid
Case No.:	Not reported
Material FA:	Petroleum
Quantity:	.00
Units:	L
Recovered:	.00
Oxygenate:	Not reported

Name:	55 GOLD STREET
Address:	55 GOLD STREET
City,State,Zip:	BROOKLYN, NY

CON EDISON OTHER SPECIFY 00000 (Continued) **S102239729**

Spill Number/Closed Date:	9610954 / 1998-06-03
Facility ID:	9610954
Facility Type:	ER
DER Facility ID:	146405
Site ID:	174047
DEC Region:	2
Spill Cause:	Equipment Failure
Spill Class:	C4
SWIS:	2401
Spill Date:	1996-12-05
Investigator:	CAENGELH
Referred To:	Not reported
Reported to Dept:	1996-12-05
CID:	205
Water Affected:	Not reported
Spill Source:	Commercial Vehicle
Spill Notifier:	Responsible Party
Cleanup Ceased:	Not reported
Cleanup Meets Std:	False
Last Inspection:	Not reported
Recommended Penalty:	False
UST Trust:	False
Remediation Phase:	0
Date Entered In Computer:	1996-12-05
Spill Record Last Update:	1998-06-03
Spiller Name:	RICHARD ROACH
Spiller Company:	CON EDISON
Spiller Address:	4 IRVING PLACE
Spiller Company:	001
Contact Name:	CON ED
Latitude:	40.7033715
Longitude:	-73.9826122
DEC Memo:	Prior to Sept, 2004 data translation this spill Lead_DEC Field was ENGELHARDT
Remarks:	LEAK ON WATER HOSE OF COMPANY TRUCK.

All Materials:

Site ID:	174047
Operable Unit ID:	1042345
Operable Unit:	01
Material ID:	343170
Material Code:	0043A
Material Name:	antifreeze
Case No.:	Not reported
Material FA:	Other
Quantity:	1.00
Units:	G
Recovered:	.00
Oxygenate:	Not reported

NY MANIFEST:

EPA ID:	NYP005247113
Country:	USA
Name:	Con Edison Other Specify 00000
Address:	55 GOLD ST
Address 2:	Not reported

CON EDISON OTHER SPECIFY 00000 (Continued) **S102239729**

City,State,Zip:	BROOKLYN, NY 11201
Zip 4:	Not reported
Location Address 1:	55 GOLD ST
Location Address 2:	Not reported
Location City,State,Zip:	BROOKLYN, NY 11201
Location Zip 4:	Not reported
Facility Status:	Not reported
Total Tanks:	Not reported
Code:	BP

Mailing:

Mailing Name:	Con Edison Other Specify 00000
Mailing Contact:	Con Edison
Mailing Address 1:	4 IRVING PL 15TH FL NE
Mailing Address 2:	Not reported
Mailing City,State,Zip:	NEW YORK, NY 10003
Mailing Zip 4:	Not reported
Mailing Country:	USA
Mailing Phone:	Not reported

AV523 **6 METROTECH CENTER NYU POLYTECH - DOB JOB NOS. 320** **NY NYC OER** **S132180027**
SW **6 METROTECH CENTER** **N/A**
1/4-1/2 **BROOKLYN, NY**
0.362 mi.
1909 ft. **Site 3 of 3 in cluster AV**

Relative:
Higher

Actual:
46 ft.

NYC OER:

Name:	6 METROTECH CENTER NYU POLYTECH - DOB JOB NOS. 320486121 AND 321202006
Address:	6 METROTECH CENTER
City,State,Zip:	BROOKLYN, NY
Latitude:	40.694032
Longitude:	-73.987205
OER Project Numbers:	12TMP0514K,12EH-N514K
BBL:	3.00142000130014E+19
OER Program:	E/RD (Review)
Class:	Completed (C)
Phase:	Completed
URL:	
Postcode:	11201
Community Board:	2
Council District:	33
Census Tract:	11
BIN:	3000265
NTA:	DUMBO-Vinegar Hill-Downtown Brooklyn-Boerum Hill

AY524 **163 WILLOUGHBY ST.** **NY NYC LAND USE** **S133047010**
South **163 WILLOUGHBY ST.** **NY NYC OER** **N/A**
1/4-1/2 **BROOKLYN, NY**
0.366 mi.
1934 ft. **Site 2 of 3 in cluster AY**

Relative:
Higher

Actual:
49 ft.

NYC LAND USE:

Name:	Not reported
Address:	163 WILLOUGHBY STREET
City,State,Zip:	BROOKLYN, NY 11201
Latitude:	40.6921916
Longitude:	-73.9821970
Type Of Ownership Code:	Not reported
Owner Name:	159 WILLOUGHBY REALTY LLC
Borough:	BK
Tax Block:	2062
Tax Lot:	24
Community District:	302
Census Tract 2020:	3001502
Census Block 2020:	30015021017
Census Tract 2010:	15
Census Block 2010:	3012
School District:	13
City Council District:	35
Fire Company:	E210
Police Precinct:	88
Health Center District:	36
Health Area:	1100
Sanitation District Boro:	3
Sanitation District Number:	02
Sanitation Subsection:	1B
Zoning District 1:	C6-4: Commercial Districts
Zoning District 2:	Not reported
Zoning District 3:	Not reported
Zoning District 4:	Not reported
Commercial Overlay 1:	Not reported
Commercial Overlay 2:	Not reported
Special Purpose District 1:	DB
Special Purpose District 2:	Not reported
Special Purpose District 3:	Not reported
Limited Height District:	Not reported
Spill Boundary Indicator:	N
Building Class:	V1: Vacant Land - Zoned Commercial Or Manhattan Residential
Land Use Category:	Vacant Land
Number Of Easements:	0
Lot Area:	4006
Total Building Floor Area:	0
Commercial Floor Area:	Not reported
Residential Floor Area:	Not reported
Office Floor Area:	Not reported
Retail Floor Area:	Not reported
Garage Floor Area:	Not reported
Storage Floor Area:	Not reported
Factory Floor Area:	Not reported
Other Floor Area:	Not reported
Total Building Floor Area Source Code:	7
Number Of Buildings:	1
Number Of Floors:	Not reported
Residential Units:	0

163 WILLOUGHBY ST. (Continued) **S133047010**

Total Units:	0
Lot Frontage:	72.3900000
Lot Depth:	75.0000000
Building Frontage:	0.0000000
Building Depth:	0.0000000
Extension Code:	Not reported
Proximity Code:	0
Irregular Lot Code:	N
Lot Type:	5
Basement Type/Grade:	5
Assessed Land Value:	39142.00000
Assessed Total Value:	39142.00000
Exempt Total Value:	0.00000
Year Built:	0
Year Altered 1:	0
Year Altered 2:	0
Historic District Name:	Not reported
Landmark Status:	Not reported
Built Floor Area Ratio:	0.00000000000
Maximum Allowable Residential Far:	10.00000000000
Maximum Allowable Commercial Far:	10.00000000000
Maximum Allowable Community Facility Far:	10.00000000000
Boro Code:	3
Borough, Tax Block and Lot:	3020620024.00000000
Condominium Number:	Not reported
Census Tract 2:	0015
X Coordinate:	989187
Y Coordinate:	191461
Zoning Map #:	16c
Zoning Map Code:	Not reported
Sanborn Map #:	302 032
Tax Map #:	30705
E-designation Number:	E-124
Apportionment BBL:	3020620001.00000000
Apportionment Date:	03/06/2025
Pluto DTM Base Map Indicator:	1
2007 Flood Insurance Rate Map Indicator:	Not reported
2015 Preliminary Flood Insurance Rate Map Indicator:	Not reported
Version Number:	25v2.1
Changed By DCP:	Not reported

NYC OER:

Name:	163 WILLOUGHBY ST.
Address:	163 WILLOUGHBY ST.
City,State,Zip:	BROOKLYN, NY
Latitude:	40.692041
Longitude:	-73.982013
OER Project Numbers:	25TMP0456K,25ENOS152K
BBL:	3020620024
OER Program:	E/RD (No Cleanup)
Class:	Active (A)
Phase:	Construction

URL:

Postcode:	11201
Community Board:	2
Council District:	35

163 WILLOUGHBY ST. (Continued) **S133047010**

Census Tract: 15
BIN: Not reported
NTA: DUMBO-Vinegar Hill-Downtown Brooklyn-Boerum Hill

---

525 SSE 1/4-1/2 0.367 mi. 1938 ft.

APARTMENT BUILDING - TTF
125 ASHLAND PLACE
BROOKLYN, NY 11201

NY LTANKS **S106124004**
N/A

Relative: Higher

Actual: 33 ft.

LTANKS:

Name:	APARTMENT BUILDING - TTF
Address:	125 ASHLAND PLACE
City,State,Zip:	BROOKLYN, NY 11201
Spill Number/Closed Date:	0311788 / 2014-08-25
Facility ID:	0311788
Site ID:	93393
Spill Date:	2004-01-20
Spill Cause:	Tank Test Failure
Spill Source:	Commercial/Industrial
Spill Class:	D4
Cleanup Ceased:	Not reported
SWIS:	2401
Investigator:	TJDEMEO
Referred To:	Not reported
Reported to Dept:	2004-01-20
CID:	444
Water Affected:	Not reported
Spill Notifier:	Tank Tester
Last Inspection:	Not reported
Recommended Penalty:	False
Meets Standard:	False
UST Involvement:	False
Remediation Phase:	0
Date Entered In Computer:	2004-01-20
Spill Record Last Update:	2014-08-25
Spiller Name:	Not reported
Spiller Company:	APARTMENT BUILDING
Spiller Address:	125 ASHLAND PLACE
Spiller County:	001
Spiller Contact:	MARTIN MARKS (ARCO MGT.)
Spiller Phone:	(718) 332-0777
Spiller Extention:	Not reported
DEC Region:	2
DER Facility ID:	12162
Latitude:	40.6923307
Longitude:	-73.9789337
DEC Memo:	Prior to Sept, 2004 data translation this spill Lead_DEC Field was TIPPLE sent TTF letter Sangesland spoke with Phil Fazin Crown Leak Det. (516-939-2959) One of 2 - 10,000 gal tanks on site leaked and failed a tank test. PBS records show the PBS expired 7/14/2002. TTF Ltr (with PBS expired note) sent to: Arco-Wentworth Management 3646 Nostrand Ave - 4th Flr Brooklyn, NY 11229 Attn: Martin Marks 7.16.04 tipple sent letter requesting documentation.////////////////////// 2/15/06: CBN Called Martin Marks (718) 332-0777 and left a message but haven't received anything back. 9/22/06 called A-1 Crown Leak re: tank failure. left info. they will get back to me. bf 8/17/12 Spill re-assigned to T. Demeo as per RSE. bf 1/3/13 AFrischeisen intern

APARTMENT BUILDING - TTF (Continued) **S106124004**

Revious TTF letter mailed Dec 13, 2012 was returned as undeliverable. Resent TTF letter to revised address and upped to eDocs. 8/1/14 TJD File review - TTF (wet/dry leak) reported by A1- Crown Leak Detection associated with (2) 10K UST's manifolded. A review of PBS documents reveal the registration expired on 7/14/02. Multiple calls to contacts listed on PBS registration were made - all contact information is out of date. DeMeo was able to obtain information for the current management company FS Residential Management and the current management agent Ms. Miriam Stolin (718.875.9225). Teleconference with Ms. Stolin reveal that property is a co-op comprised of (5)building for a total of 292 units. Ms. Stolin states she has managed the property since 2009 and was unaware of any open spill file associated with this site - she further states that in April 2014 the complex converted to natural gas from dual fuel and will no longer be using oil - they will be abandonning the UST in place. DeMeo requested of all documentation available concerning the tank system at this property. 8/12/14 TJD File review - duplicate PBS numbers found for this facility 2-279617 & 2-608923. Property has had multiple management agents since reported tank test failure - historical records are unavailable. Facilty was able to produce records (work orders and invoices) for work associated with the (2)10K UST's registered at this facilty. The contractor Petroleum Tank Cleaners isolated the tanks and performed tank only tests with passing results in February 2004, a failed cross-over line was identified and replaced in May 2004, followed by passing system test in June 2004. There is no mention of any contamination discovered during the replacement of the failed cross-over line by PTC. Another passing system test was performed in January 2012. As per information obtained during discussions with the current property manager the facility has switched to a natural gas in April 2014 and will no longer be using the (2)10K UST's which they plan to close in place ASAP. Based upon the documentation available - no further action is required at this time. Spill is administratively closed. Due to the multiple PBS numbers associated withthis property Spills (DeMeo). referred the PBS discrepancies to PBS unit (Zielinski) for any necessary follow-up. All available documentation has been uploaded to DECDOCS.

Remarks: gross failure, above ground tank. recommend tank cleaning and retest

All TTF:

Facility ID:	0311788
Spill Number:	0311788
Spill Tank Test:	1528922
Site ID:	93393
Tank Number:	001-south
Tank Size:	10000
Material:	0001
EPA UST:	Not reported
UST:	Not reported
Cause:	Not reported
Source:	Not reported
Test Method:	03
Test Method 2:	Horner EZ Check I or II
Leak Rate:	.00
Gross Fail:	Not reported
Modified By:	Spills
Last Modified Date:	Not reported

APARTMENT BUILDING - TTF (Continued) **S106124004**

All Materials:

Site ID:	93393
Operable Unit ID:	879380
Operable Unit:	01
Material ID:	559953
Material Code:	0001A
Material Name:	#2 fuel oil
Case No.:	Not reported
Material FA:	Petroleum
Quantity:	.00
Units:	L
Recovered:	.00
Oxygenate:	Not reported

AY526 **112 FLEET PLACE** **NY NYC LAND USE** **S130658536**
South **112 FLEET PLACE** **NY NYC OER** **N/A**
1/4-1/2 **BROOKLYN, NY**
0.368 mi.
1945 ft. **Site 3 of 3 in cluster AY**

Relative:
Higher

Actual:
48 ft.

NYC LAND USE:

Name:	Not reported
Address:	112 FLEET PLACE
City,State,Zip:	BROOKLYN, NY 11201
Latitude:	40.6922492
Longitude:	-73.9819194
Type Of Ownership Code:	Not reported
Owner Name:	BOOMERANG BUILDING FUND LLC
Borough:	BK
Tax Block:	2062
Tax Lot:	7501
Community District:	302
Census Tract 2020:	3001502
Census Block 2020:	30015021017
Census Tract 2010:	15
Census Block 2010:	3012
School District:	13
City Council District:	35
Fire Company:	E210
Police Precinct:	88
Health Center District:	36
Health Area:	1100
Sanitation District Boro:	3
Sanitation District Number:	02
Sanitation Subsection:	1B
Zoning District 1:	C6-4: Commercial Districts
Zoning District 2:	Not reported
Zoning District 3:	Not reported
Zoning District 4:	Not reported
Commercial Overlay 1:	Not reported
Commercial Overlay 2:	Not reported
Special Purpose District 1:	DB
Special Purpose District 2:	Not reported
Special Purpose District 3:	Not reported
Limited Height District:	Not reported
Spill Boundary Indicator:	N

112 FLEET PLACE (Continued) **S130658536**

Building Class:	Rd: Condominiums -Residential Building (Mixed Residential Condo Building Classification Codes)
Land Use Category:	Multi-Family Elevator Buildings
Number Of Easements:	0
Lot Area:	2425
Total Building Floor Area:	22361
Commercial Floor Area:	836
Residential Floor Area:	21525
Office Floor Area:	0
Retail Floor Area:	0
Garage Floor Area:	306
Storage Floor Area:	530
Factory Floor Area:	0
Other Floor Area:	0
Total Building Floor Area Source Code:	2
Number Of Buildings:	1
Number Of Floors:	12.0000000
Residential Units:	23
Total Units:	47
Lot Frontage:	24.2500000
Lot Depth:	100.0000000
Building Frontage:	0.0000000
Building Depth:	0.0000000
Extension Code:	Not reported
Proximity Code:	1
Irregular Lot Code:	N
Lot Type:	0
Basement Type/Grade:	5
Assessed Land Value:	189013.00000
Assessed Total Value:	4392845.00000
Exempt Total Value:	0.00000
Year Built:	2019
Year Altered 1:	2019
Year Altered 2:	0
Historic District Name:	Not reported
Landmark Status:	Not reported
Built Floor Area Ratio:	9.22000000000
Maximum Allowable Residential Far:	10.00000000000
Maximum Allowable Commercial Far:	10.00000000000
Maximum Allowable Community Facility Far:	10.00000000000
Boro Code:	3
Borough, Tax Block and Lot:	3020627501.00000000
Condominium Number:	5355
Census Tract 2:	0015
X Coordinate:	989264
Y Coordinate:	191482
Zoning Map #:	16c
Zoning Map Code:	Not reported
Sanborn Map #:	302 032
Tax Map #:	30705
E-designation Number:	Not reported
Apportionment BBL:	3020620023.00000000
Apportionment Date:	Not reported
Pluto DTM Base Map Indicator:	1
2007 Flood Insurance Rate Map Indicator:	Not reported
2015 Preliminary Flood Insurance Rate Map Indicator:	Not reported
Version Number:	25v2.1

112 FLEET PLACE (Continued) **S130658536**

Changed By DCP: Not reported

NYC OER:
Name: 112 FLEET PLACE
Address: 112 FLEET PLACE
City,State,Zip: BROOKLYN, NY
Latitude: 40.692304
Longitude: -73.981793
OER Project Numbers: 18TMP1448K,19ENOS023K
BBL: 3020620023
OER Program: E/RD (No Cleanup)
Class: Completed (C)
Phase: Completed

URL:
Postcode: 11201
Community Board: 2
Council District: 35
Census Tract: 15
BIN: 3058262
NTA: DUMBO-Vinegar Hill-Downtown Brooklyn-Boerum Hill

BA527 **BRADLEY WHITE LEAD CO** **SEMS-ARCHIVE** **1003863577**
NW **85 JAY ST** **NY Spills** **NYD001613769**
1/4-1/2 **BROOKLYN, NY 11201** **NY MANIFEST**
0.370 mi. **NY NYC LAND USE**
1954 ft. **Site 1 of 4 in cluster BA**

Relative:
Higher

Actual:
32 ft.

SEMS Archive:
Site ID: 0201326
EPA ID: NYD001613769
Name: BRADLEY WHITE LEAD CO
Address: 85 JAY ST
Address 2: Not reported
City,State,Zip: BROOKLYN, NY 11201
Cong District: 14
FIPS Code: 36047
FF: N
NPL: Not on the NPL
Non NPL Status: NFRAP-Site does not qualify for the NPL based on existing information

SEMS Archive Detail:
Region: 02
Site ID: 0201326
EPA ID: NYD001613769
Site Name: BRADLEY WHITE LEAD CO
NPL: N
FF: N
OU: 00
Action Code: PA
Action Name: PA
SEQ: 1
Start Date: Not reported
Finish Date: 1987-09-22 04:00:00
Qual: N
Current Action Lead: EPA Perf

Region: 02

BRADLEY WHITE LEAD CO (Continued) **1003863577**

Site ID: 0201326
EPA ID: NYD001613769
Site Name: BRADLEY WHITE LEAD CO
NPL: N
FF: N
OU: 00
Action Code: DS
Action Name: DISCVRY
SEQ: 1
Start Date: 1981-06-01 04:00:00
Finish Date: 1981-06-01 04:00:00
Qual: Not reported
Current Action Lead: EPA Perf

Region: 02
Site ID: 0201326
EPA ID: NYD001613769
Site Name: BRADLEY WHITE LEAD CO
NPL: N
FF: N
OU: 00
Action Code: OO
Action Name: SITE REASS
SEQ: 1
Start Date: Not reported
Finish Date: 2009-10-30 04:00:00
Qual: N
Current Action Lead: EPA Perf In-Hse

Region: 02
Site ID: 0201326
EPA ID: NYD001613769
Site Name: BRADLEY WHITE LEAD CO
NPL: N
FF: N
OU: 00
Action Code: VS
Action Name: ARCH SITE
SEQ: 1
Start Date: Not reported
Finish Date: 1987-09-22 04:00:00
Qual: Not reported
Current Action Lead: EPA Perf In-Hse

SPILLS:
Name: 85 JAY STREET
Address: 85 JAY STREET
City,State,Zip: BROOKLYN, NY
Spill Number/Closed Date: 9314742 / 1994-03-16
Facility ID: 9314742
Facility Type: ER
DER Facility ID: 114220
Site ID: 132706
DEC Region: 2
Spill Cause: Equipment Failure
Spill Class: C3

BRADLEY WHITE LEAD CO (Continued) **1003863577**

SWIS:	2401
Spill Date:	1994-03-16
Investigator:	CAMMISA
Referred To:	Not reported
Reported to Dept:	1994-03-16
CID:	Not reported
Water Affected:	Not reported
Spill Source:	Commercial/Industrial
Spill Notifier:	Responsible Party
Cleanup Ceased:	1994-03-16
Cleanup Meets Std:	True
Last Inspection:	Not reported
Recommended Penalty:	False
UST Trust:	False
Remediation Phase:	0
Date Entered In Computer:	1994-03-21
Spill Record Last Update:	2004-09-30
Spiller Name:	Not reported
Spiller Company:	Not reported
Spiller Address:	Not reported
Spiller Company:	999
Contact Name:	Not reported
Latitude:	40.7020737
Longitude:	-73.9866447
DEC Memo:	Not reported
Remarks:	BROKE FUEL LINE - WILL SKIM OFF /INCH - WILL PUT IN DRUMS - SPILL WAS CLEANED ON SOIL MOPPED AND SHOWEL - WILL TRANSP. AND DISPOSE OF 4 DRUMS OF SOIL.

All Materials:

Site ID:	132706
Operable Unit ID:	993023
Operable Unit:	01
Material ID:	386527
Material Code:	0008
Material Name:	diesel
Case No.:	Not reported
Material FA:	Petroleum
Quantity:	50.00
Units:	G
Recovered:	.00
Oxygenate:	Not reported

NY MANIFEST:

EPA ID:	NYD095771283
Country:	USA
Name:	85 Jay Street Brooklyn Llc
Address:	85 JAY ST
Address 2:	Not reported
City,State,Zip:	BROOKLYN, NY 11201
Zip 4:	Not reported
Location Address 1:	85 JAY ST
Location Address 2:	Not reported
Location City,State,Zip:	BROOKLYN, NY 11201
Location Zip 4:	Not reported
Facility Status:	Not reported

BRADLEY WHITE LEAD CO (Continued) **1003863577**

Total Tanks: Not reported
Code: BP

Mailing:
Mailing Name: 85 Jay Street Brooklyn Llc
Mailing Contact: 85 Jay Street Brooklyn Llc
Mailing Address 1: 540 MADISON AVE 8TH FLOOR
Mailing Address 2: Not reported
Mailing City,State,Zip: NEW YORK, NY 10022
Mailing Zip 4: Not reported
Mailing Country: USA
Mailing Phone: Not reported

Manifest Data:
Document ID: Not reported
Manifest Status: Not reported
Trans1 State ID: PAR000501577
Year: 2018
Trans2 State ID: PAD146714878
Generator Ship Date: 06/21/2018
Trans1 Recv Date: 06/21/2018
Trans2 Recv Date: 06/21/2018
TSD Site Recv Date: 07/06/2018
Part A Recv Date: Not reported
Part B Recv Date: Not reported
Generator EPA ID: NYD095771283
Trans1 EPA ID: Not reported
Trans2 EPA ID: Not reported
TSDF ID 1: PAD067098822
TSDF ID 2: Not reported
Manifest Tracking Number: 011898423FLE
Import Indicator: N
Export Indicator: N
Discr Quantity Indicator: N
Discr Type Indicator: N
Discr Residue Indicator: N
Discr Partial Reject Indicator: N
Discr Full Reject Indicator: N
Manifest Ref Number: Not reported
Alt Facility RCRA ID: Not reported
Alt Facility Sign Date: Not reported
MGMT Method Type Code: H141
Waste Code a: Lead
Waste Code b: Not reported
Waste Code c: Not reported
Waste Code e: Not reported
Waste Code f: Not reported
Waste Code g: Not reported
Waste Code 1: Not reported
Waste Code 2: Not reported
Waste Code 3: Not reported
Waste Code 4: Not reported
Waste Code 5: Not reported
Waste Code 6: Not reported
Quantity: 3500
Units: Pounds
Number of Containers: 5

BRADLEY WHITE LEAD CO (Continued) **1003863577**

Container Type:	Metal drums, barrels, kegs
Handling Method:	Landfill
Specific Gravity:	1

EPA ID:	NYD001613769
Country:	USA
Name:	Associated Lead Co
Address:	85 JAY ST
Address 2:	Not reported
City,State,Zip:	BROOKLYN, NY 11201
Zip 4:	1568
Location Address 1:	85 JAY ST
Location Address 2:	Not reported
Location City,State,Zip:	BROOKLYN, NY 11201
Location Zip 4:	1568
Facility Status:	Not reported
Total Tanks:	Not reported
Code:	BP

Mailing:

Mailing Name:	Associated Lead Co
Mailing Contact:	Associated Lead Co
Mailing Address 1:	85 JAY ST
Mailing Address 2:	Not reported
Mailing City,State,Zip:	BROOKLYN, NY 11201
Mailing Zip 4:	1568
Mailing Country:	USA
Mailing Phone:	4015211000

Manifest Data:

Document ID:	MIA0493076
Manifest Status:	K - Completed after the designated time
Trans1 State ID:	NYJA113
Year:	1985
Trans2 State ID:	Not reported
Generator Ship Date:	850410
Trans1 Recv Date:	850410
Trans2 Recv Date:	850410
TSD Site Recv Date:	850412
Part A Recv Date:	850418
Part B Recv Date:	850820
Generator EPA ID:	NYD001613769
Trans1 EPA ID:	NJD054126164
Trans2 EPA ID:	NJD054126164
TSDF ID 1:	MID048090633
TSDF ID 2:	Not reported
Manifest Tracking Number:	Not reported
Import Indicator:	Not reported
Export Indicator:	Not reported
Discr Quantity Indicator:	Not reported
Discr Type Indicator:	Not reported
Discr Residue Indicator:	Not reported
Discr Partial Reject Indicator:	Not reported
Discr Full Reject Indicator:	Not reported
Manifest Ref Number:	Not reported
Alt Facility RCRA ID:	Not reported

BRADLEY WHITE LEAD CO (Continued) **1003863577**

Alt Facility Sign Date:	Not reported
MGMT Method Type Code:	Not reported
Waste Code 1:	Lead
Waste Code 2:	Not reported
Waste Code 3:	Not reported
Waste Code 4:	Not reported
Waste Code 5:	Not reported
Waste Code 6:	Not reported
Quantity:	00010
Units:	Cubic Yards
Number of Containers:	001
Container Type:	Metal boxes, cartons, cases (including roll-offs)
Handling Method:	Landfill
Specific Gravity:	100

Document ID:	NYA2024487
Manifest Status:	C - Completed copy
Trans1 State ID:	NY89851GC
Year:	1985
Trans2 State ID:	Not reported
Generator Ship Date:	850410
Trans1 Recv Date:	850410
Trans2 Recv Date:	Not reported
TSD Site Recv Date:	850410
Part A Recv Date:	850418
Part B Recv Date:	850429
Generator EPA ID:	NYD001613769
Trans1 EPA ID:	NYD049178296
Trans2 EPA ID:	Not reported
TSDF ID 1:	NYD049178296
TSDF ID 2:	Not reported
Manifest Tracking Number:	Not reported
Import Indicator:	Not reported
Export Indicator:	Not reported
Discr Quantity Indicator:	Not reported
Discr Type Indicator:	Not reported
Discr Residue Indicator:	Not reported
Discr Partial Reject Indicator:	Not reported
Discr Full Reject Indicator:	Not reported
Manifest Ref Number:	Not reported
Alt Facility RCRA ID:	Not reported
Alt Facility Sign Date:	Not reported
MGMT Method Type Code:	Not reported
Waste Code 1:	Lead
Waste Code 2:	Not reported
Waste Code 3:	Not reported
Waste Code 4:	Not reported
Waste Code 5:	Not reported
Waste Code 6:	Not reported
Quantity:	00400
Units:	Pounds
Number of Containers:	002
Container Type:	Wooden drums, barrels, kegs
Handling Method:	Landfill
Specific Gravity:	100
Waste Code 7:	Reactive Waste
Waste Code 8:	Not reported

BRADLEY WHITE LEAD CO (Continued) **1003863577**

Waste Code:	Not reported
Waste Code 10:	Not reported
Waste Code 11:	Not reported
Quantity:	00200
Units:	Pounds
Number of Containers:	001
Container Type:	Wooden drums, barrels, kegs
Handling Method:	Landfill
Specific Gravity:	100

NYC LAND USE:

Name:	Not reported
Address:	85 JAY STREET
City,State,Zip:	BROOKLYN, NY 11201
Latitude:	40.7019360
Longitude:	-73.9857252
Type Of Ownership Code:	Not reported
Owner Name:	85 JAY STREET BROOKLYN, LLC
Borough:	BK
Tax Block:	54
Tax Lot:	7501
Community District:	302
Census Tract 2020:	3002100
Census Block 2020:	30021003015
Census Tract 2010:	21
Census Block 2010:	3017
School District:	13
City Council District:	33
Fire Company:	L118
Police Precinct:	84
Health Center District:	36
Health Area:	1000
Sanitation District Boro:	3
Sanitation District Number:	02
Sanitation Subsection:	1B
Zoning District 1:	M1-2/R8: Mixed Manufacturing & Residential Districts
Zoning District 2:	Not reported
Zoning District 3:	Not reported
Zoning District 4:	Not reported
Commercial Overlay 1:	Not reported
Commercial Overlay 2:	Not reported
Special Purpose District 1:	MX-2
Special Purpose District 2:	Not reported
Special Purpose District 3:	Not reported
Limited Height District:	Not reported
Spill Boundary Indicator:	N
Building Class:	Rm: Condominiums -Mixed Residential & Commercial Building (Mixed Residential & Commercial)
Land Use Category:	Mixed Residential & Commercial Buildings
Number Of Easements:	0
Lot Area:	134988
Total Building Floor Area:	1053108
Commercial Floor Area:	262505
Residential Floor Area:	790603
Office Floor Area:	0
Retail Floor Area:	136318

BRADLEY WHITE LEAD CO (Continued) **1003863577**

Garage Floor Area:	126187
Storage Floor Area:	0
Factory Floor Area:	0
Other Floor Area:	0
Total Building Floor Area Source Code:	2
Number Of Buildings:	1
Number Of Floors:	21.0000000
Residential Units:	727
Total Units:	730
Lot Frontage:	490.5000000
Lot Depth:	275.3300000
Building Frontage:	460.0000000
Building Depth:	244.5800000
Extension Code:	Not reported
Proximity Code:	1
Irregular Lot Code:	N
Lot Type:	0
Basement Type/Grade:	5
Assessed Land Value:	8564853.00000
Assessed Total Value:	177409812.00000
Exempt Total Value:	0.00000
Year Built:	2018
Year Altered 1:	2018
Year Altered 2:	0
Historic District Name:	Not reported
Landmark Status:	Not reported
Built Floor Area Ratio:	7.80000000000
Maximum Allowable Residential Far:	6.02000000000
Maximum Allowable Commercial Far:	2.00000000000
Maximum Allowable Community Facility Far:	6.50000000000
Boro Code:	3
Borough, Tax Block and Lot:	3000547501.00000000
Condominium Number:	5388
Census Tract 2:	0021
X Coordinate:	988208
Y Coordinate:	195011
Zoning Map #:	12d
Zoning Map Code:	Not reported
Sanborn Map #:	302 016
Tax Map #:	30101
E-designation Number:	Not reported
Apportionment BBL:	3000540001.00000000
Apportionment Date:	Not reported
Pluto DTM Base Map Indicator:	1
2007 Flood Insurance Rate Map Indicator:	Not reported
2015 Preliminary Flood Insurance Rate Map Indicator:	Not reported
Version Number:	25v2.1
Changed By DCP:	Not reported

BA528 **BRADLEY WHITE LEAD CO.** **NY HSWDS** **S108146440**
NW **85 JAY ST.** **N/A**
1/4-1/2 **BROOKLYN, NY 11201**
0.370 mi.
1954 ft. **Site 2 of 4 in cluster BA**

Relative:
Higher

Actual:
32 ft.

HSWDS:

Facility ID:	Not reported
Region:	2
Facility Status:	None
Owner Type:	Puplic
Owner:	Mr. Eisenburge
Owner Address:	Unknown
Owner Phone:	Unknown
Operator Type:	Puplic
Operator:	Bradley White Lead Co.
Operator:	Bradley White Lead Co.
Operator Phone:	(718)855-8564
EPA ID:	NYD001613769
Registry:	Is or was on NYS Registry of Inactive Haz Waste Disposal Sites
Registry Site ID:	None
RCRA Permitted:	Unknown
Site Code:	Industrial Site
Owner City State:	Not reported
Operator City State:	Brooklyn, NY 11201
Quadrange:	Unknown
Latitude:	40 42’00"N
Longitude:	73 59’15"W
Acres:	0.00
Operator Date:	Unknown
Close Date:	1985
Completed:	PA
Active:	No
PCB’s Disposed:	No
Pesticides Disposed:	No
Metals Disposed:	No
Asbestos Disposed:	No
Volatile Organic Compounds Disposed:	No
Semi Volatile Organic Compounds Disposed:	No
Analytical Info Exists for Air:	Not reported
Analytical Info Exists for Ground:	None
Analytical Info Exists for Surface:	Not reported
Analytical Info Exists for Sediments:	Not reported
Analytical Info Exists for Surface:	Not reported
Analytical Info Exists for Substance:	Not reported
Analytical Info Exists for Waste:	Not reported
Analytical Info Exists for Leachate:	Not reported
Analytical Info Exists for EP Toxicity:	Not reported
Analytical Info Exists for TCLP:	Not reported
Threat to Environment/Public Health:	None
Surface Water Contamination:	No
Surface Water Body Class:	Unknown
Groundwater Contamination:	No
Groundwater Classification:	Unknown
Drinking Water Contamination:	No
Drinking Water Supply is Active:	Unknown
Any Known Fish or Wildlife:	No
Hazardous Exposure:	Unknown
Site Has Controlled Acess:	Unknown

BRADLEY WHITE LEAD CO. (Continued) **S108146440**

Ambient Air Contamination:	Unknown
Direct Contact:	Unknown
EPA Hazardous Ranking System Score:	Unknown
Inventory:	F
Nefrap:	Not reported
Mailing:	Not reported
Tax Map No:	Not reported
Qualify:	0
Next Action:	Not reported
Agencies:	Not reported
Air:	Not reported
Building:	Not reported
Site Desc:	Not reported
Drink:	Not reported
Eptox:	Not reported
Fish:	Not reported
Ground:	Not reported
Ground Desc:	Not reported
Hazardous Threat:	Not reported
Haz Threat Desc:	Not reported
Leachate:	Not reported
Preparer:	Not reported
Sediment:	Not reported
Soil:	Not reported
Surface:	Not reported
Status:	Not reported
Surface Soil:	Not reported
Surface:	Not reported
TCLP:	Not reported
Waste:	Not reported

BA529 **85 JAY STREET (BROOKLYN), LLC** **NY BROWNFIELDS** **S120706188**
NW **85 JAY STREET** **N/A**
1/4-1/2 **BROOKLYN, NY 11201**
0.370 mi.
1954 ft. **Site 3 of 4 in cluster BA**

Relative:
Higher

Actual:
32 ft.

BROWNFIELDS:

Name:	85 JAY STREET (BROOKLYN), LLC
Address:	85 JAY STREET
City,State,Zip:	BROOKLYN, NY 11201
Program:	BCP
Site Code:	535137
Acres:	3.101
HW Code:	C224248
SWIS:	2401
Town:	New York City
Record Added Date:	10/31/2016
Record Updated Date:	04/03/2020
Update By:	JCGRATHW
Site Description:	Location: The 85 Jay Street (Brooklyn) LLC Site is a 3.101-acre site located in an urban area. The site is bounded to the north by Front Street, to the east by Bridge Street, to the south by York Street, and to the west by Jay Street. Site Features: The development consists of a 21-story building with ground floor retail and commercial space, and four upper residential sectors. The lower level cellar will include bike storage, residential and commercial storage, a dog spa, and building mechanical and service rooms. The lowest

85 JAY STREET (BROOKLYN), LLC (Continued) **S120706188**

level will be designated as parking, which will include ventilation in accordance with the New York City Department of Buildings (NYCDOB) code requirements. The entire footprint of the site is covered by a building, with some landscaping within an above-grade courtyard in the center of the residential sectors. Current Zoning and Land Use: The current zoning designation for the site is light manufacturing and residential and the site is in the Special Mixed Use District MX-2. The Special Mixed Use District was established to encourage investment in existing neighborhoods with mixed residential and industrial uses. The proposed use is consistent with the existing zoning for the site. The site is not an e-designated property. Past Use of the Site: Historic records indicate that the site was developed with industrial and manufacturing uses by at least 1887. The Bradley White Lead Company and/or Lenox Smelting occupied the site between 1887 and 1989. Additionally, an electrical substation occupied the western portion of the site from circa 1904 to 1950. A brewery, a paper goods company, and an electrical repair company also historically occupied the site. The buildings were subsequently demolished by 1996 and the site has since been used as a private parking lot and for construction materials storage. Site Geology and Hydrogeology: Due to the sloping elevation across the site, groundwater was encountered at depths ranging from approximately 24 to 40 feet below grade (bgs) on the western and eastern portions of the Site, respectively. Groundwater flow is in a WNW-direction beneath the site and surrounding area, toward the East River. The stratigraphy of the site, from the surface downward, generally consists of fill comprising sand, silt, gravel, cinders, concrete, and brick down to approximately 15 feet bgs, underlain by apparent native sand with varying amounts of gravel and silt up to the maximum boring termination depth of 40 feet bgs. Bedrock was not encountered during the investigation.

Env Problem:	Remediation at the site is complete. Prior to remediation, the primary contaminants of concern were heavy metals and polycyclic aromatic hydrocarbons (PAHs), located primarily in the top fifteen feet of soil with isolated exceedances of SCGs down to 30 feet below ground surface (bgs). Remedial actions have successfully achieved cleanup objectives for unrestricted use.
Health Problem:	Remedial actions are complete and have eliminated the potential for contact with site related contaminants.
Dump:	False
Structure:	False
Lagoon:	False
Landfill:	False
Pond:	False
Disp Start:	Not reported
Disp Term:	Not reported
Lat/Long:	Not reported
Dell:	Not reported
Record Add:	2017-11-02 16:06:00
Record Upd:	2019-11-20 15:01:00
Updated By:	RPMUSTIC
Own Op:	6
Sub Type:	P03
Owner Name:	Alex Kafenbaum
Owner Company:	85 Jay Street (Brooklyn), LLC
Owner Address:	540 Madison Avenue, 8th Floor
Owner Addr2:	Not reported

85 JAY STREET (BROOKLYN), LLC (Continued) **S120706188**

Owner City,St,Zip:	New York, NY 10022
Owner Country:	United States of America
Own Op:	1
Sub Type:	P03
Owner Name:	Alex Kafenbaum
Owner Company:	85 Jay Street (Brooklyn), LLC
Owner Address:	540 Madison Avenue, 8th Floor
Owner Addr2:	Not reported
Owner City,St,Zip:	New York, NY 10022
Owner Country:	United States of America
Own Op:	Document Repository
Sub Type:	NNN
Owner Name:	Not reported
Owner Company:	Brooklyn Public Library
Owner Address:	Walt Whitman Branch
Owner Addr2:	93 Saint Edwards Street
Owner City,St,Zip:	Brooklyn, NY 11205
Owner Country:	United States of America
Own Op:	Document Repository
Sub Type:	NNN
Owner Name:	Not reported
Owner Company:	Brooklyn Community Board District 2
Owner Address:	8th floor
Owner Addr2:	350 Jay Street
Owner City,St,Zip:	Brooklyn, NY 11201
Owner Country:	United States of America
Own Op:	6
Sub Type:	P03
Owner Name:	Alex Kafenbaum
Owner Company:	85 Jay Street (Brooklyn) Remediation, LLC
Owner Address:	540 Madison Avenue, 8th Floor
Owner Addr2:	Not reported
Owner City,St,Zip:	New York, NY 10022
Owner Country:	United States of America
HW Code:	C224248
Waste Type:	arsenic
Waste Quantity:	UNKNOWN
Waste Code:	Not reported
HW Code:	C224248
Waste Type:	dibenz[a,h]anthracene
Waste Quantity:	UNKNOWN
Waste Code:	Not reported
HW Code:	C224248
Waste Type:	sodium
Waste Quantity:	UNKNOWN
Waste Code:	Not reported
HW Code:	C224248
Waste Type:	manganese
Waste Quantity:	UNKNOWN
Waste Code:	Not reported
HW Code:	C224248
Waste Type:	copper
Waste Quantity:	UNKNOWN
Waste Code:	Not reported
HW Code:	C224248
Waste Type:	benzo(b)fluoranthene
Waste Quantity:	UNKNOWN

85 JAY STREET (BROOKLYN), LLC (Continued) **S120706188**

Waste Code:	Not reported
HW Code:	C224248
Waste Type:	lead
Waste Quantity:	UNKNOWN
Waste Code:	Not reported
HW Code:	C224248
Waste Type:	benzo(a)pyrene
Waste Quantity:	UNKNOWN
Waste Code:	Not reported
HW Code:	C224248
Waste Type:	mercury
Waste Quantity:	UNKNOWN
Waste Code:	Not reported
HW Code:	C224248
Waste Type:	naphthalene
Waste Quantity:	UNKNOWN
Waste Code:	Not reported
HW Code:	C224248
Waste Type:	chromium
Waste Quantity:	UNKNOWN
Waste Code:	Not reported
HW Code:	C224248
Waste Type:	chloroform
Waste Quantity:	UNKNOWN
Waste Code:	Not reported
HW Code:	C224248
Waste Type:	benzo(a)anthracene
Waste Quantity:	UNKNOWN
Waste Code:	Not reported
HW Code:	C224248
Waste Type:	magnesium
Waste Quantity:	UNKNOWN
Waste Code:	Not reported
HW Code:	C224248
Waste Type:	barium
Waste Quantity:	UNKNOWN
Waste Code:	Not reported
HW Code:	C224248
Waste Type:	chrysene
Waste Quantity:	UNKNOWN
Waste Code:	Not reported
HW Code:	C224248
Waste Type:	selenium
Waste Quantity:	UNKNOWN
Waste Code:	Not reported
HW Code:	C224248
Waste Type:	cadmium
Waste Quantity:	UNKNOWN
Waste Code:	Not reported
HW Code:	C224248
Waste Type:	benzo(k)fluoranthene
Waste Quantity:	UNKNOWN
Waste Code:	Not reported
HW Code:	C224248
Waste Type:	indeno(1,2,3-CD)pyrene
Waste Quantity:	UNKNOWN
Waste Code:	Not reported

85 JAY STREET (BROOKLYN), LLC (Continued) **S120706188**

HW Code:	C224248
Waste Type:	benzo[k]fluoranthene
Waste Quantity:	UNKNOWN
Waste Code:	Not reported
Crossref ID:	1804724
Cross Ref Type Code:	01
Cross Ref Type:	Spill No.
Record Added Date:	2018-08-01 11:16:00
Record Updated:	2018-08-01 11:16:00
Updated By:	PXLAKHAN
Crossref ID:	C224248-03-17
Cross Ref Type Code:	23
Cross Ref Type:	Agreement/Consent Order Number
Record Added Date:	2019-09-12 08:56:00
Record Updated:	2019-09-12 08:56:00
Updated By:	RPMUSTIC

BB530 **ALLIED (REPUBLIC-USA WASTE SERVICES- ALL CITY)** **NY SWF/LF** **S106076003**
NNW **246-252 PLYMOUTH ST** **N/A**
1/4-1/2 **BROOKLYN, NY 11201**
0.371 mi.
1958 ft. **Site 1 of 2 in cluster BB**

Relative:
Higher

Actual:
30 ft.

SWF/LF:

Name:	ALLIED (REPUBLIC-USA WASTE SERVICES- ALL CITY)
Address:	246-252 PLYMOUTH ST
City,State,Zip:	BROOKLYN, NY 11201
Flag:	INACTIVE
Region Code:	2
Phone Number:	7188558696
Owner Name:	Not reported
Owner Type:	Not reported
Owner Address:	Not reported
Owner Addr2:	Not reported
Owner City,St,Zip:	Not reported
Owner Email:	Not reported
Owner Phone:	Not reported
Contact Name:	FRANK VATARELLI
Contact Address:	Not reported
Contact Addr2:	Not reported
Contact City,St,Zip:	Not reported
Contact Email:	Not reported
Contact Phone:	Not reported
Activity Desc:	Transfer station - permit
Activity Number:	[24T82]
Active:	No
East Coordinate:	585852
North Coordinate:	4506336
Accuracy Code:	Not reported
Regulatory Status:	Permit
Waste Type:	Not reported
Authorization #:	2-6101-00027
Authorization Date:	9/25/1996
Expiration Date:	9/25/2001
Operator Name:	Not reported
Operator Type:	Not reported
Laste Date:	Not reported

AW531 **TOCCI BROS INC** **NY UST** **U000413515**
NNW **50 GOLD STREET** **NY SWRCY** **N/A**
1/4-1/2 **BROOKLYN, NY 11201** **NY Spills**
0.371 mi. **NY NYC LAND USE**
1959 ft. **Site 4 of 7 in cluster AW**

Relative:
Higher

Actual:
29 ft.

UST:

Name:	TOCCI BROS INC
Address:	50 GOLD STREET
City,State,Zip:	BROOKLYN, NY 11201
Id/Status:	2-032352 / Unregulated/Closed
Program Type:	PBS
Region:	STATE
DEC Region:	2
Expiration Date:	N/A
UTM X:	585930.93090
UTM Y:	4506339.91358
Site Type:	Trucking/Transportation/Fleet Operation

Affiliation Records:

Site Id:	208
Affiliation Type:	Facility Owner
Company Name:	TOCCI BROTHERS INC
Contact Type:	Not reported
Contact Name:	Not reported
Address1:	P.O. BOX 20500
Address2:	Not reported
City:	BROOKLYN
State:	NY
Zip Code:	11202-0500
Country Code:	001
Phone:	(718) 875-9180
EMail:	Not reported
Fax Number:	Not reported
Modified By:	TRANSLAT
Date Last Modified:	2004-03-04

Site Id:	208
Affiliation Type:	Mail Contact
Company Name:	TOCCI BROS INC
Contact Type:	Not reported
Contact Name:	MR. CARL TOCCI
Address1:	P.O. BOX 20500
Address2:	Not reported
City:	BROOKLYN
State:	NY
Zip Code:	11202-0500
Country Code:	001
Phone:	(718) 875-9180
EMail:	Not reported
Fax Number:	Not reported
Modified By:	TRANSLAT
Date Last Modified:	2004-03-04

Site Id:	208
Affiliation Type:	Facility Operator
Company Name:	TOCCI BROS INC
Contact Type:	Not reported
Contact Name:	CARL TOCCI
Address1:	Not reported

TOCCI BROS INC (Continued) **U000413515**

Address2:	Not reported
City:	Not reported
State:	NN
Zip Code:	Not reported
Country Code:	001
Phone:	(718) 875-9180
EMail:	Not reported
Fax Number:	Not reported
Modified By:	TRANSLAT
Date Last Modified:	2004-03-04

Site Id:	208
Affiliation Type:	Emergency Contact
Company Name:	TOCCI BROTHERS INC
Contact Type:	Not reported
Contact Name:	CARL TOCCI
Address1:	Not reported
Address2:	Not reported
City:	Not reported
State:	NN
Zip Code:	Not reported
Country Code:	001
Phone:	(718) 745-1377
EMail:	Not reported
Fax Number:	Not reported
Modified By:	TRANSLAT
Date Last Modified:	2004-03-04

Tank Info:

Tank Number:	001
Tank ID:	901
Tank Status:	Closed - Removed
Material Name:	Closed - Removed
Capacity Gallons:	2000
Install Date:	10/01/1980
Date Tank Closed:	06/01/1999
Registered:	True
Tank Location:	Underground
Tank Type:	Steel/carbon steel
Material Code:	0008
Common Name of Substance:	Diesel

Tightness Test Method:	03
Date Test:	04/01/1997
Next Test Date:	Not reported
Pipe Model:	Not reported
Modified By:	MJGRIFFI
Last Modified:	05/09/2022

Equipment Records:

C00 - Pipe Location - No Piping
F00 - Pipe External Protection - None
B00 - Tank External Protection - None
J02 - Dispenser - Suction Dispenser
D00 - Pipe Type - No Piping
G00 - Tank Secondary Containment - None

TOCCI BROS INC (Continued) **U000413515**

H00 - Tank Leak Detection - None
I00 - Overfill - None
A00 - Tank Internal Protection - None

Tank Number:	002
Tank ID:	51786
Tank Status:	Closed - Removed
Material Name:	Closed - Removed
Capacity Gallons:	3000
Install Date:	10/01/1980
Date Tank Closed:	06/01/1999
Registered:	True
Tank Location:	Underground
Tank Type:	Steel/carbon steel
Material Code:	0008
Common Name of Substance:	Diesel
Tightness Test Method:	03
Date Test:	04/01/1997
Next Test Date:	Not reported
Pipe Model:	Not reported
Modified By:	MJGRIFFI
Last Modified:	05/09/2022

Equipment Records:

B00 - Tank External Protection - None
C00 - Pipe Location - No Piping
F00 - Pipe External Protection - None
G00 - Tank Secondary Containment - None
J02 - Dispenser - Suction Dispenser
D00 - Pipe Type - No Piping
H00 - Tank Leak Detection - None
I00 - Overfill - None
A00 - Tank Internal Protection - None

SWRCY:

Name:	TOCCI BROTHERS; INC.
Address:	50 GOLD STREET
City,State,Zip:	BROOKLYN, NY 11201
Region:	2
Facility Address 2:	Not reported
Phone Number:	7188759180
Owner Type:	Not reported
Owner Name:	Not reported
Owner Address:	Not reported
Owner Address 2:	Not reported
Owner City,St,Zip:	Not reported
Owner Email:	Not reported
Owner Phone:	Not reported
Contact Name:	PAUL TOCCI
Contact Address:	Not reported
Contact Address 2:	Not reported
Contact City,St,Zip:	Not reported
Contact Email:	Not reported
Contact Phone:	Not reported
Activity Desc:	RHRF - registration

TOCCI BROS INC (Continued) **U000413515**

Activity Number: [24M96]
Active: No
East Coordinate: Not reported
North Coordinate: Not reported
Accuracy Code: Not reported
Regulatory Status: Registration
Permit #: 2-6101-00096
Auth. Date: Not reported
Expiration Date: Not reported
Waste Types: Commingled Paper
Operator Name: Not reported
Operator Type: Not reported
Last Date: Not reported

SPILLS:
Name: SPILL NUMBER 0306523
Address: 50 GOLD ST
City,State,Zip: BROOKLYN, NY
Spill Number/Closed Date: 0306523 / 2003-10-03
Facility ID: 0306523
Facility Type: ER
DER Facility ID: 253374
Site ID: 314238
DEC Region: 2
Spill Cause: Abandoned Drums
Spill Class: C4
SWIS: 2401
Spill Date: 2003-09-19
Investigator: TJDEMEO
Referred To: Not reported
Reported to Dept: 2003-09-19
CID: 365
Water Affected: Not reported
Spill Source: Unknown
Spill Notifier: Federal Government
Cleanup Ceased: Not reported
Cleanup Meets Std: False
Last Inspection: Not reported
Recommended Penalty: False
UST Trust: False
Remediation Phase: 0
Date Entered In Computer: 2003-09-19
Spill Record Last Update: 2003-10-03
Spiller Name: Not reported
Spiller Company: UNKNOWN
Spiller Address: Not reported
Spiller Company: 999
Contact Name: Not reported
Latitude: 40.7035618
Longitude: -73.9827395
DEC Memo: Prior to Sept, 2004 data translation this spill Lead_DEC Field was DEMEO 10/3/03 TJD Container(s)
emptied as part of drum run on 10/1/03. Spill closed . See also spill #9930008.
Remarks: 3 5 gal containers - req dec to pcik up

All Materials:

TOCCI BROS INC (Continued) **U000413515**

Site ID:	314238
Operable Unit ID:	875275
Operable Unit:	01
Material ID:	503741
Material Code:	0022
Material Name:	waste oil/used oil
Case No.:	Not reported
Material FA:	Petroleum
Quantity:	.00
Units:	G
Recovered:	.00
Oxygenate:	Not reported

NYC LAND USE:

Name:	Not reported
Address:	50 GOLD STREET
City,State,Zip:	BROOKLYN, NY 11201
Latitude:	40.7034947
Longitude:	-73.9830416
Type Of Ownership Code:	Not reported
Owner Name:	CONSTELLATION REAL ESTATE CORP
Borough:	BK
Tax Block:	32
Tax Lot:	26
Community District:	302
Census Tract 2020:	3002100
Census Block 2020:	30021003007
Census Tract 2010:	21
Census Block 2010:	3010
School District:	13
City Council District:	33
Fire Company:	L118
Police Precinct:	84
Health Center District:	36
Health Area:	1000
Sanitation District Boro:	3
Sanitation District Number:	02
Sanitation Subsection:	1B
Zoning District 1:	M3-1: Manufacturing Districts
Zoning District 2:	Not reported
Zoning District 3:	Not reported
Zoning District 4:	Not reported
Commercial Overlay 1:	Not reported
Commercial Overlay 2:	Not reported
Special Purpose District 1:	Not reported
Special Purpose District 2:	Not reported
Special Purpose District 3:	Not reported
Limited Height District:	Not reported
Spill Boundary Indicator:	N
Building Class:	E1: Warehouses - Fireproof
Land Use Category:	Industrial & Manufacturing
Number Of Easements:	0
Lot Area:	9400
Total Building Floor Area:	14760
Commercial Floor Area:	14760
Residential Floor Area:	0

TOCCI BROS INC (Continued) **U000413515**

Office Floor Area:	0
Retail Floor Area:	0
Garage Floor Area:	0
Storage Floor Area:	0
Factory Floor Area:	14760
Other Floor Area:	0
Total Building Floor Area Source Code:	2
Number Of Buildings:	1
Number Of Floors:	2.0000000
Residential Units:	0
Total Units:	1
Lot Frontage:	67.3300000
Lot Depth:	150.1700000
Building Frontage:	67.0000000
Building Depth:	150.0000000
Extension Code:	E
Proximity Code:	3
Irregular Lot Code:	Y
Lot Type:	3
Basement Type/Grade:	0
Assessed Land Value:	128250.00000
Assessed Total Value:	733950.00000
Exempt Total Value:	0.00000
Year Built:	1974
Year Altered 1:	0
Year Altered 2:	0
Historic District Name:	Not reported
Landmark Status:	Not reported
Built Floor Area Ratio:	1.57000000000
Maximum Allowable Residential Far:	0.00000000000
Maximum Allowable Commercial Far:	2.00000000000
Maximum Allowable Community Facility Far:	0.00000000000
Boro Code:	3
Borough, Tax Block and Lot:	3000320026.00000000
Condominium Number:	Not reported
Census Tract 2:	0021
X Coordinate:	988952
Y Coordinate:	195579
Zoning Map #:	12d
Zoning Map Code:	Not reported
Sanborn Map #:	302 008
Tax Map #:	30101
E-designation Number:	Not reported
Apportionment BBL:	Not reported
Apportionment Date:	Not reported
Pluto DTM Base Map Indicator:	1
2007 Flood Insurance Rate Map Indicator:	Not reported
2015 Preliminary Flood Insurance Rate Map Indicator:	Not reported
Version Number:	25v2.1
Changed By DCP:	Not reported

AX532 **CON EDISON - MANHOLE 685** **NY MANIFEST** **S121967459**
NNW **47 BRIDGE ST** **NY NYC OER** **N/A**
1/4-1/2 **BROOKLYN, NY 11201**
0.375 mi.
1980 ft. **Site 2 of 3 in cluster AX**

Relative:
Higher

Actual:
29 ft.

NY MANIFEST:

EPA ID:	NYP004985303
Country:	USA
Name:	Con Edison - Manhole 685
Address:	47 BRIDGE ST
Address 2:	Not reported
City,State,Zip:	BROOKLYN, NY 11201
Zip 4:	Not reported
Location Address 1:	47 BRIDGE ST
Location Address 2:	Not reported
Location City,State,Zip:	BROOKLYN, NY 11201
Location Zip 4:	Not reported
Facility Status:	Not reported
Total Tanks:	Not reported
Code:	BP

Mailing:

Mailing Name:	Con Edison - Manhole 685
Mailing Contact:	Con Edison
Mailing Address 1:	4 IRVING PL 15TH FL NE
Mailing Address 2:	Not reported
Mailing City,State,Zip:	NEW YORK, NY 10003
Mailing Zip 4:	Not reported
Mailing Country:	USA
Mailing Phone:	Not reported

NYC OER:

Name:	47 BRIDGE STREET - DOB JOB NO. NB - 320590785
Address:	47 BRIDGE STREET
City,State,Zip:	BROOKLYN, NY
Latitude:	40.703262
Longitude:	-73.984639
OER Project Numbers:	13TMP0249K,13EHAZ249K
BBL:	3000320001
OER Program:	E/RD (Review)
Class:	Completed (C)
Phase:	Completed

URL:

Postcode:	11201
Community Board:	2
Council District:	33
Census Tract:	21
BIN:	3425021
NTA:	DUMBO-Vinegar Hill-Downtown Brooklyn-Boerum Hill

AW533
NNW
1/4-1/2
0.379 mi.
2002 ft.

PLYMOUTH STATION
PLYMOUTH, HUDSON, WATER AND GOLD STS.
BROOKLYN, NY 11201

Site 5 of 7 in cluster AW

Relative:
Higher

Actual:
27 ft.

EDR MGP **1008407897**
N/A

EDR MGP:

No additional information available

AW534
NNW
1/4-1/2
0.379 mi.
2002 ft.

PLYMOUTH STATION
PLYMOUTH, HUDSON, WATER & GOLD STS.
BROOKLYN, NY 11201

Site 6 of 7 in cluster AW

Relative:
Higher

Actual:
27 ft.

NY VCP **S113922165**
N/A

VCP:

Name:	PLYMOUTH STATION
Address:	PLYMOUTH, HUDSON, WATER & GOLD STS.
City,State,Zip:	BROOKLYN, NY 11201-
Program Type:	VCP
Site Code:	58763
HW Code:	V00715
Site Class:	N
SWIS:	2401
Region:	2
Town:	New York City
Acres:	Not reported
Date Record Added:	11/06/2003
Date Record Updated:	05/19/2004
Updated By:	ajsylves
Site Description:	See Site 224065
Env Problem:	Not reported
Health Problem:	Not reported
Dump:	Not reported
Structure:	Not reported
Lagoon:	Not reported
Landfill:	Not reported
Pond:	Not reported
Disp Start:	Not reported
Disp Term:	Not reported
Lat/Long:	Not reported
Dell:	Not reported
Record Add:	Not reported
Record Upd:	Not reported
Updated By:	Not reported
Own Op:	Not reported
Sub Type:	Not reported
Owner Name:	Not reported
Owner Company:	Not reported
Owner Address:	Not reported
Owner Addr2:	Not reported
Owner City,St,Zip:	Not reported
Owner Country:	Not reported
HW Code:	Not reported
Waste Type:	Not reported
Waste Quantity:	Not reported
Waste Code:	Not reported
Crossref ID:	Not reported

PLYMOUTH STATION (Continued) **S113922165**

Cross Ref Type Code: Not reported
Cross Ref Type: Not reported
Record Added Date: Not reported
Record Updated: Not reported
Updated By: Not reported

AW535 **K - PLYMOUTH STATION** **NY SHWS** **S111455786**
NNW **PLYMOUTH, HUDSON, WATER & GOLD STS.** **NY BROWNFIELDS** **N/A**
1/4-1/2 **BROOKLYN, NY 11206** **NY MGP**
0.379 mi.
2002 ft. **Site 7 of 7 in cluster AW**

Relative: **Higher**
Actual: **27 ft.**

SHWS:
Name: K - PLYMOUTH STATION
Address: PLYMOUTH, HUDSON, WATER & GOLD STS.
City,State,Zip: BROOKLYN, NY 11206
Program: HW
Site Code: 378990
Classification: A
Region: 2
Acres: 1.000
HW Code: 224065
Record Add: 03/27/2007
Record Upd: 07/25/2025
Updated By: GHPRATT
Site Description: Location: The Plymouth Street Holder Station is comprised of one parcel of land located at 49 Gold Street in Brooklyn, New York, Kings County. Site Features: The site is currently used as a Phase Angle Electric Regulator station by Con Edison. The site is approximately 90% occupied by buildings and electrical equipment, with the balance of the site serving as asphalt parking areas. Current Zoning/Use: The site is currently active (regulator station) and is zoned for light manufacturing and commercial applications. The nearest residential area is less than 0.1 miles to the east. Past Use of the Site: Gas storage and distribution activities began on the site prior to 1887 and continued until approximately 1925. It is not known when the MGP structures were removed. The site remained vacant from 1938 until 1959, when the regulator station was built. Site Geology and Hydrogeology: The site geology consists of a historic fill layer, followed by a glacial deposit layer (sands and gravel), Gardiner's Clay unit, a coarse sand and gravel unit, a gravel, clay and silt unit, and finally a bedrock unit consisting of gneiss, schist and pegmatite. The depth to groundwater ranges from 7 to 17 feet below ground surface, and generally flows to the north.
Env Problem: Prior to Remediation: A Site Characterization is scheduled pending access. Site is location of the Con Edison Hudson Ave Generating Station.
Health Problem: The NYSDOH will evaluate the potential for impacts to public health from exposure to site contaminants once sufficient information from the investigation of the site becomes available for review.
Dump: Not reported
Structure: Not reported
Lagoon: Not reported
Landfill: Not reported
Pond: Not reported
Disp Start: Not reported
Disp Term: Not reported
Lat/Long: Not reported

K - PLYMOUTH STATION (Continued) **S111455786**

Dell:	Not reported
Record Add:	Not reported
Record Upd:	Not reported
Updated By:	Not reported
Own Op:	Not reported
Sub Type:	Not reported
Owner Name:	Not reported
Owner Company:	Not reported
Owner Address:	Not reported
Owner Addr2:	Not reported
Owner City,St,Zip:	Not reported
Owner Country:	Not reported
HW Code:	224065
Waste Type:	COAL TAR
Waste Quantity:	UNKNOWN
Waste Code:	Not reported
Crossref ID:	Not reported
Cross Ref Type Code:	Not reported
Cross Ref Type:	Not reported
Record Added Date:	Not reported
Record Updated:	Not reported
Updated By:	Not reported

BROWNFIELDS:

Name:	K - PLYMOUTH STATION
Address:	PLYMOUTH, HUDSON, WATER & GOLD STS.
City,State,Zip:	BROOKLYN, NY 11206
Program:	BCP
Site Code:	57775
Acres:	1.000
HW Code:	C224065
SWIS:	2401
Town:	New York City
Record Added Date:	05/19/2004
Record Updated Date:	12/07/2009
Update By:	MOBARRIE
Site Description:	See Site 224065
Env Problem:	Not reported
Health Problem:	Not reported
Dump:	Not reported
Structure:	Not reported
Lagoon:	Not reported
Landfill:	Not reported
Pond:	Not reported
Disp Start:	Not reported
Disp Term:	Not reported
Lat/Long:	Not reported
Dell:	Not reported
Record Add:	Not reported
Record Upd:	Not reported
Updated By:	Not reported
Own Op:	Not reported
Sub Type:	Not reported
Owner Name:	Not reported
Owner Company:	Not reported
Owner Address:	Not reported
Owner Addr2:	Not reported

K - PLYMOUTH STATION (Continued) **S111455786**

Owner City,St,Zip:	Not reported
Owner Country:	Not reported
HW Code:	Not reported
Waste Type:	Not reported
Waste Quantity:	Not reported
Waste Code:	Not reported
Crossref ID:	Not reported
Cross Ref Type Code:	Not reported
Cross Ref Type:	Not reported
Record Added Date:	Not reported
Record Updated:	Not reported
Updated By:	Not reported

MGP:

Site ID:	224065
Name:	K - PLYMOUTH STATION
Address:	PLYMOUTH, HUDSON, WATER & GOLD STS.
City,State,Zip:	BROOKLYN, NY 11206
Region:	2
Class:	Active: The classification assigned to a non-registry site in any remedial program where work is underway and not yet complete (i. e., Brownfield Cleanup Program, Environmental Restoration Program, Voluntary Cleanup Program and RCRA Corrective action Program sites). This may be used for Manufactured Gas Plant sites or those being remediated under an EPA Cooperative Agreement.
Swis Code:	2401
Town:	New York City
Disp Start:	Not reported
Disp Term:	Not reported
Acres:	1
Fuse:	Commercial
Description:	Location: The Plymouth Street Holder Station is comprised of one parcel of land located at 49 Gold Street in Brooklyn, New York, Kings County. Site Features: The site is currently used as a Phase Angle Electric Regulator station by Con Edison. The site is approximately 90% occupied by buildings and electrical equipment, with the balance of the site serving as asphalt parking areas. Current Zoning/Use: The site is currently active (regulator station) and is zoned for light manufacturing and commercial applications. The nearest residential area is less than 0.1 miles to the east. Past Use of the Site: Gas storage and distribution activities began on the site prior to 1887 and continued until approximately 1925. It is not known when the MGP structures were removed. The site remained vacant from 1938 until 1959, when the regulator station was built. Site Geology and Hydrogeology: The site geology consists of a historic fill layer, followed by a glacial deposit layer (sands and gravel), Gardiner's Clay unit, a coarse sand and gravel unit, a gravel, clay and silt unit, and finally a bedrock unit consisting of gneiss, schist and pegmatite. The depth to groundwater ranges from 7 to 17 feet below ground surface, and generally flows to the north.
Assess Env:	Prior to Remediation: A Site Characterization is scheduled pending access. Site is location of the Con Edison Hudson Ave Generating Station.
Assess Doh:	The NYSDOH will evaluate the potential for impacts to public health from exposure to site contaminants once sufficient information from the investigation of the site becomes available for review.
Latitude:	40.703333333

K - PLYMOUTH STATION (Continued) **S111455786**

Longitude: -73.982222222

BC536 **141 WILLOUGHBY STREET** **NY NYC OER** **S129932030**
SSW **141 WILLOUGHBY STREET** **N/A**
1/4-1/2 **BROOKLYN, NY**
0.379 mi.
2003 ft. **Site 1 of 3 in cluster BC**

Relative:
Higher

Actual:
49 ft.

NYC OER:

Name:	141 WILLOUGHBY STREET
Address:	141 WILLOUGHBY STREET
City,State,Zip:	BROOKLYN, NY
Latitude:	40.692085
Longitude:	-73.983135
OER Project Numbers:	19TMP0545K,19EHAN239K
BBL:	3.0206000013020601E+29
OER Program:	E/RD (Review)
Class:	Completed (C)
Phase:	Completed
URL:	
Postcode:	11201
Community Board:	2
Council District:	33
Census Tract:	15
BIN:	3058246
NTA:	DUMBO-Vinegar Hill-Downtown Brooklyn-Boerum Hill

BD537 **18-51 FLUSHING AVE/QUEENS** **NY LTANKS** **S100146969**
East **18-51 FLUSHING AVENUE** **N/A**
1/4-1/2 **NEW YORK CITY, NY**
0.380 mi.
2004 ft. **Site 1 of 2 in cluster BD**

Relative:
Higher

Actual:
17 ft.

LTANKS:

Name:	18-51 FLUSHING AVE/QUEENS
Address:	18-51 FLUSHING AVENUE
City,State,Zip:	NEW YORK CITY, NY
Spill Number/Closed Date:	9100841 / 2003-03-06
Facility ID:	9100841
Site ID:	268451
Spill Date:	1991-04-22
Spill Cause:	Tank Failure
Spill Source:	Commercial/Industrial
Spill Class:	C4
Cleanup Ceased:	Not reported
SWIS:	4101
Investigator:	BATTISTA
Referred To:	Not reported
Reported to Dept:	1991-04-22
CID:	Not reported
Water Affected:	Not reported
Spill Notifier:	Other
Last Inspection:	Not reported
Recommended Penalty:	False
Meets Standard:	False

18-51 FLUSHING AVE/QUEENS (Continued) **S100146969**

UST Involvement:	False
Remediation Phase:	0
Date Entered In Computer:	1991-04-23
Spill Record Last Update:	2003-03-06
Spiller Name:	Not reported
Spiller Company:	FRITO-LAY
Spiller Address:	7701 LEGACY DRIVE
Spiller County:	001
Spiller Contact:	Not reported
Spiller Phone:	Not reported
Spiller Extention:	Not reported
DEC Region:	2
DER Facility ID:	218683
Latitude:	Not reported
Longitude:	Not reported
DEC Memo:	Not reported
Remarks:	TANK PULL,OLD TANK FROM 70'S, DISCOVERED HOLES IN BOTTOM OF TANK,SHEENON WATER IN EXCAVATION,FRANKLIN CO IS DOING EXCAVATION WORK. Not reported

All Materials:

Site ID:	268451
Operable Unit ID:	952122
Operable Unit:	01
Material ID:	427009
Material Code:	0001A
Material Name:	#2 fuel oil
Case No.:	Not reported
Material FA:	Petroleum
Quantity:	-1.00
Units:	L
Recovered:	.00
Oxygenate:	Not reported

BA538 **CON EDISON - SERVICE BOX 8482** **NY VCP** **S109942576**
NW **177 FRONT ST** **NY E DESIGNATION** **N/A**
1/4-1/2 **BROOKLYN, NY 11201** **NY MANIFEST**
0.382 mi. **NY NYC LAND USE**
2015 ft. **Site 4 of 4 in cluster BA** **NY NYC OER**

Relative:
Higher

Actual:
26 ft.

VCP NYC:

Project ID:	14TMP0030K,14EHAN030K,14CVCP180K
Name:	177 FRONT STREET
Address:	177 FRONT STREET
City,State,Zip:	NEW YORK CITY, NY
Borough:	Brooklyn
BBL:	300,041,004,230,004,000,000,000,000,000
OER Program:	VCP (Enrolled), E/RD (Review)
Phase:	Site Management
Latitude:	40.702408
Longitude:	-73.986061
Postcode:	11201
Community Board:	2
Council District:	33
Census Tract:	21
BIN:	3413894
NTA:	DUMBO-Vinegar Hill-Downtown Brooklyn-Boerum Hill

CON EDISON - SERVICE BOX 8482 (Continued) **S109942576**

E DESIGNATION:

Name:	LOT 42,TAXBLOCK 41
Address:	177 FRONT STREET
City,State,Zip:	BROOKLYN, NY
Tax Lot(s):	42
Tax Block:	41
Borough Code:	Not reported
E-No:	E-231
Effective Date:	Not reported
Satisfaction Date:	Not reported
Ceqr Number:	09DCP053K
Ulurp Number:	C090310ZMK
Zoning Map No:	Not reported
Description:	Air Quality - #2 Fuel Oil or #4 Fuel Oil or Natural Gas for HVAC systems;Exhaust stack location limitations;Hazardous Materials* Phase I and Phase II Testing Protocol;Window Wall Attenuation & Alternate Ventilation
Lot Remediation Date:	Not reported

NY MANIFEST:

EPA ID:	NYP004933261
Country:	USA
Name:	Con Edison - Service Box 8482
Address:	177 FRONT ST
Address 2:	Not reported
City,State,Zip:	BROOKLYN, NY 11201
Zip 4:	Not reported
Location Address 1:	177 FRONT ST
Location Address 2:	Not reported
Location City,State,Zip:	BROOKLYN, NY 11201
Location Zip 4:	Not reported
Facility Status:	Not reported
Total Tanks:	Not reported
Code:	BP

Mailing:

Mailing Name:	Con Edison - Service Box 8482
Mailing Contact:	Con Edison
Mailing Address 1:	4 IRVING PL 15TH FL NE
Mailing Address 2:	Not reported
Mailing City,State,Zip:	NEW YORK, NY 10003
Mailing Zip 4:	Not reported
Mailing Country:	USA
Mailing Phone:	Not reported

NYC LAND USE:

Name:	Not reported
Address:	177 FRONT STREET
City,State,Zip:	BROOKLYN, NY 11201
Latitude:	40.7025975
Longitude:	-73.9859631
Type Of Ownership Code:	Not reported
Owner Name:	177 FRONT PROPERTY OWNER, L.L.C.
Borough:	BK

CON EDISON - SERVICE BOX 8482 (Continued) **S109942576**

Tax Block:	41
Tax Lot:	42
Community District:	302
Census Tract 2020:	3002100
Census Block 2020:	30021003009
Census Tract 2010:	21
Census Block 2010:	3016
School District:	13
City Council District:	33
Fire Company:	L118
Police Precinct:	84
Health Center District:	36
Health Area:	1000
Sanitation District Boro:	3
Sanitation District Number:	02
Sanitation Subsection:	1B
Zoning District 1:	M1-4/R7A: Mixed Manufacturing & Residential Districts
Zoning District 2:	M1-4/R8A: Mixed Manufacturing & Residential Districts
Zoning District 3:	Not reported
Zoning District 4:	Not reported
Commercial Overlay 1:	Not reported
Commercial Overlay 2:	Not reported
Special Purpose District 1:	MX-2
Special Purpose District 2:	Not reported
Special Purpose District 3:	Not reported
Limited Height District:	Not reported
Spill Boundary Indicator:	Y
Building Class:	D6: Elevator Apartments - Fireproof With Stores
Land Use Category:	Mixed Residential & Commercial Buildings
Number Of Easements:	0
Lot Area:	19163
Total Building Floor Area:	136730
Commercial Floor Area:	21197
Residential Floor Area:	115533
Office Floor Area:	0
Retail Floor Area:	1490
Garage Floor Area:	19707
Storage Floor Area:	0
Factory Floor Area:	0
Other Floor Area:	0
Total Building Floor Area Source Code:	2
Number Of Buildings:	1
Number Of Floors:	12.0000000
Residential Units:	105
Total Units:	106
Lot Frontage:	213.0000000
Lot Depth:	92.5000000
Building Frontage:	213.0000000
Building Depth:	150.0000000
Extension Code:	N
Proximity Code:	3
Irregular Lot Code:	Y
Lot Type:	5
Basement Type/Grade:	2
Assessed Land Value:	646650.00000
Assessed Total Value:	15915600.00000
Exempt Total Value:	15637721.00000

CON EDISON - SERVICE BOX 8482 (Continued) **S109942576**

Year Built:	2015
Year Altered 1:	0
Year Altered 2:	0
Historic District Name:	Not reported
Landmark Status:	Not reported
Built Floor Area Ratio:	7.14000000000
Maximum Allowable Residential Far:	4.00000000000
Maximum Allowable Commercial Far:	2.00000000000
Maximum Allowable Community Facility Far:	4.00000000000
Boro Code:	3
Borough, Tax Block and Lot:	3000410042.00000000
Condominium Number:	Not reported
Census Tract 2:	0021
X Coordinate:	988142
Y Coordinate:	195252
Zoning Map #:	12d
Zoning Map Code:	Not reported
Sanborn Map #:	302 007
Tax Map #:	30101
E-designation Number:	E-231
Apportionment BBL:	3000410042.00000000
Apportionment Date:	07/10/2014
Pluto DTM Base Map Indicator:	1
2007 Flood Insurance Rate Map Indicator:	Not reported
2015 Preliminary Flood Insurance Rate Map Indicator:	Not reported
Version Number:	25v2.1
Changed By DCP:	Not reported

NYC OER:

Name:	177 FRONT STREET
Address:	177 FRONT STREET
City,State,Zip:	BROOKLYN, NY
Latitude:	40.702408
Longitude:	-73.986061
OER Project Numbers:	14TMP0030K,14EHAN030K,14CVCP180K
BBL:	3.0004100423000399E+29
OER Program:	VCP (Enrolled), E/RD (Review)
Class:	Completed (C)
Phase:	Site Management

URL:

Postcode:	11201
Community Board:	2
Council District:	33
Census Tract:	21
BIN:	3413894
NTA:	DUMBO-Vinegar Hill-Downtown Brooklyn-Boerum Hill

AX539 **220 WATER STREET** **NY ENG CONTROLS** **S110047046**
NNW **220 WATER STREET** **NY INST CONTROL** **N/A**
1/4-1/2 **BROOKLYN, NY 11201** **NY BROWNFIELDS**
0.383 mi. **NY NYC LAND USE**
2022 ft. **Site 3 of 3 in cluster AX**

Relative:
Higher

Actual:
28 ft.

ENG CONTROLS:

Name:	220 WATER STREET
Address:	220 WATER STREET
City,State,Zip:	BROOKLYN, NY 11201
Site Code:	332140
HW Code:	C224098
Control Code:	15
Control Type:	ENG
Date Record Added:	10/18/2011
Date Rec Updated:	03/28/2024
Updated By:	KMFORSTE
Site Description:	Location: The 220 Water St. Site is located at 220 Water St., Brooklyn, N.Y. The site is bounded by Front St., Bridge St., and Water St. on the south, east and north, respectively. A vacant lot and another building are immediately west of the site. Site Features: The entire site is covered by a five-story building. Current Zoning and Land Uses: The site is officially zoned M1-4/R7A by New York City's Department of Planning, which allows for light industrial uses as well as commercial and residential use. The on-site building accommodates restricted residential and commercial reuse. Past Use of the Site: The site has been the home of several industries and businesses, as well as several artist studios/residences. Over the last several years, all occupants have vacated the building. The site was formerly the location of Union White Lead Works until approximately 1904. This smelting operation is thought to be the source of lead found on-site. The building was demolished in the early 1900's and replaced by the structure that exists today. More current uses included a PVC products manufacturer. Site Geology and Hydrogeology: Site soils are characterized as sands and silts mixed with historic fill materials to a depth of 12 feet, and sand and gravel with some cobbles below that depth (maximum boring depth was 57 feet). Groundwater is approximately 25 - 35 feet below the ground surface at the site, and flow is predominately to the north.
Env Problem:	Prior to remediation, the primary concerns were high levels of lead in soil, as well as the potential for volatile organic compounds in groundwater to enter the building via soil vapor intrusion. The site has been remediated. A large quantity of highly impacted soil was removed, however, some lead remains in soil at the site above 'Unrestricted' levels. Groundwater is marginally contaminated with Volatile Organic Compounds from an off-site source. This Remaining Contamination is managed through Institutional Controls and Engineering Controls, allowing for the site's intended use as a 'Restricted Residential' property.
Health Problem:	Direct contact with the soil is unlikely because the site is covered with buildings and pavement. People are not expected to come into direct contact with contaminated groundwater because the area is served by a public water supply that is not affected by this contamination. Volatile organic compounds in the groundwater may move into the soil vapor (air spaces within the soil), which in turn may move into the overlying buildings and affect the indoor air quality. This process, which is similar to the movement of radon gas from the subsurface into the indoor air of buildings is referred to as soil vapor intrusion. Sub-slab depressurization systems (systems that

220 WATER STREET (Continued) **S110047046**

ventilate/remove the air beneath the building) have been installed to prevent the indoor air quality from being affected by the contamination in soil vapor beneath the buildings.

Dump:	False
Structure:	False
Lagoon:	False
Landfill:	False
Pond:	False
Disp Start:	Not reported
Disp Term:	Not reported
Lat/Long:	40:42’10.1 / 73:59’5.6
Dell:	False
Record Add:	2004-10-12 11:06:00
Record Upd:	2011-11-23 09:41:00
Updated By:	jxgreco
Own Op:	Document Repository
Sub Type:	NNN
Owner Name:	Not reported
Owner Company:	Walt Whitman Library
Owner Address:	93 Saint Edwards St.
Owner Addr2:	Not reported
Owner City,St,Zip:	Brooklyn, NY 11205
Owner Country:	United States of America
Own Op:	1
Sub Type:	P03
Owner Name:	Michael Orlandi
Owner Company:	Hawthorne Village, LLC
Owner Address:	245 Saw Mill River Road
Owner Addr2:	Not reported
Owner City,St,Zip:	Hawthorne, NY 10532
Owner Country:	United States of America
Own Op:	6
Sub Type:	P03
Owner Name:	Michael Orlandi
Owner Company:	Hawthorne Village, LLC
Owner Address:	245 Saw Mill River Road
Owner Addr2:	Not reported
Owner City,St,Zip:	Hawthorne, NY 10532
Owner Country:	United States of America
Own Op:	6
Sub Type:	P03
Owner Name:	Maribeth McCauley
Owner Company:	GDC Properties
Owner Address:	245 Saw Mill River Road
Owner Addr2:	Not reported
Owner City,St,Zip:	Hawthorne, NY 10532
Owner Country:	United States of America
HW Code:	C224098
Waste Type:	LEAD
Waste Quantity:	UNKNOWN
Waste Code:	Not reported
Crossref ID:	w2-1042-05-01
Cross Ref Type Code:	23
Cross Ref Type:	Agreement/Consent Order Number
Record Added Date:	2009-04-16 14:45:00
Record Updated:	2009-04-16 14:45:00
Updated By:	THKNIZEK

220 WATER STREET (Continued) **S110047046**

Crossref ID:	CFRN 2011000346037.
Cross Ref Type Code:	25
Cross Ref Type:	County Recording Identifier
Record Added Date:	2011-11-14 15:40:00
Record Updated:	2011-11-14 15:40:00
Updated By:	jxgreco
Name:	220 WATER STREET
Address:	220 WATER STREET
City,State,Zip:	BROOKLYN, NY 11201
Site Code:	332140
HW Code:	C224098
Control Code:	13
Control Type:	ENG
Date Record Added:	10/18/2011
Date Rec Updated:	03/28/2024
Updated By:	KMFORSTE
Site Description:	Location: The 220 Water St. Site is located at 220 Water St., Brooklyn, N.Y. The site is bounded by Front St., Bridge St., and Water St. on the south, east and north, respectively. A vacant lot and another building are immediately west of the site. Site Features: The entire site is covered by a five-story building. Current Zoning and Land Uses: The site is officially zoned M1-4/R7A by New York City's Department of Planning, which allows for light industrial uses as well as commercial and residential use. The on-site building accommodates restricted residential and commercial reuse. Past Use of the Site: The site has been the home of several industries and businesses, as well as several artist studios/residences. Over the last several years, all occupants have vacated the building. The site was formerly the location of Union White Lead Works until approximately 1904. This smelting operation is thought to be the source of lead found on-site. The building was demolished in the early 1900's and replaced by the structure that exists today. More current uses included a PVC products manufacturer. Site Geology and Hydrogeology: Site soils are characterized as sands and silts mixed with historic fill materials to a depth of 12 feet, and sand and gravel with some cobbles below that depth (maximum boring depth was 57 feet). Groundwater is approximately 25 - 35 feet below the ground surface at the site, and flow is predominately to the north.
Env Problem:	Prior to remediation, the primary concerns were high levels of lead in soil, as well as the potential for volatile organic compounds in groundwater to enter the building via soil vapor intrusion. The site has been remediated. A large quantity of highly impacted soil was removed, however, some lead remains in soil at the site above 'Unrestricted' levels. Groundwater is marginally contaminated with Volatile Organic Compounds from an off-site source. This Remaining Contamination is managed through Institutional Controls and Engineering Controls, allowing for the site's intended use as a 'Restricted Residential' property.
Health Problem:	Direct contact with the soil is unlikely because the site is covered with buildings and pavement. People are not expected to come into direct contact with contaminated groundwater because the area is served by a public water supply that is not affected by this contamination. Volatile organic compounds in the groundwater may move into the soil vapor (air spaces within the soil), which in turn may move into the overlying buildings and affect the indoor air quality. This process, which is similar to the movement of radon gas from the

220 WATER STREET (Continued) **S110047046**

subsurface into the indoor air of buildings is referred to as soil vapor intrusion. Sub-slab depressurization systems (systems that ventilate/remove the air beneath the building) have been installed to prevent the indoor air quality from being affected by the contamination in soil vapor beneath the buildings.

Dump:	False
Structure:	False
Lagoon:	False
Landfill:	False
Pond:	False
Disp Start:	Not reported
Disp Term:	Not reported
Lat/Long:	40:42'10.1 / 73:59'5.6
Dell:	False
Record Add:	2004-10-12 11:06:00
Record Upd:	2011-11-23 09:41:00
Updated By:	jxgreco
Own Op:	Document Repository
Sub Type:	NNN
Owner Name:	Not reported
Owner Company:	Walt Whitman Library
Owner Address:	93 Saint Edwards St.
Owner Addr2:	Not reported
Owner City,St,Zip:	Brooklyn, NY 11205
Owner Country:	United States of America
Own Op:	1
Sub Type:	P03
Owner Name:	Michael Orlandi
Owner Company:	Hawthorne Village, LLC
Owner Address:	245 Saw Mill River Road
Owner Addr2:	Not reported
Owner City,St,Zip:	Hawthorne, NY 10532
Owner Country:	United States of America
Own Op:	6
Sub Type:	P03
Owner Name:	Michael Orlandi
Owner Company:	Hawthorne Village, LLC
Owner Address:	245 Saw Mill River Road
Owner Addr2:	Not reported
Owner City,St,Zip:	Hawthorne, NY 10532
Owner Country:	United States of America
Own Op:	6
Sub Type:	P03
Owner Name:	Maribeth McCauley
Owner Company:	GDC Properties
Owner Address:	245 Saw Mill River Road
Owner Addr2:	Not reported
Owner City,St,Zip:	Hawthorne, NY 10532
Owner Country:	United States of America
HW Code:	C224098
Waste Type:	LEAD
Waste Quantity:	UNKNOWN
Waste Code:	Not reported
Crossref ID:	w2-1042-05-01
Cross Ref Type Code:	23
Cross Ref Type:	Agreement/Consent Order Number
Record Added Date:	2009-04-16 14:45:00

220 WATER STREET (Continued) **S110047046**

Record Updated: 2009-04-16 14:45:00
Updated By: THKNIZEK
Crossref ID: CFRN 2011000346037.
Cross Ref Type Code: 25
Cross Ref Type: County Recording Identifier
Record Added Date: 2011-11-14 15:40:00
Record Updated: 2011-11-14 15:40:00
Updated By: jxgreco

INST CONTROL:
Name: 220 WATER STREET
Address: 220 WATER STREET
City,State,Zip: BROOKLYN, NY 11201
Site Code: 332140
Control Name: Landuse Restriction
HW Code: C224098
Control Code: 25
Control Type: INST
Dt record added: 10/18/2011
Dt rec updated: 03/28/2024
Updated By: KMFORSTE
Site Code: 332140
Site Description: Location: The 220 Water St. Site is located at 220 Water St., Brooklyn, N.Y. The site is bounded by Front St., Bridge St., and Water St. on the south, east and north, respectively. A vacant lot and another building are immediately west of the site. Site Features: The entire site is covered by a five-story building. Current Zoning and Land Uses: The site is officially zoned M1-4/R7A by New York City's Department of Planning, which allows for light industrial uses as well as commercial and residential use. The on-site building accommodates restricted residential and commercial reuse. Past Use of the Site: The site has been the home of several industries and businesses, as well as several artist studios/residences. Over the last several years, all occupants have vacated the building. The site was formerly the location of Union White Lead Works until approximately 1904. This smelting operation is thought to be the source of lead found on-site. The building was demolished in the early 1900's and replaced by the structure that exists today. More current uses included a PVC products manufacturer. Site Geology and Hydrogeology: Site soils are characterized as sands and silts mixed with historic fill materials to a depth of 12 feet, and sand and gravel with some cobbles below that depth (maximum boring depth was 57 feet). Groundwater is approximately 25 - 35 feet below the ground surface at the site, and flow is predominately to the north.
Env Problem: Prior to remediation, the primary concerns were high levels of lead in soil, as well as the potential for volatile organic compounds in groundwater to enter the building via soil vapor intrusion. The site has been remediated. A large quantity of highly impacted soil was removed, however, some lead remains in soil at the site above 'Unrestricted' levels. Groundwater is marginally contaminated with Volatile Organic Compounds from an off-site source. This Remaining Contamination is managed through Institutional Controls and Engineering Controls, allowing for the site's intended use as a 'Restricted Residential' property.
Health Problem: Direct contact with the soil is unlikely because the site is covered with buildings and pavement. People are not expected to come into direct contact with contaminated groundwater because the area is

220 WATER STREET (Continued) **S110047046**

served by a public water supply that is not affected by this contamination. Volatile organic compounds in the groundwater may move into the soil vapor (air spaces within the soil), which in turn may move into the overlying buildings and affect the indoor air quality. This process, which is similar to the movement of radon gas from the subsurface into the indoor air of buildings is referred to as soil vapor intrusion. Sub-slab depressurization systems (systems that ventilate/remove the air beneath the building) have been installed to prevent the indoor air quality from being affected by the contamination in soil vapor beneath the buildings.

Dump: False
Structure: False
Lagoon: False
Landfill: False
Pond: False
Disp Start: Not reported
Disp Term: Not reported
Lat/Long: 40:42'10.1 / 73:59'5.6
Dell: False
Record Add: 2004-10-12 11:06:00
Record Upd: 2011-11-23 09:41:00
Updated By: jxgreco
Own Op: Document Repository
Sub Type: NNN
Owner Name: Not reported
Owner Company: Walt Whitman Library
Owner Address: 93 Saint Edwards St.
Owner Addr2: Not reported
Owner City,St,Zip: Brooklyn, NY 11205
Owner Country: United States of America
Own Op: 1
Sub Type: P03
Owner Name: Michael Orlandi
Owner Company: Hawthorne Village, LLC
Owner Address: 245 Saw Mill River Road
Owner Addr2: Not reported
Owner City,St,Zip: Hawthorne, NY 10532
Owner Country: United States of America
Own Op: 6
Sub Type: P03
Owner Name: Michael Orlandi
Owner Company: Hawthorne Village, LLC
Owner Address: 245 Saw Mill River Road
Owner Addr2: Not reported
Owner City,St,Zip: Hawthorne, NY 10532
Owner Country: United States of America
Own Op: 6
Sub Type: P03
Owner Name: Maribeth McCauley
Owner Company: GDC Properties
Owner Address: 245 Saw Mill River Road
Owner Addr2: Not reported
Owner City,St,Zip: Hawthorne, NY 10532
Owner Country: United States of America
HW Code: C224098
Waste Type: LEAD
Waste Quantity: UNKNOWN

220 WATER STREET (Continued) **S110047046**

Waste Code: Not reported
Crossref ID: w2-1042-05-01
Cross Ref Type Code: 23
Cross Ref Type: Agreement/Consent Order Number
Record Added Date: 2009-04-16 14:45:00
Record Updated: 2009-04-16 14:45:00
Updated By: THKNIZEK
Crossref ID: CFRN 2011000346037.
Cross Ref Type Code: 25
Cross Ref Type: County Recording Identifier
Record Added Date: 2011-11-14 15:40:00
Record Updated: 2011-11-14 15:40:00
Updated By: jxgreco

Name: 220 WATER STREET
Address: 220 WATER STREET
City,State,Zip: BROOKLYN, NY 11201
Site Code: 332140
Control Name: Monitoring Plan
HW Code: C224098
Control Code: 31
Control Type: INST
Dt record added: 10/18/2011
Dt rec updated: 03/28/2024
Updated By: KMFORSTE
Site Code: 332140
Site Description: Location: The 220 Water St. Site is located at 220 Water St., Brooklyn, N.Y. The site is bounded by Front St., Bridge St., and Water St. on the south, east and north, respectively. A vacant lot and another building are immediately west of the site. Site Features: The entire site is covered by a five-story building. Current Zoning and Land Uses: The site is officially zoned M1-4/R7A by New York City's Department of Planning, which allows for light industrial uses as well as commercial and residential use. The on-site building accommodates restricted residential and commercial reuse. Past Use of the Site: The site has been the home of several industries and businesses, as well as several artist studios/residences. Over the last several years, all occupants have vacated the building. The site was formerly the location of Union White Lead Works until approximately 1904. This smelting operation is thought to be the source of lead found on-site. The building was demolished in the early 1900's and replaced by the structure that exists today. More current uses included a PVC products manufacturer. Site Geology and Hydrogeology: Site soils are characterized as sands and silts mixed with historic fill materials to a depth of 12 feet, and sand and gravel with some cobbles below that depth (maximum boring depth was 57 feet). Groundwater is approximately 25 - 35 feet below the ground surface at the site, and flow is predominately to the north.
Env Problem: Prior to remediation, the primary concerns were high levels of lead in soil, as well as the potential for volatile organic compounds in groundwater to enter the building via soil vapor intrusion. The site has been remediated. A large quantity of highly impacted soil was removed, however, some lead remains in soil at the site above 'Unrestricted' levels. Groundwater is marginally contaminated with Volatile Organic Compounds from an off-site source. This Remaining Contamination is managed through Institutional Controls and Engineering Controls, allowing for the site's intended use as a

220 WATER STREET (Continued) **S110047046**

'Restricted Residential' property.

Health Problem: Direct contact with the soil is unlikely because the site is covered with buildings and pavement. People are not expected to come into direct contact with contaminated groundwater because the area is served by a public water supply that is not affected by this contamination. Volatile organic compounds in the groundwater may move into the soil vapor (air spaces within the soil), which in turn may move into the overlying buildings and affect the indoor air quality. This process, which is similar to the movement of radon gas from the subsurface into the indoor air of buildings is referred to as soil vapor intrusion. Sub-slab depressurization systems (systems that ventilate/remove the air beneath the building) have been installed to prevent the indoor air quality from being affected by the contamination in soil vapor beneath the buildings.

Dump: False
Structure: False
Lagoon: False
Landfill: False
Pond: False
Disp Start: Not reported
Disp Term: Not reported
Lat/Long: 40:42'10.1 / 73:59'5.6
Dell: False
Record Add: 2004-10-12 11:06:00
Record Upd: 2011-11-23 09:41:00
Updated By: jxgreco
Own Op: Document Repository
Sub Type: NNN
Owner Name: Not reported
Owner Company: Walt Whitman Library
Owner Address: 93 Saint Edwards St.
Owner Addr2: Not reported
Owner City,St,Zip: Brooklyn, NY 11205
Owner Country: United States of America
Own Op: 1
Sub Type: P03
Owner Name: Michael Orlandi
Owner Company: Hawthorne Village, LLC
Owner Address: 245 Saw Mill River Road
Owner Addr2: Not reported
Owner City,St,Zip: Hawthorne, NY 10532
Owner Country: United States of America
Own Op: 6
Sub Type: P03
Owner Name: Michael Orlandi
Owner Company: Hawthorne Village, LLC
Owner Address: 245 Saw Mill River Road
Owner Addr2: Not reported
Owner City,St,Zip: Hawthorne, NY 10532
Owner Country: United States of America
Own Op: 6
Sub Type: P03
Owner Name: Maribeth McCauley
Owner Company: GDC Properties
Owner Address: 245 Saw Mill River Road
Owner Addr2: Not reported
Owner City,St,Zip: Hawthorne, NY 10532

220 WATER STREET (Continued) **S110047046**

Owner Country: United States of America
HW Code: C224098
Waste Type: LEAD
Waste Quantity: UNKNOWN
Waste Code: Not reported
Crossref ID: w2-1042-05-01
Cross Ref Type Code: 23
Cross Ref Type: Agreement/Consent Order Number
Record Added Date: 2009-04-16 14:45:00
Record Updated: 2009-04-16 14:45:00
Updated By: THKNIZEK
Crossref ID: CFRN 2011000346037.
Cross Ref Type Code: 25
Cross Ref Type: County Recording Identifier
Record Added Date: 2011-11-14 15:40:00
Record Updated: 2011-11-14 15:40:00
Updated By: jxgreco

Name: 220 WATER STREET
Address: 220 WATER STREET
City,State,Zip: BROOKLYN, NY 11201
Site Code: 332140
Control Name: Ground Water Use Restriction
HW Code: C224098
Control Code: 08
Control Type: INST
Dt record added: 10/18/2011
Dt rec updated: 03/28/2024
Updated By: KMFORSTE
Site Code: 332140
Site Description: Location: The 220 Water St. Site is located at 220 Water St., Brooklyn, N.Y. The site is bounded by Front St., Bridge St., and Water St. on the south, east and north, respectively. A vacant lot and another building are immediately west of the site. Site Features: The entire site is covered by a five-story building. Current Zoning and Land Uses: The site is officially zoned M1-4/R7A by New York City's Department of Planning, which allows for light industrial uses as well as commercial and residential use. The on-site building accommodates restricted residential and commercial reuse. Past Use of the Site: The site has been the home of several industries and businesses, as well as several artist studios/residences. Over the last several years, all occupants have vacated the building. The site was formerly the location of Union White Lead Works until approximately 1904. This smelting operation is thought to be the source of lead found on-site. The building was demolished in the early 1900's and replaced by the structure that exists today. More current uses included a PVC products manufacturer. Site Geology and Hydrogeology: Site soils are characterized as sands and silts mixed with historic fill materials to a depth of 12 feet, and sand and gravel with some cobbles below that depth (maximum boring depth was 57 feet). Groundwater is approximately 25 - 35 feet below the ground surface at the site, and flow is predominately to the north.
Env Problem: Prior to remediation, the primary concerns were high levels of lead in soil, as well as the potential for volatile organic compounds in groundwater to enter the building via soil vapor intrusion. The site has been remediated. A large quantity of highly impacted soil was removed, however, some lead remains in soil at the site above

220 WATER STREET (Continued) **S110047046**

'Unrestricted' levels. Groundwater is marginally contaminated with Volatile Organic Compounds from an off-site source. This Remaining Contamination is managed through Institutional Controls and Engineering Controls, allowing for the site's intended use as a 'Restricted Residential' property.

Health Problem: Direct contact with the soil is unlikely because the site is covered with buildings and pavement. People are not expected to come into direct contact with contaminated groundwater because the area is served by a public water supply that is not affected by this contamination. Volatile organic compounds in the groundwater may move into the soil vapor (air spaces within the soil), which in turn may move into the overlying buildings and affect the indoor air quality. This process, which is similar to the movement of radon gas from the subsurface into the indoor air of buildings is referred to as soil vapor intrusion. Sub-slab depressurization systems (systems that ventilate/remove the air beneath the building) have been installed to prevent the indoor air quality from being affected by the contamination in soil vapor beneath the buildings.

Dump: False
Structure: False
Lagoon: False
Landfill: False
Pond: False
Disp Start: Not reported
Disp Term: Not reported
Lat/Long: 40:42'10.1 / 73:59'5.6
Dell: False
Record Add: 2004-10-12 11:06:00
Record Upd: 2011-11-23 09:41:00
Updated By: jxgreco
Own Op: Document Repository
Sub Type: NNN
Owner Name: Not reported
Owner Company: Walt Whitman Library
Owner Address: 93 Saint Edwards St.
Owner Addr2: Not reported
Owner City,St,Zip: Brooklyn, NY 11205
Owner Country: United States of America
Own Op: 1
Sub Type: P03
Owner Name: Michael Orlandi
Owner Company: Hawthorne Village, LLC
Owner Address: 245 Saw Mill River Road
Owner Addr2: Not reported
Owner City,St,Zip: Hawthorne, NY 10532
Owner Country: United States of America
Own Op: 6
Sub Type: P03
Owner Name: Michael Orlandi
Owner Company: Hawthorne Village, LLC
Owner Address: 245 Saw Mill River Road
Owner Addr2: Not reported
Owner City,St,Zip: Hawthorne, NY 10532
Owner Country: United States of America
Own Op: 6
Sub Type: P03
Owner Name: Maribeth McCauley

220 WATER STREET (Continued) **S110047046**

Owner Company: GDC Properties
Owner Address: 245 Saw Mill River Road
Owner Addr2: Not reported
Owner City,St,Zip: Hawthorne, NY 10532
Owner Country: United States of America
HW Code: C224098
Waste Type: LEAD
Waste Quantity: UNKNOWN
Waste Code: Not reported
Crossref ID: w2-1042-05-01
Cross Ref Type Code: 23
Cross Ref Type: Agreement/Consent Order Number
Record Added Date: 2009-04-16 14:45:00
Record Updated: 2009-04-16 14:45:00
Updated By: THKNIZEK
Crossref ID: CFRN 2011000346037.
Cross Ref Type Code: 25
Cross Ref Type: County Recording Identifier
Record Added Date: 2011-11-14 15:40:00
Record Updated: 2011-11-14 15:40:00
Updated By: jxgreco

Name: 220 WATER STREET
Address: 220 WATER STREET
City,State,Zip: BROOKLYN, NY 11201
Site Code: 332140
Control Name: Site Management Plan
HW Code: C224098
Control Code: 32
Control Type: INST
Dt record added: 10/18/2011
Dt rec updated: 03/28/2024
Updated By: KMFORSTE
Site Code: 332140
Site Description: Location: The 220 Water St. Site is located at 220 Water St., Brooklyn, N.Y. The site is bounded by Front St., Bridge St., and Water St. on the south, east and north, respectively. A vacant lot and another building are immediately west of the site. Site Features: The entire site is covered by a five-story building. Current Zoning and Land Uses: The site is officially zoned M1-4/R7A by New York City's Department of Planning, which allows for light industrial uses as well as commercial and residential use. The on-site building accommodates restricted residential and commercial reuse. Past Use of the Site: The site has been the home of several industries and businesses, as well as several artist studios/residences. Over the last several years, all occupants have vacated the building. The site was formerly the location of Union White Lead Works until approximately 1904. This smelting operation is thought to be the source of lead found on-site. The building was demolished in the early 1900's and replaced by the structure that exists today. More current uses included a PVC products manufacturer. Site Geology and Hydrogeology: Site soils are characterized as sands and silts mixed with historic fill materials to a depth of 12 feet, and sand and gravel with some cobbles below that depth (maximum boring depth was 57 feet). Groundwater is approximately 25 - 35 feet below the ground surface at the site, and flow is predominately to the north.
Env Problem: Prior to remediation, the primary concerns were high levels of lead

220 WATER STREET (Continued) **S110047046**

in soil, as well as the potential for volatile organic compounds in groundwater to enter the building via soil vapor intrusion. The site has been remediated. A large quantity of highly impacted soil was removed, however, some lead remains in soil at the site above 'Unrestricted' levels. Groundwater is marginally contaminated with Volatile Organic Compounds from an off-site source. This Remaining Contamination is managed through Institutional Controls and Engineering Controls, allowing for the site's intended use as a 'Restricted Residential' property.

Health Problem: Direct contact with the soil is unlikely because the site is covered with buildings and pavement. People are not expected to come into direct contact with contaminated groundwater because the area is served by a public water supply that is not affected by this contamination. Volatile organic compounds in the groundwater may move into the soil vapor (air spaces within the soil), which in turn may move into the overlying buildings and affect the indoor air quality. This process, which is similar to the movement of radon gas from the subsurface into the indoor air of buildings is referred to as soil vapor intrusion. Sub-slab depressurization systems (systems that ventilate/remove the air beneath the building) have been installed to prevent the indoor air quality from being affected by the contamination in soil vapor beneath the buildings.

Dump: False
Structure: False
Lagoon: False
Landfill: False
Pond: False
Disp Start: Not reported
Disp Term: Not reported
Lat/Long: 40:42'10.1 / 73:59'5.6
Dell: False
Record Add: 2004-10-12 11:06:00
Record Upd: 2011-11-23 09:41:00
Updated By: jxgreco
Own Op: Document Repository
Sub Type: NNN
Owner Name: Not reported
Owner Company: Walt Whitman Library
Owner Address: 93 Saint Edwards St.
Owner Addr2: Not reported
Owner City,St,Zip: Brooklyn, NY 11205
Owner Country: United States of America
Own Op: 1
Sub Type: P03
Owner Name: Michael Orlandi
Owner Company: Hawthorne Village, LLC
Owner Address: 245 Saw Mill River Road
Owner Addr2: Not reported
Owner City,St,Zip: Hawthorne, NY 10532
Owner Country: United States of America
Own Op: 6
Sub Type: P03
Owner Name: Michael Orlandi
Owner Company: Hawthorne Village, LLC
Owner Address: 245 Saw Mill River Road
Owner Addr2: Not reported
Owner City,St,Zip: Hawthorne, NY 10532

220 WATER STREET (Continued) **S110047046**

Owner Country: United States of America
Own Op: 6
Sub Type: P03
Owner Name: Maribeth McCauley
Owner Company: GDC Properties
Owner Address: 245 Saw Mill River Road
Owner Addr2: Not reported
Owner City,St,Zip: Hawthorne, NY 10532
Owner Country: United States of America
HW Code: C224098
Waste Type: LEAD
Waste Quantity: UNKNOWN
Waste Code: Not reported
Crossref ID: w2-1042-05-01
Cross Ref Type Code: 23
Cross Ref Type: Agreement/Consent Order Number
Record Added Date: 2009-04-16 14:45:00
Record Updated: 2009-04-16 14:45:00
Updated By: THKNIZEK
Crossref ID: CFRN 2011000346037.
Cross Ref Type Code: 25
Cross Ref Type: County Recording Identifier
Record Added Date: 2011-11-14 15:40:00
Record Updated: 2011-11-14 15:40:00
Updated By: jxgreco

Name: 220 WATER STREET
Address: 220 WATER STREET
City,State,Zip: BROOKLYN, NY 11201
Site Code: 332140
Control Name: O&M Plan
HW Code: C224098
Control Code: 33
Control Type: INST
Dt record added: 10/18/2011
Dt rec updated: 03/28/2024
Updated By: KMFORSTE
Site Code: 332140
Site Description: Location: The 220 Water St. Site is located at 220 Water St., Brooklyn, N.Y. The site is bounded by Front St., Bridge St., and Water St. on the south, east and north, respectively. A vacant lot and another building are immediately west of the site. Site Features: The entire site is covered by a five-story building. Current Zoning and Land Uses: The site is officially zoned M1-4/R7A by New York City's Department of Planning, which allows for light industrial uses as well as commercial and residential use. The on-site building accommodates restricted residential and commercial reuse. Past Use of the Site: The site has been the home of several industries and businesses, as well as several artist studios/residences. Over the last several years, all occupants have vacated the building. The site was formerly the location of Union White Lead Works until approximately 1904. This smelting operation is thought to be the source of lead found on-site. The building was demolished in the early 1900's and replaced by the structure that exists today. More current uses included a PVC products manufacturer. Site Geology and Hydrogeology: Site soils are characterized as sands and silts mixed with historic fill materials to a depth of 12 feet, and sand and

220 WATER STREET (Continued) **S110047046**

gravel with some cobbles below that depth (maximum boring depth was 57 feet). Groundwater is approximately 25 - 35 feet below the ground surface at the site, and flow is predominately to the north.

Env Problem: Prior to remediation, the primary concerns were high levels of lead in soil, as well as the potential for volatile organic compounds in groundwater to enter the building via soil vapor intrusion. The site has been remediated. A large quantity of highly impacted soil was removed, however, some lead remains in soil at the site above 'Unrestricted' levels. Groundwater is marginally contaminated with Volatile Organic Compounds from an off-site source. This Remaining Contamination is managed through Institutional Controls and Engineering Controls, allowing for the site's intended use as a 'Restricted Residential' property.

Health Problem: Direct contact with the soil is unlikely because the site is covered with buildings and pavement. People are not expected to come into direct contact with contaminated groundwater because the area is served by a public water supply that is not affected by this contamination. Volatile organic compounds in the groundwater may move into the soil vapor (air spaces within the soil), which in turn may move into the overlying buildings and affect the indoor air quality. This process, which is similar to the movement of radon gas from the subsurface into the indoor air of buildings is referred to as soil vapor intrusion. Sub-slab depressurization systems (systems that ventilate/remove the air beneath the building) have been installed to prevent the indoor air quality from being affected by the contamination in soil vapor beneath the buildings.

Dump: False
Structure: False
Lagoon: False
Landfill: False
Pond: False
Disp Start: Not reported
Disp Term: Not reported
Lat/Long: 40:42'10.1 / 73:59'5.6
Dell: False
Record Add: 2004-10-12 11:06:00
Record Upd: 2011-11-23 09:41:00
Updated By: jxgreco
Own Op: Document Repository
Sub Type: NNN
Owner Name: Not reported
Owner Company: Walt Whitman Library
Owner Address: 93 Saint Edwards St.
Owner Addr2: Not reported
Owner City,St,Zip: Brooklyn, NY 11205
Owner Country: United States of America
Own Op: 1
Sub Type: P03
Owner Name: Michael Orlandi
Owner Company: Hawthorne Village, LLC
Owner Address: 245 Saw Mill River Road
Owner Addr2: Not reported
Owner City,St,Zip: Hawthorne, NY 10532
Owner Country: United States of America
Own Op: 6
Sub Type: P03
Owner Name: Michael Orlandi

220 WATER STREET (Continued) **S110047046**

Owner Company: Hawthorne Village, LLC
Owner Address: 245 Saw Mill River Road
Owner Addr2: Not reported
Owner City,St,Zip: Hawthorne, NY 10532
Owner Country: United States of America
Own Op: 6
Sub Type: P03
Owner Name: Maribeth McCauley
Owner Company: GDC Properties
Owner Address: 245 Saw Mill River Road
Owner Addr2: Not reported
Owner City,St,Zip: Hawthorne, NY 10532
Owner Country: United States of America
HW Code: C224098
Waste Type: LEAD
Waste Quantity: UNKNOWN
Waste Code: Not reported
Crossref ID: w2-1042-05-01
Cross Ref Type Code: 23
Cross Ref Type: Agreement/Consent Order Number
Record Added Date: 2009-04-16 14:45:00
Record Updated: 2009-04-16 14:45:00
Updated By: THKNIZEK
Crossref ID: CFRN 2011000346037.
Cross Ref Type Code: 25
Cross Ref Type: County Recording Identifier
Record Added Date: 2011-11-14 15:40:00
Record Updated: 2011-11-14 15:40:00
Updated By: jxgreco

Name: 220 WATER STREET
Address: 220 WATER STREET
City,State,Zip: BROOKLYN, NY 11201
Site Code: 332140
Control Name: IC/EC Plan
HW Code: C224098
Control Code: 34
Control Type: INST
Dt record added: 10/18/2011
Dt rec updated: 03/28/2024
Updated By: KMFORSTE
Site Code: 332140
Site Description: Location: The 220 Water St. Site is located at 220 Water St., Brooklyn, N.Y. The site is bounded by Front St., Bridge St., and Water St. on the south, east and north, respectively. A vacant lot and another building are immediately west of the site. Site Features: The entire site is covered by a five-story building. Current Zoning and Land Uses: The site is officially zoned M1-4/R7A by New York City's Department of Planning, which allows for light industrial uses as well as commercial and residential use. The on-site building accommodates restricted residential and commercial reuse. Past Use of the Site: The site has been the home of several industries and businesses, as well as several artist studios/residences. Over the last several years, all occupants have vacated the building. The site was formerly the location of Union White Lead Works until approximately 1904. This smelting operation is thought to be the source of lead found on-site. The building was demolished in the

220 WATER STREET (Continued) **S110047046**

early 1900's and replaced by the structure that exists today. More current uses included a PVC products manufacturer. Site Geology and Hydrogeology: Site soils are characterized as sands and silts mixed with historic fill materials to a depth of 12 feet, and sand and gravel with some cobbles below that depth (maximum boring depth was 57 feet). Groundwater is approximately 25 - 35 feet below the ground surface at the site, and flow is predominately to the north.

Env Problem: Prior to remediation, the primary concerns were high levels of lead in soil, as well as the potential for volatile organic compounds in groundwater to enter the building via soil vapor intrusion. The site has been remediated. A large quantity of highly impacted soil was removed, however, some lead remains in soil at the site above 'Unrestricted' levels. Groundwater is marginally contaminated with Volatile Organic Compounds from an off-site source. This Remaining Contamination is managed through Institutional Controls and Engineering Controls, allowing for the site's intended use as a 'Restricted Residential' property.

Health Problem: Direct contact with the soil is unlikely because the site is covered with buildings and pavement. People are not expected to come into direct contact with contaminated groundwater because the area is served by a public water supply that is not affected by this contamination. Volatile organic compounds in the groundwater may move into the soil vapor (air spaces within the soil), which in turn may move into the overlying buildings and affect the indoor air quality. This process, which is similar to the movement of radon gas from the subsurface into the indoor air of buildings is referred to as soil vapor intrusion. Sub-slab depressurization systems (systems that ventilate/remove the air beneath the building) have been installed to prevent the indoor air quality from being affected by the contamination in soil vapor beneath the buildings.

Dump: False
Structure: False
Lagoon: False
Landfill: False
Pond: False
Disp Start: Not reported
Disp Term: Not reported
Lat/Long: 40:42'10.1 / 73:59'5.6
Dell: False
Record Add: 2004-10-12 11:06:00
Record Upd: 2011-11-23 09:41:00
Updated By: jxgreco
Own Op: Document Repository
Sub Type: NNN
Owner Name: Not reported
Owner Company: Walt Whitman Library
Owner Address: 93 Saint Edwards St.
Owner Addr2: Not reported
Owner City,St,Zip: Brooklyn, NY 11205
Owner Country: United States of America
Own Op: 1
Sub Type: P03
Owner Name: Michael Orlandi
Owner Company: Hawthorne Village, LLC
Owner Address: 245 Saw Mill River Road
Owner Addr2: Not reported
Owner City,St,Zip: Hawthorne, NY 10532

220 WATER STREET (Continued) **S110047046**

Owner Country: United States of America
Own Op: 6
Sub Type: P03
Owner Name: Michael Orlandi
Owner Company: Hawthorne Village, LLC
Owner Address: 245 Saw Mill River Road
Owner Addr2: Not reported
Owner City,St,Zip: Hawthorne, NY 10532
Owner Country: United States of America
Own Op: 6
Sub Type: P03
Owner Name: Maribeth McCauley
Owner Company: GDC Properties
Owner Address: 245 Saw Mill River Road
Owner Addr2: Not reported
Owner City,St,Zip: Hawthorne, NY 10532
Owner Country: United States of America
HW Code: C224098
Waste Type: LEAD
Waste Quantity: UNKNOWN
Waste Code: Not reported
Crossref ID: w2-1042-05-01
Cross Ref Type Code: 23
Cross Ref Type: Agreement/Consent Order Number
Record Added Date: 2009-04-16 14:45:00
Record Updated: 2009-04-16 14:45:00
Updated By: THKNIZEK
Crossref ID: CFRN 2011000346037.
Cross Ref Type Code: 25
Cross Ref Type: County Recording Identifier
Record Added Date: 2011-11-14 15:40:00
Record Updated: 2011-11-14 15:40:00
Updated By: jxgreco

Name: 220 WATER STREET
Address: 220 WATER STREET
City,State,Zip: BROOKLYN, NY 11201
Site Code: 332140
Control Name: Soil Management Plan
HW Code: C224098
Control Code: 14
Control Type: INST
Dt record added: 10/18/2011
Dt rec updated: 03/28/2024
Updated By: KMFORSTE
Site Code: 332140
Site Description: Location: The 220 Water St. Site is located at 220 Water St., Brooklyn, N.Y. The site is bounded by Front St., Bridge St., and Water St. on the south, east and north, respectively. A vacant lot and another building are immediately west of the site. Site Features: The entire site is covered by a five-story building. Current Zoning and Land Uses: The site is officially zoned M1-4/R7A by New York City's Department of Planning, which allows for light industrial uses as well as commercial and residential use. The on-site building accommodates restricted residential and commercial reuse. Past Use of the Site: The site has been the home of several industries and businesses, as well as several artist studios/residences. Over the

220 WATER STREET (Continued) **S110047046**

last several years, all occupants have vacated the building. The site was formerly the location of Union White Lead Works until approximately 1904. This smelting operation is thought to be the source of lead found on-site. The building was demolished in the early 1900's and replaced by the structure that exists today. More current uses included a PVC products manufacturer. Site Geology and Hydrogeology: Site soils are characterized as sands and silts mixed with historic fill materials to a depth of 12 feet, and sand and gravel with some cobbles below that depth (maximum boring depth was 57 feet). Groundwater is approximately 25 - 35 feet below the ground surface at the site, and flow is predominately to the north.

Env Problem: Prior to remediation, the primary concerns were high levels of lead in soil, as well as the potential for volatile organic compounds in groundwater to enter the building via soil vapor intrusion. The site has been remediated. A large quantity of highly impacted soil was removed, however, some lead remains in soil at the site above 'Unrestricted' levels. Groundwater is marginally contaminated with Volatile Organic Compounds from an off-site source. This Remaining Contamination is managed through Institutional Controls and Engineering Controls, allowing for the site's intended use as a 'Restricted Residential' property.

Health Problem: Direct contact with the soil is unlikely because the site is covered with buildings and pavement. People are not expected to come into direct contact with contaminated groundwater because the area is served by a public water supply that is not affected by this contamination. Volatile organic compounds in the groundwater may move into the soil vapor (air spaces within the soil), which in turn may move into the overlying buildings and affect the indoor air quality. This process, which is similar to the movement of radon gas from the subsurface into the indoor air of buildings is referred to as soil vapor intrusion. Sub-slab depressurization systems (systems that ventilate/remove the air beneath the building) have been installed to prevent the indoor air quality from being affected by the contamination in soil vapor beneath the buildings.

Dump: False
Structure: False
Lagoon: False
Landfill: False
Pond: False
Disp Start: Not reported
Disp Term: Not reported
Lat/Long: 40:42'10.1 / 73:59'5.6
Dell: False
Record Add: 2004-10-12 11:06:00
Record Upd: 2011-11-23 09:41:00
Updated By: jxgreco
Own Op: Document Repository
Sub Type: NNN
Owner Name: Not reported
Owner Company: Walt Whitman Library
Owner Address: 93 Saint Edwards St.
Owner Addr2: Not reported
Owner City,St,Zip: Brooklyn, NY 11205
Owner Country: United States of America
Own Op: 1
Sub Type: P03
Owner Name: Michael Orlandi

220 WATER STREET (Continued) **S110047046**

Owner Company: Hawthorne Village, LLC
Owner Address: 245 Saw Mill River Road
Owner Addr2: Not reported
Owner City,St,Zip: Hawthorne, NY 10532
Owner Country: United States of America
Own Op: 6
Sub Type: P03
Owner Name: Michael Orlandi
Owner Company: Hawthorne Village, LLC
Owner Address: 245 Saw Mill River Road
Owner Addr2: Not reported
Owner City,St,Zip: Hawthorne, NY 10532
Owner Country: United States of America
Own Op: 6
Sub Type: P03
Owner Name: Maribeth McCauley
Owner Company: GDC Properties
Owner Address: 245 Saw Mill River Road
Owner Addr2: Not reported
Owner City,St,Zip: Hawthorne, NY 10532
Owner Country: United States of America
HW Code: C224098
Waste Type: LEAD
Waste Quantity: UNKNOWN
Waste Code: Not reported
Crossref ID: w2-1042-05-01
Cross Ref Type Code: 23
Cross Ref Type: Agreement/Consent Order Number
Record Added Date: 2009-04-16 14:45:00
Record Updated: 2009-04-16 14:45:00
Updated By: THKNIZEK
Crossref ID: CFRN 2011000346037.
Cross Ref Type Code: 25
Cross Ref Type: County Recording Identifier
Record Added Date: 2011-11-14 15:40:00
Record Updated: 2011-11-14 15:40:00
Updated By: jxgreco

Name: 220 WATER STREET
Address: 220 WATER STREET
City,State,Zip: BROOKLYN, NY 11201
Site Code: 332140
Control Name: Environmental Easement
HW Code: C224098
Control Code: J
Control Type: INST
Dt record added: 10/18/2011
Dt rec updated: 03/28/2024
Updated By: KMFORSTE
Site Code: 332140
Site Description: Location: The 220 Water St. Site is located at 220 Water St., Brooklyn, N.Y. The site is bounded by Front St., Bridge St., and Water St. on the south, east and north, respectively. A vacant lot and another building are immediately west of the site. Site Features: The entire site is covered by a five-story building. Current Zoning and Land Uses: The site is officially zoned M1-4/R7A by New York City’s Department of Planning, which allows for light industrial uses

220 WATER STREET (Continued) **S110047046**

as well as commercial and residential use. The on-site building accommodates restricted residential and commercial reuse. Past Use of the Site: The site has been the home of several industries and businesses, as well as several artist studios/residences. Over the last several years, all occupants have vacated the building. The site was formerly the location of Union White Lead Works until approximately 1904. This smelting operation is thought to be the source of lead found on-site. The building was demolished in the early 1900's and replaced by the structure that exists today. More current uses included a PVC products manufacturer. Site Geology and Hydrogeology: Site soils are characterized as sands and silts mixed with historic fill materials to a depth of 12 feet, and sand and gravel with some cobbles below that depth (maximum boring depth was 57 feet). Groundwater is approximately 25 - 35 feet below the ground surface at the site, and flow is predominately to the north.

Env Problem: Prior to remediation, the primary concerns were high levels of lead in soil, as well as the potential for volatile organic compounds in groundwater to enter the building via soil vapor intrusion. The site has been remediated. A large quantity of highly impacted soil was removed, however, some lead remains in soil at the site above 'Unrestricted' levels. Groundwater is marginally contaminated with Volatile Organic Compounds from an off-site source. This Remaining Contamination is managed through Institutional Controls and Engineering Controls, allowing for the site's intended use as a 'Restricted Residential' property.

Health Problem: Direct contact with the soil is unlikely because the site is covered with buildings and pavement. People are not expected to come into direct contact with contaminated groundwater because the area is served by a public water supply that is not affected by this contamination. Volatile organic compounds in the groundwater may move into the soil vapor (air spaces within the soil), which in turn may move into the overlying buildings and affect the indoor air quality. This process, which is similar to the movement of radon gas from the subsurface into the indoor air of buildings is referred to as soil vapor intrusion. Sub-slab depressurization systems (systems that ventilate/remove the air beneath the building) have been installed to prevent the indoor air quality from being affected by the contamination in soil vapor beneath the buildings.

Dump: False
Structure: False
Lagoon: False
Landfill: False
Pond: False
Disp Start: Not reported
Disp Term: Not reported
Lat/Long: 40:42'10.1 / 73:59'5.6
Dell: False
Record Add: 2004-10-12 11:06:00
Record Upd: 2011-11-23 09:41:00
Updated By: jxgreco
Own Op: Document Repository
Sub Type: NNN
Owner Name: Not reported
Owner Company: Walt Whitman Library
Owner Address: 93 Saint Edwards St.
Owner Addr2: Not reported
Owner City,St,Zip: Brooklyn, NY 11205

220 WATER STREET (Continued) **S110047046**

Owner Country: United States of America
Own Op: 1
Sub Type: P03
Owner Name: Michael Orlandi
Owner Company: Hawthorne Village, LLC
Owner Address: 245 Saw Mill River Road
Owner Addr2: Not reported
Owner City,St,Zip: Hawthorne, NY 10532
Owner Country: United States of America
Own Op: 6
Sub Type: P03
Owner Name: Michael Orlandi
Owner Company: Hawthorne Village, LLC
Owner Address: 245 Saw Mill River Road
Owner Addr2: Not reported
Owner City,St,Zip: Hawthorne, NY 10532
Owner Country: United States of America
Own Op: 6
Sub Type: P03
Owner Name: Maribeth McCauley
Owner Company: GDC Properties
Owner Address: 245 Saw Mill River Road
Owner Addr2: Not reported
Owner City,St,Zip: Hawthorne, NY 10532
Owner Country: United States of America
HW Code: C224098
Waste Type: LEAD
Waste Quantity: UNKNOWN
Waste Code: Not reported
Crossref ID: w2-1042-05-01
Cross Ref Type Code: 23
Cross Ref Type: Agreement/Consent Order Number
Record Added Date: 2009-04-16 14:45:00
Record Updated: 2009-04-16 14:45:00
Updated By: THKNIZEK
Crossref ID: CFRN 2011000346037.
Cross Ref Type Code: 25
Cross Ref Type: County Recording Identifier
Record Added Date: 2011-11-14 15:40:00
Record Updated: 2011-11-14 15:40:00
Updated By: jxgreco

BROWNFIELDS:

Name:	220 WATER STREET
Address:	220 WATER STREET
City,State,Zip:	BROOKLYN, NY 11201
Program:	BCP
Site Code:	332140
Acres:	1.010
HW Code:	C224098
SWIS:	2401
Town:	New York City
Record Added Date:	10/12/2004
Record Updated Date:	08/16/2024
Update By:	SMQUANDT
Site Description:	Location: The 220 Water St. Site is located at 220 Water St., Brooklyn, N.Y. The site is bounded by Front St., Bridge St., and

220 WATER STREET (Continued) **S110047046**

Water St. on the south, east and north, respectively. A vacant lot and another building are immediately west of the site. Site Features: The entire site is covered by a five-story building. Current Zoning and Land Uses: The site is officially zoned M1-4/R7A by New York City's Department of Planning, which allows for light industrial uses as well as commercial and residential use. The on-site building accommodates restricted residential and commercial reuse. Past Use of the Site: The site has been the home of several industries and businesses, as well as several artist studios/residences. Over the last several years, all occupants have vacated the building. The site was formerly the location of Union White Lead Works until approximately 1904. This smelting operation is thought to be the source of lead found on-site. The building was demolished in the early 1900's and replaced by the structure that exists today. More current uses included a PVC products manufacturer. Site Geology and Hydrogeology: Site soils are characterized as sands and silts mixed with historic fill materials to a depth of 12 feet, and sand and gravel with some cobbles below that depth (maximum boring depth was 57 feet). Groundwater is approximately 25 - 35 feet below the ground surface at the site, and flow is predominately to the north.

Env Problem: Prior to remediation, the primary concerns were high levels of lead in soil, as well as the potential for volatile organic compounds in groundwater to enter the building via soil vapor intrusion. The site has been remediated. A large quantity of highly impacted soil was removed, however, some lead remains in soil at the site above 'Unrestricted' levels. Groundwater is marginally contaminated with Volatile Organic Compounds from an off-site source. This Remaining Contamination is managed through Institutional Controls and Engineering Controls, allowing for the site's intended use as a 'Restricted Residential' property.

Health Problem: Direct contact with the soil is unlikely because the site is covered with buildings and pavement. People are not expected to come into direct contact with contaminated groundwater because the area is served by a public water supply that is not affected by this contamination. Volatile organic compounds in the groundwater may move into the soil vapor (air spaces within the soil), which in turn may move into the overlying buildings and affect the indoor air quality. This process, which is similar to the movement of radon gas from the subsurface into the indoor air of buildings is referred to as soil vapor intrusion. Sub-slab depressurization systems (systems that ventilate/remove the air beneath the building) have been installed to prevent the indoor air quality from being affected by the contamination in soil vapor beneath the buildings.

Dump: False
Structure: False
Lagoon: False
Landfill: False
Pond: False
Disp Start: Not reported
Disp Term: Not reported
Lat/Long: 40:42'10.1 / 73:59'5.6
Dell: False
Record Add: 2004-10-12 11:06:00
Record Upd: 2011-11-23 09:41:00
Updated By: jxgreco
Own Op: Document Repository
Sub Type: NNN

220 WATER STREET (Continued) **S110047046**

Owner Name:	Not reported
Owner Company:	Walt Whitman Library
Owner Address:	93 Saint Edwards St.
Owner Addr2:	Not reported
Owner City,St,Zip:	Brooklyn, NY 11205
Owner Country:	United States of America
Own Op:	1
Sub Type:	P03
Owner Name:	Michael Orlandi
Owner Company:	Hawthorne Village, LLC
Owner Address:	245 Saw Mill River Road
Owner Addr2:	Not reported
Owner City,St,Zip:	Hawthorne, NY 10532
Owner Country:	United States of America
Own Op:	6
Sub Type:	P03
Owner Name:	Michael Orlandi
Owner Company:	Hawthorne Village, LLC
Owner Address:	245 Saw Mill River Road
Owner Addr2:	Not reported
Owner City,St,Zip:	Hawthorne, NY 10532
Owner Country:	United States of America
Own Op:	6
Sub Type:	P03
Owner Name:	Maribeth McCauley
Owner Company:	GDC Properties
Owner Address:	245 Saw Mill River Road
Owner Addr2:	Not reported
Owner City,St,Zip:	Hawthorne, NY 10532
Owner Country:	United States of America
HW Code:	C224098
Waste Type:	LEAD
Waste Quantity:	UNKNOWN
Waste Code:	Not reported
Crossref ID:	w2-1042-05-01
Cross Ref Type Code:	23
Cross Ref Type:	Agreement/Consent Order Number
Record Added Date:	2009-04-16 14:45:00
Record Updated:	2009-04-16 14:45:00
Updated By:	THKNIZEK
Crossref ID:	CFRN 2011000346037.
Cross Ref Type Code:	25
Cross Ref Type:	County Recording Identifier
Record Added Date:	2011-11-14 15:40:00
Record Updated:	2011-11-14 15:40:00
Updated By:	jxgreco

NYC LAND USE:

Name:	Not reported
Address:	220 WATER STREET
City,State,Zip:	BROOKLYN, NY 11201
Latitude:	40.7027182
Longitude:	-73.9851841
Type Of Ownership Code:	Not reported
Owner Name:	HAWTHORNE VILLAGE LLC
Borough:	BK
Tax Block:	41

220 WATER STREET (Continued) **S110047046**

Tax Lot:	17
Community District:	302
Census Tract 2020:	3002100
Census Block 2020:	30021003009
Census Tract 2010:	21
Census Block 2010:	3016
School District:	13
City Council District:	33
Fire Company:	L118
Police Precinct:	84
Health Center District:	36
Health Area:	1000
Sanitation District Boro:	3
Sanitation District Number:	02
Sanitation Subsection:	1B
Zoning District 1:	M1-4/R7A: Mixed Manufacturing & Residential Districts
Zoning District 2:	Not reported
Zoning District 3:	Not reported
Zoning District 4:	Not reported
Commercial Overlay 1:	Not reported
Commercial Overlay 2:	Not reported
Special Purpose District 1:	MX-2
Special Purpose District 2:	Not reported
Special Purpose District 3:	Not reported
Limited Height District:	Not reported
Spill Boundary Indicator:	N
Building Class:	D7: Elevator Apartments - Semi-Fireproof With Stores
Land Use Category:	Mixed Residential & Commercial Buildings
Number Of Easements:	0
Lot Area:	44000
Total Building Floor Area:	173457
Commercial Floor Area:	17380
Residential Floor Area:	156077
Office Floor Area:	0
Retail Floor Area:	5000
Garage Floor Area:	9680
Storage Floor Area:	2700
Factory Floor Area:	0
Other Floor Area:	0
Total Building Floor Area Source Code:	2
Number Of Buildings:	1
Number Of Floors:	7.0000000
Residential Units:	135
Total Units:	136
Lot Frontage:	220.0000000
Lot Depth:	200.0000000
Building Frontage:	48.5000000
Building Depth:	200.0000000
Extension Code:	E
Proximity Code:	0
Irregular Lot Code:	N
Lot Type:	3
Basement Type/Grade:	0
Assessed Land Value:	1999800.00000
Assessed Total Value:	26775900.00000
Exempt Total Value:	9072416.00000
Year Built:	1900

220 WATER STREET (Continued) **S110047046**

Year Altered 1:	2006
Year Altered 2:	2009
Historic District Name:	DUMBO Historic District
Landmark Status:	Not reported
Built Floor Area Ratio:	3.94000000000
Maximum Allowable Residential Far:	4.00000000000
Maximum Allowable Commercial Far:	2.00000000000
Maximum Allowable Community Facility Far:	4.00000000000
Boro Code:	3
Borough, Tax Block and Lot:	3000410017.00000000
Condominium Number:	Not reported
Census Tract 2:	0021
X Coordinate:	988358
Y Coordinate:	195296
Zoning Map #:	12d
Zoning Map Code:	Not reported
Sanborn Map #:	302 007
Tax Map #:	30101
E-designation Number:	R-164
Apportionment BBL:	Not reported
Apportionment Date:	Not reported
Pluto DTM Base Map Indicator:	1
2007 Flood Insurance Rate Map Indicator:	Not reported
2015 Preliminary Flood Insurance Rate Map Indicator:	Not reported
Version Number:	25v2.1
Changed By DCP:	Not reported

BD540 **LOCK-AWAY STORAGE** **NY LTANKS** **S102555951**
East **1 CARLTON AVE** **N/A**
1/4-1/2 **BROOKLYN, NY**
0.384 mi.
2025 ft. **Site 2 of 2 in cluster BD**

Relative: **Higher**

Actual: **17 ft.**

LTANKS:

Name:	LOCK-AWAY STORAGE
Address:	1 CARLTON AVE
City,State,Zip:	BROOKLYN, NY
Spill Number/Closed Date:	9613186 / 1997-11-05
Facility ID:	9613186
Site ID:	200575
Spill Date:	1997-02-06
Spill Cause:	Tank Failure
Spill Source:	Commercial/Industrial
Spill Class:	B3
Cleanup Ceased:	Not reported
SWIS:	2401
Investigator:	rvketani
Referred To:	Not reported
Reported to Dept:	1997-02-06
CID:	365
Water Affected:	Not reported
Spill Notifier:	Other
Last Inspection:	Not reported
Recommended Penalty:	False
Meets Standard:	False
UST Involvement:	False
Remediation Phase:	0
Date Entered In Computer:	1997-02-06

LOCK-AWAY STORAGE (Continued) **S102555951**

Spill Record Last Update:	2006-10-20
Spiller Name:	BERNY LESSER
Spiller Company:	LOCK-AWAY STORAGE
Spiller Address:	1 CARLTON AV
Spiller County:	001
Spiller Contact:	BERNY LESSER
Spiller Phone:	(718) 522-5050
Spiller Extention:	Not reported
DEC Region:	2
DER Facility ID:	166915
Latitude:	40.6978965
Longitude:	-73.9737000
DEC Memo:	11/2/05, Dyber: No response from owner. Referred to Region. Next Step: Perform state-funded investigation. 8/30/05, Dyber: Sent letter to owner. 8/9/05, Dyber: Did not receive reports. Left message for Gulum. Contact owner if no return call. 7/21/05: Al Gulum found a file with several reports. He will make copies and send them to me. 7/14/05: Spoke with Al Gulum. He will check his records. 9/7/06 - Austin - Assigned from Albany to Region 2 staff for review and closure - end 10/20/06 - Raphael Ketani. The spill case was opened due to the discovery of a buried 275 gal. tank and associated contaminated. The soil was excavated and the lead hot spot was also removed. Reports and correspondences regarding the excavation work are in the file. The present owners of the property are: 1 Carlton Associates Inc. The site location is block 02031 and lot 0016. I found a letter in the file dated 11/5/97 and written by Anthony Sigona, the previous Spills case worker for the project. The letter states at the end that the spill case will be closed. Based upon the reports and other documentation in the file, and the 11/5/97 letter, I am closing he spill case and setting the closure date as 11/5/97.
Remarks:	FAILURE OF UNDERGROUND TANK CAUSED SPILL

All Materials:

Site ID:	200575
Operable Unit ID:	1044691
Operable Unit:	01
Material ID:	341830
Material Code:	0001A
Material Name:	#2 fuel oil
Case No.:	Not reported
Material FA:	Petroleum
Quantity:	.00
Units:	G
Recovered:	.00
Oxygenate:	Not reported

BE541 **PEARL ST/BKLYN-NYCT** **NY LTANKS** **S100168238**
NW **PEARL STREET** **N/A**
1/4-1/2 **BROOKLYN, NY**
0.386 mi.
2037 ft. **Site 1 of 2 in cluster BE**

Relative:
Higher

Actual:
42 ft.

LTANKS:

Name:	PEARL ST/BKLYN-NYCT
Address:	PEARL STREET
City,State,Zip:	BROOKLYN, NY
Spill Number/Closed Date:	9011990 / 1998-07-29

PEARL ST/BKLYN-NYCT (Continued) **S100168238**

Facility ID:	9011990
Site ID:	316917
Spill Date:	1991-02-16
Spill Cause:	Tank Test Failure
Spill Source:	Commercial/Industrial
Spill Class:	B3
Cleanup Ceased:	Not reported
SWIS:	2401
Investigator:	KGHALE
Referred To:	Not reported
Reported to Dept:	1991-02-16
CID:	Not reported
Water Affected:	Not reported
Spill Notifier:	Tank Tester
Last Inspection:	Not reported
Recommended Penalty:	False
Meets Standard:	False
UST Involvement:	False
Remediation Phase:	0
Date Entered In Computer:	1991-02-27
Spill Record Last Update:	2005-03-21
Spiller Name:	Not reported
Spiller Company:	NYCTA
Spiller Address:	PEARL STREET
Spiller County:	001
Spiller Contact:	Not reported
Spiller Phone:	Not reported
Spiller Extention:	Not reported
DEC Region:	2
DER Facility ID:	255509
Latitude:	40.7012199
Longitude:	-73.9877100
DEC Memo:	Prior to Sept, 2004 data translation this spill Lead_DEC Field was HALE 11/16/94: REASSIGNED FROM SIGONA TO ZHITOMIRSKY ON 11/16/94. SEE ALSO 9011832
Remarks:	11,275 GAL TANK FAILED PETRO TITE WITH A GROSS LEAK FROM THE TOP OF TANK, WILL EMPTY TANK.

All TTF:

Facility ID:	9011990
Spill Number:	9011990
Spill Tank Test:	1538258
Site ID:	316917
Tank Number:	Not reported
Tank Size:	0
Material:	0002
EPA UST:	Not reported
UST:	Not reported
Cause:	Not reported
Source:	Not reported
Test Method:	00
Test Method 2:	Unknown
Leak Rate:	.00
Gross Fail:	Not reported
Modified By:	Spills
Last Modified Date:	Not reported

PEARL ST/BKLYN-NYCT (Continued) **S100168238**

All Materials:

Site ID:	316917
Operable Unit ID:	949001
Operable Unit:	01
Material ID:	557328
Material Code:	0002A
Material Name:	#4 fuel oil
Case No.:	Not reported
Material FA:	Petroleum
Quantity:	-1.00
Units:	L
Recovered:	.00
Oxygenate:	Not reported

AZ542 **PRATT INSTITUTE** **NY LTANKS** **S118953458**
South **200 WILLOUGHBY ST** **N/A**
1/4-1/2 **BROOKLYN, NY**
0.394 mi.
2078 ft. **Site 2 of 2 in cluster AZ**

Relative: **Higher**

Actual: **34 ft.**

LTANKS:

Name:	PRATT INSTITUTE
Address:	200 WILLOUGHBY ST
City,State,Zip:	BROOKLYN, NY
Spill Number/Closed Date:	0109211 / 2002-03-07
Facility ID:	0109211
Site ID:	145376
Spill Date:	2001-12-17
Spill Cause:	Tank Overfill
Spill Source:	Commercial/Industrial
Spill Class:	C3
Cleanup Ceased:	Not reported
SWIS:	2401
Investigator:	JBVOUGHT
Referred To:	Not reported
Reported to Dept:	2001-12-17
CID:	281
Water Affected:	Not reported
Spill Notifier:	Responsible Party
Last Inspection:	Not reported
Recommended Penalty:	False
Meets Standard:	False
UST Involvement:	False
Remediation Phase:	0
Date Entered In Computer:	2001-12-17
Spill Record Last Update:	2002-03-07
Spiller Name:	DENNIS FARLEY
Spiller Company:	MYSTIC TRANSPORTATION
Spiller Address:	19-01 STEINWAY STREET
Spiller County:	001
Spiller Contact:	DENNIS FARLEY
Spiller Phone:	(917) 217-8835
Spiller Extention:	Not reported
DEC Region:	2
DER Facility ID:	123883
Latitude:	40.6919349

PRATT INSTITUTE (Continued) **S118953458**

Longitude: -73.9810464
DEC Memo: Prior to Sept, 2004 data translation this spill Lead_DEC Field was VOUGHT 2/7/2002-VOUGHT-Site visit on 12/18/2001. Petrometer in working condition. Product was discharged around fill port onto surrounding grass and soils. Cleanup performed by Castleton Environmental Contractors (973-772-9030). Top 1' of soil was excavated and disposed of (disposal manifests provided). Endpoint samples anaylzed for STARS 8260 and 8270 (analyticals provided). Concentrations below TAGM 4046 (except for minor SVOC exceedances possibly due to fill). 9.69 tons of impacted soil removed. Spill closed 2/7/2002.
Remarks: TANK OVERFILL DURING DELIVERY DUE TO FAULTY GAUGE AT ABOVE LOCATION. CREW IS RESPONDING FOR CLEANUP.

All Materials:
Site ID: 145376
Operable Unit ID: 847432
Operable Unit: 01
Material ID: 530420
Material Code: 0001A
Material Name: #2 fuel oil
Case No.: Not reported
Material FA: Petroleum
Quantity: 20.00
Units: G
Recovered: .00
Oxygenate: Not reported

BC543 **CITY POINT 3 - 138 WILLOUGHBY STREET** **NY NYC OER** **S129932711**
SSW **138 WILLOUGHBY STREET** **N/A**
1/4-1/2 **BROOKLYN, NY**
0.396 mi.
2089 ft. **Site 2 of 3 in cluster BC**

Relative:
Higher

Actual:
49 ft.

NYC OER:
Name: CITY POINT 3 - 138 WILLOUGHBY STREET
Address: 138 WILLOUGHBY STREET
City,State,Zip: BROOKLYN, NY
Latitude: 40.692069
Longitude: -73.983135
OER Project Numbers: 16TMP0201K,16EH-N199K
BBL: 3.00149000130014E+19
OER Program: E/RD (Review)
Class: Completed (C)
Phase: Completed

URL:
Postcode: 11201
Community Board: 2
Council District: 33
Census Tract: 15
BIN: 3396962
NTA: DUMBO-Vinegar Hill-Downtown Brooklyn-Boerum Hill

BB544 **NY NYC LAND USE** **S131094395**
NNW **37 BRIDGE STREET** **NY NYC OER** **N/A**
1/4-1/2 **BROOKLYN, NY 11201**
0.396 mi.
2092 ft. **Site 2 of 2 in cluster BB**

Relative:
Higher

Actual:
25 ft.

NYC LAND USE:

Name:	Not reported
Address:	37 BRIDGE STREET
City,State,Zip:	BROOKLYN, NY 11201
Latitude:	40.7034537
Longitude:	-73.9843544
Type Of Ownership Code:	Not reported
Owner Name:	UNAVAILABLE OWNER
Borough:	BK
Tax Block:	32
Tax Lot:	7501
Community District:	302
Census Tract 2020:	3002100
Census Block 2020:	30021003007
Census Tract 2010:	21
Census Block 2010:	3010
School District:	13
City Council District:	33
Fire Company:	L118
Police Precinct:	84
Health Center District:	36
Health Area:	1000
Sanitation District Boro:	3
Sanitation District Number:	02
Sanitation Subsection:	1B
Zoning District 1:	M1-4/R7A: Mixed Manufacturing & Residential Districts
Zoning District 2:	Not reported
Zoning District 3:	Not reported
Zoning District 4:	Not reported
Commercial Overlay 1:	Not reported
Commercial Overlay 2:	Not reported
Special Purpose District 1:	MX-2
Special Purpose District 2:	Not reported
Special Purpose District 3:	Not reported
Limited Height District:	Not reported
Spill Boundary Indicator:	N
Building Class:	Rm: Condominiums -Mixed Residential & Commercial Building (Mixed Residential & Commercial)
Land Use Category:	Mixed Residential & Commercial Buildings
Number Of Easements:	0
Lot Area:	12500
Total Building Floor Area:	63611
Commercial Floor Area:	7292
Residential Floor Area:	56319
Office Floor Area:	0
Retail Floor Area:	6631
Garage Floor Area:	0
Storage Floor Area:	661
Factory Floor Area:	0
Other Floor Area:	0
Total Building Floor Area Source Code:	2
Number Of Buildings:	2
Number Of Floors:	7.0000000

(Continued) **S131094395**

Residential Units:	45
Total Units:	50
Lot Frontage:	125.0000000
Lot Depth:	100.0000000
Building Frontage:	125.0000000
Building Depth:	100.0000000
Extension Code:	Not reported
Proximity Code:	0
Irregular Lot Code:	N
Lot Type:	3
Basement Type/Grade:	5
Assessed Land Value:	200254.00000
Assessed Total Value:	10092146.00000
Exempt Total Value:	650628.00000
Year Built:	1916
Year Altered 1:	0
Year Altered 2:	0
Historic District Name:	Not reported
Landmark Status:	Not reported
Built Floor Area Ratio:	5.09000000000
Maximum Allowable Residential Far:	4.00000000000
Maximum Allowable Commercial Far:	2.00000000000
Maximum Allowable Community Facility Far:	4.00000000000
Boro Code:	3
Borough, Tax Block and Lot:	3000327501.00000000
Condominium Number:	3094
Census Tract 2:	0021
X Coordinate:	988588
Y Coordinate:	195564
Zoning Map #:	12d
Zoning Map Code:	Not reported
Sanborn Map #:	302 008
Tax Map #:	30101
E-designation Number:	Not reported
Apportionment BBL:	3000320004.00000000
Apportionment Date:	12/01/2011
Pluto DTM Base Map Indicator:	1
2007 Flood Insurance Rate Map Indicator:	Not reported
2015 Preliminary Flood Insurance Rate Map Indicator:	Not reported
Version Number:	25v2.1
Changed By DCP:	Not reported

NYC OER:

Name:	37-45 BRIDGE STREET - NOS ISSUED
Address:	37 BRIDGE STREET
City,State,Zip:	BROOKLYN, NY
Latitude:	40.703591
Longitude:	-73.984621
OER Project Numbers:	11TMP0271K,11RHAZ271K
BBL:	3000320004
OER Program:	E/RD (Review)
Class:	Completed (C)
Phase:	Completed

URL:

Postcode:	11201
Community Board:	2

(Continued) **S131094395**

Council District: 33
Census Tract: 21
BIN: 3329412
NTA: DUMBO-Vinegar Hill-Downtown Brooklyn-Boerum Hill

BF545 **LOT 13,TAXBLOCK 41** **NY VCP** **S109942218**
NW **200 WATER STREET** **NY E DESIGNATION** **N/A**
1/4-1/2 **BROOKLYN, NY** **NY LEAD**
0.399 mi. **NY NYC OER**
2108 ft. **Site 1 of 3 in cluster BF** **NY NYC LAND USE**

Relative:
Higher

Actual:
23 ft.

VCP NYC:
Project ID: 14TMP0357K,14EHAN357K,14CVCP181K
Name: 200 WATER STREET
Address: 200 WATER STREET
City,State,Zip: NEW YORK CITY, NY
Borough: Brooklyn
BBL: 30,004,100,133,000,400,000
OER Program: VCP (Enrolled), E/RD (Review)
Phase: Site Management
Latitude: 40.703062
Longitude: -73.985739
Postcode: 11201
Community Board: 2
Council District: 33
Census Tract: 21
BIN: 3000094
NTA: DUMBO-Vinegar Hill-Downtown Brooklyn-Boerum Hill

E DESIGNATION:
Name: LOT 13,TAXBLOCK 41
Address: 200 WATER STREET
City,State,Zip: BROOKLYN, NY
Tax Lot(s): 13
Tax Block: 41
Borough Code: Not reported
E-No: E-231
Effective Date: Not reported
Satisfaction Date: Not reported
Ceqr Number: 09DCP053K
Ulurp Number: C090310ZMK
Zoning Map No: Not reported

Description: Air Quality - #2 Fuel Oil or #4 Fuel Oil or Natural Gas for HVAC systems;Exhaust stack location limitations;Hazardous Materials* Phase I and Phase II Testing Protocol;Window Wall Attenuation & Alternate Ventilation
Lot Remediation Date: Not reported

NYC LEAD:
Name: Not reported
Address: 200 WATER STREET
City,State,Zip: BROOKLYN, NY 11201
Violation ID: 15434522
Building ID: 389012
Registration ID: 386772
Apartment: PHA

LOT 13,TAXBLOCK 41 (Continued) **S109942218**

Story:	6
Class:	Most Serious
Inspection Date:	10/12/2022
Approved Date:	10/14/2022
Original Certify By Date:	11/15/2022
Original Correct By Date:	11/10/2022
New Certify By Date:	Not reported
New Correct By Date:	Not reported
Certified Date:	Not reported
Order Number:	616
NOV ID:	8074340
NOV Description:	27-2056.6 ADM CODE - CORRECT THE LEAD-BASED PAINT HAZARD - PRESUMED LEAD PAINT THAT IS PEELING OR ON A DETERIORATED SUBSURFACE USING WORK PRACTICES SET FORTH IN 28 RCNY 11-06(B)(2) EAST WALL IN THE 4th ROOM FROM NORTH AT EAST LOCATED AT APT PHA, 6th STORY, 1st APARTMENT FROM SOUTH AT WEST
NOV Issued Date:	10/17/2022
Current Status ID:	19
Current Status:	VIOLATION CLOSED
Current Status Date:	11/30/2022

Name:	Not reported
Address:	200 WATER STREET
City,State,Zip:	BROOKLYN, NY 11201
Violation ID:	15434523
Building ID:	389012
Registration ID:	386772
Apartment:	PHA
Story:	6
Class:	Most Serious
Inspection Date:	10/12/2022
Approved Date:	10/14/2022
Original Certify By Date:	11/15/2022
Original Correct By Date:	11/10/2022
New Certify By Date:	Not reported
New Correct By Date:	Not reported
Certified Date:	Not reported
Order Number:	616
NOV ID:	8074340
NOV Description:	27-2056.6 ADM CODE - CORRECT THE LEAD-BASED PAINT HAZARD - PRESUMED LEAD PAINT THAT IS PEELING OR ON A DETERIORATED SUBSURFACE USING WORK PRACTICES SET FORTH IN 28 RCNY 11-06(B)(2) CEILING IN THE KITCHENETTE LOCATED AT APT PHA, 6th STORY, 1st APARTMENT FROM SOUTH AT WEST
NOV Issued Date:	10/17/2022
Current Status ID:	19
Current Status:	VIOLATION CLOSED
Current Status Date:	11/30/2022

NYC OER:

Name:	200 WATER STREET
Address:	200 WATER STREET
City,State,Zip:	BROOKLYN, NY
Latitude:	40.703062
Longitude:	-73.985739
OER Project Numbers:	14TMP0357K,14EHAN357K,14CVCP181K
BBL:	3.0004100133000401E+19
OER Program:	VCP (Enrolled), E/RD (Review)

LOT 13,TAXBLOCK 41 (Continued) **S109942218**

Class:	Completed (C)
Phase:	Site Management
URL:	
Postcode:	11201
Community Board:	2
Council District:	33
Census Tract:	21
BIN:	3000094
NTA:	DUMBO-Vinegar Hill-Downtown Brooklyn-Boerum Hill

NYC LAND USE:

Name:	Not reported
Address:	200 WATER STREET
City,State,Zip:	BROOKLYN, NY 11201
Latitude:	40.7028720
Longitude:	-73.9857719
Type Of Ownership Code:	Not reported
Owner Name:	UNAVAILABLE OWNER
Borough:	BK
Tax Block:	41
Tax Lot:	7502
Community District:	302
Census Tract 2020:	3002100
Census Block 2020:	30021003009
Census Tract 2010:	21
Census Block 2010:	3016
School District:	13
City Council District:	33
Fire Company:	L118
Police Precinct:	84
Health Center District:	36
Health Area:	1000
Sanitation District Boro:	3
Sanitation District Number:	02
Sanitation Subsection:	1B
Zoning District 1:	M1-4/R7A: Mixed Manufacturing & Residential Districts
Zoning District 2:	Not reported
Zoning District 3:	Not reported
Zoning District 4:	Not reported
Commercial Overlay 1:	Not reported
Commercial Overlay 2:	Not reported
Special Purpose District 1:	MX-2
Special Purpose District 2:	Not reported
Special Purpose District 3:	Not reported
Limited Height District:	Not reported
Spill Boundary Indicator:	N
Building Class:	R4: Condominiums - Residential Unit In Elevator Bldg
Land Use Category:	Multi-Family Elevator Buildings
Number Of Easements:	0
Lot Area:	11305
Total Building Floor Area:	33450
Commercial Floor Area:	0
Residential Floor Area:	33450
Office Floor Area:	0
Retail Floor Area:	0
Garage Floor Area:	0

LOT 13,TAXBLOCK 41 (Continued) **S109942218**

Storage Floor Area:	0
Factory Floor Area:	0
Other Floor Area:	0
Total Building Floor Area Source Code:	2
Number Of Buildings:	1
Number Of Floors:	6.0000000
Residential Units:	15
Total Units:	15
Lot Frontage:	0.0000000
Lot Depth:	0.0000000
Building Frontage:	105.2500000
Building Depth:	69.8300000
Extension Code:	Not reported
Proximity Code:	0
Irregular Lot Code:	N
Lot Type:	0
Basement Type/Grade:	5
Assessed Land Value:	193498.00000
Assessed Total Value:	5038647.00000
Exempt Total Value:	0.00000
Year Built:	1951
Year Altered 1:	2014
Year Altered 2:	2014
Historic District Name:	Not reported
Landmark Status:	Not reported
Built Floor Area Ratio:	2.96000000000
Maximum Allowable Residential Far:	4.00000000000
Maximum Allowable Commercial Far:	2.00000000000
Maximum Allowable Community Facility Far:	4.00000000000
Boro Code:	3
Borough, Tax Block and Lot:	3000417502.00000000
Condominium Number:	4008
Census Tract 2:	0021
X Coordinate:	988195
Y Coordinate:	195352
Zoning Map #:	12d
Zoning Map Code:	Not reported
Sanborn Map #:	302 007
Tax Map #:	30101
E-designation Number:	Not reported
Apportionment BBL:	3000410013.00000000
Apportionment Date:	07/07/2017
Pluto DTM Base Map Indicator:	1
2007 Flood Insurance Rate Map Indicator:	Not reported
2015 Preliminary Flood Insurance Rate Map Indicator:	Not reported
Version Number:	25v2.1
Changed By DCP:	Not reported

546
South
1/4-1/2
0.402 mi.
2124 ft.

LONG ISLAND UNIVERSITY
METCALF HALL LIU BROOKLYN CAM
BROOKLYN, NY 11201

NY LTANKS **S100879071**
NY Spills **N/A**
NY MANIFEST

Relative:
Higher

Actual:
44 ft.

LTANKS:

Name:	1 UNIVERSITY PLAZA
Address:	1 UNIVERSITY PLAZA
City,State,Zip:	BROOKLYN, NY
Spill Number/Closed Date:	9312175 / 1994-01-16
Facility ID:	9312175
Site ID:	213429
Spill Date:	1994-01-16
Spill Cause:	Tank Overfill
Spill Source:	Commercial/Industrial
Spill Class:	C3
Cleanup Ceased:	1994-01-16
SWIS:	2401
Investigator:	O'DOWD
Referred To:	Not reported
Reported to Dept:	1994-01-16
CID:	Not reported
Water Affected:	Not reported
Spill Notifier:	Fire Department
Last Inspection:	Not reported
Recommended Penalty:	False
Meets Standard:	True
UST Involvement:	False
Remediation Phase:	0
Date Entered In Computer:	1994-01-20
Spill Record Last Update:	2004-09-30
Spiller Name:	Not reported
Spiller Company:	SAME
Spiller Address:	Not reported
Spiller County:	999
Spiller Contact:	Not reported
Spiller Phone:	Not reported
Spiller Extention:	Not reported
DEC Region:	2
DER Facility ID:	176823
Latitude:	40.6919570
Longitude:	-73.9815077
DEC Memo:	Not reported
Remarks:	TRANSFERRING OIL FROM ONE TANK TO ANOTHER, OVERFILL OUT OF VENT - NYCFD & DEP ON SCENE SPILLER NEEDS CONTRACTOR TO CLEAN IT UP - NO CALL BACK. 230/PM BUSY CONTACT # N/A @ KEVIN EASAN #'S.

All Materials:

Site ID:	213429
Operable Unit ID:	990781
Operable Unit:	01
Material ID:	391168
Material Code:	0002A
Material Name:	#4 fuel oil
Case No.:	Not reported
Material FA:	Petroleum
Quantity:	100.00
Units:	G
Recovered:	.00

LONG ISLAND UNIVERSITY (Continued) **S100879071**

Oxygenate: Not reported

Name: 1 UNIVERSITY PLAZA
Address: 1 UNIVERSITY PLAZA
City,State,Zip: BROOKLYN, NY
Spill Number/Closed Date: 9312459 / 1995-01-06
Facility ID: 9312459
Site ID: 213430
Spill Date: 1994-01-24
Spill Cause: Tank Overfill
Spill Source: Commercial/Industrial
Spill Class: B2
Cleanup Ceased: 1995-01-06
SWIS: 2401
Investigator: SIGONA
Referred To: Not reported
Reported to Dept: 1994-01-24
CID: Not reported
Water Affected: Not reported
Spill Notifier: Responsible Party
Last Inspection: Not reported
Recommended Penalty: False
Meets Standard: True
UST Involvement: False
Remediation Phase: 0
Date Entered In Computer: 1994-01-28
Spill Record Last Update: 1995-01-06
Spiller Name: Not reported
Spiller Company: LONG ISLAND UNIVERSITY
Spiller Address: 1 UNIVERSITY PLAZA
Spiller County: 001
Spiller Contact: Not reported
Spiller Phone: Not reported
Spiller Extention: Not reported
DEC Region: 2
DER Facility ID: 176823
Latitude: 40.6919570
Longitude: -73.9815077
DEC Memo: Not reported
Remarks: SPILL OCURRED WHEN THE OPERATOR LEFT THE TANKS UNATTENDED DURING FUEL TRANSFER OPERATION, NYC FD, CON-EDISON, DEPT ABC CONTRACTOR TO CLEAN UP THE SPILL. DEC SIGONA INVESTIGATED SPILL SITE/CLEANUP

All Materials:
Site ID: 213430
Operable Unit ID: 991085
Operable Unit: 01
Material ID: 387890
Material Code: 0002A
Material Name: #4 fuel oil
Case No.: Not reported
Material FA: Petroleum
Quantity: 125.00
Units: G
Recovered: .00
Oxygenate: Not reported

LONG ISLAND UNIVERSITY (Continued) **S100879071**

SPILLS:

Name:	1 UNIVERSITY PLAZA
Address:	1 UNIVERSITY PLAZA
City,State,Zip:	BROOKLYN, NY
Spill Number/Closed Date:	9313220 / 1994-02-08
Facility ID:	9313220
Facility Type:	ER
DER Facility ID:	176823
Site ID:	213431
DEC Region:	2
Spill Cause:	Equipment Failure
Spill Class:	C4
SWIS:	2401
Spill Date:	1994-02-07
Investigator:	JMKRIMGO
Referred To:	Not reported
Reported to Dept:	1994-02-08
CID:	Not reported
Water Affected:	Not reported
Spill Source:	Commercial/Industrial
Spill Notifier:	Responsible Party
Cleanup Ceased:	1994-02-08
Cleanup Meets Std:	True
Last Inspection:	Not reported
Recommended Penalty:	False
UST Trust:	False
Remediation Phase:	0
Date Entered In Computer:	1994-02-08
Spill Record Last Update:	2004-09-30
Spiller Name:	Not reported
Spiller Company:	WHALCO OIL
Spiller Address:	1 COFFEY ST.
Spiller Company:	001
Contact Name:	Not reported
Latitude:	40.6919570
Longitude:	-73.9815077
DEC Memo:	Prior to Sept, 2004 data translation this spill Lead_DEC Field was KRIMGOLD
Remarks:	DRIVER OPENED AIR VENT ON TRUCK IT WAS BACKED UP AND SPILLED ONTO SIDEWALK - SPEEDI DRI APPLIED AND PICKED UP - NO OTHER AGENCIES ON SITE, NO CALL BACK -

All Materials:

Site ID:	213431
Operable Unit ID:	991671
Operable Unit:	01
Material ID:	388610
Material Code:	0002A
Material Name:	#4 fuel oil
Case No.:	Not reported
Material FA:	Petroleum
Quantity:	1.00
Units:	G
Recovered:	.00
Oxygenate:	Not reported

LONG ISLAND UNIVERSITY (Continued) **S100879071**

Name:	LONG ISLAND UNIVERSITY
Address:	1 UNIVERSITY PLAZA
City,State,Zip:	BROOKLYN, NY
Spill Number/Closed Date:	0501117 / 2005-04-29
Facility ID:	0501117
Facility Type:	ER
DER Facility ID:	176823
Site ID:	344263
DEC Region:	2
Spill Cause:	Equipment Failure
Spill Class:	C3
SWIS:	2401
Spill Date:	2005-04-27
Investigator:	SMSANGES
Referred To:	Not reported
Reported to Dept:	2005-04-27
CID:	444
Water Affected:	Not reported
Spill Source:	Institutional, Educational, Gov., Other
Spill Notifier:	Responsible Party
Cleanup Ceased:	Not reported
Cleanup Meets Std:	True
Last Inspection:	Not reported
Recommended Penalty:	False
UST Trust:	False
Remediation Phase:	0
Date Entered In Computer:	2005-04-27
Spill Record Last Update:	2005-04-29
Spiller Name:	KATHY OSULLIVAN
Spiller Company:	LONG ISLAND UNIVERSITY
Spiller Address:	1 UNIVERSITY PLAZA
Spiller Company:	001
Contact Name:	KATHY OSULLIVAN
Latitude:	40.6919570
Longitude:	-73.9815020
DEC Memo:	Sangesland spoke to Kathy O'Sullivan at LI Univ. She says there was some type of leak from a pipe in the building. Sangesland spoke to Petroleum Tank Cleaners - They were on the site working on cleanup. 4/29/2005 PTC says 200 gal of water was pumped out with a sheen of oil on the top. Spill was confined to a pit in the boiler room. All work was complete. SS
Remarks:	THINK MAYBE A PIPE LEAKED UNDERGROUND;

All Materials:

Site ID:	344263
Operable Unit ID:	1102912
Operable Unit:	01
Material ID:	583132
Material Code:	0001A
Material Name:	#2 fuel oil
Case No.:	Not reported
Material FA:	Petroleum
Quantity:	100.00
Units:	G
Recovered:	.00
Oxygenate:	Not reported

LONG ISLAND UNIVERSITY (Continued) **S100879071**

Name:	LONG ISLAND UNIVERSITY
Address:	1 UNIVERSITY PLAZA
City,State,Zip:	BROOKLYN, NY
Spill Number/Closed Date:	0608365 / 2006-10-23
Facility ID:	0608365
Facility Type:	ER
DER Facility ID:	176823
Site ID:	372355
DEC Region:	2
Spill Cause:	Human Error
Spill Class:	A4
SWIS:	2401
Spill Date:	2000-10-21
Investigator:	rmpiper
Referred To:	Not reported
Reported to Dept:	2006-10-21
CID:	74
Water Affected:	Not reported
Spill Source:	Unknown
Spill Notifier:	Other
Cleanup Ceased:	Not reported
Cleanup Meets Std:	False
Last Inspection:	Not reported
Recommended Penalty:	False
UST Trust:	False
Remediation Phase:	0
Date Entered In Computer:	2006-10-23
Spill Record Last Update:	2006-10-23
Spiller Name:	MICHAEL NG
Spiller Company:	LONG ISLAND UNIVERSITY
Spiller Address:	1 UNIVERSITY PLAZA
Spiller Company:	001
Contact Name:	MICHAEL NG
Latitude:	Not reported
Longitude:	Not reported
DEC Memo:	DECP iper contacted notifier. As per Michael. unknown cause of explosion. Chemicals were on floor and cleaned by Haz Mat team. CLosed.
Remarks:	explosion in lab at the university From 2 hazardous waste bottles - bottles exploded under sink - destroyed secondary containment and sink pipe spilled onto classroom floor - dry absorbants were applied - evacuation of 10 students and faculty RM M715 acetone ethyl acetate hydrochloric acid - 2.4 litres nitric acid 2.5 litres Hexate

Name:	LONG ISLAND UNIVERSITY
Address:	1 UNIVERSITY PLAZA
City,State,Zip:	BROOKLYN, NY
Spill Number/Closed Date:	0811715 / 2009-05-12
Facility ID:	0811715
Facility Type:	ER
DER Facility ID:	176823
Site ID:	409298
DEC Region:	2
Spill Cause:	Unknown
Spill Class:	C4
SWIS:	2401
Spill Date:	2009-01-26

LONG ISLAND UNIVERSITY (Continued) **S100879071**

Investigator:	smsanges
Referred To:	Not reported
Reported to Dept:	2009-01-26
CID:	Not reported
Water Affected:	Not reported
Spill Source:	Institutional, Educational, Gov., Other
Spill Notifier:	Other
Cleanup Ceased:	Not reported
Cleanup Meets Std:	False
Last Inspection:	Not reported
Recommended Penalty:	False
UST Trust:	False
Remediation Phase:	0
Date Entered In Computer:	2009-01-26
Spill Record Last Update:	2009-05-12
Spiller Name:	GODFREY CHEEPING
Spiller Company:	LONG ISLAND UNIVERSITY
Spiller Address:	1 UNIVERSITY PLAZA
Spiller Company:	999
Contact Name:	GODFREY CHEEPING
Latitude:	Not reported
Longitude:	Not reported
DEC Memo:	Cleanup is complete - Environmental Company will steam clean and epoxy paint soon Triumverate Environmental - Dan 718-274-3339 Alishia Overfilled the tank. Oil came out of the manhole and was contained within the vault. 5/12/2009 Sangesland reviewed a closure report prepared by Triumvirate Environmental. Report estimates that 80 to 100 gal of oil had spilled in the vault area. It was Triumverate's opinion that the tank had been overfilled based on the taining pattern on the sides of the tank. On Feb 10th Triumvirate returned to the site to pressure wash the tank vault floor/walls. After cleaning, staining was still evident, but was not treated further. See eDocs for Triumverate's report.
Remarks:	CALLER STATES THAT THERE MAY HAVE BEEN AN OVERFILL OF PRODUCT TO A TANK. PRODUCT IS CONTAINED TO THE VAULT. CLEAN UP IS PENDING. UNK AMOUNT.

All Materials:

Site ID:	409298
Operable Unit ID:	1165804
Operable Unit:	01
Material ID:	2157226
Material Code:	0002A
Material Name:	#4 fuel oil
Case No.:	Not reported
Material FA:	Petroleum
Quantity:	Not reported
Units:	G
Recovered:	Not reported
Oxygenate:	Not reported

NY MANIFEST:

LONG ISLAND UNIVERSITY (Continued) **S100879071**

EPA ID:	NYD095767679
Country:	USA
Name:	Long Island University
Address:	METCALF HALL LIU BROOKLYN CAM
Address 2:	Not reported
City,State,Zip:	BROOKLYN, NY 11201
Zip 4:	Not reported
Location Address 1:	UNIVERSITY PLZ
Location Address 2:	Not reported
Location City,State,Zip:	BROOKLYN, NY 11201
Location Zip 4:	Not reported
Facility Status:	Not reported
Total Tanks:	Not reported
Code:	BP

Mailing:

Mailing Name:	Long Island University
Mailing Contact:	Long Island University
Mailing Address 1:	UNIVERSITY PLAZA
Mailing Address 2:	Not reported
Mailing City,State,Zip:	BROOKLYN, NY 11201
Mailing Zip 4:	Not reported
Mailing Country:	USA
Mailing Phone:	7184031079

Manifest Data:

Document ID:	ILA7789693
Manifest Status:	Not reported
Trans1 State ID:	1478
Year:	1999
Trans2 State ID:	Not reported
Generator Ship Date:	01/11/1999
Trans1 Recv Date:	01/11/1999
Trans2 Recv Date:	01/13/1999
TSD Site Recv Date:	02/11/1999
Part A Recv Date:	Not reported
Part B Recv Date:	Not reported
Generator EPA ID:	NYD095767679
Trans1 EPA ID:	MAD039322250
Trans2 EPA ID:	NJD071629976
TSDF ID 1:	ILD000608471
TSDF ID 2:	Not reported
Manifest Tracking Number:	Not reported
Import Indicator:	Not reported
Export Indicator:	Not reported
Discr Quantity Indicator:	Not reported
Discr Type Indicator:	Not reported
Discr Residue Indicator:	Not reported
Discr Partial Reject Indicator:	Not reported
Discr Full Reject Indicator:	Not reported
Manifest Ref Number:	Not reported
Alt Facility RCRA ID:	Not reported
Alt Facility Sign Date:	Not reported
MGMT Method Type Code:	Not reported
Waste Code 1:	The Following Spent Nonhalogenated Solvents: Xylene, Acetone, Ethyl Acetate, Ethyl Benzene, Ethyl Ether, Methyl Isobutyl Ketone, N-Butyl Alcohol, Cyclohexanone, And Methanol; All Spent Solvent

LONG ISLAND UNIVERSITY (Continued) **S100879071**

	Mixtures/Blends Containing, Before Use, Only The Above Spent Nonhalogenated Solvents; And All Spent Solvent Mixtures/Blends Containing, Before Use, One Or More Of The Above Nonhalogenated Solvents, And A Total Of Ten Percent Or More (By Volume) Of One Or More Of Those Solvents Listed In F001, F002, F004, And F005; And Still Bottoms From The Recovery Of These Spent Solvents And Spent Solvent Mixtures.
Waste Code 2:	Not reported
Waste Code 3:	Not reported
Waste Code 4:	Not reported
Waste Code 5:	Not reported
Waste Code 6:	Not reported
Quantity:	03460
Units:	Pounds
Number of Containers:	010
Container Type:	Metal drums, barrels, kegs
Handling Method:	Burn
Specific Gravity:	01.00
Waste Code 7:	Ignitable Waste
Waste Code 8:	Not reported
Waste Code:	Not reported
Waste Code 10:	Not reported
Waste Code 11:	Not reported
Quantity:	00270
Units:	Pounds
Number of Containers:	001
Container Type:	Fiberboard or plastic drums, barrels, kegs
Handling Method:	Burn
Specific Gravity:	01.00
Waste Code 12:	Ignitable Waste
Waste Code 13:	Not reported
Waste Code 14:	Not reported
Waste Code 15:	Not reported
Waste Code 16:	Not reported
Quantity:	00008
Units:	Pounds
Number of Containers:	001
Container Type:	Fiberboard or plastic drums, barrels, kegs
Handling Method:	Burn
Specific Gravity:	01.00
Document ID:	ILA7789717
Manifest Status:	Not reported
Trans1 State ID:	1478
Year:	1999
Trans2 State ID:	Not reported
Generator Ship Date:	01/11/1999
Trans1 Recv Date:	01/11/1999
Trans2 Recv Date:	01/13/1999
TSD Site Recv Date:	02/11/1999
Part A Recv Date:	Not reported
Part B Recv Date:	Not reported
Generator EPA ID:	NYD095767679
Trans1 EPA ID:	MAD039322250
Trans2 EPA ID:	NJD071629976
TSDF ID 1:	ILD000608471
TSDF ID 2:	Not reported

LONG ISLAND UNIVERSITY (Continued) **S100879071**

Manifest Tracking Number:	Not reported
Import Indicator:	Not reported
Export Indicator:	Not reported
Discr Quantity Indicator:	Not reported
Discr Type Indicator:	Not reported
Discr Residue Indicator:	Not reported
Discr Partial Reject Indicator:	Not reported
Discr Full Reject Indicator:	Not reported
Manifest Ref Number:	Not reported
Alt Facility RCRA ID:	Not reported
Alt Facility Sign Date:	Not reported
MGMT Method Type Code:	Not reported
Waste Code 1:	The Following Spent Nonhalogenated Solvents: Toluene, Methyl Ethyl Ketone, Carbon Disulfide, Isobutanol, Pyridine, Benzene, 2-Ethoxyethanol, And 2-Nitropropane; All Spent Solvent Mixtures/Blends Containing, Before Use, A Total Of Ten Percent Or More (By Volume) Of One Or More Of The Above Nonhalogenated Solvents Or Those Solvents Listed In F001, F002, Or F004; And Still Bottoms From The Recovery Of These Spent Solvents And Spent Solvent Mixtures.
Waste Code 2:	Not reported
Waste Code 3:	Not reported
Waste Code 4:	Not reported
Waste Code 5:	Not reported
Waste Code 6:	Not reported
Quantity:	00200
Units:	Pounds
Number of Containers:	001
Container Type:	Metal drums, barrels, kegs
Handling Method:	Burn
Specific Gravity:	01.00
Waste Code 7:	Ignitable Waste
Waste Code 8:	Not reported
Waste Code:	Not reported
Waste Code 10:	Not reported
Waste Code 11:	Not reported
Quantity:	00040
Units:	Pounds
Number of Containers:	001
Container Type:	Fiberboard or plastic drums, barrels, kegs
Handling Method:	Burn
Specific Gravity:	01.00
Waste Code 12:	Ignitable Waste
Waste Code 13:	Not reported
Waste Code 14:	Not reported
Waste Code 15:	Not reported
Waste Code 16:	Not reported
Quantity:	00010
Units:	Pounds
Number of Containers:	001
Container Type:	Fiberboard or plastic drums, barrels, kegs
Handling Method:	Treat
Specific Gravity:	01.00
Waste Code 17:	Ignitable Waste
Waste Code 18:	Not reported
Waste Code 19:	Not reported
Waste Code 20:	Not reported
Waste Code 21:	Not reported

LONG ISLAND UNIVERSITY (Continued) **S100879071**

Quantity:	00010
Units:	Pounds
Number of Containers:	001
Container Type:	Fiberboard or plastic drums, barrels, kegs
Handling Method:	Treat
Specific Gravity:	01.00
Document ID:	NJA2023529
Manifest Status:	Not reported
Trans1 State ID:	S03217
Year:	1994
Trans2 State ID:	Not reported
Generator Ship Date:	12/22/1994
Trans1 Recv Date:	12/22/1994
Trans2 Recv Date:	Not reported
TSD Site Recv Date:	12/29/1994
Part A Recv Date:	Not reported
Part B Recv Date:	Not reported
Generator EPA ID:	NYD095767679
Trans1 EPA ID:	NJD071629976
Trans2 EPA ID:	Not reported
TSDF ID 1:	NJD053288239
TSDF ID 2:	Not reported
Manifest Tracking Number:	Not reported
Import Indicator:	Not reported
Export Indicator:	Not reported
Discr Quantity Indicator:	Not reported
Discr Type Indicator:	Not reported
Discr Residue Indicator:	Not reported
Discr Partial Reject Indicator:	Not reported
Discr Full Reject Indicator:	Not reported
Manifest Ref Number:	Not reported
Alt Facility RCRA ID:	Not reported
Alt Facility Sign Date:	Not reported
MGMT Method Type Code:	Not reported
Waste Code 1:	Ignitable Waste
Waste Code 2:	Not reported
Waste Code 3:	Not reported
Waste Code 4:	Not reported
Waste Code 5:	Not reported
Waste Code 6:	Not reported
Quantity:	00006
Units:	Pounds
Number of Containers:	003
Container Type:	Fiberboard or plastic drums, barrels, kegs
Handling Method:	Burn
Specific Gravity:	01.00
Waste Code 7:	Ignitable Waste
Waste Code 8:	Not reported
Waste Code:	Not reported
Waste Code 10:	Not reported
Waste Code 11:	Not reported
Quantity:	00012
Units:	Pounds
Number of Containers:	001
Container Type:	Fiberboard or plastic drums, barrels, kegs
Handling Method:	Burn

LONG ISLAND UNIVERSITY (Continued) **S100879071**

Specific Gravity:	01.00
Waste Code 12:	Hydrazine (R,T)
Waste Code 13:	Not reported
Waste Code 14:	Not reported
Waste Code 15:	Not reported
Waste Code 16:	Not reported
Quantity:	00003
Units:	Pounds
Number of Containers:	001
Container Type:	Fiberboard or plastic drums, barrels, kegs
Handling Method:	Burn
Specific Gravity:	01.00

Document ID:	NJA2023530
Manifest Status:	Not reported
Trans1 State ID:	S03217
Year:	1994
Trans2 State ID:	Not reported
Generator Ship Date:	12/22/1994
Trans1 Recv Date:	12/22/1994
Trans2 Recv Date:	Not reported
TSD Site Recv Date:	12/29/1994
Part A Recv Date:	Not reported
Part B Recv Date:	Not reported
Generator EPA ID:	NYD095767679
Trans1 EPA ID:	NJD071629976
Trans2 EPA ID:	Not reported
TSDF ID 1:	NJD053288239
TSDF ID 2:	Not reported
Manifest Tracking Number:	Not reported
Import Indicator:	Not reported
Export Indicator:	Not reported
Discr Quantity Indicator:	Not reported
Discr Type Indicator:	Not reported
Discr Residue Indicator:	Not reported
Discr Partial Reject Indicator:	Not reported
Discr Full Reject Indicator:	Not reported
Manifest Ref Number:	Not reported
Alt Facility RCRA ID:	Not reported
Alt Facility Sign Date:	Not reported
MGMT Method Type Code:	Not reported
Waste Code 1:	Corrosive Waste
Waste Code 2:	Not reported
Waste Code 3:	Not reported
Waste Code 4:	Not reported
Waste Code 5:	Not reported
Waste Code 6:	Not reported
Quantity:	00040
Units:	Pounds
Number of Containers:	001
Container Type:	Fiberboard or plastic drums, barrels, kegs
Handling Method:	Burn
Specific Gravity:	01.00
Waste Code 7:	Acetyl Chloride (C,R,T)
Waste Code 8:	Not reported
Waste Code:	Not reported
Waste Code 10:	Not reported

LONG ISLAND UNIVERSITY (Continued) **S100879071**

Waste Code 11:	Not reported
Quantity:	00040
Units:	Pounds
Number of Containers:	001
Container Type:	Fiberboard or plastic drums, barrels, kegs
Handling Method:	Burn
Specific Gravity:	01.00
Waste Code 12:	Benzene, (1-Methylethyl)- (I) (Or) Cumene (I)
Waste Code 13:	Not reported
Waste Code 14:	Not reported
Waste Code 15:	Not reported
Waste Code 16:	Not reported
Quantity:	00024
Units:	Pounds
Number of Containers:	001
Container Type:	Fiberboard or plastic drums, barrels, kegs
Handling Method:	Burn
Specific Gravity:	01.00
Waste Code 17:	Ignitable Waste
Waste Code 18:	Not reported
Waste Code 19:	Not reported
Waste Code 20:	Not reported
Waste Code 21:	Not reported
Quantity:	00120
Units:	Pounds
Number of Containers:	004
Container Type:	Fiberboard or plastic drums, barrels, kegs
Handling Method:	Burn
Specific Gravity:	01.00

Document ID:	NJA2023531
Manifest Status:	Not reported
Trans1 State ID:	S03217
Year:	1994
Trans2 State ID:	Not reported
Generator Ship Date:	12/22/1994
Trans1 Recv Date:	12/22/1994
Trans2 Recv Date:	Not reported
TSD Site Recv Date:	12/29/1994
Part A Recv Date:	Not reported
Part B Recv Date:	Not reported
Generator EPA ID:	NYD095767679
Trans1 EPA ID:	NJD071629976
Trans2 EPA ID:	Not reported
TSDF ID 1:	NJD053288239
TSDF ID 2:	Not reported
Manifest Tracking Number:	Not reported
Import Indicator:	Not reported
Export Indicator:	Not reported
Discr Quantity Indicator:	Not reported
Discr Type Indicator:	Not reported
Discr Residue Indicator:	Not reported
Discr Partial Reject Indicator:	Not reported
Discr Full Reject Indicator:	Not reported
Manifest Ref Number:	Not reported
Alt Facility RCRA ID:	Not reported
Alt Facility Sign Date:	Not reported

LONG ISLAND UNIVERSITY (Continued) **S100879071**

MGMT Method Type Code:	Not reported
Waste Code 1:	The Following Spent Nonhalogenated Solvents: Xylene, Acetone, Ethyl Acetate, Ethyl Benzene, Ethyl Ether, Methyl Isobutyl Ketone, N-Butyl Alcohol, Cyclohexanone, And Methanol; All Spent Solvent Mixtures/Blends Containing, Before Use, Only The Above Spent Nonhalogenated Solvents; And All Spent Solvent Mixtures/Blends Containing, Before Use, One Or More Of The Above Nonhalogenated Solvents, And A Total Of Ten Percent Or More (By Volume) Of One Or More Of Those Solvents Listed In F001, F002, F004, And F005; And Still Bottoms From The Recovery Of These Spent Solvents And Spent Solvent Mixtures.
Waste Code 2:	Not reported
Waste Code 3:	Not reported
Waste Code 4:	Not reported
Waste Code 5:	Not reported
Waste Code 6:	Not reported
Quantity:	00072
Units:	Pounds
Number of Containers:	003
Container Type:	Fiberboard or plastic drums, barrels, kegs
Handling Method:	Burn
Specific Gravity:	01.00
Waste Code 7:	Benzene, Chloro- (Or) Chlorobenzene
Waste Code 8:	Not reported
Waste Code:	Not reported
Waste Code 10:	Not reported
Waste Code 11:	Not reported
Quantity:	00040
Units:	Pounds
Number of Containers:	002
Container Type:	Fiberboard or plastic drums, barrels, kegs
Handling Method:	Burn
Specific Gravity:	01.00
Waste Code 12:	Dimethylamine (I) (Or) Methanamine, N-Methyl- (I)
Waste Code 13:	Not reported
Waste Code 14:	Not reported
Waste Code 15:	Not reported
Waste Code 16:	Not reported
Quantity:	00024
Units:	Pounds
Number of Containers:	001
Container Type:	Fiberboard or plastic drums, barrels, kegs
Handling Method:	Burn
Specific Gravity:	01.00
Waste Code 17:	1,4-Diethyleneoxide (Or) 1,4-Dioxane
Waste Code 18:	Not reported
Waste Code 19:	Not reported
Waste Code 20:	Not reported
Waste Code 21:	Not reported
Quantity:	00072
Units:	Pounds
Number of Containers:	003
Container Type:	Fiberboard or plastic drums, barrels, kegs
Handling Method:	Burn
Specific Gravity:	01.00
Document ID:	NJA2023532

LONG ISLAND UNIVERSITY (Continued) **S100879071**

Manifest Status:	Not reported
Trans1 State ID:	S03217
Year:	1994
Trans2 State ID:	Not reported
Generator Ship Date:	12/22/1994
Trans1 Recv Date:	12/22/1994
Trans2 Recv Date:	Not reported
TSD Site Recv Date:	12/29/1994
Part A Recv Date:	Not reported
Part B Recv Date:	Not reported
Generator EPA ID:	NYD095767679
Trans1 EPA ID:	NJD071629976
Trans2 EPA ID:	Not reported
TSDF ID 1:	NJD053288239
TSDF ID 2:	Not reported
Manifest Tracking Number:	Not reported
Import Indicator:	Not reported
Export Indicator:	Not reported
Discr Quantity Indicator:	Not reported
Discr Type Indicator:	Not reported
Discr Residue Indicator:	Not reported
Discr Partial Reject Indicator:	Not reported
Discr Full Reject Indicator:	Not reported
Manifest Ref Number:	Not reported
Alt Facility RCRA ID:	Not reported
Alt Facility Sign Date:	Not reported
MGMT Method Type Code:	Not reported
Waste Code 1:	Formaldehyde
Waste Code 2:	Not reported
Waste Code 3:	Not reported
Waste Code 4:	Not reported
Waste Code 5:	Not reported
Waste Code 6:	Not reported
Quantity:	00024
Units:	Pounds
Number of Containers:	001
Container Type:	Fiberboard or plastic drums, barrels, kegs
Handling Method:	Burn
Specific Gravity:	01.00
Waste Code 7:	Pyridine
Waste Code 8:	Not reported
Waste Code:	Not reported
Waste Code 10:	Not reported
Waste Code 11:	Not reported
Quantity:	00020
Units:	Pounds
Number of Containers:	001
Container Type:	Fiberboard or plastic drums, barrels, kegs
Handling Method:	Burn
Specific Gravity:	01.00
Waste Code 12:	Benzene, Dimethyl- (I,T) (Or) Xylene (I)
Waste Code 13:	Not reported
Waste Code 14:	Not reported
Waste Code 15:	Not reported
Waste Code 16:	Not reported
Quantity:	00008
Units:	Pounds

LONG ISLAND UNIVERSITY (Continued) **S100879071**

Number of Containers:	001
Container Type:	Fiberboard or plastic drums, barrels, kegs
Handling Method:	Burn
Specific Gravity:	01.00
Waste Code 17:	The Following Spent Nonhalogenated Solvents: Xylene, Acetone, Ethyl Acetate, Ethyl Benzene, Ethyl Ether, Methyl Isobutyl Ketone, N-Butyl Alcohol, Cyclohexanone, And Methanol; All Spent Solvent Mixtures/Blends Containing, Before Use, Only The Above Spent Nonhalogenated Solvents; And All Spent Solvent Mixtures/Blends Containing, Before Use, One Or More Of The Above Nonhalogenated Solvents, And A Total Of Ten Percent Or More (By Volume) Of One Or More Of Those Solvents Listed In F001, F002, F004, And F005; And Still Bottoms From The Recovery Of These Spent Solvents And Spent Solvent Mixtures.
Waste Code 18:	Not reported
Waste Code 19:	Not reported
Waste Code 20:	Not reported
Waste Code 21:	Not reported
Quantity:	00024
Units:	Pounds
Number of Containers:	001
Container Type:	Fiberboard or plastic drums, barrels, kegs
Handling Method:	Burn
Specific Gravity:	01.00

Document ID:	NJA2023533
Manifest Status:	Not reported
Trans1 State ID:	S03217
Year:	1994
Trans2 State ID:	Not reported
Generator Ship Date:	12/22/1994
Trans1 Recv Date:	12/22/1994
Trans2 Recv Date:	Not reported
TSD Site Recv Date:	12/29/1994
Part A Recv Date:	Not reported
Part B Recv Date:	Not reported
Generator EPA ID:	NYD095767679
Trans1 EPA ID:	NJD071629976
Trans2 EPA ID:	Not reported
TSDF ID 1:	NJD053288239
TSDF ID 2:	Not reported
Manifest Tracking Number:	Not reported
Import Indicator:	Not reported
Export Indicator:	Not reported
Discr Quantity Indicator:	Not reported
Discr Type Indicator:	Not reported
Discr Residue Indicator:	Not reported
Discr Partial Reject Indicator:	Not reported
Discr Full Reject Indicator:	Not reported
Manifest Ref Number:	Not reported
Alt Facility RCRA ID:	Not reported
Alt Facility Sign Date:	Not reported
MGMT Method Type Code:	Not reported
Waste Code 1:	Carbon Disulfide
Waste Code 2:	Not reported
Waste Code 3:	Not reported
Waste Code 4:	Not reported

LONG ISLAND UNIVERSITY (Continued) **S100879071**

Waste Code 5:	Not reported
Waste Code 6:	Not reported
Quantity:	00020
Units:	Pounds
Number of Containers:	001
Container Type:	Fiberboard or plastic drums, barrels, kegs
Handling Method:	Burn
Specific Gravity:	01.00
Waste Code 7:	Corrosive Waste
Waste Code 8:	Not reported
Waste Code:	Not reported
Waste Code 10:	Not reported
Waste Code 11:	Not reported
Quantity:	00064
Units:	Pounds
Number of Containers:	002
Container Type:	Fiberboard or plastic drums, barrels, kegs
Handling Method:	Burn
Specific Gravity:	01.00
Waste Code 12:	Corrosive Waste
Waste Code 13:	Not reported
Waste Code 14:	Not reported
Waste Code 15:	Not reported
Waste Code 16:	Not reported
Quantity:	00024
Units:	Pounds
Number of Containers:	001
Container Type:	Fiberboard or plastic drums, barrels, kegs
Handling Method:	Burn
Specific Gravity:	01.00
Waste Code 17:	2,5-Furandione (Or) Maleic Anhydride
Waste Code 18:	Not reported
Waste Code 19:	Not reported
Waste Code 20:	Not reported
Waste Code 21:	Not reported
Quantity:	00024
Units:	Pounds
Number of Containers:	001
Container Type:	Fiberboard or plastic drums, barrels, kegs
Handling Method:	Burn
Specific Gravity:	01.00

Document ID:	NYG3222135
Manifest Status:	Not reported
Trans1 State ID:	68235AKNY
Year:	2002
Trans2 State ID:	Not reported
Generator Ship Date:	03/05/2002
Trans1 Recv Date:	03/05/2002
Trans2 Recv Date:	Not reported
TSD Site Recv Date:	03/06/2002
Part A Recv Date:	Not reported
Part B Recv Date:	Not reported
Generator EPA ID:	NYD095767679
Trans1 EPA ID:	NYD077444263
Trans2 EPA ID:	Not reported
TSDF ID 1:	NYD077444263

LONG ISLAND UNIVERSITY (Continued) **S100879071**

TSDF ID 2:	Not reported
Manifest Tracking Number:	Not reported
Import Indicator:	Not reported
Export Indicator:	Not reported
Discr Quantity Indicator:	Not reported
Discr Type Indicator:	Not reported
Discr Residue Indicator:	Not reported
Discr Partial Reject Indicator:	Not reported
Discr Full Reject Indicator:	Not reported
Manifest Ref Number:	Not reported
Alt Facility RCRA ID:	Not reported
Alt Facility Sign Date:	Not reported
MGMT Method Type Code:	Not reported
Waste Code 1:	Corrosive Waste
Waste Code 2:	Not reported
Waste Code 3:	Not reported
Waste Code 4:	Not reported
Waste Code 5:	Not reported
Waste Code 6:	Not reported
Quantity:	00018
Units:	Pounds
Number of Containers:	001
Container Type:	Fiberboard or plastic drums, barrels, kegs
Handling Method:	Treat
Specific Gravity:	01.00
Waste Code 7:	Corrosive Waste
Waste Code 8:	Not reported
Waste Code:	Not reported
Waste Code 10:	Not reported
Waste Code 11:	Not reported
Quantity:	00030
Units:	Pounds
Number of Containers:	001
Container Type:	Fiberboard or plastic drums, barrels, kegs
Handling Method:	Treat
Specific Gravity:	01.00
Document ID:	NYG3222153
Manifest Status:	Not reported
Trans1 State ID:	68235AKNY
Year:	2002
Trans2 State ID:	Not reported
Generator Ship Date:	03/05/2002
Trans1 Recv Date:	03/05/2002
Trans2 Recv Date:	Not reported
TSD Site Recv Date:	03/06/2002
Part A Recv Date:	Not reported
Part B Recv Date:	Not reported
Generator EPA ID:	NYD095767679
Trans1 EPA ID:	NYD077444263
Trans2 EPA ID:	Not reported
TSDF ID 1:	NYD077444263
TSDF ID 2:	Not reported
Manifest Tracking Number:	Not reported
Import Indicator:	Not reported
Export Indicator:	Not reported
Discr Quantity Indicator:	Not reported

LONG ISLAND UNIVERSITY (Continued) **S100879071**

Discr Type Indicator:	Not reported
Discr Residue Indicator:	Not reported
Discr Partial Reject Indicator:	Not reported
Discr Full Reject Indicator:	Not reported
Manifest Ref Number:	Not reported
Alt Facility RCRA ID:	Not reported
Alt Facility Sign Date:	Not reported
MGMT Method Type Code:	Not reported
Waste Code 1:	Ignitable Waste
Waste Code 2:	Not reported
Waste Code 3:	Not reported
Waste Code 4:	Not reported
Waste Code 5:	Not reported
Waste Code 6:	Not reported
Quantity:	00100
Units:	Pounds
Number of Containers:	001
Container Type:	Metal drums, barrels, kegs
Handling Method:	Burn
Specific Gravity:	01.00
Waste Code 7:	Ignitable Waste
Waste Code 8:	Not reported
Waste Code:	Not reported
Waste Code 10:	Not reported
Waste Code 11:	Not reported
Quantity:	00004
Units:	Pounds
Number of Containers:	001
Container Type:	Fiberboard or plastic drums, barrels, kegs
Handling Method:	Treat
Specific Gravity:	01.00

Document ID:	Not reported
Manifest Status:	Not reported
Trans1 State ID:	MAD985286988
Year:	2018
Trans2 State ID:	Not reported
Generator Ship Date:	08/22/2007
Trans1 Recv Date:	08/22/2007
Trans2 Recv Date:	Not reported
TSD Site Recv Date:	08/24/2007
Part A Recv Date:	Not reported
Part B Recv Date:	Not reported
Generator EPA ID:	NYD095767679
Trans1 EPA ID:	Not reported
Trans2 EPA ID:	Not reported
TSDF ID 1:	NYD077444263
TSDF ID 2:	Not reported
Manifest Tracking Number:	002072809JJK
Import Indicator:	N
Export Indicator:	N
Discr Quantity Indicator:	N
Discr Type Indicator:	N
Discr Residue Indicator:	N
Discr Partial Reject Indicator:	N
Discr Full Reject Indicator:	N
Manifest Ref Number:	Not reported

LONG ISLAND UNIVERSITY (Continued) **S100879071**

Alt Facility RCRA ID:	Not reported
Alt Facility Sign Date:	Not reported
MGMT Method Type Code:	H141
Waste Code a:	Arsenic Oxide As2o3 (Or) Arsenic Trioxide
Waste Code b:	Not reported
Waste Code c:	Not reported
Waste Code e:	Not reported
Waste Code f:	Not reported
Waste Code g:	Not reported
Waste Code 1:	Not reported
Waste Code 2:	Not reported
Waste Code 3:	Not reported
Waste Code 4:	Not reported
Waste Code 5:	Not reported
Waste Code 6:	Not reported
Quantity:	1
Units:	Pounds
Number of Containers:	1
Container Type:	Fiberboard or plastic drums, barrels, kegs
Handling Method:	Treat
Specific Gravity:	1

Document ID:	Not reported
Manifest Status:	Not reported
Trans1 State ID:	MAD985286988
Year:	2018
Trans2 State ID:	Not reported
Generator Ship Date:	08/22/2007
Trans1 Recv Date:	08/22/2007
Trans2 Recv Date:	Not reported
TSD Site Recv Date:	08/24/2007
Part A Recv Date:	Not reported
Part B Recv Date:	Not reported
Generator EPA ID:	NYD095767679
Trans1 EPA ID:	Not reported
Trans2 EPA ID:	Not reported
TSDF ID 1:	NYD077444263
TSDF ID 2:	Not reported
Manifest Tracking Number:	002072809JJK
Import Indicator:	N
Export Indicator:	N
Discr Quantity Indicator:	N
Discr Type Indicator:	N
Discr Residue Indicator:	N
Discr Partial Reject Indicator:	N
Discr Full Reject Indicator:	N
Manifest Ref Number:	Not reported
Alt Facility RCRA ID:	Not reported
Alt Facility Sign Date:	Not reported
MGMT Method Type Code:	H141
Waste Code a:	Mercury
Waste Code b:	Not reported
Waste Code c:	Not reported
Waste Code e:	Not reported
Waste Code f:	Not reported
Waste Code g:	Not reported
Waste Code 1:	Not reported

LONG ISLAND UNIVERSITY (Continued) **S100879071**

Waste Code 2:	Not reported
Waste Code 3:	Not reported
Waste Code 4:	Not reported
Waste Code 5:	Not reported
Waste Code 6:	Not reported
Quantity:	3
Units:	Pounds
Number of Containers:	1
Container Type:	Fiberboard or plastic drums, barrels, kegs
Handling Method:	Recycle
Specific Gravity:	1

Click this hyperlink while viewing on your computer to access
1210 additional NY MANIFEST: record(s) in the EDR Site Report.

BE547 **55 PROSPECT ST/WATCHTOWER** **NY LTANKS** **S118953642**
WNW **55 PROSPECT ST** **N/A**
1/4-1/2 **BROOKLYN, NY**
0.403 mi.
2130 ft. **Site 2 of 2 in cluster BE**

Relative:
Higher

Actual:
50 ft.

LTANKS:

Name:	55 PROSPECT ST/WATCHTOWER
Address:	55 PROSPECT ST
City,State,Zip:	BROOKLYN, NY
Spill Number/Closed Date:	8707724 / 1992-10-07
Facility ID:	8707724
Site ID:	112582
Spill Date:	1987-12-08
Spill Cause:	Tank Test Failure
Spill Source:	Institutional, Educational, Gov., Other
Spill Class:	C4
Cleanup Ceased:	1992-10-07
SWIS:	2401
Investigator:	BATTISTA
Referred To:	Not reported
Reported to Dept:	1987-12-08
CID:	Not reported
Water Affected:	Not reported
Spill Notifier:	Tank Tester
Last Inspection:	Not reported
Recommended Penalty:	False
Meets Standard:	False
UST Involvement:	False
Remediation Phase:	0
Date Entered In Computer:	1988-01-07
Spill Record Last Update:	2003-03-25
Spiller Name:	Not reported
Spiller Company:	WATCHTOWER SOCIETY
Spiller Address:	55 PROSPECT STREET
Spiller County:	001
Spiller Contact:	Not reported
Spiller Phone:	Not reported
Spiller Extention:	Not reported
DEC Region:	2
DER Facility ID:	98332
Latitude:	40.7007567

55 PROSPECT ST/WATCHTOWER (Continued) **S118953642**

Longitude:	-73.9884993
DEC Memo:	Not reported
Remarks:	10,000 GAL. TANK FAILED PETROTITE AT -1.061 GPH, WILL EXCAVATE, ISOLATE AND RETEST. RETEST 12/7/87 10K TANK WITH LEAK RATE -.847GPH.

All TTF:

Facility ID:	8707724
Spill Number:	8707724
Spill Tank Test:	1532574
Site ID:	112582
Tank Number:	Not reported
Tank Size:	0
Material:	0001
EPA UST:	Not reported
UST:	Not reported
Cause:	Not reported
Source:	Not reported
Test Method:	00
Test Method 2:	Unknown
Leak Rate:	.00
Gross Fail:	Not reported
Modified By:	Spills
Last Modified Date:	Not reported

All Materials:

Site ID:	112582
Operable Unit ID:	913409
Operable Unit:	01
Material ID:	466661
Material Code:	0001A
Material Name:	#2 fuel oil
Case No.:	Not reported
Material FA:	Petroleum
Quantity:	-1.00
Units:	L
Recovered:	.00
Oxygenate:	Not reported

BF548 **205 WATER STREET LLC** **RCRA-LQG** **1010328246**
NW **205 WATER STREET** **NY Spills** **NYR000142240**
1/4-1/2 **BROOKLYN, NY 11201** **NY MANIFEST**
0.411 mi. **NY NYC OER**
2170 ft. **Site 2 of 3 in cluster BF** **NY NYC LAND USE**

Relative:
Higher

Actual:
21 ft.

RCRA Listings:

Date Form Received by Agency:	20080225
Handler Name:	205 Water Street Llc
Handler Address:	Water Street
Handler City,State,Zip:	BROOKLYN, NY 11201
EPA ID:	NYR000142240
Contact Name:	LIZZ KARP
Contact Address:	Not reported
Contact City,State,Zip:	Not reported
Contact Telephone:	718-222-4404 x11
Contact Fax:	Not reported
Contact Email:	LIZZK@HKORGANIZATION.COM
Contact Title:	Not reported

205 WATER STREET LLC (Continued) **1010328246**

EPA Region:		02
Land Type:		Private
Federal Waste Generator Description:		Large Quantity Generator
Non-Notifier:		Not reported
Biennial Report Cycle:		2007
Accessibility:		Not reported
Active Site Indicator:		Handler Activities
State District Owner:		Ny
State District:		NYSDEC R2
Mailing Address:		BRIDGE STREET
Mailing City,State,Zip:		BROOKLYN, NY 11201
Owner Name:	205 Water Street Llc	
Owner Type:		Private
Operator Name:	205 Water Street Llc	
Operator Type:		Private
Short-Term Generator Activity:		No
Importer Activity:		No
Mixed Waste Generator:		No
Transporter Activity:		No
Transfer Facility Activity:		No
Recycler Activity with Storage:		No
Small Quantity On-Site Burner Exemption:		No
Smelting Melting and Refining Furnace Exemption:		No
Underground Injection Control:		No
Off-Site Waste Receipt:		No
Universal Waste Indicator:		No
Universal Waste Destination Facility:		No
Federal Universal Waste:		No
Active Site State-Reg Handler:		---
Federal Facility Indicator:		Not reported
Hazardous Secondary Material Indicator:		N
Sub-Part K Indicator:		Not reported
2018 GPRA Permit Baseline:		Not on the Baseline
2018 GPRA Renewals Baseline:		Not on the Baseline
202 GPRA Corrective Action Baseline:		No
Subject to Corrective Action Universe:		No
Non-TSDFs Where RCRA CA has Been Imposed Universe:		No
Corrective Action Priority Ranking:		No NCAPS ranking
Environmental Control Indicator:		No
Institutional Control Indicator:		No
Human Exposure Controls Indicator:		N/A
Groundwater Controls Indicator:		N/A
Significant Non-Complier Universe:		No
Unaddressed Significant Non-Complier Universe:		No
Addressed Significant Non-Complier Universe:		No
Significant Non-Complier With a Compliance Schedule Universe:		No
Financial Assurance Required:		Not reported
Handler Date of Last Change:		20210903
Recognized Trader-Importer:		No
Recognized Trader-Exporter:		No
Importer of Spent Lead Acid Batteries:		No
Exporter of Spent Lead Acid Batteries:		No
Recycler Activity Without Storage:		No
Manifest Broker:		No
Sub-Part P Indicator:		No

205 WATER STREET LLC (Continued) **1010328246**

Biennial: List of Years
Year: 2007

Click Here for Biennial Reporting System Data:

Hazardous Waste Summary:
Waste Code: D008
Waste Description: Lead

Handler - Owner Operator:
Owner/Operator Indicator: Operator
Owner/Operator Name: 205 WATER ST LLC - ALEX SALTZMAN
Legal Status: Private
Date Became Current: 20041026
Date Ended Current: Not reported
Owner/Operator Address: Not reported
Owner/Operator City,State,Zip: Not reported
Owner/Operator Telephone: Not reported
Owner/Operator Telephone Ext: Not reported
Owner/Operator Fax: Not reported
Owner/Operator Email: Not reported

Owner/Operator Indicator: Operator
Owner/Operator Name: ALEX SALTZMAN 205 WATER STREET LLC
Legal Status: Private
Date Became Current: 20041026
Date Ended Current: Not reported
Owner/Operator Address: Not reported
Owner/Operator City,State,Zip: Not reported
Owner/Operator Telephone: Not reported
Owner/Operator Telephone Ext: Not reported
Owner/Operator Fax: Not reported
Owner/Operator Email: Not reported

Owner/Operator Indicator: Owner
Owner/Operator Name: 205 WATER STREET LLC
Legal Status: Private
Date Became Current: 20041026
Date Ended Current: Not reported
Owner/Operator Address: Not reported
Owner/Operator City,State,Zip: Not reported
Owner/Operator Telephone: Not reported
Owner/Operator Telephone Ext: Not reported
Owner/Operator Fax: Not reported
Owner/Operator Email: Not reported

Owner/Operator Indicator: Operator
Owner/Operator Name: ALEX SALTZMAN 205 WATER STREET LLC
Legal Status: Private
Date Became Current: 20041026
Date Ended Current: Not reported
Owner/Operator Address: Not reported
Owner/Operator City,State,Zip: Not reported
Owner/Operator Telephone: Not reported
Owner/Operator Telephone Ext: Not reported
Owner/Operator Fax: Not reported

205 WATER STREET LLC (Continued) **1010328246**

Owner/Operator Email: Not reported

Owner/Operator Indicator: Operator
Owner/Operator Name: 205 WATER STREET LLC
Legal Status: Private
Date Became Current: 20050901
Date Ended Current: Not reported
Owner/Operator Address: Not reported
Owner/Operator City,State,Zip: Not reported
Owner/Operator Telephone: Not reported
Owner/Operator Telephone Ext: Not reported
Owner/Operator Fax: Not reported
Owner/Operator Email: Not reported

Owner/Operator Indicator: Owner
Owner/Operator Name: 205 WATER STREET LLC
Legal Status: Private
Date Became Current: 20041026
Date Ended Current: Not reported
Owner/Operator Address: Not reported
Owner/Operator City,State,Zip: Not reported
Owner/Operator Telephone: Not reported
Owner/Operator Telephone Ext: Not reported
Owner/Operator Fax: Not reported
Owner/Operator Email: Not reported

Owner/Operator Indicator: Owner
Owner/Operator Name: 205 WATER STREET LLC
Legal Status: Private
Date Became Current: 20041026
Date Ended Current: Not reported
Owner/Operator Address: Not reported
Owner/Operator City,State,Zip: Not reported
Owner/Operator Telephone: Not reported
Owner/Operator Telephone Ext: Not reported
Owner/Operator Fax: Not reported
Owner/Operator Email: Not reported

Owner/Operator Indicator: Owner
Owner/Operator Name: 205 WATER STREET LLC
Legal Status: Private
Date Became Current: 20050901
Date Ended Current: Not reported
Owner/Operator Address: 1975 LINDEN BLVD
Owner/Operator City,State,Zip: ELMONT, NY 11003
Owner/Operator Telephone: Not reported
Owner/Operator Telephone Ext: Not reported
Owner/Operator Fax: Not reported
Owner/Operator Email: Not reported

Historic Generators:
Receive Date: 20061012
Handler Name: 205 WATER STREET LLC
Federal Waste Generator Description: Large Quantity Generator
State District Owner: Ny
Large Quantity Handler of Universal Waste: No
Recognized Trader Importer: No

205 WATER STREET LLC (Continued) **1010328246**

Recognized Trader Exporter:	No
Spent Lead Acid Battery Importer:	No
Spent Lead Acid Battery Exporter:	No
Current Record:	No
Non Storage Recycler Activity:	Not reported
Electronic Manifest Broker:	Not reported

Receive Date:	20070101
Handler Name: 205 WATER STREET LLC	
Federal Waste Generator Description:	Small Quantity Generator
State District Owner:	Ny
Large Quantity Handler of Universal Waste:	No
Recognized Trader Importer:	No
Recognized Trader Exporter:	No
Spent Lead Acid Battery Importer:	No
Spent Lead Acid Battery Exporter:	No
Current Record:	No
Non Storage Recycler Activity:	Not reported
Electronic Manifest Broker:	Not reported

Receive Date:	20061013
Handler Name: 205 WATER STREET LLC	
Federal Waste Generator Description:	Large Quantity Generator
State District Owner:	Ny
Large Quantity Handler of Universal Waste:	No
Recognized Trader Importer:	No
Recognized Trader Exporter:	No
Spent Lead Acid Battery Importer:	No
Spent Lead Acid Battery Exporter:	No
Current Record:	No
Non Storage Recycler Activity:	Not reported
Electronic Manifest Broker:	Not reported

Receive Date:	20061013
Handler Name: 205 WATER STREET LLC	
Federal Waste Generator Description:	Large Quantity Generator
State District Owner:	Ny
Large Quantity Handler of Universal Waste:	No
Recognized Trader Importer:	No
Recognized Trader Exporter:	No
Spent Lead Acid Battery Importer:	No
Spent Lead Acid Battery Exporter:	No
Current Record:	No
Non Storage Recycler Activity:	Not reported
Electronic Manifest Broker:	Not reported

Receive Date:	20080225
Handler Name: 205 WATER STREET LLC	
Federal Waste Generator Description:	Large Quantity Generator
State District Owner:	Ny
Large Quantity Handler of Universal Waste:	No
Recognized Trader Importer:	Not reported
Recognized Trader Exporter:	Not reported
Spent Lead Acid Battery Importer:	Not reported
Spent Lead Acid Battery Exporter:	Not reported
Current Record:	Yes
Non Storage Recycler Activity:	No

205 WATER STREET LLC (Continued) **1010328246**

Electronic Manifest Broker: No

List of NAICS Codes and Descriptions:
NAICS Code: 531311
NAICS Description: Residential Property Managers

Facility Has Received Notices of Violations:
Violations: No Violations Found

Evaluation Action Summary:
Evaluations: No Evaluations Found

SPILLS:

Name:	CONSTRUCTION SITE
Address:	205 WATER STREET
City,State,Zip:	BROOKLYN, NY
Spill Number/Closed Date:	1008546 / 2010-12-14
Facility ID:	1008546
Facility Type:	ER
DER Facility ID:	397072
Site ID:	442041
DEC Region:	2
Spill Cause:	Equipment Failure
Spill Class:	Not reported
SWIS:	2401
Spill Date:	2010-11-15
Investigator:	hrpatel
Referred To:	Not reported
Reported to Dept:	2010-11-15
CID:	Not reported
Water Affected:	Not reported
Spill Source:	Commercial/Industrial
Spill Notifier:	Other
Cleanup Ceased:	Not reported
Cleanup Meets Std:	False
Last Inspection:	Not reported
Recommended Penalty:	False
UST Trust:	False
Remediation Phase:	0
Date Entered In Computer:	2010-11-15
Spill Record Last Update:	2010-12-15
Spiller Name:	Not reported
Spiller Company:	UNKNOWN
Spiller Address:	Not reported
Spiller Company:	999
Contact Name:	MIMI RAYGORODETSKY
Latitude:	40.7031440
Longitude:	-73.9859360
DEC Memo:	11/16/10-Hiralkumar Patel. 10:09 AM:- left message for Mimi. 11/18/10-Hiralkumar Patel. 12:22 PM:- received email from Dave Yudelson (917-295-6449, dyudelson@aprlaw.com). Dave mentioned that no PID or odors found in soils. 2:45 PM:- spoke with Greg at ELM. Greg mentioned that during excavation

205 WATER STREET LLC (Continued) **1010328246**

for two 24- story tower construction, they found a 4,000 gal fuel oil UST. they found water and some product in tank, but no sign of any active leak. tank removed and collected five endpoint samples (four sidewalls and one bottom). Greg mentioned that there is an e-designation and they have SSDS in plan. asked Greg to send lab data, site map with sampling/tank location, color pics of excavation and soil description. also asked to send owner's contact info. 11/19/10-Hiralkumar Patel. received email from Mimi (at 6:12 PM on 11/18/10) including SVOC results. no contamination found in endpoint samples from east sidewall and bottom. SVOC contamination found in endpoint soil samples from north, south and west sidewalls. Mimi mentioned that no odors or staining or PID or VOCs detected in samples. Mimi inquired if site visit is needed. she will submit tank closure report with more details. 9:25 AM:- sent email to Mimi. informed her that based on submitted information, the department does not require any further investigation and no need for site visit. but the department may require additional investigation after reviewing complete tank closure report. email copied to Dave. 12:04 PM:- received email from Mimi. she mentioned that site is E-designated. as part of E-designation, they did two subsurface investigation and no contamination found in groundwater. also, they are installing vapor barrier and partially active SSDS in the building foundation. 12/14/10-Hiralkumar Patel. 3:55 PM:- received tank closure report from Mimi. based on submitted report, case closed. 4:31 PM:- sent email to Mimi and informed that case has been closed. email copied to Mr. Yudelson.

Remarks: While removing the tank from a construction site there was evidence of discolored soil, They took end points, results showed low contamination, Clean up is complete and more excavting will be down for construction purposes.

All Materials:

Site ID:	442041
Operable Unit ID:	1192570
Operable Unit:	01
Material ID:	2187904
Material Code:	0066A
Material Name:	unknown petroleum
Case No.:	Not reported
Material FA:	Petroleum
Quantity:	Not reported
Units:	Not reported
Recovered:	Not reported
Oxygenate:	Not reported

NY MANIFEST:

EPA ID: NYR000142240

205 WATER STREET LLC (Continued) **1010328246**

Country:	USA
Name:	205 Water Street Llc
Address:	205 WATER STREET
Address 2:	Not reported
City,State,Zip:	BROOKLYN, NY 11201
Zip 4:	Not reported
Location Address 1:	205 WATER STREET
Location Address 2:	Not reported
Location City,State,Zip:	BROOKLYN, NY 11201
Location Zip 4:	Not reported
Facility Status:	Not reported
Total Tanks:	Not reported
Code:	BP

Mailing:

Mailing Name:	205 Water Street Llc
Mailing Contact:	205 Water Street Llc
Mailing Address 1:	1975 LINDEN BLVD
Mailing Address 2:	Not reported
Mailing City,State,Zip:	ELMONT, NY 11003
Mailing Zip 4:	Not reported
Mailing Country:	USA
Mailing Phone:	5162854300

Manifest Data:

Document ID:	Not reported
Manifest Status:	Not reported
Trans1 State ID:	NJD054126164
Year:	2018
Trans2 State ID:	Not reported
Generator Ship Date:	06/21/2007
Trans1 Recv Date:	06/21/2007
Trans2 Recv Date:	Not reported
TSD Site Recv Date:	07/06/2007
Part A Recv Date:	Not reported
Part B Recv Date:	Not reported
Generator EPA ID:	NYR000142240
Trans1 EPA ID:	Not reported
Trans2 EPA ID:	Not reported
TSDF ID 1:	MID980991566
TSDF ID 2:	Not reported
Manifest Tracking Number:	002771139JJK
Import Indicator:	N
Export Indicator:	N
Discr Quantity Indicator:	N
Discr Type Indicator:	N
Discr Residue Indicator:	N
Discr Partial Reject Indicator:	N
Discr Full Reject Indicator:	N
Manifest Ref Number:	Not reported
Alt Facility RCRA ID:	Not reported
Alt Facility Sign Date:	Not reported
MGMT Method Type Code:	H111
Waste Code a:	Lead
Waste Code b:	Not reported
Waste Code c:	Not reported
Waste Code e:	Not reported

205 WATER STREET LLC (Continued) **1010328246**

Waste Code f:	Not reported
Waste Code g:	Not reported
Waste Code 1:	Not reported
Waste Code 2:	Not reported
Waste Code 3:	Not reported
Waste Code 4:	Not reported
Waste Code 5:	Not reported
Waste Code 6:	Not reported
Quantity:	8000
Units:	Pounds
Number of Containers:	24
Container Type:	Metal drums, barrels, kegs
Handling Method:	Treat
Specific Gravity:	1
Document ID:	Not reported
Manifest Status:	Not reported
Trans1 State ID:	NJD054126164
Year:	2018
Trans2 State ID:	Not reported
Generator Ship Date:	10/23/2006
Trans1 Recv Date:	10/23/2006
Trans2 Recv Date:	Not reported
TSD Site Recv Date:	10/23/2006
Part A Recv Date:	Not reported
Part B Recv Date:	Not reported
Generator EPA ID:	NYR000142240
Trans1 EPA ID:	Not reported
Trans2 EPA ID:	Not reported
TSDF ID 1:	PAD981113749
TSDF ID 2:	Not reported
Manifest Tracking Number:	000081404JJK
Import Indicator:	N
Export Indicator:	N
Discr Quantity Indicator:	Y
Discr Type Indicator:	N
Discr Residue Indicator:	N
Discr Partial Reject Indicator:	N
Discr Full Reject Indicator:	N
Manifest Ref Number:	Not reported
Alt Facility RCRA ID:	Not reported
Alt Facility Sign Date:	Not reported
MGMT Method Type Code:	H141
Waste Code a:	Ignitable Waste
Waste Code b:	Not reported
Waste Code c:	Not reported
Waste Code e:	Not reported
Waste Code f:	Not reported
Waste Code g:	Not reported
Waste Code 1:	Not reported
Waste Code 2:	Not reported
Waste Code 3:	Not reported
Waste Code 4:	Not reported
Waste Code 5:	Not reported
Waste Code 6:	Not reported
Quantity:	4966
Units:	Kilograms

205 WATER STREET LLC (Continued) **1010328246**

Number of Containers:	3
Container Type:	Metal boxes, cartons, cases (including roll-offs)
Handling Method:	Recycle
Specific Gravity:	1

NYC OER:

Name:	205 WATER STREET - DOB JOB NO. NB-320107923
Address:	205 WATER STREET
City,State,Zip:	BROOKLYN, NY
Latitude:	40.703078
Longitude:	-73.985794
OER Project Numbers:	10TMP0218K,10EH-A218K
BBL:	3.00031001430003E+39
OER Program:	E/RD (Review)
Class:	Completed (C)
Phase:	Completed

URL:

Postcode:	11201
Community Board:	2
Council District:	33
Census Tract:	21
BIN:	3000037
NTA:	DUMBO-Vinegar Hill-Downtown Brooklyn-Boerum Hill

NYC LAND USE:

Name:	Not reported
Address:	205 WATER STREET
City,State,Zip:	BROOKLYN, NY 11201
Latitude:	40.7034127
Longitude:	-73.9858367
Type Of Ownership Code:	Not reported
Owner Name:	UNAVAILABLE OWNER
Borough:	BK
Tax Block:	31
Tax Lot:	7503
Community District:	302
Census Tract 2020:	3002100
Census Block 2020:	30021003008
Census Tract 2010:	21
Census Block 2010:	3009
School District:	13
City Council District:	33
Fire Company:	L118
Police Precinct:	84
Health Center District:	36
Health Area:	1000
Sanitation District Boro:	3
Sanitation District Number:	02
Sanitation Subsection:	1B
Zoning District 1:	M1-4/R7A: Mixed Manufacturing & Residential Districts
Zoning District 2:	M1-4/R8A: Mixed Manufacturing & Residential Districts
Zoning District 3:	Not reported
Zoning District 4:	Not reported
Commercial Overlay 1:	Not reported

205 WATER STREET LLC (Continued) **1010328246**

Commercial Overlay 2:	Not reported
Special Purpose District 1:	MX-2
Special Purpose District 2:	Not reported
Special Purpose District 3:	Not reported
Limited Height District:	Not reported
Spill Boundary Indicator:	Y
Building Class:	Rd: Condominiums -Residential Building (Mixed Residential Condo Building Classification Codes)
Land Use Category:	Multi-Family Elevator Buildings
Number Of Easements:	0
Lot Area:	21740
Total Building Floor Area:	82761
Commercial Floor Area:	11977
Residential Floor Area:	70784
Office Floor Area:	0
Retail Floor Area:	0
Garage Floor Area:	11020
Storage Floor Area:	957
Factory Floor Area:	0
Other Floor Area:	0
Total Building Floor Area Source Code:	2
Number Of Buildings:	1
Number Of Floors:	9.0000000
Residential Units:	65
Total Units:	179
Lot Frontage:	89.5800000
Lot Depth:	200.0000000
Building Frontage:	115.0000000
Building Depth:	200.0000000
Extension Code:	Not reported
Proximity Code:	1
Irregular Lot Code:	Y
Lot Type:	0
Basement Type/Grade:	5
Assessed Land Value:	1221770.00000
Assessed Total Value:	14235257.00000
Exempt Total Value:	6134941.00000
Year Built:	2010
Year Altered 1:	0
Year Altered 2:	0
Historic District Name:	DUMBO Historic District
Landmark Status:	Not reported
Built Floor Area Ratio:	3.81000000000
Maximum Allowable Residential Far:	4.00000000000
Maximum Allowable Commercial Far:	2.00000000000
Maximum Allowable Community Facility Far:	4.00000000000
Boro Code:	3
Borough, Tax Block and Lot:	3000317503.00000000
Condominium Number:	3187
Census Tract 2:	0021
X Coordinate:	988177
Y Coordinate:	195549
Zoning Map #:	12d
Zoning Map Code:	Not reported
Sanborn Map #:	320 007
Tax Map #:	30101
E-designation Number:	Not reported

205 WATER STREET LLC (Continued) **1010328246**

Apportionment BBL:	3000310014.00000000
Apportionment Date:	05/08/2012
Pluto DTM Base Map Indicator:	1
2007 Flood Insurance Rate Map Indicator:	Not reported
2015 Preliminary Flood Insurance Rate Map Indicator:	Not reported
Version Number:	25v2.1
Changed By DCP:	Not reported

---

549 SW 1/4-1/2 0.412 mi. 2177 ft. **CHASE METROTECH CENTER** **NY LTANKS** **S102960484**
CHASE METROTECH CENTER **N/A**
BROOKLYN, NY

Relative: Higher

Actual: 54 ft.

LTANKS:

Name:	CHASE METROTECH CENTER
Address:	CHASE METROTECH CENTER
City,State,Zip:	BROOKLYN, NY
Spill Number/Closed Date:	9709176 / 1997-11-06
Facility ID:	9709176
Site ID:	295106
Spill Date:	1997-11-06
Spill Cause:	Tank Overfill
Spill Source:	Institutional, Educational, Gov., Other
Spill Class:	C4
Cleanup Ceased:	Not reported
SWIS:	2401
Investigator:	SMMARTIN
Referred To:	Not reported
Reported to Dept:	1997-11-06
CID:	205
Water Affected:	Not reported
Spill Notifier:	Responsible Party
Last Inspection:	Not reported
Recommended Penalty:	False
Meets Standard:	False
UST Involvement:	False
Remediation Phase:	0
Date Entered In Computer:	1997-11-06
Spill Record Last Update:	1997-11-10
Spiller Name:	CALLER
Spiller Company:	CHASE METROTECH CENTER
Spiller Address:	CHASE METROTECH CENTER
Spiller County:	001
Spiller Contact:	CALLER
Spiller Phone:	(718) 242-8756
Spiller Extention:	Not reported
DEC Region:	2
DER Facility ID:	238791
Latitude:	40.6942899
Longitude:	-73.9881600
DEC Memo:	Prior to Sept, 2004 data translation this spill Lead_DEC Field was MARTINKAT SPILL CONTAINED IN FRONT OF BUILDING, IN SEWERS. DEP ALSO NOTIFIED. 11:30 TO PROCEED WITH PRESSURE WASHING (ABSORBANT PICKED UP ~ 300LBS TO BE REMOVED BY 36 CONTRACTOR.
Remarks:	overfilled storage tank.

All Materials:

CHASE METROTECH CENTER (Continued) **S102960484**

Site ID:	295106
Operable Unit ID:	1052241
Operable Unit:	01
Material ID:	331094
Material Code:	0001A
Material Name:	#2 fuel oil
Case No.:	Not reported
Material FA:	Petroleum
Quantity:	70.00
Units:	G
Recovered:	.00
Oxygenate:	Not reported

BG550 **LENOX SMELTING** **SEMS-ARCHIVE** **1003863819**
NW **68 JAY STREET** **LEAD SMELTERS** **NYD980531586**
1/4-1/2 **BROOKLYN, NY 01120**
0.415 mi.
2192 ft. **Site 1 of 3 in cluster BG**

Relative:
Higher

Actual:
20 ft.

SEMS Archive:

Site ID:	0201938
EPA ID:	NYD980531586
Name:	LENOX SMELTING
Address:	68 JAY STREET
Address 2:	Not reported
City,State,Zip:	BROOKLYN, NY 11201
Cong District:	14
FIPS Code:	36047
FF:	N
NPL:	Not on the NPL
Non NPL Status:	NFRAP-Site does not qualify for the NPL based on existing information

SEMS Archive Detail:

Region:	02
Site ID:	0201938
EPA ID:	NYD980531586
Site Name:	LENOX SMELTING
NPL:	N
FF:	N
OU:	00
Action Code:	PA
Action Name:	PA
SEQ:	1
Start Date:	Not reported
Finish Date:	1987-09-02 04:00:00
Qual:	N
Current Action Lead:	EPA Perf

Region:	02
Site ID:	0201938
EPA ID:	NYD980531586
Site Name:	LENOX SMELTING
NPL:	N
FF:	N
OU:	00
Action Code:	DS
Action Name:	DISCVRY

LENOX SMELTING (Continued) **1003863819**

SEQ: 1
Start Date: 1981-06-01 04:00:00
Finish Date: 1981-06-01 04:00:00
Qual: Not reported
Current Action Lead: EPA Perf

Region: 02
Site ID: 0201938
EPA ID: NYD980531586
Site Name: LENOX SMELTING
NPL: N
FF: N
OU: 00
Action Code: VS
Action Name: ARCH SITE
SEQ: 1
Start Date: Not reported
Finish Date: 1987-09-02 04:00:00
Qual: Not reported
Current Action Lead: EPA Perf In-Hse

Lead Smelter Sites:
Site ID: 0201938
Facility Region Id: 02
Latitude: Not reported
Longitude: Not reported
CoC Ind: Not reported
Contaminant Name: Not reported
FF Ind: N
NAI: N
Non-Primary Site-Sub Type: Not reported
NPL: Not on the NPL
Primary Site-Sub Type: Not reported
Special Initiative: Not reported

551
SE
1/4-1/2
0.416 mi.
2194 ft.

WHITMAN
120 CUMBERLAND WALK
BROOKLYN, NY

NY LTANKS **S102672778**
NY Spills **N/A**

Relative:
Higher

Actual:
49 ft.

LTANKS:
Name: WALT WHITMAN HOUSES
Address: 120 CUMBERLAND WALK
City,State,Zip: BROOKLYN, NY
Spill Number/Closed Date: 9413432 / 1995-01-23
Facility ID: 9413432
Site ID: 122943
Spill Date: 1995-01-09
Spill Cause: Tank Overfill
Spill Source: Institutional, Educational, Gov., Other
Spill Class: C3
Cleanup Ceased: 1995-01-23
SWIS: 2401
Investigator: HEALY
Referred To: Not reported

WHITMAN (Continued) **S102672778**

Reported to Dept:	1995-01-09
CID:	Not reported
Water Affected:	Not reported
Spill Notifier:	Local Agency
Last Inspection:	Not reported
Recommended Penalty:	False
Meets Standard:	True
UST Involvement:	False
Remediation Phase:	0
Date Entered In Computer:	1995-01-10
Spill Record Last Update:	1995-02-07
Spiller Name:	Not reported
Spiller Company:	NYC HOUSING AUTHORITY
Spiller Address:	Not reported
Spiller County:	001
Spiller Contact:	Not reported
Spiller Phone:	Not reported
Spiller Extention:	Not reported
DEC Region:	2
DER Facility ID:	106567
Latitude:	40.6941895
Longitude:	-73.9742066
DEC Memo:	Not reported
Remarks:	TANK OVERFILL. CAME OUT VENT-SIDEWALK AFFECTED. BEING CLEANED BY PROJECT PERSONNEL.

All TTF:

Facility ID:	9413432
Spill Number:	9413432
Spill Tank Test:	1543513
Site ID:	122943
Tank Number:	Not reported
Tank Size:	0
Material:	0001
EPA UST:	Not reported
UST:	Not reported
Cause:	02
Source:	Not reported
Test Method:	00
Test Method 2:	Unknown
Leak Rate:	.00
Gross Fail:	Not reported
Modified By:	Spills
Last Modified Date:	Not reported

All Materials:

Site ID:	122943
Operable Unit ID:	1007013
Operable Unit:	01
Material ID:	372178
Material Code:	0001A
Material Name:	#2 fuel oil
Case No.:	Not reported
Material FA:	Petroleum
Quantity:	30.00
Units:	G
Recovered:	30.00

WHITMAN (Continued) **S102672778**

Oxygenate: Not reported

SPILLS:

Name:	WHITMAN
Address:	120 CUMBERLAND WALK
City,State,Zip:	BROOKLYN, NY
Spill Number/Closed Date:	8909619 / 1994-06-08
Facility ID:	8909619
Facility Type:	ER
DER Facility ID:	106567
Site ID:	122942
DEC Region:	2
Spill Cause:	Equipment Failure
Spill Class:	B3
SWIS:	2401
Spill Date:	1990-01-05
Investigator:	HEALY
Referred To:	Not reported
Reported to Dept:	1990-01-05
CID:	Not reported
Water Affected:	Not reported
Spill Source:	Private Dwelling
Spill Notifier:	Responsible Party
Cleanup Ceased:	1994-06-08
Cleanup Meets Std:	True
Last Inspection:	Not reported
Recommended Penalty:	False
UST Trust:	False
Remediation Phase:	0
Date Entered In Computer:	1990-01-17
Spill Record Last Update:	2002-12-27
Spiller Name:	Not reported
Spiller Company:	NYCHA
Spiller Address:	Not reported
Spiller Company:	001
Contact Name:	Not reported
Latitude:	40.6941895
Longitude:	-73.9742066
DEC Memo:	Not reported
Remarks:	RUPTURED RETURN LINE, OIL WENT INTO SUMP & BOILER ROOM, PLUMBER TO REPAIR LINE.

All TTF:

Facility ID:	8909619
Spill Number:	8909619
Spill Tank Test:	1536647
Site ID:	122942
Tank Number:	Not reported
Tank Size:	0
Material:	0003
EPA UST:	Not reported
UST:	Not reported
Cause:	Not reported
Source:	Not reported
Test Method:	00
Test Method 2:	Unknown

WHITMAN (Continued) **S102672778**

Leak Rate: .00
Gross Fail: Not reported
Modified By: Spills
Last Modified Date: Not reported

All Materials:
Site ID: 122942
Operable Unit ID: 936750
Operable Unit: 01
Material ID: 442780
Material Code: 0003A
Material Name: #6 fuel oil
Case No.: Not reported
Material FA: Petroleum
Quantity: 50.00
Units: G
Recovered: .00
Oxygenate: Not reported

BH552 **LOT 22,TAXBLOCK 145** **NY E DESIGNATION** **S108469668**
SSW **100 WILLOUGHBY STREET** **NY NYC LAND USE** **N/A**
1/4-1/2 **BROOKLYN, NY 11201** **NY NYC OER**
0.417 mi.
2200 ft. **Site 1 of 4 in cluster BH**

Relative:
Higher

Actual:
44 ft.

E DESIGNATION:
Name: LOT 22,TAXBLOCK 145
Address: 100 WILLOUGHBY STREET
City,State,Zip: BROOKLYN, NY 11201
Tax Lot(s): 22
Tax Block: 145
Borough Code: BK
E-No: E-124
Effective Date: Not reported
Satisfaction Date: Not reported
Ceqr Number: 03DME016K
Ulurp Number: C040171ZMK
Zoning Map No: Not reported

Description: Window Wall Attenuation & Alternate Ventilation
Lot Remediation Date: Not reported

NYC LAND USE:
Name: Not reported
Address: 100 WILLOUGHBY STREET
City,State,Zip: BROOKLYN, NY 11201
Latitude: 40.6917885
Longitude: -73.9849053
Type Of Ownership Code: Not reported
Owner Name: AVALON WILLOUGHBY WEST, LLC
Borough: BK
Tax Block: 145
Tax Lot: 7502
Community District: 302
Census Tract 2020: 3001502
Census Block 2020: 30015021015

LOT 22,TAXBLOCK 145 (Continued) **S108469668**

Census Tract 2010:	15
Census Block 2010:	3006
School District:	13
City Council District:	33
Fire Company:	L110
Police Precinct:	84
Health Center District:	36
Health Area:	1100
Sanitation District Boro:	3
Sanitation District Number:	02
Sanitation Subsection:	1B
Zoning District 1:	C6-4.5: Commercial Districts
Zoning District 2:	Not reported
Zoning District 3:	Not reported
Zoning District 4:	Not reported
Commercial Overlay 1:	Not reported
Commercial Overlay 2:	Not reported
Special Purpose District 1:	DB
Special Purpose District 2:	Not reported
Special Purpose District 3:	Not reported
Limited Height District:	Not reported
Spill Boundary Indicator:	N
Building Class:	Rm: Condominiums -Mixed Residential & Commercial Building (Mixed Residential & Commercial)
Land Use Category:	Mixed Residential & Commercial Buildings
Number Of Easements:	0
Lot Area:	34336
Total Building Floor Area:	840279
Commercial Floor Area:	57142
Residential Floor Area:	783137
Office Floor Area:	0
Retail Floor Area:	14178
Garage Floor Area:	42964
Storage Floor Area:	0
Factory Floor Area:	0
Other Floor Area:	0
Total Building Floor Area Source Code:	2
Number Of Buildings:	1
Number Of Floors:	57.0000000
Residential Units:	826
Total Units:	994
Lot Frontage:	242.5000000
Lot Depth:	200.4900000
Building Frontage:	170.0000000
Building Depth:	242.0000000
Extension Code:	Not reported
Proximity Code:	1
Irregular Lot Code:	N
Lot Type:	0
Basement Type/Grade:	5
Assessed Land Value:	4635450.00000
Assessed Total Value:	111333600.00000
Exempt Total Value:	88848745.00000
Year Built:	2014
Year Altered 1:	2013
Year Altered 2:	0
Historic District Name:	Not reported

LOT 22,TAXBLOCK 145 (Continued) **S108469668**

Landmark Status:	Not reported
Built Floor Area Ratio:	24.47000000000
Maximum Allowable Residential Far:	10.00000000000
Maximum Allowable Commercial Far:	12.00000000000
Maximum Allowable Community Facility Far:	12.00000000000
Boro Code:	3
Borough, Tax Block and Lot:	3001457502.00000000
Condominium Number:	4317
Census Tract 2:	0015
X Coordinate:	988436
Y Coordinate:	191314
Zoning Map #:	16c
Zoning Map Code:	Not reported
Sanborn Map #:	302 022
Tax Map #:	30104
E-designation Number:	Not reported
Apportionment BBL:	3001450022.00000000
Apportionment Date:	Not reported
Pluto DTM Base Map Indicator:	1
2007 Flood Insurance Rate Map Indicator:	Not reported
2015 Preliminary Flood Insurance Rate Map Indicator:	Not reported
Version Number:	25v2.1
Changed By DCP:	Not reported

NYC OER:

Name:	100-104 WILLOUGHBY STREET AVALON - DOB JOB NO. NB - 320040629
Address:	100 WILLOUGHBY STREET
City,State,Zip:	BROOKLYN, NY
Latitude:	40.692126
Longitude:	-73.9847
OER Project Numbers:	13TMP0335K,13ENOS335K
BBL:	3.0014500223001399E+19
OER Program:	E/RD (No Cleanup)
Class:	Completed (C)
Phase:	Completed

URL:

Postcode:	11201
Community Board:	2
Council District:	33
Census Tract:	15
BIN:	3424451
NTA:	DUMBO-Vinegar Hill-Downtown Brooklyn-Boerum Hill

---

553 **90 CARLTON AVE** **NY LTANKS** **S102663363**
ESE **90 CARLTON AVE** **N/A**
1/4-1/2 **BROOKLYN, NY**
0.417 mi.
2203 ft.

Relative:
Higher

Actual:
46 ft.

LTANKS:

Name:	90 CARLTON AVE
Address:	90 CARLTON AVE
City,State,Zip:	BROOKLYN, NY
Spill Number/Closed Date:	9704964 / 1997-07-25
Facility ID:	9704964
Site ID:	326385

90 CARLTON AVE (Continued) **S102663363**

Spill Date:	1997-07-25
Spill Cause:	Tank Overfill
Spill Source:	Tank Truck
Spill Class:	C4
Cleanup Ceased:	Not reported
SWIS:	2401
Investigator:	KSTANG
Referred To:	Not reported
Reported to Dept:	1997-07-25
CID:	369
Water Affected:	Not reported
Spill Notifier:	Fire Department
Last Inspection:	Not reported
Recommended Penalty:	False
Meets Standard:	False
UST Involvement:	False
Remediation Phase:	0
Date Entered In Computer:	1997-07-25
Spill Record Last Update:	1997-07-29
Spiller Name:	Not reported
Spiller Company:	CONSOLIDATION OIL CO
Spiller Address:	NONE
Spiller County:	001
Spiller Contact:	NYC FIRE HAZMAT
Spiller Phone:	(718) 595-4646
Spiller Extention:	Not reported
DEC Region:	2
DER Facility ID:	262938
Latitude:	40.6951549
Longitude:	-73.9733515
DEC Memo:	Prior to Sept, 2004 data translation this spill Lead_DEC Field was TANG FD 31 BATTALLION UNIT, 917 769-0431, WAS ON SCENE, SPOKE TO FIRE HAZMAT AT 2:00 PM SAID THAT CONSOLIDATE OIL CO- HAS TAKEN UP CLEAN-UP AND DISPOSAL RESPONSIBILITY.
Remarks:	CALL FOM DEP-CONSOLIDATED REFUSING TO CLEAN UP A TANK OVERFILL FIRE DEPT ON SCENE PUT DOWN PADS AND ABSORBANT AND BARRELLED EXCESS

All Materials:

Site ID:	326385
Operable Unit ID:	1048337
Operable Unit:	01
Material ID:	334202
Material Code:	0001A
Material Name:	#2 fuel oil
Case No.:	Not reported
Material FA:	Petroleum
Quantity:	.00
Units:	G
Recovered:	.00
Oxygenate:	Not reported

BC554 **TANK TEST FAIL TTF** **NY LTANKS** **S112810196**
SSW **404 ALBEE SQ** **N/A**
1/4-1/2 **BROOKLYN, NY**
0.418 mi.
2205 ft. **Site 3 of 3 in cluster BC**

Relative: **Higher**

Actual: **47 ft.**

LTANKS:

Name:	TANK TEST FAIL TTF
Address:	404 ALBEE SQ
City,State,Zip:	BROOKLYN, NY
Spill Number/Closed Date:	1214526 / 2015-08-21
Facility ID:	1214526
Site ID:	477771
Spill Date:	2013-01-11
Spill Cause:	Tank Test Failure
Spill Source:	Commercial/Industrial
Spill Class:	D3
Cleanup Ceased:	Not reported
SWIS:	2401
Investigator:	RMOMAR
Referred To:	Not reported
Reported to Dept:	2013-01-11
CID:	Not reported
Water Affected:	Not reported
Spill Notifier:	Other
Last Inspection:	Not reported
Recommended Penalty:	False
Meets Standard:	False
UST Involvement:	False
Remediation Phase:	0
Date Entered In Computer:	2013-01-11
Spill Record Last Update:	2015-08-21
Spiller Name:	Not reported
Spiller Company:	UNKNOWN
Spiller Address:	Not reported
Spiller County:	999
Spiller Contact:	CHRIS QUINTANA
Spiller Phone:	(347) 397-8298
Spiller Extention:	Not reported
DEC Region:	2
DER Facility ID:	433076
Latitude:	40.6916713
Longitude:	-73.9835133
DEC Memo:	8/04/2015: Rashad Spill transferred from Sangesland to Rashad as per RSE. As per NYC building records 404 Albee Square has alternate addresses of 404-404 Albee Square and 404-404 Gold Street. According to PBS#2-611063, there was a 5,000 gallon #6 fuel oil AST which has been closed-removed as of 1/23/2013, no other spill record was found. As stated in tank testing report the dry portion of tank failed isolation test as well as the wet portion of tank. Contact as per tank test failure results - Derrick 917-559-4337 DEC Possibly Requires: 1. Test results and possible investigation for piping (fill vent supply/return) 2. Investigation of possible spill related to tank testing results and failure of AST. 3. Clarification of fuel oil type of former AST #2 or #6. 8/05/2015: Rashad Email sent to Chris Quintana: After reviewing the failed tank test report for spill# 1214526 at 404 Albee Square, I would like to request the following information: Test results for supply/return and fill/vent piping. Fuel type that was stored in tank. According to spill report is was

TANK TEST FAIL TTF (Continued) **S112810196**

#2 fuel oil and according to PBS registration it was #6 fuel oil. Property owner s name and phone number for our requirement letter, if any and records.Thank you and feel free to call me at 718-482-6752 or email me to discuss. As per Vought if no response to email received a formal letter will be sent to the owner requiring the same information. Response by Chris: Hello in response to the request for information about this property I can offer the following. I performed a tank test as a sub-contractor of S&J Fuel Oil Co. in Brooklyn which resulted in a failure. As a result of that test, I called in the failure and had no further interaction with S&J Fuel on this matter or anyone else. I assumed the were going to fix the problem and have me re-test but they never called me back in. If I can offer anything else please let me know. You can reach me on my cell at any time 347-397-8298. If I recall correctly this was a 2 oil system at the time of the test. 8/06/2015: Rashad Replied to Chris' email: Thank you for your help would you happen to have a contact (name, number & email) at S&J Fuel that would be able to help me with this case? 8/20/2015: Rashad Emailed Chris & SJ Fuel: I spoke with Jeff and we would like to know which parts failed the wet leak and which parts failed the dry leak referred to in the tank test report. If we know this information it may save the property owner (NYC HPD) a costly investigation. Note I have copied S&J Fuel above in case they have any additional information. Andrew from SJ Fuel called and reported the tank was removed and that there was no contamination. He will be emailing the documents he has. Chris emailed: The test performed on this tank was a full system test indicating two types of leaks. On the Mic a dry(hiss) was heard and a slight bubble. This tank was wrapped in concrete and no definitive cause of leak could be determined under my scope of testing. The failure was called in and no further work was performed by my company. SJ fuel emailed back with document, it was uploaded to D2 and indicated gas free certificate, and certificate of affidavit which insicates tank and all line removal (vent/fill/supply/return). Called Derek 917-559-4337 from spill report and PBS registration he indicated all piping was above ground and no contamination was found. Case can be prepared for closure as per Vought 8/21/2015: Rashad Uploaded closure report to D2. Email sent to Chris, Support@sjfuelco.com, and mpianelli@sjfuelco.com: We reviewed the data and attached is a standardized letter closing spill case#1214526 for 404 Albee Square, Brooklyn NY. The original letter was mailed to the current owner NYC HPD.

Remarks: Tank test failure

All Materials:

Site ID:	477771
Operable Unit ID:	1227570
Operable Unit:	01
Material ID:	2224991
Material Code:	0001A
Material Name:	#2 fuel oil
Case No.:	Not reported
Material FA:	Petroleum
Quantity:	Not reported
Units:	Not reported
Recovered:	Not reported
Oxygenate:	Not reported

BI555 **JUMBO RECYCLING; INC.** **NY SWRCY** **S128179087**
NNW **27 BRIDGE STREET** **NY Spills** **N/A**
1/4-1/2 **BROOKLYN, NY 11201** **NY NYC LAND USE**
0.418 mi.
2209 ft. **Site 1 of 2 in cluster BI**

Relative:
Higher

Actual:
20 ft.

SWRCY:

Name:	JUMBO RECYCLING; INC.
Address:	27 BRIDGE STREET
City,State,Zip:	BROOKLYN, NY 11201
Region:	2
Facility Address 2:	Not reported
Phone Number:	7188585525
Owner Type:	Not reported
Owner Name:	Not reported
Owner Address:	Not reported
Owner Address 2:	Not reported
Owner City,St,Zip:	Not reported
Owner Email:	Not reported
Owner Phone:	Not reported
Contact Name:	MICHAEL VITARELLI
Contact Address:	Not reported
Contact Address 2:	Not reported
Contact City,St,Zip:	Not reported
Contact Email:	Not reported
Contact Phone:	Not reported
Activity Desc:	RHRF - registration
Activity Number:	[24M57]
Active:	No
East Coordinate:	Not reported
North Coordinate:	Not reported
Accuracy Code:	Not reported
Regulatory Status:	Not reported
Permit #:	2-6101-00028
Auth. Date:	Not reported
Expiration Date:	Not reported
Waste Types:	Not reported
Operator Name:	Not reported
Operator Type:	Not reported
Last Date:	Not reported

SPILLS:

Name:	COMMERCIAL BUILDING
Address:	27 BRIDGE ST
City,State,Zip:	BROOKLYN, NY
Spill Number/Closed Date:	2309898 / 2025-07-22
Facility ID:	2309898
Facility Type:	ER
DER Facility ID:	609233
Site ID:	664072
DEC Region:	2
Spill Cause:	Unknown
Spill Class:	D4
SWIS:	2401
Spill Date:	2024-03-21
Investigator:	RMPIPER
Referred To:	Not reported
Reported to Dept:	2024-03-21
CID:	Not reported

JUMBO RECYCLING; INC. (Continued) **S128179087**

Water Affected:	Not reported
Spill Source:	Commercial/Industrial
Spill Notifier:	Other
Cleanup Ceased:	Not reported
Cleanup Meets Std:	False
Last Inspection:	Not reported
Recommended Penalty:	False
UST Trust:	False
Remediation Phase:	0
Date Entered In Computer:	2024-03-21
Spill Record Last Update:	2025-07-22
Spiller Name:	Not reported
Spiller Company:	UNKNOWN
Spiller Address:	Not reported
Spiller Company:	999
Contact Name:	RACHEL ATAMAN
Latitude:	Not reported
Longitude:	Not reported
DEC Memo:	3/25/24- Zhune-= Rachel Ataman frpm Touchtone Environmental emailed the following email abd the Phase II. I am attaching the TRC Phase II ESA dated September 29, 2023. As you can see low levels of Naphthalene 210 mg/kg (UUSCO - 12 mg/kg) and Xylene, Total .71mg/kg (UUSCO - .71 mg/kg were detected in boring TRC - SB-03 to the east of the suspect USTs. According to an FDNY Fire Department Affidavit, two USTs were abandoned in place at the Subject Property on June 15, 1998. I have attached the Fire Department Affidavit also. DEC Piper- the two 550-gallon USTs and contents were removed and properly disposed of along with 10.49 tons of contaminated soil. There was no visual/olfactory evidence of remaining contamination in the UST excavation and endpoint sample data confirm those observations. The tank excavation was backfilled with 15 cubic yards of clean fill. Based on work to date and results of analytical fdata collected, no further action is warranted. this spill is closed. PBS- 2-613614
Remarks:	Gasoline abandoned at property. Found leaking around the tanks in the soil.

All Materials:

Site ID:	664072
Operable Unit ID:	1410883
Operable Unit:	01
Material ID:	2428635
Material Code:	0008
Material Name:	diesel
Case No.:	Not reported
Material FA:	Petroleum
Quantity:	5.00
Units:	G
Recovered:	.00
Oxygenate:	Not reported

JUMBO RECYCLING; INC. (Continued) **S128179087**

NYC LAND USE:

Name:	Not reported
Address:	27 BRIDGE STREET
City,State,Zip:	BROOKLYN, NY 11201
Latitude:	40.7039258
Longitude:	-73.9843254
Type Of Ownership Code:	Not reported
Owner Name:	23-35 BRIDGE STREET LLC
Borough:	BK
Tax Block:	21
Tax Lot:	1
Community District:	302
Census Tract 2020:	3002100
Census Block 2020:	30021003002
Census Tract 2010:	21
Census Block 2010:	3007
School District:	13
City Council District:	33
Fire Company:	L118
Police Precinct:	84
Health Center District:	36
Health Area:	1000
Sanitation District Boro:	3
Sanitation District Number:	02
Sanitation Subsection:	1B
Zoning District 1:	M3-1: Manufacturing Districts
Zoning District 2:	Not reported
Zoning District 3:	Not reported
Zoning District 4:	Not reported
Commercial Overlay 1:	Not reported
Commercial Overlay 2:	Not reported
Special Purpose District 1:	Not reported
Special Purpose District 2:	Not reported
Special Purpose District 3:	Not reported
Limited Height District:	Not reported
Spill Boundary Indicator:	N
Building Class:	G9: Garages And Gasoline Stations - Miscellaneous Garage Or Gas Station
Land Use Category:	Transportation & Utility
Number Of Easements:	0
Lot Area:	11217
Total Building Floor Area:	11217
Commercial Floor Area:	11217
Residential Floor Area:	0
Office Floor Area:	675
Retail Floor Area:	0
Garage Floor Area:	10542
Storage Floor Area:	0
Factory Floor Area:	0
Other Floor Area:	0
Total Building Floor Area Source Code:	2
Number Of Buildings:	1
Number Of Floors:	2.0000000
Residential Units:	0
Total Units:	1
Lot Frontage:	100.4200000
Lot Depth:	142.0000000

JUMBO RECYCLING; INC. (Continued) **S128179087**

Building Frontage:	100.4200000
Building Depth:	100.0000000
Extension Code:	G
Proximity Code:	0
Irregular Lot Code:	N
Lot Type:	3
Basement Type/Grade:	0
Assessed Land Value:	328950.00000
Assessed Total Value:	629550.00000
Exempt Total Value:	0.00000
Year Built:	1926
Year Altered 1:	0
Year Altered 2:	0
Historic District Name:	Not reported
Landmark Status:	Not reported
Built Floor Area Ratio:	1.00000000000
Maximum Allowable Residential Far:	0.00000000000
Maximum Allowable Commercial Far:	2.00000000000
Maximum Allowable Community Facility Far:	0.00000000000
Boro Code:	3
Borough, Tax Block and Lot:	3000210001.00000000
Condominium Number:	Not reported
Census Tract 2:	0021
X Coordinate:	988596
Y Coordinate:	195736
Zoning Map #:	12d
Zoning Map Code:	Not reported
Sanborn Map #:	302 008
Tax Map #:	30101
E-designation Number:	Not reported
Apportionment BBL:	3000210001.00000000
Apportionment Date:	02/27/2025
Pluto DTM Base Map Indicator:	1
2007 Flood Insurance Rate Map Indicator:	Not reported
2015 Preliminary Flood Insurance Rate Map Indicator:	Not reported
Version Number:	25v2.1
Changed By DCP:	Not reported

556
SSW
1/4-1/2
0.428 mi.
2261 ft.

75 WILLOUGHBY ST
75 WILLOUGBY STREET
BROOKLYN, NY

NY LTANKS **S102672666**
N/A

Relative:
Higher

Actual:
45 ft.

LTANKS:

Name:	75 WILLOUGHBY ST
Address:	75 WILLOUGBY STREET
City,State,Zip:	BROOKLYN, NY
Spill Number/Closed Date:	9410520 / 1994-11-08
Facility ID:	9410520
Site ID:	126394
Spill Date:	1994-11-07
Spill Cause:	Tank Overfill
Spill Source:	Tank Truck
Spill Class:	Not reported
Cleanup Ceased:	1994-11-08
SWIS:	2401
Investigator:	MCTIBBE

75 WILLOUGHBY ST (Continued) **S102672666**

Referred To:	Not reported
Reported to Dept:	1994-11-07
CID:	Not reported
Water Affected:	Not reported
Spill Notifier:	Affected Persons
Last Inspection:	Not reported
Recommended Penalty:	False
Meets Standard:	True
UST Involvement:	False
Remediation Phase:	0
Date Entered In Computer:	1994-12-08
Spill Record Last Update:	2004-09-30
Spiller Name:	Not reported
Spiller Company:	BAERENKLAU
Spiller Address:	Not reported
Spiller County:	001
Spiller Contact:	Not reported
Spiller Phone:	Not reported
Spiller Extention:	Not reported
DEC Region:	2
DER Facility ID:	109265
Latitude:	40.6922293
Longitude:	-73.9858352
DEC Memo:	Prior to Sept, 2004 data translation this spill Lead_DEC Field was TIBBE
Remarks:	DURING DELIVERY, OIL CAME OUT-USED DRYSOL TO CLEAN

All Materials:

Site ID:	126394
Operable Unit ID:	1004436
Operable Unit:	01
Material ID:	376386
Material Code:	0001A
Material Name:	#2 fuel oil
Case No.:	Not reported
Material FA:	Petroleum
Quantity:	1.00
Units:	G
Recovered:	.00
Oxygenate:	Not reported

BJ557 **NY LTANKS** **S105234782**
SW **350 JAY STREET** **NY Spills** **N/A**
1/4-1/2 **BROOKLYN, NY 11201** **NY NYC LAND USE**
0.430 mi.
2273 ft. **Site 1 of 2 in cluster BJ**

Relative:
Higher

Actual:
52 ft.

LTANKS:

Name:	350 JAY STREET
Address:	350 JAY STREET
City,State,Zip:	BROOKLYN, NY
Spill Number/Closed Date:	0503797 / 2005-12-21
Facility ID:	0503797
Site ID:	348487
Spill Date:	2005-06-29
Spill Cause:	Tank Test Failure
Spill Source:	Commercial/Industrial

(Continued) **S105234782**

Spill Class:	C4
Cleanup Ceased:	Not reported
SWIS:	2401
Investigator:	rvketani
Referred To:	Not reported
Reported to Dept:	2005-06-29
CID:	408
Water Affected:	Not reported
Spill Notifier:	Tank Tester
Last Inspection:	Not reported
Recommended Penalty:	False
Meets Standard:	False
UST Involvement:	False
Remediation Phase:	0
Date Entered In Computer:	2005-06-29
Spill Record Last Update:	2005-12-21
Spiller Name:	MIKE CALDERON
Spiller Company:	Not reported
Spiller Address:	350 JAY STREET
Spiller County:	001
Spiller Contact:	MIKE CALDERON
Spiller Phone:	(718) 222-3479
Spiller Extention:	Not reported
DEC Region:	2
DER Facility ID:	294900
Latitude:	40.6934990
Longitude:	-73.9872960
DEC Memo:	10/21/05 - Raphael Ketani. I called up Jim Melnick of ProTest ((631) 321-4670) and asked him what happened as a result of the failed tank test. Mr. Melnick said that the tank was retested 1 week later and passed after Key Span did their own repairs. I spoke to Mike Calderon of Key Span at (718) 222-3479. He said that the vent line had been moved as a result of construction at the site (Marriot Hotel was having work done). He said that the construction crew had made a new vent pipe and had put a rubber cap on it. So this cap didn't hold the pressure during the tank test. However, once the cap was discovered, the pipe was retested and held the pressure, and the cap was replaced with a metal one. I contacted Mr. Calderon's supervisor, Ed Urban ((718) 389-4204, ext 17), regarding the tank test and he confirmed what Mr. Calderon had said. He added that the construction crew had hit the vent pipe and moved it and then trucks ran over the concrete cover and cracked the concrete. Mr. Urban added that water had leaked through the concrete and set off an alarm. So Key Span went to check out what happened and that's when they discovered the broken concrete and that the vent pipe had been moved. Mr. Urban added that the tank is registered with the PBS unit. The tank is registered with the Brooklyn Renaissance and the case # is 2-610012. 12/21/05 - Raphael Ketani. I tried calling up Mr. Urban, but the number had been disconnected with no forwarding number. I spoke to Mr. Melnick and he said he would FAX me a copy of the successful tank test. Mr. Melnick FAXed me a copy of the successful second tank test. As the rubber cap replacement and the repair of the moved vent line had been the only problems and had been corrected resulting in a successful tank test, I am closing the case.
Remarks:	Not reported

All TTF:

Facility ID:	0503797

(Continued) **S105234782**

Spill Number:	0503797
Spill Tank Test:	1549035
Site ID:	348487
Tank Number:	Not reported
Tank Size:	15000
Material:	0001
EPA UST:	Not reported
UST:	Not reported
Cause:	Not reported
Source:	Not reported
Test Method:	03
Test Method 2:	Horner EZ Check I or II
Leak Rate:	.00
Gross Fail:	Not reported
Modified By:	Watchdog
Last Modified Date:	Not reported

All Materials:

Site ID:	348487
Operable Unit ID:	1106136
Operable Unit:	01
Material ID:	1968631
Material Code:	0001A
Material Name:	#2 fuel oil
Case No.:	Not reported
Material FA:	Petroleum
Quantity:	.00
Units:	G
Recovered:	.00
Oxygenate:	Not reported

SPILLS:

Name:	SPILL NUMBER 0107426
Address:	350 JAY STREET
City,State,Zip:	BROOKLYN, NY
Spill Number/Closed Date:	0107426 / 2002-06-25
Facility ID:	0107426
Facility Type:	ER
DER Facility ID:	294900
Site ID:	287715
DEC Region:	2
Spill Cause:	Equipment Failure
Spill Class:	C4
SWIS:	2401
Spill Date:	2001-10-19
Investigator:	MCTIBBE
Referred To:	Not reported
Reported to Dept:	2001-10-19
CID:	211
Water Affected:	Not reported
Spill Source:	Commercial Vehicle
Spill Notifier:	Responsible Party
Cleanup Ceased:	Not reported
Cleanup Meets Std:	False
Last Inspection:	Not reported

(Continued) **S105234782**

Recommended Penalty:	False
UST Trust:	False
Remediation Phase:	0
Date Entered In Computer:	2001-10-19
Spill Record Last Update:	2002-06-25
Spiller Name:	Not reported
Spiller Company:	VERIZON
Spiller Address:	Not reported
Spiller Company:	001
Contact Name:	JOHN QUATRALE
Latitude:	40.6934404
Longitude:	-73.9873081
DEC Memo:	Prior to Sept, 2004 data translation this spill Lead_DEC Field was TIBBE CLEANED BY VERIZON
Remarks:	LINE BROKE ON TRUCK - CLEAN UP IN PROGRESS

All Materials:

Site ID:	287715
Operable Unit ID:	845623
Operable Unit:	01
Material ID:	532241
Material Code:	0010
Material Name:	hydraulic oil
Case No.:	Not reported
Material FA:	Petroleum
Quantity:	2.00
Units:	G
Recovered:	.00
Oxygenate:	Not reported

NYC LAND USE:

Name:	Not reported
Address:	350 JAY STREET
City,State,Zip:	BROOKLYN, NY 11201
Latitude:	40.6938117
Longitude:	-73.9879916
Type Of Ownership Code:	C
Owner Name:	MUSS & MUSS
Borough:	BK
Tax Block:	140
Tax Lot:	7501
Community District:	302
Census Tract 2020:	3001100
Census Block 2020:	30011001001
Census Tract 2010:	11
Census Block 2010:	1002
School District:	13
City Council District:	33
Fire Company:	E205
Police Precinct:	84
Health Center District:	38
Health Area:	2300
Sanitation District Boro:	3
Sanitation District Number:	02
Sanitation Subsection:	1B
Zoning District 1:	C5-4: Commercial Districts

(Continued) **S105234782**

Zoning District 2:	Not reported
Zoning District 3:	Not reported
Zoning District 4:	Not reported
Commercial Overlay 1:	Not reported
Commercial Overlay 2:	Not reported
Special Purpose District 1:	DB
Special Purpose District 2:	Not reported
Special Purpose District 3:	Not reported
Limited Height District:	Not reported
Spill Boundary Indicator:	N
Building Class:	Rc: Condominiums -Commercial Building (Mixed Commercial Condo Building Classification Codes)
Land Use Category:	Commercial & Office Buildings
Number Of Easements:	0
Lot Area:	127632
Total Building Floor Area:	1420558
Commercial Floor Area:	1056110
Residential Floor Area:	0
Office Floor Area:	815470
Retail Floor Area:	0
Garage Floor Area:	240640
Storage Floor Area:	0
Factory Floor Area:	0
Other Floor Area:	0
Total Building Floor Area Source Code:	2
Number Of Buildings:	1
Number Of Floors:	32.0000000
Residential Units:	0
Total Units:	5
Lot Frontage:	375.0000000
Lot Depth:	341.0000000
Building Frontage:	342.0000000
Building Depth:	375.0000000
Extension Code:	Not reported
Proximity Code:	0
Irregular Lot Code:	Y
Lot Type:	0
Basement Type/Grade:	5
Assessed Land Value:	20115450.00000
Assessed Total Value:	161603716.00000
Exempt Total Value:	161603716.00000
Year Built:	1997
Year Altered 1:	0
Year Altered 2:	0
Historic District Name:	Not reported
Landmark Status:	Not reported
Built Floor Area Ratio:	11.13000000000
Maximum Allowable Residential Far:	10.00000000000
Maximum Allowable Commercial Far:	10.00000000000
Maximum Allowable Community Facility Far:	10.00000000000
Boro Code:	3
Borough, Tax Block and Lot:	3001407501.00000000
Condominium Number:	813
Census Tract 2:	0011
X Coordinate:	987580
Y Coordinate:	192051
Zoning Map #:	12d

(Continued) **S105234782**

Zoning Map Code:	Y
Sanborn Map #:	302 028
Tax Map #:	30103
E-designation Number:	Not reported
Apportionment BBL:	3001400027.00000000
Apportionment Date:	08/23/2001
Pluto DTM Base Map Indicator:	1
2007 Flood Insurance Rate Map Indicator:	Not reported
2015 Preliminary Flood Insurance Rate Map Indicator:	Not reported
Version Number:	25v2.1
Changed By DCP:	Not reported

BH558 **BROOKLYN PROSPECT CHARTER SCHOOL** **NY LTANKS** **S127481832**
SSW **80 WILLOUGHBY ST** **N/A**
1/4-1/2 **BROOKLYN, NY**
0.431 mi.
2274 ft. **Site 2 of 4 in cluster BH**

Relative: **Higher**

Actual: **45 ft.**

LTANKS:

Name:	BROOKLYN PROSPECT CHARTER SCHOOL
Address:	80 WILLOUGHBY ST
City,State,Zip:	BROOKLYN, NY
Spill Number/Closed Date:	2009357 / 2021-07-08
Facility ID:	2009357
Site ID:	616345
Spill Date:	2021-02-11
Spill Cause:	Tank Test Failure
Spill Source:	Institutional, Educational, Gov., Other
Spill Class:	Not reported
Cleanup Ceased:	Not reported
SWIS:	2401
Investigator:	VSZHUNE
Referred To:	Not reported
Reported to Dept:	2021-02-11
CID:	Not reported
Water Affected:	Not reported
Spill Notifier:	Other
Last Inspection:	Not reported
Recommended Penalty:	False
Meets Standard:	False
UST Involvement:	False
Remediation Phase:	0
Date Entered In Computer:	2021-02-11
Spill Record Last Update:	2021-07-08
Spiller Name:	VICOTRIA STODDARD
Spiller Company:	BROOKLYN PROSCPECT CHARTER SCHOOL
Spiller Address:	80 WILLOUGHBY ST
Spiller County:	999
Spiller Contact:	VICOTRIA STODDARD
Spiller Phone:	(631) 321-4670
Spiller Extention:	Not reported
DEC Region:	2
DER Facility ID:	564199
Latitude:	Not reported
Longitude:	Not reported
DEC Memo:	02/12/21-Hiralkumar Patel. alternate address: 80-86 Willoughby St, 374-382 Bridge St no other spills found. PBS #: 2-359319. as per PBS record, the site has two (2) 3,000 gal #2 oil USTs, in-service,

BROOKLYN PROSPECT CHARTER SCHOOL (Continued) **S127481832**

installed in Oct. 1946. Sisters of St. Joseph **property owner as per property tax bill** c/o Rocklyn Asset Corp. 243 Prospect Park W Brooklyn, NY 11215 Attn.: Colleen Ceriello **property manager** Ph. (718) 965-7375/7352 email: cceriello@diobrook.org cceriello@rocklynasset.org 1:14 PM:- left message for Ms. Ceriello. 02/16/21-Hiralkumar Patel. 10:01 AM:- left message for Tom Leddy at Protest. 11:09 AM:- sent TTF letter via email to Ms. Ceriello. email copied to DEC Zhune, Victoria and Tom. case assigned to DEC Zhune. 4/5/21 Zhune- Casey Martinez sent the following email. I m following up on your call to me on 3/30 about the status of the tank. To recap our conversation, we hired Riteway and they are performing a second test since the tank body passed on the first test. The second testing will be to test the lines and will commence on 4/6. We will keep you updated. 7/8/21-David Chan emailed the report dated July 6, 2021 On February 22,2021 Riteway was contracted by united American Land LLC., to investigate a tank test failure (performed by others). Riteway proceeded to troubleshoot the failed system. The tanks were isolated and all lines were tested. The suction/ return lines passed for both tanks, the vent failed for both tanks and the fill line failed for tank #1(please see enclosed line test reports).Through further investigation and testing, it was determined that the interior portion of the fill line was tight and passed a pressure test(please see enclosed passing line test report for tank #1). A tank only was performed on both the tanks (on 3/19/2021) which passed (pleas see enclosed tank only tests). Samples were taken from the small portion of the exterior fill line that failed. The escavated area was 20 x 20 and 10 deep. Both samples were taken at 10 from grade. Refusal was at 10 because of a concrete enclosure that contained electrical and fiber optic lines for the property. Samples were field screened via PID meter and both specimens were clean. Thre was no odor, nor contamination observed at the buried exterior portion of the lines (please see enclosed sitemap). The old fill lines were abandoned and relocated to the steel grating (Complete with spill containment box) adjacent to the building foundation wall (please see enclosed sitemap). Both tanks (001,002)and systems were re-tested on April 16, 2021, which passed (please see enclosed tank test results). The site is clean and free from contamination. Spill Closed.

Remarks: 2 tanks - 3000 ust tank test failure gross dry leak no product loss

All Materials:

Site ID:	616345
Operable Unit ID:	1363474
Operable Unit:	01
Material ID:	2375741
Material Code:	0001A
Material Name:	#2 fuel oil
Case No.:	Not reported
Material FA:	Petroleum
Quantity:	Not reported
Units:	Not reported
Recovered:	Not reported
Oxygenate:	Not reported

BK559 **EMANUEL CELLLARD FEDERAL BUILDING 225 CA** **SEMS-ARCHIVE** **1015735579**
West **225 CADMAN PLZ** **RCRA NonGen / NLR** **NY9470000267**
1/4-1/2 **BROOKLYN, NY 11201** **NY MANIFEST**
0.432 mi. **NJ MANIFEST**
2280 ft. **Site 1 of 2 in cluster BK**

Relative:
Higher

Actual:
74 ft.

SEMS Archive:

Site ID:	0203252
EPA ID:	NY9470000267
Name:	EMANUEL CELLARD FEDERAL BUILDING
Address:	225 CADMAN PLAZA
Address 2:	Not reported
City,State,Zip:	BROOKLYN, NY 11201
Cong District:	11
FIPS Code:	36047
FF:	Y
NPL:	Not on the NPL
Non NPL Status:	NFRAP-Site does not qualify for the NPL based on existing information

SEMS Archive Detail:

Region:	02
Site ID:	0203252
EPA ID:	NY9470000267
Site Name:	EMANUEL CELLARD FEDERAL BUILDING
NPL:	N
FF:	Y
OU:	00
Action Code:	PA
Action Name:	PA
SEQ:	1
Start Date:	Not reported
Finish Date:	1989-12-31 05:00:00
Qual:	N
Current Action Lead:	Fed Fac

Region:	02
Site ID:	0203252
EPA ID:	NY9470000267
Site Name:	EMANUEL CELLARD FEDERAL BUILDING
NPL:	N
FF:	Y
OU:	00
Action Code:	DS
Action Name:	DISCVRY
SEQ:	1
Start Date:	1989-10-01 04:00:00
Finish Date:	1989-10-01 04:00:00
Qual:	Not reported
Current Action Lead:	Fed Fac

Region:	02
Site ID:	0203252
EPA ID:	NY9470000267
Site Name:	EMANUEL CELLARD FEDERAL BUILDING
NPL:	N
FF:	Y
OU:	00
Action Code:	VS
Action Name:	ARCH SITE
SEQ:	1

EMANUEL CELLLARD FEDERAL BUILDING 225 CA (Continued) **1015735579**

Start Date: Not reported
Finish Date: 1989-12-31 05:00:00
Qual: Not reported
Current Action Lead: EPA Perf In-Hse

RCRA Listings:

Date Form Received by Agency:	20070101
Handler Name:	Emanuel Celllard Federal Building 225 Ca
Handler Address:	Cadman Plz
Handler City,State,Zip:	BROOKLYN, NY 11201
EPA ID:	NY9470000267
Contact Name:	Not reported
Contact Address:	CADMAN PLZ
Contact City,State,Zip:	BROOKLYN, NY 11201
Contact Telephone:	Not reported
Contact Fax:	Not reported
Contact Email:	Not reported
Contact Title:	Not reported
EPA Region:	02
Land Type:	Not reported
Federal Waste Generator Description:	Not a generator, verified
Non-Notifier:	Not reported
Biennial Report Cycle:	Not reported
Accessibility:	Not reported
Active Site Indicator:	Not reported
State District Owner:	Ny
State District:	NYSDEC R2
Mailing Address:	CADMAN PLZ
Mailing City,State,Zip:	BROOKLYN, NY 11201
Owner Name:	General Services Administration
Owner Type:	Federal
Operator Name:	General Services Administration
Operator Type:	Federal
Short-Term Generator Activity:	No
Importer Activity:	No
Mixed Waste Generator:	No
Transporter Activity:	No
Transfer Facility Activity:	No
Recycler Activity with Storage:	No
Small Quantity On-Site Burner Exemption:	No
Smelting Melting and Refining Furnace Exemption:	No
Underground Injection Control:	No
Off-Site Waste Receipt:	No
Universal Waste Indicator:	No
Universal Waste Destination Facility:	No
Federal Universal Waste:	No
Active Site State-Reg Handler:	---
Federal Facility Indicator:	The site is federally-owned, The site is federally-operated
Hazardous Secondary Material Indicator:	N
Sub-Part K Indicator:	Not reported
2018 GPRA Permit Baseline:	Not on the Baseline
2018 GPRA Renewals Baseline:	Not on the Baseline
202 GPRA Corrective Action Baseline:	No
Subject to Corrective Action Universe:	No
Non-TSDFs Where RCRA CA has Been Imposed Universe:	No
Corrective Action Priority Ranking:	No NCAPS ranking

EMANUEL CELLLARD FEDERAL BUILDING 225 CA (Continued) **1015735579**

Environmental Control Indicator:	No
Institutional Control Indicator:	No
Human Exposure Controls Indicator:	N/A
Groundwater Controls Indicator:	N/A
Significant Non-Complier Universe:	No
Unaddressed Significant Non-Complier Universe:	No
Addressed Significant Non-Complier Universe:	No
Significant Non-Complier With a Compliance Schedule Universe:	No
Financial Assurance Required:	Not reported
Handler Date of Last Change:	20150414
Recognized Trader-Importer:	No
Recognized Trader-Exporter:	No
Importer of Spent Lead Acid Batteries:	No
Exporter of Spent Lead Acid Batteries:	No
Recycler Activity Without Storage:	No
Manifest Broker:	No
Sub-Part P Indicator:	No

Hazardous Waste Summary:

Waste Code:	NONE
Waste Description:	Not Defined

Handler - Owner Operator:

Owner/Operator Indicator:	Operator
Owner/Operator Name:	GENERAL SERVICES ADMINISTRATION
Legal Status:	Federal
Date Became Current:	Not reported
Date Ended Current:	Not reported
Owner/Operator Address:	NOT REQUIRED
Owner/Operator City,State,Zip:	NOT REQUIRED, WY 99999
Owner/Operator Telephone:	212-555-1212
Owner/Operator Telephone Ext:	Not reported
Owner/Operator Fax:	Not reported
Owner/Operator Email:	Not reported

Owner/Operator Indicator:	Owner
Owner/Operator Name:	GENERAL SERVICES ADMINISTRATION
Legal Status:	Federal
Date Became Current:	Not reported
Date Ended Current:	Not reported
Owner/Operator Address:	NOT REQUIRED
Owner/Operator City,State,Zip:	NOT REQUIRED, WY 99999
Owner/Operator Telephone:	212-555-1212
Owner/Operator Telephone Ext:	Not reported
Owner/Operator Fax:	Not reported
Owner/Operator Email:	Not reported

Owner/Operator Indicator:	Owner
Owner/Operator Name:	GENERAL SERVICES ADMINISTRATION
Legal Status:	Federal
Date Became Current:	Not reported
Date Ended Current:	Not reported
Owner/Operator Address:	NOT REQUIRED
Owner/Operator City,State,Zip:	NOT REQUIRED, WY 99999
Owner/Operator Telephone:	212-555-1212

EMANUEL CELLLARD FEDERAL BUILDING 225 CA (Continued) **1015735579**

Owner/Operator Telephone Ext: Not reported
Owner/Operator Fax: Not reported
Owner/Operator Email: Not reported

Historic Generators:

Receive Date: 19990708
Handler Name: EMANUEL CELLLARD FEDERAL BUILDING 225 CA
Federal Waste Generator Description: Not a generator, verified
State District Owner: Ny
Large Quantity Handler of Universal Waste: No
Recognized Trader Importer: No
Recognized Trader Exporter: No
Spent Lead Acid Battery Importer: No
Spent Lead Acid Battery Exporter: No
Current Record: No
Non Storage Recycler Activity: Not reported
Electronic Manifest Broker: Not reported

Receive Date: 20060101
Handler Name: EMANUEL CELLLARD FEDERAL BUILDING 225 CA
Federal Waste Generator Description: Not a generator, verified
State District Owner: Ny
Large Quantity Handler of Universal Waste: No
Recognized Trader Importer: No
Recognized Trader Exporter: No
Spent Lead Acid Battery Importer: No
Spent Lead Acid Battery Exporter: No
Current Record: No
Non Storage Recycler Activity: Not reported
Electronic Manifest Broker: Not reported

Receive Date: 20070101
Handler Name: EMANUEL CELLLARD FEDERAL BUILDING 225 CA
Federal Waste Generator Description: Not a generator, verified
State District Owner: Ny
Large Quantity Handler of Universal Waste: No
Recognized Trader Importer: No
Recognized Trader Exporter: No
Spent Lead Acid Battery Importer: No
Spent Lead Acid Battery Exporter: No
Current Record: Yes
Non Storage Recycler Activity: Not reported
Electronic Manifest Broker: Not reported

Receive Date: 19830620
Handler Name: EMANUEL CELLLARD FEDERAL BUILDING 225 CA
Federal Waste Generator Description: Large Quantity Generator
State District Owner: Ny
Large Quantity Handler of Universal Waste: No
Recognized Trader Importer: No
Recognized Trader Exporter: No
Spent Lead Acid Battery Importer: No
Spent Lead Acid Battery Exporter: No
Current Record: No
Non Storage Recycler Activity: Not reported
Electronic Manifest Broker: Not reported

EMANUEL CELLLARD FEDERAL BUILDING 225 CA (Continued) **1015735579**

List of NAICS Codes and Descriptions:
NAICS Codes: No NAICS Codes Found

Has the Facility Received Notices of Violations:
Found Violation: No
Agency Which Determined Violation: Not reported
Violation Short Description: Not reported
Date Violation was Determined: Not reported
Actual Return to Compliance Date: Not reported
Return to Compliance Qualifier: Not reported
Violation Responsible Agency: Not reported
Scheduled Compliance Date: Not reported
Enforcement Identifier: Not reported
Date of Enforcement Action: Not reported
Enforcement Responsible Agency: Not reported
Enforcement Docket Number: Not reported
Enforcement Attorney: Not reported
Corrective Action Component: Not reported
Appeal Initiated Date: Not reported
Appeal Resolution Date: Not reported
Disposition Status Date: Not reported
Disposition Status: Not reported
Disposition Status Description: Not reported
Consent/Final Order Sequence Number: Not reported
Consent/Final Order Respondent Name: Not reported
Consent/Final Order Lead Agency: Not reported
Enforcement Type: Not reported
Enforcement Responsible Person: Not reported
Enforcement Responsible Sub-Organization: Not reported
SEP Sequence Number: Not reported
SEP Expenditure Amount: Not reported
SEP Scheduled Completion Date: Not reported
SEP Actual Date: Not reported
SEP Defaulted Date: Not reported
SEP Type: Not reported
SEP Type Description: Not reported
Proposed Amount: Not reported
Final Monetary Amount: Not reported
Paid Amount: Not reported
Final Count: Not reported
Final Amount: Not reported

Found Violation: No
Agency Which Determined Violation: Not reported
Violation Short Description: Not reported
Date Violation was Determined: Not reported
Actual Return to Compliance Date: Not reported
Return to Compliance Qualifier: Not reported
Violation Responsible Agency: Not reported
Scheduled Compliance Date: Not reported
Enforcement Identifier: Not reported
Date of Enforcement Action: Not reported
Enforcement Responsible Agency: Not reported
Enforcement Docket Number: Not reported
Enforcement Attorney: Not reported
Corrective Action Component: Not reported

EMANUEL CELLLARD FEDERAL BUILDING 225 CA (Continued) **1015735579**

Appeal Initiated Date: Not reported
Appeal Resolution Date: Not reported
Disposition Status Date: Not reported
Disposition Status: Not reported
Disposition Status Description: Not reported
Consent/Final Order Sequence Number: Not reported
Consent/Final Order Respondent Name: Not reported
Consent/Final Order Lead Agency: Not reported
Enforcement Type: Not reported
Enforcement Responsible Person: Not reported
Enforcement Responsible Sub-Organization: Not reported
SEP Sequence Number: Not reported
SEP Expenditure Amount: Not reported
SEP Scheduled Completion Date: Not reported
SEP Actual Date: Not reported
SEP Defaulted Date: Not reported
SEP Type: Not reported
SEP Type Description: Not reported
Proposed Amount: Not reported
Final Monetary Amount: Not reported
Paid Amount: Not reported
Final Count: Not reported
Final Amount: Not reported

Found Violation: No
Agency Which Determined Violation: Not reported
Violation Short Description: Not reported
Date Violation was Determined: Not reported
Actual Return to Compliance Date: Not reported
Return to Compliance Qualifier: Not reported
Violation Responsible Agency: Not reported
Scheduled Compliance Date: Not reported
Enforcement Identifier: Not reported
Date of Enforcement Action: Not reported
Enforcement Responsible Agency: Not reported
Enforcement Docket Number: Not reported
Enforcement Attorney: Not reported
Corrective Action Component: Not reported
Appeal Initiated Date: Not reported
Appeal Resolution Date: Not reported
Disposition Status Date: Not reported
Disposition Status: Not reported
Disposition Status Description: Not reported
Consent/Final Order Sequence Number: Not reported
Consent/Final Order Respondent Name: Not reported
Consent/Final Order Lead Agency: Not reported
Enforcement Type: Not reported
Enforcement Responsible Person: Not reported
Enforcement Responsible Sub-Organization: Not reported
SEP Sequence Number: Not reported
SEP Expenditure Amount: Not reported
SEP Scheduled Completion Date: Not reported
SEP Actual Date: Not reported
SEP Defaulted Date: Not reported
SEP Type: Not reported
SEP Type Description: Not reported
Proposed Amount: Not reported

EMANUEL CELLLARD FEDERAL BUILDING 225 CA (Continued) **1015735579**

Final Monetary Amount: Not reported
Paid Amount: Not reported
Final Count: Not reported
Final Amount: Not reported

Evaluation Action Summary:
Evaluation Date: 20080225
Evaluation Responsible Agency: State
Found Violation: No
Evaluation Type Description: COMPLIANCE EVALUATION INSPECTION
Evaluation Responsible Person Identifier: NYACY
Evaluation Responsible Sub-Organization: R2
Actual Return to Compliance Date: Not reported
Scheduled Compliance Date: Not reported
Date of Request: Not reported
Date Response Received: Not reported
Request Agency: Not reported
Former Citation: Not reported

Evaluation Date: 19891130
Evaluation Responsible Agency: State
Found Violation: No
Evaluation Type Description: COMPLIANCE EVALUATION INSPECTION
Evaluation Responsible Person Identifier: NYDEC
Evaluation Responsible Sub-Organization: Not reported
Actual Return to Compliance Date: Not reported
Scheduled Compliance Date: Not reported
Date of Request: Not reported
Date Response Received: Not reported
Request Agency: Not reported
Former Citation: Not reported

Evaluation Date: 19850226
Evaluation Responsible Agency: State
Found Violation: No
Evaluation Type Description: COMPLIANCE EVALUATION INSPECTION
Evaluation Responsible Person Identifier: Not reported
Evaluation Responsible Sub-Organization: Not reported
Actual Return to Compliance Date: Not reported
Scheduled Compliance Date: Not reported
Date of Request: Not reported
Date Response Received: Not reported
Request Agency: Not reported
Former Citation: Not reported

NY MANIFEST:
EPA ID: NY9470000267
Country: USA
Name: Emanuel Celllard Federal Building 225 Ca
Address: 225 CADMAN PLZ
Address 2: Not reported
City,State,Zip: BROOKLYN, NY 11201
Zip 4: Not reported
Location Address 1: 225 CADMAN PLZ
Location Address 2: Not reported

EMANUEL CELLLARD FEDERAL BUILDING 225 CA (Continued) **1015735579**

Location City,State,Zip:	BROOKLYN, NY 11201
Location Zip 4:	Not reported
Facility Status:	Not reported
Total Tanks:	Not reported
Code:	BP

Mailing:

Mailing Name:	Emanuel Celllard Federal Building 225 Ca
Mailing Contact:	Gsa - Us Courthouse
Mailing Address 1:	225 CADMAN PLAZA EAST
Mailing Address 2:	EMANUEL CELLARD FED BLDG
Mailing City,State,Zip:	BROOKLYN, NY 11201
Mailing Zip 4:	Not reported
Mailing Country:	USA
Mailing Phone:	6462355008

Manifest Data:

Document ID:	Not reported
Manifest Status:	Not reported
Trans1 State ID:	NYD064748304
Year:	2018
Trans2 State ID:	NJD080631369
Generator Ship Date:	04/19/2010
Trans1 Recv Date:	04/19/2010
Trans2 Recv Date:	04/22/2010
TSD Site Recv Date:	04/28/2010
Part A Recv Date:	Not reported
Part B Recv Date:	Not reported
Generator EPA ID:	NY9470000267
Trans1 EPA ID:	Not reported
Trans2 EPA ID:	Not reported
TSDF ID 1:	NJD980536593
TSDF ID 2:	Not reported
Manifest Tracking Number:	004718445JJK
Import Indicator:	N
Export Indicator:	N
Discr Quantity Indicator:	N
Discr Type Indicator:	N
Discr Residue Indicator:	N
Discr Partial Reject Indicator:	N
Discr Full Reject Indicator:	N
Manifest Ref Number:	Not reported
Alt Facility RCRA ID:	Not reported
Alt Facility Sign Date:	Not reported
MGMT Method Type Code:	H141
Waste Code a:	Lead
Waste Code b:	Not reported
Waste Code c:	Not reported
Waste Code e:	Not reported
Waste Code f:	Not reported
Waste Code g:	Not reported
Waste Code 1:	Not reported
Waste Code 2:	Not reported
Waste Code 3:	Not reported
Waste Code 4:	Not reported
Waste Code 5:	Not reported
Waste Code 6:	Not reported

EMANUEL CELLLARD FEDERAL BUILDING 225 CA (Continued) **1015735579**

Quantity: 900
Units: Pounds
Number of Containers: 3
Container Type: Metal drums, barrels, kegs
Handling Method: Landfill
Specific Gravity: 1

Document ID: Not reported
Manifest Status: Not reported
Trans1 State ID: NYD064748304
Year: 2018
Trans2 State ID: Not reported
Generator Ship Date: 08/09/2007
Trans1 Recv Date: 08/09/2007
Trans2 Recv Date: Not reported
TSD Site Recv Date: 08/13/2007
Part A Recv Date: Not reported
Part B Recv Date: Not reported
Generator EPA ID: NY9470000267
Trans1 EPA ID: Not reported
Trans2 EPA ID: Not reported
TSDF ID 1: NYD077444263
TSDF ID 2: Not reported
Manifest Tracking Number: 001417586JJK
Import Indicator: N
Export Indicator: N
Discr Quantity Indicator: N
Discr Type Indicator: N
Discr Residue Indicator: N
Discr Partial Reject Indicator: N
Discr Full Reject Indicator: N
Manifest Ref Number: Not reported
Alt Facility RCRA ID: Not reported
Alt Facility Sign Date: Not reported
MGMT Method Type Code: H141
Waste Code a: Lead
Waste Code b: Not reported
Waste Code c: Not reported
Waste Code e: Not reported
Waste Code f: Not reported
Waste Code g: Not reported
Waste Code 1: Not reported
Waste Code 2: Not reported
Waste Code 3: Not reported
Waste Code 4: Not reported
Waste Code 5: Not reported
Waste Code 6: Not reported
Quantity: 200
Units: Pounds
Number of Containers: 2
Container Type: Metal drums, barrels, kegs
Handling Method: Landfill
Specific Gravity: 1

Document ID: Not reported
Manifest Status: Not reported
Trans1 State ID: NYD064748304

EMANUEL CELLLARD FEDERAL BUILDING 225 CA (Continued) **1015735579**

Year:	2018
Trans2 State ID:	NJD080631369
Generator Ship Date:	02/06/2008
Trans1 Recv Date:	02/06/2008
Trans2 Recv Date:	02/08/2008
TSD Site Recv Date:	02/12/2008
Part A Recv Date:	Not reported
Part B Recv Date:	Not reported
Generator EPA ID:	NY9470000267
Trans1 EPA ID:	Not reported
Trans2 EPA ID:	Not reported
TSDF ID 1:	NJD980536593
TSDF ID 2:	Not reported
Manifest Tracking Number:	001417908JJK
Import Indicator:	N
Export Indicator:	N
Discr Quantity Indicator:	N
Discr Type Indicator:	N
Discr Residue Indicator:	N
Discr Partial Reject Indicator:	N
Discr Full Reject Indicator:	N
Manifest Ref Number:	Not reported
Alt Facility RCRA ID:	Not reported
Alt Facility Sign Date:	Not reported
MGMT Method Type Code:	H141
Waste Code a:	Lead
Waste Code b:	Not reported
Waste Code c:	Not reported
Waste Code e:	Not reported
Waste Code f:	Not reported
Waste Code g:	Not reported
Waste Code 1:	Not reported
Waste Code 2:	Not reported
Waste Code 3:	Not reported
Waste Code 4:	Not reported
Waste Code 5:	Not reported
Waste Code 6:	Not reported
Quantity:	200
Units:	Pounds
Number of Containers:	1
Container Type:	Metal drums, barrels, kegs
Handling Method:	Landfill
Specific Gravity:	1

NJ MANIFEST:

EPA ID:	NY9470000267
Name:	EMANUEL CELLLARD FEDERAL BUILDING 225 CA
Address:	225 CADMAN PLZ
City,State,Zip:	BROOKLYN, NY 11201
County:	Not reported
Mailing Address:	CADMAN PLZ
Mailing City,State,Zip:	BROOKLYN, NY 11201
Telephone:	Not reported
Emergency Telephone:	Not reported
Contact:	Not reported
Comments:	Not reported

EMANUEL CELLLARD FEDERAL BUILDING 225 CA (Continued) **1015735579**

SIC Code:	Not reported
County:	NY047
Municipal:	Not reported
Previous EPAID:	Not reported
Generator Flag:	Not reported
Transporter Flag:	Not reported
TSDF Flag:	Not reported
Name Change:	Not reported
Date Change:	Not reported

Manifest Data:

EPA ID:	NY9470000267
Manifest Number:	001417908JJK
Date Shipped:	02/06/2008
TSDF EPA ID:	NJD980536593
Transporter EPA ID:	NYD064748304
Transporter 2 EPA ID:	NJD080631369
Transporter 3 EPA ID:	Not reported
Transporter 4 EPA ID:	Not reported
Transporter 5 EPA ID:	Not reported
Transporter 6 EPA ID:	Not reported
Transporter 7 EPA ID:	Not reported
Transporter 8 EPA ID:	Not reported
Transporter 9 EPA ID:	Not reported
Transporter 10 EPA ID:	Not reported
Date Trans1 Transported Waste:	02/06/2008
Date Trans2 Transported Waste:	02/08/2008
Date Trans3 Transported Waste:	Not reported
Date Trans4 Transported Waste:	Not reported
Date Trans5 Transported Waste:	Not reported
Date Trans6 Transported Waste:	Not reported
Date Trans7 Transported Waste:	Not reported
Date Trans8 Transported Waste:	Not reported
Date Trans9 Transported Waste:	Not reported
Date Trans10 Transported Waste:	Not reported
Date TSDF Received Waste:	02/12/2008
TSDF EPA Facility Name:	Not reported
QTY Units:	Not reported
Transporter SEQ ID:	Not reported
Transporter-1 Date:	Not reported
Waste SEQ ID:	Not reported
Waste Type Code 2:	Not reported
Waste Type Code 3:	Not reported
Waste Type Code 4:	Not reported
Waste Type Code 5:	Not reported
Waste Type Code 6:	Not reported
Date Accepted:	Not reported
Manifest Discrepancy Type:	Not reported
Data Entry Number:	Not reported
Was Load Rejected:	N
Reason Load Was Rejected:	Not reported

Waste:

Manifest Year:	Not reported
Waste Code:	D008
Hand Code:	H141
Quantity:	200
Unit:	P

EMANUEL CELLLARD FEDERAL BUILDING 225 CA (Continued) **1015735579**

EPA ID:	NY9470000267
Manifest Number:	004718445JJK
Date Shipped:	04/19/2010
TSDF EPA ID:	NJD980536593
Transporter EPA ID:	NYD064748304
Transporter 2 EPA ID:	NJD080631369
Transporter 3 EPA ID:	Not reported
Transporter 4 EPA ID:	Not reported
Transporter 5 EPA ID:	Not reported
Transporter 6 EPA ID:	Not reported
Transporter 7 EPA ID:	Not reported
Transporter 8 EPA ID:	Not reported
Transporter 9 EPA ID:	Not reported
Transporter 10 EPA ID:	Not reported
Date Trans1 Transported Waste:	04/19/2010
Date Trans2 Transported Waste:	04/22/2010
Date Trans3 Transported Waste:	Not reported
Date Trans4 Transported Waste:	Not reported
Date Trans5 Transported Waste:	Not reported
Date Trans6 Transported Waste:	Not reported
Date Trans7 Transported Waste:	Not reported
Date Trans8 Transported Waste:	Not reported
Date Trans9 Transported Waste:	Not reported
Date Trans10 Transported Waste:	Not reported
Date TSDF Received Waste:	04/28/2010
TSDF EPA Facility Name:	Not reported
QTY Units:	Not reported
Transporter SEQ ID:	Not reported
Transporter-1 Date:	Not reported
Waste SEQ ID:	Not reported
Waste Type Code 2:	Not reported
Waste Type Code 3:	Not reported
Waste Type Code 4:	Not reported
Waste Type Code 5:	Not reported
Waste Type Code 6:	Not reported
Date Accepted:	Not reported
Manifest Discrepancy Type:	Not reported
Data Entry Number:	Not reported
Was Load Rejected:	N
Reason Load Was Rejected:	Not reported

Waste:

Manifest Year:	Not reported
Waste Code:	D008
Hand Code:	H141
Quantity:	9800
Unit:	P

BK560 **EMMANUEL CELLARD FED. BLDG.** **NY LTANKS** **S108146442**
West **225 CADMAN PLAZA** **NY HSWDS** **N/A**
1/4-1/2 **BROOKLYN, NY 11201** **NY NYC LAND USE**
0.432 mi.
2280 ft. **Site 2 of 2 in cluster BK**

Relative:
Higher

Actual:
74 ft.

LTANKS:

Name:	225 CADMAN PLAZA E/BKLYN
Address:	225 CADMAN PLAZA EAST
City,State,Zip:	BROOKLYN, NY
Spill Number/Closed Date:	8808323 / 1989-01-20
Facility ID:	8808323
Site ID:	197045
Spill Date:	1989-01-18
Spill Cause:	Tank Overfill
Spill Source:	Tank Truck
Spill Class:	Not reported
Cleanup Ceased:	1989-01-20
SWIS:	2401
Investigator:	JCGRATHW
Referred To:	Not reported
Reported to Dept:	1989-01-18
CID:	Not reported
Water Affected:	Not reported
Spill Notifier:	Affected Persons
Last Inspection:	Not reported
Recommended Penalty:	False
Meets Standard:	True
UST Involvement:	False
Remediation Phase:	0
Date Entered In Computer:	1989-01-19
Spill Record Last Update:	2004-04-20
Spiller Name:	Not reported
Spiller Company:	LAFORGIA OIL COMPANY
Spiller Address:	Not reported
Spiller County:	001
Spiller Contact:	Not reported
Spiller Phone:	Not reported
Spiller Extention:	Not reported
DEC Region:	2
DER Facility ID:	164020
Latitude:	40.6976339
Longitude:	-73.9898841
DEC Memo:	Prior to Sept, 2004 data translation this spill Lead_DEC Field was GRATHWOL
Remarks:	OIL CONTAINED IN BASEMENT ROOM, PETROLEUM TANK CLEANERS HIRED BY GSA TO DO CLEAN-UP.

All Materials:

Site ID:	197045
Operable Unit ID:	924727
Operable Unit:	01
Material ID:	453079
Material Code:	0001A
Material Name:	#2 fuel oil
Case No.:	Not reported
Material FA:	Petroleum
Quantity:	-1.00
Units:	L
Recovered:	.00

EMMANUEL CELLARD FED. BLDG. (Continued) **S108146442**

Oxygenate: Not reported

HSWDS:

Facility ID:	Not reported
Region:	2
Facility Status:	Unknown
Owner Type:	F
Owner:	General Services Administratio
Owner Address:	26 Federal Plaza
Owner Phone:	Unknown
Operator Type:	Unknown
Operator:	Unknown
Operator:	Unknown
Operator Phone:	Unknown
EPA ID:	NYD947000267
Registry:	Not on NYS Registry of Inactive Haz Waste Disposal Sites
Registry Site ID:	Unknown
RCRA Permitted:	Unknown
Site Code:	5-office
Owner City State:	NY, NY
Operator City State:	Not reported
Quadrange:	Unknown
Latitude:	Unknown
Longitude:	Unknown
Acres:	0.00
Operator Date:	Unknown
Close Date:	Unknown
Completed:	PA/SI
Active:	Unknown
PCB's Disposed:	No
Pesticides Disposed:	No
Metals Disposed:	No
Asbestos Disposed:	No
Volatile Organic Compounds Disposed:	No
Semi Volatile Organic Compounds Disposed:	No
Analytical Info Exists for Air:	Not reported
Analytical Info Exists for Ground:	None
Analytical Info Exists for Surface:	Not reported
Analytical Info Exists for Sediments:	Not reported
Analytical Info Exists for Surface:	Not reported
Analytical Info Exists for Substance:	Not reported
Analytical Info Exists for Waste:	Not reported
Analytical Info Exists for Leachate:	Not reported
Analytical Info Exists for EP Toxicity:	Not reported
Analytical Info Exists for TCLP:	Not reported
Threat to Environment/Public Health:	Unknown
Surface Water Contamination:	Unknown
Surface Water Body Class:	Unknown
Groundwater Contamination:	Unknown
Groundwater Classification:	Unknown
Drinking Water Contamination:	Unknown
Drinking Water Supply is Active:	No
Any Known Fish or Wildlife:	Unknown
Hazardous Exposure:	Unknown
Site Has Controlled Acess:	Unknown
Ambient Air Contamination:	Unknown

EMMANUEL CELLARD FED. BLDG. (Continued) **S108146442**

Direct Contact:	Unknown
EPA Hazardous Ranking System Score:	Unknown
Inventory:	F
Nefrap:	Not reported
Mailing:	Not reported
Tax Map No:	Not reported
Qualify:	0
Next Action:	Not reported
Agencies:	Not reported
Air:	Not reported
Building:	Not reported
Site Desc:	Not reported
Drink:	Not reported
Eptox:	Not reported
Fish:	Not reported
Ground:	Not reported
Ground Desc:	Not reported
Hazardous Threat:	Not reported
Haz Threat Desc:	Not reported
Leachate:	Not reported
Preparer:	Not reported
Sediment:	Not reported
Soil:	Not reported
Surface:	Not reported
Status:	Not reported
Surface Soil:	Not reported
Surface:	Not reported
TCLP:	Not reported
Waste:	Not reported

NYC LAND USE:

Name:	Not reported
Address:	225 CADMAN PLAZA EAST
City,State,Zip:	BROOKLYN, NY 11201
Latitude:	40.6970013
Longitude:	-73.9894408
Type Of Ownership Code:	X
Owner Name:	FOSTER, ROGELIO E
Borough:	BK
Tax Block:	85
Tax Lot:	100
Community District:	302
Census Tract 2020:	3001300
Census Block 2020:	30013001024
Census Tract 2010:	13
Census Block 2010:	1005
School District:	13
City Council District:	33
Fire Company:	E205
Police Precinct:	84
Health Center District:	36
Health Area:	1000
Sanitation District Boro:	3
Sanitation District Number:	02
Sanitation Subsection:	1B
Zoning District 1:	R7-1: Residential Districts
Zoning District 2:	Not reported

EMMANUEL CELLARD FED. BLDG. (Continued) **S108146442**

Zoning District 3:	Not reported
Zoning District 4:	Not reported
Commercial Overlay 1:	Not reported
Commercial Overlay 2:	Not reported
Special Purpose District 1:	Not reported
Special Purpose District 2:	Not reported
Special Purpose District 3:	Not reported
Limited Height District:	Not reported
Spill Boundary Indicator:	N
Building Class:	Z1: Miscellaneous - Court House
Land Use Category:	Public Facilities & Institutions
Number Of Easements:	0
Lot Area:	96700
Total Building Floor Area:	942992
Commercial Floor Area:	942992
Residential Floor Area:	0
Office Floor Area:	890142
Retail Floor Area:	0
Garage Floor Area:	52850
Storage Floor Area:	0
Factory Floor Area:	0
Other Floor Area:	0
Total Building Floor Area Source Code:	2
Number Of Buildings:	1
Number Of Floors:	15.0000000
Residential Units:	0
Total Units:	1
Lot Frontage:	233.0000000
Lot Depth:	415.0000000
Building Frontage:	408.0000000
Building Depth:	230.0000000
Extension Code:	N
Proximity Code:	1
Irregular Lot Code:	N
Lot Type:	3
Basement Type/Grade:	2
Assessed Land Value:	8730000.00000
Assessed Total Value:	120969000.00000
Exempt Total Value:	120969000.00000
Year Built:	1961
Year Altered 1:	0
Year Altered 2:	0
Historic District Name:	Not reported
Landmark Status:	Not reported
Built Floor Area Ratio:	9.75000000000
Maximum Allowable Residential Far:	3.44000000000
Maximum Allowable Commercial Far:	0.00000000000
Maximum Allowable Community Facility Far:	4.80000000000
Boro Code:	3
Borough, Tax Block and Lot:	3000850100.00000000
Condominium Number:	Not reported
Census Tract 2:	0013
X Coordinate:	987178
Y Coordinate:	193213
Zoning Map #:	12d
Zoning Map Code:	Not reported
Sanborn Map #:	302 029

EMMANUEL CELLARD FED. BLDG. (Continued) **S108146442**

Tax Map #:	30102
E-designation Number:	Not reported
Apportionment BBL:	Not reported
Apportionment Date:	Not reported
Pluto DTM Base Map Indicator:	1
2007 Flood Insurance Rate Map Indicator:	Not reported
2015 Preliminary Flood Insurance Rate Map Indicator:	Not reported
Version Number:	25v2.1
Changed By DCP:	Not reported

561
North
1/4-1/2
0.435 mi.
2299 ft.

BROOKLYN GAS AND LIGHT **EDR MGP** **1008407881**
MARSHALL ST., ST. JOHN ST. AND LITTLE ST. **N/A**
BROOKLYN, NY 11201

Relative:
Higher

Actual:
18 ft.

EDR MGP:

No additional information available

BI562
NNW
1/4-1/2
0.436 mi.
2301 ft.

GRAVITY GRAPHICS **RCRA NonGen / NLR** **1000554938**
26 BRIDGE ST **FINDS** **NYD986974293**
BROOKLYN, NY 11201 **ECHO**
NY MANIFEST
Site 2 of 2 in cluster BI **NY NYC OER**

Relative:
Higher

Actual:
17 ft.

RCRA Listings:

Date Form Received by Agency:		20070101
Handler Name:		Gravity Graphics
Handler Address:		Bridge St
Handler City,State,Zip:		BROOKLYN, NY 11201-1114
EPA ID:		NYD986974293
Contact Name:		Not reported
Contact Address:		BRIDGE ST
Contact City,State,Zip:		BROOKLYN, NY 11201
Contact Telephone:		Not reported
Contact Fax:		Not reported
Contact Email:		Not reported
Contact Title:		Not reported
EPA Region:		02
Land Type:		Private
Federal Waste Generator Description:		Not a generator, verified
Non-Notifier:		Not reported
Biennial Report Cycle:		Not reported
Accessibility:		Not reported
Active Site Indicator:		Not reported
State District Owner:		Ny
State District:		NYSDEC R2
Mailing Address:		BRIDGE ST
Mailing City,State,Zip:		BROOKLYN, NY 11201
Owner Name:	Jef Sharp	
Owner Type:		Private
Operator Name:	Jef Sharp	
Operator Type:		Private
Short-Term Generator Activity:		No

GRAVITY GRAPHICS (Continued) **1000554938**

Importer Activity:	No
Mixed Waste Generator:	No
Transporter Activity:	No
Transfer Facility Activity:	No
Recycler Activity with Storage:	No
Small Quantity On-Site Burner Exemption:	No
Smelting Melting and Refining Furnace Exemption:	No
Underground Injection Control:	No
Off-Site Waste Receipt:	No
Universal Waste Indicator:	No
Universal Waste Destination Facility:	No
Federal Universal Waste:	No
Active Site State-Reg Handler:	---
Federal Facility Indicator:	Not reported
Hazardous Secondary Material Indicator:	N
Sub-Part K Indicator:	Not reported
2018 GPRA Permit Baseline:	Not on the Baseline
2018 GPRA Renewals Baseline:	Not on the Baseline
202 GPRA Corrective Action Baseline:	No
Subject to Corrective Action Universe:	No
Non-TSDFs Where RCRA CA has Been Imposed Universe:	No
Corrective Action Priority Ranking:	No NCAPS ranking
Environmental Control Indicator:	No
Institutional Control Indicator:	No
Human Exposure Controls Indicator:	N/A
Groundwater Controls Indicator:	N/A
Significant Non-Complier Universe:	No
Unaddressed Significant Non-Complier Universe:	No
Addressed Significant Non-Complier Universe:	No
Significant Non-Complier With a Compliance Schedule Universe:	No
Financial Assurance Required:	Not reported
Handler Date of Last Change:	20150414
Recognized Trader-Importer:	No
Recognized Trader-Exporter:	No
Importer of Spent Lead Acid Batteries:	No
Exporter of Spent Lead Acid Batteries:	No
Recycler Activity Without Storage:	No
Manifest Broker:	No
Sub-Part P Indicator:	No

Hazardous Waste Summary:

Waste Code:	D001
Waste Description:	Ignitable Waste

Handler - Owner Operator:

Owner/Operator Indicator:	Owner
Owner/Operator Name: JEF SHARP	
Legal Status:	Private
Date Became Current:	Not reported
Date Ended Current:	Not reported
Owner/Operator Address:	UNKNOWN
Owner/Operator City,State,Zip:	UNKNOWN, NY 99999
Owner/Operator Telephone:	212-555-1212
Owner/Operator Telephone Ext:	Not reported
Owner/Operator Fax:	Not reported

GRAVITY GRAPHICS (Continued) **1000554938**

Owner/Operator Email: Not reported

Owner/Operator Indicator: Owner
Owner/Operator Name: JEF SHARP
Legal Status: Private
Date Became Current: Not reported
Date Ended Current: Not reported
Owner/Operator Address: UNKNOWN
Owner/Operator City,State,Zip: UNKNOWN, NY 99999
Owner/Operator Telephone: 212-555-1212
Owner/Operator Telephone Ext: Not reported
Owner/Operator Fax: Not reported
Owner/Operator Email: Not reported

Owner/Operator Indicator: Operator
Owner/Operator Name: JEF SHARP
Legal Status: Private
Date Became Current: Not reported
Date Ended Current: Not reported
Owner/Operator Address: UNKNOWN
Owner/Operator City,State,Zip: UNKNOWN, NY 99999
Owner/Operator Telephone: 212-555-1212
Owner/Operator Telephone Ext: Not reported
Owner/Operator Fax: Not reported
Owner/Operator Email: Not reported

Historic Generators:
Receive Date: 19990708
Handler Name: GRAVITY GRAPHICS
Federal Waste Generator Description: Not a generator, verified
State District Owner: Ny
Large Quantity Handler of Universal Waste: No
Recognized Trader Importer: No
Recognized Trader Exporter: No
Spent Lead Acid Battery Importer: No
Spent Lead Acid Battery Exporter: No
Current Record: No
Non Storage Recycler Activity: Not reported
Electronic Manifest Broker: Not reported

Receive Date: 20060101
Handler Name: GRAVITY GRAPHICS
Federal Waste Generator Description: Not a generator, verified
State District Owner: Ny
Large Quantity Handler of Universal Waste: No
Recognized Trader Importer: No
Recognized Trader Exporter: No
Spent Lead Acid Battery Importer: No
Spent Lead Acid Battery Exporter: No
Current Record: No
Non Storage Recycler Activity: Not reported
Electronic Manifest Broker: Not reported

Receive Date: 20070101
Handler Name: GRAVITY GRAPHICS
Federal Waste Generator Description: Not a generator, verified
State District Owner: Ny

GRAVITY GRAPHICS (Continued) **1000554938**

Large Quantity Handler of Universal Waste: No
Recognized Trader Importer: No
Recognized Trader Exporter: No
Spent Lead Acid Battery Importer: No
Spent Lead Acid Battery Exporter: No
Current Record: Yes
Non Storage Recycler Activity: Not reported
Electronic Manifest Broker: Not reported

Receive Date: 19910920
Handler Name: GRAVITY GRAPHICS
Federal Waste Generator Description: Large Quantity Generator
State District Owner: Ny
Large Quantity Handler of Universal Waste: No
Recognized Trader Importer: No
Recognized Trader Exporter: No
Spent Lead Acid Battery Importer: No
Spent Lead Acid Battery Exporter: No
Current Record: No
Non Storage Recycler Activity: Not reported
Electronic Manifest Broker: Not reported

List of NAICS Codes and Descriptions:
NAICS Codes: No NAICS Codes Found

Has the Facility Received Notices of Violations:
Found Violation: No
Agency Which Determined Violation: Not reported
Violation Short Description: Not reported
Date Violation was Determined: Not reported
Actual Return to Compliance Date: Not reported
Return to Compliance Qualifier: Not reported
Violation Responsible Agency: Not reported
Scheduled Compliance Date: Not reported
Enforcement Identifier: Not reported
Date of Enforcement Action: Not reported
Enforcement Responsible Agency: Not reported
Enforcement Docket Number: Not reported
Enforcement Attorney: Not reported
Corrective Action Component: Not reported
Appeal Initiated Date: Not reported
Appeal Resolution Date: Not reported
Disposition Status Date: Not reported
Disposition Status: Not reported
Disposition Status Description: Not reported
Consent/Final Order Sequence Number: Not reported
Consent/Final Order Respondent Name: Not reported
Consent/Final Order Lead Agency: Not reported
Enforcement Type: Not reported
Enforcement Responsible Person: Not reported
Enforcement Responsible Sub-Organization: Not reported
SEP Sequence Number: Not reported
SEP Expenditure Amount: Not reported
SEP Scheduled Completion Date: Not reported
SEP Actual Date: Not reported
SEP Defaulted Date: Not reported

GRAVITY GRAPHICS (Continued) **1000554938**

SEP Type:	Not reported
SEP Type Description:	Not reported
Proposed Amount:	Not reported
Final Monetary Amount:	Not reported
Paid Amount:	Not reported
Final Count:	Not reported
Final Amount:	Not reported

Evaluation Action Summary:

Evaluation Date:	19980731
Evaluation Responsible Agency:	State
Found Violation:	No
Evaluation Type Description:	COMPLIANCE EVALUATION INSPECTION
Evaluation Responsible Person Identifier:	NYSAN
Evaluation Responsible Sub-Organization:	R2
Actual Return to Compliance Date:	Not reported
Scheduled Compliance Date:	Not reported
Date of Request:	Not reported
Date Response Received:	Not reported
Request Agency:	Not reported
Former Citation:	Not reported

FINDS:
Registry ID: 110004477762

Click Here for FRS Facility Detail Report:

Environmental Interest/Information System:
The Resource Conservation and Recovery Act Information System (RCRAInfo) is EPA's comprehensive information system in support of the Resource Conservation and Recovery Act (RCRA) of 1976 and the Hazardous and Solid Waste Amendments (HSWA) of 1984. It tracks many types of information about generators, transporters, treaters, storers, and disposers of hazardous waste.

Click this hyperlink while viewing on your computer to access additional FINDS: detail in the EDR Site Report.

ECHO:

Envid:	1000554938
Registry ID:	110004477762

DFR URL:

Name:	GRAVITY GRAPHICS
Address:	26 Bridge St
City,State,Zip:	BROOKLYN, NY 11201

NY MANIFEST:

EPA ID:	NYD986974293
Country:	USA
Name:	Gravity Graphics
Address:	26 BRIDGE ST
Address 2:	Not reported
City,State,Zip:	BROOKLYN, NY 11201-1114
Zip 4:	Not reported
Location Address 1:	26 BRIDGE ST

GRAVITY GRAPHICS (Continued) **1000554938**

Location Address 2: Not reported
Location City,State,Zip: BROOKLYN, NY 11201
Location Zip 4: Not reported
Facility Status: Not reported
Total Tanks: Not reported
Code: BP

Mailing:
Mailing Name: Gravity Graphics
Mailing Contact: P Shappe
Mailing Address 1: 26 BRIDGE STREET
Mailing Address 2: Not reported
Mailing City,State,Zip: BROOKLYN, NY 11201
Mailing Zip 4: Not reported
Mailing Country: USA
Mailing Phone: 7188751170

Manifest Data:
Document ID: NJA1325273
Manifest Status: Not reported
Trans1 State ID: NJDEPS869
Year: 1992
Trans2 State ID: Not reported
Generator Ship Date: 10/29/1992
Trans1 Recv Date: 10/29/1992
Trans2 Recv Date: Not reported
TSD Site Recv Date: 11/04/1992
Part A Recv Date: Not reported
Part B Recv Date: Not reported
Generator EPA ID: NYD986974293
Trans1 EPA ID: ILD051060408
Trans2 EPA ID: Not reported
TSDF ID 1: NJD002182897
TSDF ID 2: Not reported
Manifest Tracking Number: Not reported
Import Indicator: Not reported
Export Indicator: Not reported
Discr Quantity Indicator: Not reported
Discr Type Indicator: Not reported
Discr Residue Indicator: Not reported
Discr Partial Reject Indicator: Not reported
Discr Full Reject Indicator: Not reported
Manifest Ref Number: Not reported
Alt Facility RCRA ID: Not reported
Alt Facility Sign Date: Not reported
MGMT Method Type Code: Not reported
Waste Code 1: Ignitable Waste
Waste Code 2: Not reported
Waste Code 3: Not reported
Waste Code 4: Not reported
Waste Code 5: Not reported
Waste Code 6: Not reported
Quantity: 00357
Units: Pounds
Number of Containers: 001
Container Type: Metal drums, barrels, kegs
Handling Method: Treat

GRAVITY GRAPHICS (Continued) **1000554938**

Specific Gravity: 01.00

Document ID: NJA1737411
Manifest Status: Not reported
Trans1 State ID: NJDEPE086
Year: 1994
Trans2 State ID: Not reported
Generator Ship Date: 05/19/1994
Trans1 Recv Date: 05/19/1994
Trans2 Recv Date: Not reported
TSD Site Recv Date: 05/24/1994
Part A Recv Date: Not reported
Part B Recv Date: Not reported
Generator EPA ID: NYD986974293
Trans1 EPA ID: ILD984908202
Trans2 EPA ID: Not reported
TSDF ID 1: NJD002182897
TSDF ID 2: Not reported
Manifest Tracking Number: Not reported
Import Indicator: Not reported
Export Indicator: Not reported
Discr Quantity Indicator: Not reported
Discr Type Indicator: Not reported
Discr Residue Indicator: Not reported
Discr Partial Reject Indicator: Not reported
Discr Full Reject Indicator: Not reported
Manifest Ref Number: Not reported
Alt Facility RCRA ID: Not reported
Alt Facility Sign Date: Not reported
MGMT Method Type Code: Not reported
Waste Code 1: Ignitable Waste
Waste Code 2: Not reported
Waste Code 3: Not reported
Waste Code 4: Not reported
Waste Code 5: Not reported
Waste Code 6: Not reported
Quantity: 00357
Units: Pounds
Number of Containers: 001
Container Type: Metal drums, barrels, kegs
Handling Method: Recycle
Specific Gravity: 01.00

Document ID: NJA1640683
Manifest Status: Not reported
Trans1 State ID: NJDEPS869
Year: 1993
Trans2 State ID: Not reported
Generator Ship Date: 09/15/1993
Trans1 Recv Date: 09/15/1993
Trans2 Recv Date: Not reported
TSD Site Recv Date: 09/16/1993
Part A Recv Date: Not reported
Part B Recv Date: Not reported
Generator EPA ID: NYD986974293
Trans1 EPA ID: ILD984908202
Trans2 EPA ID: Not reported

GRAVITY GRAPHICS (Continued) **1000554938**

TSDF ID 1:	NJD002182897
TSDF ID 2:	Not reported
Manifest Tracking Number:	Not reported
Import Indicator:	Not reported
Export Indicator:	Not reported
Discr Quantity Indicator:	Not reported
Discr Type Indicator:	Not reported
Discr Residue Indicator:	Not reported
Discr Partial Reject Indicator:	Not reported
Discr Full Reject Indicator:	Not reported
Manifest Ref Number:	Not reported
Alt Facility RCRA ID:	Not reported
Alt Facility Sign Date:	Not reported
MGMT Method Type Code:	Not reported
Waste Code 1:	Ignitable Waste
Waste Code 2:	Not reported
Waste Code 3:	Not reported
Waste Code 4:	Not reported
Waste Code 5:	Not reported
Waste Code 6:	Not reported
Quantity:	00390
Units:	Pounds
Number of Containers:	001
Container Type:	Metal drums, barrels, kegs
Handling Method:	Burn
Specific Gravity:	01.00

Document ID:	NJA1645444
Manifest Status:	Not reported
Trans1 State ID:	NJDEPS869
Year:	1993
Trans2 State ID:	Not reported
Generator Ship Date:	04/27/1993
Trans1 Recv Date:	04/27/1993
Trans2 Recv Date:	Not reported
TSD Site Recv Date:	04/29/1993
Part A Recv Date:	Not reported
Part B Recv Date:	Not reported
Generator EPA ID:	NYD986974293
Trans1 EPA ID:	ILD051060408
Trans2 EPA ID:	Not reported
TSDF ID 1:	NJD002182897
TSDF ID 2:	Not reported
Manifest Tracking Number:	Not reported
Import Indicator:	Not reported
Export Indicator:	Not reported
Discr Quantity Indicator:	Not reported
Discr Type Indicator:	Not reported
Discr Residue Indicator:	Not reported
Discr Partial Reject Indicator:	Not reported
Discr Full Reject Indicator:	Not reported
Manifest Ref Number:	Not reported
Alt Facility RCRA ID:	Not reported
Alt Facility Sign Date:	Not reported
MGMT Method Type Code:	Not reported
Waste Code 1:	Ignitable Waste
Waste Code 2:	Not reported

GRAVITY GRAPHICS (Continued) **1000554938**

Waste Code 3:	Not reported
Waste Code 4:	Not reported
Waste Code 5:	Not reported
Waste Code 6:	Not reported
Quantity:	00417
Units:	Pounds
Number of Containers:	001
Container Type:	Metal drums, barrels, kegs
Handling Method:	Treat
Specific Gravity:	01.00
Document ID:	NJA2086135
Manifest Status:	Not reported
Trans1 State ID:	08690
Year:	1995
Trans2 State ID:	Not reported
Generator Ship Date:	06/02/1995
Trans1 Recv Date:	06/02/1995
Trans2 Recv Date:	Not reported
TSD Site Recv Date:	06/06/1995
Part A Recv Date:	Not reported
Part B Recv Date:	Not reported
Generator EPA ID:	NYD986974293
Trans1 EPA ID:	ILD984908202
Trans2 EPA ID:	Not reported
TSDF ID 1:	NJD002182897
TSDF ID 2:	Not reported
Manifest Tracking Number:	Not reported
Import Indicator:	Not reported
Export Indicator:	Not reported
Discr Quantity Indicator:	Not reported
Discr Type Indicator:	Not reported
Discr Residue Indicator:	Not reported
Discr Partial Reject Indicator:	Not reported
Discr Full Reject Indicator:	Not reported
Manifest Ref Number:	Not reported
Alt Facility RCRA ID:	Not reported
Alt Facility Sign Date:	Not reported
MGMT Method Type Code:	Not reported
Waste Code 1:	Ignitable Waste
Waste Code 2:	Not reported
Waste Code 3:	Not reported
Waste Code 4:	Not reported
Waste Code 5:	Not reported
Waste Code 6:	Not reported
Quantity:	00373
Units:	Pounds
Number of Containers:	001
Container Type:	Metal drums, barrels, kegs
Handling Method:	Burn
Specific Gravity:	01.00
Document ID:	NJA1206302
Manifest Status:	Not reported
Trans1 State ID:	NJDEPS869
Year:	1992
Trans2 State ID:	Not reported

GRAVITY GRAPHICS (Continued) **1000554938**

Generator Ship Date:	01/30/1992
Trans1 Recv Date:	01/30/1992
Trans2 Recv Date:	Not reported
TSD Site Recv Date:	02/05/1992
Part A Recv Date:	Not reported
Part B Recv Date:	Not reported
Generator EPA ID:	NYD986974293
Trans1 EPA ID:	ILD051060408
Trans2 EPA ID:	Not reported
TSDF ID 1:	NJD002182897
TSDF ID 2:	Not reported
Manifest Tracking Number:	Not reported
Import Indicator:	Not reported
Export Indicator:	Not reported
Discr Quantity Indicator:	Not reported
Discr Type Indicator:	Not reported
Discr Residue Indicator:	Not reported
Discr Partial Reject Indicator:	Not reported
Discr Full Reject Indicator:	Not reported
Manifest Ref Number:	Not reported
Alt Facility RCRA ID:	Not reported
Alt Facility Sign Date:	Not reported
MGMT Method Type Code:	Not reported
Waste Code 1:	Ignitable Waste
Waste Code 2:	Not reported
Waste Code 3:	Not reported
Waste Code 4:	Not reported
Waste Code 5:	Not reported
Waste Code 6:	Not reported
Quantity:	00357
Units:	Pounds
Number of Containers:	001
Container Type:	Metal drums, barrels, kegs
Handling Method:	Burn
Specific Gravity:	01.00

Document ID:	NJA2552193
Manifest Status:	Not reported
Trans1 State ID:	08690
Year:	1996
Trans2 State ID:	Not reported
Generator Ship Date:	08/28/1996
Trans1 Recv Date:	08/28/1996
Trans2 Recv Date:	Not reported
TSD Site Recv Date:	09/03/1996
Part A Recv Date:	Not reported
Part B Recv Date:	Not reported
Generator EPA ID:	NYD986974293
Trans1 EPA ID:	ILD984908202
Trans2 EPA ID:	Not reported
TSDF ID 1:	NJD002182897
TSDF ID 2:	Not reported
Manifest Tracking Number:	Not reported
Import Indicator:	Not reported
Export Indicator:	Not reported
Discr Quantity Indicator:	Not reported
Discr Type Indicator:	Not reported

GRAVITY GRAPHICS (Continued) **1000554938**

Discr Residue Indicator:	Not reported
Discr Partial Reject Indicator:	Not reported
Discr Full Reject Indicator:	Not reported
Manifest Ref Number:	Not reported
Alt Facility RCRA ID:	Not reported
Alt Facility Sign Date:	Not reported
MGMT Method Type Code:	Not reported
Waste Code 1:	Ignitable Waste
Waste Code 2:	Not reported
Waste Code 3:	Not reported
Waste Code 4:	Not reported
Waste Code 5:	Not reported
Waste Code 6:	Not reported
Quantity:	00373
Units:	Pounds
Number of Containers:	001
Container Type:	Metal drums, barrels, kegs
Handling Method:	Burn
Specific Gravity:	01.00

NYC OER:

Name:	26 BRIDGE STREET - DOB JOB NO. A1 - 320292517
Address:	26 BRIDGE STREET
City,State,Zip:	BROOKLYN, NY
Latitude:	40.704019
Longitude:	-73.984614
OER Project Numbers:	12TMP0051K,12EH-A051K
BBL:	3000200029
OER Program:	E/RD (No Cleanup)
Class:	Completed (C)
Phase:	Completed

URL:

Postcode:	11201
Community Board:	2
Council District:	33
Census Tract:	21
BIN:	3329407
NTA:	DUMBO-Vinegar Hill-Downtown Brooklyn-Boerum Hill

BL563 **195 PLYMOUTH STREET - GUT RENOVATION DOB JOB NOS.** **NY Spills** **S105057764**
NNW **195 PLYMOUTH STREET** **NY NYC OER** **N/A**
1/4-1/2 **BROOKLYN, NY**
0.444 mi.
2342 ft. **Site 1 of 4 in cluster BL**

Relative:
Lower

Actual:
15 ft.

SPILLS:

Name:	OPPENHEIM STUDIO
Address:	195 PLYMOUTH ST
City,State,Zip:	BROOKLYN, NY
Spill Number/Closed Date:	0102356 / 2003-02-13
Facility ID:	0102356
Facility Type:	ER
DER Facility ID:	60812
Site ID:	62784
DEC Region:	2

195 PLYMOUTH STREET - GUT RENOVATION DOB JOB NOS. 320124441 (Continued) **S105057764**

Spill Cause:	Unknown
Spill Class:	C4
SWIS:	2401
Spill Date:	2001-06-01
Investigator:	SMSANGES
Referred To:	Not reported
Reported to Dept:	2001-06-01
CID:	281
Water Affected:	Not reported
Spill Source:	Unknown
Spill Notifier:	Police Department
Cleanup Ceased:	Not reported
Cleanup Meets Std:	False
Last Inspection:	Not reported
Recommended Penalty:	False
UST Trust:	False
Remediation Phase:	0
Date Entered In Computer:	2001-06-01
Spill Record Last Update:	2010-02-12
Spiller Name:	Not reported
Spiller Company:	UNKNOWN
Spiller Address:	Not reported
Spiller Company:	001
Contact Name:	OFFICER MCCRAY
Latitude:	40.7038129
Longitude:	-73.9867012
DEC Memo:	Prior to Sept, 2004 data translation this spill Lead_DEC Field was SANGESLAND ADMINISTRATIVE CLOSURE - AUSTIN
Remarks:	POLICE DEPT REPORTS AN UNKNOWN CHEMICAL ODOR IN ABOVE AREA. NO FURHTER INFO AVAILABLE.

All Materials:

Site ID:	62784
Operable Unit ID:	839133
Operable Unit:	01
Material ID:	534471
Material Code:	0064A
Material Name:	unknown material
Case No.:	Not reported
Material FA:	Other
Quantity:	.00
Units:	G
Recovered:	.00
Oxygenate:	Not reported

NYC OER:

Name:	195 PLYMOUTH STREET - GUT RENOVATION DOB JOB NOS. 320124441 & 320219045
Address:	195 PLYMOUTH STREET
City,State,Zip:	BROOKLYN, NY
Latitude:	40.703729
Longitude:	-73.985501
OER Project Numbers:	10TMP0269K,10EH-A269K
BBL:	3000200029
OER Program:	E/RD (No Cleanup)

195 PLYMOUTH STREET - GUT RENOVATION DOB JOB NOS. 320124441 (Continued) **S105057764**

Class:	Completed (C)
Phase:	Completed
URL:	
Postcode:	11201
Community Board:	2
Council District:	33
Census Tract:	21
BIN:	3343214
NTA:	DUMBO-Vinegar Hill-Downtown Brooklyn-Boerum Hill

BM564 **SACRED HEART CHURCH** **NY LTANKS** **S105135425**
East **41 ADELPHI ST** **N/A**
1/4-1/2 **BROOKLYN, NY**
0.444 mi.
2344 ft. **Site 1 of 3 in cluster BM**

Relative: **Higher**
Actual: **30 ft.**

LTANKS:

Name:	SACRED HEART CHURCH
Address:	41 ADELPHI ST
City,State,Zip:	BROOKLYN, NY
Spill Number/Closed Date:	0105856 / 2002-02-07
Facility ID:	0105856
Site ID:	97945
Spill Date:	2001-08-31
Spill Cause:	Tank Test Failure
Spill Source:	Institutional, Educational, Gov., Other
Spill Class:	C4
Cleanup Ceased:	Not reported
SWIS:	2401
Investigator:	SMSANGES
Referred To:	Not reported
Reported to Dept:	2001-08-31
CID:	390
Water Affected:	Not reported
Spill Notifier:	Tank Tester
Last Inspection:	Not reported
Recommended Penalty:	False
Meets Standard:	False
UST Involvement:	False
Remediation Phase:	0
Date Entered In Computer:	2001-08-31
Spill Record Last Update:	2002-02-07
Spiller Name:	FATHER PEDRO
Spiller Company:	SACRED HEART CHURCH
Spiller Address:	41 ADELPHI ST
Spiller County:	001
Spiller Contact:	FATHER PEDRO
Spiller Phone:	(718) 625-5115
Spiller Extention:	Not reported
DEC Region:	2
DER Facility ID:	87190
Latitude:	40.6963628
Longitude:	-73.9724334
DEC Memo:	Prior to Sept, 2004 data translation this spill Lead_DEC Field was SANGESLAND 12/26/2001 - Tank test failure. DEC required the owner to file a new PBS form (signed by the owner) stating that the tank would be removed. Kevin O'Connor from Action Remediation (516-781-3000 ext

SACRED HEART CHURCH (Continued) **S105135425**

2421) stated that the tank would be pulled on Thursday Dec 27th, while the school is closed for Christmas vacation. Sangesland requested Action Remediation to take endpoint samples from the excavation and to take several color photos of the tank and excavation area. A proper Tank Closure report must be submitted to the DEC. 1/11/2002 - Sangesland received a Draft version of the report. Apparently only a single composite sidewall sample was taken along with a bottom endpoint sample. Sangesland called Kevin O'Connor to discuss the format and content of the Tank Closure report and requested several additional items. This Tank Closure report should include: 1) Discussion of what the tank problem was, what was done to solve/clean it, how the close out went. 2) Discuss the end point sampling - What was found, did it exceed limits (compare results to TAGM). 3) If anything exceeds limits, state how it will be remediated, or justify why this level of contamination is acceptible to be left on site. 4) Photos of the excavation. 2/1/02 - Sangesland received another package of information from Kevin O'Connor at Action Remediation. This package included the same information submitted earlier, plus photos. MISSING FROM THIS REPORT WAS: 1) THE SPILL NUMBER 2) THE NARRATIVE OF WHAT HAS BEEN DONE ON THE SITE AND WHY 3) THE CONSULTANTS REVIEW AND INTERPRETATION OF THE LAB RESULTS 2/7/2002 Protest sent a letter dated 1/30/2002 (Mailed 2/4/2002) Which included the information listed above (1/2/02 notes). Minor contamination continues to exist, but structural problems limit the ability to excavate any further. (Use of biologicals was not suggested by Protest). Spill Status - No Further Action

Remarks: TANK FAILED TEST - NO PRODUCT SPILLAGE

All TTF:

Facility ID:	0105856
Spill Number:	0105856
Spill Tank Test:	1526574
Site ID:	97945
Tank Number:	1
Tank Size:	3000
Material:	0001
EPA UST:	Not reported
UST:	Not reported
Cause:	Not reported
Source:	Not reported
Test Method:	03
Test Method 2:	Horner EZ Check I or II
Leak Rate:	.00
Gross Fail:	Not reported
Modified By:	Spills
Last Modified Date:	Not reported

All Materials:

Site ID:	97945
Operable Unit ID:	842881
Operable Unit:	01
Material ID:	530745
Material Code:	0001A
Material Name:	#2 fuel oil
Case No.:	Not reported
Material FA:	Petroleum
Quantity:	.00

SACRED HEART CHURCH (Continued) **S105135425**

Units: G
Recovered: .00
Oxygenate: Not reported

BM565 **41 ADELPHI ST./BKLYN/ SAC** **NY LTANKS** **S100144813**
East **41 ADELPHI ST.** **N/A**
1/4-1/2 **NEW YORK CITY, NY**
0.444 mi.
2344 ft. **Site 2 of 3 in cluster BM**

Relative:
Higher

Actual:
30 ft.

LTANKS:

Name:	41 ADELPHI ST./BKLYN/ SAC
Address:	41 ADELPHI ST.
City,State,Zip:	NEW YORK CITY, NY
Spill Number/Closed Date:	8705928 / 1990-02-01
Facility ID:	8705928
Site ID:	224001
Spill Date:	1987-10-14
Spill Cause:	Tank Test Failure
Spill Source:	Institutional, Educational, Gov., Other
Spill Class:	C4
Cleanup Ceased:	Not reported
SWIS:	2401
Investigator:	BATTISTA
Referred To:	Not reported
Reported to Dept:	1987-10-14
CID:	Not reported
Water Affected:	Not reported
Spill Notifier:	Tank Tester
Last Inspection:	Not reported
Recommended Penalty:	False
Meets Standard:	False
UST Involvement:	False
Remediation Phase:	0
Date Entered In Computer:	1987-10-15
Spill Record Last Update:	2002-02-07
Spiller Name:	Not reported
Spiller Company:	SACRED HEART CHURCH
Spiller Address:	41 ADELPHI ST.
Spiller County:	001
Spiller Contact:	Not reported
Spiller Phone:	Not reported
Spiller Extention:	Not reported
DEC Region:	2
DER Facility ID:	185149
Latitude:	40.6965890
Longitude:	-73.9724590
DEC Memo:	Not reported
Remarks:	3K SYSTEM FAILED HORNER-EZY TEST AT UNREADABLE RATE, WILL EXCAVATE, ISOLATE, AND RETEST. CONTACT: MSGR. MURPHY (718) 625-5115.

All TTF:

Facility ID:	8705928
Spill Number:	8705928
Spill Tank Test:	1531915
Site ID:	224001
Tank Number:	Not reported

41 ADELPHI ST./BKLYN/ SAC (Continued) **S100144813**

Tank Size:	0
Material:	0002
EPA UST:	Not reported
UST:	Not reported
Cause:	Not reported
Source:	Not reported
Test Method:	00
Test Method 2:	Unknown
Leak Rate:	.00
Gross Fail:	Not reported
Modified By:	Spills
Last Modified Date:	Not reported

All Materials:

Site ID:	224001
Operable Unit ID:	909750
Operable Unit:	01
Material ID:	464952
Material Code:	0002A
Material Name:	#4 fuel oil
Case No.:	Not reported
Material FA:	Petroleum
Quantity:	-1.00
Units:	L
Recovered:	.00
Oxygenate:	Not reported

BG566 **LENOX SMELTING** **NY HSWDS** **S108146431**
NW **U** **N/A**
1/4-1/2 **BROOKLYN, NY 11201**
0.445 mi.
2351 ft. **Site 2 of 3 in cluster BG**

Relative:
Higher

Actual:
17 ft.

HSWDS:

Facility ID:	Not reported
Region:	2
Facility Status:	Unknown
Owner Type:	U
Owner:	Unknown
Owner Address:	Unknown
Owner Phone:	Unknown
Operator Type:	Inactive
Operator:	Unknown
Operator:	Unknown
Operator Phone:	Unknown
EPA ID:	NYD98053186
Registry:	Not on NYS Registry of Inactive Haz Waste Disposal Sites
Registry Site ID:	None
RCRA Permitted:	Unknown
Site Code:	Industrial Site
Owner City State:	Not reported
Operator City State:	Not reported
Quadrange:	Unknown
Latitude:	40 42’10"N
Longitude:	73 59’15"W
Acres:	0.00

LENOX SMELTING (Continued) **S108146431**

Operator Date:	Unknown
Close Date:	Unknown
Completed:	PA
Active:	Unknown
PCB's Disposed:	No
Pesticides Disposed:	No
Metals Disposed:	No
Asbestos Disposed:	No
Volatile Organic Compounds Disposed:	No
Semi Volatile Organic Compounds Disposed:	No
Analytical Info Exists for Air:	Not reported
Analytical Info Exists for Ground:	None
Analytical Info Exists for Surface:	Not reported
Analytical Info Exists for Sediments:	Not reported
Analytical Info Exists for Surface:	Not reported
Analytical Info Exists for Substance:	Not reported
Analytical Info Exists for Waste:	Not reported
Analytical Info Exists for Leachate:	Not reported
Analytical Info Exists for EP Toxicity:	Not reported
Analytical Info Exists for TCLP:	Not reported
Threat to Environment/Public Health:	None
Surface Water Contamination:	Unknown
Surface Water Body Class:	Unknown
Groundwater Contamination:	Unknown
Groundwater Classification:	Unknown
Drinking Water Contamination:	Unknown
Drinking Water Supply is Active:	Unknown
Any Known Fish or Wildlife:	Unknown
Hazardous Exposure:	Unknown
Site Has Controlled Acess:	Unknown
Ambient Air Contamination:	Unknown
Direct Contact:	Unknown
EPA Hazardous Ranking System Score:	Unknown
Inventory:	F
Nefrap:	Not reported
Mailing:	Not reported
Tax Map No:	Not reported
Qualify:	0
Next Action:	Not reported
Agencies:	Not reported
Air:	Not reported
Building:	Not reported
Site Desc:	Not reported
Drink:	Not reported
Eptox:	Not reported
Fish:	Not reported
Ground:	Not reported
Ground Desc:	Not reported
Hazardous Threat:	Not reported
Haz Threat Desc:	Not reported
Leachate:	Not reported
Preparer:	Not reported
Sediment:	Not reported
Soil:	Not reported
Surface:	Not reported
Status:	Not reported
Surface Soil:	Not reported

LENOX SMELTING (Continued) **S108146431**

Surface: Not reported
TCLP: Not reported
Waste: Not reported

BF567 **VACANT WAREHOUSE** **NY Spills** **S110243161**
NW **51 JAY ST** **NY NYC OER** **N/A**
1/4-1/2 **BROOKLYN, NY**
0.445 mi.
2352 ft. **Site 3 of 3 in cluster BF**

Relative:
Higher

Actual:
16 ft.

SPILLS:

Name:	VACANT WAREHOUSE
Address:	51 JAY ST
City,State,Zip:	BROOKLYN, NY
Spill Number/Closed Date:	0913068 / 2015-01-22
Facility ID:	0913068
Facility Type:	ER
DER Facility ID:	374863
Site ID:	425987
DEC Region:	2
Spill Cause:	Unknown
Spill Class:	D4
SWIS:	2401
Spill Date:	2010-03-15
Investigator:	RMPIPER
Referred To:	Not reported
Reported to Dept:	2010-03-15
CID:	Not reported
Water Affected:	Not reported
Spill Source:	Commercial/Industrial
Spill Notifier:	Other
Cleanup Ceased:	Not reported
Cleanup Meets Std:	False
Last Inspection:	Not reported
Recommended Penalty:	False
UST Trust:	False
Remediation Phase:	0
Date Entered In Computer:	2010-03-15
Spill Record Last Update:	2015-01-22
Spiller Name:	PETER FULLMAN
Spiller Company:	WAREHOUSE
Spiller Address:	Not reported
Spiller Company:	999
Contact Name:	YASHODHARA SAHA
Latitude:	40.7032046
Longitude:	-73.9865519
DEC Memo:	03/15/10 Spoke with Peter Forman, manager of the property.His contact number is (516)717-0000 CSL was sent out to Forman Jay LLC 130 Shore Rd, Suite 124 Port Washington, NY 11050 Attn: Peter Forman (sr) 9/22/2011- DEC Piper spoke wiht Peter. He will pass info t o Hydrotech and they will update. The Site is defined as 51 Jay Street (Block: 31 Lot: 1) and is located on the eastern side of Jay Street, between Plymouth Street to the north and Water Street to the south, in the Borough of Brooklyn, New York. The property is approximately 27,250 square feet in area and is currently

VACANT WAREHOUSE (Continued) **S110243161**

developed with a 3-story warehouse building with a 2-story annex and a cellar in the eastern portion of the Site. The entire building is approximately 81,805 square feet in area. The ground covering at the Site largely consists of concrete surfaces. The Site was historically utilized for manufacturing operations. The first floor of the warehouse is currently utilized for wood working and window fabrication. The remaining floors of the building, including the cellar are currently unoccupied. A Phase I Environmental Site Assessment (ESA) was performed by Hydro Tech in October 2009. The purpose of the Phase I was for environmental due diligence and financing purposes.
Subsequently, a phase II was performed in December 2009. The depth to water ranges from 4.37 feet in MW-7, located in the cellar to 14.72 feet in MW-4, located in the eastern portion of the first floor. No free product was detected in any of the wells. the total VOC concentrations in the shallow soil samples range from 29 ?g/kg in SP-3 to 255 ?g/kg in SP-5. the total VOC concentration in the deep soil samples is 10 ?g/kg in SP-5. the total SVOC concentrations in the shallow soil samples range from 290 ?g/kg in SP-5 to 17,910 ?g/kg in SP-1. Benzo (a) Anthracene (1,600 ?g/kg), Chrysene (1,400 ?g/kg), Benzo (b) Fluoranthene (1,200 ?g/kg) and Benzo (a) Pyrene (1,100 ?g/kg), were detected in the shallow soil sample from SP-1 at concentrations exceeding their respective RRUSCO. No other SVOCs are present in the shallow sample from SP-1 at concentrations exceeding their respective RRUSCO. Copper was detected in the shallow soil sample from SP-3 at a concentration of 275 mg/kg and Barium was detected in the shallow soil sample from SP-8, at a concentration of 4,372 mg/kg. Both concentrations exceed their respective RRUSCO. Manganese was detected at a concentration of 3,546 mg/kg and Zinc was detected at a concentration of 4,716 mg/kg in the deep soil sample from SP-4, both at concentrations exceeding their respective RRUSCO. no SVOCs, Pesticides and no PCBs were detected at concentrations exceeding their respective MDLs in any of the deep soil samples obtained. One (1) VOC was detected in MW-5 at a concentration exceeding its GQS. The VOC detected consists of 1,1-Dichloroethane (6 ?g/L), which exceed its GQS of 5 ?g/L. No other VOCs were detected in MW-5 at concentrations exceeding their respective laboratory MDLs. One (1) SVOC was detected in MW-4 through MW-7 at a concentration exceeding its respective GQS. The SVOC detected consists of Pentachlorophenol, which was detected at a concentration of 49 ?g/L in MW-4, 2,300 ?g/L in MW-5, 270 ?g/L in MW-6 and 10 ?g/L in MW-7. No other SVOCs were detected in the groundwater at concentrations

VACANT WAREHOUSE (Continued) **S110243161**

exceeding their respective MDLs. No
Pesticides or PCBs were detected in the groundwater at concentrations exceeding their respective
MDL. In November 2013, Soil Vapor and Indoor Air Study was conducted. Several VOCs were detected in
bot h soil vapor and indoor air. The most notable constituents are Trichlroethene at 1069 and 1193
ug/m^3 and Tetrachloroethene at 875 and 970 ug/m^3. According to the Soil vapor / indoor air
matrix, mitigation is warranted. In May 2014, the monitoring well network was re-sampled.
Tetrachloroethylene was detected in MW-6 at a concentration less than its GQS. Trichloroethylene
was detected in MW-3 and MW-6 at concentrations less than its GQS. No other VOCs were detected in
MW-1 through MW-6 at concentrations exceeding their respective MDLs. no SVOCs were detected in MW-1
through MW-6 at concentrations exceeding their respective GQSs. The SVOCs Anthracene,
Bis(2-ethylhexyl)phthalate, Fluorene, and Pyrene were detected in MW-4 at concentrations below
their respective GQSs. Pyrene was detected in MW-5 and Bis(2-ethylhexyl)phthalate was detected in
MW-6 at concentrations below their respective GQSs. No other SVOCs were detected in any groundwater
samples. 1/22/15- DEC Piper reviewed file for closure. Based on conversations with NYC OER, Albany
and the work completed to date regarding the petroleum related issues, this spill is closed.
Chlorinated VOCs will be handled under NYC OER program. This spill is closed. See Dec Docs if
warranted.

Remarks: SOIL SAMPLES SHOW POSITIVE FOR CONTAMINATION. CLEAN UP PENDING

All Materials:

Site ID:	425987
Operable Unit ID:	1181691
Operable Unit:	01
Material ID:	2175820
Material Code:	0066A
Material Name:	unknown petroleum
Case No.:	Not reported
Material FA:	Petroleum
Quantity:	Not reported
Units:	Not reported
Recovered:	Not reported
Oxygenate:	Not reported

NYC OER:

Name:	51 JAY STREET - CONVERSION DOB JOB NO. 320118788
Address:	51 JAY STREET
City,State,Zip:	BROOKLYN, NY
Latitude:	40.703265
Longitude:	-73.986627
OER Project Numbers:	10TMP0123K,10EH-A123K
BBL:	3.0003100013000298E+19

VACANT WAREHOUSE (Continued) **S110243161**

OER Program: E/RD (Review)
Class: Completed (C)
Phase: Site Management

URL:
Postcode: 11201
Community Board: 2
Council District: 33
Census Tract: 21
BIN: 3000036
NTA: DUMBO-Vinegar Hill-Downtown Brooklyn-Boerum Hill

BH568 **384 BRIDGE STREET, LLC.** **NY Spills** **1000188813**
SSW **384 388 BRIDGE STREET** **RCRA NonGen / NLR** **NYD981079932**
1/4-1/2 **BROOKLYN, NY 11201** **ICIS**
0.448 mi. **US AIRS**
2367 ft. **Site 3 of 4 in cluster BH** **FINDS**
E MANIFEST
Relative: **NY DRYCLEANERS**
Higher **RI MANIFEST**
Actual: **NY MANIFEST**
45 ft. **NY NYC OER**

SPILLS:
Name: DRUM RUN
Address: 384 BRIDGE ST
City,State,Zip: BROOKLYN, NY
Spill Number/Closed Date: 1000628 / 2010-05-05
Facility ID: 1000628
Facility Type: ER
DER Facility ID: 380778
Site ID: 431801
DEC Region: 2
Spill Cause: Abandoned Drums
Spill Class: D5
SWIS: 2401
Spill Date: 2010-04-15
Investigator: HRAHMED
Referred To: Not reported
Reported to Dept: 2010-04-15
CID: Not reported
Water Affected: Not reported
Spill Source: Commercial/Industrial
Spill Notifier: Police Department
Cleanup Ceased: Not reported
Cleanup Meets Std: False
Last Inspection: Not reported
Recommended Penalty: False
UST Trust: False
Remediation Phase: 0
Date Entered In Computer: 2010-04-15
Spill Record Last Update: 2010-05-05
Spiller Name: Not reported
Spiller Company: UNKNOWN
Spiller Address: Not reported
Spiller Company: 999
Contact Name: OFFICER DEJUSES
Latitude: 40.6917820

384 BRIDGE STREET, LLC. (Continued) **1000188813**

Longitude:	-73.9853910
DEC Memo:	Sangesland spoke to NYPD Officer DeJuses who said the drum was overpacked and sitting on the sidewalk. Unknown source. 05/05/10-HRAHMED-No drum was found during DRUM RUN on 4/23/10. DEP and Sanitation was notified. This case is closed.
Remarks:	contained in drum on sidewalk.

All Materials:

Site ID:	431801
Operable Unit ID:	1183270
Operable Unit:	01
Material ID:	2177478
Material Code:	0022
Material Name:	waste oil/used oil
Case No.:	Not reported
Material FA:	Petroleum
Quantity:	55.00
Units:	G
Recovered:	Not reported
Oxygenate:	Not reported

Name:	FORMER REPAIR GARAGE
Address:	384 BRIDGE STREET
City,State,Zip:	BROOKLYN, NY
Spill Number/Closed Date:	0801499 / 2009-08-18
Facility ID:	0801499
Facility Type:	ER
DER Facility ID:	346851
Site ID:	397436
DEC Region:	2
Spill Cause:	Other
Spill Class:	C4
SWIS:	2401
Spill Date:	2008-05-06
Investigator:	jkkann
Referred To:	SITE IN BROWNFIELD PROGRAM. SITE NO. C224134
Reported to Dept:	2008-05-07
CID:	404
Water Affected:	Not reported
Spill Source:	Institutional, Educational, Gov., Other
Spill Notifier:	Other
Cleanup Ceased:	Not reported
Cleanup Meets Std:	False
Last Inspection:	Not reported
Recommended Penalty:	False
UST Trust:	Not reported
Remediation Phase:	0
Date Entered In Computer:	2008-05-07
Spill Record Last Update:	2009-08-18
Spiller Name:	JIM FARLEY
Spiller Company:	STAHL REALSTATE CO INC
Spiller Address:	277 PARK AVE
Spiller Company:	001
Contact Name:	ERIC TELEMAQUE
Latitude:	40.6917820
Longitude:	-73.9853910

384 BRIDGE STREET, LLC. (Continued) **1000188813**

DEC Memo: Sangesland spoke to Eric Telemaque at Emteque. Area is being excavated for new construciton. They found tanks and pulled them. They are in the process of removing the contaminated soil from the area. They will take end point samples of the bottom and sidewall. They will forward a report to DEC when the work is completed. 08/06/08-Hiralkumar Patel. left message for Eric at Emteque. received message from Rene from Emteque. they finished remediation and are preparing closure report and will submit report by end of 08/15/08. visited site. on-going excavation at the site. no petorleum odors. high school next to the site at 374-382 Bridge Street. received call from Eric. asked him to submit tank closure report. he will submit report by 08/15/08. asked him to contact owner to hold any foundation work until the department reviews the tank closure report. 08/18/08-Hiralkumar Patel. spoke with Eric. he will submit report tomorrow. 08/19/08-Hiralkumar Patel. received draft copy (not signed by authorized person) of spill closure report. abstract: - site address: 384-394 Bridge Street, Block #: 152, Lots #: 37 & 118 - e designated site: DEP #: 07DEPTECH258K <---------- - will develope residential tower <---------- - during excavation found seven tanks (six USTs and one AST) from the site - tanks were belived to have stored gasoline and waste oil - took endpoint samples after tanks removed, samples taken at depth of 12 ft bg and found clean Eric Telemaque EMTEQUE Corporation Ph. (212) 631-9000 Ext 100 (646) 529-6526 (C) Fax (212) 631-8066 email: eric@emteque.com 08/20/08-Hiralkumar Patel. spoke with Eric. asked him to submit all previous reports (Phase I, Phase II, Construction Health & Safety Plan and RAP). Eric mentioned that they found another area of contamination. visited site. met Jake Hawkes (cell: 917-769-2618) from Emteque at the site. they found two more areas with contamination. will collect endpoint samples. Jake mentioned that there was a drycleaner at the site. 08/21/08-Hiralkumar Patel. received emails from Eric with few documents, but all confusing. sent email to Eric to submit complete reports. also asked to submit property owner's information. Jim Farley 384 Bridge Street Associates, LLC **property owner** c/o Stahl Real Estate Co. 277 Park Avenue, 47th floor New York, NY 10017 Ph. (212) 826-7060 Fax (212) 223-4609 email: jfarley@stahlre.com 08/28/08-Hiralkumar Patel. received Phase I, Phase II reports and copy of DEP correspondence from Eric. subject site includes properties along Bridge Street (384-394 Bridge Street) and also along Lawrence Street (141-145 Lawrence street) abstract of Phase I report: - in the early 1900s the site was primarily residential and retail - in 1938 the site is listed as taxi garage

384 BRIDGE STREET, LLC. (Continued) **1000188813**

<---------- - from 1950 to the
present site has been used as retail, DRY CLEANING and training
facility <---------- according to
Phase I, previous owner Victoria Aviles, who has knowledge of the
facility since 1985, indicated
that she has no knowledge of gasoline tanks in the ground. (means
nobody has information about
dispenser island or remote fill port). discussed with DEC Jacob
regarding tank registration. he
mentioned as there was no gasoline tank use since 1985, no
registration required. <------ abstarct
of Phase II: - advanced ten borings to a maximum depth of 10 ft bg -
site elevation is approx. 37
ft above mean sea level - topography in surrounding area is gently
sloping to the west towards East
river <--------- - one soil sample collected at 2 ft bg and second
composite sample from 0-10 ft bg
from each borings <---- - found high Naphthalene in samples from 384
Bridge Street site - high SVOC
contamiantion found in all samples from parcels along Bridge street
(384-388-390 Bride street) -
found PCE (Tetrachloroethene) in all samples from site along Bridge
street (dry cleaner was located
at 384 Bridge Street and highest PCE found 480 ppb in soil sample from
384 Bridge Street parcel)
<---------- - mercury contamination found in almost all samples
<-------- according to DEP
correspondence dated 04/16/07, after reviewing RAP and construction
health and safety plan, DEP
rejected it and asked for following additional work: - endpoint
samples at the end of excavation -
an active SSDS and vapor barrier according to letter from DEP, dated
03/18/08, they approved to
excavate and for foundation work based on submitted revised RAP/CHASP,
but no approval for building
construction has issued yet. spoke with Eric. he mentioned that owner
is planning to excavate to
depth of approx. 30 ft bg. Eric doesn't know depth of groundwater, but
owner has done geotechnical
investigation and they have groundwater depth detail in it. asked Eric
to submit RAP and
geotechnical investigation report. also asked Eric to contact site
owner to hold any construction
activities until further soil and groundwater investigation is done
(which is required as found PCE
in soil at 10 ft depth and site had dry cleaner since 1950s). spoke
with Mr. Schreiber at DEP
regarding project manager. he will call back with project manager's
information. received call from
Mr. Winter from DEP, who is project manager for the subject site.
Maurice Winter **project manager
at DEP** NYC DEP Ph. (718) 595-4514 email: mwinter@dep.nyc.gov DEP
tracking #: 07DEPTECH258K
<---------- 08/29/08-Hiralkumar Patel. received geotechnical report
from Huy Pham from Cauldwell
Wingate. abstract: - proposed building will be 54 stories hith with
two levels of basement

384 BRIDGE STREET, LLC. (Continued) **1000188813**

extending about 26 ft below sidewalk grade <---------- - subway lines runs under Fulton Street and
Willoughby street, less than 200 ft from site - eight borings were installed: two on sidewalk and
six inside building at different location - sidewalk borings were installed to depth of 102 ft and
borings inside previous building were installed to depth of 60 ft bg - piezometers were installed
at borings B-1P and B-8P installed on sidewalk - groundwater found at depth of 43 ft bg Huy Pham
geotech consultant Cauldwell Wingate Co. LLC Bridge Street Construction Field Office 131
Lawrence St Brooklyn, NY 11201 Ph. (718) 852-7909 (Ext. 104) (917) 841-8827 (C) Fax (718) 858-0315
email: hpham@cwingate.com received RAP (previously approved by DEP) from Eric. abstract: - endpoint
samples shall be restricted to 384, 388 Bridge street location <------- - in the event that
elevated levels of VOCs continue to exist and can't be removed, a SSDS will be installed <--------
- vapor barrier will be installed - if dewatering occurs, will collect groundwater samples for
required permits RAP not acceptable for following reasons: - proposing to collect endpoint samples
in area of 384 & 388 Bridge street only and not throughout the site - proposing to install SSDS if
only any contamiantion left, but the department requires SSDS installed as site had gas tanks and
dry cleaner 09/03/08-Hiralkumar Patel. spoke with Eric. Eric asked about number of monitoring wells
at the site. asked Eric to collect endpoint soil samples throughout the site (regardless of
previous sampling results) to characterize soil beneath new foundation and based on endpoint sample
analyticals, monitoring well locations will be decided. also asked to install SSDS and vapor
barrier, throughout site, regardless of endpoint sample analyticals. discussed with DEC Jane. Jane
mentioned that regardless of endpoint soil sample results, the department requires sampling of
groundwater and also soil-vapor delineation in area close to school site at 374 Bridge street.
09/04/08-Hiralkumar Patel. discussed with DEC Austin regarding sampling requirements. Austin
mentioned that the Department only requires endponit soil samples, groundwater samples from three
wells at previous dry cleaner site with site specific groundwater flow direction and installation
of SSDS. Austin mentioned that soil vapor samples only be required if finds contamination in soil
or groundwater and at that point case will be transferred to remediation section C . sent letter to
Mr. Farley requiring endpoint soil samples throughout the site, groundwater samples via three
wells/piezometers and site specific groundwater flow direction. also asked to install vapor barrier
and SSDS after review and approval of investigation report. letter

384 BRIDGE STREET, LLC. (Continued) **1000188813**

emailed to Mr. Farley, Eric and
Mr. Winter (at DEP). 09/09/08-Hiralkumar Patel. received email from Eric with endpoint sample
analyticals. Eric mentioned that wells has been installed and will be sampled this week. Eric asked
to proceed with installation of mud slab. asked Eric to wait until gets groundwater sample
analyticals. (analyticals stored on e-docs). 09/10/08-Hiralkumar Patel. received call from Ivy from
PW Grosser. Ivy mentioned that they installed wells at the site. now as they are waiting for a week
prior to sampling these wells, property owner wants to install Rat Slab which comprises of
concrete, stone and other material and which will be maximum of 2 to 3 inches thick. owner wants to
install such slab to save time. explained to Ivy that if any contamination found in groundwater,
then the department requires complete groundwater delineation with more wells on-site as well as
off-site. and installation of on-site wells will requires holes in newly installed slab. Ivy
mentioned that owner is ready to take such chance. asked Ivy to call owner to call me to discuss
regarding such work. 09/11/08-Hiralkumar Patel. received email from Eric. he asked whether SSDS
required even no contamination found in groundwater. Eric mentioned that new structure will be
structural slab on grade and not a spread footing system and any disturbance to existing soils and
the installation of an SSDS system has potential structural implications, since a significant load
will be sitting on the piping system. also received site map with endpoint sampling locations and
well locations. spoke with Eric and Mr. Farley regarding rat slab and SSDS installation. mentioned
to them that the department requires installation of SSDS based on site history (dry cleaner and
repair shop). told them that if any contamination found in grondwater then SSDS is must. regarding
rat slab, Mr. Farley agreed to drill through new slab if finds contamination in groundwater samples
lateron. 09/22/08-Hiralkumar Patel. received call from Eric. they found perc in groundwater. they
also performed vapor intrusion study. they have SSDS design ready. asked Eric to hold all
construction activities and to submit investigation report with system design. left message for Mr.
Farley to hold construction activities until get approval from the department. received email from
Eric with SSDS drawings. drawings were not signed off by lincensed engineer. sent email to Eric
requiring drawings signed by licensed engineer. 09/23/08-Hiralkumar Patel. received SSDS design
from Eric in mail (not signed by licensed engineer).
09/24/08-Hiralkumar Patel. received
groundwater sample analyticals (only) from Eric. found high PERC contamination in all three

384 BRIDGE STREET, LLC. (Continued) **1000188813**

groundwater samples. ----------Tetrachloroethene
MW-1----------386 MW-2----------565
MW-3----------1,070 09/25/08-Hiralkumar Patel. visited site
yesterday evening. tried to contact
school supervisor, but left for the day. doorman asked to contact Ms.
Gallagagr. Sister Joan
Gallagagr Principal St. Joseph High School 80-86 Willoughby St /
374-382 Bridge St Ph. (718)
624-3618 email: jgallagher@sjhsbridge.org left message for Ms.
Gallagagr. after discussing with DEC
Austin and DEC Amar, sent permit revoke request letter to NYC DOB, NYC
DOH, NYC DEP and NYC Dept.
of City Planning. letter emailed to Mike Hughes at NYS DOH, Mr. Nieves
at NYC DOH
(RNIEVES1@health.nyc.gov), Mr. Winter at NYC DEP, DEC Krimgold, Mr.
Farley and Eric. received email
from Mike Hughes from NYS DOH. he mentioned that as site has only PERC
contamination and doesn't
have petroleum contamination, site will be monitored by Bureau of
Environmental Exposure
Investigation (BEEI). he asked to send correnspondence to Joe Crua,
Section Chief. Joseph P. Crua
Chief, Metro Section Bureau of Environmental Exposure Investigation
New York State Department of
Health Ph. (518) 402-7880 email: jpc04@health.state.ny.us after
discussing the DEC Austin, sent
chlorinated solvent notification letter to Mr. Farley and informed him
that remediation section
will provide further direction in this matter. letter emailed to Mr.
Farley, Eric, DEC Jacob, Mr.
Winter at DEP and Mr. Crua at DOH (BEEI section). received email from
Mr. Crua from BEEI, NYS DOH.
he has assigned case to Bridget Callaghan in his office. received
email from Ms. Callaghan from NYS
DOH requesting submission of all available documents. Bridget K.
Callaghan Public Health Specialist
II NYS DOH PH. (518) 402-7850 email: bkc01@health.state.ny.us
09/26/08-Hiralkumar Patel. received
message from Sister Joan from St. Joseph High school. spoke with
Sister Joan at high school. she
mentioned that they have cafeterial and utility rooms (maintenance
office, boiler room etc) in
basement. 09/29/08-Hiralkumar Patel. sent CD, with all available
documents, to Ms. Callaghan to NYS
DOH (DHL tracking #: 77482194543). received message from Mr. Russo,
owner's attroney. left message
for Mr. Russo. Steven Russo **owner's attorney** Sive, Paget & Riesel,
P.C. 460 Park Avenue New
York, New York 10022 Ph. (646) 378-7273 -- direct (212) 421-2150 --
main Fax (212) 421-1891 email:
srusso@sprlaw.com 09/30/08-Hiralkumar Patel. received email from Mr.
Russo with copy of letter to
NYC DOB. he mentioned that owner has voluntarily ceased all
construction activities. discussed with
DEC Amar, Vought, Joe O'Connell and Jannifer Kann. after reviewing
available documents and
information, Amar asked Ms. Kann for conference call with DEC Bob

384 BRIDGE STREET, LLC. (Continued) **1000188813**

Cozzy. sent documents, which are
not on e-docs (because waiting for complete report), to DEC Kann.
10/03/08-Hiralkumar Patel. spoke
with Eric at Emteque. they are no longer working at the site. owner
has hired Fleming Lee Shue.
Eric mentioned that he has gave soil-gas data, groundwater analyticals
and draft report to Fleming
Lee Shue for review. left message for Mr. Ahmed at Fleming lee shue.
Mohamed Ahmed Fleming Lee Shue
Ph. (212) 675-3225 (O) (917) 612-6018 (C) Fax (212) 675-3224 email:
mohamed@flemingleeshue.com
spoke with Mr. Ahmed regarding groundwater and soil-gas investigation
report. Mr. Ahmed mentioned
that he only has lab data and nothing else. he mentioned that Eric
supposed to send complete
report. asked Mr. Ahmed to submit soil-gas data received soil-gas
analyticals. he mentioned that
methodology for soil-gal sampling and QA/QC is not available to him.
found chlorinated compounds in
soil-gas results. 10/03/08-Hiralkumar Patel. case transferred to DEC
Jennifer Kann. 10/06/08-
J.Kann - Discussed the site with B. Cozzy, and agreed it qualifies for
a non-petroleum stip. Spoke
with Mohamed Ahmed of FlemingLeeShue on 10/6, who requested a meeting
to discuss requirements for
the site. Agreed to meet on Thursday october 9 at 10AM. Mohamed said
an investigative work plan
will be submitted to the Department on october 7. 10/7/08 - J.kann -
Consultant (Mohamed Ahmed of
FLS 212.675.3225) requested the meeting be moved to the 14. Due to
scheduling conflicts, it could
not be rescheduled until October 16. A work plan should be submitted
by October 10. Mohamed
discussed doing grid sampling on site around the location of the
former dry cleaner, as well as
installing off-site wells. He was informed that the plan should also
include soil gas sampling in
the sidewalk adjacent to the private high school. 10/16/08: - J.Kann -
J. Krimgold and J.Kann met
with the consultant (M. Ahmed and A. Fleming) to discuss the work plan
which was submitted on
October 10. Informed them of changes the Department wants- a sampling
grid which covers the entire
lot of the former dry cleaning facility, as well as an off-site well
in front of the active dry
cleaners. They were informed that they should enter a stipulation
agreement, and were told that
John Urda would be the DEC legal contact. FLS will revise the work
plan and resubmit it. 10/24/08:
J.Kann - revised work plan submitted on October 23. Work Plan approved
via email provided two
comments were addressed - an additional soil vapor sample collected
and one shallow boring extended
to groundwater. CAP provided to J. Urda. 10/27/08 - J.Kann - spoke
with Mohamed of FLS. He agreed
to address the two comments (the deeper soil gas may need to be
performed inside the property line

384 BRIDGE STREET, LLC. (Continued) **1000188813**

where the soils have been excavated). Also spoke with John Urda, who said he will contact Steve
Russo and forward a non-petroleum stip to him. 10/30/08: J.Kann - visited site. Field work
commenced. 11/14/08: J.Kann - J.Urda sent stip to RPs attorney on 11/10. Attorney verbally said
they will enter into stipulation agreement. 12/24/08 - J.Kann Stipulation agreement executed
(edocs). RP sent preliminary results of soil gas and groundwater findings and requested a meeting.
12/31/08- J.Kann - Meeting scheduled for January 6, 2009 at 10AM. Letter received from NYCDOB
stating they have no authority to enforce such state and federal requirements . This letter was a
response to the DEC's September 25, 2008 letter requesting building permits be revoked. (edocs)
1/2/2009 - J.Kann - letter sent to NYCDOB, NYCDEP, City Planning and NYCDOH rescinding DEC's
request to have permits revoked, because the RP has entered into a stipulation agreement. (edocs)
1/6/09 - J.Kann - meeting held with the RP, James Farley, his consultants, Arnold Fleming and
Mohamed Ahmed of FLS, and Michael Bogin of Sive Paget and Reisel. DEC present, J Krimgold, J Urda
and J.Kann. Teleconferenced NYSDOH Bridget Calaghan and DEC's Jim Harrington. RP's consultant to
submit a brief work plan by Monday January 12. Indoor air and subslab sampling to be proposed in
the adjacent HS. Additional gw levels will also need to be taken to confirm gw flow direction.
1/13/09 - J.Kann - received Indoor Air Quality Work Plan on January 12. 5 sub-slab and concurrent
indoor air samples will be collected on janaury 19. One outdoor air will also be collected. DOH
(Bridget Calaghan) reviewed the work plan and had no comments. Approval letter was sent to
consultant today. 1/29/09 - J.Kann - preliminary results of IAQ received on 1/27 indicated elevated
levels of PCE in indoor air and sub-slab. A conference call was held today with the consultant and
DOH to determine how to proceed. It was decided that the principal must be informed immediately.
The RP said that he will try and contact her to arrange a conference call. 1/30/09 - J.kann -
Contacted RP's consultant, mohamed ahmed of FLS and asked if call with Principal was scheduled.
Mohammed said that they tried to contact her on 1/29, but were not able to reach her. They will try
again today. I will follow up at the end of the day. 2/2/09 - J.Kann - Conference call with St
Joseph's Principal, Sr. Joan Gallagher,DOH (B. Calaghan and Joe Crua), DEC (T. Morenzi, J.
Krimgold, J. Urda and J.Kann), FLS (Art Fleming, M. Ahmed), SPR (M. Bogan) and Stahl (J. Farley)
occured at 11 AM this morning. Sr. Joan was informed of the levels found in the school. Highest
indoor air concentration of PCE was 355 ug/m3. DOH guidance uses 100

384 BRIDGE STREET, LLC. (Continued) **1000188813**

ug/m3 to mitigate and 1000
ug/m3 requiring immediate response. DOH explained this to sister joan. Sister Joan was explained
the steps that were to follow and that included sealing of any cracks in the basement floor or
walls, sealing the door to the boiler room and possible replacement of the fan in the boiler room,
and the installation and operation of two temporary scrubber units. These are temporary actions,
and long term measure will be looked into. DOH said that Sister Joan will need to notify the
students and their parents and that DOH would help her with the preparation of that letter and they
would supply a Fact Sheet on vapor intrusion. Initial work (sealing, scrubbers) will start week of
February 6. 2/9/09 - J.Kann - Visited site on 2/6. Air scrubbers were to be delivered by COB
Friday. FLS was intending on running them over the weekend (will need to verify today if they were
received on time to be started). FLS will finalize a report including the investigative work
performed on the Bridge Street site and the IAQ work performed at St. Joseph's and will submit it
by mid-February. Cracks were sealed in the basement of St. Joseph's and the boiler room door was
better sealed. A walk through was performed on 2/6 and additional cracks were noticed and will be
sealed. In addition, some sheetrock work will be done in one basement storage room (no ceiling
tiles between this area and 1st floor auditorium). Indoor air will be performed again after the
scrubber is run for approximately a week. 2/10/09 - J.Kann - Spoke with FLS - scrubbers were only
received on 2/9. They were installed in the basement of St. Joseph's on 2/9 and are currently
running. FLS will be submitting a report by February 13 which includes the work performed at 384
Bridge in fall of 2008 and the sampling performed at St. Joseph's in January 2009. Bridget Calaghan
of DOH has been in contact with Sr. Joan, principal, and has provided her with sample letter and
fact sheets to use for parent/student notification. DOH spoke with the principal on 2/6 at which
time the principal did not commit to a date for notification. Air sampling will be performed the
week of February 16 to confirm effectiveness of scrubbers. 02/25/09 - J. Kann - The principal, Sr.
Joan, mailed notifications to the student s parents on February 13. The letter, prepared by the
principal, did not list DOH or DEC as contacts, and therefore no inquiries have been made to us. A
second round of indoor air sampling was performed in the basement and first floor of the school on
February 19. The sampling results are expected the first week of March. The St. Joseph's Indoor Air
Sampling Report was submitted to DEC and DOH on February 13. Groundwater flow direction at the

384 BRIDGE STREET, LLC. (Continued) **1000188813**

Bridge Street site has not been established. FLS is collected another round of groundwater measurements on 2/26. The investigative report for Bridge Street will be submitted after these measurements are completed and encorporated into the report. 03/05/09- J.Kann - receive results of second round of indoor air sampling. No significant change noted in the basement air levels. First floor levels are fine with the exception of a sample collected near the elevators. FLS, the consultant, will be collecting a sample in the pit on Saturday March 7 to determine if the elevator pit is a source. 03/10/09 - J.Kann - DOH reviewed data and requested a meeting with FLS. I spoke to FLS and provided the following information to DOH via email: 1. The installation of the air scrubbers consisted of just plugging them in . He can not say for sure why they aren't working because FLS's initial calculations said the concentrations would be reduced within 24 hours. The scrubbers were running 10 days before the follow up sampling was performed. 2. FLS is working with a Mechanical Engineer to attempt to fix the existing HVAC system at the school so that fresh air can be directed into the basement. By the end of this week they hope to have a report indicating what repairs/modifications will need to be done. 3. Results from the sample collected in the elevator pit is expected by the end of the week. If this is confirmed as a source, FLS will provide a coating around the elevator pit. 03/12/09: J.Kann - DOH requested a teleconference. Arranged teleconference for 2:30 Friday March 13. FLS said the attorney and RP would be on the call. DEC Legal, Urda, was notified. 03/13/09: J.kann - Teleconference participants included DOH, FLS, DEC, RP and his councel) Teleconference basically discussed the items sent to DOH in the march 10 email. DOH requested any draft information provided by the Mechanical Engineer be sent to them. This will likely be early next week. FLS has a structural engineer exploring the options for a final solution, a SSDS system. This process is taking longer than expected because no original drawings for the building exist. Results of the sample collected in the elevator pit are expected early next week. A vapor barrier will be installed in the elevator pit if the results confirm it as a source. 03/19/09: J.Kann - REceived an email from Mohammed of FLS summarizing their proposal of planned actions for the school. Information from the email is below: 1. Immediate action (within two weeks) a. The existing air scrubbers will continue operating b. Vent existing indoor air and replace with fresh air. A total of twelve air exchanges @ 2,000 CFM are planned. c. Re-activate existing basement outside air heating and ventilation unit to replace air being

384 BRIDGE STREET, LLC. (Continued) **1000188813**

exhausted by basement
kitchen hood system. d. Refurbish existing H-V unit including a new fan belt, lubricate bearings if
applicable, new air filters, vacuum inside of unit, and resume unit s operation. e. Install remote
kitchen hood fan starter buttons in kitchen area. 2. Long Term Action (operational within 4 months)
a. Design dehumidification system which will manage basement humidity levels and avert possibility
of mold propagation. b. Upgrade existing H-V unit motor drive to variable speed, and set for two
levels of operation, one without kitchen hood exhaust operational, and the second with kitchen
exhaust in operation. Interconnect kitchen exhaust fan starter with H-V drive unit for coordinated
operation. c. Design and installation of sub-slab venting system. 3/20/09: J.Kann -An email was
sent to the consultant indicating the following: DEC and DOH have no objections to your approach to
minimize indoor air concentrations in the basement. It is important to note that any modifications
to the HV system are short term solutions only and that installation and design of a SSDS must also
remain a priority. 3/31/09: J.Kann - A letter was submitted on remedy selection for the Bridge
Street site. The letter was forwarded to DOH and Albany (Mike MacCabe). An application was received
for the BCP on March 3 and a determination has not yet been made as far as eligibility. 4/22/09:
J.Kann - During a discussion with regional HWE, I was informed that the standard proceedure for
spill sites, that have applications in with the BCP, is to handle them as spill sites until a BCP
agreement is signed. Since a determination for BCP eligability has not been made to date, with the
concurrence of Jacob Krimgold, the review of remedy selection for the site will move forward. I
spoke with DOH today and they agree with the consultants proposal. The consultant proposes to do
soil vapor extraction on the site and want to start a pilot test as soon as possible. Once written
DOH concurrence is received by DEC an email will be prepared and sent to the consultant. 05/04/09:
Internal discussions at DEC about the use of SVE to treat groundwater indicate that it may not be
effective. The consultant was contacted and more information was requested to be provided on their
proposal, specifically if any case studies are available. The HV system in the adjacent school was
repaired and operational effective April 21. The consultant was asked if an additional round of
indoor air sampling was planned. 05/08/09: J.Kann - FLS provided the following email on 05/07 : The
indoor air sampling inside the school will be scheduled for the weekend of May 16, 2009. As we
spoke this morning, the case study of using SVE to remediate groundwater contamination was for a

384 BRIDGE STREET, LLC. (Continued) **1000188813**

NYSDEC spill site. The spill closure letter is attached. Please let me know if you have any question. (reference is made to spill 9605688) 6/23/09: J.Kann - SSDS design information for St. Joseph's and the results of an additional round of indoor air samples were submitted on 6/2/09. No significant change was noted in the indoor air samples collected. DOH comments on the SSDS were forwarded to the consultant on 6/9/09. Received an email from Mike McCabe of Albany on 6/22/09. He visited the site last week and noticed that an elevator pit was installed. I informed him that earlier this year the consultant had requested permission to construct the elevator pit only, and they were verbally told it was okay as long as proper vapor mitigation measures were installed. The area of the elevator pit, as far as I was told, was not in the former dry cleaner portion of the site. Based on the investigative work performed, soils remaining at the site do not contain VOCs above the RSCOs. 6/24/09: J.Kann - spoke with M. Ahmed of FLS. The RP is trying to coordinate the installation of the SSDS during the summer months while school is not in session with Sr. Joan of St. Joseph's School. They are hoping to speak with her and set a schedule sometime this week. The site, 384 Bridge Street, is being backfilled due to pressure from DOB. The RP is waiting on a determination regarding eligibility into the brownfields program before moving forward with on-site work and remediation. Spoke with J. Urda of legal who indicated that the RPs attorney will be dealing directly with Albany to resolve any issue regarding BCP eligibility. 8/13/09: J.Kann - a supplemental remedial investigation work plan was submitted on July 9. An email accepting the plan was sent to FLS on July 16. The site was accepted into the BCP on August 12. Site to be transferred to Mike MacCabe. 08/18/09: J.Kann. BCP Agreement signed for this site by Dale Desnoyers on August 13, 2009. On-site and off-site contamination is covered under the BCA. As per Amar Nagi, spill closed. See cross referenced remediation site number C224134 for additional information. **e designated site.** <----------

Remarks: unknown amount; gasoline and water mixed; tanks were uncovered during excavation; spill will be cleaned up as part of excavation;

All Materials:

Site ID:	397436
Operable Unit ID:	1154399
Operable Unit:	01
Material ID:	2145194
Material Code:	0009
Material Name:	gasoline
Case No.:	Not reported
Material FA:	Petroleum
Quantity:	.00

384 BRIDGE STREET, LLC. (Continued) **1000188813**

Units:	G
Recovered:	.00
Oxygenate:	Not reported

RCRA Listings:

Date Form Received by Agency:		20171221
Handler Name:		Bridge Cleaners
Handler Address:		Bridge St
Handler City,State,Zip:		BROOKLYN, NY 11201
EPA ID:		NYD981079932
Contact Name:		Not reported
Contact Address:		BRIDGE ST
Contact City,State,Zip:		BROOKLYN, NY 11201
Contact Telephone:		Not reported
Contact Fax:		Not reported
Contact Email:		Not reported
Contact Title:		Not reported
EPA Region:		02
Land Type:		Not reported
Federal Waste Generator Description:		Not a generator, verified
Non-Notifier:		Not reported
Biennial Report Cycle:		Not reported
Accessibility:		Not reported
Active Site Indicator:		Not reported
State District Owner:		Ny
State District:		NYSDEC R2
Mailing Address:		BRIDGE ST
Mailing City,State,Zip:		BROOKLYN, NY 11201
Owner Name:	Ownername	
Owner Type:		Private
Operator Name:	Ownername	
Operator Type:		Private
Short-Term Generator Activity:		No
Importer Activity:		No
Mixed Waste Generator:		No
Transporter Activity:		No
Transfer Facility Activity:		No
Recycler Activity with Storage:		No
Small Quantity On-Site Burner Exemption:		No
Smelting Melting and Refining Furnace Exemption:		No
Underground Injection Control:		No
Off-Site Waste Receipt:		No
Universal Waste Indicator:		No
Universal Waste Destination Facility:		No
Federal Universal Waste:		No
Active Site State-Reg Handler:		---
Federal Facility Indicator:		Not reported
Hazardous Secondary Material Indicator:		N
Sub-Part K Indicator:		Not reported
2018 GPRA Permit Baseline:		Not on the Baseline
2018 GPRA Renewals Baseline:		Not on the Baseline
202 GPRA Corrective Action Baseline:		No
Subject to Corrective Action Universe:		No
Non-TSDFs Where RCRA CA has Been Imposed Universe:		No
Corrective Action Priority Ranking:		No NCAPS ranking
Environmental Control Indicator:		No

384 BRIDGE STREET, LLC. (Continued) **1000188813**

Institutional Control Indicator:	No
Human Exposure Controls Indicator:	N/A
Groundwater Controls Indicator:	N/A
Significant Non-Complier Universe:	No
Unaddressed Significant Non-Complier Universe:	No
Addressed Significant Non-Complier Universe:	No
Significant Non-Complier With a Compliance Schedule Universe:	No
Financial Assurance Required:	Not reported
Handler Date of Last Change:	20180125
Recognized Trader-Importer:	No
Recognized Trader-Exporter:	No
Importer of Spent Lead Acid Batteries:	No
Exporter of Spent Lead Acid Batteries:	No
Recycler Activity Without Storage:	No
Manifest Broker:	No
Sub-Part P Indicator:	No

Hazardous Waste Summary:

Waste Code:	F001
Waste Description:	The Following Spent Halogenated Solvents Used In Degreasing: Tetrachloroethylene, Trichlorethylene, Methylene Chloride, 1,1,1-Trichloroethane, Carbon Tetrachloride And Chlorinated Fluorocarbons; All Spent Solvent Mixtures/Blends Used In Degreasing Containing, Before Use, A Total Of Ten Percent Or More (By Volume) Of One Or More Of The Above Halogenated Solvents Or Those Solvents Listed In F002, F004, And F005; And Still Bottoms From The Recovery Of These Spent Solvents And Spent Solvent Mixtures.
Waste Code:	NONE
Waste Description:	Not Defined

Handler - Owner Operator:

Owner/Operator Indicator:	Operator
Owner/Operator Name: 384 BRIDGE STREET LLC	
Legal Status:	Private
Date Became Current:	20150801
Date Ended Current:	Not reported
Owner/Operator Address:	C/O THE STAHL ORGANIZATION
Owner/Operator City,State,Zip:	NEW YORK, NY 10172-0124
Owner/Operator Telephone:	212-826-5506
Owner/Operator Telephone Ext:	Not reported
Owner/Operator Fax:	212-223-4609
Owner/Operator Email:	RFORTUNE@STAHIRE.COM
Owner/Operator Indicator:	Owner
Owner/Operator Name: OWNERNAME	
Legal Status:	Private
Date Became Current:	Not reported
Date Ended Current:	Not reported
Owner/Operator Address:	NOT REQUIRED
Owner/Operator City,State,Zip:	NOT REQUIRED, WY 99999
Owner/Operator Telephone:	212-555-1212
Owner/Operator Telephone Ext:	Not reported
Owner/Operator Fax:	Not reported
Owner/Operator Email:	Not reported

384 BRIDGE STREET, LLC. (Continued) **1000188813**

Owner/Operator Indicator:	Owner
Owner/Operator Name: OWNERNAME	
Legal Status:	Private
Date Became Current:	Not reported
Date Ended Current:	Not reported
Owner/Operator Address:	NOT REQUIRED
Owner/Operator City,State,Zip:	NOT REQUIRED, WY 99999
Owner/Operator Telephone:	212-555-1212
Owner/Operator Telephone Ext:	Not reported
Owner/Operator Fax:	Not reported
Owner/Operator Email:	Not reported

Owner/Operator Indicator:	Owner
Owner/Operator Name: OWNERNAME	
Legal Status:	Private
Date Became Current:	Not reported
Date Ended Current:	Not reported
Owner/Operator Address:	NOT REQUIRED
Owner/Operator City,State,Zip:	NOT REQUIRED, WY 99999
Owner/Operator Telephone:	212-555-1212
Owner/Operator Telephone Ext:	Not reported
Owner/Operator Fax:	Not reported
Owner/Operator Email:	Not reported

Owner/Operator Indicator:	Owner
Owner/Operator Name: 384 BRIDGE STREET LLC	
Legal Status:	Private
Date Became Current:	20060207
Date Ended Current:	Not reported
Owner/Operator Address:	C/O THE STAHL ORGANIZATION
Owner/Operator City,State,Zip:	NEW YORK, NY 10172-0124
Owner/Operator Telephone:	212-826-5506
Owner/Operator Telephone Ext:	Not reported
Owner/Operator Fax:	212-223-4609
Owner/Operator Email:	RFORTUNE@STAHIRE.COM

Owner/Operator Indicator:	Operator
Owner/Operator Name: OWNERNAME	
Legal Status:	Private
Date Became Current:	Not reported
Date Ended Current:	Not reported
Owner/Operator Address:	NOT REQUIRED
Owner/Operator City,State,Zip:	NOT REQUIRED, WY 99999
Owner/Operator Telephone:	212-555-1212
Owner/Operator Telephone Ext:	Not reported
Owner/Operator Fax:	Not reported
Owner/Operator Email:	Not reported

Owner/Operator Indicator:	Operator
Owner/Operator Name: OWNERNAME	
Legal Status:	Private
Date Became Current:	Not reported
Date Ended Current:	Not reported
Owner/Operator Address:	NOT REQUIRED
Owner/Operator City,State,Zip:	NOT REQUIRED, WY 99999
Owner/Operator Telephone:	212-555-1212
Owner/Operator Telephone Ext:	Not reported

384 BRIDGE STREET, LLC. (Continued) **1000188813**

Owner/Operator Fax: Not reported
Owner/Operator Email: Not reported

Historic Generators:
Receive Date: 20171221
Handler Name: BRIDGE CLEANERS
Federal Waste Generator Description: Not a generator, verified
State District Owner: Ny
Large Quantity Handler of Universal Waste: No
Recognized Trader Importer: No
Recognized Trader Exporter: No
Spent Lead Acid Battery Importer: No
Spent Lead Acid Battery Exporter: No
Current Record: Yes
Non Storage Recycler Activity: No
Electronic Manifest Broker: No

Receive Date: 19990714
Handler Name: BRIDGE CLEANERS
Federal Waste Generator Description: Small Quantity Generator
State District Owner: Ny
Large Quantity Handler of Universal Waste: No
Recognized Trader Importer: No
Recognized Trader Exporter: No
Spent Lead Acid Battery Importer: No
Spent Lead Acid Battery Exporter: No
Current Record: No
Non Storage Recycler Activity: Not reported
Electronic Manifest Broker: Not reported

Receive Date: 20060101
Handler Name: BRIDGE CLEANERS
Federal Waste Generator Description: Small Quantity Generator
State District Owner: Ny
Large Quantity Handler of Universal Waste: No
Recognized Trader Importer: No
Recognized Trader Exporter: No
Spent Lead Acid Battery Importer: No
Spent Lead Acid Battery Exporter: No
Current Record: No
Non Storage Recycler Activity: Not reported
Electronic Manifest Broker: Not reported

Receive Date: 20070101
Handler Name: BRIDGE CLEANERS
Federal Waste Generator Description: Small Quantity Generator
State District Owner: Ny
Large Quantity Handler of Universal Waste: No
Recognized Trader Importer: No
Recognized Trader Exporter: No
Spent Lead Acid Battery Importer: No
Spent Lead Acid Battery Exporter: No
Current Record: No
Non Storage Recycler Activity: Not reported
Electronic Manifest Broker: Not reported

Receive Date: 19850412

384 BRIDGE STREET, LLC. (Continued) **1000188813**

Handler Name: BRIDGE CLEANERS
Federal Waste Generator Description: Large Quantity Generator
State District Owner: Ny
Large Quantity Handler of Universal Waste: No
Recognized Trader Importer: No
Recognized Trader Exporter: No
Spent Lead Acid Battery Importer: No
Spent Lead Acid Battery Exporter: No
Current Record: No
Non Storage Recycler Activity: Not reported
Electronic Manifest Broker: Not reported

Receive Date: 20171227
Handler Name: 384 BRIDGE STREET LLC
Federal Waste Generator Description: Very Small Quantity Generator (formerly Conditionally-Exempt Small Quantity Generator
State District Owner: Ny
Large Quantity Handler of Universal Waste: No
Recognized Trader Importer: No
Recognized Trader Exporter: No
Spent Lead Acid Battery Importer: No
Spent Lead Acid Battery Exporter: No
Current Record: No
Non Storage Recycler Activity: No
Electronic Manifest Broker: No

List of NAICS Codes and Descriptions:
NAICS Code: 531110
NAICS Description: Lessors Of Residential Buildings And Dwellings

Has the Facility Received Notices of Violations:
Found Violation: No
Agency Which Determined Violation: Not reported
Violation Short Description: Not reported
Date Violation was Determined: Not reported
Actual Return to Compliance Date: Not reported
Return to Compliance Qualifier: Not reported
Violation Responsible Agency: Not reported
Scheduled Compliance Date: Not reported
Enforcement Identifier: Not reported
Date of Enforcement Action: Not reported
Enforcement Responsible Agency: Not reported
Enforcement Docket Number: Not reported
Enforcement Attorney: Not reported
Corrective Action Component: Not reported
Appeal Initiated Date: Not reported
Appeal Resolution Date: Not reported
Disposition Status Date: Not reported
Disposition Status: Not reported
Disposition Status Description: Not reported
Consent/Final Order Sequence Number:Not reported
Consent/Final Order Respondent Name: Not reported
Consent/Final Order Lead Agency: Not reported
Enforcement Type: Not reported
Enforcement Responsible Person: Not reported
Enforcement Responsible Sub-Organization: Not reported

384 BRIDGE STREET, LLC. (Continued) **1000188813**

SEP Sequence Number: Not reported
SEP Expenditure Amount: Not reported
SEP Scheduled Completion Date: Not reported
SEP Actual Date: Not reported
SEP Defaulted Date: Not reported
SEP Type: Not reported
SEP Type Description: Not reported
Proposed Amount: Not reported
Final Monetary Amount: Not reported
Paid Amount: Not reported
Final Count: Not reported
Final Amount: Not reported

Found Violation: No
Agency Which Determined Violation: Not reported
Violation Short Description: Not reported
Date Violation was Determined: Not reported
Actual Return to Compliance Date: Not reported
Return to Compliance Qualifier: Not reported
Violation Responsible Agency: Not reported
Scheduled Compliance Date: Not reported
Enforcement Identifier: Not reported
Date of Enforcement Action: Not reported
Enforcement Responsible Agency: Not reported
Enforcement Docket Number: Not reported
Enforcement Attorney: Not reported
Corrective Action Component: Not reported
Appeal Initiated Date: Not reported
Appeal Resolution Date: Not reported
Disposition Status Date: Not reported
Disposition Status: Not reported
Disposition Status Description: Not reported
Consent/Final Order Sequence Number: Not reported
Consent/Final Order Respondent Name: Not reported
Consent/Final Order Lead Agency: Not reported
Enforcement Type: Not reported
Enforcement Responsible Person: Not reported
Enforcement Responsible Sub-Organization: Not reported
SEP Sequence Number: Not reported
SEP Expenditure Amount: Not reported
SEP Scheduled Completion Date: Not reported
SEP Actual Date: Not reported
SEP Defaulted Date: Not reported
SEP Type: Not reported
SEP Type Description: Not reported
Proposed Amount: Not reported
Final Monetary Amount: Not reported
Paid Amount: Not reported
Final Count: Not reported
Final Amount: Not reported

Evaluation Action Summary:
Evaluation Date: 20081231
Evaluation Responsible Agency: State
Found Violation: No
Evaluation Type Description: COMPLIANCE EVALUATION INSPECTION
Evaluation Responsible Person Identifier: NYACY

384 BRIDGE STREET, LLC. (Continued) **1000188813**

Evaluation Responsible Sub-Organization:	R2
Actual Return to Compliance Date:	Not reported
Scheduled Compliance Date:	Not reported
Date of Request:	Not reported
Date Response Received:	Not reported
Request Agency:	Not reported
Former Citation:	Not reported
Evaluation Date:	19931028
Evaluation Responsible Agency:	EPA Contractor/Grantee
Found Violation:	No
Evaluation Type Description:	COMPLIANCE EVALUATION INSPECTION
Evaluation Responsible Person Identifier:	R2TRC
Evaluation Responsible Sub-Organization:	RCB
Actual Return to Compliance Date:	Not reported
Scheduled Compliance Date:	Not reported
Date of Request:	Not reported
Date Response Received:	Not reported
Request Agency:	Not reported
Former Citation:	Not reported

ICIS:

Enforcement Action ID:	NY000A0000261010034800308
FRS ID:	110002361532
Action Name:	BRIDGE CLEANERS 36047R027000308
Facility Name:	BRIDGE CLEANERS
Facility Address:	384 BRIDGE ST BROOKLYN, NY 112015210
Enforcement Action Type:	Notice of Violation
Facility County:	KINGS
Program System Acronym:	AIR
Enforcement Action Forum Desc:	Administrative - Informal
EA Type Code:	NOV
Facility SIC Code:	7216
Federal Facility ID:	Not reported
Latitude in Decimal Degrees:	40.69175
Longitude in Decimal Degrees:	-73.98531
Permit Type Desc:	Not reported
Program System Acronym:	NY0000002610100348
Facility NAICS Code:	812320
Tribal Land Code:	Not reported

US AIRS MINOR:

Envid:	1000188813
Region Code:	02
Programmatic ID:	AIR NY0000002610100348
Facility Registry ID:	110002361532
D and B Number:	Not reported
Primary SIC Code:	7216
NAICS Code:	812320
Default Air Classification Code:	MIN
Facility Type of Ownership Code:	POF
Air CMS Category Code:	Not reported
HPV Status:	Not reported

384 BRIDGE STREET, LLC. (Continued) **1000188813**

US AIRS MINOR:

Region Code:	02
Programmatic ID:	AIR NY0000002610100348
Facility Registry ID:	110002361532
Air Operating Status Code:	OPR
Default Air Classification Code:	MIN
Air Program:	MACT Standards (40 CFR Part 63)
Activity Date:	1999-11-17 00:00:00
Activity Status Date:	Not reported
Activity Group:	Compliance Monitoring
Activity Type:	Inspection/Evaluation
Activity Status:	Not reported

Region Code:	02
Programmatic ID:	AIR NY0000002610100348
Facility Registry ID:	110002361532
Air Operating Status Code:	OPR
Default Air Classification Code:	MIN
Air Program:	MACT Standards (40 CFR Part 63)
Activity Date:	2001-01-31 00:00:00
Activity Status Date:	Not reported
Activity Group:	Compliance Monitoring
Activity Type:	Inspection/Evaluation
Activity Status:	Not reported

Region Code:	02
Programmatic ID:	AIR NY0000002610100348
Facility Registry ID:	110002361532
Air Operating Status Code:	OPR
Default Air Classification Code:	MIN
Air Program:	MACT Standards (40 CFR Part 63)
Activity Date:	2002-01-31 00:00:00
Activity Status Date:	Not reported
Activity Group:	Compliance Monitoring
Activity Type:	Inspection/Evaluation
Activity Status:	Not reported

Region Code:	02
Programmatic ID:	AIR NY0000002610100348
Facility Registry ID:	110002361532
Air Operating Status Code:	OPR
Default Air Classification Code:	MIN
Air Program:	MACT Standards (40 CFR Part 63)
Activity Date:	2006-02-27 00:00:00
Activity Status Date:	2006-02-27 00:00:00
Activity Group:	Enforcement Action
Activity Type:	Administrative - Informal
Activity Status:	Achieved

Region Code:	02
Programmatic ID:	AIR NY0000002610100348
Facility Registry ID:	110002361532
Air Operating Status Code:	OPR
Default Air Classification Code:	MIN
Air Program:	State Implementation Plan for National Primary and Secondary Ambient Air Quality Standards
Activity Date:	1999-11-17 00:00:00
Activity Status Date:	Not reported

384 BRIDGE STREET, LLC. (Continued) **1000188813**

Activity Group:	Compliance Monitoring
Activity Type:	Inspection/Evaluation
Activity Status:	Not reported
Region Code:	02
Programmatic ID:	AIR NY0000002610100348
Facility Registry ID:	110002361532
Air Operating Status Code:	OPR
Default Air Classification Code:	MIN
Air Program:	State Implementation Plan for National Primary and Secondary Ambient Air Quality Standards
Activity Date:	2001-01-31 00:00:00
Activity Status Date:	Not reported
Activity Group:	Compliance Monitoring
Activity Type:	Inspection/Evaluation
Activity Status:	Not reported
Region Code:	02
Programmatic ID:	AIR NY0000002610100348
Facility Registry ID:	110002361532
Air Operating Status Code:	OPR
Default Air Classification Code:	MIN
Air Program:	State Implementation Plan for National Primary and Secondary Ambient Air Quality Standards
Activity Date:	2002-01-31 00:00:00
Activity Status Date:	Not reported
Activity Group:	Compliance Monitoring
Activity Type:	Inspection/Evaluation
Activity Status:	Not reported

FINDS:
Registry ID: 110002361532

Click Here for FRS Facility Detail Report:

Environmental Interest/Information System:
ICIS-Air (AIR) AIR is the modernization of the Air Facility System (AFS) into the Integrated Compliance Information System (ICIS). AIR contains enforcement, compliance, and permit data for stationary sources of air pollution regulated by the EPA, State, and Local air pollution agencies.
The Air Facility System (AFS) contains compliance and permit data for stationary sources of air pollution regulated by the EPA, state, and local air pollution agencies.
The New York Department of Environmental Conservation Facility Information System (FIS) database houses all information about facilities that are regulated or of environmental interest to the state of New York.
The Resource Conservation and Recovery Act Information System (RCRAInfo) is EPA's comprehensive information system in support of the Resource Conservation and Recovery Act (RCRA) of 1976 and the Hazardous and Solid Waste Amendments (HSWA) of 1984. It tracks many types of information about generators, transporters, treaters, storers, and disposers of hazardous waste.

Click this hyperlink while viewing on your computer to access additional FINDS: detail in the EDR Site Report.

384 BRIDGE STREET, LLC. (Continued) **1000188813**

E MANIFEST:

Manifest Tracking Number:	020560247JJK
Last Updated Date:	20240117
Shipped Date:	20240104
Received Date:	20240109
Manifest Status:	Signed
Submission Type:	DataImage5Copy
Origin Type:	Service
Generator EPA ID:	NYD981079932
Generator Name:	384 Bridge Street, Llc.
Generator Location Street Number:	384
Generator Location Street 1:	384 388 BRIDGE STREET
Generator Location Street 2:	Not reported
Generator Location City:	BROOKLYN
Generator Location State:	NY
Generator Location Zip:	11201
Generator Mail Street Number:	384
Generator Mail Street 1:	Bridge Street
Generator Mail Street 2:	Not reported
Generator Mail City:	Brooklyn
Generator Mail Zip:	11201
Generator Mail State:	NY
Generator Contact Company Name:	Not reported
Designated Facility EPA ID:	NJD980536593
Designated Facility Name:	Veolia Es Technical Solutions
Designated Facility Mail Street Number:	1
Designated Facility Mail Street 1:	1 EDEN LANE
Designated Facility Mail Street 2:	L.L.C.
Designated Facility Mail City:	FLANDERS
Designated Facility Mail Zip:	07836
Designated Facility Mail State:	NJ
Designated Facility Location Street Number:	1
Designated Facility Location Street 1:	L.L.C.
Designated Facility Location Street 2:	1 EDEN LANE
Designated Facility Location City:	FLANDERS
Designated Facility Location Zip:	07836
Designated Facility Location State:	NJ
Designated Facility Contact Company Name:	Not reported
Manifest Residue Indicator:	N
Rejection Indicator:	N

Transporter:

Manifest Tracking Number:	020560247JJK
Transporter Line Number:	1
Transporter EPA ID:	NYR000081661
Transporter Name:	Brookside Enivronmental Inc.

Manifest Tracking Number:	020560247JJK
Transporter Line Number:	2
Transporter EPA ID:	NJD080631369
Transporter Name:	Veolia Es Technical Solutions

Waste Line:

Manifest Tracking Number:	020560247JJK
Waste Line Number:	1
U.S. DOT Hazardous Indicator:	Y

384 BRIDGE STREET, LLC. (Continued) **1000188813**

U.S. DOT ID Number:	NA3077
U.S. DOT Description:	Na3077, Hazardous Waste, Solid, N.O.S., (Perchloroethylene), 9, Iii
Non-Hazardous Waste Description:	Not reported
Number of Containers:	3
Container Type Code:	DM
Container Type Description:	Metal drums, barrels, kegs
Waste Quantity:	450
Quantity Unit of Measure Code:	P
Quantity Unit of Measure Description:	Pounds
Waste Quantity, in Tons:	0.225
Acute Waste Quantity, in Tons:	0
Non-Acute Waste Quantity, in Tons:	0.225
Waste Quantity, in Kilograms:	204.08176
Acute Waste Quantity, in Kilograms:	0
Non-Acute Waste Quantity, in Kilorgrams:	204.08176
Management Method Code:	H141
Management Method Description:	STORAGE, BULKING AND/OR TRANSFER OFF SITE
Waste Residue Indicator:	N
Quantity Discrepancy Indicator:	N
Waste Type Discrepancy Indicator:	N
Waste Density:	Not reported
Waste Density Unit of Measure Code:	Not reported
Waste Density Unit of Measure Description:	Not reported
Form Code:	Not reported
Form Code Description:	Not reported
Source Code:	Not reported
Source Code Description:	Not reported
Waste Minimization Code:	Not reported
Waste Minimization Code Description:	Not reported
Consent Number:	Not reported
EPA Waste Indicator:	Y
Federal Waste Codes:	F001
Quantity Haz Kg:	204.08176
Quantity Haz Tons:	0.225
Quantity Non Haz Kg:	Not reported
Quantity Non Haz Tons:	Not reported
State Waste Codes:	NY-B

DRYCLEANERS:

Name:	BRIDGE CLEANERS
Address:	384 BRIDGE ST
City,State,Zip:	BROOKLYN, NY 11201 5210
Facility ID:	2-6101-00348
Phone Number:	7186254028
Region:	Not reported
Registration Effective Date:	03/31/2000
Inspection Date:	01/31/2003
Install Date:	Not reported
Expiration Date:	11/30/2006
Removal Date:	Not reported
Drop Shop:	Not reported
Shutdown:	Not reported
Alternate Solvent:	Not reported
Current Business:	Not reported

Name:	BRIDGE CLEANERS
Address:	384 BRIDGE ST

384 BRIDGE STREET, LLC. (Continued) **1000188813**

City,State,Zip:	BROOKLYN, NY 11201 5210
Facility ID:	2-6101-00348
Phone Number:	7186254028
Region:	Not reported
Registration Effective Date:	03/31/2000
Inspection Date:	01/31/2002
Install Date:	Not reported
Expiration Date:	11/30/2006
Removal Date:	Not reported
Drop Shop:	Not reported
Shutdown:	Not reported
Alternate Solvent:	Not reported
Current Business:	Not reported

Name:	BRIDGE CLEANERS
Address:	384 BRIDGE ST
City,State,Zip:	BROOKLYN, NY 11201 5210
Facility ID:	2-6101-00348
Phone Number:	7186254028
Region:	Not reported
Registration Effective Date:	03/31/2000
Inspection Date:	01/31/2001
Install Date:	Not reported
Expiration Date:	11/30/2006
Removal Date:	Not reported
Drop Shop:	Not reported
Shutdown:	Not reported
Alternate Solvent:	Not reported
Current Business:	Not reported

Name:	BRIDGE CLEANERS
Address:	384 BRIDGE ST
City,State,Zip:	BROOKLYN, NY 11201 5210
Facility ID:	2-6101-00348
Phone Number:	7186254028
Region:	Not reported
Registration Effective Date:	03/31/2000
Inspection Date:	11/17/1999
Install Date:	Not reported
Expiration Date:	11/30/2006
Removal Date:	Not reported
Drop Shop:	Not reported
Shutdown:	Not reported
Alternate Solvent:	Not reported
Current Business:	Not reported

Name:	BRIDGE CLEANERS
Address:	384 BRIDGE ST
City,State,Zip:	BROOKLYN, NY 11201 5210
Facility ID:	2-6101-00348
Phone Number:	7186254028
Region:	Not reported
Registration Effective Date:	03/31/2000
Inspection Date:	01/31/2006
Install Date:	Not reported
Expiration Date:	11/30/2006
Removal Date:	Not reported

384 BRIDGE STREET, LLC. (Continued) **1000188813**

Drop Shop: Not reported
Shutdown: Not reported
Alternate Solvent: Not reported
Current Business: Not reported

Name: BRIDGE CLEANERS
Address: 384 BRIDGE ST
City,State,Zip: BROOKLYN, NY 11201 5210
Facility ID: 2-6101-00348
Phone Number: 7186254028
Region: Not reported
Registration Effective Date: 03/31/2000
Inspection Date: 01/31/2005
Install Date: Not reported
Expiration Date: 11/30/2006
Removal Date: Not reported
Drop Shop: Not reported
Shutdown: Not reported
Alternate Solvent: Not reported
Current Business: Not reported

Name: BRIDGE CLEANERS
Address: 384 BRIDGE ST
City,State,Zip: BROOKLYN, NY 11201 5210
Facility ID: 2-6101-00348
Phone Number: 7186254028
Region: Not reported
Registration Effective Date: 03/31/2000
Inspection Date: 01/31/2004
Install Date: Not reported
Expiration Date: 11/30/2006
Removal Date: Not reported
Drop Shop: Not reported
Shutdown: Not reported
Alternate Solvent: Not reported
Current Business: Not reported

Name: BRIDGE CLEANERS
Address: 384 BRIDGE ST
City,State,Zip: BROOKLYN, NY 11201 5210
Facility ID: 2-6101-00348
Phone Number: 7186254028
Region: Not reported
Registration Effective Date: 03/31/2000
Inspection Date: 11/07/2006
Install Date: Not reported
Expiration Date: 11/30/2006
Removal Date: Not reported
Drop Shop: Not reported
Shutdown: Not reported
Alternate Solvent: Not reported
Current Business: Not reported

RI MANIFEST:
Name: BRIDGE CLEANERS
Address: 384 BRIDGE ST
City,State,Zip: BROOKLYN, NY 11201

384 BRIDGE STREET, LLC. (Continued) **1000188813**

EPA Id:	NYD981079932
GEN Cert Date:	1/7/2011
Manifest Document Number:	003785128FLE
Waste Description:	TOXIC LIQUIDS ORGANIC NOS
TSDF Id:	RID084802842
TSDF Name:	SAFETY KLEEN
Qty:	300
WT/Vol Units:	P
TSDF Date:	1/21/2011
Transporter 2 Id:	NJD071629976
Item Number:	1
Transporter 2 Name:	1/21/2011
Transporter Name 2:	SAFETY KLEEN
Transporter EPAID:	TXR000050930
Transporter Receipt Date:	1/7/2011
Number Of Containers:	3
Container Type:	DF
Waste Code1:	D007
Waste Code2:	D029
Waste Code3:	D039
Waste Code4:	Not reported
Waste Code5:	Not reported
Waste Code6:	Not reported
Fee Exempt Code:	Not reported
Comment:	Not reported
Transporter Name 2:	SJ TRANSPORTATION CO INC
Company Permit Number:	Not reported
Year:	Not reported
Quarter:	Not reported
Transporter Contact Name:	Not reported
Transporter Contact Email:	Not reported
Filing Date:	Not reported
Total Fee:	Not reported
Billing Name:	Not reported
Paid Date:	Not reported
Paid Time:	Not reported
Facility Receipt Date:	Not reported
Fee:	Not reported
Manifest Created Date:	Not reported
Manifest Updated Date:	Not reported

RI MANIFEST:

Transporter Receipt Date:	1/7/2011
Number Of Containers:	3
Container Type:	DF
Waste Code1:	D007
Waste Code2:	D029
Waste Code3:	D039
Waste Code4:	Not reported
Waste Code5:	Not reported
Waste Code6:	Not reported
Comment:	Not reported
Fee Exempt Code:	Not reported
TSDF Name:	SAFETY KLEEN
TSDF Id:	RID084802842
Transporter Name 2:	SJ TRANSPORTATION CO INC
Company Permit Number:	Not reported
Year:	Not reported

384 BRIDGE STREET, LLC. (Continued) **1000188813**

EPA ID:	NYD981079932
Manifest Docket Number:	003785128FLE
Quarter:	Not reported
Waste Description:	TOXIC LIQUIDS ORGANIC NOS
Transporter Contact Name:	Not reported
Quantity:	300
Transporter Contact Email:	Not reported
WT/Vol Units:	P
Filing Date:	Not reported
Total Fee:	Not reported
Item Number:	1
Transporter Name:	SAFETY KLEEN
Billing Name:	Not reported
Transporter EPA ID:	TXR000050930
Date Paid:	Not reported
Time Paid:	Not reported
GEN Cert Date:	1/7/2011
Facility Receipt Date:	Not reported
Fee:	Not reported
Transporter 2 Receipt Date:	1/21/2011
Manifest Created Date:	Not reported
TSDF Receipt Date:	1/21/2011
Transporter 2 ID:	NJD071629976
Manifest Updated Date:	Not reported
Transporter Receipt Date:	1/7/2011
Number Of Containers:	3
Container Type:	DF
Waste Code1:	D007
Waste Code2:	D029
Waste Code3:	D039
Waste Code4:	Not reported
Waste Code5:	Not reported
Waste Code6:	Not reported
Comment:	Not reported
Fee Exempt Code:	Not reported
TSDF Name:	SAFETY KLEEN
TSDF Id:	RID084802842
Transporter Name 2:	SJ TRANSPORTATION CO INC
Company Permit Number:	Not reported
Year:	Not reported
EPA ID:	NYD981079932
Manifest Docket Number:	003785128FLE
Quarter:	Not reported
Waste Description:	TOXIC LIQUIDS ORGANIC NOS
Transporter Contact Name:	Not reported
Quantity:	300
Transporter Contact Email:	Not reported
WT/Vol Units:	P
Filing Date:	Not reported
Total Fee:	Not reported
Item Number:	1
Transporter Name:	SAFETY KLEEN
Billing Name:	Not reported
Transporter EPA ID:	TXR000050930
Date Paid:	Not reported
Time Paid:	Not reported

384 BRIDGE STREET, LLC. (Continued) **1000188813**

GEN Cert Date:	1/7/2011
Facility Receipt Date:	Not reported
Fee:	Not reported
Transporter 2 Receipt Date:	1/21/2011
Manifest Created Date:	Not reported
TSDF Receipt Date:	1/21/2011
Transporter 2 ID:	NJD071629976
Manifest Updated Date:	Not reported

NY MANIFEST:

EPA ID:	NYD981079932
Country:	USA
Name:	Bridge Clnrs
Address:	384 BRIDGE ST
Address 2:	Not reported
City,State,Zip:	BROOKLYN, NY 11201
Zip 4:	Not reported
Location Address 1:	384 BRIDGE ST
Location Address 2:	Not reported
Location City,State,Zip:	BROOKLYN, NY 11201
Location Zip 4:	Not reported
Facility Status:	Not reported
Total Tanks:	Not reported
Code:	BP

Mailing:

Mailing Name:	Bridge Clnrs
Mailing Contact:	Victoria Aviles
Mailing Address 1:	384 BRIDGE STREET
Mailing Address 2:	Not reported
Mailing City,State,Zip:	BROOKLYN, NY 11201
Mailing Zip 4:	Not reported
Mailing Country:	USA
Mailing Phone:	7186251446

Manifest Data:

Document ID:	NYC5627305
Manifest Status:	Not reported
Trans1 State ID:	NYLP3931
Year:	1999
Trans2 State ID:	T748NY
Generator Ship Date:	08/12/1999
Trans1 Recv Date:	08/12/1999
Trans2 Recv Date:	08/18/1999
TSD Site Recv Date:	08/20/1999
Part A Recv Date:	Not reported
Part B Recv Date:	Not reported
Generator EPA ID:	NYD981079932
Trans1 EPA ID:	ILD984908202
Trans2 EPA ID:	SCD987574647
TSDF ID 1:	OHD980587364
TSDF ID 2:	Not reported
Manifest Tracking Number:	Not reported
Import Indicator:	Not reported
Export Indicator:	Not reported
Discr Quantity Indicator:	Not reported

384 BRIDGE STREET, LLC. (Continued) **1000188813**

Discr Type Indicator:	Not reported
Discr Residue Indicator:	Not reported
Discr Partial Reject Indicator:	Not reported
Discr Full Reject Indicator:	Not reported
Manifest Ref Number:	Not reported
Alt Facility RCRA ID:	Not reported
Alt Facility Sign Date:	Not reported
MGMT Method Type Code:	Not reported
Waste Code 1:	The Following Spent Halogenated Solvents: Tetrachloroethylene, Methylene Chloride, Trichloroethylene, 1,1,1-Trichloroethane, Chlorobenzene, 1,1,2-Trichloro-1,2,2-Trifluoroethane, Ortho-Dichlorobenzene, Trichlorofluoromethane, And 1,1,2, Trichloroethane; All Spent Solvent Mixtures/Blends Containing, Before Use, A Total Of Ten Percent Or More (By Volume) Of One Or More Of The Above Halogenated Solvents Or Those Solvents Listed In F001, F004, And F005; And Still Bottoms From The Recovery Of These Spent Solvents And Spent Solvent Mixtures.
Waste Code 2:	Not reported
Waste Code 3:	Not reported
Waste Code 4:	Not reported
Waste Code 5:	Not reported
Waste Code 6:	Not reported
Quantity:	00060
Units:	Pounds
Number of Containers:	001
Container Type:	Fiberboard or plastic drums, barrels, kegs
Handling Method:	Burn
Specific Gravity:	01.00
Waste Code 7:	The Following Spent Halogenated Solvents: Tetrachloroethylene, Methylene Chloride, Trichloroethylene, 1,1,1-Trichloroethane, Chlorobenzene, 1,1,2-Trichloro-1,2,2-Trifluoroethane, Ortho-Dichlorobenzene, Trichlorofluoromethane, And 1,1,2, Trichloroethane; All Spent Solvent Mixtures/Blends Containing, Before Use, A Total Of Ten Percent Or More (By Volume) Of One Or More Of The Above Halogenated Solvents Or Those Solvents Listed In F001, F004, And F005; And Still Bottoms From The Recovery Of These Spent Solvents And Spent Solvent Mixtures.
Waste Code 8:	Not reported
Waste Code:	Not reported
Waste Code 10:	Not reported
Waste Code 11:	Not reported
Quantity:	00585
Units:	Pounds
Number of Containers:	003
Container Type:	Fiberboard or plastic drums, barrels, kegs
Handling Method:	Burn
Specific Gravity:	01.00
Document ID:	NYA9299294
Manifest Status:	C - Completed copy
Trans1 State ID:	NYLP3931
Year:	1989
Trans2 State ID:	Not reported
Generator Ship Date:	890201
Trans1 Recv Date:	890201
Trans2 Recv Date:	Not reported
TSD Site Recv Date:	890201

384 BRIDGE STREET, LLC. (Continued) **1000188813**

Part A Recv Date:	890203
Part B Recv Date:	890208
Generator EPA ID:	NYD981079932
Trans1 EPA ID:	ILD051060408
Trans2 EPA ID:	Not reported
TSDF ID 1:	NYD980785760
TSDF ID 2:	Not reported
Manifest Tracking Number:	Not reported
Import Indicator:	Not reported
Export Indicator:	Not reported
Discr Quantity Indicator:	Not reported
Discr Type Indicator:	Not reported
Discr Residue Indicator:	Not reported
Discr Partial Reject Indicator:	Not reported
Discr Full Reject Indicator:	Not reported
Manifest Ref Number:	Not reported
Alt Facility RCRA ID:	Not reported
Alt Facility Sign Date:	Not reported
MGMT Method Type Code:	Not reported
Waste Code 1:	The Following Spent Halogenated Solvents: Tetrachloroethylene, Methylene Chloride, Trichloroethylene, 1,1,1-Trichloroethane, Chlorobenzene, 1,1,2-Trichloro-1,2,2-Trifluoroethane, Ortho-Dichlorobenzene, Trichlorofluoromethane, And 1,1,2, Trichloroethane; All Spent Solvent Mixtures/Blends Containing, Before Use, A Total Of Ten Percent Or More (By Volume) Of One Or More Of The Above Halogenated Solvents Or Those Solvents Listed In F001, F004, And F005; And Still Bottoms From The Recovery Of These Spent Solvents And Spent Solvent Mixtures.
Waste Code 2:	Not reported
Waste Code 3:	Not reported
Waste Code 4:	Not reported
Waste Code 5:	Not reported
Waste Code 6:	Not reported
Quantity:	00195
Units:	Pounds
Number of Containers:	001
Container Type:	Fiberboard or plastic drums, barrels, kegs
Handling Method:	Recycle
Specific Gravity:	100
Document ID:	NYC5610396
Manifest Status:	Not reported
Trans1 State ID:	NYLP3931
Year:	1999
Trans2 State ID:	T748NY
Generator Ship Date:	04/26/1999
Trans1 Recv Date:	04/26/1999
Trans2 Recv Date:	04/29/1999
TSD Site Recv Date:	05/05/1999
Part A Recv Date:	Not reported
Part B Recv Date:	Not reported
Generator EPA ID:	NYD981079932
Trans1 EPA ID:	ILD984908202
Trans2 EPA ID:	SCD987574647
TSDF ID 1:	OHD980587364
TSDF ID 2:	Not reported
Manifest Tracking Number:	Not reported

384 BRIDGE STREET, LLC. (Continued) **1000188813**

Import Indicator:	Not reported
Export Indicator:	Not reported
Discr Quantity Indicator:	Not reported
Discr Type Indicator:	Not reported
Discr Residue Indicator:	Not reported
Discr Partial Reject Indicator:	Not reported
Discr Full Reject Indicator:	Not reported
Manifest Ref Number:	Not reported
Alt Facility RCRA ID:	Not reported
Alt Facility Sign Date:	Not reported
MGMT Method Type Code:	Not reported
Waste Code 1:	The Following Spent Halogenated Solvents: Tetrachloroethylene, Methylene Chloride, Trichloroethylene, 1,1,1-Trichloroethane, Chlorobenzene, 1,1,2-Trichloro-1,2,2-Trifluoroethane, Ortho-Dichlorobenzene, Trichlorofluoromethane, And 1,1,2, Trichloroethane; All Spent Solvent Mixtures/Blends Containing, Before Use, A Total Of Ten Percent Or More (By Volume) Of One Or More Of The Above Halogenated Solvents Or Those Solvents Listed In F001, F004, And F005; And Still Bottoms From The Recovery Of These Spent Solvents And Spent Solvent Mixtures.
Waste Code 2:	Not reported
Waste Code 3:	Not reported
Waste Code 4:	Not reported
Waste Code 5:	Not reported
Waste Code 6:	Not reported
Quantity:	00060
Units:	Pounds
Number of Containers:	001
Container Type:	Fiberboard or plastic drums, barrels, kegs
Handling Method:	Burn
Specific Gravity:	01.00
Waste Code 7:	The Following Spent Halogenated Solvents: Tetrachloroethylene, Methylene Chloride, Trichloroethylene, 1,1,1-Trichloroethane, Chlorobenzene, 1,1,2-Trichloro-1,2,2-Trifluoroethane, Ortho-Dichlorobenzene, Trichlorofluoromethane, And 1,1,2, Trichloroethane; All Spent Solvent Mixtures/Blends Containing, Before Use, A Total Of Ten Percent Or More (By Volume) Of One Or More Of The Above Halogenated Solvents Or Those Solvents Listed In F001, F004, And F005; And Still Bottoms From The Recovery Of These Spent Solvents And Spent Solvent Mixtures.
Waste Code 8:	Not reported
Waste Code:	Not reported
Waste Code 10:	Not reported
Waste Code 11:	Not reported
Quantity:	00390
Units:	Pounds
Number of Containers:	002
Container Type:	Fiberboard or plastic drums, barrels, kegs
Handling Method:	Burn
Specific Gravity:	01.00
Document ID:	NYC2248762
Manifest Status:	Not reported
Trans1 State ID:	HW8207NY
Year:	1993
Trans2 State ID:	Not reported
Generator Ship Date:	04/16/1993

384 BRIDGE STREET, LLC. (Continued) **1000188813**

Trans1 Recv Date:	04/16/1993
Trans2 Recv Date:	Not reported
TSD Site Recv Date:	04/16/1993
Part A Recv Date:	Not reported
Part B Recv Date:	Not reported
Generator EPA ID:	NYD981079932
Trans1 EPA ID:	ILD051060408
Trans2 EPA ID:	Not reported
TSDF ID 1:	NYD980785760
TSDF ID 2:	Not reported
Manifest Tracking Number:	Not reported
Import Indicator:	Not reported
Export Indicator:	Not reported
Discr Quantity Indicator:	Not reported
Discr Type Indicator:	Not reported
Discr Residue Indicator:	Not reported
Discr Partial Reject Indicator:	Not reported
Discr Full Reject Indicator:	Not reported
Manifest Ref Number:	Not reported
Alt Facility RCRA ID:	Not reported
Alt Facility Sign Date:	Not reported
MGMT Method Type Code:	Not reported
Waste Code 1:	The Following Spent Halogenated Solvents: Tetrachloroethylene, Methylene Chloride, Trichloroethylene, 1,1,1-Trichloroethane, Chlorobenzene, 1,1,2-Trichloro-1,2,2-Trifluoroethane, Ortho-Dichlorobenzene, Trichlorofluoromethane, And 1,1,2, Trichloroethane; All Spent Solvent Mixtures/Blends Containing, Before Use, A Total Of Ten Percent Or More (By Volume) Of One Or More Of The Above Halogenated Solvents Or Those Solvents Listed In F001, F004, And F005; And Still Bottoms From The Recovery Of These Spent Solvents And Spent Solvent Mixtures.
Waste Code 2:	Not reported
Waste Code 3:	Not reported
Waste Code 4:	Not reported
Waste Code 5:	Not reported
Waste Code 6:	Not reported
Quantity:	00195
Units:	Pounds
Number of Containers:	001
Container Type:	Fiberboard or plastic drums, barrels, kegs
Handling Method:	Burn
Specific Gravity:	01.00
Waste Code 7:	The Following Spent Halogenated Solvents: Tetrachloroethylene, Methylene Chloride, Trichloroethylene, 1,1,1-Trichloroethane, Chlorobenzene, 1,1,2-Trichloro-1,2,2-Trifluoroethane, Ortho-Dichlorobenzene, Trichlorofluoromethane, And 1,1,2, Trichloroethane; All Spent Solvent Mixtures/Blends Containing, Before Use, A Total Of Ten Percent Or More (By Volume) Of One Or More Of The Above Halogenated Solvents Or Those Solvents Listed In F001, F004, And F005; And Still Bottoms From The Recovery Of These Spent Solvents And Spent Solvent Mixtures.
Waste Code 8:	Not reported
Waste Code:	Not reported
Waste Code 10:	Not reported
Waste Code 11:	Not reported
Quantity:	00070
Units:	Pounds

384 BRIDGE STREET, LLC. (Continued) **1000188813**

Number of Containers:	001
Container Type:	Metal drums, barrels, kegs
Handling Method:	Burn
Specific Gravity:	01.00
Document ID:	NYC6280795
Manifest Status:	Not reported
Trans1 State ID:	NYCGF1411
Year:	2000
Trans2 State ID:	MEW37729
Generator Ship Date:	11/29/2000
Trans1 Recv Date:	11/29/2000
Trans2 Recv Date:	12/01/2000
TSD Site Recv Date:	12/05/2000
Part A Recv Date:	Not reported
Part B Recv Date:	Not reported
Generator EPA ID:	NYD981079932
Trans1 EPA ID:	SCR000075150
Trans2 EPA ID:	NJD071629976
TSDF ID 1:	OHD980587364
TSDF ID 2:	Not reported
Manifest Tracking Number:	Not reported
Import Indicator:	Not reported
Export Indicator:	Not reported
Discr Quantity Indicator:	Not reported
Discr Type Indicator:	Not reported
Discr Residue Indicator:	Not reported
Discr Partial Reject Indicator:	Not reported
Discr Full Reject Indicator:	Not reported
Manifest Ref Number:	Not reported
Alt Facility RCRA ID:	Not reported
Alt Facility Sign Date:	Not reported
MGMT Method Type Code:	Not reported
Waste Code 1:	The Following Spent Halogenated Solvents: Tetrachloroethylene, Methylene Chloride, Trichloroethylene, 1,1,1-Trichloroethane, Chlorobenzene, 1,1,2-Trichloro-1,2,2-Trifluoroethane, Ortho-Dichlorobenzene, Trichlorofluoromethane, And 1,1,2, Trichloroethane; All Spent Solvent Mixtures/Blends Containing, Before Use, A Total Of Ten Percent Or More (By Volume) Of One Or More Of The Above Halogenated Solvents Or Those Solvents Listed In F001, F004, And F005; And Still Bottoms From The Recovery Of These Spent Solvents And Spent Solvent Mixtures.
Waste Code 2:	Not reported
Waste Code 3:	Not reported
Waste Code 4:	Not reported
Waste Code 5:	Not reported
Waste Code 6:	Not reported
Quantity:	00060
Units:	Pounds
Number of Containers:	001
Container Type:	Fiberboard or plastic drums, barrels, kegs
Handling Method:	Burn
Specific Gravity:	01.00
Waste Code 7:	The Following Spent Halogenated Solvents: Tetrachloroethylene, Methylene Chloride, Trichloroethylene, 1,1,1-Trichloroethane, Chlorobenzene, 1,1,2-Trichloro-1,2,2-Trifluoroethane, Ortho-Dichlorobenzene, Trichlorofluoromethane, And 1,1,2,

384 BRIDGE STREET, LLC. (Continued) **1000188813**

Trichloroethane; All Spent Solvent Mixtures/Blends Containing, Before Use, A Total Of Ten Percent Or More (By Volume) Of One Or More Of The Above Halogenated Solvents Or Those Solvents Listed In F001, F004, And F005; And Still Bottoms From The Recovery Of These Spent Solvents And Spent Solvent Mixtures.

Waste Code 8:	Not reported
Waste Code:	Not reported
Waste Code 10:	Not reported
Waste Code 11:	Not reported
Quantity:	00585
Units:	Pounds
Number of Containers:	003
Container Type:	Fiberboard or plastic drums, barrels, kegs
Handling Method:	Burn
Specific Gravity:	01.00

Document ID:	NYC3368395
Manifest Status:	Not reported
Trans1 State ID:	JE4550NY
Year:	1994
Trans2 State ID:	Not reported
Generator Ship Date:	12/07/1994
Trans1 Recv Date:	12/07/1994
Trans2 Recv Date:	Not reported
TSD Site Recv Date:	12/07/1994
Part A Recv Date:	Not reported
Part B Recv Date:	Not reported
Generator EPA ID:	NYD981079932
Trans1 EPA ID:	ILD984908202
Trans2 EPA ID:	Not reported
TSDF ID 1:	NYD980785760
TSDF ID 2:	Not reported
Manifest Tracking Number:	Not reported
Import Indicator:	Not reported
Export Indicator:	Not reported
Discr Quantity Indicator:	Not reported
Discr Type Indicator:	Not reported
Discr Residue Indicator:	Not reported
Discr Partial Reject Indicator:	Not reported
Discr Full Reject Indicator:	Not reported
Manifest Ref Number:	Not reported
Alt Facility RCRA ID:	Not reported
Alt Facility Sign Date:	Not reported
MGMT Method Type Code:	Not reported
Waste Code 1:	The Following Spent Halogenated Solvents: Tetrachloroethylene, Methylene Chloride, Trichloroethylene, 1,1,1-Trichloroethane, Chlorobenzene, 1,1,2-Trichloro-1,2,2-Trifluoroethane, Ortho-Dichlorobenzene, Trichlorofluoromethane, And 1,1,2, Trichloroethane; All Spent Solvent Mixtures/Blends Containing, Before Use, A Total Of Ten Percent Or More (By Volume) Of One Or More Of The Above Halogenated Solvents Or Those Solvents Listed In F001, F004, And F005; And Still Bottoms From The Recovery Of These Spent Solvents And Spent Solvent Mixtures.
Waste Code 2:	Not reported
Waste Code 3:	Not reported
Waste Code 4:	Not reported
Waste Code 5:	Not reported

384 BRIDGE STREET, LLC. (Continued) **1000188813**

Waste Code 6:	Not reported
Quantity:	00100
Units:	Pounds
Number of Containers:	001
Container Type:	Fiberboard or plastic drums, barrels, kegs
Handling Method:	Burn
Specific Gravity:	01.00
Waste Code 7:	The Following Spent Halogenated Solvents: Tetrachloroethylene, Methylene Chloride, Trichloroethylene, 1,1,1-Trichloroethane, Chlorobenzene, 1,1,2-Trichloro-1,2,2-Trifluoroethane, Ortho-Dichlorobenzene, Trichlorofluoromethane, And 1,1,2, Trichloroethane; All Spent Solvent Mixtures/Blends Containing, Before Use, A Total Of Ten Percent Or More (By Volume) Of One Or More Of The Above Halogenated Solvents Or Those Solvents Listed In F001, F004, And F005; And Still Bottoms From The Recovery Of These Spent Solvents And Spent Solvent Mixtures.
Waste Code 8:	Not reported
Waste Code:	Not reported
Waste Code 10:	Not reported
Waste Code 11:	Not reported
Quantity:	00070
Units:	Pounds
Number of Containers:	001
Container Type:	Metal drums, barrels, kegs
Handling Method:	Burn
Specific Gravity:	01.00
Document ID:	NYC6276262
Manifest Status:	Not reported
Trans1 State ID:	NYCGF1411
Year:	2000
Trans2 State ID:	T162VWNJ
Generator Ship Date:	09/08/2000
Trans1 Recv Date:	09/08/2000
Trans2 Recv Date:	09/12/2000
TSD Site Recv Date:	09/14/2000
Part A Recv Date:	Not reported
Part B Recv Date:	Not reported
Generator EPA ID:	NYD981079932
Trans1 EPA ID:	SCR000075150
Trans2 EPA ID:	SCR000074591
TSDF ID 1:	OHD980587364
TSDF ID 2:	Not reported
Manifest Tracking Number:	Not reported
Import Indicator:	Not reported
Export Indicator:	Not reported
Discr Quantity Indicator:	Not reported
Discr Type Indicator:	Not reported
Discr Residue Indicator:	Not reported
Discr Partial Reject Indicator:	Not reported
Discr Full Reject Indicator:	Not reported
Manifest Ref Number:	Not reported
Alt Facility RCRA ID:	Not reported
Alt Facility Sign Date:	Not reported
MGMT Method Type Code:	Not reported
Waste Code 1:	The Following Spent Halogenated Solvents: Tetrachloroethylene, Methylene Chloride, Trichloroethylene, 1,1,1-Trichloroethane,

384 BRIDGE STREET, LLC. (Continued) **1000188813**

	Chlorobenzene, 1,1,2-Trichloro-1,2,2-Trifluoroethane, Ortho-Dichlorobenzene, Trichlorofluoromethane, And 1,1,2, Trichloroethane; All Spent Solvent Mixtures/Blends Containing, Before Use, A Total Of Ten Percent Or More (By Volume) Of One Or More Of The Above Halogenated Solvents Or Those Solvents Listed In F001, F004, And F005; And Still Bottoms From The Recovery Of These Spent Solvents And Spent Solvent Mixtures.
Waste Code 2:	Not reported
Waste Code 3:	Not reported
Waste Code 4:	Not reported
Waste Code 5:	Not reported
Waste Code 6:	Not reported
Quantity:	00060
Units:	Pounds
Number of Containers:	001
Container Type:	Fiberboard or plastic drums, barrels, kegs
Handling Method:	Burn
Specific Gravity:	01.00
Waste Code 7:	The Following Spent Halogenated Solvents: Tetrachloroethylene, Methylene Chloride, Trichloroethylene, 1,1,1-Trichloroethane, Chlorobenzene, 1,1,2-Trichloro-1,2,2-Trifluoroethane, Ortho-Dichlorobenzene, Trichlorofluoromethane, And 1,1,2, Trichloroethane; All Spent Solvent Mixtures/Blends Containing, Before Use, A Total Of Ten Percent Or More (By Volume) Of One Or More Of The Above Halogenated Solvents Or Those Solvents Listed In F001, F004, And F005; And Still Bottoms From The Recovery Of These Spent Solvents And Spent Solvent Mixtures.
Waste Code 8:	Not reported
Waste Code:	Not reported
Waste Code 10:	Not reported
Waste Code 11:	Not reported
Quantity:	00390
Units:	Pounds
Number of Containers:	002
Container Type:	Fiberboard or plastic drums, barrels, kegs
Handling Method:	Burn
Specific Gravity:	01.00
Document ID:	NYC2294122
Manifest Status:	Not reported
Trans1 State ID:	DF2859NY
Year:	1993
Trans2 State ID:	Not reported
Generator Ship Date:	05/18/1993
Trans1 Recv Date:	05/18/1993
Trans2 Recv Date:	Not reported
TSD Site Recv Date:	05/18/1993
Part A Recv Date:	Not reported
Part B Recv Date:	Not reported
Generator EPA ID:	NYD981079932
Trans1 EPA ID:	ILD051060408
Trans2 EPA ID:	Not reported
TSDF ID 1:	NYD980785760
TSDF ID 2:	Not reported
Manifest Tracking Number:	Not reported
Import Indicator:	Not reported
Export Indicator:	Not reported

384 BRIDGE STREET, LLC. (Continued) **1000188813**

Discr Quantity Indicator:	Not reported
Discr Type Indicator:	Not reported
Discr Residue Indicator:	Not reported
Discr Partial Reject Indicator:	Not reported
Discr Full Reject Indicator:	Not reported
Manifest Ref Number:	Not reported
Alt Facility RCRA ID:	Not reported
Alt Facility Sign Date:	Not reported
MGMT Method Type Code:	Not reported
Waste Code 1:	The Following Spent Halogenated Solvents: Tetrachloroethylene, Methylene Chloride, Trichloroethylene, 1,1,1-Trichloroethane, Chlorobenzene, 1,1,2-Trichloro-1,2,2-Trifluoroethane, Ortho-Dichlorobenzene, Trichlorofluoromethane, And 1,1,2, Trichloroethane; All Spent Solvent Mixtures/Blends Containing, Before Use, A Total Of Ten Percent Or More (By Volume) Of One Or More Of The Above Halogenated Solvents Or Those Solvents Listed In F001, F004, And F005; And Still Bottoms From The Recovery Of These Spent Solvents And Spent Solvent Mixtures.
Waste Code 2:	Not reported
Waste Code 3:	Not reported
Waste Code 4:	Not reported
Waste Code 5:	Not reported
Waste Code 6:	Not reported
Quantity:	00195
Units:	Pounds
Number of Containers:	001
Container Type:	Fiberboard or plastic drums, barrels, kegs
Handling Method:	Burn
Specific Gravity:	01.00

Document ID:	NYC6264077
Manifest Status:	Not reported
Trans1 State ID:	NYGF2859
Year:	2000
Trans2 State ID:	Not reported
Generator Ship Date:	10/27/2000
Trans1 Recv Date:	10/27/2000
Trans2 Recv Date:	10/31/2000
TSD Site Recv Date:	11/03/2000
Part A Recv Date:	Not reported
Part B Recv Date:	Not reported
Generator EPA ID:	NYD981079932
Trans1 EPA ID:	SCR000075150
Trans2 EPA ID:	SCR000074591
TSDF ID 1:	OHD980587364
TSDF ID 2:	Not reported
Manifest Tracking Number:	Not reported
Import Indicator:	Not reported
Export Indicator:	Not reported
Discr Quantity Indicator:	Not reported
Discr Type Indicator:	Not reported
Discr Residue Indicator:	Not reported
Discr Partial Reject Indicator:	Not reported
Discr Full Reject Indicator:	Not reported
Manifest Ref Number:	Not reported
Alt Facility RCRA ID:	Not reported
Alt Facility Sign Date:	Not reported

384 BRIDGE STREET, LLC. (Continued) **1000188813**

MGMT Method Type Code:	Not reported
Waste Code 1:	The Following Spent Halogenated Solvents: Tetrachloroethylene, Methylene Chloride, Trichloroethylene, 1,1,1-Trichloroethane, Chlorobenzene, 1,1,2-Trichloro-1,2,2-Trifluoroethane, Ortho-Dichlorobenzene, Trichlorofluoromethane, And 1,1,2, Trichloroethane; All Spent Solvent Mixtures/Blends Containing, Before Use, A Total Of Ten Percent Or More (By Volume) Of One Or More Of The Above Halogenated Solvents Or Those Solvents Listed In F001, F004, And F005; And Still Bottoms From The Recovery Of These Spent Solvents And Spent Solvent Mixtures.
Waste Code 2:	Not reported
Waste Code 3:	Not reported
Waste Code 4:	Not reported
Waste Code 5:	Not reported
Waste Code 6:	Not reported
Quantity:	00390
Units:	Pounds
Number of Containers:	002
Container Type:	Fiberboard or plastic drums, barrels, kegs
Handling Method:	Burn
Specific Gravity:	01.00

Document ID:	NYC4393697
Manifest Status:	Not reported
Trans1 State ID:	NYGF2859
Year:	1996
Trans2 State ID:	Not reported
Generator Ship Date:	12/05/1996
Trans1 Recv Date:	12/05/1996
Trans2 Recv Date:	Not reported
TSD Site Recv Date:	12/12/1996
Part A Recv Date:	Not reported
Part B Recv Date:	Not reported
Generator EPA ID:	NYD981079932
Trans1 EPA ID:	ILD984908202
Trans2 EPA ID:	Not reported
TSDF ID 1:	OHD980587364
TSDF ID 2:	Not reported
Manifest Tracking Number:	Not reported
Import Indicator:	Not reported
Export Indicator:	Not reported
Discr Quantity Indicator:	Not reported
Discr Type Indicator:	Not reported
Discr Residue Indicator:	Not reported
Discr Partial Reject Indicator:	Not reported
Discr Full Reject Indicator:	Not reported
Manifest Ref Number:	Not reported
Alt Facility RCRA ID:	Not reported
Alt Facility Sign Date:	Not reported
MGMT Method Type Code:	Not reported
Waste Code 1:	The Following Spent Halogenated Solvents: Tetrachloroethylene, Methylene Chloride, Trichloroethylene, 1,1,1-Trichloroethane, Chlorobenzene, 1,1,2-Trichloro-1,2,2-Trifluoroethane, Ortho-Dichlorobenzene, Trichlorofluoromethane, And 1,1,2, Trichloroethane; All Spent Solvent Mixtures/Blends Containing, Before Use, A Total Of Ten Percent Or More (By Volume) Of One Or More Of The Above Halogenated Solvents Or Those Solvents Listed In F001, F004, And

384 BRIDGE STREET, LLC. (Continued) **1000188813**

	F005; And Still Bottoms From The Recovery Of These Spent Solvents And Spent Solvent Mixtures.
Waste Code 2:	Not reported
Waste Code 3:	Not reported
Waste Code 4:	Not reported
Waste Code 5:	Not reported
Waste Code 6:	Not reported
Quantity:	00060
Units:	Pounds
Number of Containers:	001
Container Type:	Fiberboard or plastic drums, barrels, kegs
Handling Method:	Burn
Specific Gravity:	01.00
Waste Code 7:	The Following Spent Halogenated Solvents: Tetrachloroethylene, Methylene Chloride, Trichloroethylene, 1,1,1-Trichloroethane, Chlorobenzene, 1,1,2-Trichloro-1,2,2-Trifluoroethane, Ortho-Dichlorobenzene, Trichlorofluoromethane, And 1,1,2, Trichloroethane; All Spent Solvent Mixtures/Blends Containing, Before Use, A Total Of Ten Percent Or More (By Volume) Of One Or More Of The Above Halogenated Solvents Or Those Solvents Listed In F001, F004, And F005; And Still Bottoms From The Recovery Of These Spent Solvents And Spent Solvent Mixtures.
Waste Code 8:	Not reported
Waste Code:	Not reported
Waste Code 10:	Not reported
Waste Code 11:	Not reported
Quantity:	00390
Units:	Pounds
Number of Containers:	002
Container Type:	Fiberboard or plastic drums, barrels, kegs
Handling Method:	Burn
Specific Gravity:	01.00

Document ID:	NYC7368355
Manifest Status:	Not reported
Trans1 State ID:	NYAT801
Year:	2004
Trans2 State ID:	713TYLNJ
Generator Ship Date:	09/30/2004
Trans1 Recv Date:	09/30/2004
Trans2 Recv Date:	10/08/2004
TSD Site Recv Date:	10/11/2004
Part A Recv Date:	Not reported
Part B Recv Date:	Not reported
Generator EPA ID:	NYD981079932
Trans1 EPA ID:	TXR000050930
Trans2 EPA ID:	NJD071629976
TSDF ID 1:	OHD980587364
TSDF ID 2:	Not reported
Manifest Tracking Number:	Not reported
Import Indicator:	Not reported
Export Indicator:	Not reported
Discr Quantity Indicator:	Not reported
Discr Type Indicator:	Not reported
Discr Residue Indicator:	Not reported
Discr Partial Reject Indicator:	Not reported
Discr Full Reject Indicator:	Not reported

384 BRIDGE STREET, LLC. (Continued) **1000188813**

Manifest Ref Number:	Not reported
Alt Facility RCRA ID:	Not reported
Alt Facility Sign Date:	Not reported
MGMT Method Type Code:	Not reported
Waste Code 1:	The Following Spent Halogenated Solvents: Tetrachloroethylene, Methylene Chloride, Trichloroethylene, 1,1,1-Trichloroethane, Chlorobenzene, 1,1,2-Trichloro-1,2,2-Trifluoroethane, Ortho-Dichlorobenzene, Trichlorofluoromethane, And 1,1,2, Trichloroethane; All Spent Solvent Mixtures/Blends Containing, Before Use, A Total Of Ten Percent Or More (By Volume) Of One Or More Of The Above Halogenated Solvents Or Those Solvents Listed In F001, F004, And F005; And Still Bottoms From The Recovery Of These Spent Solvents And Spent Solvent Mixtures.
Waste Code 2:	Not reported
Waste Code 3:	Not reported
Waste Code 4:	Not reported
Waste Code 5:	Not reported
Waste Code 6:	Not reported
Quantity:	00390
Units:	Pounds
Number of Containers:	002
Container Type:	Fiberboard or plastic drums, barrels, kegs
Handling Method:	Burn
Specific Gravity:	01.00

Click this hyperlink while viewing on your computer to access
231 additional NY MANIFEST: record(s) in the EDR Site Report.

NYC OER:

Name:	384-394 BRIDGE STREET
Address:	384 BRIDGE STREET
City,State,Zip:	BROOKLYN, NY
Latitude:	40.691685
Longitude:	-73.985316
OER Project Numbers:	11TMP0181K,11EH-N181K
BBL:	3.0015200373001499E+19
OER Program:	E/RD (Review), State BCP
Class:	Completed (C)
Phase:	Completed

URL:

Postcode:	11201
Community Board:	2
Council District:	33
Census Tract:	11
BIN:	3000000
NTA:	DUMBO-Vinegar Hill-Downtown Brooklyn-Boerum Hill

BH569 **388 BRIDGE STREET** **NY ENG CONTROLS** **S116041493**
SSW **384-394 BRIDGE STREET AND 141-145 LAWRENCE STREET** **NY INST CONTROL** **N/A**
1/4-1/2 **BROOKLYN, NY 11201** **NY BROWNFIELDS**
0.448 mi.
2367 ft. **Site 4 of 4 in cluster BH**

Relative:
Higher

Actual:
45 ft.

ENG CONTROLS:

Name:	388 BRIDGE STREET
Address:	384-394 BRIDGE STREET AND 141-145 LAWRENCE STREET
City,State,Zip:	BROOKLYN, NY 11201
Site Code:	410416
HW Code:	C224134
Control Code:	13
Control Type:	ENG
Date Record Added:	10/09/2013
Date Rec Updated:	06/05/2024
Updated By:	STROBERT
Site Description:	Location: The 388 Bridge Street site consists of two lots situated between Willoughby and Fulton Streets. Lot 118 occupies 141 to 145 Lawrence St. and Lot 37 occupies 384 to 388 Bridge St. Current Zoning and Uses: The site is located in a mixed use commercial / residential area of Brooklyn. Historically, the site has been used for both residential and commercial purposes and will continue to be used for similar purposes once redeveloped. The site is zoned RM (mixed residential and commercial. Site Features: On-site structures were demolished and the entire footprint of the site was excavated to a depth of up to 25 feet below surface grade (bsg) in preparation for redevelopment. Historic Use: One of the former commercial operations on the site was a dry cleaner in the northeast corner of the site. Site investigations indicate that improper handling and disposal of the dry cleaning solvent, tetrachloroethene (PCE), resulted in soil, groundwater and soil vapor impacts from PCE and its breakdown products. Site Geology and Hydrogeology: The site has been excavated to a depth of up to 25 feet bsg. Below the excavation, brown, medium- to coarse-grained sand intermixed with some gravel is present to a depth of 42 feet bsg. Below that, the glacial till stratum extends to 100 feet bsg and is underlain by highly consolidated Gardiner s clay. The groundwater table is approximately 43 to 45 feet bsg. Due to regional topography and the nearby presence of the East River, the local groundwater flow was assumed to be to the south/southwest toward New York Harbor. However, groundwater at the site has been determined to be flowing to the northeast. This localized groundwater flow direction may be influenced by the subway tunnels located north and southwest of the site and pumping operations at a Metropolitan Transportation Authority (MTA) de-watering station located within 1.5 miles northeast of the site. Certificate of Completion issued on 12/19/2013.
Env Problem:	Nature and Extent of Contamination: Prior to the site entering the Brownfield Cleanup Program (BCP), the entire site was excavated to a depth of up to 25 feet below grade (street level) for site redevelopment. Soil sampling conducted during the BCP remedial investigation found no PCE contamination remaining in on-site soil. The data indicate that the on-site source was removed during the initial excavation. Contamination was limited to groundwater and soil vapor. With the source removed, groundwater contaminant concentrations have declined. Remediation at the site is complete. Prior to remediation, the primary contaminants of concern were the dry cleaning solvent tetrachloroethene (PCE) and its breakdown products trichloroethene (TCE) and dichloroethene (DCE). Remedial

388 BRIDGE STREET (Continued) **S116041493**

actions have successfully achieved soil cleanup objectives for restricted residential use. Residual contamination in the soil, groundwater, and sediment is being managed under a site management plan. Site-related contaminants were observed in indoor air in an adjacent building. A sub-slab depressurization system (SSDS) was installed and is operating in that building. A soil vapor extraction system (SVE) has been installed and is operating in the new on-site building. Once soil vapor concentrations meet acceptable levels, the SVE system will be converted into an SSDS. Certificate of Completion issued on 12/19/2013.

Health Problem: Contaminated groundwater at the site is not used for drinking or other purposes and the site is served by public water supply that obtains water from a different source not affected by this contamination. Volatile organic compounds in the groundwater may move into the soil vapor (air spaces within the soil), which in turn may move into overlying buildings and affect the indoor air quality. This process, which is similar to the movement of radon gas from the subsurface into the indoor air of buildings, is referred to as soil vapor intrusion. Because the site is vacant, inhalation of site-related contaminants due to soil vapor intrusion does not represent a current concern. A combination of mitigation measures have been installed at an adjacent property to prevent vapors beneath the slab from entering the building. Environmental sampling has identified soil vapor contamination that is not related to the site. A separate investigation to determine the source or sources of the contamination is on-going.

Dump: False
Structure: False
Lagoon: False
Landfill: False
Pond: False
Disp Start: Not reported
Disp Term: Not reported
Lat/Long: Not reported
Dell: Not reported
Record Add: 2010-03-26 14:27:00
Record Upd: 2013-09-20 13:59:00
Updated By: ldennist
Own Op: Document Repository
Sub Type: NNN
Owner Name: Not reported
Owner Company: Brooklyn Central Library
Owner Address: 10 Grand Army Plaza
Owner Addr2: Not reported
Owner City,St,Zip: Brooklyn, NY 11238
Owner Country: United States of America
Own Op: 6
Sub Type: P02
Owner Name: Gregg Wolpert
Owner Company: 384 Bridge Street LLC
Owner Address: c/o Stahl Real Estate Co.
Owner Addr2: 277 Park Avenue
Owner City,St,Zip: New York, NY 10172
Owner Country: United States of America
Own Op: 6
Sub Type: P02
Owner Name: Gregg Wolpert

388 BRIDGE STREET (Continued) **S116041493**

Owner Company:	384 Bridge Street, LLC
Owner Address:	c/o Stahl Real Estate
Owner Addr2:	277 Park Avenue
Owner City,St,Zip:	New York, NY 10172
Owner Country:	United States of America
Own Op:	1
Sub Type:	P02
Owner Name:	Roger Fortune
Owner Company:	384 Bridge Street LLC
Owner Address:	The Stahl Organization
Owner Addr2:	277 Park Avenue
Owner City,St,Zip:	New York, NY 10172
Owner Country:	United States of America
HW Code:	C224134
Waste Type:	tetrachloroethene (PCE)
Waste Quantity:	UNKNOWN
Waste Code:	Not reported
HW Code:	C224134
Waste Type:	tetrachloroethene (PCE)
Waste Quantity:	UNKNOWN
Waste Code:	Not reported
HW Code:	C224134
Waste Type:	tetrachloroethene (PCE)
Waste Quantity:	UNKNOWN
Waste Code:	Not reported
HW Code:	C224134
Waste Type:	tetrachloroethene (PCE)
Waste Quantity:	UNKNOWN
Waste Code:	Not reported
HW Code:	C224134
Waste Type:	TRICHLOROETHENE (TCE)
Waste Quantity:	UNKNOWN
Waste Code:	Not reported
HW Code:	C224134
Waste Type:	DICHLOROETHYLENE
Waste Quantity:	UNKNOWN
Waste Code:	Not reported
HW Code:	C224134
Waste Type:	TETRACHLOROETHYLENE (PCE)
Waste Quantity:	UNKNOWN
Waste Code:	Not reported
HW Code:	C224134
Waste Type:	1,1 Dichloroethene
Waste Quantity:	UNKNOWN
Waste Code:	Not reported
HW Code:	C224134
Waste Type:	1,1 Dichloroethene
Waste Quantity:	UNKNOWN
Waste Code:	Not reported
HW Code:	C224134
Waste Type:	1,1 Dichloroethene
Waste Quantity:	UNKNOWN
Waste Code:	Not reported
HW Code:	C224134
Waste Type:	1,1 Dichloroethene
Waste Quantity:	UNKNOWN
Waste Code:	Not reported

388 BRIDGE STREET (Continued) **S116041493**

Crossref ID:	2013000503133
Cross Ref Type Code:	25
Cross Ref Type:	County Recording Identifier
Record Added Date:	2013-12-11 15:30:00
Record Updated:	2013-12-12 10:11:00
Updated By:	MDMACCAB
Crossref ID:	A2-0623-0709
Cross Ref Type Code:	23
Cross Ref Type:	Agreement/Consent Order Number
Record Added Date:	2009-08-18 12:00:00
Record Updated:	2009-08-18 12:00:00
Updated By:	MOBARRIE
Crossref ID:	0801499
Cross Ref Type Code:	01
Cross Ref Type:	Spill No.
Record Added Date:	2009-03-03 14:15:00
Record Updated:	2009-03-03 14:15:00
Updated By:	JAAVERSA

Name:	388 BRIDGE STREET
Address:	384-394 BRIDGE STREET AND 141-145 LAWRENCE STREET
City,State,Zip:	BROOKLYN, NY 11201
Site Code:	410416
HW Code:	C224134
Control Code:	35
Control Type:	ENG
Date Record Added:	10/09/2013
Date Rec Updated:	06/05/2024
Updated By:	STROBERT
Site Description:	Location: The 388 Bridge Street site consists of two lots situated between Willoughby and Fulton Streets. Lot 118 occupies 141 to 145 Lawrence St. and Lot 37 occupies 384 to 388 Bridge St. Current Zoning and Uses: The site is located in a mixed use commercial / residential area of Brooklyn. Historically, the site has been used for both residential and commercial purposes and will continue to be used for similar purposes once redeveloped. The site is zoned RM (mixed residential and commercial. Site Features: On-site structures were demolished and the entire footprint of the site was excavated to a depth of up to 25 feet below surface grade (bsg) in preparation for redevelopment. Historic Use: One of the former commercial operations on the site was a dry cleaner in the northeast corner of the site. Site investigations indicate that improper handling and disposal of the dry cleaning solvent, tetrachloroethene (PCE), resulted in soil, groundwater and soil vapor impacts from PCE and its breakdown products. Site Geology and Hydrogeology: The site has been excavated to a depth of up to 25 feet bsg. Below the excavation, brown, medium- to coarse-grained sand intermixed with some gravel is present to a depth of 42 feet bsg. Below that, the glacial till stratum extends to 100 feet bsg and is underlain by highly consolidated Gardiner s clay. The groundwater table is approximately 43 to 45 feet bsg. Due to regional topography and the nearby presence of the East River, the local groundwater flow was assumed to be to the south/southwest toward New York Harbor. However, groundwater at the site has been determined to be flowing to the northeast. This localized groundwater flow direction may be influenced by the subway tunnels located north and southwest of the site and pumping operations at a Metropolitan Transportation Authority (MTA) de-watering station located within 1.5

388 BRIDGE STREET (Continued) **S116041493**

	miles northeast of the site. Certificate of Completion issued on 12/19/2013.
Env Problem:	Nature and Extent of Contamination: Prior to the site entering the Brownfield Cleanup Program (BCP), the entire site was excavated to a depth of up to 25 feet below grade (street level) for site redevelopment. Soil sampling conducted during the BCP remedial investigation found no PCE contamination remaining in on-site soil. The data indicate that the on-site source was removed during the initial excavation. Contamination was limited to groundwater and soil vapor. With the source removed, groundwater contaminant concentrations have declined. Remediation at the site is complete. Prior to remediation, the primary contaminants of concern were the dry cleaning solvent tetrachloroethene (PCE) and its breakdown products trichloroethene (TCE) and dichloroethene (DCE). Remedial actions have successfully achieved soil cleanup objectives for restricted residential use. Residual contamination in the soil, groundwater, and sediment is being managed under a site management plan. Site-related contaminants were observed in indoor air in an adjacent building. A sub-slab depressurization system (SSDS) was installed and is operating in that building. A soil vapor extraction system (SVE) has been installed and is operating in the new on-site building. Once soil vapor concentrations meet acceptable levels, the SVE system will be converted into an SSDS. Certificate of Completion issued on 12/19/2013.
Health Problem:	Contaminated groundwater at the site is not used for drinking or other purposes and the site is served by public water supply that obtains water from a different source not affected by this contamination. Volatile organic compounds in the groundwater may move into the soil vapor (air spaces within the soil), which in turn may move into overlying buildings and affect the indoor air quality. This process, which is similar to the movement of radon gas from the subsurface into the indoor air of buildings, is referred to as soil vapor intrusion. Because the site is vacant, inhalation of site-related contaminants due to soil vapor intrusion does not represent a current concern. A combination of mitigation measures have been installed at an adjacent property to prevent vapors beneath the slab from entering the building. Environmental sampling has identified soil vapor contamination that is not related to the site. A separate investigation to determine the source or sources of the contamination is on-going.
Dump:	False
Structure:	False
Lagoon:	False
Landfill:	False
Pond:	False
Disp Start:	Not reported
Disp Term:	Not reported
Lat/Long:	Not reported
Dell:	Not reported
Record Add:	2010-03-26 14:27:00
Record Upd:	2013-09-20 13:59:00
Updated By:	ldennist
Own Op:	Document Repository
Sub Type:	NNN
Owner Name:	Not reported
Owner Company:	Brooklyn Central Library
Owner Address:	10 Grand Army Plaza

388 BRIDGE STREET (Continued) **S116041493**

Owner Addr2:	Not reported
Owner City,St,Zip:	Brooklyn, NY 11238
Owner Country:	United States of America
Own Op:	6
Sub Type:	P02
Owner Name:	Gregg Wolpert
Owner Company:	384 Bridge Street LLC
Owner Address:	c/o Stahl Real Estate Co.
Owner Addr2:	277 Park Avenue
Owner City,St,Zip:	New York, NY 10172
Owner Country:	United States of America
Own Op:	6
Sub Type:	P02
Owner Name:	Gregg Wolpert
Owner Company:	384 Bridge Street, LLC
Owner Address:	c/o Stahl Real Estate
Owner Addr2:	277 Park Avenue
Owner City,St,Zip:	New York, NY 10172
Owner Country:	United States of America
Own Op:	1
Sub Type:	P02
Owner Name:	Roger Fortune
Owner Company:	384 Bridge Street LLC
Owner Address:	The Stahl Organization
Owner Addr2:	277 Park Avenue
Owner City,St,Zip:	New York, NY 10172
Owner Country:	United States of America
HW Code:	C224134
Waste Type:	tetrachloroethene (PCE)
Waste Quantity:	UNKNOWN
Waste Code:	Not reported
HW Code:	C224134
Waste Type:	tetrachloroethene (PCE)
Waste Quantity:	UNKNOWN
Waste Code:	Not reported
HW Code:	C224134
Waste Type:	tetrachloroethene (PCE)
Waste Quantity:	UNKNOWN
Waste Code:	Not reported
HW Code:	C224134
Waste Type:	tetrachloroethene (PCE)
Waste Quantity:	UNKNOWN
Waste Code:	Not reported
HW Code:	C224134
Waste Type:	TRICHLOROETHENE (TCE)
Waste Quantity:	UNKNOWN
Waste Code:	Not reported
HW Code:	C224134
Waste Type:	DICHLOROETHYLENE
Waste Quantity:	UNKNOWN
Waste Code:	Not reported
HW Code:	C224134
Waste Type:	TETRACHLOROETHYLENE (PCE)
Waste Quantity:	UNKNOWN
Waste Code:	Not reported
HW Code:	C224134
Waste Type:	1,1 Dichloroethene

388 BRIDGE STREET (Continued) **S116041493**

Waste Quantity:	UNKNOWN
Waste Code:	Not reported
HW Code:	C224134
Waste Type:	1,1 Dichloroethene
Waste Quantity:	UNKNOWN
Waste Code:	Not reported
HW Code:	C224134
Waste Type:	1,1 Dichloroethene
Waste Quantity:	UNKNOWN
Waste Code:	Not reported
HW Code:	C224134
Waste Type:	1,1 Dichloroethene
Waste Quantity:	UNKNOWN
Waste Code:	Not reported
Crossref ID:	2013000503133
Cross Ref Type Code:	25
Cross Ref Type:	County Recording Identifier
Record Added Date:	2013-12-11 15:30:00
Record Updated:	2013-12-12 10:11:00
Updated By:	MDMACCAB
Crossref ID:	A2-0623-0709
Cross Ref Type Code:	23
Cross Ref Type:	Agreement/Consent Order Number
Record Added Date:	2009-08-18 12:00:00
Record Updated:	2009-08-18 12:00:00
Updated By:	MOBARRIE
Crossref ID:	0801499
Cross Ref Type Code:	01
Cross Ref Type:	Spill No.
Record Added Date:	2009-03-03 14:15:00
Record Updated:	2009-03-03 14:15:00
Updated By:	JAAVERSA

INST CONTROL:

Name:	388 BRIDGE STREET
Address:	384-394 BRIDGE STREET AND 141-145 LAWRENCE STREET
City,State,Zip:	BROOKLYN, NY 11201
Site Code:	410416
Control Name:	Soil Management Plan
HW Code:	C224134
Control Code:	14
Control Type:	INST
Dt record added:	10/09/2013
Dt rec updated:	06/05/2024
Updated By:	STROBERT
Site Code:	410416
Site Description:	Location: The 388 Bridge Street site consists of two lots situated between Willoughby and Fulton Streets. Lot 118 occupies 141 to 145 Lawrence St. and Lot 37 occupies 384 to 388 Bridge St. Current Zoning and Uses: The site is located in a mixed use commercial / residential area of Brooklyn. Historically, the site has been used for both residential and commercial purposes and will continue to be used for similar purposes once redeveloped. The site is zoned RM (mixed residential and commercial. Site Features: On-site structures were demolished and the entire footprint of the site was excavated to a depth of up to 25 feet below surface grade (bsg) in preparation for redevelopment. Historic Use: One of the former commercial operations

388 BRIDGE STREET (Continued) **S116041493**

on the site was a dry cleaner in the northeast corner of the site. Site investigations indicate that improper handling and disposal of the dry cleaning solvent, tetrachloroethene (PCE), resulted in soil, groundwater and soil vapor impacts from PCE and its breakdown products. Site Geology and Hydrogeology: The site has been excavated to a depth of up to 25 feet bsg. Below the excavation, brown, medium- to coarse-grained sand intermixed with some gravel is present to a depth of 42 feet bsg. Below that, the glacial till stratum extends to 100 feet bsg and is underlain by highly consolidated Gardiner s clay. The groundwater table is approximately 43 to 45 feet bsg. Due to regional topography and the nearby presence of the East River, the local groundwater flow was assumed to be to the south/southwest toward New York Harbor. However, groundwater at the site has been determined to be flowing to the northeast. This localized groundwater flow direction may be influenced by the subway tunnels located north and southwest of the site and pumping operations at a Metropolitan Transportation Authority (MTA) de-watering station located within 1.5 miles northeast of the site. Certificate of Completion issued on 12/19/2013.

Env Problem: Nature and Extent of Contamination: Prior to the site entering the Brownfield Cleanup Program (BCP), the entire site was excavated to a depth of up to 25 feet below grade (street level) for site redevelopment. Soil sampling conducted during the BCP remedial investigation found no PCE contamination remaining in on-site soil. The data indicate that the on-site source was removed during the initial excavation. Contamination was limited to groundwater and soil vapor. With the source removed, groundwater contaminant concentrations have declined. Remediation at the site is complete. Prior to remediation, the primary contaminants of concern were the dry cleaning solvent tetrachloroethene (PCE) and its breakdown products trichloroethene (TCE) and dichloroethene (DCE). Remedial actions have successfully achieved soil cleanup objectives for restricted residential use. Residual contamination in the soil, groundwater, and sediment is being managed under a site management plan. Site-related contaminants were observed in indoor air in an adjacent building. A sub-slab depressurization system (SSDS) was installed and is operating in that building. A soil vapor extraction system (SVE) has been installed and is operating in the new on-site building. Once soil vapor concentrations meet acceptable levels, the SVE system will be converted into an SSDS. Certificate of Completion issued on 12/19/2013.

Health Problem: Contaminated groundwater at the site is not used for drinking or other purposes and the site is served by public water supply that obtains water from a different source not affected by this contamination. Volatile organic compounds in the groundwater may move into the soil vapor (air spaces within the soil), which in turn may move into overlying buildings and affect the indoor air quality. This process, which is similar to the movement of radon gas from the subsurface into the indoor air of buildings, is referred to as soil vapor intrusion. Because the site is vacant, inhalation of site-related contaminants due to soil vapor intrusion does not represent a current concern. A combination of mitigation measures have been installed at an adjacent property to prevent vapors beneath the slab from entering the building. Environmental sampling has identified soil vapor contamination that is not related to the site. A separate investigation to determine the source or sources of the contamination is on-going.

388 BRIDGE STREET (Continued) **S116041493**

Dump:	False
Structure:	False
Lagoon:	False
Landfill:	False
Pond:	False
Disp Start:	Not reported
Disp Term:	Not reported
Lat/Long:	Not reported
Dell:	Not reported
Record Add:	2010-03-26 14:27:00
Record Upd:	2013-09-20 13:59:00
Updated By:	ldennist
Own Op:	Document Repository
Sub Type:	NNN
Owner Name:	Not reported
Owner Company:	Brooklyn Central Library
Owner Address:	10 Grand Army Plaza
Owner Addr2:	Not reported
Owner City,St,Zip:	Brooklyn, NY 11238
Owner Country:	United States of America
Own Op:	6
Sub Type:	P02
Owner Name:	Gregg Wolpert
Owner Company:	384 Bridge Street LLC
Owner Address:	c/o Stahl Real Estate Co.
Owner Addr2:	277 Park Avenue
Owner City,St,Zip:	New York, NY 10172
Owner Country:	United States of America
Own Op:	6
Sub Type:	P02
Owner Name:	Gregg Wolpert
Owner Company:	384 Bridge Street, LLC
Owner Address:	c/o Stahl Real Estate
Owner Addr2:	277 Park Avenue
Owner City,St,Zip:	New York, NY 10172
Owner Country:	United States of America
Own Op:	1
Sub Type:	P02
Owner Name:	Roger Fortune
Owner Company:	384 Bridge Street LLC
Owner Address:	The Stahl Organization
Owner Addr2:	277 Park Avenue
Owner City,St,Zip:	New York, NY 10172
Owner Country:	United States of America
HW Code:	C224134
Waste Type:	tetrachloroethene (PCE)
Waste Quantity:	UNKNOWN
Waste Code:	Not reported
HW Code:	C224134
Waste Type:	tetrachloroethene (PCE)
Waste Quantity:	UNKNOWN
Waste Code:	Not reported
HW Code:	C224134
Waste Type:	tetrachloroethene (PCE)
Waste Quantity:	UNKNOWN
Waste Code:	Not reported
HW Code:	C224134

388 BRIDGE STREET (Continued) **S116041493**

Waste Type: tetrachloroethene (PCE)
Waste Quantity: UNKNOWN
Waste Code: Not reported
HW Code: C224134
Waste Type: TRICHLOROETHENE (TCE)
Waste Quantity: UNKNOWN
Waste Code: Not reported
HW Code: C224134
Waste Type: DICHLOROETHYLENE
Waste Quantity: UNKNOWN
Waste Code: Not reported
HW Code: C224134
Waste Type: TETRACHLOROETHYLENE (PCE)
Waste Quantity: UNKNOWN
Waste Code: Not reported
HW Code: C224134
Waste Type: 1,1 Dichloroethene
Waste Quantity: UNKNOWN
Waste Code: Not reported
HW Code: C224134
Waste Type: 1,1 Dichloroethene
Waste Quantity: UNKNOWN
Waste Code: Not reported
HW Code: C224134
Waste Type: 1,1 Dichloroethene
Waste Quantity: UNKNOWN
Waste Code: Not reported
HW Code: C224134
Waste Type: 1,1 Dichloroethene
Waste Quantity: UNKNOWN
Waste Code: Not reported
Crossref ID: 2013000503133
Cross Ref Type Code: 25
Cross Ref Type: County Recording Identifier
Record Added Date: 2013-12-11 15:30:00
Record Updated: 2013-12-12 10:11:00
Updated By: MDMACCAB
Crossref ID: A2-0623-0709
Cross Ref Type Code: 23
Cross Ref Type: Agreement/Consent Order Number
Record Added Date: 2009-08-18 12:00:00
Record Updated: 2009-08-18 12:00:00
Updated By: MOBARRIE
Crossref ID: 0801499
Cross Ref Type Code: 01
Cross Ref Type: Spill No.
Record Added Date: 2009-03-03 14:15:00
Record Updated: 2009-03-03 14:15:00
Updated By: JAAVERSA

Name: 388 BRIDGE STREET
Address: 384-394 BRIDGE STREET AND 141-145 LAWRENCE STREET
City,State,Zip: BROOKLYN, NY 11201
Site Code: 410416
Control Name: Environmental Easement
HW Code: C224134
Control Code: J

388 BRIDGE STREET (Continued) **S116041493**

Control Type: INST
Dt record added: 10/09/2013
Dt rec updated: 06/05/2024
Updated By: STROBERT
Site Code: 410416
Site Description: Location: The 388 Bridge Street site consists of two lots situated between Willoughby and Fulton Streets. Lot 118 occupies 141 to 145 Lawrence St. and Lot 37 occupies 384 to 388 Bridge St. Current Zoning and Uses: The site is located in a mixed use commercial / residential area of Brooklyn. Historically, the site has been used for both residential and commercial purposes and will continue to be used for similar purposes once redeveloped. The site is zoned RM (mixed residential and commercial. Site Features: On-site structures were demolished and the entire footprint of the site was excavated to a depth of up to 25 feet below surface grade (bsg) in preparation for redevelopment. Historic Use: One of the former commercial operations on the site was a dry cleaner in the northeast corner of the site. Site investigations indicate that improper handling and disposal of the dry cleaning solvent, tetrachloroethene (PCE), resulted in soil, groundwater and soil vapor impacts from PCE and its breakdown products. Site Geology and Hydrogeology: The site has been excavated to a depth of up to 25 feet bsg. Below the excavation, brown, medium- to coarse-grained sand intermixed with some gravel is present to a depth of 42 feet bsg. Below that, the glacial till stratum extends to 100 feet bsg and is underlain by highly consolidated Gardiner s clay. The groundwater table is approximately 43 to 45 feet bsg. Due to regional topography and the nearby presence of the East River, the local groundwater flow was assumed to be to the south/southwest toward New York Harbor. However, groundwater at the site has been determined to be flowing to the northeast. This localized groundwater flow direction may be influenced by the subway tunnels located north and southwest of the site and pumping operations at a Metropolitan Transportation Authority (MTA) de-watering station located within 1.5 miles northeast of the site. Certificate of Completion issued on 12/19/2013.
Env Problem: Nature and Extent of Contamination: Prior to the site entering the Brownfield Cleanup Program (BCP), the entire site was excavated to a depth of up to 25 feet below grade (street level) for site redevelopment. Soil sampling conducted during the BCP remedial investigation found no PCE contamination remaining in on-site soil. The data indicate that the on-site source was removed during the initial excavation. Contamination was limited to groundwater and soil vapor. With the source removed, groundwater contaminant concentrations have declined. Remediation at the site is complete. Prior to remediation, the primary contaminants of concern were the dry cleaning solvent tetrachloroethene (PCE) and its breakdown products trichloroethene (TCE) and dichloroethene (DCE). Remedial actions have successfully achieved soil cleanup objectives for restricted residential use. Residual contamination in the soil, groundwater, and sediment is being managed under a site management plan. Site-related contaminants were observed in indoor air in an adjacent building. A sub-slab depressurization system (SSDS) was installed and is operating in that building. A soil vapor extraction system (SVE) has been installed and is operating in the new on-site building. Once soil vapor concentrations meet acceptable levels, the SVE system will be converted into an SSDS. Certificate of Completion issued on 12/19/2013.

388 BRIDGE STREET (Continued) **S116041493**

Health Problem: Contaminated groundwater at the site is not used for drinking or other purposes and the site is served by public water supply that obtains water from a different source not affected by this contamination. Volatile organic compounds in the groundwater may move into the soil vapor (air spaces within the soil), which in turn may move into overlying buildings and affect the indoor air quality. This process, which is similar to the movement of radon gas from the subsurface into the indoor air of buildings, is referred to as soil vapor intrusion. Because the site is vacant, inhalation of site-related contaminants due to soil vapor intrusion does not represent a current concern. A combination of mitigation measures have been installed at an adjacent property to prevent vapors beneath the slab from entering the building. Environmental sampling has identified soil vapor contamination that is not related to the site. A separate investigation to determine the source or sources of the contamination is on-going.
Dump: False
Structure: False
Lagoon: False
Landfill: False
Pond: False
Disp Start: Not reported
Disp Term: Not reported
Lat/Long: Not reported
Dell: Not reported
Record Add: 2010-03-26 14:27:00
Record Upd: 2013-09-20 13:59:00
Updated By: ldennist
Own Op: Document Repository
Sub Type: NNN
Owner Name: Not reported
Owner Company: Brooklyn Central Library
Owner Address: 10 Grand Army Plaza
Owner Addr2: Not reported
Owner City,St,Zip: Brooklyn, NY 11238
Owner Country: United States of America
Own Op: 6
Sub Type: P02
Owner Name: Gregg Wolpert
Owner Company: 384 Bridge Street LLC
Owner Address: c/o Stahl Real Estate Co.
Owner Addr2: 277 Park Avenue
Owner City,St,Zip: New York, NY 10172
Owner Country: United States of America
Own Op: 6
Sub Type: P02
Owner Name: Gregg Wolpert
Owner Company: 384 Bridge Street, LLC
Owner Address: c/o Stahl Real Estate
Owner Addr2: 277 Park Avenue
Owner City,St,Zip: New York, NY 10172
Owner Country: United States of America
Own Op: 1
Sub Type: P02
Owner Name: Roger Fortune
Owner Company: 384 Bridge Street LLC
Owner Address: The Stahl Organization

388 BRIDGE STREET (Continued) **S116041493**

Owner Addr2: 277 Park Avenue
Owner City,St,Zip: New York, NY 10172
Owner Country: United States of America
HW Code: C224134
Waste Type: tetrachloroethene (PCE)
Waste Quantity: UNKNOWN
Waste Code: Not reported
HW Code: C224134
Waste Type: tetrachloroethene (PCE)
Waste Quantity: UNKNOWN
Waste Code: Not reported
HW Code: C224134
Waste Type: tetrachloroethene (PCE)
Waste Quantity: UNKNOWN
Waste Code: Not reported
HW Code: C224134
Waste Type: tetrachloroethene (PCE)
Waste Quantity: UNKNOWN
Waste Code: Not reported
HW Code: C224134
Waste Type: TRICHLOROETHENE (TCE)
Waste Quantity: UNKNOWN
Waste Code: Not reported
HW Code: C224134
Waste Type: DICHLOROETHYLENE
Waste Quantity: UNKNOWN
Waste Code: Not reported
HW Code: C224134
Waste Type: TETRACHLOROETHYLENE (PCE)
Waste Quantity: UNKNOWN
Waste Code: Not reported
HW Code: C224134
Waste Type: 1,1 Dichloroethene
Waste Quantity: UNKNOWN
Waste Code: Not reported
HW Code: C224134
Waste Type: 1,1 Dichloroethene
Waste Quantity: UNKNOWN
Waste Code: Not reported
HW Code: C224134
Waste Type: 1,1 Dichloroethene
Waste Quantity: UNKNOWN
Waste Code: Not reported
HW Code: C224134
Waste Type: 1,1 Dichloroethene
Waste Quantity: UNKNOWN
Waste Code: Not reported
Crossref ID: 2013000503133
Cross Ref Type Code: 25
Cross Ref Type: County Recording Identifier
Record Added Date: 2013-12-11 15:30:00
Record Updated: 2013-12-12 10:11:00
Updated By: MDMACCAB
Crossref ID: A2-0623-0709
Cross Ref Type Code: 28
Cross Ref Type: Agreement/Consent Order Number
Record Added Date: 2009-08-18 12:00:00

388 BRIDGE STREET (Continued) **S116041493**

Record Updated: 2009-08-18 12:00:00
Updated By: MOBARRIE
Crossref ID: 0801499
Cross Ref Type Code: 01
Cross Ref Type: Spill No.
Record Added Date: 2009-03-03 14:15:00
Record Updated: 2009-03-03 14:15:00
Updated By: JAAVERSA

Name: 388 BRIDGE STREET
Address: 384-394 BRIDGE STREET AND 141-145 LAWRENCE STREET
City,State,Zip: BROOKLYN, NY 11201
Site Code: 410416
Control Name: Site Management Plan
HW Code: C224134
Control Code: 32
Control Type: INST
Dt record added: 10/09/2013
Dt rec updated: 06/05/2024
Updated By: STROBERT
Site Code: 410416
Site Description: Location: The 388 Bridge Street site consists of two lots situated between Willoughby and Fulton Streets. Lot 118 occupies 141 to 145 Lawrence St. and Lot 37 occupies 384 to 388 Bridge St. Current Zoning and Uses: The site is located in a mixed use commercial / residential area of Brooklyn. Historically, the site has been used for both residential and commercial purposes and will continue to be used for similar purposes once redeveloped. The site is zoned RM (mixed residential and commercial. Site Features: On-site structures were demolished and the entire footprint of the site was excavated to a depth of up to 25 feet below surface grade (bsg) in preparation for redevelopment. Historic Use: One of the former commercial operations on the site was a dry cleaner in the northeast corner of the site. Site investigations indicate that improper handling and disposal of the dry cleaning solvent, tetrachloroethene (PCE), resulted in soil, groundwater and soil vapor impacts from PCE and its breakdown products. Site Geology and Hydrogeology: The site has been excavated to a depth of up to 25 feet bsg. Below the excavation, brown, medium- to coarse-grained sand intermixed with some gravel is present to a depth of 42 feet bsg. Below that, the glacial till stratum extends to 100 feet bsg and is underlain by highly consolidated Gardiner s clay. The groundwater table is approximately 43 to 45 feet bsg. Due to regional topography and the nearby presence of the East River, the local groundwater flow was assumed to be to the south/southwest toward New York Harbor. However, groundwater at the site has been determined to be flowing to the northeast. This localized groundwater flow direction may be influenced by the subway tunnels located north and southwest of the site and pumping operations at a Metropolitan Transportation Authority (MTA) de-watering station located within 1.5 miles northeast of the site. Certificate of Completion issued on 12/19/2013.
Env Problem: Nature and Extent of Contamination: Prior to the site entering the Brownfield Cleanup Program (BCP), the entire site was excavated to a depth of up to 25 feet below grade (street level) for site redevelopment. Soil sampling conducted during the BCP remedial investigation found no PCE contamination remaining in on-site soil. The data indicate that the on-site source was removed during the

388 BRIDGE STREET (Continued) **S116041493**

initial excavation. Contamination was limited to groundwater and soil vapor. With the source removed, groundwater contaminant concentrations have declined. Remediation at the site is complete. Prior to remediation, the primary contaminants of concern were the dry cleaning solvent tetrachloroethene (PCE) and its breakdown products trichloroethene (TCE) and dichloroethene (DCE). Remedial actions have successfully achieved soil cleanup objectives for restricted residential use. Residual contamination in the soil, groundwater, and sediment is being managed under a site management plan. Site-related contaminants were observed in indoor air in an adjacent building. A sub-slab depressurization system (SSDS) was installed and is operating in that building. A soil vapor extraction system (SVE) has been installed and is operating in the new on-site building. Once soil vapor concentrations meet acceptable levels, the SVE system will be converted into an SSDS. Certificate of Completion issued on 12/19/2013.

Health Problem: Contaminated groundwater at the site is not used for drinking or other purposes and the site is served by public water supply that obtains water from a different source not affected by this contamination. Volatile organic compounds in the groundwater may move into the soil vapor (air spaces within the soil), which in turn may move into overlying buildings and affect the indoor air quality. This process, which is similar to the movement of radon gas from the subsurface into the indoor air of buildings, is referred to as soil vapor intrusion. Because the site is vacant, inhalation of site-related contaminants due to soil vapor intrusion does not represent a current concern. A combination of mitigation measures have been installed at an adjacent property to prevent vapors beneath the slab from entering the building. Environmental sampling has identified soil vapor contamination that is not related to the site. A separate investigation to determine the source or sources of the contamination is on-going.

Dump: False
Structure: False
Lagoon: False
Landfill: False
Pond: False
Disp Start: Not reported
Disp Term: Not reported
Lat/Long: Not reported
Dell: Not reported
Record Add: 2010-03-26 14:27:00
Record Upd: 2013-09-20 13:59:00
Updated By: ldennist
Own Op: Document Repository
Sub Type: NNN
Owner Name: Not reported
Owner Company: Brooklyn Central Library
Owner Address: 10 Grand Army Plaza
Owner Addr2: Not reported
Owner City,St,Zip: Brooklyn, NY 11238
Owner Country: United States of America
Own Op: 6
Sub Type: P02
Owner Name: Gregg Wolpert
Owner Company: 384 Bridge Street LLC
Owner Address: c/o Stahl Real Estate Co.

388 BRIDGE STREET (Continued) **S116041493**

Owner Addr2: 277 Park Avenue
Owner City,St,Zip: New York, NY 10172
Owner Country: United States of America
Own Op: 6
Sub Type: P02
Owner Name: Gregg Wolpert
Owner Company: 384 Bridge Street, LLC
Owner Address: c/o Stahl Real Estate
Owner Addr2: 277 Park Avenue
Owner City,St,Zip: New York, NY 10172
Owner Country: United States of America
Own Op: 1
Sub Type: P02
Owner Name: Roger Fortune
Owner Company: 384 Bridge Street LLC
Owner Address: The Stahl Organization
Owner Addr2: 277 Park Avenue
Owner City,St,Zip: New York, NY 10172
Owner Country: United States of America
HW Code: C224134
Waste Type: tetrachloroethene (PCE)
Waste Quantity: UNKNOWN
Waste Code: Not reported
HW Code: C224134
Waste Type: tetrachloroethene (PCE)
Waste Quantity: UNKNOWN
Waste Code: Not reported
HW Code: C224134
Waste Type: tetrachloroethene (PCE)
Waste Quantity: UNKNOWN
Waste Code: Not reported
HW Code: C224134
Waste Type: tetrachloroethene (PCE)
Waste Quantity: UNKNOWN
Waste Code: Not reported
HW Code: C224134
Waste Type: TRICHLOROETHENE (TCE)
Waste Quantity: UNKNOWN
Waste Code: Not reported
HW Code: C224134
Waste Type: DICHLOROETHYLENE
Waste Quantity: UNKNOWN
Waste Code: Not reported
HW Code: C224134
Waste Type: TETRACHLOROETHYLENE (PCE)
Waste Quantity: UNKNOWN
Waste Code: Not reported
HW Code: C224134
Waste Type: 1,1 Dichloroethene
Waste Quantity: UNKNOWN
Waste Code: Not reported
HW Code: C224134
Waste Type: 1,1 Dichloroethene
Waste Quantity: UNKNOWN
Waste Code: Not reported
HW Code: C224134
Waste Type: 1,1 Dichloroethene

388 BRIDGE STREET (Continued) **S116041493**

Waste Quantity: UNKNOWN
Waste Code: Not reported
HW Code: C224134
Waste Type: 1,1 Dichloroethene
Waste Quantity: UNKNOWN
Waste Code: Not reported
Crossref ID: 2013000503133
Cross Ref Type Code: 25
Cross Ref Type: County Recording Identifier
Record Added Date: 2013-12-11 15:30:00
Record Updated: 2013-12-12 10:11:00
Updated By: MDMACCAB
Crossref ID: A2-0623-0709
Cross Ref Type Code: 23
Cross Ref Type: Agreement/Consent Order Number
Record Added Date: 2009-08-18 12:00:00
Record Updated: 2009-08-18 12:00:00
Updated By: MOBARRIE
Crossref ID: 0801499
Cross Ref Type Code: 01
Cross Ref Type: Spill No.
Record Added Date: 2009-03-03 14:15:00
Record Updated: 2009-03-03 14:15:00
Updated By: JAAVERSA

Name: 388 BRIDGE STREET
Address: 384-394 BRIDGE STREET AND 141-145 LAWRENCE STREET
City,State,Zip: BROOKLYN, NY 11201
Site Code: 410416
Control Name: IC/EC Plan
HW Code: C224134
Control Code: 34
Control Type: INST
Dt record added: 10/09/2013
Dt rec updated: 06/05/2024
Updated By: STROBERT
Site Code: 410416
Site Description: Location: The 388 Bridge Street site consists of two lots situated between Willoughby and Fulton Streets. Lot 118 occupies 141 to 145 Lawrence St. and Lot 37 occupies 384 to 388 Bridge St. Current Zoning and Uses: The site is located in a mixed use commercial / residential area of Brooklyn. Historically, the site has been used for both residential and commercial purposes and will continue to be used for similar purposes once redeveloped. The site is zoned RM (mixed residential and commercial. Site Features: On-site structures were demolished and the entire footprint of the site was excavated to a depth of up to 25 feet below surface grade (bsg) in preparation for redevelopment. Historic Use: One of the former commercial operations on the site was a dry cleaner in the northeast corner of the site. Site investigations indicate that improper handling and disposal of the dry cleaning solvent, tetrachloroethene (PCE), resulted in soil, groundwater and soil vapor impacts from PCE and its breakdown products. Site Geology and Hydrogeology: The site has been excavated to a depth of up to 25 feet bsg. Below the excavation, brown, medium- to coarse-grained sand intermixed with some gravel is present to a depth of 42 feet bsg. Below that, the glacial till stratum extends to 100 feet bsg and is underlain by highly consolidated Gardiner s clay.

388 BRIDGE STREET (Continued) **S116041493**

The groundwater table is approximately 43 to 45 feet bsg. Due to regional topography and the nearby presence of the East River, the local groundwater flow was assumed to be to the south/southwest toward New York Harbor. However, groundwater at the site has been determined to be flowing to the northeast. This localized groundwater flow direction may be influenced by the subway tunnels located north and southwest of the site and pumping operations at a Metropolitan Transportation Authority (MTA) de-watering station located within 1.5 miles northeast of the site. Certificate of Completion issued on 12/19/2013.

Env Problem: Nature and Extent of Contamination: Prior to the site entering the Brownfield Cleanup Program (BCP), the entire site was excavated to a depth of up to 25 feet below grade (street level) for site redevelopment. Soil sampling conducted during the BCP remedial investigation found no PCE contamination remaining in on-site soil. The data indicate that the on-site source was removed during the initial excavation. Contamination was limited to groundwater and soil vapor. With the source removed, groundwater contaminant concentrations have declined. Remediation at the site is complete. Prior to remediation, the primary contaminants of concern were the dry cleaning solvent tetrachloroethene (PCE) and its breakdown products trichloroethene (TCE) and dichloroethene (DCE). Remedial actions have successfully achieved soil cleanup objectives for restricted residential use. Residual contamination in the soil, groundwater, and sediment is being managed under a site management plan. Site-related contaminants were observed in indoor air in an adjacent building. A sub-slab depressurization system (SSDS) was installed and is operating in that building. A soil vapor extraction system (SVE) has been installed and is operating in the new on-site building. Once soil vapor concentrations meet acceptable levels, the SVE system will be converted into an SSDS. Certificate of Completion issued on 12/19/2013.

Health Problem: Contaminated groundwater at the site is not used for drinking or other purposes and the site is served by public water supply that obtains water from a different source not affected by this contamination. Volatile organic compounds in the groundwater may move into the soil vapor (air spaces within the soil), which in turn may move into overlying buildings and affect the indoor air quality. This process, which is similar to the movement of radon gas from the subsurface into the indoor air of buildings, is referred to as soil vapor intrusion. Because the site is vacant, inhalation of site-related contaminants due to soil vapor intrusion does not represent a current concern. A combination of mitigation measures have been installed at an adjacent property to prevent vapors beneath the slab from entering the building. Environmental sampling has identified soil vapor contamination that is not related to the site. A separate investigation to determine the source or sources of the contamination is on-going.

Dump: False
Structure: False
Lagoon: False
Landfill: False
Pond: False
Disp Start: Not reported
Disp Term: Not reported
Lat/Long: Not reported
Dell: Not reported

388 BRIDGE STREET (Continued) **S116041493**

Record Add: 2010-03-26 14:27:00
Record Upd: 2013-09-20 13:59:00
Updated By: ldennist
Own Op: Document Repository
Sub Type: NNN
Owner Name: Not reported
Owner Company: Brooklyn Central Library
Owner Address: 10 Grand Army Plaza
Owner Addr2: Not reported
Owner City,St,Zip: Brooklyn, NY 11238
Owner Country: United States of America
Own Op: 6
Sub Type: P02
Owner Name: Gregg Wolpert
Owner Company: 384 Bridge Street LLC
Owner Address: c/o Stahl Real Estate Co.
Owner Addr2: 277 Park Avenue
Owner City,St,Zip: New York, NY 10172
Owner Country: United States of America
Own Op: 6
Sub Type: P02
Owner Name: Gregg Wolpert
Owner Company: 384 Bridge Street, LLC
Owner Address: c/o Stahl Real Estate
Owner Addr2: 277 Park Avenue
Owner City,St,Zip: New York, NY 10172
Owner Country: United States of America
Own Op: 1
Sub Type: P02
Owner Name: Roger Fortune
Owner Company: 384 Bridge Street LLC
Owner Address: The Stahl Organization
Owner Addr2: 277 Park Avenue
Owner City,St,Zip: New York, NY 10172
Owner Country: United States of America
HW Code: C224134
Waste Type: tetrachloroethene (PCE)
Waste Quantity: UNKNOWN
Waste Code: Not reported
HW Code: C224134
Waste Type: tetrachloroethene (PCE)
Waste Quantity: UNKNOWN
Waste Code: Not reported
HW Code: C224134
Waste Type: tetrachloroethene (PCE)
Waste Quantity: UNKNOWN
Waste Code: Not reported
HW Code: C224134
Waste Type: tetrachloroethene (PCE)
Waste Quantity: UNKNOWN
Waste Code: Not reported
HW Code: C224134
Waste Type: TRICHLOROETHENE (TCE)
Waste Quantity: UNKNOWN
Waste Code: Not reported
HW Code: C224134
Waste Type: DICHLOROETHYLENE

388 BRIDGE STREET (Continued) **S116041493**

Waste Quantity: UNKNOWN
Waste Code: Not reported
HW Code: C224134
Waste Type: TETRACHLOROETHYLENE (PCE)
Waste Quantity: UNKNOWN
Waste Code: Not reported
HW Code: C224134
Waste Type: 1,1 Dichloroethene
Waste Quantity: UNKNOWN
Waste Code: Not reported
HW Code: C224134
Waste Type: 1,1 Dichloroethene
Waste Quantity: UNKNOWN
Waste Code: Not reported
HW Code: C224134
Waste Type: 1,1 Dichloroethene
Waste Quantity: UNKNOWN
Waste Code: Not reported
HW Code: C224134
Waste Type: 1,1 Dichloroethene
Waste Quantity: UNKNOWN
Waste Code: Not reported
Crossref ID: 2013000503133
Cross Ref Type Code: 25
Cross Ref Type: County Recording Identifier
Record Added Date: 2013-12-11 15:30:00
Record Updated: 2013-12-12 10:11:00
Updated By: MDMACCAB
Crossref ID: A2-0623-0709
Cross Ref Type Code: 23
Cross Ref Type: Agreement/Consent Order Number
Record Added Date: 2009-08-18 12:00:00
Record Updated: 2009-08-18 12:00:00
Updated By: MOBARRIE
Crossref ID: 0801499
Cross Ref Type Code: 01
Cross Ref Type: Spill No.
Record Added Date: 2009-03-03 14:15:00
Record Updated: 2009-03-03 14:15:00
Updated By: JAAVERSA

Name: 388 BRIDGE STREET
Address: 384-394 BRIDGE STREET AND 141-145 LAWRENCE STREET
City,State,Zip: BROOKLYN, NY 11201
Site Code: 410416
Control Name: O&M Plan
HW Code: C224134
Control Code: 33
Control Type: INST
Dt record added: 10/09/2013
Dt rec updated: 06/05/2024
Updated By: STROBERT
Site Code: 410416
Site Description: Location: The 388 Bridge Street site consists of two lots situated between Willoughby and Fulton Streets. Lot 118 occupies 141 to 145 Lawrence St. and Lot 37 occupies 384 to 388 Bridge St. Current Zoning and Uses: The site is located in a mixed use commercial / residential

388 BRIDGE STREET (Continued) **S116041493**

area of Brooklyn. Historically, the site has been used for both residential and commercial purposes and will continue to be used for similar purposes once redeveloped. The site is zoned RM (mixed residential and commercial. Site Features: On-site structures were demolished and the entire footprint of the site was excavated to a depth of up to 25 feet below surface grade (bsg) in preparation for redevelopment. Historic Use: One of the former commercial operations on the site was a dry cleaner in the northeast corner of the site. Site investigations indicate that improper handling and disposal of the dry cleaning solvent, tetrachloroethene (PCE), resulted in soil, groundwater and soil vapor impacts from PCE and its breakdown products. Site Geology and Hydrogeology: The site has been excavated to a depth of up to 25 feet bsg. Below the excavation, brown, medium- to coarse-grained sand intermixed with some gravel is present to a depth of 42 feet bsg. Below that, the glacial till stratum extends to 100 feet bsg and is underlain by highly consolidated Gardiner s clay. The groundwater table is approximately 43 to 45 feet bsg. Due to regional topography and the nearby presence of the East River, the local groundwater flow was assumed to be to the south/southwest toward New York Harbor. However, groundwater at the site has been determined to be flowing to the northeast. This localized groundwater flow direction may be influenced by the subway tunnels located north and southwest of the site and pumping operations at a Metropolitan Transportation Authority (MTA) de-watering station located within 1.5 miles northeast of the site. Certificate of Completion issued on 12/19/2013.

Env Problem: Nature and Extent of Contamination: Prior to the site entering the Brownfield Cleanup Program (BCP), the entire site was excavated to a depth of up to 25 feet below grade (street level) for site redevelopment. Soil sampling conducted during the BCP remedial investigation found no PCE contamination remaining in on-site soil. The data indicate that the on-site source was removed during the initial excavation. Contamination was limited to groundwater and soil vapor. With the source removed, groundwater contaminant concentrations have declined. Remediation at the site is complete. Prior to remediation, the primary contaminants of concern were the dry cleaning solvent tetrachloroethene (PCE) and its breakdown products trichloroethene (TCE) and dichloroethene (DCE). Remedial actions have successfully achieved soil cleanup objectives for restricted residential use. Residual contamination in the soil, groundwater, and sediment is being managed under a site management plan. Site-related contaminants were observed in indoor air in an adjacent building. A sub-slab depressurization system (SSDS) was installed and is operating in that building. A soil vapor extraction system (SVE) has been installed and is operating in the new on-site building. Once soil vapor concentrations meet acceptable levels, the SVE system will be converted into an SSDS. Certificate of Completion issued on 12/19/2013.

Health Problem: Contaminated groundwater at the site is not used for drinking or other purposes and the site is served by public water supply that obtains water from a different source not affected by this contamination. Volatile organic compounds in the groundwater may move into the soil vapor (air spaces within the soil), which in turn may move into overlying buildings and affect the indoor air quality. This process, which is similar to the movement of radon gas from the subsurface into the indoor air of buildings, is referred to as soil vapor intrusion. Because the site is vacant, inhalation of

388 BRIDGE STREET (Continued) **S116041493**

site-related contaminants due to soil vapor intrusion does not represent a current concern. A combination of mitigation measures have been installed at an adjacent property to prevent vapors beneath the slab from entering the building. Environmental sampling has identified soil vapor contamination that is not related to the site. A separate investigation to determine the source or sources of the contamination is on-going.

Dump: False
Structure: False
Lagoon: False
Landfill: False
Pond: False
Disp Start: Not reported
Disp Term: Not reported
Lat/Long: Not reported
Dell: Not reported
Record Add: 2010-03-26 14:27:00
Record Upd: 2013-09-20 13:59:00
Updated By: ldennist
Own Op: Document Repository
Sub Type: NNN
Owner Name: Not reported
Owner Company: Brooklyn Central Library
Owner Address: 10 Grand Army Plaza
Owner Addr2: Not reported
Owner City,St,Zip: Brooklyn, NY 11238
Owner Country: United States of America
Own Op: 6
Sub Type: P02
Owner Name: Gregg Wolpert
Owner Company: 384 Bridge Street LLC
Owner Address: c/o Stahl Real Estate Co.
Owner Addr2: 277 Park Avenue
Owner City,St,Zip: New York, NY 10172
Owner Country: United States of America
Own Op: 6
Sub Type: P02
Owner Name: Gregg Wolpert
Owner Company: 384 Bridge Street, LLC
Owner Address: c/o Stahl Real Estate
Owner Addr2: 277 Park Avenue
Owner City,St,Zip: New York, NY 10172
Owner Country: United States of America
Own Op: 1
Sub Type: P02
Owner Name: Roger Fortune
Owner Company: 384 Bridge Street LLC
Owner Address: The Stahl Organization
Owner Addr2: 277 Park Avenue
Owner City,St,Zip: New York, NY 10172
Owner Country: United States of America
HW Code: C224134
Waste Type: tetrachloroethene (PCE)
Waste Quantity: UNKNOWN
Waste Code: Not reported
HW Code: C224134
Waste Type: tetrachloroethene (PCE)

388 BRIDGE STREET (Continued) **S116041493**

Waste Quantity: UNKNOWN
Waste Code: Not reported
HW Code: C224134
Waste Type: tetrachloroethene (PCE)
Waste Quantity: UNKNOWN
Waste Code: Not reported
HW Code: C224134
Waste Type: tetrachloroethene (PCE)
Waste Quantity: UNKNOWN
Waste Code: Not reported
HW Code: C224134
Waste Type: TRICHLOROETHENE (TCE)
Waste Quantity: UNKNOWN
Waste Code: Not reported
HW Code: C224134
Waste Type: DICHLOROETHYLENE
Waste Quantity: UNKNOWN
Waste Code: Not reported
HW Code: C224134
Waste Type: TETRACHLOROETHYLENE (PCE)
Waste Quantity: UNKNOWN
Waste Code: Not reported
HW Code: C224134
Waste Type: 1,1 Dichloroethene
Waste Quantity: UNKNOWN
Waste Code: Not reported
HW Code: C224134
Waste Type: 1,1 Dichloroethene
Waste Quantity: UNKNOWN
Waste Code: Not reported
HW Code: C224134
Waste Type: 1,1 Dichloroethene
Waste Quantity: UNKNOWN
Waste Code: Not reported
HW Code: C224134
Waste Type: 1,1 Dichloroethene
Waste Quantity: UNKNOWN
Waste Code: Not reported
Crossref ID: 2013000503133
Cross Ref Type Code: 25
Cross Ref Type: County Recording Identifier
Record Added Date: 2013-12-11 15:30:00
Record Updated: 2013-12-12 10:11:00
Updated By: MDMACCAB
Crossref ID: A2-0623-0709
Cross Ref Type Code: 23
Cross Ref Type: Agreement/Consent Order Number
Record Added Date: 2009-08-18 12:00:00
Record Updated: 2009-08-18 12:00:00
Updated By: MOBARRIE
Crossref ID: 0801499
Cross Ref Type Code: 01
Cross Ref Type: Spill No.
Record Added Date: 2009-03-03 14:15:00
Record Updated: 2009-03-03 14:15:00
Updated By: JAAVERSA

388 BRIDGE STREET (Continued) **S116041493**

Name:	388 BRIDGE STREET
Address:	384-394 BRIDGE STREET AND 141-145 LAWRENCE STREET
City,State,Zip:	BROOKLYN, NY 11201
Site Code:	410416
Control Name:	Landuse Restriction
HW Code:	C224134
Control Code:	25
Control Type:	INST
Dt record added:	10/09/2013
Dt rec updated:	06/05/2024
Updated By:	STROBERT
Site Code:	410416
Site Description:	Location: The 388 Bridge Street site consists of two lots situated between Willoughby and Fulton Streets. Lot 118 occupies 141 to 145 Lawrence St. and Lot 37 occupies 384 to 388 Bridge St. Current Zoning and Uses: The site is located in a mixed use commercial / residential area of Brooklyn. Historically, the site has been used for both residential and commercial purposes and will continue to be used for similar purposes once redeveloped. The site is zoned RM (mixed residential and commercial. Site Features: On-site structures were demolished and the entire footprint of the site was excavated to a depth of up to 25 feet below surface grade (bsg) in preparation for redevelopment. Historic Use: One of the former commercial operations on the site was a dry cleaner in the northeast corner of the site. Site investigations indicate that improper handling and disposal of the dry cleaning solvent, tetrachloroethene (PCE), resulted in soil, groundwater and soil vapor impacts from PCE and its breakdown products. Site Geology and Hydrogeology: The site has been excavated to a depth of up to 25 feet bsg. Below the excavation, brown, medium- to coarse-grained sand intermixed with some gravel is present to a depth of 42 feet bsg. Below that, the glacial till stratum extends to 100 feet bsg and is underlain by highly consolidated Gardiner s clay. The groundwater table is approximately 43 to 45 feet bsg. Due to regional topography and the nearby presence of the East River, the local groundwater flow was assumed to be to the south/southwest toward New York Harbor. However, groundwater at the site has been determined to be flowing to the northeast. This localized groundwater flow direction may be influenced by the subway tunnels located north and southwest of the site and pumping operations at a Metropolitan Transportation Authority (MTA) de-watering station located within 1.5 miles northeast of the site. Certificate of Completion issued on 12/19/2013.
Env Problem:	Nature and Extent of Contamination: Prior to the site entering the Brownfield Cleanup Program (BCP), the entire site was excavated to a depth of up to 25 feet below grade (street level) for site redevelopment. Soil sampling conducted during the BCP remedial investigation found no PCE contamination remaining in on-site soil. The data indicate that the on-site source was removed during the initial excavation. Contamination was limited to groundwater and soil vapor. With the source removed, groundwater contaminant concentrations have declined. Remediation at the site is complete. Prior to remediation, the primary contaminants of concern were the dry cleaning solvent tetrachloroethene (PCE) and its breakdown products trichloroethene (TCE) and dichloroethene (DCE). Remedial actions have successfully achieved soil cleanup objectives for restricted residential use. Residual contamination in the soil, groundwater, and sediment is being managed under a site management

388 BRIDGE STREET (Continued) **S116041493**

plan. Site-related contaminants were observed in indoor air in an adjacent building. A sub-slab depressurization system (SSDS) was installed and is operating in that building. A soil vapor extraction system (SVE) has been installed and is operating in the new on-site building. Once soil vapor concentrations meet acceptable levels, the SVE system will be converted into an SSDS. Certificate of Completion issued on 12/19/2013.

Health Problem: Contaminated groundwater at the site is not used for drinking or other purposes and the site is served by public water supply that obtains water from a different source not affected by this contamination. Volatile organic compounds in the groundwater may move into the soil vapor (air spaces within the soil), which in turn may move into overlying buildings and affect the indoor air quality. This process, which is similar to the movement of radon gas from the subsurface into the indoor air of buildings, is referred to as soil vapor intrusion. Because the site is vacant, inhalation of site-related contaminants due to soil vapor intrusion does not represent a current concern. A combination of mitigation measures have been installed at an adjacent property to prevent vapors beneath the slab from entering the building. Environmental sampling has identified soil vapor contamination that is not related to the site. A separate investigation to determine the source or sources of the contamination is on-going.

Dump: False
Structure: False
Lagoon: False
Landfill: False
Pond: False
Disp Start: Not reported
Disp Term: Not reported
Lat/Long: Not reported
Dell: Not reported
Record Add: 2010-03-26 14:27:00
Record Upd: 2013-09-20 13:59:00
Updated By: ldennist
Own Op: Document Repository
Sub Type: NNN
Owner Name: Not reported
Owner Company: Brooklyn Central Library
Owner Address: 10 Grand Army Plaza
Owner Addr2: Not reported
Owner City,St,Zip: Brooklyn, NY 11238
Owner Country: United States of America
Own Op: 6
Sub Type: P02
Owner Name: Gregg Wolpert
Owner Company: 384 Bridge Street LLC
Owner Address: c/o Stahl Real Estate Co.
Owner Addr2: 277 Park Avenue
Owner City,St,Zip: New York, NY 10172
Owner Country: United States of America
Own Op: 6
Sub Type: P02
Owner Name: Gregg Wolpert
Owner Company: 384 Bridge Street, LLC
Owner Address: c/o Stahl Real Estate
Owner Addr2: 277 Park Avenue

388 BRIDGE STREET (Continued) **S116041493**

Owner City,St,Zip: New York, NY 10172
Owner Country: United States of America
Own Op: 1
Sub Type: P02
Owner Name: Roger Fortune
Owner Company: 384 Bridge Street LLC
Owner Address: The Stahl Organization
Owner Addr2: 277 Park Avenue
Owner City,St,Zip: New York, NY 10172
Owner Country: United States of America
HW Code: C224134
Waste Type: tetrachloroethene (PCE)
Waste Quantity: UNKNOWN
Waste Code: Not reported
HW Code: C224134
Waste Type: tetrachloroethene (PCE)
Waste Quantity: UNKNOWN
Waste Code: Not reported
HW Code: C224134
Waste Type: tetrachloroethene (PCE)
Waste Quantity: UNKNOWN
Waste Code: Not reported
HW Code: C224134
Waste Type: tetrachloroethene (PCE)
Waste Quantity: UNKNOWN
Waste Code: Not reported
HW Code: C224134
Waste Type: TRICHLOROETHENE (TCE)
Waste Quantity: UNKNOWN
Waste Code: Not reported
HW Code: C224134
Waste Type: DICHLOROETHYLENE
Waste Quantity: UNKNOWN
Waste Code: Not reported
HW Code: C224134
Waste Type: TETRACHLOROETHYLENE (PCE)
Waste Quantity: UNKNOWN
Waste Code: Not reported
HW Code: C224134
Waste Type: 1,1 Dichloroethene
Waste Quantity: UNKNOWN
Waste Code: Not reported
HW Code: C224134
Waste Type: 1,1 Dichloroethene
Waste Quantity: UNKNOWN
Waste Code: Not reported
HW Code: C224134
Waste Type: 1,1 Dichloroethene
Waste Quantity: UNKNOWN
Waste Code: Not reported
HW Code: C224134
Waste Type: 1,1 Dichloroethene
Waste Quantity: UNKNOWN
Waste Code: Not reported
Crossref ID: 2013000503133
Cross Ref Type Code: 25
Cross Ref Type: County Recording Identifier

388 BRIDGE STREET (Continued) **S116041493**

Record Added Date: 2013-12-11 15:30:00
Record Updated: 2013-12-12 10:11:00
Updated By: MDMACCAB
Crossref ID: A2-0623-0709
Cross Ref Type Code: 23
Cross Ref Type: Agreement/Consent Order Number
Record Added Date: 2009-08-18 12:00:00
Record Updated: 2009-08-18 12:00:00
Updated By: MOBARRIE
Crossref ID: 0801499
Cross Ref Type Code: 01
Cross Ref Type: Spill No.
Record Added Date: 2009-03-03 14:15:00
Record Updated: 2009-03-03 14:15:00
Updated By: JAAVERSA

Name: 388 BRIDGE STREET
Address: 384-394 BRIDGE STREET AND 141-145 LAWRENCE STREET
City,State,Zip: BROOKLYN, NY 11201
Site Code: 410416
Control Name: Ground Water Use Restriction
HW Code: C224134
Control Code: 08
Control Type: INST
Dt record added: 10/09/2013
Dt rec updated: 06/05/2024
Updated By: STROBERT
Site Code: 410416
Site Description: Location: The 388 Bridge Street site consists of two lots situated between Willoughby and Fulton Streets. Lot 118 occupies 141 to 145 Lawrence St. and Lot 37 occupies 384 to 388 Bridge St. Current Zoning and Uses: The site is located in a mixed use commercial / residential area of Brooklyn. Historically, the site has been used for both residential and commercial purposes and will continue to be used for similar purposes once redeveloped. The site is zoned RM (mixed residential and commercial. Site Features: On-site structures were demolished and the entire footprint of the site was excavated to a depth of up to 25 feet below surface grade (bsg) in preparation for redevelopment. Historic Use: One of the former commercial operations on the site was a dry cleaner in the northeast corner of the site. Site investigations indicate that improper handling and disposal of the dry cleaning solvent, tetrachloroethene (PCE), resulted in soil, groundwater and soil vapor impacts from PCE and its breakdown products. Site Geology and Hydrogeology: The site has been excavated to a depth of up to 25 feet bsg. Below the excavation, brown, medium- to coarse-grained sand intermixed with some gravel is present to a depth of 42 feet bsg. Below that, the glacial till stratum extends to 100 feet bsg and is underlain by highly consolidated Gardiner s clay. The groundwater table is approximately 43 to 45 feet bsg. Due to regional topography and the nearby presence of the East River, the local groundwater flow was assumed to be to the south/southwest toward New York Harbor. However, groundwater at the site has been determined to be flowing to the northeast. This localized groundwater flow direction may be influenced by the subway tunnels located north and southwest of the site and pumping operations at a Metropolitan Transportation Authority (MTA) de-watering station located within 1.5 miles northeast of the site. Certificate of Completion issued on

388 BRIDGE STREET (Continued) **S116041493**

12/19/2013.

Env Problem: Nature and Extent of Contamination: Prior to the site entering the Brownfield Cleanup Program (BCP), the entire site was excavated to a depth of up to 25 feet below grade (street level) for site redevelopment. Soil sampling conducted during the BCP remedial investigation found no PCE contamination remaining in on-site soil. The data indicate that the on-site source was removed during the initial excavation. Contamination was limited to groundwater and soil vapor. With the source removed, groundwater contaminant concentrations have declined. Remediation at the site is complete. Prior to remediation, the primary contaminants of concern were the dry cleaning solvent tetrachloroethene (PCE) and its breakdown products trichloroethene (TCE) and dichloroethene (DCE). Remedial actions have successfully achieved soil cleanup objectives for restricted residential use. Residual contamination in the soil, groundwater, and sediment is being managed under a site management plan. Site-related contaminants were observed in indoor air in an adjacent building. A sub-slab depressurization system (SSDS) was installed and is operating in that building. A soil vapor extraction system (SVE) has been installed and is operating in the new on-site building. Once soil vapor concentrations meet acceptable levels, the SVE system will be converted into an SSDS. Certificate of Completion issued on 12/19/2013.

Health Problem: Contaminated groundwater at the site is not used for drinking or other purposes and the site is served by public water supply that obtains water from a different source not affected by this contamination. Volatile organic compounds in the groundwater may move into the soil vapor (air spaces within the soil), which in turn may move into overlying buildings and affect the indoor air quality. This process, which is similar to the movement of radon gas from the subsurface into the indoor air of buildings, is referred to as soil vapor intrusion. Because the site is vacant, inhalation of site-related contaminants due to soil vapor intrusion does not represent a current concern. A combination of mitigation measures have been installed at an adjacent property to prevent vapors beneath the slab from entering the building. Environmental sampling has identified soil vapor contamination that is not related to the site. A separate investigation to determine the source or sources of the contamination is on-going.

Dump: False
Structure: False
Lagoon: False
Landfill: False
Pond: False
Disp Start: Not reported
Disp Term: Not reported
Lat/Long: Not reported
Dell: Not reported
Record Add: 2010-03-26 14:27:00
Record Upd: 2013-09-20 13:59:00
Updated By: ldennist
Own Op: Document Repository
Sub Type: NNN
Owner Name: Not reported
Owner Company: Brooklyn Central Library
Owner Address: 10 Grand Army Plaza
Owner Addr2: Not reported

388 BRIDGE STREET (Continued) **S116041493**

Owner City,St,Zip: Brooklyn, NY 11238
Owner Country: United States of America
Own Op: 6
Sub Type: P02
Owner Name: Gregg Wolpert
Owner Company: 384 Bridge Street LLC
Owner Address: c/o Stahl Real Estate Co.
Owner Addr2: 277 Park Avenue
Owner City,St,Zip: New York, NY 10172
Owner Country: United States of America
Own Op: 6
Sub Type: P02
Owner Name: Gregg Wolpert
Owner Company: 384 Bridge Street, LLC
Owner Address: c/o Stahl Real Estate
Owner Addr2: 277 Park Avenue
Owner City,St,Zip: New York, NY 10172
Owner Country: United States of America
Own Op: 1
Sub Type: P02
Owner Name: Roger Fortune
Owner Company: 384 Bridge Street LLC
Owner Address: The Stahl Organization
Owner Addr2: 277 Park Avenue
Owner City,St,Zip: New York, NY 10172
Owner Country: United States of America
HW Code: C224134
Waste Type: tetrachloroethene (PCE)
Waste Quantity: UNKNOWN
Waste Code: Not reported
HW Code: C224134
Waste Type: tetrachloroethene (PCE)
Waste Quantity: UNKNOWN
Waste Code: Not reported
HW Code: C224134
Waste Type: tetrachloroethene (PCE)
Waste Quantity: UNKNOWN
Waste Code: Not reported
HW Code: C224134
Waste Type: tetrachloroethene (PCE)
Waste Quantity: UNKNOWN
Waste Code: Not reported
HW Code: C224134
Waste Type: TRICHLOROETHENE (TCE)
Waste Quantity: UNKNOWN
Waste Code: Not reported
HW Code: C224134
Waste Type: DICHLOROETHYLENE
Waste Quantity: UNKNOWN
Waste Code: Not reported
HW Code: C224134
Waste Type: TETRACHLOROETHYLENE (PCE)
Waste Quantity: UNKNOWN
Waste Code: Not reported
HW Code: C224134
Waste Type: 1,1 Dichloroethene
Waste Quantity: UNKNOWN

388 BRIDGE STREET (Continued) **S116041493**

Waste Code: Not reported
HW Code: C224134
Waste Type: 1,1 Dichloroethene
Waste Quantity: UNKNOWN
Waste Code: Not reported
HW Code: C224134
Waste Type: 1,1 Dichloroethene
Waste Quantity: UNKNOWN
Waste Code: Not reported
HW Code: C224134
Waste Type: 1,1 Dichloroethene
Waste Quantity: UNKNOWN
Waste Code: Not reported
Crossref ID: 2013000503133
Cross Ref Type Code: 25
Cross Ref Type: County Recording Identifier
Record Added Date: 2013-12-11 15:30:00
Record Updated: 2013-12-12 10:11:00
Updated By: MDMACCAB
Crossref ID: A2-0623-0709
Cross Ref Type Code: 23
Cross Ref Type: Agreement/Consent Order Number
Record Added Date: 2009-08-18 12:00:00
Record Updated: 2009-08-18 12:00:00
Updated By: MOBARRIE
Crossref ID: 0801499
Cross Ref Type Code: 01
Cross Ref Type: Spill No.
Record Added Date: 2009-03-03 14:15:00
Record Updated: 2009-03-03 14:15:00
Updated By: JAAVERSA

Name: 388 BRIDGE STREET
Address: 384-394 BRIDGE STREET AND 141-145 LAWRENCE STREET
City,State,Zip: BROOKLYN, NY 11201
Site Code: 410416
Control Name: Monitoring Plan
HW Code: C224134
Control Code: 31
Control Type: INST
Dt record added: 10/09/2013
Dt rec updated: 06/05/2024
Updated By: STROBERT
Site Code: 410416
Site Description: Location: The 388 Bridge Street site consists of two lots situated between Willoughby and Fulton Streets. Lot 118 occupies 141 to 145 Lawrence St. and Lot 37 occupies 384 to 388 Bridge St. Current Zoning and Uses: The site is located in a mixed use commercial / residential area of Brooklyn. Historically, the site has been used for both residential and commercial purposes and will continue to be used for similar purposes once redeveloped. The site is zoned RM (mixed residential and commercial. Site Features: On-site structures were demolished and the entire footprint of the site was excavated to a depth of up to 25 feet below surface grade (bsg) in preparation for redevelopment. Historic Use: One of the former commercial operations on the site was a dry cleaner in the northeast corner of the site. Site investigations indicate that improper handling and disposal of

388 BRIDGE STREET (Continued) **S116041493**

the dry cleaning solvent, tetrachloroethene (PCE), resulted in soil, groundwater and soil vapor impacts from PCE and its breakdown products. Site Geology and Hydrogeology: The site has been excavated to a depth of up to 25 feet bsg. Below the excavation, brown, medium- to coarse-grained sand intermixed with some gravel is present to a depth of 42 feet bsg. Below that, the glacial till stratum extends to 100 feet bsg and is underlain by highly consolidated Gardiner s clay. The groundwater table is approximately 43 to 45 feet bsg. Due to regional topography and the nearby presence of the East River, the local groundwater flow was assumed to be to the south/southwest toward New York Harbor. However, groundwater at the site has been determined to be flowing to the northeast. This localized groundwater flow direction may be influenced by the subway tunnels located north and southwest of the site and pumping operations at a Metropolitan Transportation Authority (MTA) de-watering station located within 1.5 miles northeast of the site. Certificate of Completion issued on 12/19/2013.

Env Problem: Nature and Extent of Contamination: Prior to the site entering the Brownfield Cleanup Program (BCP), the entire site was excavated to a depth of up to 25 feet below grade (street level) for site redevelopment. Soil sampling conducted during the BCP remedial investigation found no PCE contamination remaining in on-site soil. The data indicate that the on-site source was removed during the initial excavation. Contamination was limited to groundwater and soil vapor. With the source removed, groundwater contaminant concentrations have declined. Remediation at the site is complete. Prior to remediation, the primary contaminants of concern were the dry cleaning solvent tetrachloroethene (PCE) and its breakdown products trichloroethene (TCE) and dichloroethene (DCE). Remedial actions have successfully achieved soil cleanup objectives for restricted residential use. Residual contamination in the soil, groundwater, and sediment is being managed under a site management plan. Site-related contaminants were observed in indoor air in an adjacent building. A sub-slab depressurization system (SSDS) was installed and is operating in that building. A soil vapor extraction system (SVE) has been installed and is operating in the new on-site building. Once soil vapor concentrations meet acceptable levels, the SVE system will be converted into an SSDS. Certificate of Completion issued on 12/19/2013.

Health Problem: Contaminated groundwater at the site is not used for drinking or other purposes and the site is served by public water supply that obtains water from a different source not affected by this contamination. Volatile organic compounds in the groundwater may move into the soil vapor (air spaces within the soil), which in turn may move into overlying buildings and affect the indoor air quality. This process, which is similar to the movement of radon gas from the subsurface into the indoor air of buildings, is referred to as soil vapor intrusion. Because the site is vacant, inhalation of site-related contaminants due to soil vapor intrusion does not represent a current concern. A combination of mitigation measures have been installed at an adjacent property to prevent vapors beneath the slab from entering the building. Environmental sampling has identified soil vapor contamination that is not related to the site. A separate investigation to determine the source or sources of the contamination is on-going.

Dump: False

Structure: False

388 BRIDGE STREET (Continued) **S116041493**

Lagoon: False
Landfill: False
Pond: False
Disp Start: Not reported
Disp Term: Not reported
Lat/Long: Not reported
Dell: Not reported
Record Add: 2010-03-26 14:27:00
Record Upd: 2013-09-20 13:59:00
Updated By: ldennist
Own Op: Document Repository
Sub Type: NNN
Owner Name: Not reported
Owner Company: Brooklyn Central Library
Owner Address: 10 Grand Army Plaza
Owner Addr2: Not reported
Owner City,St,Zip: Brooklyn, NY 11238
Owner Country: United States of America
Own Op: 6
Sub Type: P02
Owner Name: Gregg Wolpert
Owner Company: 384 Bridge Street LLC
Owner Address: c/o Stahl Real Estate Co.
Owner Addr2: 277 Park Avenue
Owner City,St,Zip: New York, NY 10172
Owner Country: United States of America
Own Op: 6
Sub Type: P02
Owner Name: Gregg Wolpert
Owner Company: 384 Bridge Street, LLC
Owner Address: c/o Stahl Real Estate
Owner Addr2: 277 Park Avenue
Owner City,St,Zip: New York, NY 10172
Owner Country: United States of America
Own Op: 1
Sub Type: P02
Owner Name: Roger Fortune
Owner Company: 384 Bridge Street LLC
Owner Address: The Stahl Organization
Owner Addr2: 277 Park Avenue
Owner City,St,Zip: New York, NY 10172
Owner Country: United States of America
HW Code: C224134
Waste Type: tetrachloroethene (PCE)
Waste Quantity: UNKNOWN
Waste Code: Not reported
HW Code: C224134
Waste Type: tetrachloroethene (PCE)
Waste Quantity: UNKNOWN
Waste Code: Not reported
HW Code: C224134
Waste Type: tetrachloroethene (PCE)
Waste Quantity: UNKNOWN
Waste Code: Not reported
HW Code: C224134
Waste Type: tetrachloroethene (PCE)
Waste Quantity: UNKNOWN

388 BRIDGE STREET (Continued) **S116041493**

Waste Code: Not reported
HW Code: C224134
Waste Type: TRICHLOROETHENE (TCE)
Waste Quantity: UNKNOWN
Waste Code: Not reported
HW Code: C224134
Waste Type: DICHLOROETHYLENE
Waste Quantity: UNKNOWN
Waste Code: Not reported
HW Code: C224134
Waste Type: TETRACHLOROETHYLENE (PCE)
Waste Quantity: UNKNOWN
Waste Code: Not reported
HW Code: C224134
Waste Type: 1,1 Dichloroethene
Waste Quantity: UNKNOWN
Waste Code: Not reported
HW Code: C224134
Waste Type: 1,1 Dichloroethene
Waste Quantity: UNKNOWN
Waste Code: Not reported
HW Code: C224134
Waste Type: 1,1 Dichloroethene
Waste Quantity: UNKNOWN
Waste Code: Not reported
HW Code: C224134
Waste Type: 1,1 Dichloroethene
Waste Quantity: UNKNOWN
Waste Code: Not reported
Crossref ID: 2013000503133
Cross Ref Type Code: 25
Cross Ref Type: County Recording Identifier
Record Added Date: 2013-12-11 15:30:00
Record Updated: 2013-12-12 10:11:00
Updated By: MDMACCAB
Crossref ID: A2-0623-0709
Cross Ref Type Code: 23
Cross Ref Type: Agreement/Consent Order Number
Record Added Date: 2009-08-18 12:00:00
Record Updated: 2009-08-18 12:00:00
Updated By: MOBARRIE
Crossref ID: 0801499
Cross Ref Type Code: 01
Cross Ref Type: Spill No.
Record Added Date: 2009-03-03 14:15:00
Record Updated: 2009-03-03 14:15:00
Updated By: JAAVERSA

BROWNFIELDS:

Name:	388 BRIDGE STREET
Address:	384-394 BRIDGE STREET AND 141-145 LAWRENCE STREET
City,State,Zip:	BROOKLYN, NY 11201
Program:	BCP
Site Code:	410416
Acres:	0.460
HW Code:	C224134
SWIS:	2401

388 BRIDGE STREET (Continued) **S116041493**

Town: New York City
Record Added Date: 02/24/2009
Record Updated Date: 03/05/2024
Update By: SMQUANDT
Site Description: Location: The 388 Bridge Street site consists of two lots situated between Willoughby and Fulton Streets. Lot 118 occupies 141 to 145 Lawrence St. and Lot 37 occupies 384 to 388 Bridge St. Current Zoning and Uses: The site is located in a mixed use commercial / residential area of Brooklyn. Historically, the site has been used for both residential and commercial purposes and will continue to be used for similar purposes once redeveloped. The site is zoned RM (mixed residential and commercial. Site Features: On-site structures were demolished and the entire footprint of the site was excavated to a depth of up to 25 feet below surface grade (bsg) in preparation for redevelopment. Historic Use: One of the former commercial operations on the site was a dry cleaner in the northeast corner of the site. Site investigations indicate that improper handling and disposal of the dry cleaning solvent, tetrachloroethene (PCE), resulted in soil, groundwater and soil vapor impacts from PCE and its breakdown products. Site Geology and Hydrogeology: The site has been excavated to a depth of up to 25 feet bsg. Below the excavation, brown, medium- to coarse-grained sand intermixed with some gravel is present to a depth of 42 feet bsg. Below that, the glacial till stratum extends to 100 feet bsg and is underlain by highly consolidated Gardiner s clay. The groundwater table is approximately 43 to 45 feet bsg. Due to regional topography and the nearby presence of the East River, the local groundwater flow was assumed to be to the south/southwest toward New York Harbor. However, groundwater at the site has been determined to be flowing to the northeast. This localized groundwater flow direction may be influenced by the subway tunnels located north and southwest of the site and pumping operations at a Metropolitan Transportation Authority (MTA) de-watering station located within 1.5 miles northeast of the site. Certificate of Completion issued on 12/19/2013.
Env Problem: Nature and Extent of Contamination: Prior to the site entering the Brownfield Cleanup Program (BCP), the entire site was excavated to a depth of up to 25 feet below grade (street level) for site redevelopment. Soil sampling conducted during the BCP remedial investigation found no PCE contamination remaining in on-site soil. The data indicate that the on-site source was removed during the initial excavation. Contamination was limited to groundwater and soil vapor. With the source removed, groundwater contaminant concentrations have declined. Remediation at the site is complete. Prior to remediation, the primary contaminants of concern were the dry cleaning solvent tetrachloroethene (PCE) and its breakdown products trichloroethene (TCE) and dichloroethene (DCE). Remedial actions have successfully achieved soil cleanup objectives for restricted residential use. Residual contamination in the soil, groundwater, and sediment is being managed under a site management plan. Site-related contaminants were observed in indoor air in an adjacent building. A sub-slab depressurization system (SSDS) was installed and is operating in that building. A soil vapor extraction system (SVE) has been installed and is operating in the new on-site building. Once soil vapor concentrations meet acceptable levels, the SVE system will be converted into an SSDS. Certificate of Completion issued on 12/19/2013.
Health Problem: Contaminated groundwater at the site is not used for drinking or other

388 BRIDGE STREET (Continued) **S116041493**

purposes and the site is served by public water supply that obtains water from a different source not affected by this contamination. Volatile organic compounds in the groundwater may move into the soil vapor (air spaces within the soil), which in turn may move into overlying buildings and affect the indoor air quality. This process, which is similar to the movement of radon gas from the subsurface into the indoor air of buildings, is referred to as soil vapor intrusion. Because the site is vacant, inhalation of site-related contaminants due to soil vapor intrusion does not represent a current concern. A combination of mitigation measures have been installed at an adjacent property to prevent vapors beneath the slab from entering the building. Environmental sampling has identified soil vapor contamination that is not related to the site. A separate investigation to determine the source or sources of the contamination is on-going.

Dump:	False
Structure:	False
Lagoon:	False
Landfill:	False
Pond:	False
Disp Start:	Not reported
Disp Term:	Not reported
Lat/Long:	Not reported
Dell:	Not reported
Record Add:	2010-03-26 14:27:00
Record Upd:	2013-09-20 13:59:00
Updated By:	ldennist
Own Op:	Document Repository
Sub Type:	NNN
Owner Name:	Not reported
Owner Company:	Brooklyn Central Library
Owner Address:	10 Grand Army Plaza
Owner Addr2:	Not reported
Owner City,St,Zip:	Brooklyn, NY 11238
Owner Country:	United States of America
Own Op:	6
Sub Type:	P02
Owner Name:	Gregg Wolpert
Owner Company:	384 Bridge Street LLC
Owner Address:	c/o Stahl Real Estate Co.
Owner Addr2:	277 Park Avenue
Owner City,St,Zip:	New York, NY 10172
Owner Country:	United States of America
Own Op:	6
Sub Type:	P02
Owner Name:	Gregg Wolpert
Owner Company:	384 Bridge Street, LLC
Owner Address:	c/o Stahl Real Estate
Owner Addr2:	277 Park Avenue
Owner City,St,Zip:	New York, NY 10172
Owner Country:	United States of America
Own Op:	1
Sub Type:	P02
Owner Name:	Roger Fortune
Owner Company:	384 Bridge Street LLC
Owner Address:	The Stahl Organization
Owner Addr2:	277 Park Avenue

388 BRIDGE STREET (Continued) **S116041493**

Owner City,St,Zip:	New York, NY 10172
Owner Country:	United States of America
HW Code:	C224134
Waste Type:	tetrachloroethene (PCE)
Waste Quantity:	UNKNOWN
Waste Code:	Not reported
HW Code:	C224134
Waste Type:	tetrachloroethene (PCE)
Waste Quantity:	UNKNOWN
Waste Code:	Not reported
HW Code:	C224134
Waste Type:	tetrachloroethene (PCE)
Waste Quantity:	UNKNOWN
Waste Code:	Not reported
HW Code:	C224134
Waste Type:	tetrachloroethene (PCE)
Waste Quantity:	UNKNOWN
Waste Code:	Not reported
HW Code:	C224134
Waste Type:	TRICHLOROETHENE (TCE)
Waste Quantity:	UNKNOWN
Waste Code:	Not reported
HW Code:	C224134
Waste Type:	DICHLOROETHYLENE
Waste Quantity:	UNKNOWN
Waste Code:	Not reported
HW Code:	C224134
Waste Type:	TETRACHLOROETHYLENE (PCE)
Waste Quantity:	UNKNOWN
Waste Code:	Not reported
HW Code:	C224134
Waste Type:	1,1 Dichloroethene
Waste Quantity:	UNKNOWN
Waste Code:	Not reported
HW Code:	C224134
Waste Type:	1,1 Dichloroethene
Waste Quantity:	UNKNOWN
Waste Code:	Not reported
HW Code:	C224134
Waste Type:	1,1 Dichloroethene
Waste Quantity:	UNKNOWN
Waste Code:	Not reported
HW Code:	C224134
Waste Type:	1,1 Dichloroethene
Waste Quantity:	UNKNOWN
Waste Code:	Not reported
Crossref ID:	2013000503133
Cross Ref Type Code:	25
Cross Ref Type:	County Recording Identifier
Record Added Date:	2013-12-11 15:30:00
Record Updated:	2013-12-12 10:11:00
Updated By:	MDMACCAB
Crossref ID:	A2-0623-0709
Cross Ref Type Code:	23
Cross Ref Type:	Agreement/Consent Order Number
Record Added Date:	2009-08-18 12:00:00
Record Updated:	2009-08-18 12:00:00

388 BRIDGE STREET (Continued) **S116041493**

Updated By:	MOBARRIE
Crossref ID:	0801499
Cross Ref Type Code:	01
Cross Ref Type:	Spill No.
Record Added Date:	2009-03-03 14:15:00
Record Updated:	2009-03-03 14:15:00
Updated By:	JAAVERSA

---

570 NW 1/4-1/2 0.451 mi. 2379 ft.

KINGDOM SUPPORT SERVICES
74 ADAMS ST
BROOKLYN, NY 11201

RCRA-VSQG 1000555285
NY LTANKS NYD986978062
FINDS
ECHO
NJ MANIFEST
NY MANIFEST

Relative: Higher

Actual: 30 ft.

RCRA Listings:

Date Form Received by Agency:	20080501
Handler Name:	Kingdom Support Services
Handler Address:	Adams St
Handler City,State,Zip:	BROOKLYN, NY 11201
EPA ID:	NYD986978062
Contact Name:	NORMAN A BREKKE
Contact Address:	PEARL ST
Contact City,State,Zip:	BROOKLYN, NY 11201
Contact Telephone:	718-560-5000 x22893
Contact Fax:	Not reported
Contact Email:	BROOKLYNREGULATORY@JW.ORG
Contact Title:	Not reported
EPA Region:	02
Land Type:	Private
Federal Waste Generator Description:	Conditionally Exempt Small Quantity Generator
Non-Notifier:	Not reported
Biennial Report Cycle:	Not reported
Accessibility:	Not reported
Active Site Indicator:	Handler Activities
State District Owner:	Ny
State District:	NYSDEC R2
Mailing Address:	PEARL ST
Mailing City,State,Zip:	BROOKLYN, NY 11201
Owner Name:	Watchtower Bible And Tract Society Of Ny
Owner Type:	Private
Operator Name:	Jeryl Wallace
Operator Type:	Private
Short-Term Generator Activity:	No
Importer Activity:	No
Mixed Waste Generator:	No
Transporter Activity:	No
Transfer Facility Activity:	No
Recycler Activity with Storage:	No
Small Quantity On-Site Burner Exemption:	No
Smelting Melting and Refining Furnace Exemption:	No
Underground Injection Control:	No
Off-Site Waste Receipt:	No
Universal Waste Indicator:	No
Universal Waste Destination Facility:	No
Federal Universal Waste:	No
Active Site State-Reg Handler:	---
Federal Facility Indicator:	Not reported

KINGDOM SUPPORT SERVICES (Continued) **1000555285**

Hazardous Secondary Material Indicator:	N
Sub-Part K Indicator:	Not reported
2018 GPRA Permit Baseline:	Not on the Baseline
2018 GPRA Renewals Baseline:	Not on the Baseline
202 GPRA Corrective Action Baseline:	No
Subject to Corrective Action Universe:	No
Non-TSDFs Where RCRA CA has Been Imposed Universe:	No
Corrective Action Priority Ranking:	No NCAPS ranking
Environmental Control Indicator:	No
Institutional Control Indicator:	No
Human Exposure Controls Indicator:	N/A
Groundwater Controls Indicator:	N/A
Significant Non-Complier Universe:	No
Unaddressed Significant Non-Complier Universe:	No
Addressed Significant Non-Complier Universe:	No
Significant Non-Complier With a Compliance Schedule Universe:	No
Financial Assurance Required:	Not reported
Handler Date of Last Change:	20150414
Recognized Trader-Importer:	No
Recognized Trader-Exporter:	No
Importer of Spent Lead Acid Batteries:	No
Exporter of Spent Lead Acid Batteries:	No
Recycler Activity Without Storage:	No
Manifest Broker:	No
Sub-Part P Indicator:	No

Hazardous Waste Summary:

Waste Code:	D001
Waste Description:	Ignitable Waste
Waste Code:	D035
Waste Description:	Methyl Ethyl Ketone
Waste Code:	F003
Waste Description:	The Following Spent Nonhalogenated Solvents: Xylene, Acetone, Ethyl Acetate, Ethyl Benzene, Ethyl Ether, Methyl Isobutyl Ketone, N-Butyl Alcohol, Cyclohexanone, And Methanol; All Spent Solvent Mixtures/Blends Containing, Before Use, Only The Above Spent Nonhalogenated Solvents; And All Spent Solvent Mixtures/Blends Containing, Before Use, One Or More Of The Above Nonhalogenated Solvents, And A Total Of Ten Percent Or More (By Volume) Of One Or More Of Those Solvents Listed In F001, F002, F004, And F005; And Still Bottoms From The Recovery Of These Spent Solvents And Spent Solvent Mixtures.
Waste Code:	F004
Waste Description:	The Following Spent Nonhalogenated Solvents: Cresols, Cresylic Acid, And Nitrobenzene; And The Still Bottoms From The Recovery Of These Solvents; All Spent Solvent Mixtures/Blends Containing, Before Use, A Total Of Ten Percent Or More (By Volume) Of One Or More Of The Above Nonhalogenated Solvents Or Those Solvents Listed In F001, F002, And F005; And Still Bottoms From The Recovery Of These Spent Solvents And Spent Solvent Mixtures.
Waste Code:	F005
Waste Description:	The Following Spent Nonhalogenated Solvents: Toluene, Methyl Ethyl

KINGDOM SUPPORT SERVICES (Continued) **1000555285**

Ketone, Carbon Disulfide, Isobutanol, Pyridine, Benzene, 2-Ethoxyethanol, And 2-Nitropropane; All Spent Solvent Mixtures/Blends Containing, Before Use, A Total Of Ten Percent Or More (By Volume) Of One Or More Of The Above Nonhalogenated Solvents Or Those Solvents Listed In F001, F002, Or F004; And Still Bottoms From The Recovery Of These Spent Solvents And Spent Solvent Mixtures.

Handler - Owner Operator:

Owner/Operator Indicator:	Operator
Owner/Operator Name: JERYL WALLACE	
Legal Status:	Private
Date Became Current:	20000926
Date Ended Current:	Not reported
Owner/Operator Address:	Not reported
Owner/Operator City,State,Zip:	Not reported
Owner/Operator Telephone:	Not reported
Owner/Operator Telephone Ext:	Not reported
Owner/Operator Fax:	Not reported
Owner/Operator Email:	Not reported

Owner/Operator Indicator:	Owner
Owner/Operator Name: WATCHTOWER BIBLE & TRACT SOC	
Legal Status:	Private
Date Became Current:	Not reported
Date Ended Current:	Not reported
Owner/Operator Address:	25 COLUMBIA HTS
Owner/Operator City,State,Zip:	BROOKLYN, NY 11201
Owner/Operator Telephone:	718-625-3600
Owner/Operator Telephone Ext:	Not reported
Owner/Operator Fax:	Not reported
Owner/Operator Email:	Not reported

Owner/Operator Indicator:	Owner
Owner/Operator Name: WATCHTOWER BIBLE AND TRACT SOCIETY OF NY	
Legal Status:	Private
Date Became Current:	19750916
Date Ended Current:	Not reported
Owner/Operator Address:	25 COLUMBIA HEIGHTS
Owner/Operator City,State,Zip:	BROOKLYN, NY 11201
Owner/Operator Telephone:	Not reported
Owner/Operator Telephone Ext:	Not reported
Owner/Operator Fax:	Not reported
Owner/Operator Email:	Not reported

Owner/Operator Indicator:	Operator
Owner/Operator Name: WATCHTOWER BIBLE & TRACT SOC	
Legal Status:	Private
Date Became Current:	Not reported
Date Ended Current:	Not reported
Owner/Operator Address:	25 COLUMBIA HTS
Owner/Operator City,State,Zip:	BROOKLYN, NY 11201
Owner/Operator Telephone:	718-625-3600
Owner/Operator Telephone Ext:	Not reported
Owner/Operator Fax:	Not reported
Owner/Operator Email:	Not reported

Owner/Operator Indicator:	Owner

KINGDOM SUPPORT SERVICES (Continued) **1000555285**

Owner/Operator Name: WATCHTOWER BIBLE & TRACT SOC
Legal Status: Private
Date Became Current: Not reported
Date Ended Current: Not reported
Owner/Operator Address: 25 COLUMBIA HTS
Owner/Operator City,State,Zip: BROOKLYN, NY 11201
Owner/Operator Telephone: 718-625-3600
Owner/Operator Telephone Ext: Not reported
Owner/Operator Fax: Not reported
Owner/Operator Email: Not reported

Historic Generators:

Receive Date: 19990708
Handler Name: WATCHTOWER BIBLE & TRACT SOC
Federal Waste Generator Description: Not a generator, verified
State District Owner: Ny
Large Quantity Handler of Universal Waste: No
Recognized Trader Importer: No
Recognized Trader Exporter: No
Spent Lead Acid Battery Importer: No
Spent Lead Acid Battery Exporter: No
Current Record: No
Non Storage Recycler Activity: Not reported
Electronic Manifest Broker: Not reported

Receive Date: 20060101
Handler Name: WATCHTOWER BIBLE & TRACT SOC
Federal Waste Generator Description: Not a generator, verified
State District Owner: Ny
Large Quantity Handler of Universal Waste: No
Recognized Trader Importer: No
Recognized Trader Exporter: No
Spent Lead Acid Battery Importer: No
Spent Lead Acid Battery Exporter: No
Current Record: No
Non Storage Recycler Activity: Not reported
Electronic Manifest Broker: Not reported

Receive Date: 20070101
Handler Name: WATCHTOWER BIBLE & TRACT SOC
Federal Waste Generator Description: Not a generator, verified
State District Owner: Ny
Large Quantity Handler of Universal Waste: No
Recognized Trader Importer: No
Recognized Trader Exporter: No
Spent Lead Acid Battery Importer: No
Spent Lead Acid Battery Exporter: No
Current Record: No
Non Storage Recycler Activity: Not reported
Electronic Manifest Broker: Not reported

Receive Date: 19911023
Handler Name: WATCHTOWER BIBLE & TRACT SOC
Federal Waste Generator Description: Small Quantity Generator
State District Owner: Ny
Large Quantity Handler of Universal Waste: No
Recognized Trader Importer: No

KINGDOM SUPPORT SERVICES (Continued) **1000555285**

Recognized Trader Exporter: No
Spent Lead Acid Battery Importer: No
Spent Lead Acid Battery Exporter: No
Current Record: No
Non Storage Recycler Activity: Not reported
Electronic Manifest Broker: Not reported

Receive Date: 20080501
Handler Name: KINGDOM SUPPORT SERVICES
Federal Waste Generator Description: Very Small Quantity Generator (formerly Conditionally-Exempt Small Quantity Generator
State District Owner: Ny
Large Quantity Handler of Universal Waste: No
Recognized Trader Importer: No
Recognized Trader Exporter: No
Spent Lead Acid Battery Importer: No
Spent Lead Acid Battery Exporter: No
Current Record: Yes
Non Storage Recycler Activity: Not reported
Electronic Manifest Broker: Not reported

List of NAICS Codes and Descriptions:
NAICS Code: 81311
NAICS Description: Religious Organizations

Has the Facility Received Notices of Violations:
Found Violation: No
Agency Which Determined Violation: Not reported
Violation Short Description: Not reported
Date Violation was Determined: Not reported
Actual Return to Compliance Date: Not reported
Return to Compliance Qualifier: Not reported
Violation Responsible Agency: Not reported
Scheduled Compliance Date: Not reported
Enforcement Identifier: Not reported
Date of Enforcement Action: Not reported
Enforcement Responsible Agency: Not reported
Enforcement Docket Number: Not reported
Enforcement Attorney: Not reported
Corrective Action Component: Not reported
Appeal Initiated Date: Not reported
Appeal Resolution Date: Not reported
Disposition Status Date: Not reported
Disposition Status: Not reported
Disposition Status Description: Not reported
Consent/Final Order Sequence Number: Not reported
Consent/Final Order Respondent Name: Not reported
Consent/Final Order Lead Agency: Not reported
Enforcement Type: Not reported
Enforcement Responsible Person: Not reported
Enforcement Responsible Sub-Organization: Not reported
SEP Sequence Number: Not reported
SEP Expenditure Amount: Not reported
SEP Scheduled Completion Date: Not reported
SEP Actual Date: Not reported
SEP Defaulted Date: Not reported

KINGDOM SUPPORT SERVICES (Continued) **1000555285**

SEP Type: Not reported
SEP Type Description: Not reported
Proposed Amount: Not reported
Final Monetary Amount: Not reported
Paid Amount: Not reported
Final Count: Not reported
Final Amount: Not reported

Found Violation: No
Agency Which Determined Violation: Not reported
Violation Short Description: Not reported
Date Violation was Determined: Not reported
Actual Return to Compliance Date: Not reported
Return to Compliance Qualifier: Not reported
Violation Responsible Agency: Not reported
Scheduled Compliance Date: Not reported
Enforcement Identifier: Not reported
Date of Enforcement Action: Not reported
Enforcement Responsible Agency: Not reported
Enforcement Docket Number: Not reported
Enforcement Attorney: Not reported
Corrective Action Component: Not reported
Appeal Initiated Date: Not reported
Appeal Resolution Date: Not reported
Disposition Status Date: Not reported
Disposition Status: Not reported
Disposition Status Description: Not reported
Consent/Final Order Sequence Number: Not reported
Consent/Final Order Respondent Name: Not reported
Consent/Final Order Lead Agency: Not reported
Enforcement Type: Not reported
Enforcement Responsible Person: Not reported
Enforcement Responsible Sub-Organization: Not reported
SEP Sequence Number: Not reported
SEP Expenditure Amount: Not reported
SEP Scheduled Completion Date: Not reported
SEP Actual Date: Not reported
SEP Defaulted Date: Not reported
SEP Type: Not reported
SEP Type Description: Not reported
Proposed Amount: Not reported
Final Monetary Amount: Not reported
Paid Amount: Not reported
Final Count: Not reported
Final Amount: Not reported

Evaluation Action Summary:
Evaluation Date: 20200212
Evaluation Responsible Agency: State
Found Violation: No
Evaluation Type Description: COMPLIANCE EVALUATION INSPECTION
Evaluation Responsible Person Identifier: NYSC
Evaluation Responsible Sub-Organization: R2
Actual Return to Compliance Date: Not reported
Scheduled Compliance Date: Not reported
Date of Request: Not reported
Date Response Received: Not reported

KINGDOM SUPPORT SERVICES (Continued) **1000555285**

Request Agency:	Not reported
Former Citation:	Not reported
Evaluation Date:	19980930
Evaluation Responsible Agency:	EPA
Found Violation:	No
Evaluation Type Description:	COMPLIANCE EVALUATION INSPECTION
Evaluation Responsible Person Identifier:	R2MD
Evaluation Responsible Sub-Organization:	RCB
Actual Return to Compliance Date:	Not reported
Scheduled Compliance Date:	Not reported
Date of Request:	Not reported
Date Response Received:	Not reported
Request Agency:	Not reported
Former Citation:	Not reported

LTANKS:

Name:	WATCHTOWER
Address:	74 ADAMS ST
City,State,Zip:	BROOKLYN, NY
Spill Number/Closed Date:	9605895 / 1996-08-07
Facility ID:	9605895
Site ID:	81604
Spill Date:	1996-08-07
Spill Cause:	Tank Overfill
Spill Source:	Commercial/Industrial
Spill Class:	C4
Cleanup Ceased:	Not reported
SWIS:	2401
Investigator:	SMMARTIN
Referred To:	Not reported
Reported to Dept:	1996-08-07
CID:	275
Water Affected:	Not reported
Spill Notifier:	Responsible Party
Last Inspection:	Not reported
Recommended Penalty:	False
Meets Standard:	False
UST Involvement:	False
Remediation Phase:	0
Date Entered In Computer:	1996-08-07
Spill Record Last Update:	1996-08-29
Spiller Name:	DEAN TALGHANY
Spiller Company:	WATCHTOWER
Spiller Address:	74 ADAMS ST
Spiller County:	001
Spiller Contact:	DEAN TALGHANY
Spiller Phone:	(718) 624-3600
Spiller Extention:	Not reported
DEC Region:	2
DER Facility ID:	75474
Latitude:	40.7022355
Longitude:	-73.9886545
DEC Memo:	Prior to Sept, 2004 data translation this spill Lead_DEC Field was MARTINKAT
Remarks:	SPILLED ON CONCRETE - ALL DYKED - IS BEING CLEANED AT THIS TIME -

KINGDOM SUPPORT SERVICES (Continued) **1000555285**

USED WASTE OIL

All Materials:

Site ID:	81604
Operable Unit ID:	1033430
Operable Unit:	01
Material ID:	348643
Material Code:	0022
Material Name:	waste oil/used oil
Case No.:	Not reported
Material FA:	Petroleum
Quantity:	15.00
Units:	G
Recovered:	15.00
Oxygenate:	Not reported

FINDS:

Registry ID: 110004478985

Click Here for FRS Facility Detail Report:

Environmental Interest/Information System:

The Resource Conservation and Recovery Act Information System (RCRAInfo) is EPA's comprehensive information system in support of the Resource Conservation and Recovery Act (RCRA) of 1976 and the Hazardous and Solid Waste Amendments (HSWA) of 1984. It tracks many types of information about generators, transporters, treaters, storers, and disposers of hazardous waste.

Click this hyperlink while viewing on your computer to access additional FINDS: detail in the EDR Site Report.

ECHO:

Envid:	1000555285
Registry ID:	110004478985

DFR URL:

Name:	KINGDOM SUPPORT SERVICES
Address:	74 Adams St
City,State,Zip:	BROOKLYN, NY 11201

NJ MANIFEST:

EPA ID:	NYD986978062
Name:	WATCHTOWER BIBLE
Address:	74 ADAMS ST
City,State,Zip:	BROOKLYN, NY 11201
County:	Not reported
Mailing Address:	117 ADAMS ST
Mailing City,State,Zip:	BROOKLYN 11201
Telephone:	7186253600
Emergency Telephone:	Not reported
Contact:	Not reported
Comments:	Not reported
SIC Code:	Not reported
County:	00
Municipal:	00
Previous EPAID:	Not reported

KINGDOM SUPPORT SERVICES (Continued) **1000555285**

Generator Flag:	X
Transporter Flag:	Not reported
TSDF Flag:	Not reported
Name Change:	Not reported
Date Change:	Not reported

Manifest Data:

EPA ID:	NYD986978062
Manifest Number:	003633728JJK
Date Shipped:	03/30/2009
TSDF EPA ID:	NJD002200046
Transporter EPA ID:	NJ0000027193
Transporter 2 EPA ID:	Not reported
Transporter 3 EPA ID:	Not reported
Transporter 4 EPA ID:	Not reported
Transporter 5 EPA ID:	Not reported
Transporter 6 EPA ID:	Not reported
Transporter 7 EPA ID:	Not reported
Transporter 8 EPA ID:	Not reported
Transporter 9 EPA ID:	Not reported
Transporter 10 EPA ID:	Not reported
Date Trans1 Transported Waste:	03/30/2009
Date Trans2 Transported Waste:	Not reported
Date Trans3 Transported Waste:	Not reported
Date Trans4 Transported Waste:	Not reported
Date Trans5 Transported Waste:	Not reported
Date Trans6 Transported Waste:	Not reported
Date Trans7 Transported Waste:	Not reported
Date Trans8 Transported Waste:	Not reported
Date Trans9 Transported Waste:	Not reported
Date Trans10 Transported Waste:	Not reported
Date TSDF Received Waste:	03/30/2009
TSDF EPA Facility Name:	Not reported
QTY Units:	Not reported
Transporter SEQ ID:	Not reported
Transporter-1 Date:	Not reported
Waste SEQ ID:	Not reported
Waste Type Code 2:	Not reported
Waste Type Code 3:	Not reported
Waste Type Code 4:	Not reported
Waste Type Code 5:	Not reported
Waste Type Code 6:	Not reported
Date Accepted:	Not reported
Manifest Discrepancy Type:	Not reported
Data Entry Number:	Not reported
Was Load Rejected:	N
Reason Load Was Rejected:	Not reported

Waste:

Manifest Year:	Not reported
Waste Code:	D001
Hand Code:	H141
Quantity:	20
Unit:	G

Manifest Year:	Not reported
Waste Code:	D001
Hand Code:	H061

KINGDOM SUPPORT SERVICES (Continued) **1000555285**

Quantity:	15
Unit:	G

NY MANIFEST:

EPA ID:	NYD986978062
Country:	USA
Name:	Watchtower Bible
Address:	74 ADAMS ST
Address 2:	Not reported
City,State,Zip:	BROOKLYN, NY 11201
Zip 4:	Not reported
Location Address 1:	74 ADAMS ST
Location Address 2:	Not reported
Location City,State,Zip:	BROOKLYN, NY 11201
Location Zip 4:	Not reported
Facility Status:	Not reported
Total Tanks:	Not reported
Code:	BP

Mailing:

Mailing Name:	Watchtower Bible
Mailing Contact:	David Wilson
Mailing Address 1:	74 ADAMS STREET
Mailing Address 2:	Not reported
Mailing City,State,Zip:	BROOKLYN, NY 11201
Mailing Zip 4:	Not reported
Mailing Country:	USA
Mailing Phone:	7186253600

Manifest Data:

Document ID:	NJA2566863
Manifest Status:	Not reported
Trans1 State ID:	NJDEPES58
Year:	1996
Trans2 State ID:	Not reported
Generator Ship Date:	07/24/1996
Trans1 Recv Date:	07/24/1996
Trans2 Recv Date:	Not reported
TSD Site Recv Date:	07/24/1996
Part A Recv Date:	Not reported
Part B Recv Date:	Not reported
Generator EPA ID:	NYD986978062
Trans1 EPA ID:	NJ0000027193
Trans2 EPA ID:	Not reported
TSDF ID 1:	NJD002200046
TSDF ID 2:	Not reported
Manifest Tracking Number:	Not reported
Import Indicator:	Not reported
Export Indicator:	Not reported
Discr Quantity Indicator:	Not reported
Discr Type Indicator:	Not reported
Discr Residue Indicator:	Not reported
Discr Partial Reject Indicator:	Not reported
Discr Full Reject Indicator:	Not reported
Manifest Ref Number:	Not reported

KINGDOM SUPPORT SERVICES (Continued) **1000555285**

Alt Facility RCRA ID:	Not reported
Alt Facility Sign Date:	Not reported
MGMT Method Type Code:	Not reported
Waste Code 1:	The Following Spent Nonhalogenated Solvents: Cresols, Cresylic Acid, And Nitrobenzene; And The Still Bottoms From The Recovery Of These Solvents; All Spent Solvent Mixtures/Blends Containing, Before Use, A Total Of Ten Percent Or More (By Volume) Of One Or More Of The Above Nonhalogenated Solvents Or Those Solvents Listed In F001, F002, And F005; And Still Bottoms From The Recovery Of These Spent Solvents And Spent Solvent Mixtures.
Waste Code 2:	Not reported
Waste Code 3:	Not reported
Waste Code 4:	Not reported
Waste Code 5:	Not reported
Waste Code 6:	Not reported
Quantity:	00030
Units:	Gallons (liquids only)
Number of Containers:	001
Container Type:	Metal drums, barrels, kegs
Handling Method:	Burn
Specific Gravity:	01.00
Waste Code 7:	The Following Spent Nonhalogenated Solvents: Toluene, Methyl Ethyl Ketone, Carbon Disulfide, Isobutanol, Pyridine, Benzene, 2-Ethoxyethanol, And 2-Nitropropane; All Spent Solvent Mixtures/Blends Containing, Before Use, A Total Of Ten Percent Or More (By Volume) Of One Or More Of The Above Nonhalogenated Solvents Or Those Solvents Listed In F001, F002, Or F004; And Still Bottoms From The Recovery Of These Spent Solvents And Spent Solvent Mixtures.
Waste Code 8:	Not reported
Waste Code:	Not reported
Waste Code 10:	Not reported
Waste Code 11:	Not reported
Quantity:	00030
Units:	Gallons (liquids only)
Number of Containers:	001
Container Type:	Metal drums, barrels, kegs
Handling Method:	Burn
Specific Gravity:	01.00
Document ID:	Not reported
Manifest Status:	Not reported
Trans1 State ID:	NJD054126164
Year:	2018
Trans2 State ID:	Not reported
Generator Ship Date:	10/24/2017
Trans1 Recv Date:	10/24/2017
Trans2 Recv Date:	Not reported
TSD Site Recv Date:	11/16/2017
Part A Recv Date:	Not reported
Part B Recv Date:	Not reported
Generator EPA ID:	NYD986978062
Trans1 EPA ID:	Not reported
Trans2 EPA ID:	Not reported
TSDF ID 1:	NYD049253719
TSDF ID 2:	Not reported
Manifest Tracking Number:	011167890FLE
Import Indicator:	N

KINGDOM SUPPORT SERVICES (Continued) **1000555285**

Export Indicator:	N
Discr Quantity Indicator:	N
Discr Type Indicator:	N
Discr Residue Indicator:	N
Discr Partial Reject Indicator:	N
Discr Full Reject Indicator:	N
Manifest Ref Number:	Not reported
Alt Facility RCRA ID:	Not reported
Alt Facility Sign Date:	Not reported
MGMT Method Type Code:	H141
Waste Code a:	Trichlorethylene
Waste Code b:	The Following Spent Halogenated Solvents: Tetrachloroethylene, Methylene Chloride, Trichloroethylene, 1,1,1-Trichloroethane, Chlorobenzene, 1,1,2-Trichloro-1,2,2-Trifluoroethane, Ortho-Dichlorobenzene, Trichlorofluoromethane, And 1,1,2, Trichloroethane; All Spent Solvent Mixtures/Blends Containing, Before Use, A Total Of Ten Percent Or More (By Volume) Of One Or More Of The Above Halogenated Solvents Or Those Solvents Listed In F001, F004, And F005; And Still Bottoms From The Recovery Of These Spent Solvents And Spent Solvent Mixtures.
Waste Code c:	Not reported
Waste Code e:	Not reported
Waste Code f:	Not reported
Waste Code g:	Not reported
Waste Code 1:	Not reported
Waste Code 2:	Not reported
Waste Code 3:	Not reported
Waste Code 4:	Not reported
Waste Code 5:	Not reported
Waste Code 6:	Not reported
Quantity:	55
Units:	Gallons (liquids only)
Number of Containers:	1
Container Type:	Metal drums, barrels, kegs
Handling Method:	Landfill
Specific Gravity:	1
Document ID:	Not reported
Manifest Status:	Not reported
Trans1 State ID:	NJD054126164
Year:	2018
Trans2 State ID:	Not reported
Generator Ship Date:	10/24/2017
Trans1 Recv Date:	10/24/2017
Trans2 Recv Date:	Not reported
TSD Site Recv Date:	11/16/2017
Part A Recv Date:	Not reported
Part B Recv Date:	Not reported
Generator EPA ID:	NYD986978062
Trans1 EPA ID:	Not reported
Trans2 EPA ID:	Not reported
TSDF ID 1:	NYD049253719
TSDF ID 2:	Not reported
Manifest Tracking Number:	011167890FLE
Import Indicator:	N
Export Indicator:	N
Discr Quantity Indicator:	N

KINGDOM SUPPORT SERVICES (Continued) **1000555285**

Discr Type Indicator:	N
Discr Residue Indicator:	N
Discr Partial Reject Indicator:	N
Discr Full Reject Indicator:	N
Manifest Ref Number:	Not reported
Alt Facility RCRA ID:	Not reported
Alt Facility Sign Date:	Not reported
MGMT Method Type Code:	H141
Waste Code a:	Ignitable Waste
Waste Code b:	Methyl Ethyl Ketone
Waste Code c:	The Following Spent Nonhalogenated Solvents: Toluene, Methyl Ethyl Ketone, Carbon Disulfide, Isobutanol, Pyridine, Benzene, 2-Ethoxyethanol, And 2-Nitropropane; All Spent Solvent Mixtures/Blends Containing, Before Use, A Total Of Ten Percent Or More (By Volume) Of One Or More Of The Above Nonhalogenated Solvents Or Those Solvents Listed In F001, F002, Or F004; And Still Bottoms From The Recovery Of These Spent Solvents And Spent Solvent Mixtures.
Waste Code e:	Not reported
Waste Code f:	Not reported
Waste Code g:	Not reported
Waste Code 1:	Not reported
Waste Code 2:	Not reported
Waste Code 3:	Not reported
Waste Code 4:	Not reported
Waste Code 5:	Not reported
Waste Code 6:	Not reported
Quantity:	55
Units:	Gallons (liquids only)
Number of Containers:	1
Container Type:	Metal drums, barrels, kegs
Handling Method:	Landfill
Specific Gravity:	1
Document ID:	Not reported
Manifest Status:	Not reported
Trans1 State ID:	NJD054126164
Year:	2018
Trans2 State ID:	Not reported
Generator Ship Date:	10/24/2017
Trans1 Recv Date:	10/24/2017
Trans2 Recv Date:	Not reported
TSD Site Recv Date:	11/16/2017
Part A Recv Date:	Not reported
Part B Recv Date:	Not reported
Generator EPA ID:	NYD986978062
Trans1 EPA ID:	Not reported
Trans2 EPA ID:	Not reported
TSDF ID 1:	NYD049253719
TSDF ID 2:	Not reported
Manifest Tracking Number:	011167890FLE
Import Indicator:	N
Export Indicator:	N
Discr Quantity Indicator:	N
Discr Type Indicator:	N
Discr Residue Indicator:	N
Discr Partial Reject Indicator:	N
Discr Full Reject Indicator:	N

KINGDOM SUPPORT SERVICES (Continued) **1000555285**

Manifest Ref Number:	Not reported
Alt Facility RCRA ID:	Not reported
Alt Facility Sign Date:	Not reported
MGMT Method Type Code:	H141
Waste Code a:	Corrosive Waste
Waste Code b:	Not reported
Waste Code c:	Not reported
Waste Code e:	Not reported
Waste Code f:	Not reported
Waste Code g:	Not reported
Waste Code 1:	Not reported
Waste Code 2:	Not reported
Waste Code 3:	Not reported
Waste Code 4:	Not reported
Waste Code 5:	Not reported
Waste Code 6:	Not reported
Quantity:	15
Units:	Pounds
Number of Containers:	3
Container Type:	Fiberboard or plastic drums, barrels, kegs
Handling Method:	Landfill
Specific Gravity:	1

Document ID:	Not reported
Manifest Status:	Not reported
Trans1 State ID:	NJD054126164
Year:	2018
Trans2 State ID:	PAR000521740
Generator Ship Date:	10/24/2017
Trans1 Recv Date:	10/24/2017
Trans2 Recv Date:	11/28/2017
TSD Site Recv Date:	11/28/2017
Part A Recv Date:	Not reported
Part B Recv Date:	Not reported
Generator EPA ID:	NYD986978062
Trans1 EPA ID:	Not reported
Trans2 EPA ID:	Not reported
TSDF ID 1:	KYD985073196
TSDF ID 2:	Not reported
Manifest Tracking Number:	011167891FLE
Import Indicator:	N
Export Indicator:	N
Discr Quantity Indicator:	N
Discr Type Indicator:	N
Discr Residue Indicator:	N
Discr Partial Reject Indicator:	N
Discr Full Reject Indicator:	Y
Manifest Ref Number:	Not reported
Alt Facility RCRA ID:	WVD981107600
Alt Facility Sign Date:	11/28/2017
MGMT Method Type Code:	H141
Waste Code a:	Ignitable Waste
Waste Code b:	Not reported
Waste Code c:	Not reported
Waste Code e:	Not reported
Waste Code f:	Not reported
Waste Code g:	Not reported

KINGDOM SUPPORT SERVICES (Continued) **1000555285**

Waste Code 1:	Not reported
Waste Code 2:	Not reported
Waste Code 3:	Not reported
Waste Code 4:	Not reported
Waste Code 5:	Not reported
Waste Code 6:	Not reported
Quantity:	100
Units:	Pounds
Number of Containers:	1
Container Type:	Metal drums, barrels, kegs
Handling Method:	Landfill
Specific Gravity:	1
Document ID:	NJA2171003
Manifest Status:	Not reported
Trans1 State ID:	S5811
Year:	1995
Trans2 State ID:	Not reported
Generator Ship Date:	07/07/1995
Trans1 Recv Date:	07/07/1995
Trans2 Recv Date:	Not reported
TSD Site Recv Date:	07/07/1995
Part A Recv Date:	Not reported
Part B Recv Date:	Not reported
Generator EPA ID:	NYD986978062
Trans1 EPA ID:	NJ0000027193
Trans2 EPA ID:	Not reported
TSDF ID 1:	NJD002200046
TSDF ID 2:	Not reported
Manifest Tracking Number:	Not reported
Import Indicator:	Not reported
Export Indicator:	Not reported
Discr Quantity Indicator:	Not reported
Discr Type Indicator:	Not reported
Discr Residue Indicator:	Not reported
Discr Partial Reject Indicator:	Not reported
Discr Full Reject Indicator:	Not reported
Manifest Ref Number:	Not reported
Alt Facility RCRA ID:	Not reported
Alt Facility Sign Date:	Not reported
MGMT Method Type Code:	Not reported
Waste Code 1:	The Following Spent Nonhalogenated Solvents: Toluene, Methyl Ethyl Ketone, Carbon Disulfide, Isobutanol, Pyridine, Benzene, 2-Ethoxyethanol, And 2-Nitropropane; All Spent Solvent Mixtures/Blends Containing, Before Use, A Total Of Ten Percent Or More (By Volume) Of One Or More Of The Above Nonhalogenated Solvents Or Those Solvents Listed In F001, F002, Or F004; And Still Bottoms From The Recovery Of These Spent Solvents And Spent Solvent Mixtures.
Waste Code 2:	Not reported
Waste Code 3:	Not reported
Waste Code 4:	Not reported
Waste Code 5:	Not reported
Waste Code 6:	Not reported
Quantity:	00030
Units:	Gallons (liquids only)
Number of Containers:	001
Container Type:	Metal drums, barrels, kegs

KINGDOM SUPPORT SERVICES (Continued) **1000555285**

Handling Method:	Burn
Specific Gravity:	01.00
Document ID:	NJA1506322
Manifest Status:	Not reported
Trans1 State ID:	NJDEPS581
Year:	1992
Trans2 State ID:	Not reported
Generator Ship Date:	07/23/1992
Trans1 Recv Date:	07/23/1992
Trans2 Recv Date:	Not reported
TSD Site Recv Date:	07/23/1992
Part A Recv Date:	Not reported
Part B Recv Date:	Not reported
Generator EPA ID:	NYD986978062
Trans1 EPA ID:	NJD982281016
Trans2 EPA ID:	Not reported
TSDF ID 1:	NJD002200046
TSDF ID 2:	Not reported
Manifest Tracking Number:	Not reported
Import Indicator:	Not reported
Export Indicator:	Not reported
Discr Quantity Indicator:	Not reported
Discr Type Indicator:	Not reported
Discr Residue Indicator:	Not reported
Discr Partial Reject Indicator:	Not reported
Discr Full Reject Indicator:	Not reported
Manifest Ref Number:	Not reported
Alt Facility RCRA ID:	Not reported
Alt Facility Sign Date:	Not reported
MGMT Method Type Code:	Not reported
Waste Code 1:	The Following Spent Nonhalogenated Solvents: Xylene, Acetone, Ethyl Acetate, Ethyl Benzene, Ethyl Ether, Methyl Isobutyl Ketone, N-Butyl Alcohol, Cyclohexanone, And Methanol; All Spent Solvent Mixtures/Blends Containing, Before Use, Only The Above Spent Nonhalogenated Solvents; And All Spent Solvent Mixtures/Blends Containing, Before Use, One Or More Of The Above Nonhalogenated Solvents, And A Total Of Ten Percent Or More (By Volume) Of One Or More Of Those Solvents Listed In F001, F002, F004, And F005; And Still Bottoms From The Recovery Of These Spent Solvents And Spent Solvent Mixtures.
Waste Code 2:	Not reported
Waste Code 3:	Not reported
Waste Code 4:	Not reported
Waste Code 5:	Not reported
Waste Code 6:	Not reported
Quantity:	00055
Units:	Gallons (liquids only)
Number of Containers:	001
Container Type:	Metal drums, barrels, kegs
Handling Method:	Burn
Specific Gravity:	01.00
Waste Code 7:	The Following Spent Halogenated Solvents: Tetrachloroethylene, Methylene Chloride, Trichloroethylene, 1,1,1-Trichloroethane, Chlorobenzene, 1,1,2-Trichloro-1,2,2-Trifluoroethane, Ortho-Dichlorobenzene, Trichlorofluoromethane, And 1,1,2, Trichloroethane; All Spent Solvent Mixtures/Blends Containing, Before

KINGDOM SUPPORT SERVICES (Continued) **1000555285**

Use, A Total Of Ten Percent Or More (By Volume) Of One Or More Of The Above Halogenated Solvents Or Those Solvents Listed In F001, F004, And F005; And Still Bottoms From The Recovery Of These Spent Solvents And Spent Solvent Mixtures.

Waste Code 8:	Not reported
Waste Code:	Not reported
Waste Code 10:	Not reported
Waste Code 11:	Not reported
Quantity:	00055
Units:	Gallons (liquids only)
Number of Containers:	001
Container Type:	Metal drums, barrels, kegs
Handling Method:	Burn
Specific Gravity:	01.00
Document ID:	Not reported
Manifest Status:	Not reported
Trans1 State ID:	NJ0000027193
Year:	2018
Trans2 State ID:	Not reported
Generator Ship Date:	03/30/2009
Trans1 Recv Date:	03/30/2009
Trans2 Recv Date:	Not reported
TSD Site Recv Date:	03/30/2009
Part A Recv Date:	Not reported
Part B Recv Date:	Not reported
Generator EPA ID:	NYD986978062
Trans1 EPA ID:	Not reported
Trans2 EPA ID:	Not reported
TSDF ID 1:	NJD002200046
TSDF ID 2:	Not reported
Manifest Tracking Number:	003633728JJK
Import Indicator:	N
Export Indicator:	N
Discr Quantity Indicator:	N
Discr Type Indicator:	N
Discr Residue Indicator:	N
Discr Partial Reject Indicator:	N
Discr Full Reject Indicator:	N
Manifest Ref Number:	Not reported
Alt Facility RCRA ID:	Not reported
Alt Facility Sign Date:	Not reported
MGMT Method Type Code:	H061
Waste Code a:	Ignitable Waste
Waste Code b:	Methyl Ethyl Ketone
Waste Code c:	Not reported
Waste Code e:	Not reported
Waste Code f:	Not reported
Waste Code g:	Not reported
Waste Code 1:	Not reported
Waste Code 2:	Not reported
Waste Code 3:	Not reported
Waste Code 4:	Not reported
Waste Code 5:	Not reported
Waste Code 6:	Not reported
Quantity:	15
Units:	Gallons (liquids only)

KINGDOM SUPPORT SERVICES (Continued) **1000555285**

Number of Containers:	1
Container Type:	Fiberboard or plastic drums, barrels, kegs
Handling Method:	Burn
Specific Gravity:	1
Document ID:	Not reported
Manifest Status:	Not reported
Trans1 State ID:	NJ0000027193
Year:	2018
Trans2 State ID:	Not reported
Generator Ship Date:	03/30/2009
Trans1 Recv Date:	03/30/2009
Trans2 Recv Date:	Not reported
TSD Site Recv Date:	03/30/2009
Part A Recv Date:	Not reported
Part B Recv Date:	Not reported
Generator EPA ID:	NYD986978062
Trans1 EPA ID:	Not reported
Trans2 EPA ID:	Not reported
TSDF ID 1:	NJD002200046
TSDF ID 2:	Not reported
Manifest Tracking Number:	003633728JJK
Import Indicator:	N
Export Indicator:	N
Discr Quantity Indicator:	N
Discr Type Indicator:	N
Discr Residue Indicator:	N
Discr Partial Reject Indicator:	N
Discr Full Reject Indicator:	N
Manifest Ref Number:	Not reported
Alt Facility RCRA ID:	Not reported
Alt Facility Sign Date:	Not reported
MGMT Method Type Code:	H141
Waste Code a:	Ignitable Waste
Waste Code b:	The Following Spent Nonhalogenated Solvents: Xylene, Acetone, Ethyl Acetate, Ethyl Benzene, Ethyl Ether, Methyl Isobutyl Ketone, N-Butyl Alcohol, Cyclohexanone, And Methanol; All Spent Solvent Mixtures/Blends Containing, Before Use, Only The Above Spent Nonhalogenated Solvents; And All Spent Solvent Mixtures/Blends Containing, Before Use, One Or More Of The Above Nonhalogenated Solvents, And A Total Of Ten Percent Or More (By Volume) Of One Or More Of Those Solvents Listed In F001, F002, F004, And F005; And Still Bottoms From The Recovery Of These Spent Solvents And Spent Solvent Mixtures.
Waste Code c:	The Following Spent Nonhalogenated Solvents: Toluene, Methyl Ethyl Ketone, Carbon Disulfide, Isobutanol, Pyridine, Benzene, 2-Ethoxyethanol, And 2-Nitropropane; All Spent Solvent Mixtures/Blends Containing, Before Use, A Total Of Ten Percent Or More (By Volume) Of One Or More Of The Above Nonhalogenated Solvents Or Those Solvents Listed In F001, F002, Or F004; And Still Bottoms From The Recovery Of These Spent Solvents And Spent Solvent Mixtures.
Waste Code e:	Methyl Ethyl Ketone
Waste Code f:	Not reported
Waste Code g:	Not reported
Waste Code 1:	Not reported
Waste Code 2:	Not reported
Waste Code 3:	Not reported

KINGDOM SUPPORT SERVICES (Continued) **1000555285**

Waste Code 4:	Not reported
Waste Code 5:	Not reported
Waste Code 6:	Not reported
Quantity:	20
Units:	Gallons (liquids only)
Number of Containers:	1
Container Type:	Fiberboard or plastic drums, barrels, kegs
Handling Method:	Burn
Specific Gravity:	1
Document ID:	NJA1872471
Manifest Status:	Not reported
Trans1 State ID:	S5811
Year:	1994
Trans2 State ID:	Not reported
Generator Ship Date:	04/22/1994
Trans1 Recv Date:	04/22/1994
Trans2 Recv Date:	Not reported
TSD Site Recv Date:	04/22/1994
Part A Recv Date:	Not reported
Part B Recv Date:	Not reported
Generator EPA ID:	NYD986978062
Trans1 EPA ID:	NJD982281016
Trans2 EPA ID:	Not reported
TSDF ID 1:	NJD002200046
TSDF ID 2:	Not reported
Manifest Tracking Number:	Not reported
Import Indicator:	Not reported
Export Indicator:	Not reported
Discr Quantity Indicator:	Not reported
Discr Type Indicator:	Not reported
Discr Residue Indicator:	Not reported
Discr Partial Reject Indicator:	Not reported
Discr Full Reject Indicator:	Not reported
Manifest Ref Number:	Not reported
Alt Facility RCRA ID:	Not reported
Alt Facility Sign Date:	Not reported
MGMT Method Type Code:	Not reported
Waste Code 1:	The Following Spent Nonhalogenated Solvents: Toluene, Methyl Ethyl Ketone, Carbon Disulfide, Isobutanol, Pyridine, Benzene, 2-Ethoxyethanol, And 2-Nitropropane; All Spent Solvent Mixtures/Blends Containing, Before Use, A Total Of Ten Percent Or More (By Volume) Of One Or More Of The Above Nonhalogenated Solvents Or Those Solvents Listed In F001, F002, Or F004; And Still Bottoms From The Recovery Of These Spent Solvents And Spent Solvent Mixtures.
Waste Code 2:	Not reported
Waste Code 3:	Not reported
Waste Code 4:	Not reported
Waste Code 5:	Not reported
Waste Code 6:	Not reported
Quantity:	00030
Units:	Gallons (liquids only)
Number of Containers:	001
Container Type:	Metal drums, barrels, kegs
Handling Method:	Burn
Specific Gravity:	01.00

KINGDOM SUPPORT SERVICES (Continued) **1000555285**

Document ID:	NJA3112394
Manifest Status:	Not reported
Trans1 State ID:	S5811
Year:	2000
Trans2 State ID:	Not reported
Generator Ship Date:	05/30/2000
Trans1 Recv Date:	05/30/2000
Trans2 Recv Date:	Not reported
TSD Site Recv Date:	05/30/2000
Part A Recv Date:	Not reported
Part B Recv Date:	Not reported
Generator EPA ID:	NYD986978062
Trans1 EPA ID:	NJ0000027193
Trans2 EPA ID:	Not reported
TSDF ID 1:	NJD002200046
TSDF ID 2:	Not reported
Manifest Tracking Number:	Not reported
Import Indicator:	Not reported
Export Indicator:	Not reported
Discr Quantity Indicator:	Not reported
Discr Type Indicator:	Not reported
Discr Residue Indicator:	Not reported
Discr Partial Reject Indicator:	Not reported
Discr Full Reject Indicator:	Not reported
Manifest Ref Number:	Not reported
Alt Facility RCRA ID:	Not reported
Alt Facility Sign Date:	Not reported
MGMT Method Type Code:	Not reported
Waste Code 1:	The Following Spent Halogenated Solvents: Tetrachloroethylene, Methylene Chloride, Trichloroethylene, 1,1,1-Trichloroethane, Chlorobenzene, 1,1,2-Trichloro-1,2,2-Trifluoroethane, Ortho-Dichlorobenzene, Trichlorofluoromethane, And 1,1,2, Trichloroethane; All Spent Solvent Mixtures/Blends Containing, Before Use, A Total Of Ten Percent Or More (By Volume) Of One Or More Of The Above Halogenated Solvents Or Those Solvents Listed In F001, F004, And F005; And Still Bottoms From The Recovery Of These Spent Solvents And Spent Solvent Mixtures.
Waste Code 2:	Not reported
Waste Code 3:	Not reported
Waste Code 4:	Not reported
Waste Code 5:	Not reported
Waste Code 6:	Not reported
Quantity:	01684
Units:	Gallons (liquids only)
Number of Containers:	001
Container Type:	Cargo tanks (tank trucks)
Handling Method:	Burn
Specific Gravity:	01.00

Click this hyperlink while viewing on your computer to access
3 additional NY MANIFEST: record(s) in the EDR Site Report.

571
SW
1/4-1/2
0.452 mi.
2389 ft.

370 JAY STREET
370 JAY STREET
BROOKLYN, NY 11201

US BROWNFIELDS **1011850661**
N/A

Relative:
Higher

Actual:
49 ft.

US BROWNFIELDS:

Name:	370 Jay Street
Address:	370 Jay Street
City,State,Zip:	BROOKLYN, NY 11201
Property ID:	151026
Property Alias:	Not reported
Recipient Name:	New York, City of
Grant Type:	Hazardous
Property Number:	Block 140, Lot 111
Parcel Size:	0.68
Latitude:	40.6930409
Longitude:	-73.9873752
Census Tract:	36047001100
State or Tribal Voluntary Response Program:	Not reported
Program Name:	BF
AA Activity Funded:	Not reported
Start Date:	Not reported
Redev Completition Date:	Not reported
Completed Date:	Not reported
Cleanup Funding:	Not reported
Cleanup Funding Source:	Not reported
Activity Funded:	Not reported
Assessment Funding:	Not reported
Assessment Funding Source:	Not reported
Redevelopment Funding:	Not reported
Contaminants REC:	Not reported
Contaminants Found at Actionable Level:	Not reported
Redev. Funding Source:	Not reported
Redev. Funding Entity Name:	Not reported
Contaminants Found Below Actionable Level:	Not reported
Redevelopment Start Date:	Not reported
Assessment Funding Entity:	EPA
Cleanup Funding Entity:	Not reported
Climate Adapt Mitig - Planning or Assessment:	Not reported
Cooperative Agreement Number:	97257906
Start Date:	2012-03-05 00:00:00
Ownership Entity:	Government
Additional Institutional Controls Information:	Not reported
Completion Date:	2012-05-25 00:00:00
Address of Data Sources (URL if available) 1:	Not reported
Cleanup Required:	U
Indicates Cleanup/Treatment Tech Implemented:	Not reported
Institutional Controls Required:	U
IC Category Proprietary Controls:	Not reported
Excavation and Disposal of Soils:	Not reported
Extraction of contaminants:	Not reported
IC Cat. Info. Devices:	Not reported
Removal of materials (tanks and piping, etc.):	Not reported
IC Cat. Gov. Controls:	Not reported
Reduction of Contam Bioremediation/Phytoremediation:	Not reported
IC Cat. Enforcement Permit Tools:	Not reported
Cleanup of structures:	Not reported
IC in place date:	Not reported

370 JAY STREET (Continued) **1011850661**

Additional Cleanup/Treatment Tech Info:	Not reported
IC in place:	Not reported
Address of Data Source (URL if available) 2:	Not reported
Indicate whether Engineering Controls are required:	U
State/tribal program ID:	Not reported
Cover Technologies (e.g., Capping):	Not reported
Security (e.g., Guard, Fence):	Not reported
Immobilization Process:	Not reported
Engineering Barriers (e.g., Slurry Walls, Sheet):	Not reported
Other:	Not reported
Additional Engineering Controls Information:	Not reported
Address of Data Source (URL if available) 3:	Not reported
Indicate whether Engineering Controls are in place:	Not reported
Date Engineering Controls put into place:	Not reported
ACRES Cleaned Up:	Not reported
Section 128(a) State/Tribal:	Not reported
Multipurpose - Cost Share Amount:	Not reported
Cleanup - Cost Share Amount:	Not reported
RLF Loan - Total Loan Amount:	Not reported
RLF - Loan Signed Date:	Not reported
RLF Loan - Anticipated Repayment Start Date:	Not reported
RLF Loan - Anticipated Repayment End Date:	Not reported
RLF Loan - Interest Rate:	Not reported
RLF Loan - EPA Funds Used:	Not reported
Contaminant Cleanup:	Not reported
RLF Loan - Cost Share Used:	Not reported
Media Affected:	Unknown
RLF Loan - Program Income Used:	Not reported
Media Cleanup:	Not reported
RLF Loan - Discounted:	Not reported
RLF Loan - Discount Percentage:	Not reported
RLF Subgrant - Total Subgrant Amount:	Not reported
RLF Subgrant - Signed Date:	Not reported
RLF Subgrant - EPA Funds Used:	Not reported
RLF Subgrant - Cost Share Used:	Not reported
RLF Subgrant - Program Income Used:	Not reported
RLF Direct Cleanup - Total Funding Amt:	Not reported
Num. of cleanup and re-dev. jobs:	Not reported
RLF Direct Cleanup - Source of Funding:	Not reported
RLF Leveraged - Funding Source Type:	Not reported
Past use greenspace acreage:	Not reported
Past use residential acreage:	Not reported
RLF Leveraged - Entity Providing Funding:	Not reported
RLF Leveraged - Funding Amount:	Not reported
Cleanup Completion Doc - NFA Letter Received:	N
Past use commercial acreage:	Not reported
NFA Letter Date Received:	Not reported
Past use industrial acreage:	Not reported
Cleanup Comp Doc - Letter/Signed Rep Qualified Pro:	N
Future use greenspace acreage:	Not reported
Letter/Signed Report Date Received:	Not reported
Future use residential acreage:	Not reported
Future use commercial acreage:	Not reported
Cleanup Completion Doc- Other forms of Doc:	Not reported
Future use industrial acreage:	Not reported
Climate Adapt and Mitiga - Demo or Cleanup:	Not reported
ReDev Activity Funded:	Not reported

370 JAY STREET (Continued) **1011850661**

Amount of Funding Expended on this Activity 2:	Not reported
Number of Redevelopment Jobs Leveraged:	Not reported
Climate Adaptation and Mitigation Redevelopment:	Not reported
Radius:	0.5
Below Poverty Number:	5181
Below Poverty Percent:	15.12
Meidan Income:	21019
Meidan Income Number:	7641
Meidan Income Percent:	22.29
Vacant Housing Number:	2113
Vacant Housing Percent:	11.93
Unemployed Number:	1520
Unemployed Percent:	4.43

BG572 **LOT 24,TAXBLOCK 30** **NY E DESIGNATION** **S109942367**
NW **177 WATER STREET** **NY NYC LAND USE** **N/A**
1/4-1/2 **BROOKLYN, NY 11201** **NY NYC OER**
0.455 mi.
2405 ft. **Site 3 of 3 in cluster BG**

Relative:
Higher

Actual:
16 ft.

E DESIGNATION:

Name:	LOT 24,TAXBLOCK 30
Address:	177 WATER STREET
City,State,Zip:	BROOKLYN, NY 11201
Tax Lot(s):	24
Tax Block:	30
Borough Code:	BK
E-No:	E-231
Effective Date:	Not reported
Satisfaction Date:	Not reported
Ceqr Number:	09DCP053K
Ulurp Number:	C090310ZMK
Zoning Map No:	Not reported
Description:	Hazardous Materials* Phase I and Phase II Testing Protocol;Window Wall Attenuation & Alternate Ventilation
Lot Remediation Date:	Not reported

NYC LAND USE:

Name:	Not reported
Address:	177 WATER STREET
City,State,Zip:	BROOKLYN, NY 11201
Latitude:	40.7033113
Longitude:	-73.9871171
Type Of Ownership Code:	Not reported
Owner Name:	177 WATER STREET REALTY LLC
Borough:	BK
Tax Block:	30
Tax Lot:	24
Community District:	302
Census Tract 2020:	3002100
Census Block 2020:	30021002007
Census Tract 2010:	21
Census Block 2010:	2004
School District:	13
City Council District:	33
Fire Company:	L118

LOT 24,TAXBLOCK 30 (Continued) **S109942367**

Police Precinct:	84
Health Center District:	36
Health Area:	1000
Sanitation District Boro:	3
Sanitation District Number:	02
Sanitation Subsection:	1B
Zoning District 1:	M1-4/R8A: Mixed Manufacturing & Residential Districts
Zoning District 2:	Not reported
Zoning District 3:	Not reported
Zoning District 4:	Not reported
Commercial Overlay 1:	Not reported
Commercial Overlay 2:	Not reported
Special Purpose District 1:	MX-2
Special Purpose District 2:	Not reported
Special Purpose District 3:	Not reported
Limited Height District:	Not reported
Spill Boundary Indicator:	N
Building Class:	S3: Residence - Multiple Use - Primarily Three Family With One Store Or Office
Land Use Category:	Mixed Residential & Commercial Buildings
Number Of Easements:	0
Lot Area:	2450
Total Building Floor Area:	9800
Commercial Floor Area:	2450
Residential Floor Area:	7350
Office Floor Area:	0
Retail Floor Area:	2450
Garage Floor Area:	0
Storage Floor Area:	0
Factory Floor Area:	0
Other Floor Area:	0
Total Building Floor Area Source Code:	2
Number Of Buildings:	1
Number Of Floors:	4.0000000
Residential Units:	3
Total Units:	4
Lot Frontage:	24.5000000
Lot Depth:	100.0000000
Building Frontage:	24.5000000
Building Depth:	100.0000000
Extension Code:	Not reported
Proximity Code:	3
Irregular Lot Code:	N
Lot Type:	5
Basement Type/Grade:	2
Assessed Land Value:	55350.00000
Assessed Total Value:	1148850.00000
Exempt Total Value:	0.00000
Year Built:	1880
Year Altered 1:	2015
Year Altered 2:	2021
Historic District Name:	DUMBO Historic District
Landmark Status:	Not reported
Built Floor Area Ratio:	4.00000000000
Maximum Allowable Residential Far:	6.02000000000
Maximum Allowable Commercial Far:	2.00000000000
Maximum Allowable Community Facility Far:	6.50000000000

LOT 24,TAXBLOCK 30 (Continued) **S109942367**

Boro Code:	3
Borough, Tax Block and Lot:	3000300024.00000000
Condominium Number:	Not reported
Census Tract 2:	0021
X Coordinate:	987822
Y Coordinate:	195512
Zoning Map #:	12d
Zoning Map Code:	Not reported
Sanborn Map #:	302 007
Tax Map #:	30101
E-designation Number:	E-231
Apportionment BBL:	Not reported
Apportionment Date:	Not reported
Pluto DTM Base Map Indicator:	1
2007 Flood Insurance Rate Map Indicator:	Not reported
2015 Preliminary Flood Insurance Rate Map Indicator:	Not reported
Version Number:	25v2.1
Changed By DCP:	t

NYC OER:

Name:	177 WATER STREET
Address:	177 WATER STREET
City,State,Zip:	BROOKLYN, NY
Latitude:	40.703122
Longitude:	-73.98707
OER Project Numbers:	17TMP0307K,17EH-N328K
BBL:	3000300024
OER Program:	E/RD (Review)
Class:	Active (A)
Phase:	Closure

URL:

Postcode:	11201
Community Board:	2
Council District:	33
Census Tract:	21
BIN:	3000035
NTA:	DUMBO-Vinegar Hill-Downtown Brooklyn-Boerum Hill

BN573 **1 WSQ** **NY AST** **S121969019**
SSW **420 ALBEE SQ WEST** **NY MANIFEST** **N/A**
1/4-1/2 **BROOKLYN, NY 11201** **NY NYC OER**
0.456 mi.
2407 ft. **Site 1 of 5 in cluster BN**

Relative:
Higher

Actual:
44 ft.

AST:

Name:	ONE WILLOUGHBY SQUARE
Address:	420 ALBEE SQUARE
City,State,Zip:	BROOKLYN, NY 11201
Region:	STATE
DEC Region:	2
Site Status:	Active
Facility Id:	2-613174
Program Type:	PBS
UTM X:	585884.32588
UTM Y:	4504938.49483
Expiration Date:	11/01/2028

1 WSQ (Continued) **S121969019**

Site Type: Apartment Building/Office Building

Affiliation Records:

Site Id: 610609
Affiliation Type: Facility Owner
Company Name: JEMB ALBEE SQUARE LLC
Contact Type: SR. EXEC. HEAD OF OPS.
Contact Name: ANDREW HARDY
Address1: 420 ALBEE SQUARE
Address2: Not reported
City: BROOKLYN
State: NY
Zip Code: 11201
Country Code: 001
Phone: (212) 608-5100 212
EMail: ANTHONY@JEMBREALTY.COM
Fax Number: Not reported
Modified By: ACDANIEL
Date Last Modified: 2025-09-24

Site Id: 610609
Affiliation Type: Mail Contact
Company Name: JEMB ALBEE SQUARE LLC
Contact Type: SR. EXEC. HEAD OF OPS.
Contact Name: ANTHONY BELFIORE
Address1: 420 ALBEE SQUARE
Address2: Not reported
City: BROOKLYN
State: NY
Zip Code: 11201
Country Code: 001
Phone: (212) 608-5100 212
EMail: ANTHONY@JEMBREALTY.COM
Fax Number: Not reported
Modified By: ACDANIEL
Date Last Modified: 2025-09-24

Site Id: 610609
Affiliation Type: Facility Operator
Company Name: ONE WILLOUGHBY SQUARE
Contact Type: SR. EXEC. HEAD OF OPS.
Contact Name: JEMB ALBEE SQUARE LLC
Address1: Not reported
Address2: Not reported
City: Not reported
State: NN
Zip Code: Not reported
Country Code: 001
Phone: (917) 246-0115
EMail: ANTHONY@JEMBREALTY.COM
Fax Number: Not reported
Modified By: ACDANIEL
Date Last Modified: 2025-09-24

Site Id: 610609
Affiliation Type: Emergency Contact
Company Name: ONE WILLOUGHBY SQUARE
Contact Type: SR. EXEC. HEAD OF OPS.

1 WSQ (Continued) **S121969019**

Contact Name:	JEMB ALBEE SQUARE LLC
Address1:	Not reported
Address2:	Not reported
City:	Not reported
State:	NN
Zip Code:	Not reported
Country Code:	001
Phone:	(917) 246-0115
EMail:	ANTHONY@JEMBREALTY.COM
Fax Number:	Not reported
Modified By:	ACDANIEL
Date Last Modified:	2025-09-24

Tank Info:

Tank Number:	001
Tank Id:	287328

Equipment Records:

E12 - Piping Secondary Containment - Double-Walled (AG only)
H06 - Tank Leak Detection - Impervious Barrier/Concrete Pad (A/G)
C01 - Pipe Location - Aboveground
J07 - Dispenser - Loading Rack/Transfer Pump
F00 - Pipe External Protection - None
G02 - Tank Secondary Containment - Vault (w/access)
A00 - Tank Internal Protection - None
B01 - Tank External Protection - Painted/Asphalt Coating
D01 - Pipe Type - Steel/Carbon Steel/Iron
I02 - Overfill - High Level Alarm
K01 - Spill Prevention - Catch Basin
L99 - Piping Leak Detection - Other

Tank Location:	Aboveground - on saddles, legs, racks, etc.... Tank bottom is elevated above grade or tank pad, allowing visual inspection.
Tank Type:	Steel/Carbon Steel/Iron
Tank Status:	In Service
Pipe Model:	Not reported
Install Date:	11/01/2018
Capacity Gallons:	8400
Tightness Test Method:	-
Date Test:	Not reported
Next Test Date:	Not reported
Date Tank Closed:	Not reported
Register:	True
Modified By:	ACDANIEL
Last Modified:	09/24/2025
Material Name:	#2 fuel oil (on-site consumption)

NY MANIFEST:

EPA ID:	NYR000234872
Country:	USA
Name:	1 Wsq
Address:	420 ALBEE SQ WEST
Address 2:	Not reported
City,State,Zip:	BROOKLYN, NY 11201
Zip 4:	Not reported
Location Address 1:	420 ALBEE SQ WEST
Location Address 2:	Not reported

1 WSQ (Continued) **S121969019**

Location City,State,Zip: BROOKLYN, NY 11201
Location Zip 4: Not reported
Facility Status: Not reported
Total Tanks: Not reported
Code: BP

Mailing:
Mailing Name: 1 Wsq
Mailing Contact: 1 Wsq Jemb Realty Corp
Mailing Address 1: 150 BROADWAY SUITE 800
Mailing Address 2: Not reported
Mailing City,State,Zip: NEW YORK, NY 10038
Mailing Zip 4: Not reported
Mailing Country: USA
Mailing Phone: 9178505796

Manifest Data:
Document ID: Not reported
Manifest Status: Not reported
Trans1 State ID: NYD097644801
Year: 2018
Trans2 State ID: Not reported
Generator Ship Date: 03/22/2018
Trans1 Recv Date: 03/22/2018
Trans2 Recv Date: Not reported
TSD Site Recv Date: 03/22/2018
Part A Recv Date: Not reported
Part B Recv Date: Not reported
Generator EPA ID: NYR000234872
Trans1 EPA ID: Not reported
Trans2 EPA ID: Not reported
TSDF ID 1: NJD991291105
TSDF ID 2: Not reported
Manifest Tracking Number: 018350460JJK
Import Indicator: N
Export Indicator: N
Discr Quantity Indicator: Y
Discr Type Indicator: N
Discr Residue Indicator: N
Discr Partial Reject Indicator: N
Discr Full Reject Indicator: N
Manifest Ref Number: Not reported
Alt Facility RCRA ID: Not reported
Alt Facility Sign Date: Not reported
MGMT Method Type Code: H110
Waste Code a: Lead
Waste Code b: Not reported
Waste Code c: Not reported
Waste Code e: Not reported
Waste Code f: Not reported
Waste Code g: Not reported
Waste Code 1: Not reported
Waste Code 2: Not reported
Waste Code 3: Not reported
Waste Code 4: Not reported
Waste Code 5: Not reported
Waste Code 6: Not reported

1 WSQ (Continued) **S121969019**

Quantity:	55300
Units:	Pounds
Number of Containers:	1
Container Type:	Dump truck
Handling Method:	Treat
Specific Gravity:	1
Document ID:	Not reported
Manifest Status:	Not reported
Trans1 State ID:	NYD097644801
Year:	2018
Trans2 State ID:	Not reported
Generator Ship Date:	03/22/2018
Trans1 Recv Date:	03/22/2018
Trans2 Recv Date:	Not reported
TSD Site Recv Date:	03/22/2018
Part A Recv Date:	Not reported
Part B Recv Date:	Not reported
Generator EPA ID:	NYR000234872
Trans1 EPA ID:	Not reported
Trans2 EPA ID:	Not reported
TSDF ID 1:	NJD991291105
TSDF ID 2:	Not reported
Manifest Tracking Number:	018350461JJK
Import Indicator:	N
Export Indicator:	N
Discr Quantity Indicator:	Y
Discr Type Indicator:	N
Discr Residue Indicator:	N
Discr Partial Reject Indicator:	N
Discr Full Reject Indicator:	N
Manifest Ref Number:	Not reported
Alt Facility RCRA ID:	Not reported
Alt Facility Sign Date:	Not reported
MGMT Method Type Code:	H110
Waste Code a:	Lead
Waste Code b:	Not reported
Waste Code c:	Not reported
Waste Code e:	Not reported
Waste Code f:	Not reported
Waste Code g:	Not reported
Waste Code 1:	Not reported
Waste Code 2:	Not reported
Waste Code 3:	Not reported
Waste Code 4:	Not reported
Waste Code 5:	Not reported
Waste Code 6:	Not reported
Quantity:	51940
Units:	Pounds
Number of Containers:	1
Container Type:	Dump truck
Handling Method:	Treat
Specific Gravity:	1
Document ID:	Not reported
Manifest Status:	Not reported
Trans1 State ID:	NYD097644801

1 WSQ (Continued) **S121969019**

Year:	2018
Trans2 State ID:	Not reported
Generator Ship Date:	03/22/2018
Trans1 Recv Date:	03/22/2018
Trans2 Recv Date:	Not reported
TSD Site Recv Date:	03/22/2018
Part A Recv Date:	Not reported
Part B Recv Date:	Not reported
Generator EPA ID:	NYR000234872
Trans1 EPA ID:	Not reported
Trans2 EPA ID:	Not reported
TSDF ID 1:	NJD991291105
TSDF ID 2:	Not reported
Manifest Tracking Number:	018350462JJK
Import Indicator:	N
Export Indicator:	N
Discr Quantity Indicator:	Y
Discr Type Indicator:	N
Discr Residue Indicator:	N
Discr Partial Reject Indicator:	N
Discr Full Reject Indicator:	N
Manifest Ref Number:	Not reported
Alt Facility RCRA ID:	Not reported
Alt Facility Sign Date:	Not reported
MGMT Method Type Code:	H110
Waste Code a:	Lead
Waste Code b:	Not reported
Waste Code c:	Not reported
Waste Code e:	Not reported
Waste Code f:	Not reported
Waste Code g:	Not reported
Waste Code 1:	Not reported
Waste Code 2:	Not reported
Waste Code 3:	Not reported
Waste Code 4:	Not reported
Waste Code 5:	Not reported
Waste Code 6:	Not reported
Quantity:	53260
Units:	Pounds
Number of Containers:	1
Container Type:	Dump truck
Handling Method:	Treat
Specific Gravity:	1

Document ID:	Not reported
Manifest Status:	Not reported
Trans1 State ID:	NYD097644801
Year:	2018
Trans2 State ID:	Not reported
Generator Ship Date:	03/22/2018
Trans1 Recv Date:	03/22/2018
Trans2 Recv Date:	Not reported
TSD Site Recv Date:	03/22/2018
Part A Recv Date:	Not reported
Part B Recv Date:	Not reported
Generator EPA ID:	NYR000234872
Trans1 EPA ID:	Not reported

1 WSQ (Continued) **S121969019**

Trans2 EPA ID: Not reported
TSDF ID 1: NJD991291105
TSDF ID 2: Not reported
Manifest Tracking Number: 018350463JJK
Import Indicator: N
Export Indicator: N
Discr Quantity Indicator: Y
Discr Type Indicator: N
Discr Residue Indicator: N
Discr Partial Reject Indicator: N
Discr Full Reject Indicator: N
Manifest Ref Number: Not reported
Alt Facility RCRA ID: Not reported
Alt Facility Sign Date: Not reported
MGMT Method Type Code: H110
Waste Code a: Lead
Waste Code b: Not reported
Waste Code c: Not reported
Waste Code e: Not reported
Waste Code f: Not reported
Waste Code g: Not reported
Waste Code 1: Not reported
Waste Code 2: Not reported
Waste Code 3: Not reported
Waste Code 4: Not reported
Waste Code 5: Not reported
Waste Code 6: Not reported
Quantity: 57620
Units: Pounds
Number of Containers: 1
Container Type: Dump truck
Handling Method: Treat
Specific Gravity: 1

Document ID: Not reported
Manifest Status: Not reported
Trans1 State ID: NYD097644801
Year: 2018
Trans2 State ID: Not reported
Generator Ship Date: 03/22/2018
Trans1 Recv Date: 03/22/2018
Trans2 Recv Date: Not reported
TSD Site Recv Date: 03/22/2018
Part A Recv Date: Not reported
Part B Recv Date: Not reported
Generator EPA ID: NYR000234872
Trans1 EPA ID: Not reported
Trans2 EPA ID: Not reported
TSDF ID 1: NJD991291105
TSDF ID 2: Not reported
Manifest Tracking Number: 018350464JJK
Import Indicator: N
Export Indicator: N
Discr Quantity Indicator: Y
Discr Type Indicator: N
Discr Residue Indicator: N
Discr Partial Reject Indicator: N

1 WSQ (Continued) **S121969019**

Discr Full Reject Indicator:	N
Manifest Ref Number:	Not reported
Alt Facility RCRA ID:	Not reported
Alt Facility Sign Date:	Not reported
MGMT Method Type Code:	H110
Waste Code a:	Lead
Waste Code b:	Not reported
Waste Code c:	Not reported
Waste Code e:	Not reported
Waste Code f:	Not reported
Waste Code g:	Not reported
Waste Code 1:	Not reported
Waste Code 2:	Not reported
Waste Code 3:	Not reported
Waste Code 4:	Not reported
Waste Code 5:	Not reported
Waste Code 6:	Not reported
Quantity:	55960
Units:	Pounds
Number of Containers:	1
Container Type:	Dump truck
Handling Method:	Treat
Specific Gravity:	1

Document ID:	Not reported
Manifest Status:	Not reported
Trans1 State ID:	NYD097644801
Year:	2018
Trans2 State ID:	Not reported
Generator Ship Date:	03/22/2018
Trans1 Recv Date:	03/22/2018
Trans2 Recv Date:	Not reported
TSD Site Recv Date:	03/22/2018
Part A Recv Date:	Not reported
Part B Recv Date:	Not reported
Generator EPA ID:	NYR000234872
Trans1 EPA ID:	Not reported
Trans2 EPA ID:	Not reported
TSDF ID 1:	NJD991291105
TSDF ID 2:	Not reported
Manifest Tracking Number:	018350465JJK
Import Indicator:	N
Export Indicator:	N
Discr Quantity Indicator:	Y
Discr Type Indicator:	N
Discr Residue Indicator:	N
Discr Partial Reject Indicator:	N
Discr Full Reject Indicator:	N
Manifest Ref Number:	Not reported
Alt Facility RCRA ID:	Not reported
Alt Facility Sign Date:	Not reported
MGMT Method Type Code:	H110
Waste Code a:	Lead
Waste Code b:	Not reported
Waste Code c:	Not reported
Waste Code e:	Not reported
Waste Code f:	Not reported

1 WSQ (Continued) **S121969019**

Waste Code g:	Not reported
Waste Code 1:	Not reported
Waste Code 2:	Not reported
Waste Code 3:	Not reported
Waste Code 4:	Not reported
Waste Code 5:	Not reported
Waste Code 6:	Not reported
Quantity:	55900
Units:	Pounds
Number of Containers:	1
Container Type:	Dump truck
Handling Method:	Treat
Specific Gravity:	1
Document ID:	Not reported
Manifest Status:	Not reported
Trans1 State ID:	NJR98665378
Year:	2018
Trans2 State ID:	Not reported
Generator Ship Date:	03/27/2018
Trans1 Recv Date:	03/27/2018
Trans2 Recv Date:	Not reported
TSD Site Recv Date:	03/27/2018
Part A Recv Date:	Not reported
Part B Recv Date:	Not reported
Generator EPA ID:	NYR000234872
Trans1 EPA ID:	Not reported
Trans2 EPA ID:	Not reported
TSDF ID 1:	NJD991291105
TSDF ID 2:	Not reported
Manifest Tracking Number:	018350466JJK
Import Indicator:	N
Export Indicator:	N
Discr Quantity Indicator:	Y
Discr Type Indicator:	N
Discr Residue Indicator:	N
Discr Partial Reject Indicator:	N
Discr Full Reject Indicator:	N
Manifest Ref Number:	Not reported
Alt Facility RCRA ID:	Not reported
Alt Facility Sign Date:	Not reported
MGMT Method Type Code:	H110
Waste Code a:	Lead
Waste Code b:	Not reported
Waste Code c:	Not reported
Waste Code e:	Not reported
Waste Code f:	Not reported
Waste Code g:	Not reported
Waste Code 1:	Not reported
Waste Code 2:	Not reported
Waste Code 3:	Not reported
Waste Code 4:	Not reported
Waste Code 5:	Not reported
Waste Code 6:	Not reported
Quantity:	52980
Units:	Pounds
Number of Containers:	1

1 WSQ (Continued) **S121969019**

Container Type:	Dump truck
Handling Method:	Treat
Specific Gravity:	1
Document ID:	Not reported
Manifest Status:	Not reported
Trans1 State ID:	NJR986653780
Year:	2018
Trans2 State ID:	Not reported
Generator Ship Date:	03/27/2018
Trans1 Recv Date:	03/27/2018
Trans2 Recv Date:	Not reported
TSD Site Recv Date:	03/27/2018
Part A Recv Date:	Not reported
Part B Recv Date:	Not reported
Generator EPA ID:	NYR000234872
Trans1 EPA ID:	Not reported
Trans2 EPA ID:	Not reported
TSDF ID 1:	NJD991291105
TSDF ID 2:	Not reported
Manifest Tracking Number:	018350467JJK
Import Indicator:	N
Export Indicator:	N
Discr Quantity Indicator:	Y
Discr Type Indicator:	N
Discr Residue Indicator:	N
Discr Partial Reject Indicator:	N
Discr Full Reject Indicator:	N
Manifest Ref Number:	Not reported
Alt Facility RCRA ID:	Not reported
Alt Facility Sign Date:	Not reported
MGMT Method Type Code:	H110
Waste Code a:	Lead
Waste Code b:	Not reported
Waste Code c:	Not reported
Waste Code e:	Not reported
Waste Code f:	Not reported
Waste Code g:	Not reported
Waste Code 1:	Not reported
Waste Code 2:	Not reported
Waste Code 3:	Not reported
Waste Code 4:	Not reported
Waste Code 5:	Not reported
Waste Code 6:	Not reported
Quantity:	56200
Units:	Pounds
Number of Containers:	1
Container Type:	Dump truck
Handling Method:	Treat
Specific Gravity:	1
Document ID:	Not reported
Manifest Status:	Not reported
Trans1 State ID:	NJK986653780
Year:	2018
Trans2 State ID:	Not reported
Generator Ship Date:	03/27/2018

1 WSQ (Continued) **S121969019**

Trans1 Recv Date:	03/27/2018
Trans2 Recv Date:	Not reported
TSD Site Recv Date:	03/27/2018
Part A Recv Date:	Not reported
Part B Recv Date:	Not reported
Generator EPA ID:	NYR000234872
Trans1 EPA ID:	Not reported
Trans2 EPA ID:	Not reported
TSDF ID 1:	NJD991291105
TSDF ID 2:	Not reported
Manifest Tracking Number:	018350468JJK
Import Indicator:	N
Export Indicator:	N
Discr Quantity Indicator:	Y
Discr Type Indicator:	N
Discr Residue Indicator:	N
Discr Partial Reject Indicator:	N
Discr Full Reject Indicator:	N
Manifest Ref Number:	Not reported
Alt Facility RCRA ID:	Not reported
Alt Facility Sign Date:	Not reported
MGMT Method Type Code:	H110
Waste Code a:	Lead
Waste Code b:	Not reported
Waste Code c:	Not reported
Waste Code e:	Not reported
Waste Code f:	Not reported
Waste Code g:	Not reported
Waste Code 1:	Not reported
Waste Code 2:	Not reported
Waste Code 3:	Not reported
Waste Code 4:	Not reported
Waste Code 5:	Not reported
Waste Code 6:	Not reported
Quantity:	56020
Units:	Pounds
Number of Containers:	1
Container Type:	Dump truck
Handling Method:	Treat
Specific Gravity:	1
Document ID:	Not reported
Manifest Status:	Not reported
Trans1 State ID:	NJR986653780
Year:	2018
Trans2 State ID:	Not reported
Generator Ship Date:	03/27/2018
Trans1 Recv Date:	03/27/2018
Trans2 Recv Date:	Not reported
TSD Site Recv Date:	03/27/2018
Part A Recv Date:	Not reported
Part B Recv Date:	Not reported
Generator EPA ID:	NYR000234872
Trans1 EPA ID:	Not reported
Trans2 EPA ID:	Not reported
TSDF ID 1:	NJD991291105
TSDF ID 2:	Not reported

1 WSQ (Continued) **S121969019**

Manifest Tracking Number:	018350469JJK
Import Indicator:	N
Export Indicator:	N
Discr Quantity Indicator:	Y
Discr Type Indicator:	N
Discr Residue Indicator:	N
Discr Partial Reject Indicator:	N
Discr Full Reject Indicator:	N
Manifest Ref Number:	Not reported
Alt Facility RCRA ID:	Not reported
Alt Facility Sign Date:	Not reported
MGMT Method Type Code:	H110
Waste Code a:	Lead
Waste Code b:	Not reported
Waste Code c:	Not reported
Waste Code e:	Not reported
Waste Code f:	Not reported
Waste Code g:	Not reported
Waste Code 1:	Not reported
Waste Code 2:	Not reported
Waste Code 3:	Not reported
Waste Code 4:	Not reported
Waste Code 5:	Not reported
Waste Code 6:	Not reported
Quantity:	60000
Units:	Pounds
Number of Containers:	1
Container Type:	Dump truck
Handling Method:	Treat
Specific Gravity:	1

Document ID:	Not reported
Manifest Status:	Not reported
Trans1 State ID:	NJR986653782
Year:	2018
Trans2 State ID:	Not reported
Generator Ship Date:	04/05/2018
Trans1 Recv Date:	04/05/2018
Trans2 Recv Date:	Not reported
TSD Site Recv Date:	04/05/2018
Part A Recv Date:	Not reported
Part B Recv Date:	Not reported
Generator EPA ID:	NYR000234872
Trans1 EPA ID:	Not reported
Trans2 EPA ID:	Not reported
TSDF ID 1:	NJD991291105
TSDF ID 2:	Not reported
Manifest Tracking Number:	018350470JJK
Import Indicator:	N
Export Indicator:	N
Discr Quantity Indicator:	Y
Discr Type Indicator:	N
Discr Residue Indicator:	N
Discr Partial Reject Indicator:	N
Discr Full Reject Indicator:	N
Manifest Ref Number:	Not reported
Alt Facility RCRA ID:	Not reported

1 WSQ (Continued) **S121969019**

Alt Facility Sign Date:	Not reported
MGMT Method Type Code:	H110
Waste Code a:	Lead
Waste Code b:	Not reported
Waste Code c:	Not reported
Waste Code e:	Not reported
Waste Code f:	Not reported
Waste Code g:	Not reported
Waste Code 1:	Not reported
Waste Code 2:	Not reported
Waste Code 3:	Not reported
Waste Code 4:	Not reported
Waste Code 5:	Not reported
Waste Code 6:	Not reported
Quantity:	53980
Units:	Pounds
Number of Containers:	1
Container Type:	Dump truck
Handling Method:	Treat
Specific Gravity:	1

Click this hyperlink while viewing on your computer to access
10 additional NY MANIFEST: record(s) in the EDR Site Report.

NYC OER:

Name:	420 ALBEE SQUARE
Address:	420 ALBEE SQUARE
City,State,Zip:	BROOKLYN, NY
Latitude:	40.691157
Longitude:	-73.983459
OER Project Numbers:	15TMP0432K,15ENOS432K
BBL:	3.0014600413001401E+69
OER Program:	E/RD (No Cleanup)
Class:	Completed (C)
Phase:	Completed

URL:

Postcode:	11201
Community Board:	2
Council District:	33
Census Tract:	15
BIN:	3000000
NTA:	DUMBO-Vinegar Hill-Downtown Brooklyn-Boerum Hill

BO574 **BROOKLYN GAS & LIGHT A** **NY VCP** **S113922092**
North **MARSHALL ST. & HUDSON AVE** **N/A**
1/4-1/2 **BROOKLYN, NY 11201**
0.456 mi.
2408 ft. **Site 1 of 3 in cluster BO**

Relative:
Lower

Actual:
14 ft.

VCP:

Name:	BROOKLYN GAS & LIGHT A
Address:	MARSHALL ST. & HUDSON AVE
City,State,Zip:	BROOKLYN, NY 11201-
Program Type:	VCP
Site Code:	57309

BROOKLYN GAS & LIGHT A (Continued) **S113922092**

HW Code:	V00696
Site Class:	N
SWIS:	2401
Region:	2
Town:	New York City
Acres:	Not reported
Date Record Added:	11/06/2003
Date Record Updated:	04/30/2004
Updated By:	ajsylves
Site Description:	See Site 224048
Env Problem:	Not reported
Health Problem:	Not reported
Dump:	Not reported
Structure:	Not reported
Lagoon:	Not reported
Landfill:	Not reported
Pond:	Not reported
Disp Start:	Not reported
Disp Term:	Not reported
Lat/Long:	Not reported
Dell:	Not reported
Record Add:	Not reported
Record Upd:	Not reported
Updated By:	Not reported
Own Op:	Not reported
Sub Type:	Not reported
Owner Name:	Not reported
Owner Company:	Not reported
Owner Address:	Not reported
Owner Addr2:	Not reported
Owner City,St,Zip:	Not reported
Owner Country:	Not reported
HW Code:	Not reported
Waste Type:	Not reported
Waste Quantity:	Not reported
Waste Code:	Not reported
Crossref ID:	Not reported
Cross Ref Type Code:	Not reported
Cross Ref Type:	Not reported
Record Added Date:	Not reported
Record Updated:	Not reported
Updated By:	Not reported

BO575 **K - BROOKLYN GAS LIGHT A** **NY SHWS** **S111009485**
North **MARSHALL ST. & HUDSON AVE.** **NY BROWNFIELDS** **N/A**
1/4-1/2 **BROOKLYN, NY 11201** **NY MGP**
0.456 mi.
2408 ft. **Site 2 of 3 in cluster BO**

Relative:
Lower

Actual:
14 ft.

SHWS:

Name:	K - BROOKLYN GAS LIGHT A
Address:	MARSHALL ST. & HUDSON AVE.
City,State,Zip:	BROOKLYN, NY 11201
Program:	HW
Site Code:	378986
Classification:	A
Region:	2
Acres:	2.500

K - BROOKLYN GAS LIGHT A (Continued) **S111009485**

HW Code: 224048
Record Add: 03/27/2007
Record Upd: 04/01/2025
Updated By: KAMALONE
Site Description: Location: The Brooklyn Gas Light Works Manufactured Gas Plant (MGP) is located at 1 Hudson Avenue in Brooklyn, New York in Kings County. Site Features: An active generating station (Hudson Ave.), owned by Consolidated Edison, currently operates at the site. The site is covered by buildings, some asphalt parking areas and walkways. Current Zoning and Land Use: The site is currently an active generating station and is zoned for light manufacturing and commercial uses. The nearest residential area is 0.3 miles to the south. Past Use of the Site: The MGP plant operated from 1849 until approximately 1900. The property was sold to Brooklyn Edison Company between 1922 and 1928. The MGP buildings and associated above-ground structures were subsequently removed and the generating station was built. Consolidated Edison purchased the property and generating station in approximately 1950. Site Geology and Hydrogeology: The general geology in the area is artificial fill and alluvial deposits ranging between 15-20 feet thick. The next layer consists of glacial deposits (clay, sand, gravel and boulders); then a layer of Gardiner's Clay; coarse sand and gravel; a clay and silty clay layer; a sand layer interbedded with gravel clay and silt; and finally a bedrock consisting of gneiss, schist and pegmatite. Overall groundwater ranges between 5 and 22 feet below ground surface (bgs), and generally flows to the north towards the East River. The site groundwater is tidally influenced.
Env Problem: Soil and groundwater were analyzed for volatile organic compounds (VOCs), semi-volatile organic compounds (SVOCs), metals, polychlorinated biphenyls (PCBs), per- and polyfluoroalkyl substances (PFAS), and pesticides. Based upon investigations conducted to date, the primary contaminants of concern for include poly aromatic hydrocarbon (PAHs), benzene, ethylbenzene, toluene and xylenes (BETX), naphthene metals and Per-and Polyfluorinated Substances (PFAS). Soil: Total of 19 soil samples from the subsurface were collected from the depth of up to 50 . PAHs were detected above their respective unrestricted soil cleanup objectives (USCOs) at all boring locations primarily up to the depth of 25 below the boring surface (bgs). Concentrations of benzene was found on site in the range of ND (not detected) to 1.74 parts per million (ppm) and exceeded USCOs of 0.06 ppm in two samples. Ethylbenzene and toluene were found only one sample at concentration of 5.23 ppm and 2.59 ppm which exceeded their respective USCOs of 1 ppm and 0.7 ppm. Xylene was found in three samples with the maximum concentration of 55.5 PPM which exceeded significantly exceeded its USCO of 0.26 ppm. Arsenic and cadmium were found only one sample at concertation of 248 ppm and 235 ppm which significantly exceeded their respective USCOs of 13 ppm and 2.5 ppm. Data does not indicate any off-site impacts in soil related to this site. Groundwater: Total of five samples were collected from the five monitoring wells from the depth ranging between 32 to 50 . Benzene was found in three samples with maximum concentration of 359 parts per billion (ppb) to exceed it groundwater quality standards (GWQS) of 1 ppb. The maximum was detected in the well located in most downgradient well near the East River. BETX compounds were found above their respective GWQSs in one well located in the eastern portion of the site. Some PAHs and metals were sporadically found above their respective GWQSs. PFAS were detected above their

K - BROOKLYN GAS LIGHT A (Continued) **S111009485**

	respective GWQSs in all five wells. The maximum PFOA and PFOS concentrations of 243 parts pert trillion (ppt) and 27.9 ppt which exceeded their respective GWQS of 6.7 and 2.7 ppt. BTEX and PFAS contaminated groundwater may potentially be migrating to the river.
Health Problem:	The NYSDOH will evaluate the potential for impacts to public health from exposure to site contaminants once sufficient information from the investigation of the site becomes available for review.
Dump:	Not reported
Structure:	Not reported
Lagoon:	Not reported
Landfill:	Not reported
Pond:	Not reported
Disp Start:	Not reported
Disp Term:	Not reported
Lat/Long:	Not reported
Dell:	Not reported
Record Add:	Not reported
Record Upd:	Not reported
Updated By:	Not reported
Own Op:	Not reported
Sub Type:	Not reported
Owner Name:	Not reported
Owner Company:	Not reported
Owner Address:	Not reported
Owner Addr2:	Not reported
Owner City,St,Zip:	Not reported
Owner Country:	Not reported
HW Code:	224048
Waste Type:	COAL TAR
Waste Quantity:	UNKNOWN
Waste Code:	Not reported
Crossref ID:	Not reported
Cross Ref Type Code:	Not reported
Cross Ref Type:	Not reported
Record Added Date:	Not reported
Record Updated:	Not reported
Updated By:	Not reported

BROWNFIELDS:

Name:	K - BROOKLYN GAS LIGHT A
Address:	MARSHALL ST. & HUDSON AVE.
City,State,Zip:	BROOKLYN, NY 11201
Program:	BCP
Site Code:	57387
Acres:	2.500
HW Code:	C224048
SWIS:	2401
Town:	New York City
Record Added Date:	04/30/2004
Record Updated Date:	12/07/2009
Update By:	MOBARRIE
Site Description:	See Site 224048
Env Problem:	Not reported
Health Problem:	Not reported
Dump:	Not reported
Structure:	Not reported
Lagoon:	Not reported

K - BROOKLYN GAS LIGHT A (Continued) **S111009485**

Landfill:	Not reported
Pond:	Not reported
Disp Start:	Not reported
Disp Term:	Not reported
Lat/Long:	Not reported
Dell:	Not reported
Record Add:	Not reported
Record Upd:	Not reported
Updated By:	Not reported
Own Op:	1
Sub Type:	E
Owner Name:	Not reported
Owner Company:	KEYSPAN
Owner Address:	Not reported
Owner Addr2:	Not reported
Owner City,St,Zip:	NY
Owner Country:	Unknown
HW Code:	Not reported
Waste Type:	Not reported
Waste Quantity:	Not reported
Waste Code:	Not reported
Crossref ID:	Not reported
Cross Ref Type Code:	Not reported
Cross Ref Type:	Not reported
Record Added Date:	Not reported
Record Updated:	Not reported
Updated By:	Not reported

MGP:

Site ID:	224048
Name:	K - BROOKLYN GAS LIGHT A
Address:	MARSHALL ST. & HUDSON AVE.
City,State,Zip:	BROOKLYN, NY 11201
Region:	2
Class:	Active: The classification assigned to a non-registry site in any remedial program where work is underway and not yet complete (i. e., Brownfield Cleanup Program, Environmental Restoration Program, Voluntary Cleanup Program and RCRA Corrective action Program sites). This may be used for Manufactured Gas Plant sites or those being remediated under an EPA Cooperative Agreement.
Swis Code:	2401
Town:	New York City
Disp Start:	Not reported
Disp Term:	Not reported
Acres:	2.5
Fuse:	Industrial
Description:	Location: The Brooklyn Gas Light Works Manufactured Gas Plant (MGP) is located at 1 Hudson Avenue in Brooklyn, New York in Kings County. The 2.5-acre site is located in an industrial area to the East of the Manhattan Bridge on the East River. Site Features: An active generating station (Hudson Ave.), owned by Consolidated Edison, currently operates on portions of the site. The site is covered by buildings and some asphalt parking areas and walkways. Some buildings on the site which are not in use have been demolished, and building demolition is ongoing. Current Zoning and Land Use: The site is currently an active generating station and is zoned for light manufacturing and commercial uses. The surrounding parcels are used

K - BROOKLYN GAS LIGHT A (Continued) **S111009485**

for industrial use. A residential area is 0.3 miles to the south. Past Use of the Site: The MGP plant operated from 1849 until approximately 1900. The property was sold to Brooklyn Edison Company between 1922 and 1928. The MGP buildings and associated above-ground structures were subsequently removed and the generating station was built. Consolidated Edison purchased the property and generating station in approximately 1950. Site Geology and Hydrogeology: The general geology in the area is artificial fill and alluvial deposits ranging between 15-20 feet thick. The next layer consists of glacial deposits (clay, sand, gravel and boulders); then a layer of Gardiner's Clay; coarse sand and gravel; a clay and silty clay layer; a sand layer interbedded with gravel clay and silt; and finally a bedrock consisting of gneiss, schist and pegmatite. Overall groundwater ranges between 5 and 22 feet below ground surface (bgs), and generally flows to the north towards the East River. The site groundwater is tidally influenced.

Assess Env: Nature and Extent of Contamination: Soil and groundwater were analyzed for volatile organic compounds (VOCs), semi-volatile organic compounds (SVOCs), metals, polychlorinated biphenyls (PCBs), per- and polyfluoroalkyl substances (PFAS), and pesticides. Based upon investigations conducted to date, the primary contaminants of concern for include poly aromatic hydrocarbon (PAHs), benzene, ethylbenzene, toluene and xylenes (BETX), naphthene metals and Per-and Polyfluorinated Substances (PFAS). Soil: Total of 19 soil samples from the subsurface were collected from the depth of up to 50?. PAHs were detected above their respective unrestricted soil cleanup objectives (USCOs) and the anticipated use SCOs is industrial (ISCO) at all boring locations primarily up to the depth of 25? below the boring surface (bgs). Concentrations of benzene found on site in the range of ND (not detected) to 1.74 parts per million (ppm) and exceeded USCOs and ISCOs of 0.06 ppm in two samples. Ethylbenzene and toluene were found only one sample at concentration of 5.23 ppm and 2.59 ppm which exceeded their respective USCOs and ISCOs of 1 ppm and 0.7 ppm. Xylene was found in three samples with the maximum concentration of 55.5 ppm which exceeded significantly exceeded its USCO of 0.26 ppm and ISCO of 1.6 ppm. Arsenic and cadmium were found only one sample at concertation of 248 ppm and 235 ppm which significantly exceeded their respective USCOs of 13 ppm and 2.5 ppm or their ISCO of 16 ppm and 7.5 ppm. Data does not indicate any off-site impacts in soil related to this site. Groundwater: Total of five samples were collected from the five monitoring wells from the depth ranging between 32 to 50?. Benzene was found in three of five monitoring wells with maximum concentration of 359 parts per billion (ppb) to exceed it groundwater quality standards (GWQS) of 1 ppb. The maximum was detected in the well located in most downgradient well near the East River. BETX compounds were found above their respective GWQSs in three of five locations. PAHs and metals were sporadically found above their respective GWQSs. PFAS were detected above their respective GWQSs in all five wells. The maximum PFOA and PFOS concentrations of 243 parts pert trillion (ppt) and 27.9 ppt which exceeded their respective GWQS of 6.7 and 2.7 ppt. BTEX and PFAS contaminated groundwater may potentially be migrating to the river. Soil Vapor: Soil vapor has not been sampled.

Assess Doh: The NYSDOH will evaluate the potential for impacts to public health from exposure to site contaminants once sufficient information from the investigation of the site becomes available for review.

Latitude: 40.705277778

K - BROOKLYN GAS LIGHT A (Continued) **S111009485**

Longitude: -73.98

BN576 **229-231 DUFFIELD STREET** **NY NYC OER** **S132179904**
SSW **231 DUFFIELD STREET** **N/A**
1/4-1/2 **BROOKLYN, NY**
0.456 mi.
2410 ft. **Site 2 of 5 in cluster BN**

Relative:
Higher

Actual:
44 ft.

NYC OER:

Name:	229-231 DUFFIELD STREET
Address:	231 DUFFIELD STREET
City,State,Zip:	BROOKLYN, NY
Latitude:	40.691207
Longitude:	-73.984379
OER Project Numbers:	10TMP0079K,10ENOS079K
BBL:	3.00146001330014E+19
OER Program:	E/RD (No Cleanup)
Class:	Completed (C)
Phase:	Completed
URL:	
Postcode:	11201
Community Board:	2
Council District:	33
Census Tract:	15
BIN:	3421373
NTA:	DUMBO-Vinegar Hill-Downtown Brooklyn-Boerum Hill

BM577 **NURSING HOME** **NY LTANKS** **S108957744**
East **26 CLERMONT AVE** **N/A**
1/4-1/2 **BROOKLYN, NY**
0.458 mi.
2420 ft. **Site 3 of 3 in cluster BM**

Relative:
Higher

Actual:
24 ft.

LTANKS:

Name:	NURSING HOME
Address:	26 CLERMONT AVE
City,State,Zip:	BROOKLYN, NY
Spill Number/Closed Date:	0709577 / 2009-10-01
Facility ID:	0709577
Site ID:	390677
Spill Date:	2007-12-05
Spill Cause:	Tank Test Failure
Spill Source:	Institutional, Educational, Gov., Other
Spill Class:	C3
Cleanup Ceased:	Not reported
SWIS:	2401
Investigator:	SFRAHMAN
Referred To:	Not reported
Reported to Dept:	2007-12-05
CID:	404
Water Affected:	Not reported
Spill Notifier:	Other
Last Inspection:	Not reported
Recommended Penalty:	False
Meets Standard:	False

NURSING HOME (Continued) **S108957744**

UST Involvement:	Not reported
Remediation Phase:	0
Date Entered In Computer:	2007-12-05
Spill Record Last Update:	2009-10-01
Spiller Name:	MARLIN JOSEPH
Spiller Company:	NURSING HOME
Spiller Address:	26 CLERMONT AVE
Spiller County:	001
Spiller Contact:	MARLIN JOSEPH
Spiller Phone:	(718) 624-4842
Spiller Extention:	112
DEC Region:	2
DER Facility ID:	340278
Latitude:	40.6970140
Longitude:	-73.9717180
DEC Memo:	Piper psoke w. Joe O at PTC. They are sending them a propesal to uncover tank. Piper mailed ttf letter to Heartshore Human Services of New York 191 Joralemon St. Brooklyn, NY 11201 Attn: Peter Lavin 06/04/08 Extension requested letter dated Jan 08,2008 is in file.(sr) 06/27/08 2nd letter was sent today with copy to their counsel.(sr) 08/18/08 I spoke with Mr. Cea, he would look into it, and let DEC know the status.(sr) 05/06/09 Performed site visit today.Tank is underground, located outside of the building, unsure about the capacity.I spoke with Sister Eyleen of the Church.They could not provide me any specific about the tank and spill, but will look into it. I sent letter again @ Church of The Sacred Heart 41 Adelphi Street Brooklyn, NY 11205 Attn: Rev. Robert Vitaglione Heartshore Human Services of New York 191 Joralemon Street Brooklyn, NY 11201 Attn: Peter Lavin (sr) 06/02/09 I called the Church today and spoke with sister Eileen. She said she received the letter and she spoke with few people, but nobody knows anything about the tank being failed the tightness test. I provided her the name & contact number of the contractor who performed the test, as per the spill report.(sr) 08/19/09 Letter was sent out again asking to do investigation and remediation of the spill case. Letter was sent to Church of The Sacred Heart 41 Adelphi Street Brooklyn, NY 11205 Attn: Rev. Robert Vitaglione CERTIFIED MAIL- 7001 1140 0001 8309 5956(sr) 10/01/09 Rec'd tank testing result by PTC.Problem found with combination stick line/fill line. No contamination discovered, as per PTC.Invoice in edocs.(sr)
Remarks:	dry potion leak

All TTF:

Facility ID:	0709577
Spill Number:	0709577
Spill Tank Test:	2384250
Site ID:	390677
Tank Number:	1
Tank Size:	1080
Material:	0001
EPA UST:	Not reported
UST:	True
Cause:	99
Source:	99
Test Method:	03
Test Method 2:	Horner EZ Check I or II
Leak Rate:	.00
Gross Fail:	Not reported

NURSING HOME (Continued) **S108957744**

Modified By: Watchdog
Last Modified Date: Not reported

All Materials:
Site ID: 390677
Operable Unit ID: 1147773
Operable Unit: 01
Material ID: 2138230
Material Code: 0001A
Material Name: #2 fuel oil
Case No.: Not reported
Material FA: Petroleum
Quantity: .00
Units: G
Recovered: .00
Oxygenate: Not reported

BL578 **COMMERCIAL** **NY VCP** **S120701595**
NNW **78 JOHN ST** **NY Spills** **N/A**
1/4-1/2 **BROOKLYN, NY** **NY NYC OER**
0.461 mi.
2436 ft. **Site 2 of 4 in cluster BL**

Relative:
Lower

Actual:
12 ft.

VCP NYC:
Project ID: 16TMP0051K,16EH-A042K,18CVCP037K
Name: 82 JOHN STREET
Address: 78 JOHN STREET
City,State,Zip: NEW YORK CITY, NY
Borough: Brooklyn
BBL: 3000200021
OER Program: VCP (Enrolled), E/RD (Review)
Phase: Site Management
Latitude: 40.704363
Longitude: -73.985346
Postcode: 11201
Community Board: 2
Council District: 33
Census Tract: 21
BIN: Not reported
NTA: DUMBO-Vinegar Hill-Downtown Brooklyn-Boerum Hill

SPILLS:
Name: COMMERCIAL
Address: 78 JOHN ST
City,State,Zip: BROOKLYN, NY
Spill Number/Closed Date: 1611635 / 2017-04-06
Facility ID: 1611635
Facility Type: ER
DER Facility ID: 498218
Site ID: 544524
DEC Region: 2
Spill Cause: Unknown
Spill Class: Not reported
SWIS: 2401
Spill Date: 2017-03-21
Investigator: vszhune

COMMERCIAL (Continued) **S120701595**

Referred To:	NYCOER VCP
Reported to Dept:	2017-03-30
CID:	Not reported
Water Affected:	Not reported
Spill Source:	Commercial/Industrial
Spill Notifier:	Other
Cleanup Ceased:	Not reported
Cleanup Meets Std:	False
Last Inspection:	Not reported
Recommended Penalty:	False
UST Trust:	False
Remediation Phase:	0
Date Entered In Computer:	2017-03-30
Spill Record Last Update:	2017-04-19
Spiller Name:	Not reported
Spiller Company:	UNKNOWN
Spiller Address:	Not reported
Spiller Company:	999
Contact Name:	CONOR TARBELL
Latitude:	Not reported
Longitude:	Not reported
DEC Memo:	3/30/2017 - Feng - Covered Duty Desk for Ryan Piper. Email dated 3/29/2017 from Shaminder Chawla of NYC OER Jeff and Randy: I am reviewing one RIR and came across following contamination situation: Soil: Depth to bedrock is unknown at the site, terminus of borings at 16 ft did not reach bedrock, stratigraphy of the site from surface down is a range of 5 feet to 13 feet of fill material, underlain by fine to medium grained sand to the terminus of borings. 9 samples were taken from 4 borings: - VOCs: 1,2,4-Trimethylbenzene, max 110 (mg/Kg), 1,3,5-Trimethylbenzene, max 10 (mg/Kg), Acetone, max 0.28 (mg/Kg), Ethylbenzene, max 5.3 (mg/Kg), N-butylbenzene, max 26 (mg/Kg), N-propylbenzene, max 37 (mg/Kg), Sec-butylbenzene max 26 (mg/Kg) - SVOCs: benzo(a)anthracene, max 2.07 (mg/Kg), benzo(a)pyrene, max 1.03 (mg/Kg), benzo(b)fluoranthene, max 1.01 (mg/Kg), benzo(k)fluoranthene, max 1.16 (mg/Kg), chrysene, max 1.99 (mg/Kg) - PCBs: none - Pesticides: 4,4 -DDT, max 0.00845 (mg/Kg) - Metals: Copper, max 63.2 ppm, lead, max 731 ppm, zinc, max 493 ppm, mercury, max 1.67 ppm Groundwater: groundwater is at approximately 13.95 to 15.1 feet below grade across the site, flow is presumed north toward the East River. 2 monitoring wells were installed, and two samples taken. - VOCs: benzene, max 2.1 (g/L), ethylbenzene, max 7.7 (g/L), Isopropylbenzene, max 180 (g/L), N-butylbenzene, max 37 (g/L), N-propylbenzene, max 270 (g/L), Sec-butylbenzene, max 63 (g/L), t-butylbenzene, max 12 (g/L) - SVOCs: no exceedances - PCBs: none - Pesticides: no exceedances - Metals: Iron (max 17,700 g/L), manganese (max 2080 g/L), sodium (max 41,100 g/L) Soil Vapor: 3 samples were taken for soil vapor, 2 samples takeb subslab, 1 ambient air

COMMERCIAL (Continued) **S120701595**

sample, 1 outdoor air sample PCE: max 100 (ug/m3), PCE in all samples at small concnetrations. TCE:
max 37 (ug/m3),TCE in 5 out of 6 SV and SS samples. Carbon Tetrachloride: max 11(ug/m3) in one
sample 1,1,1-TCA: max 23 (ug/m3)in two samples BTEX: Total BTEX Benzene, max 15 (ug/m3), Toluene,
max 6.5 (ug/m3), Ethylbenzene, 20 (ug/m3), Xylene (m&p), max 44 (ug/m3), Xylene(0), Max 24 (ug/m3).
Boring logs indicates petroleum odors as well as high PID readings of upto 1655 ppm. Attached is a
site briefing to be discussed with DEC (Albany) tomorrow. Should I make them call in a spill?
Shaminder

Shaminder Chawla - Deputy Director - NYC Office of Environmental Remediation (O) (212) 442-3007 -
(C) (917) 344-9835 - (F) (212) 788-2941- shaminderc@dep.nyc.gov 100 Gold Street, 2nd Floor, New
York, NY 10038 Email dated 3/29/2017 from Jeff Vought reply to Shaminder Chawla Shaminder, I
searched Spills and PBS records for 78 John Street and found no records of prior spills or tanks. A
spill should be called in due to the exceedence of petroleum compounds in soil up to ten times the
Unrestricted Use Soil Cleanup Objective, the notation of a UST on the site plans, and the proposed
future use as residential/commercial. The groundwater concentrations may be within attenuation
range and pending the receipt and review of additional information, may not warrant further action.
I see the UST reportedly in the rear of the building, however, the soil next to the tank reported
minimal VOCs. The heavier soil contamination noted in the front of the building may be due to a
former dispenser island or piping leak as if the tank was used for gasoline, the dispenser and fill
were likely by the property entrance (as seen with many other sites). If the spill is called in
today it will be assigned to Tim Demeo and if it is called in tomorrow it will be assigned to
Veronica Zhune. I am also copying June and Ryan as they are staffing the Duty Desk today and
tomorrow. Feel free to forward this email onto DEC Central Office or outside parties with a cc to
me, if need be. Thanks, Jeffrey Vought Engineering Geologist 2, Spill Response Program, Region 2
(NY City), Division of Environmental Remediation New York State Department of Environmental
Conservation 47-40 21 Street, Long Island City, New York 11101 P: (718) 482-6389 - F: (718)
482-4098 - jeffrey.vought@dec.ny.gov www.dec.ny.gov - - As per J. Vought’s email, spill is assigned
to Veronica Zhune. 4/4/17-Shaminder send the following email We need your s and Nathan Waltz s
input on this project in respect to need for active/passive SSDS. Consultant is requesting not to

COMMERCIAL (Continued) **S120701595**

install system. We are requiring at least 20 mil vapor barrier here. 4/4/17-Zhune sent the following email to Nathan Nathan, I have reviewed the reports, discussed them with Jeff, and the Department has no further concerns with respect to soil or groundwater at the site. Our only concern in the 100ug/m3 PCE in a soil vapor sample and whether the SSDS should be active or passive as per Shaminder s email below. Would you like me to send you a site summary of my review of the files on EPIC or would it be easier for you to just review those reports once you are granted access. 4/4/17- Nathan sent the following email I downloaded the RIR and will review and get back to you and Veronica. 4/4/17-Nathan sent the following email What I think would be best to do in this case since this soil vapor sample was collected in the parking lot and we are hovering right on the border of no further action and monitoring is to have the SSDS installed as a passive system. Then collect some air samples and see if there is a need to have it be made active, especially since additional excavation has occurred and could have resolved the PCE issue. 4/5/17- Nathan, Shaminder and Anna had a conversation to discuss if a passive or active system will be installed. 4/5/17 at 3:45 pm Anna sent the following emai l Following up on our call just now on 78 John Street, a passive system will be sufficient for the site. An SVI study will not be needed. 4/5/17-Jeff sent the following email to Shaminder and to Nathan. I also just discussed the closure with Nathan over the phone and he noted that NYSDOH had no objections to spill closure. As there are no further concerns with respect to soil, groundwater, or soil vapor, the Department will be closing the spill. I will follow up with Veronica so that we may close the spill and send a closure letter to the owner with a cc to all. Spill Closed. 4/19/17-A Spill Closure Letter was sent to: Mr. Michael Moeziniz 18 Bridge St. #1B Brooklyn NY 11201

Remarks: The caller said that they were doing testing on the area and found contamination on the soil and ground water.The cleanup is pending.

All Materials:

Site ID:	544524
Operable Unit ID:	1293069
Operable Unit:	01
Material ID:	2298970
Material Code:	0066A
Material Name:	unknown petroleum
Case No.:	Not reported
Material FA:	Petroleum
Quantity:	Not reported
Units:	Not reported
Recovered:	Not reported
Oxygenate:	Not reported

COMMERCIAL (Continued) **S120701595**

NYC OER:

Name:	82 JOHN STREET
Address:	78 JOHN STREET
City,State,Zip:	BROOKLYN, NY
Latitude:	40.704363
Longitude:	-73.985346
OER Project Numbers:	16TMP0051K,16EH-A042K,18CVCP037K
BBL:	3000200021
OER Program:	VCP (Enrolled), E/RD (Review)
Class:	Completed (C)
Phase:	Site Management

URL:

Postcode:	11201
Community Board:	2
Council District:	33
Census Tract:	21
BIN:	Not reported
NTA:	DUMBO-Vinegar Hill-Downtown Brooklyn-Boerum Hill

BJ579 **BROOKLYN FRIENDS SCHOOL - TTF** **NY LTANKS** **S112810244**
SW **375 PEARL STREET** **NY NYC LAND USE** **N/A**
1/4-1/2 **BROOKLYN, NY**
0.467 mi.
2466 ft. **Site 2 of 2 in cluster BJ**

Relative:
Higher

Actual:
51 ft.

LTANKS:

Name:	BROOKLYN FRIENDS SCHOOL - TTF
Address:	375 PEARL STREET
City,State,Zip:	BROOKLYN, NY
Spill Number/Closed Date:	1215612 / 2014-04-30
Facility ID:	1215612
Site ID:	478937
Spill Date:	2013-02-15
Spill Cause:	Tank Test Failure
Spill Source:	Institutional, Educational, Gov., Other
Spill Class:	C4
Cleanup Ceased:	Not reported
SWIS:	2401
Investigator:	TJDEMEO
Referred To:	Not reported
Reported to Dept:	2013-02-15
CID:	Not reported
Water Affected:	Not reported
Spill Notifier:	Other
Last Inspection:	Not reported
Recommended Penalty:	False
Meets Standard:	False
UST Involvement:	False
Remediation Phase:	0
Date Entered In Computer:	2013-02-15
Spill Record Last Update:	2014-05-01
Spiller Name:	MICHEL RIMPEL
Spiller Company:	BROOKLYN FRIENDS SCHOOL
Spiller Address:	375 PEARL STREET
Spiller County:	999
Spiller Contact:	MICHEL RIMPEL

BROOKLYN FRIENDS SCHOOL - TTF (Continued) **S112810244**

Spiller Phone: (718) 852-1029
Spiller Extention: 207
DEC Region: 2
DER Facility ID: 434212
Latitude: 40.6928890
Longitude: -73.9880730
DEC Memo: 2/15/13-Vought-Duty desk officer. Vought called Bob Urban (ProTest Ph:631-321-4670 Fax:631-539-0822) for more information. Tank was a 10,000-gallon #2 fuel oil UST and had a dry leak and had always been empty as it was a backup tank and was relined eight years ago. Tank passed test five years ago but had not had oil for at least eight years. Proposal to isolate and retest will be submitted to Brooklyn Friends School. Vought inspected PBS #2-252174 and noted site has two 10,000-gallon #2 fuel oil USTs. Spill addressed to DEC Demeo as TTF at PBS site. Owner of site as per PBS and addressee for TTF is: Brooklyn Friends School 375 Pearl Street Brooklyn, NY 11201 Attn: Michel Rimpel Ph:(718)852-1029 Vought called and spoke to site contact Michel Rimpel (Ph:718-852-1029) and told him that Vought to send TTF letter and also provided contact info for DEC Demeo in case of further questions. Vought prepared TTF letter for signature by DEC Demeo with above address. DEC Demeo signed TTF letter and Vought added to e-docs and sent to address above. 4/30/14 TJD File review. Out of service (empty) tank failed tightness test with a dry leak. Contractor (ProTest) responded to location to perform a tightness test on an out of service UST (10K). This tank is reported to have been empty and not in use since previous testing 5 years earlier. Initial failure was reported on 2/15/13 - reported as a dry leak. ProTest returned to the propertty on multiple occassions - uncovering top of UST to access manway and piping connections. Manhole was regasket and supply/return lines were isolated still resulting in a dry leak failure. On 3/17/14 Protest isolated the remote fill and vent piping associated with the tank - replaced the vent pipe and still had a failure on system test. On 3/19/14 the remote fill pipe was disconnected at elbow and the underground section of piping was tested and passed. With the remote fill plugged at elbow, the system then passed a tightness test - the remote fill remains plugged and tank remains empty and out of service. As per ProTest There was no evidence of visible contamination within the excavation . Tank will remain out of service and tank owner plans to abandon in place. Based upon the information provided, no further action is required. All documentation has been uploaded to DECDOCS. Spill closed.
Remarks: 10000 gallon tank failed test and tank has not been used and has been empty for past eight years

All Materials:
Site ID: 478937
Operable Unit ID: 1228683
Operable Unit: 01
Material ID: 2226357
Material Code: 0001A
Material Name: #2 fuel oil
Case No.: Not reported
Material FA: Petroleum
Quantity: Not reported
Units: Not reported
Recovered: Not reported
Oxygenate: Not reported

BROOKLYN FRIENDS SCHOOL - TTF (Continued) **S112810244**

NYC LAND USE:

Name:	Not reported
Address:	375 PEARL STREET
City,State,Zip:	BROOKLYN, NY 11201
Latitude:	40.6927879
Longitude:	-73.9879017
Type Of Ownership Code:	X
Owner Name:	BROOKLYN FRIENDS SCHOOL
Borough:	BK
Tax Block:	140
Tax Lot:	106
Community District:	302
Census Tract 2020:	3001100
Census Block 2020:	30011001001
Census Tract 2010:	11
Census Block 2010:	1002
School District:	13
City Council District:	33
Fire Company:	E205
Police Precinct:	84
Health Center District:	38
Health Area:	2300
Sanitation District Boro:	3
Sanitation District Number:	02
Sanitation Subsection:	1B
Zoning District 1:	C5-4: Commercial Districts
Zoning District 2:	Not reported
Zoning District 3:	Not reported
Zoning District 4:	Not reported
Commercial Overlay 1:	Not reported
Commercial Overlay 2:	Not reported
Special Purpose District 1:	DB
Special Purpose District 2:	Not reported
Special Purpose District 3:	Not reported
Limited Height District:	Not reported
Spill Boundary Indicator:	N
Building Class:	W2: Educational Structures - Parochial School, Yeshiva
Land Use Category:	Public Facilities & Institutions
Number Of Easements:	0
Lot Area:	12750
Total Building Floor Area:	76200
Commercial Floor Area:	76200
Residential Floor Area:	0
Office Floor Area:	0
Retail Floor Area:	0
Garage Floor Area:	0
Storage Floor Area:	0
Factory Floor Area:	0
Other Floor Area:	76200
Total Building Floor Area Source Code:	2
Number Of Buildings:	1
Number Of Floors:	7.0000000
Residential Units:	0
Total Units:	1
Lot Frontage:	125.0000000
Lot Depth:	102.7500000
Building Frontage:	100.0000000

BROOKLYN FRIENDS SCHOOL - TTF (Continued) **S112810244**

Building Depth:	92.0000000
Extension Code:	N
Proximity Code:	0
Irregular Lot Code:	N
Lot Type:	5
Basement Type/Grade:	0
Assessed Land Value:	981000.00000
Assessed Total Value:	4282650.00000
Exempt Total Value:	4282650.00000
Year Built:	1927
Year Altered 1:	0
Year Altered 2:	0
Historic District Name:	Not reported
Landmark Status:	Not reported
Built Floor Area Ratio:	5.98000000000
Maximum Allowable Residential Far:	10.00000000000
Maximum Allowable Commercial Far:	10.00000000000
Maximum Allowable Community Facility Far:	10.00000000000
Boro Code:	3
Borough, Tax Block and Lot:	3001400106.00000000
Condominium Number:	Not reported
Census Tract 2:	0011
X Coordinate:	987605
Y Coordinate:	191678
Zoning Map #:	16c
Zoning Map Code:	Not reported
Sanborn Map #:	302 028
Tax Map #:	30103
E-designation Number:	Not reported
Apportionment BBL:	Not reported
Apportionment Date:	Not reported
Pluto DTM Base Map Indicator:	1
2007 Flood Insurance Rate Map Indicator:	Not reported
2015 Preliminary Flood Insurance Rate Map Indicator:	Not reported
Version Number:	25v2.1
Changed By DCP:	Not reported

BP580 **NY E DESIGNATION** **S109942121**
NW **55 PEARL STREET** **NY NYC LAND USE** **N/A**
1/4-1/2 **BROOKLYN, NY 11201** **NY NYC OER**
0.467 mi.
2468 ft. **Site 1 of 2 in cluster BP**

Relative: **Lower**
Actual: **15 ft.**

E DESIGNATION:

Name:	LOT 1,TAXBLOCK 30
Address:	55 PEARL STREET
City,State,Zip:	BROOKLYN, NY
Tax Lot(s):	1
Tax Block:	30
Borough Code:	Not reported
E-No:	E-231
Effective Date:	Not reported
Satisfaction Date:	Not reported
Ceqr Number:	09DCP053K
Ulurp Number:	C090310ZMK
Zoning Map No:	Not reported

Description: Air Quality - #2 Fuel Oil or Natural Gas for heating, ventilating and

(Continued) **S109942121**

air conditioning systems;Exhaust stack location limitations;Hazardous Materials* Phase I and Phase II Testing Protocol;Window Wall Attenuation & Alternate Ventilation

Lot Remediation Date: Not reported

NYC LAND USE:

Name:	Not reported
Address:	55 PEARL STREET
City,State,Zip:	BROOKLYN, NY 11201
Latitude:	40.7032509
Longitude:	-73.9874670
Type Of Ownership Code:	Not reported
Owner Name:	LEHNE, OLIVER
Borough:	BK
Tax Block:	30
Tax Lot:	1
Community District:	302
Census Tract 2020:	3002100
Census Block 2020:	30021002007
Census Tract 2010:	21
Census Block 2010:	2004
School District:	13
City Council District:	33
Fire Company:	L118
Police Precinct:	84
Health Center District:	36
Health Area:	1000
Sanitation District Boro:	3
Sanitation District Number:	02
Sanitation Subsection:	1B
Zoning District 1:	M1-4/R8A: Mixed Manufacturing & Residential Districts
Zoning District 2:	Not reported
Zoning District 3:	Not reported
Zoning District 4:	Not reported
Commercial Overlay 1:	Not reported
Commercial Overlay 2:	Not reported
Special Purpose District 1:	MX-2
Special Purpose District 2:	Not reported
Special Purpose District 3:	Not reported
Limited Height District:	Not reported
Spill Boundary Indicator:	N
Building Class:	S1: Residence - Multiple Use - Primarily One Family With One Store Or Office
Land Use Category:	Mixed Residential & Commercial Buildings
Number Of Easements:	0
Lot Area:	965
Total Building Floor Area:	3676
Commercial Floor Area:	270
Residential Floor Area:	3406
Office Floor Area:	0
Retail Floor Area:	270
Garage Floor Area:	0
Storage Floor Area:	0
Factory Floor Area:	0
Other Floor Area:	0
Total Building Floor Area Source Code:	2
Number Of Buildings:	1

(Continued) **S109942121**

Number Of Floors:	4.0000000
Residential Units:	1
Total Units:	2
Lot Frontage:	19.1700000
Lot Depth:	50.4200000
Building Frontage:	18.0000000
Building Depth:	50.4200000
Extension Code:	Not reported
Proximity Code:	2
Irregular Lot Code:	Y
Lot Type:	3
Basement Type/Grade:	5
Assessed Land Value:	213180.00000
Assessed Total Value:	266760.00000
Exempt Total Value:	0.00000
Year Built:	2014
Year Altered 1:	0
Year Altered 2:	0
Historic District Name:	DUMBO Historic District
Landmark Status:	Not reported
Built Floor Area Ratio:	3.81000000000
Maximum Allowable Residential Far:	6.02000000000
Maximum Allowable Commercial Far:	2.00000000000
Maximum Allowable Community Facility Far:	6.50000000000
Boro Code:	3
Borough, Tax Block and Lot:	3000300001.00000000
Condominium Number:	Not reported
Census Tract 2:	0021
X Coordinate:	987725
Y Coordinate:	195490
Zoning Map #:	12d
Zoning Map Code:	Not reported
Sanborn Map #:	302 007
Tax Map #:	30101
E-designation Number:	E-231
Apportionment BBL:	3000300001.00000000
Apportionment Date:	12/02/2013
Pluto DTM Base Map Indicator:	1
2007 Flood Insurance Rate Map Indicator:	Not reported
2015 Preliminary Flood Insurance Rate Map Indicator:	Not reported
Version Number:	25v2.1
Changed By DCP:	Not reported

NYC OER:

Name:	55 PEARL STREET 5 NBS - DOB JOB NOS. NB - 320514582, 320514591, 320514608, 320514617 & 320514626
Address:	55 PEARL STREET
City,State,Zip:	BROOKLYN, NY
Latitude:	40.703229
Longitude:	-73.987572
OER Project Numbers:	13TMP0192K,13EHAN192K
BBL:	3000300001
OER Program:	E/RD (Review)
Class:	Completed (C)
Phase:	Completed

(Continued) **S109942121**

URL:
Postcode: 11201
Community Board: 2
Council District: 33
Census Tract: 21
BIN: 3000027
NTA: DUMBO-Vinegar Hill-Downtown Brooklyn-Boerum Hill

BP581 **LOT 4,TAXBLOCK 30** **NY E DESIGNATION** **S109942544**
NW **53 PEARL STREET** **NY NYC LAND USE** **N/A**
1/4-1/2 **BROOKLYN, NY** **NY NYC OER**
0.470 mi.
2479 ft. **Site 2 of 2 in cluster BP**

Relative:
Lower

Actual:
15 ft.

E DESIGNATION:
Name: LOT 4,TAXBLOCK 30
Address: 53 PEARL STREET
City,State,Zip: BROOKLYN, NY
Tax Lot(s): 4
Tax Block: 30
Borough Code: Not reported
E-No: E-231
Effective Date: Not reported
Satisfaction Date: Not reported
Ceqr Number: 09DCP053K
Ulurp Number: C090310ZMK
Zoning Map No: Not reported

Description: Air Quality - #2 Fuel Oil or Natural Gas for heating, ventilating and air conditioning systems;Exhaust stack location limitations;Hazardous Materials* Phase I and Phase II Testing Protocol;Window Wall Attenuation & Alternate Ventilation
Lot Remediation Date: Not reported

NYC LAND USE:
Name: Not reported
Address: 53 PEARL STREET
City,State,Zip: BROOKLYN, NY 11201
Latitude: 40.7033827
Longitude: -73.9873227
Type Of Ownership Code: Not reported
Owner Name: ZB PEARL LLC
Borough: BK
Tax Block: 30
Tax Lot: 4
Community District: 302
Census Tract 2020: 3002100
Census Block 2020: 30021002007
Census Tract 2010: 21
Census Block 2010: 2004
School District: 13
City Council District: 33
Fire Company: L118
Police Precinct: 84
Health Center District: 36
Health Area: 1000

LOT 4,TAXBLOCK 30 (Continued) **S109942544**

Sanitation District Boro:	3
Sanitation District Number:	02
Sanitation Subsection:	1B
Zoning District 1:	M1-4/R8A: Mixed Manufacturing & Residential Districts
Zoning District 2:	Not reported
Zoning District 3:	Not reported
Zoning District 4:	Not reported
Commercial Overlay 1:	Not reported
Commercial Overlay 2:	Not reported
Special Purpose District 1:	MX-2
Special Purpose District 2:	Not reported
Special Purpose District 3:	Not reported
Limited Height District:	Not reported
Spill Boundary Indicator:	N
Building Class:	O2: Office Buildings - Office Only 2-6 Stories
Land Use Category:	Commercial & Office Buildings
Number Of Easements:	0
Lot Area:	4277
Total Building Floor Area:	17537
Commercial Floor Area:	17537
Residential Floor Area:	0
Office Floor Area:	17537
Retail Floor Area:	0
Garage Floor Area:	0
Storage Floor Area:	0
Factory Floor Area:	0
Other Floor Area:	0
Total Building Floor Area Source Code:	2
Number Of Buildings:	1
Number Of Floors:	5.0000000
Residential Units:	0
Total Units:	1
Lot Frontage:	47.0800000
Lot Depth:	91.1700000
Building Frontage:	47.0000000
Building Depth:	91.0000000
Extension Code:	N
Proximity Code:	3
Irregular Lot Code:	Y
Lot Type:	5
Basement Type/Grade:	2
Assessed Land Value:	192600.00000
Assessed Total Value:	1598850.00000
Exempt Total Value:	0.00000
Year Built:	1880
Year Altered 1:	1985
Year Altered 2:	2021
Historic District Name:	DUMBO Historic District
Landmark Status:	Not reported
Built Floor Area Ratio:	4.10000000000
Maximum Allowable Residential Far:	6.02000000000
Maximum Allowable Commercial Far:	2.00000000000
Maximum Allowable Community Facility Far:	6.50000000000
Boro Code:	3
Borough, Tax Block and Lot:	3000300004.00000000
Condominium Number:	Not reported
Census Tract 2:	0021

LOT 4,TAXBLOCK 30 (Continued) **S109942544**

X Coordinate:	987765
Y Coordinate:	195538
Zoning Map #:	12d
Zoning Map Code:	Not reported
Sanborn Map #:	302 007
Tax Map #:	30101
E-designation Number:	E-231
Apportionment BBL:	Not reported
Apportionment Date:	Not reported
Pluto DTM Base Map Indicator:	1
2007 Flood Insurance Rate Map Indicator:	Not reported
2015 Preliminary Flood Insurance Rate Map Indicator:	Not reported
Version Number:	25v2.1
Changed By DCP:	t

NYC OER:

Name:	53 PEARL STREET
Address:	53 PEARL STREET
City,State,Zip:	BROOKLYN, NY
Latitude:	40.703287
Longitude:	-73.987568
OER Project Numbers:	21TMP1438K,21EHAN297K
BBL:	3000300004
OER Program:	E/RD (Review)
Class:	Active (A)
Phase:	Closure

URL:

Postcode:	11201
Community Board:	2
Council District:	33
Census Tract:	21
BIN:	3000028
NTA:	DUMBO-Vinegar Hill-Downtown Brooklyn-Boerum Hill

582
NW
1/4-1/2
0.471 mi.
2487 ft.

IRON WORKERS SHOP
59 ADAMS ST
BROOKLYN, NY 11201

NY LTANKS **U003074460**
NY UST **N/A**
NY AST
NY NYC LAND USE

Relative:
Higher

Actual:
18 ft.

LTANKS:

Name:	IRONWORKERS SHOP
Address:	59 ADAMS STREET
City,State,Zip:	BROOKLYN, NY
Spill Number/Closed Date:	9510267 / 1996-07-18
Facility ID:	9510267
Site ID:	65419
Spill Date:	1994-10-19
Spill Cause:	Tank Overfill
Spill Source:	Institutional, Educational, Gov., Other
Spill Class:	C3
Cleanup Ceased:	Not reported
SWIS:	2401
Investigator:	GUTIERREZ
Referred To:	Not reported
Reported to Dept:	1995-11-16

IRON WORKERS SHOP (Continued) **U003074460**

CID:	216
Water Affected:	Not reported
Spill Notifier:	DEC
Last Inspection:	Not reported
Recommended Penalty:	False
Meets Standard:	False
UST Involvement:	False
Remediation Phase:	0
Date Entered In Computer:	1995-11-16
Spill Record Last Update:	1997-02-26
Spiller Name:	NYC DGS
Spiller Company:	NYC DOT
Spiller Address:	59 ADAMS STREET
Spiller County:	001
Spiller Contact:	NYC DGS
Spiller Phone:	(212) 669-8286
Spiller Extention:	Not reported
DEC Region:	2
DER Facility ID:	62832
Latitude:	40.7028558
Longitude:	-73.9885031
DEC Memo:	Not reported
Remarks:	OVERFILL AGE OF TANKS CASE HANDELLED CURRENTLY AT THIS TIME BY DEC

All Materials:

Site ID:	65419
Operable Unit ID:	1024737
Operable Unit:	01
Material ID:	361193
Material Code:	0001A
Material Name:	#2 fuel oil
Case No.:	Not reported
Material FA:	Petroleum
Quantity:	.00
Units:	G
Recovered:	.00
Oxygenate:	Not reported

Site ID:	65419
Operable Unit ID:	1024737
Operable Unit:	01
Material ID:	361194
Material Code:	0009
Material Name:	gasoline
Case No.:	Not reported
Material FA:	Petroleum
Quantity:	.00
Units:	G
Recovered:	.00
Oxygenate:	Not reported

UST:

Name:	IRON WORKERS SHOP
Address:	59 ADAMS ST
City,State,Zip:	BROOKLYN, NY 11201
Id/Status:	2-243353 / Unregulated/Closed

IRON WORKERS SHOP (Continued) **U003074460**

Program Type:	PBS
Region:	STATE
DEC Region:	2
Expiration Date:	N/A
UTM X:	585463.99913
UTM Y:	4506196.64435
Site Type:	Other

Affiliation Records:

Site Id:	9369
Affiliation Type:	Facility Owner
Company Name:	NYC DOT DEPT OF TRANSPORTATION
Contact Type:	Not reported
Contact Name:	Not reported
Address1:	40 WORTH ST
Address2:	Not reported
City:	NEW YORK
State:	NY
Zip Code:	10013
Country Code:	001
Phone:	(212) 442-7131
EMail:	Not reported
Fax Number:	Not reported
Modified By:	TRANSLAT
Date Last Modified:	2004-03-04

Site Id:	9369
Affiliation Type:	Mail Contact
Company Name:	THE ENVIROVISION GROUP, INCORPORATED
Contact Type:	Not reported
Contact Name:	BEN MENA
Address1:	331 ROUTE 9W
Address2:	Not reported
City:	CONGERS
State:	NY
Zip Code:	10920
Country Code:	001
Phone:	(914) 268-6660
EMail:	Not reported
Fax Number:	Not reported
Modified By:	TRANSLAT
Date Last Modified:	2004-03-04

Site Id:	9369
Affiliation Type:	Facility Operator
Company Name:	IRON WORKERS SHOP
Contact Type:	Not reported
Contact Name:	MR. KNUDSEN
Address1:	Not reported
Address2:	Not reported
City:	Not reported
State:	NN
Zip Code:	Not reported
Country Code:	001
Phone:	(718) 643-4617
EMail:	Not reported
Fax Number:	Not reported
Modified By:	TRANSLAT

IRON WORKERS SHOP (Continued) **U003074460**

Date Last Modified: 2004-03-04

Site Id: 9369
Affiliation Type: Emergency Contact
Company Name: NYC DOT DEPT OF TRANSPORTATION
Contact Type: Not reported
Contact Name: ROBERT MURPHY
Address1: Not reported
Address2: Not reported
City: Not reported
State: NN
Zip Code: Not reported
Country Code: 001
Phone: (212) 442-7446
EMail: Not reported
Fax Number: Not reported
Modified By: TRANSLAT
Date Last Modified: 2004-03-04

Tank Info:

Tank Number: 002
Tank ID: 48541
Tank Status: Closed - In Place
Material Name: Closed - In Place
Capacity Gallons: 550
Install Date: 09/01/1945
Date Tank Closed: Not reported
Registered: True
Tank Location: Underground
Tank Type: Steel/carbon steel
Material Code: 0009
Common Name of Substance: Gasoline

Tightness Test Method: NN
Date Test: Not reported
Next Test Date: Not reported
Pipe Model: Not reported
Modified By: MJGRIFFI
Last Modified: 05/09/2022

Equipment Records:

D02 - Pipe Type - Galvanized Steel
C02 - Pipe Location - Underground/On-ground
G00 - Tank Secondary Containment - None
J02 - Dispenser - Suction Dispenser
A00 - Tank Internal Protection - None
B01 - Tank External Protection - Painted/Asphalt Coating
F01 - Pipe External Protection - Painted/Asphalt Coating
H00 - Tank Leak Detection - None
I00 - Overfill - None

Tank Number: 003
Tank ID: 48542
Tank Status: Closed - In Place
Material Name: Closed - In Place

IRON WORKERS SHOP (Continued) **U003074460**

Capacity Gallons:	550
Install Date:	09/01/1945
Date Tank Closed:	Not reported
Registered:	True
Tank Location:	Underground
Tank Type:	Steel/carbon steel
Material Code:	0009
Common Name of Substance:	Gasoline
Tightness Test Method:	NN
Date Test:	Not reported
Next Test Date:	Not reported
Pipe Model:	Not reported
Modified By:	MJGRIFFI
Last Modified:	05/09/2022

Equipment Records:

D02 - Pipe Type - Galvanized Steel
A00 - Tank Internal Protection - None
B01 - Tank External Protection - Painted/Asphalt Coating
F01 - Pipe External Protection - Painted/Asphalt Coating
H00 - Tank Leak Detection - None
I00 - Overfill - None
C02 - Pipe Location - Underground/On-ground
G00 - Tank Secondary Containment - None
J02 - Dispenser - Suction Dispenser

Tank Number:	004
Tank ID:	48543
Tank Status:	Closed - In Place
Material Name:	Closed - In Place
Capacity Gallons:	280
Install Date:	09/01/1945
Date Tank Closed:	Not reported
Registered:	True
Tank Location:	Underground
Tank Type:	Steel/carbon steel
Material Code:	0009
Common Name of Substance:	Gasoline
Tightness Test Method:	NN
Date Test:	Not reported
Next Test Date:	Not reported
Pipe Model:	Not reported
Modified By:	MJGRIFFI
Last Modified:	05/09/2022

Equipment Records:

D02 - Pipe Type - Galvanized Steel
A00 - Tank Internal Protection - None
B01 - Tank External Protection - Painted/Asphalt Coating
F01 - Pipe External Protection - Painted/Asphalt Coating
H00 - Tank Leak Detection - None
I00 - Overfill - None
C02 - Pipe Location - Underground/On-ground
G00 - Tank Secondary Containment - None
J02 - Dispenser - Suction Dispenser

IRON WORKERS SHOP (Continued) **U003074460**

Tank Number: 005
Tank ID: 48544
Tank Status: Closed - In Place
Material Name: Closed - In Place
Capacity Gallons: 550
Install Date: 09/01/1994
Date Tank Closed: Not reported
Registered: True
Tank Location: Underground
Tank Type: Steel/carbon steel
Material Code: 0009
Common Name of Substance: Gasoline

Tightness Test Method: NN
Date Test: Not reported
Next Test Date: Not reported
Pipe Model: Not reported
Modified By: MJGRIFFI
Last Modified: 05/09/2022

Equipment Records:

D02 - Pipe Type - Galvanized Steel
A00 - Tank Internal Protection - None
B01 - Tank External Protection - Painted/Asphalt Coating
F01 - Pipe External Protection - Painted/Asphalt Coating
H00 - Tank Leak Detection - None
I00 - Overfill - None
C02 - Pipe Location - Underground/On-ground
G00 - Tank Secondary Containment - None
J02 - Dispenser - Suction Dispenser

Tank Number: 006
Tank ID: 48545
Tank Status: Closed - In Place
Material Name: Closed - In Place
Capacity Gallons: 550
Install Date: 09/01/1994
Date Tank Closed: Not reported
Registered: True
Tank Location: Underground
Tank Type: Steel/carbon steel
Material Code: 0009
Common Name of Substance: Gasoline

Tightness Test Method: NN
Date Test: Not reported
Next Test Date: Not reported
Pipe Model: Not reported
Modified By: MJGRIFFI
Last Modified: 05/09/2022

Equipment Records:

D02 - Pipe Type - Galvanized Steel
A00 - Tank Internal Protection - None
B01 - Tank External Protection - Painted/Asphalt Coating
F01 - Pipe External Protection - Painted/Asphalt Coating
H00 - Tank Leak Detection - None

IRON WORKERS SHOP (Continued) **U003074460**

I00 - Overfill - None
C02 - Pipe Location - Underground/On-ground
G00 - Tank Secondary Containment - None
J02 - Dispenser - Suction Dispenser

Tank Number: 007
Tank ID: 48546
Tank Status: Closed - In Place
Material Name: Closed - In Place
Capacity Gallons: 280
Install Date: 09/01/1994
Date Tank Closed: Not reported
Registered: True
Tank Location: Underground
Tank Type: Steel/carbon steel
Material Code: 0012
Common Name of Substance: Kerosene [#1 Fuel Oil] (On-Site Consumption)

Tightness Test Method: NN
Date Test: Not reported
Next Test Date: Not reported
Pipe Model: Not reported
Modified By: MJGRIFFI
Last Modified: 05/09/2022

Equipment Records:

D02 - Pipe Type - Galvanized Steel
C02 - Pipe Location - Underground/On-ground
G00 - Tank Secondary Containment - None
J02 - Dispenser - Suction Dispenser
A00 - Tank Internal Protection - None
B01 - Tank External Protection - Painted/Asphalt Coating
F01 - Pipe External Protection - Painted/Asphalt Coating
H00 - Tank Leak Detection - None
I00 - Overfill - None

Tank Number: 008
Tank ID: 48547
Tank Status: Closed - In Place
Material Name: Closed - In Place
Capacity Gallons: 280
Install Date: 09/01/1994
Date Tank Closed: Not reported
Registered: True
Tank Location: Underground
Tank Type: Steel/carbon steel
Material Code: 0013
Common Name of Substance: Lube Oil

Tightness Test Method: NN
Date Test: Not reported
Next Test Date: Not reported
Pipe Model: Not reported
Modified By: MJGRIFFI
Last Modified: 05/09/2022

IRON WORKERS SHOP (Continued) **U003074460**

Equipment Records:

D02 - Pipe Type - Galvanized Steel
C02 - Pipe Location - Underground/On-ground
G00 - Tank Secondary Containment - None
J02 - Dispenser - Suction Dispenser
A00 - Tank Internal Protection - None
B01 - Tank External Protection - Painted/Asphalt Coating
F01 - Pipe External Protection - Painted/Asphalt Coating
H00 - Tank Leak Detection - None
I00 - Overfill - None

AST:

Name:	IRON WORKERS SHOP
Address:	59 ADAMS ST
City,State,Zip:	BROOKLYN, NY 11201
Region:	STATE
DEC Region:	2
Site Status:	Unregulated/Closed
Facility Id:	2-243353
Program Type:	PBS
UTM X:	585463.99913
UTM Y:	4506196.64435
Expiration Date:	N/A
Site Type:	Other

Affiliation Records:

Site Id:	9369
Affiliation Type:	Facility Owner
Company Name:	NYC DOT DEPT OF TRANSPORTATION
Contact Type:	Not reported
Contact Name:	Not reported
Address1:	40 WORTH ST
Address2:	Not reported
City:	NEW YORK
State:	NY
Zip Code:	10013
Country Code:	001
Phone:	(212) 442-7131
EMail:	Not reported
Fax Number:	Not reported
Modified By:	TRANSLAT
Date Last Modified:	2004-03-04

Site Id:	9369
Affiliation Type:	Mail Contact
Company Name:	THE ENVIROVISION GROUP, INCORPORATED
Contact Type:	Not reported
Contact Name:	BEN MENA
Address1:	331 ROUTE 9W
Address2:	Not reported
City:	CONGERS
State:	NY
Zip Code:	10920
Country Code:	001
Phone:	(914) 268-6660
EMail:	Not reported
Fax Number:	Not reported

IRON WORKERS SHOP (Continued) **U003074460**

Modified By: TRANSLAT
Date Last Modified: 2004-03-04

Site Id: 9369
Affiliation Type: Facility Operator
Company Name: IRON WORKERS SHOP
Contact Type: Not reported
Contact Name: MR. KNUDSEN
Address1: Not reported
Address2: Not reported
City: Not reported
State: NN
Zip Code: Not reported
Country Code: 001
Phone: (718) 643-4617
EMail: Not reported
Fax Number: Not reported
Modified By: TRANSLAT
Date Last Modified: 2004-03-04

Site Id: 9369
Affiliation Type: Emergency Contact
Company Name: NYC DOT DEPT OF TRANSPORTATION
Contact Type: Not reported
Contact Name: ROBERT MURPHY
Address1: Not reported
Address2: Not reported
City: Not reported
State: NN
Zip Code: Not reported
Country Code: 001
Phone: (212) 442-7446
EMail: Not reported
Fax Number: Not reported
Modified By: TRANSLAT
Date Last Modified: 2004-03-04

Tank Info:

Tank Number: 001
Tank Id: 10328
Material Code: 0001
Common Name of Substance: #2 Fuel Oil (On-Site Consumption)

Equipment Records:

B00 - Tank External Protection - None
C00 - Pipe Location - No Piping
F00 - Pipe External Protection - None
G00 - Tank Secondary Containment - None
J02 - Dispenser - Suction Dispenser
A00 - Tank Internal Protection - None
D01 - Pipe Type - Steel/Carbon Steel/Iron
H00 - Tank Leak Detection - None
I00 - Overfill - None

Tank Location: Aboveground - on saddles, legs, racks, etc.... Tank bottom is elevated above grade or tank pad, allowing visual inspection.

IRON WORKERS SHOP (Continued) **U003074460**

Tank Type:	Steel/Carbon Steel/Iron
Tank Status:	Closed - In Place
Pipe Model:	Not reported
Install Date:	Not reported
Capacity Gallons:	3000
Tightness Test Method:	NN
Date Test:	Not reported
Next Test Date:	Not reported
Date Tank Closed:	09/01/1994
Register:	True
Modified By:	MJGRIFFI
Last Modified:	05/09/2022
Material Name:	#2 fuel oil (on-site consumption)

NYC LAND USE:

Name:	Not reported
Address:	59 ADAMS STREET
City,State,Zip:	BROOKLYN, NY 11201
Latitude:	40.7028009
Longitude:	-73.9881162
Type Of Ownership Code:	C
Owner Name:	NYS DEPARTMENT OF TRANSPORTATION
Borough:	BK
Tax Block:	39
Tax Lot:	1
Community District:	302
Census Tract 2020:	3002100
Census Block 2020:	30021002014
Census Tract 2010:	21
Census Block 2010:	2011
School District:	13
City Council District:	33
Fire Company:	L118
Police Precinct:	84
Health Center District:	36
Health Area:	1000
Sanitation District Boro:	3
Sanitation District Number:	02
Sanitation Subsection:	1B
Zoning District 1:	M1-4/R8A: Mixed Manufacturing & Residential Districts
Zoning District 2:	Not reported
Zoning District 3:	Not reported
Zoning District 4:	Not reported
Commercial Overlay 1:	Not reported
Commercial Overlay 2:	Not reported
Special Purpose District 1:	MX-2
Special Purpose District 2:	Not reported
Special Purpose District 3:	Not reported
Limited Height District:	Not reported
Spill Boundary Indicator:	N
Building Class:	T9: Transportation Facilities (Assessed In Ore) - Miscellaneous
Land Use Category:	Transportation & Utility
Number Of Easements:	0
Lot Area:	33000
Total Building Floor Area:	50000
Commercial Floor Area:	50000
Residential Floor Area:	0

IRON WORKERS SHOP (Continued) **U003074460**

Office Floor Area:	0
Retail Floor Area:	0
Garage Floor Area:	0
Storage Floor Area:	0
Factory Floor Area:	0
Other Floor Area:	50000
Total Building Floor Area Source Code:	2
Number Of Buildings:	1
Number Of Floors:	2.0000000
Residential Units:	0
Total Units:	1
Lot Frontage:	171.5000000
Lot Depth:	39.6700000
Building Frontage:	161.8300000
Building Depth:	145.0000000
Extension Code:	N
Proximity Code:	0
Irregular Lot Code:	Y
Lot Type:	3
Basement Type/Grade:	0
Assessed Land Value:	708750.00000
Assessed Total Value:	1840050.00000
Exempt Total Value:	1840050.00000
Year Built:	2000
Year Altered 1:	1993
Year Altered 2:	1993
Historic District Name:	DUMBO Historic District
Landmark Status:	Not reported
Built Floor Area Ratio:	1.52000000000
Maximum Allowable Residential Far:	6.02000000000
Maximum Allowable Commercial Far:	2.00000000000
Maximum Allowable Community Facility Far:	6.50000000000
Boro Code:	3
Borough, Tax Block and Lot:	3000390001.00000000
Condominium Number:	Not reported
Census Tract 2:	0021
X Coordinate:	987545
Y Coordinate:	195326
Zoning Map #:	12d
Zoning Map Code:	Not reported
Sanborn Map #:	302 006
Tax Map #:	30101
E-designation Number:	Not reported
Apportionment BBL:	Not reported
Apportionment Date:	Not reported
Pluto DTM Base Map Indicator:	1
2007 Flood Insurance Rate Map Indicator:	Not reported
2015 Preliminary Flood Insurance Rate Map Indicator:	Not reported
Version Number:	25v2.1
Changed By DCP:	t

BO583 **ATLANTIC WHITE LEAD & LINSEED OIL CO** **SEMS-ARCHIVE** **1000153410**
North **135 MARSHALL ST O& 287 PEARL S** **RCRA NonGen / NLR** **NYD980531685**
1/4-1/2 **BROOKLYN, NY 11201** **FINDS**
0.473 mi. **ECHO**
2495 ft. **Site 3 of 3 in cluster BO**

Relative:
Lower

Actual:
11 ft.

SEMS Archive:

Site ID:	0201947
EPA ID:	NYD980531685
Name:	ATLANTIC WHITE LEAD & LINSEED OIL CO
Address:	135 MARSHALL ST O& 287 PEARL S
Address 2:	Not reported
City,State,Zip:	BROOKLYN, NY 11201
Cong District:	14
FIPS Code:	36047
FF:	N
NPL:	Not on the NPL
Non NPL Status:	NFRAP-Site does not qualify for the NPL based on existing information

SEMS Archive Detail:

Region:	02
Site ID:	0201947
EPA ID:	NYD980531685
Site Name:	ATLANTIC WHITE LEAD & LINSEED OIL CO
NPL:	N
FF:	N
OU:	00
Action Code:	PA
Action Name:	PA
SEQ:	1
Start Date:	Not reported
Finish Date:	1987-01-26 05:00:00
Qual:	N
Current Action Lead:	EPA Perf

Region:	02
Site ID:	0201947
EPA ID:	NYD980531685
Site Name:	ATLANTIC WHITE LEAD & LINSEED OIL CO
NPL:	N
FF:	N
OU:	00
Action Code:	DS
Action Name:	DISCVRY
SEQ:	1
Start Date:	1981-06-01 04:00:00
Finish Date:	1981-06-01 04:00:00
Qual:	Not reported
Current Action Lead:	EPA Perf

Region:	02
Site ID:	0201947
EPA ID:	NYD980531685
Site Name:	ATLANTIC WHITE LEAD & LINSEED OIL CO
NPL:	N
FF:	N
OU:	00
Action Code:	OO
Action Name:	SITE REASS
SEQ:	1

ATLANTIC WHITE LEAD & LINSEED OIL CO (Continued) **1000153410**

Start Date:	Not reported
Finish Date:	2009-10-01 04:00:00
Qual:	N
Current Action Lead:	EPA Perf In-Hse
Region:	02
Site ID:	0201947
EPA ID:	NYD980531685
Site Name:	ATLANTIC WHITE LEAD & LINSEED OIL CO
NPL:	N
FF:	N
OU:	00
Action Code:	VS
Action Name:	ARCH SITE
SEQ:	1
Start Date:	Not reported
Finish Date:	1987-01-26 05:00:00
Qual:	Not reported
Current Action Lead:	EPA Perf In-Hse

RCRA Listings:

Date Form Received by Agency:		20070101
Handler Name:		Atlantic White Lead & Linseed Oil Co
Handler Address:		Marshall St
Handler City,State,Zip:		BROOKLYN, NY 11201
EPA ID:		NYD980531685
Contact Name:		HCONTFIRST HCONTLAST
Contact Address:		MARSHALL ST
Contact City,State,Zip:		BROOKLYN, NY 11201
Contact Telephone:		212-555-1212
Contact Fax:		Not reported
Contact Email:		Not reported
Contact Title:		Not reported
EPA Region:		02
Land Type:		Not reported
Federal Waste Generator Description:		Not a generator, verified
Non-Notifier:		Not reported
Biennial Report Cycle:		Not reported
Accessibility:		Not reported
Active Site Indicator:		Not reported
State District Owner:		Ny
State District:		NYSDEC R2
Mailing Address:		MARSHALL ST
Mailing City,State,Zip:		BROOKLYN, NY 11201
Owner Name:	Ownername	
Owner Type:		Private
Operator Name:	Ownername	
Operator Type:		Private
Short-Term Generator Activity:		No
Importer Activity:		No
Mixed Waste Generator:		No
Transporter Activity:		No
Transfer Facility Activity:		No
Recycler Activity with Storage:		No
Small Quantity On-Site Burner Exemption:		No
Smelting Melting and Refining Furnace Exemption:		No

ATLANTIC WHITE LEAD & LINSEED OIL CO (Continued) **1000153410**

Underground Injection Control:	No
Off-Site Waste Receipt:	No
Universal Waste Indicator:	No
Universal Waste Destination Facility:	No
Federal Universal Waste:	No
Active Site State-Reg Handler:	---
Federal Facility Indicator:	Not reported
Hazardous Secondary Material Indicator:	N
Sub-Part K Indicator:	Not reported
2018 GPRA Permit Baseline:	Not on the Baseline
2018 GPRA Renewals Baseline:	Not on the Baseline
202 GPRA Corrective Action Baseline:	No
Subject to Corrective Action Universe:	No
Non-TSDFs Where RCRA CA has Been Imposed Universe:	No
Corrective Action Priority Ranking:	No NCAPS ranking
Environmental Control Indicator:	No
Institutional Control Indicator:	No
Human Exposure Controls Indicator:	N/A
Groundwater Controls Indicator:	N/A
Significant Non-Complier Universe:	No
Unaddressed Significant Non-Complier Universe:	No
Addressed Significant Non-Complier Universe:	No
Significant Non-Complier With a Compliance Schedule Universe:	No
Financial Assurance Required:	Not reported
Handler Date of Last Change:	20150414
Recognized Trader-Importer:	No
Recognized Trader-Exporter:	No
Importer of Spent Lead Acid Batteries:	No
Exporter of Spent Lead Acid Batteries:	No
Recycler Activity Without Storage:	No
Manifest Broker:	No
Sub-Part P Indicator:	No

Hazardous Waste Summary:

Waste Code:	NONE
Waste Description:	Not Defined

Handler - Owner Operator:

Owner/Operator Indicator:	Owner
Owner/Operator Name: OWNERNAME	
Legal Status:	Private
Date Became Current:	Not reported
Date Ended Current:	Not reported
Owner/Operator Address:	NOT REQUIRED
Owner/Operator City,State,Zip:	NOT REQUIRED, WY 99999
Owner/Operator Telephone:	212-555-1212
Owner/Operator Telephone Ext:	Not reported
Owner/Operator Fax:	Not reported
Owner/Operator Email:	Not reported

Owner/Operator Indicator:	Operator
Owner/Operator Name: OWNERNAME	
Legal Status:	Private
Date Became Current:	Not reported
Date Ended Current:	Not reported

ATLANTIC WHITE LEAD & LINSEED OIL CO (Continued) **1000153410**

Owner/Operator Address: NOT REQUIRED
Owner/Operator City,State,Zip: NOT REQUIRED, WY 99999
Owner/Operator Telephone: 212-555-1212
Owner/Operator Telephone Ext: Not reported
Owner/Operator Fax: Not reported
Owner/Operator Email: Not reported

Owner/Operator Indicator: Owner
Owner/Operator Name: OWNERNAME
Legal Status: Private
Date Became Current: Not reported
Date Ended Current: Not reported
Owner/Operator Address: NOT REQUIRED
Owner/Operator City,State,Zip: NOT REQUIRED, WY 99999
Owner/Operator Telephone: 212-555-1212
Owner/Operator Telephone Ext: Not reported
Owner/Operator Fax: Not reported
Owner/Operator Email: Not reported

Historic Generators:
Receive Date: 20060101
Handler Name: ATLANTIC WHITE LEAD & LINSEED OIL CO
Federal Waste Generator Description: Not a generator, verified
State District Owner: Ny
Large Quantity Handler of Universal Waste: No
Recognized Trader Importer: No
Recognized Trader Exporter: No
Spent Lead Acid Battery Importer: No
Spent Lead Acid Battery Exporter: No
Current Record: No
Non Storage Recycler Activity: Not reported
Electronic Manifest Broker: Not reported

Receive Date: 20070101
Handler Name: ATLANTIC WHITE LEAD & LINSEED OIL CO
Federal Waste Generator Description: Not a generator, verified
State District Owner: Ny
Large Quantity Handler of Universal Waste: No
Recognized Trader Importer: No
Recognized Trader Exporter: No
Spent Lead Acid Battery Importer: No
Spent Lead Acid Battery Exporter: No
Current Record: Yes
Non Storage Recycler Activity: Not reported
Electronic Manifest Broker: Not reported

Receive Date: 19880526
Handler Name: ATLANTIC WHITE LEAD & LINSEED OIL CO
Federal Waste Generator Description: Not reported
State District Owner: Ny
Large Quantity Handler of Universal Waste: No
Recognized Trader Importer: No
Recognized Trader Exporter: No
Spent Lead Acid Battery Importer: No
Spent Lead Acid Battery Exporter: No
Current Record: No
Non Storage Recycler Activity: Not reported

ATLANTIC WHITE LEAD & LINSEED OIL CO (Continued) **1000153410**

Electronic Manifest Broker: Not reported

List of NAICS Codes and Descriptions:
NAICS Codes: No NAICS Codes Found

Has the Facility Received Notices of Violations:
Found Violation: No
Agency Which Determined Violation: Not reported
Violation Short Description: Not reported
Date Violation was Determined: Not reported
Actual Return to Compliance Date: Not reported
Return to Compliance Qualifier: Not reported
Violation Responsible Agency: Not reported
Scheduled Compliance Date: Not reported
Enforcement Identifier: Not reported
Date of Enforcement Action: Not reported
Enforcement Responsible Agency: Not reported
Enforcement Docket Number: Not reported
Enforcement Attorney: Not reported
Corrective Action Component: Not reported
Appeal Initiated Date: Not reported
Appeal Resolution Date: Not reported
Disposition Status Date: Not reported
Disposition Status: Not reported
Disposition Status Description: Not reported
Consent/Final Order Sequence Number: Not reported
Consent/Final Order Respondent Name: Not reported
Consent/Final Order Lead Agency: Not reported
Enforcement Type: Not reported
Enforcement Responsible Person: Not reported
Enforcement Responsible Sub-Organization: Not reported
SEP Sequence Number: Not reported
SEP Expenditure Amount: Not reported
SEP Scheduled Completion Date: Not reported
SEP Actual Date: Not reported
SEP Defaulted Date: Not reported
SEP Type: Not reported
SEP Type Description: Not reported
Proposed Amount: Not reported
Final Monetary Amount: Not reported
Paid Amount: Not reported
Final Count: Not reported
Final Amount: Not reported

Evaluation Action Summary:
Evaluation Date: 19870506
Evaluation Responsible Agency: State
Found Violation: No
Evaluation Type Description: COMPLIANCE EVALUATION INSPECTION
Evaluation Responsible Person Identifier: NYDEC
Evaluation Responsible Sub-Organization: Not reported
Actual Return to Compliance Date: Not reported
Scheduled Compliance Date: Not reported
Date of Request: Not reported
Date Response Received: Not reported
Request Agency: Not reported

ATLANTIC WHITE LEAD & LINSEED OIL CO (Continued) **1000153410**

Former Citation: Not reported

FINDS:
Registry ID: 110004387002

Click Here for FRS Facility Detail Report:

Environmental Interest/Information System:
The Resource Conservation and Recovery Act Information System (RCRAInfo) is EPA's comprehensive information system in support of the Resource Conservation and Recovery Act (RCRA) of 1976 and the Hazardous and Solid Waste Amendments (HSWA) of 1984. It tracks many types of information about generators, transporters, treaters, storers, and disposers of hazardous waste.

Click this hyperlink while viewing on your computer to access additional FINDS: detail in the EDR Site Report.

ECHO:
Envid: 1000153410
Registry ID: 110004387002

DFR URL:
Name: ATLANTIC WHITE LEAD & LINSEED OIL CO
Address: 137 Marshall St
City,State,Zip: BROOKLYN, NY 11201

584
WSW
1/4-1/2
0.474 mi.
2501 ft.

BROOKLYN SUPREME COURT **NY LTANKS** **1001751060**
360 ADAMS ST **NY Spills** **N/A**
BROOKLYN, NY 11201 **NY AIRS**

Relative:
Higher

Actual:
62 ft.

LTANKS:
Name: SUPREME COURT HOUSE
Address: 360 ADAMS ST
City,State,Zip: BROOKLYN, NY
Spill Number/Closed Date: 1406924 / 2015-05-20
Facility ID: 1406924
Site ID: 500416
Spill Date: 2014-10-01
Spill Cause: Tank Test Failure
Spill Source: Institutional, Educational, Gov., Other
Spill Class: Not reported
Cleanup Ceased: Not reported
SWIS: 2401
Investigator: VXBREVDO
Referred To: Not reported
Reported to Dept: 2014-10-01
CID: Not reported
Water Affected: Not reported
Spill Notifier: Other
Last Inspection: Not reported
Recommended Penalty: False
Meets Standard: False
UST Involvement: False
Remediation Phase: 0

BROOKLYN SUPREME COURT (Continued) **1001751060**

Date Entered In Computer:	2014-10-01
Spill Record Last Update:	2015-05-20
Spiller Name:	Not reported
Spiller Company:	TANK TEST FAILURE
Spiller Address:	Not reported
Spiller County:	999
Spiller Contact:	MARK SALAMACK
Spiller Phone:	(718) 624-4842
Spiller Extention:	Not reported
DEC Region:	2
DER Facility ID:	102466
Latitude:	Not reported
Longitude:	Not reported
DEC Memo:	Obligado- I called Mark Salamac. He said he believes that the tank was empty at the time of the test. He said the tank failed probably due to the configuration of the fill port, which he said causes automatic failure. he has not been retained to do any more work at the site. Obligado - I called the DCAS Chief Engineer Joseph Wagner. He said he will have someone call me back with the particulars of the site. From PBS this is a 40,000 gallon #2 heating oil UST. I called back PTC to get mroe information. I spoke with Mr. Lara to confirm whether there was product in the tank. He said the tank had 32,000 gallons in it when it was tested. The leak was determined to be an above liquid leak . He thinks it is possibly a vent issue. He said this is a union site and they stick the tank daily to confirm the product levels. He doesn't suspect there was a release from the tank. Per Austin, spill will be assigned to Vadim Brevdo. 10-28-2014 - V. Brevdo Received a call from Darius Vasquez of Department of Citywide Administrative Services (212-386-0509), who requested extension to comply with the requirements of tank taseting and fixing the tank. Mr. Vasquea advised the Department that there was no actual release of product and that this is dry spill. I requested an e-mail with the extension request, provided an e-mail address to write to me. VB. Mr. Vasques said he will send an e-mail. VB. 11-06-2014 - V. Brevdo Department approved 45-day extension request from DCAS to investigate, make repairs to the tank and submit report to the Department for review. VB 01-21-2015 - V. Brevdo e-mail from Dario Vazquez of NYC Dept. of Citywide Administrative Services: Mr. Brevdo, Please see the attached pdf with the NYC DCAS purchase order to make repairs and retest Brooklyn Supreme Court (360 Adams Street, PBS # 2-217050) tank. I will inform your office once the contractor is schedule to be onsite to make repairs and retest tank. If any further information is needed please do not hesitate to contact me. Sincerely, Dario A. Vazquez, FMA,RPA - Executive Director of Facility Operations, Asset Management P: (212) 386-0509 - F: (212) 313-3384 - Dvazquez@dcas.nyc.gov 01-21-2015 - V. Brevdo e-mail response to NYC Dept. of Citywide Adminstrative Services: Mr. Vazquez: Thank you for the update. Yes, please inform me once the contractor is schedule to be onsite to make repairs and retest tank. V. Brevdo VB 02-20-2015 - V. Brevdo e-mail from Dario Vazquez of NYC Dept. of Citywide Administrative Services: Mr. Brevdo, Please see the above invoice and work tickets from Petroleum Tank Cleaners LTD indicating that the repairs and tightness testing was successful for Brooklyn Supreme Court. (Spill Case # 1406924) Once I receive the official statement from the contractor I will forward it to your office to close out this issue. If any further information is needed please do not hesitate to contact me. Sincerely Dario A. Vazquez, FMA,RPA -

BROOKLYN SUPREME COURT (Continued) **1001751060**

Executive Director of Facility Operations, Asset Management P: (212) 386-0509 - F: (212) 313-3384 - Dvazquez@dcas.nyc.gov
Remarks: repair/retest pending

All Materials:
Site ID: 500416
Operable Unit ID: 1249824
Operable Unit: 01
Material ID: 2251453
Material Code: 0001A
Material Name: #2 fuel oil
Case No.: Not reported
Material FA: Petroleum
Quantity: Not reported
Units: Not reported
Recovered: Not reported
Oxygenate: Not reported

SPILLS:
Name: BROOKLYN SUPREME COURT
Address: 360 ADAMS ST
City,State,Zip: BROOKLYN, NY
Spill Number/Closed Date: 9910872 / 1999-12-13
Facility ID: 9910872
Facility Type: ER
DER Facility ID: 102466
Site ID: 117863
DEC Region: 2
Spill Cause: Unknown
Spill Class: D3
SWIS: 2401
Spill Date: 1999-12-13
Investigator: JMROMMEL
Referred To: Not reported
Reported to Dept: 1999-12-13
CID: 312
Water Affected: Not reported
Spill Source: Institutional, Educational, Gov., Other
Spill Notifier: Other
Cleanup Ceased: Not reported
Cleanup Meets Std: False
Last Inspection: Not reported
Recommended Penalty: False
UST Trust: False
Remediation Phase: 0
Date Entered In Computer: 1999-12-13
Spill Record Last Update: 1999-12-13
Spiller Name: RALPH TALIERICO
Spiller Company: NYC D.E.C.A.S.
Spiller Address: Not reported
Spiller Company: 001
Contact Name: RALPH TALIERICO
Latitude: 40.6935287
Longitude: -73.9891649
DEC Memo: Prior to Sept, 2004 data translation this spill Lead_DEC Field was ROMMEL 12/13/99 2:45 Spoke to

BROOKLYN SUPREME COURT (Continued) **1001751060**

Bill Garafolo from Miller Environmental who is on site cleaning the site. Everything is contained.
No drains, competent concrete. Approx 130 gallons of #6 fuel oil recovered in drums. Now they're
using speedy dry and Aquanex - presume a total of 5 drums and will be done in approx one hour. Then
they'll finish the demolision of the boiler. No release to environment. Close out.

Remarks: 60YO BOILERS IN BASEMENT - FOUND 6 OIL UNDER FOUNDATION DURING DEMOLITIONS OF THE BOILER - NEW BOILER GOING IN

All Materials:

Site ID:	117863
Operable Unit ID:	1089581
Operable Unit:	01
Material ID:	296349
Material Code:	0003A
Material Name:	#6 fuel oil
Case No.:	Not reported
Material FA:	Petroleum
Quantity:	120.00
Units:	G
Recovered:	.00
Oxygenate:	Not reported

AIRS:

Name:	BROOKLYN SUPREME COURT
Address:	360 ADAMS ST
City,State,Zip:	BROOKLYN, NY 11201
DECID:	2610100253
Process ID:	Not reported
Latitude:	Not reported
Longitude:	Not reported
FIPS Code:	Not reported
Auth Type Code:	ASF
Permit Status:	Expired
Auth Status Code:	Not reported
Emissions:	Not reported
Issue date:	05/17/2023
Expired Date:	Not reported
Emission Unit date:	Not reported
Contamination:	Not reported
EPA Control Code:	Not reported
Control Eff:	Not reported
Unit:	Not reported
Permit Status:	Expired
Auth Status Code:	Not reported
Emissions:	Not reported
Issue date:	10/15/2013
Expired Date:	Not reported
Emission Unit date:	Not reported
Contamination:	Not reported
EPA Control Code:	Not reported
Control Eff:	Not reported

BROOKLYN SUPREME COURT (Continued) **1001751060**

Unit: Not reported

Permit Status: Expired
Auth Status Code: Not reported
Emissions: Not reported
Issue date: 10/18/2013
Expired Date: 05/17/2023
Emission Unit date: Not reported
Contamination: Not reported
EPA Control Code: Not reported
Control Eff: Not reported
Unit: Not reported

Permit Status: Expired
Auth Status Code: Not reported
Emissions: Not reported
Issue date: 04/20/1999
Expired Date: 10/15/2013
Emission Unit date: Not reported
Contamination: Not reported
EPA Control Code: Not reported
Control Eff: Not reported
Unit: Not reported

Permit Status: Expired
Auth Status Code: Not reported
Emissions: Not reported
Issue date: 02/05/2010
Expired Date: 10/15/2013
Emission Unit date: Not reported
Contamination: Not reported
EPA Control Code: Not reported
Control Eff: Not reported
Unit: Not reported

Permit Status: Expired
Auth Status Code: Not reported
Emissions: Not reported
Issue date: 08/30/2004
Expired Date: 10/15/2013
Emission Unit date: Not reported
Contamination: Not reported
EPA Control Code: Not reported
Control Eff: Not reported
Unit: Not reported

BN585 **LOT 48,TAXBLOCK 146** **NY E DESIGNATION** **S108075713**
SSW **430 ALBEE SQUARE** **NY NYC LAND USE** **N/A**
1/4-1/2 **BROOKLYN, NY 11201** **NY NYC OER**
0.475 mi.
2506 ft. **Site 3 of 5 in cluster BN**

Relative: **Higher**
Actual: **43 ft.**

E DESIGNATION:
Name: LOT 48,TAXBLOCK 146
Address: 430 ALBEE SQUARE
City,State,Zip: BROOKLYN, NY 11201
Tax Lot(s): 48
Tax Block: 146

LOT 48,TAXBLOCK 146 (Continued) **S108075713**

Borough Code:	BK
E-No:	E-124
Effective Date:	Not reported
Satisfaction Date:	Not reported
Ceqr Number:	03DME016K
Ulurp Number:	C040171ZMK
Zoning Map No:	Not reported
Description:	Window Wall Attenuation & Alternate Ventilation
Lot Remediation Date:	Not reported

NYC LAND USE:

Name:	Not reported
Address:	430 ALBEE SQUARE
City,State,Zip:	BROOKLYN, NY 11201
Latitude:	40.6907920
Longitude:	-73.9837804
Type Of Ownership Code:	Not reported
Owner Name:	UNAVAILABLE OWNER
Borough:	BK
Tax Block:	146
Tax Lot:	7501
Community District:	302
Census Tract 2020:	3001502
Census Block 2020:	30015021012
Census Tract 2010:	15
Census Block 2010:	3007
School District:	13
City Council District:	33
Fire Company:	L110
Police Precinct:	84
Health Center District:	36
Health Area:	1100
Sanitation District Boro:	3
Sanitation District Number:	02
Sanitation Subsection:	1B
Zoning District 1:	C6-4.5: Commercial Districts
Zoning District 2:	Not reported
Zoning District 3:	Not reported
Zoning District 4:	Not reported
Commercial Overlay 1:	Not reported
Commercial Overlay 2:	Not reported
Special Purpose District 1:	DB
Special Purpose District 2:	Not reported
Special Purpose District 3:	Not reported
Limited Height District:	Not reported
Spill Boundary Indicator:	N
Building Class:	Rm: Condominiums -Mixed Residential & Commercial Building (Mixed Residential & Commercial)
Land Use Category:	Mixed Residential & Commercial Buildings
Number Of Easements:	0
Lot Area:	11943
Total Building Floor Area:	160577
Commercial Floor Area:	31167
Residential Floor Area:	129410
Office Floor Area:	0
Retail Floor Area:	31167

LOT 48,TAXBLOCK 146 (Continued) **S108075713**

Garage Floor Area:	0
Storage Floor Area:	0
Factory Floor Area:	0
Other Floor Area:	0
Total Building Floor Area Source Code:	2
Number Of Buildings:	1
Number Of Floors:	28.0000000
Residential Units:	150
Total Units:	152
Lot Frontage:	103.7600000
Lot Depth:	115.5000000
Building Frontage:	102.7500000
Building Depth:	53.6700000
Extension Code:	Not reported
Proximity Code:	1
Irregular Lot Code:	Y
Lot Type:	0
Basement Type/Grade:	5
Assessed Land Value:	1075050.00000
Assessed Total Value:	25221150.00000
Exempt Total Value:	16115250.00000
Year Built:	2016
Year Altered 1:	0
Year Altered 2:	0
Historic District Name:	Not reported
Landmark Status:	Not reported
Built Floor Area Ratio:	13.45000000000
Maximum Allowable Residential Far:	10.00000000000
Maximum Allowable Commercial Far:	12.00000000000
Maximum Allowable Community Facility Far:	12.00000000000
Boro Code:	3
Borough, Tax Block and Lot:	3001467501.00000000
Condominium Number:	4458
Census Tract 2:	0015
X Coordinate:	988748
Y Coordinate:	190951
Zoning Map #:	16c
Zoning Map Code:	Not reported
Sanborn Map #:	302 024
Tax Map #:	30104
E-designation Number:	Not reported
Apportionment BBL:	3001460048.00000000
Apportionment Date:	09/21/2018
Pluto DTM Base Map Indicator:	1
2007 Flood Insurance Rate Map Indicator:	Not reported
2015 Preliminary Flood Insurance Rate Map Indicator:	Not reported
Version Number:	25v2.1
Changed By DCP:	Not reported

NYC OER:

Name:	430 ALBEE SQUARE
Address:	430 ALBEE SQUARE
City,State,Zip:	BROOKLYN, NY
Latitude:	40.690938
Longitude:	-73.98347
OER Project Numbers:	15TMP0291K,15ENOS291K
BBL:	3.0014600483001401E+49

LOT 48,TAXBLOCK 146 (Continued) **S108075713**

OER Program: E/RD (No Cleanup)
Class: Completed (C)
Phase: Completed

URL:
Postcode: 11201
Community Board: 2
Council District: 33
Census Tract: 15
BIN: 3425729
NTA: DUMBO-Vinegar Hill-Downtown Brooklyn-Boerum Hill

BN586 **CON EDISON** **NY MANIFEST** **S117740754**
SSW **237 DUFFIELD ST** **NY NYC OER** **N/A**
1/4-1/2 **BROOKLYN, NY 11201**
0.476 mi.
2513 ft. **Site 4 of 5 in cluster BN**

Relative:
Higher

Actual:
44 ft.

NY MANIFEST:
EPA ID: NYP004739363
Country: USA
Name: Con Edison
Address: 237 DUFFIELD ST
Address 2: Not reported
City,State,Zip: BROOKLYN, NY 11201
Zip 4: Not reported
Location Address 1: 237 DUFFIELD ST
Location Address 2: Not reported
Location City,State,Zip: BROOKLYN, NY 11201
Location Zip 4: Not reported
Facility Status: Not reported
Total Tanks: Not reported
Code: BP

Mailing:
Mailing Name: Con Edison
Mailing Contact: Tom Teeling
Mailing Address 1: 4 IRVING PLACE - 15TH FLOOR
Mailing Address 2: Not reported
Mailing City,State,Zip: NEW YORK, NY 10003
Mailing Zip 4: Not reported
Mailing Country: USA
Mailing Phone: Not reported

Manifest Data:
Document ID: Not reported
Manifest Status: Not reported
Trans1 State ID: NJD003812047
Year: 2018
Trans2 State ID: Not reported
Generator Ship Date: 02/26/2015
Trans1 Recv Date: 02/26/2015
Trans2 Recv Date: Not reported
TSD Site Recv Date: 03/04/2015
Part A Recv Date: Not reported
Part B Recv Date: Not reported
Generator EPA ID: NYP004739363
Trans1 EPA ID: Not reported

CON EDISON (Continued) **S117740754**

Trans2 EPA ID: Not reported
TSDF ID 1: NJD991291105
TSDF ID 2: Not reported
Manifest Tracking Number: 002618801GBF
Import Indicator: N
Export Indicator: N
Discr Quantity Indicator: N
Discr Type Indicator: N
Discr Residue Indicator: N
Discr Partial Reject Indicator: N
Discr Full Reject Indicator: N
Manifest Ref Number: Not reported
Alt Facility RCRA ID: Not reported
Alt Facility Sign Date: Not reported
MGMT Method Type Code: H110
Waste Code a: Lead
Waste Code b: Not reported
Waste Code c: Not reported
Waste Code e: Not reported
Waste Code f: Not reported
Waste Code g: Not reported
Waste Code 1: Not reported
Waste Code 2: Not reported
Waste Code 3: Not reported
Waste Code 4: Not reported
Waste Code 5: Not reported
Waste Code 6: Not reported
Quantity: 400
Units: Gallons (liquids only)
Number of Containers: 1
Container Type: Cargo tanks (tank trucks)
Handling Method: Treat
Specific Gravity: 1

NYC OER:
Name: 237 DUFFIELD STREET
Address: 237 DUFFIELD STREET
City,State,Zip: BROOKLYN, NY
Latitude: 40.691078
Longitude: -73.984383
OER Project Numbers: 15TMP0246K,15ENOS246K
BBL: 3001460007
OER Program: E/RD (No Cleanup)
Class: Active (A)
Phase: Closure

URL:
Postcode: 11201
Community Board: 2
Council District: 33
Census Tract: 15
BIN: 3425660
NTA: DUMBO-Vinegar Hill-Downtown Brooklyn-Boerum Hill

BL587 **CON EDISON - FARRAGUT SUBSTATION** **SEMS** **1023674629**
NNW **89 JOHN ST** **RCRA-LQG** **NYR000007120**
1/4-1/2 **BROOKLYN, NY 11201** **PRP**
0.478 mi. **FINDS**
2523 ft. **Site 3 of 4 in cluster BL** **ECHO**
E MANIFEST

Relative:
Lower

Actual:
10 ft.

SEMS:

Site ID:	0202891
EPA ID:	NYR000007120
Name:	CON-ED FARRAGUT SUBSTATION PCB SPILL
Address:	89 JOHN STREET
Address 2:	Not reported
City,State,Zip:	BROOKLYN, NY 11201-1130
Cong District:	08
FIPS Code:	36047
Latitude:	+40.704390
Longitude:	-73.984950
FF:	N
NPL:	Not on the NPL
Non NPL Status:	Removal Only Site (No Site Assessment Work Needed)

SEMS Detail:

Region:	02
Site ID:	0202891
EPA ID:	NYR000007120
Site Name:	CON-ED FARRAGUT SUBSTATION PCB SPILL
NPL:	N
FF:	N
OU:	00
Action Code:	PJ
Action Name:	RP EM REM
SEQ:	1
Start Date:	2017-05-07 05:00:00
Finish Date:	2017-07-14 05:00:00
Qual:	Not reported
Current Action Lead:	EPA Ovrsght

RCRA Listings:

Date Form Received by Agency:	20230130
Handler Name:	Con Edison - Farragut Substation
Handler Address:	John St
Handler City,State,Zip:	BROOKLYN, NY 11201-1130
EPA ID:	NYR000007120
Contact Name:	ALEXANDER PIZZANO
Contact Address:	IRVING PLACE 15TH FL NE
Contact City,State,Zip:	NEW YORK, NY 10003
Contact Telephone:	212-460-4005
Contact Fax:	Not reported
Contact Email:	PIZZANOA@CONED.COM
Contact Title:	ASSOCIATE SCIENTIST
EPA Region:	02
Land Type:	Private
Federal Waste Generator Description:	Large Quantity Generator
Non-Notifier:	Not reported
Biennial Report Cycle:	2022
Accessibility:	Not reported
Active Site Indicator:	Handler Activities

CON EDISON - FARRAGUT SUBSTATION (Continued) **1023674629**

State District Owner:		Ny
State District:		NYSDEC R2
Mailing Address:		IRVING PLACE 15TH FL NE
Mailing City,State,Zip:		NEW YORK, NY 10003
Owner Name:	Consolidated Edison Company	Of Ny Inc
Owner Type:		Private
Operator Name:	Consolidated Edison Company	Of Ny Inc
Operator Type:		Private
Short-Term Generator Activity:		No
Importer Activity:		No
Mixed Waste Generator:		No
Transporter Activity:		No
Transfer Facility Activity:		No
Recycler Activity with Storage:		No
Small Quantity On-Site Burner Exemption:		No
Smelting Melting and Refining Furnace Exemption:		No
Underground Injection Control:		No
Off-Site Waste Receipt:		No
Universal Waste Indicator:		No
Universal Waste Destination Facility:		No
Federal Universal Waste:		No
Active Site State-Reg Handler:		---
Federal Facility Indicator:		Not reported
Hazardous Secondary Material Indicator:		N
Sub-Part K Indicator:		Not reported
2018 GPRA Permit Baseline:		Not on the Baseline
2018 GPRA Renewals Baseline:		Not on the Baseline
202 GPRA Corrective Action Baseline:		No
Subject to Corrective Action Universe:		No
Non-TSDFs Where RCRA CA has Been Imposed Universe:		No
Corrective Action Priority Ranking:		No NCAPS ranking
Environmental Control Indicator:		No
Institutional Control Indicator:		No
Human Exposure Controls Indicator:		N/A
Groundwater Controls Indicator:		N/A
Significant Non-Complier Universe:		No
Unaddressed Significant Non-Complier Universe:		No
Addressed Significant Non-Complier Universe:		No
Significant Non-Complier With a Compliance Schedule Universe:		No
Financial Assurance Required:		Not reported
Handler Date of Last Change:		20230130
Recognized Trader-Importer:		No
Recognized Trader-Exporter:		No
Importer of Spent Lead Acid Batteries:		No
Exporter of Spent Lead Acid Batteries:		No
Recycler Activity Without Storage:		No
Manifest Broker:		No
Sub-Part P Indicator:		No

Biennial: List of Years
Year: 2019

Click Here for Biennial Reporting System Data:
Year: 2017

Click Here for Biennial Reporting System Data:
Year: 2005

CON EDISON - FARRAGUT SUBSTATION (Continued) **1023674629**

Click Here for Biennial Reporting System Data:
Year: 2003

Click Here for Biennial Reporting System Data:
Year: 2001

Click Here for Biennial Reporting System Data:

Hazardous Waste Summary:
Waste Code: D001
Waste Description: Ignitable Waste

Waste Code: D002
Waste Description: Corrosive Waste

Waste Code: D006
Waste Description: Cadmium

Waste Code: D007
Waste Description: Chromium

Waste Code: D008
Waste Description: Lead

Waste Code: D010
Waste Description: Selenium

Waste Code: D018
Waste Description: Benzene

Waste Code: D040
Waste Description: Trichloroethylene

Waste Code: F001
Waste Description: The Following Spent Halogenated Solvents Used In Degreasing: Tetrachloroethylene, Trichlorethylene, Methylene Chloride, 1,1,1-Trichloroethane, Carbon Tetrachloride And Chlorinated Fluorocarbons; All Spent Solvent Mixtures/Blends Used In Degreasing Containing, Before Use, A Total Of Ten Percent Or More (By Volume) Of One Or More Of The Above Halogenated Solvents Or Those Solvents Listed In F002, F004, And F005; And Still Bottoms From The Recovery Of These Spent Solvents And Spent Solvent Mixtures.

Waste Code: F002
Waste Description: The Following Spent Halogenated Solvents: Tetrachloroethylene, Methylene Chloride, Trichloroethylene, 1,1,1-Trichloroethane, Chlorobenzene, 1,1,2-Trichloro-1,2,2-Trifluoroethane, Ortho-Dichlorobenzene, Trichlorofluoromethane, And 1,1,2, Trichloroethane; All Spent Solvent Mixtures/Blends Containing, Before Use, A Total Of Ten Percent Or More (By Volume) Of One Or More Of The Above Halogenated Solvents Or Those Solvents Listed In F001, F004, And F005; And Still Bottoms From The Recovery Of These Spent Solvents And Spent Solvent Mixtures.

Handler - Owner Operator:

CON EDISON - FARRAGUT SUBSTATION (Continued) **1023674629**

Owner/Operator Indicator: Operator
Owner/Operator Name: CONSOLIDATED EDISON COMPANY OF NY INC
Legal Status: Private
Date Became Current: 20060101
Date Ended Current: Not reported
Owner/Operator Address: 4 IRVING PLACE
Owner/Operator City,State,Zip: NEW YORK, NY 10003
Owner/Operator Telephone: Not reported
Owner/Operator Telephone Ext: Not reported
Owner/Operator Fax: Not reported
Owner/Operator Email: Not reported

Owner/Operator Indicator: Owner
Owner/Operator Name: CONSOLIDATED EDISON COMPANY OF NY INC
Legal Status: Private
Date Became Current: 20060101
Date Ended Current: Not reported
Owner/Operator Address: 4 IRVING PLACE
Owner/Operator City,State,Zip: NEW YORK, NY 10003
Owner/Operator Telephone: Not reported
Owner/Operator Telephone Ext: Not reported
Owner/Operator Fax: Not reported
Owner/Operator Email: Not reported

Owner/Operator Indicator: Operator
Owner/Operator Name: CONSOLIDATED EDISON COMPANY OF NY, INC.
Legal Status: Private
Date Became Current: 19650101
Date Ended Current: Not reported
Owner/Operator Address: 4 IRVING PLACE
Owner/Operator City,State,Zip: NEW YORK, NY 10003
Owner/Operator Telephone: Not reported
Owner/Operator Telephone Ext: Not reported
Owner/Operator Fax: Not reported
Owner/Operator Email: Not reported

Owner/Operator Indicator: Operator
Owner/Operator Name: CONSOLIDATED EDISON COMPANY OF NY, INC.
Legal Status: Private
Date Became Current: 20060101
Date Ended Current: Not reported
Owner/Operator Address: 4 IRVING PLACE
Owner/Operator City,State,Zip: NEW YORK, NY 10003
Owner/Operator Telephone: 212-460-2757
Owner/Operator Telephone Ext: Not reported
Owner/Operator Fax: Not reported
Owner/Operator Email: Not reported

Owner/Operator Indicator: Operator
Owner/Operator Name: CONSOLIDATED EDISON COMPANY OF NY INC
Legal Status: Private
Date Became Current: 20060101
Date Ended Current: Not reported
Owner/Operator Address: 4 IRVING PLACE
Owner/Operator City,State,Zip: NEW YORK, NY 10003
Owner/Operator Telephone: Not reported
Owner/Operator Telephone Ext: Not reported

CON EDISON - FARRAGUT SUBSTATION (Continued) **1023674629**

Owner/Operator Fax: Not reported
Owner/Operator Email: Not reported

Owner/Operator Indicator: Owner
Owner/Operator Name: CONSOLIDATED EDISON COMPANY OF NY INC
Legal Status: Private
Date Became Current: 20060101
Date Ended Current: Not reported
Owner/Operator Address: 4 IRVING PLACE
Owner/Operator City,State,Zip: NEW YORK, NY 10003
Owner/Operator Telephone: Not reported
Owner/Operator Telephone Ext: Not reported
Owner/Operator Fax: Not reported
Owner/Operator Email: Not reported

Owner/Operator Indicator: Operator
Owner/Operator Name: CONSOLIDATED EDISON COMPANY OF NY, INC.
Legal Status: Private
Date Became Current: 19650101
Date Ended Current: Not reported
Owner/Operator Address: 4 IRVING PLACE
Owner/Operator City,State,Zip: NEW YORK, NY 10003
Owner/Operator Telephone: Not reported
Owner/Operator Telephone Ext: Not reported
Owner/Operator Fax: Not reported
Owner/Operator Email: Not reported

Owner/Operator Indicator: Owner
Owner/Operator Name: CONSOLIDATED EDISON COMPANY OF NY, INC.
Legal Status: Private
Date Became Current: 19650101
Date Ended Current: Not reported
Owner/Operator Address: 4 IRVING PLACE
Owner/Operator City,State,Zip: NEW YORK, NY 10003
Owner/Operator Telephone: Not reported
Owner/Operator Telephone Ext: Not reported
Owner/Operator Fax: Not reported
Owner/Operator Email: Not reported

Owner/Operator Indicator: Owner
Owner/Operator Name: CON EDISON CO OF NY INC
Legal Status: Private
Date Became Current: Not reported
Date Ended Current: Not reported
Owner/Operator Address: 4 IRVING PL
Owner/Operator City,State,Zip: NEW YORK, NY 10003
Owner/Operator Telephone: 212-460-4833
Owner/Operator Telephone Ext: Not reported
Owner/Operator Fax: Not reported
Owner/Operator Email: Not reported

Owner/Operator Indicator: Owner
Owner/Operator Name: CONSOLIDATED EDISON COMPANY OF NY, INC.
Legal Status: Private
Date Became Current: 20060101
Date Ended Current: Not reported
Owner/Operator Address: 4 IRVING PLACE

CON EDISON - FARRAGUT SUBSTATION (Continued) **1023674629**

Owner/Operator City,State,Zip: NEW YORK, NY 10003
Owner/Operator Telephone: 212-460-2757
Owner/Operator Telephone Ext: Not reported
Owner/Operator Fax: Not reported
Owner/Operator Email: Not reported

Owner/Operator Indicator: Owner
Owner/Operator Name: CONSOLIDATED EDISON COMPANY OF NY, INC.
Legal Status: Private
Date Became Current: 19650101
Date Ended Current: Not reported
Owner/Operator Address: 4 IRVING PLACE
Owner/Operator City,State,Zip: NEW YORK, NY 10003
Owner/Operator Telephone: Not reported
Owner/Operator Telephone Ext: Not reported
Owner/Operator Fax: Not reported
Owner/Operator Email: Not reported

Owner/Operator Indicator: Operator
Owner/Operator Name: CONSOLIDATED EDISON COMPANY OF NY, INC.
Legal Status: Private
Date Became Current: 19650101
Date Ended Current: Not reported
Owner/Operator Address: 4 IRVING PLACE
Owner/Operator City,State,Zip: NEW YORK, NY 10003
Owner/Operator Telephone: Not reported
Owner/Operator Telephone Ext: Not reported
Owner/Operator Fax: Not reported
Owner/Operator Email: Not reported

Owner/Operator Indicator: Owner
Owner/Operator Name: CONSOLIDATED EDISON COMPANY OF NY, INC.
Legal Status: Private
Date Became Current: 19650101
Date Ended Current: Not reported
Owner/Operator Address: 4 IRVING PLACE
Owner/Operator City,State,Zip: NEW YORK, NY 10003
Owner/Operator Telephone: Not reported
Owner/Operator Telephone Ext: Not reported
Owner/Operator Fax: Not reported
Owner/Operator Email: Not reported

Historic Generators:
Receive Date: 20180410
Handler Name: CON EDISON - FARRAGUT SUBSTATION
Federal Waste Generator Description: Small Quantity Generator
State District Owner: Ny
Large Quantity Handler of Universal Waste: No
Recognized Trader Importer: No
Recognized Trader Exporter: No
Spent Lead Acid Battery Importer: No
Spent Lead Acid Battery Exporter: No
Current Record: No
Non Storage Recycler Activity: No
Electronic Manifest Broker: No

Receive Date: 20200303

CON EDISON - FARRAGUT SUBSTATION (Continued) **1023674629**

Handler Name: CON EDISON - FARRAGUT SUBSTATION
Federal Waste Generator Description: Large Quantity Generator
State District Owner: Ny
Large Quantity Handler of Universal Waste: No
Recognized Trader Importer: No
Recognized Trader Exporter: No
Spent Lead Acid Battery Importer: No
Spent Lead Acid Battery Exporter: No
Current Record: No
Non Storage Recycler Activity: No
Electronic Manifest Broker: No

Receive Date: 20230130
Handler Name: CON EDISON - FARRAGUT SUBSTATION
Federal Waste Generator Description: Large Quantity Generator
State District Owner: Ny
Large Quantity Handler of Universal Waste: No
Recognized Trader Importer: No
Recognized Trader Exporter: No
Spent Lead Acid Battery Importer: No
Spent Lead Acid Battery Exporter: No
Current Record: Yes
Non Storage Recycler Activity: No
Electronic Manifest Broker: No

Receive Date: 19990721
Handler Name: CON ED - FARRAGUT SUBSTATION
Federal Waste Generator Description: Large Quantity Generator
State District Owner: Ny
Large Quantity Handler of Universal Waste: No
Recognized Trader Importer: No
Recognized Trader Exporter: No
Spent Lead Acid Battery Importer: No
Spent Lead Acid Battery Exporter: No
Current Record: No
Non Storage Recycler Activity: Not reported
Electronic Manifest Broker: Not reported

Receive Date: 20060220
Handler Name: CON EDISON - FARRAGUT SUBSTATION
Federal Waste Generator Description: Large Quantity Generator
State District Owner: Not reported
Large Quantity Handler of Universal Waste: No
Recognized Trader Importer: No
Recognized Trader Exporter: No
Spent Lead Acid Battery Importer: No
Spent Lead Acid Battery Exporter: No
Current Record: No
Non Storage Recycler Activity: Not reported
Electronic Manifest Broker: Not reported

Receive Date: 20070101
Handler Name: CON EDISON - FARRAGUT SUBSTATION
Federal Waste Generator Description: Large Quantity Generator
State District Owner: Ny
Large Quantity Handler of Universal Waste: No
Recognized Trader Importer: No

CON EDISON - FARRAGUT SUBSTATION (Continued) **1023674629**

Recognized Trader Exporter: No
Spent Lead Acid Battery Importer: No
Spent Lead Acid Battery Exporter: No
Current Record: No
Non Storage Recycler Activity: Not reported
Electronic Manifest Broker: Not reported

Receive Date: 19950623
Handler Name: CON ED - FARRAGUT SUBSTATION
Federal Waste Generator Description: Small Quantity Generator
State District Owner: Ny
Large Quantity Handler of Universal Waste: No
Recognized Trader Importer: No
Recognized Trader Exporter: No
Spent Lead Acid Battery Importer: No
Spent Lead Acid Battery Exporter: No
Current Record: No
Non Storage Recycler Activity: Not reported
Electronic Manifest Broker: Not reported

Receive Date: 19980226
Handler Name: CON ED-FARRAGUT SUBSTATION
Federal Waste Generator Description: Large Quantity Generator
State District Owner: Ny
Large Quantity Handler of Universal Waste: No
Recognized Trader Importer: No
Recognized Trader Exporter: No
Spent Lead Acid Battery Importer: No
Spent Lead Acid Battery Exporter: No
Current Record: No
Non Storage Recycler Activity: Not reported
Electronic Manifest Broker: Not reported

Receive Date: 20020531
Handler Name: CON EDISION - FARRAGUT
Federal Waste Generator Description: Large Quantity Generator
State District Owner: Ny
Large Quantity Handler of Universal Waste: No
Recognized Trader Importer: No
Recognized Trader Exporter: No
Spent Lead Acid Battery Importer: No
Spent Lead Acid Battery Exporter: No
Current Record: No
Non Storage Recycler Activity: Not reported
Electronic Manifest Broker: Not reported

Receive Date: 20040225
Handler Name: CON EDISON - FARRAGUT
Federal Waste Generator Description: Large Quantity Generator
State District Owner: Not reported
Large Quantity Handler of Universal Waste: No
Recognized Trader Importer: No
Recognized Trader Exporter: No
Spent Lead Acid Battery Importer: No
Spent Lead Acid Battery Exporter: No
Current Record: No
Non Storage Recycler Activity: Not reported

CON EDISON - FARRAGUT SUBSTATION (Continued) **1023674629**

Electronic Manifest Broker: Not reported

Receive Date: 20060221
Handler Name: CON EDISON - FARRAGUT SUBSTATION
Federal Waste Generator Description: Large Quantity Generator
State District Owner: Not reported
Large Quantity Handler of Universal Waste: No
Recognized Trader Importer: No
Recognized Trader Exporter: No
Spent Lead Acid Battery Importer: No
Spent Lead Acid Battery Exporter: No
Current Record: No
Non Storage Recycler Activity: Not reported
Electronic Manifest Broker: Not reported

List of NAICS Codes and Descriptions:
NAICS Code: 2211
NAICS Description: Electric Power Generation, Transmission And Distribution

NAICS Code: 221122
NAICS Description: Electric Power Distribution

Has the Facility Received Notices of Violations:
Found Violation: No
Agency Which Determined Violation: Not reported
Violation Short Description: Not reported
Date Violation was Determined: Not reported
Actual Return to Compliance Date: Not reported
Return to Compliance Qualifier: Not reported
Violation Responsible Agency: Not reported
Scheduled Compliance Date: Not reported
Enforcement Identifier: Not reported
Date of Enforcement Action: Not reported
Enforcement Responsible Agency: Not reported
Enforcement Docket Number: Not reported
Enforcement Attorney: Not reported
Corrective Action Component: Not reported
Appeal Initiated Date: Not reported
Appeal Resolution Date: Not reported
Disposition Status Date: Not reported
Disposition Status: Not reported
Disposition Status Description: Not reported
Consent/Final Order Sequence Number: Not reported
Consent/Final Order Respondent Name: Not reported
Consent/Final Order Lead Agency: Not reported
Enforcement Type: Not reported
Enforcement Responsible Person: Not reported
Enforcement Responsible Sub-Organization: Not reported
SEP Sequence Number: Not reported
SEP Expenditure Amount: Not reported
SEP Scheduled Completion Date: Not reported
SEP Actual Date: Not reported
SEP Defaulted Date: Not reported
SEP Type: Not reported
SEP Type Description: Not reported
Proposed Amount: Not reported

CON EDISON - FARRAGUT SUBSTATION (Continued) **1023674629**

Final Monetary Amount: Not reported
Paid Amount: Not reported
Final Count: Not reported
Final Amount: Not reported

Found Violation: No
Agency Which Determined Violation: Not reported
Violation Short Description: Not reported
Date Violation was Determined: Not reported
Actual Return to Compliance Date: Not reported
Return to Compliance Qualifier: Not reported
Violation Responsible Agency: Not reported
Scheduled Compliance Date: Not reported
Enforcement Identifier: Not reported
Date of Enforcement Action: Not reported
Enforcement Responsible Agency: Not reported
Enforcement Docket Number: Not reported
Enforcement Attorney: Not reported
Corrective Action Component: Not reported
Appeal Initiated Date: Not reported
Appeal Resolution Date: Not reported
Disposition Status Date: Not reported
Disposition Status: Not reported
Disposition Status Description: Not reported
Consent/Final Order Sequence Number: Not reported
Consent/Final Order Respondent Name: Not reported
Consent/Final Order Lead Agency: Not reported
Enforcement Type: Not reported
Enforcement Responsible Person: Not reported
Enforcement Responsible Sub-Organization: Not reported
SEP Sequence Number: Not reported
SEP Expenditure Amount: Not reported
SEP Scheduled Completion Date: Not reported
SEP Actual Date: Not reported
SEP Defaulted Date: Not reported
SEP Type: Not reported
SEP Type Description: Not reported
Proposed Amount: Not reported
Final Monetary Amount: Not reported
Paid Amount: Not reported
Final Count: Not reported
Final Amount: Not reported

Found Violation: No
Agency Which Determined Violation: Not reported
Violation Short Description: Not reported
Date Violation was Determined: Not reported
Actual Return to Compliance Date: Not reported
Return to Compliance Qualifier: Not reported
Violation Responsible Agency: Not reported
Scheduled Compliance Date: Not reported
Enforcement Identifier: Not reported
Date of Enforcement Action: Not reported
Enforcement Responsible Agency: Not reported
Enforcement Docket Number: Not reported
Enforcement Attorney: Not reported
Corrective Action Component: Not reported

CON EDISON - FARRAGUT SUBSTATION (Continued) **1023674629**

Appeal Initiated Date: Not reported
Appeal Resolution Date: Not reported
Disposition Status Date: Not reported
Disposition Status: Not reported
Disposition Status Description: Not reported
Consent/Final Order Sequence Number: Not reported
Consent/Final Order Respondent Name: Not reported
Consent/Final Order Lead Agency: Not reported
Enforcement Type: Not reported
Enforcement Responsible Person: Not reported
Enforcement Responsible Sub-Organization: Not reported
SEP Sequence Number: Not reported
SEP Expenditure Amount: Not reported
SEP Scheduled Completion Date: Not reported
SEP Actual Date: Not reported
SEP Defaulted Date: Not reported
SEP Type: Not reported
SEP Type Description: Not reported
Proposed Amount: Not reported
Final Monetary Amount: Not reported
Paid Amount: Not reported
Final Count: Not reported
Final Amount: Not reported

Found Violation: No
Agency Which Determined Violation: Not reported
Violation Short Description: Not reported
Date Violation was Determined: Not reported
Actual Return to Compliance Date: Not reported
Return to Compliance Qualifier: Not reported
Violation Responsible Agency: Not reported
Scheduled Compliance Date: Not reported
Enforcement Identifier: Not reported
Date of Enforcement Action: Not reported
Enforcement Responsible Agency: Not reported
Enforcement Docket Number: Not reported
Enforcement Attorney: Not reported
Corrective Action Component: Not reported
Appeal Initiated Date: Not reported
Appeal Resolution Date: Not reported
Disposition Status Date: Not reported
Disposition Status: Not reported
Disposition Status Description: Not reported
Consent/Final Order Sequence Number: Not reported
Consent/Final Order Respondent Name: Not reported
Consent/Final Order Lead Agency: Not reported
Enforcement Type: Not reported
Enforcement Responsible Person: Not reported
Enforcement Responsible Sub-Organization: Not reported
SEP Sequence Number: Not reported
SEP Expenditure Amount: Not reported
SEP Scheduled Completion Date: Not reported
SEP Actual Date: Not reported
SEP Defaulted Date: Not reported
SEP Type: Not reported
SEP Type Description: Not reported
Proposed Amount: Not reported

CON EDISON - FARRAGUT SUBSTATION (Continued) **1023674629**

Final Monetary Amount: Not reported
Paid Amount: Not reported
Final Count: Not reported
Final Amount: Not reported

Found Violation: No
Agency Which Determined Violation: Not reported
Violation Short Description: Not reported
Date Violation was Determined: Not reported
Actual Return to Compliance Date: Not reported
Return to Compliance Qualifier: Not reported
Violation Responsible Agency: Not reported
Scheduled Compliance Date: Not reported
Enforcement Identifier: Not reported
Date of Enforcement Action: Not reported
Enforcement Responsible Agency: Not reported
Enforcement Docket Number: Not reported
Enforcement Attorney: Not reported
Corrective Action Component: Not reported
Appeal Initiated Date: Not reported
Appeal Resolution Date: Not reported
Disposition Status Date: Not reported
Disposition Status: Not reported
Disposition Status Description: Not reported
Consent/Final Order Sequence Number: Not reported
Consent/Final Order Respondent Name: Not reported
Consent/Final Order Lead Agency: Not reported
Enforcement Type: Not reported
Enforcement Responsible Person: Not reported
Enforcement Responsible Sub-Organization: Not reported
SEP Sequence Number: Not reported
SEP Expenditure Amount: Not reported
SEP Scheduled Completion Date: Not reported
SEP Actual Date: Not reported
SEP Defaulted Date: Not reported
SEP Type: Not reported
SEP Type Description: Not reported
Proposed Amount: Not reported
Final Monetary Amount: Not reported
Paid Amount: Not reported
Final Count: Not reported
Final Amount: Not reported

Evaluation Action Summary:
Evaluation Date: 20180517
Evaluation Responsible Agency: State
Found Violation: No
Evaluation Type Description: COMPLIANCE EVALUATION INSPECTION
Evaluation Responsible Person Identifier: NYCMK
Evaluation Responsible Sub-Organization: R2
Actual Return to Compliance Date: Not reported
Scheduled Compliance Date: Not reported
Date of Request: Not reported
Date Response Received: Not reported
Request Agency: Not reported
Former Citation: Not reported

CON EDISON - FARRAGUT SUBSTATION (Continued) **1023674629**

Evaluation Date:	20110211
Evaluation Responsible Agency:	State
Found Violation:	No
Evaluation Type Description:	COMPLIANCE EVALUATION INSPECTION
Evaluation Responsible Person Identifier:	NYACY
Evaluation Responsible Sub-Organization:	R2
Actual Return to Compliance Date:	Not reported
Scheduled Compliance Date:	Not reported
Date of Request:	Not reported
Date Response Received:	Not reported
Request Agency:	Not reported
Former Citation:	Not reported

Evaluation Date:	20040915
Evaluation Responsible Agency:	State
Found Violation:	No
Evaluation Type Description:	COMPLIANCE EVALUATION INSPECTION
Evaluation Responsible Person Identifier:	NYYWG
Evaluation Responsible Sub-Organization:	R2
Actual Return to Compliance Date:	Not reported
Scheduled Compliance Date:	Not reported
Date of Request:	Not reported
Date Response Received:	Not reported
Request Agency:	Not reported
Former Citation:	Not reported

Evaluation Date:	20020801
Evaluation Responsible Agency:	State
Found Violation:	No
Evaluation Type Description:	COMPLIANCE EVALUATION INSPECTION
Evaluation Responsible Person Identifier:	NYHHN
Evaluation Responsible Sub-Organization:	R2
Actual Return to Compliance Date:	Not reported
Scheduled Compliance Date:	Not reported
Date of Request:	Not reported
Date Response Received:	Not reported
Request Agency:	Not reported
Former Citation:	Not reported

Evaluation Date:	19981022
Evaluation Responsible Agency:	EPA
Found Violation:	No
Evaluation Type Description:	COMPLIANCE EVALUATION INSPECTION
Evaluation Responsible Person Identifier:	R2MD
Evaluation Responsible Sub-Organization:	RCB
Actual Return to Compliance Date:	Not reported
Scheduled Compliance Date:	Not reported
Date of Request:	Not reported
Date Response Received:	Not reported
Request Agency:	Not reported
Former Citation:	Not reported

PRP:
PRP Name: CONSOLIDATED EDISON CO OF NEW YORK

FINDS:

CON EDISON - FARRAGUT SUBSTATION (Continued) **1023674629**

Registry ID: 110070135189

Click Here for FRS Facility Detail Report:

Environmental Interest/Information System:
THE SUPERFUND ENTERPRISE MANAGEMENT SYSTEM (SEMS) INTEGRATES MULTIPLE LEGACY SYSTEMS INTO A COMPREHENSIVE TRACKING AND REPORTING TOOL, PROVIDING DATA ON THE INVENTORY OF ACTIVE AND ARCHIVED HAZARDOUS WASTE SITES EVALUATED BY THE SUPERFUND PROGRAM. IT CONTAINS SITES THAT ARE EITHER PROPOSED TO BE OR ARE ON THE NATIONAL PRIORITIES LIST (NPL) AS WELL AS SITES THAT ARE IN THE SCREENING AND ASSESSMENT PHASE FOR POSSIBLE INCLUSION ON THE NPL.

Click this hyperlink while viewing on your computer to access additional FINDS: detail in the EDR Site Report.

ECHO:

Envid:	1023674629
Registry ID:	110070135189

DFR URL:

Name:	CON-ED FARRAGUT SUBSTATION PCB SPILL
Address:	89 John Street
City,State,Zip:	BROOKLYN, NY 11201

E MANIFEST:

Manifest Tracking Number:	008168701FLE
Last Updated Date:	20191107
Shipped Date:	20190219
Received Date:	20190220
Manifest Status:	Signed
Submission Type:	DataImage5Copy
Origin Type:	Web
Generator EPA ID:	NYR000007120
Generator Name:	Con Edison - Farragut Substation
Generator Location Street Number:	Not reported
Generator Location Street 1:	89 JOHN ST
Generator Location Street 2:	Not reported
Generator Location City:	BROOKLYN
Generator Location State:	NY
Generator Location Zip:	11201-1130
Generator Mail Street Number:	Not reported
Generator Mail Street 1:	4 IRVING PLACE, 15TH FL NE
Generator Mail Street 2:	Not reported
Generator Mail City:	NEW YORK
Generator Mail Zip:	10003
Generator Mail State:	NY
Generator Contact Company Name:	Not reported
Designated Facility EPA ID:	NYD980593636
Designated Facility Name:	Con Edison - Astoria
Designated Facility Mail Street Number:	Not reported
Designated Facility Mail Street 1:	Not reported
Designated Facility Mail Street 2:	4 IRVING PLACE, 15TH FL NE
Designated Facility Mail City:	NEW YORK
Designated Facility Mail Zip:	10003
Designated Facility Mail State:	NY
Designated Facility Location Street Number:	Not reported
Designated Facility Location Street 1:	31-01 20TH AVE

CON EDISON - FARRAGUT SUBSTATION (Continued) **1023674629**

Designated Facility Location Street 2:	Not reported
Designated Facility Location City:	LONG ISLAND CITY
Designated Facility Location Zip:	11105-2048
Designated Facility Location State:	NY
Designated Facility Contact Company Name:	Not reported
Manifest Residue Indicator:	N
Rejection Indicator:	N
Manifest Tracking Number:	008168707FLE
Last Updated Date:	20191118
Shipped Date:	20190408
Received Date:	20190409
Manifest Status:	Signed
Submission Type:	DataImage5Copy
Origin Type:	Web
Generator EPA ID:	NYR000007120
Generator Name:	Con Edison - Farragut Substation
Generator Location Street Number:	Not reported
Generator Location Street 1:	89 JOHN ST
Generator Location Street 2:	Not reported
Generator Location City:	BROOKLYN
Generator Location State:	NY
Generator Location Zip:	11201-1130
Generator Mail Street Number:	Not reported
Generator Mail Street 1:	4 IRVING PLACE, 15TH FL NE
Generator Mail Street 2:	Not reported
Generator Mail City:	NEW YORK
Generator Mail Zip:	10003
Generator Mail State:	NY
Generator Contact Company Name:	Not reported
Designated Facility EPA ID:	NYD980593636
Designated Facility Name:	Con Edison - Astoria
Designated Facility Mail Street Number:	Not reported
Designated Facility Mail Street 1:	Not reported
Designated Facility Mail Street 2:	4 IRVING PLACE, 15TH FL NE
Designated Facility Mail City:	NEW YORK
Designated Facility Mail Zip:	10003
Designated Facility Mail State:	NY
Designated Facility Location Street Number:	Not reported
Designated Facility Location Street 1:	31-01 20TH AVE
Designated Facility Location Street 2:	Not reported
Designated Facility Location City:	LONG ISLAND CITY
Designated Facility Location Zip:	11105-2048
Designated Facility Location State:	NY
Designated Facility Contact Company Name:	Not reported
Manifest Residue Indicator:	N
Rejection Indicator:	N
Manifest Tracking Number:	008168730FLE
Last Updated Date:	20200327
Shipped Date:	20190315
Received Date:	20190318
Manifest Status:	Signed
Submission Type:	DataImage5Copy
Origin Type:	Web
Generator EPA ID:	NYR000007120
Generator Name:	Con Edison - Farragut Substation

CON EDISON - FARRAGUT SUBSTATION (Continued) **1023674629**

Generator Location Street Number:	89
Generator Location Street 1:	89 JOHN ST
Generator Location Street 2:	Not reported
Generator Location City:	BROOKLYN
Generator Location State:	NY
Generator Location Zip:	11201-1130
Generator Mail Street Number:	4
Generator Mail Street 1:	IRVING PLACE, 15TH FL NE
Generator Mail Street 2:	Not reported
Generator Mail City:	NEW YORK
Generator Mail Zip:	10003
Generator Mail State:	NY
Generator Contact Company Name:	Not reported
Designated Facility EPA ID:	NYD980593636
Designated Facility Name:	Con Edison - Astoria
Designated Facility Mail Street Number:	Not reported
Designated Facility Mail Street 1:	Not reported
Designated Facility Mail Street 2:	4 IRVING PLACE, 15TH FL NE
Designated Facility Mail City:	NEW YORK
Designated Facility Mail Zip:	10003
Designated Facility Mail State:	NY
Designated Facility Location Street Number:	Not reported
Designated Facility Location Street 1:	31-01 20TH AVE
Designated Facility Location Street 2:	Not reported
Designated Facility Location City:	LONG ISLAND CITY
Designated Facility Location Zip:	11105-2048
Designated Facility Location State:	NY
Designated Facility Contact Company Name:	Not reported
Manifest Residue Indicator:	N
Rejection Indicator:	N

Manifest Tracking Number:	008165428FLE
Last Updated Date:	20200401
Shipped Date:	20190515
Received Date:	20190516
Manifest Status:	Signed
Submission Type:	DataImage5Copy
Origin Type:	Web
Generator EPA ID:	NYR000007120
Generator Name:	Con Edison - Farragut Substation
Generator Location Street Number:	89
Generator Location Street 1:	89 JOHN ST
Generator Location Street 2:	Not reported
Generator Location City:	BROOKLYN
Generator Location State:	NY
Generator Location Zip:	11201-1130
Generator Mail Street Number:	4
Generator Mail Street 1:	IRVING PLACE, 15TH FL NE
Generator Mail Street 2:	Not reported
Generator Mail City:	NEW YORK
Generator Mail Zip:	10003
Generator Mail State:	NY
Generator Contact Company Name:	Not reported
Designated Facility EPA ID:	NYD980593636
Designated Facility Name:	Con Edison - Astoria
Designated Facility Mail Street Number:	Not reported
Designated Facility Mail Street 1:	Not reported

CON EDISON - FARRAGUT SUBSTATION (Continued) **1023674629**

Designated Facility Mail Street 2:	4 IRVING PLACE, 15TH FL NE
Designated Facility Mail City:	NEW YORK
Designated Facility Mail Zip:	10003
Designated Facility Mail State:	NY
Designated Facility Location Street Number:	Not reported
Designated Facility Location Street 1:	31-01 20TH AVE
Designated Facility Location Street 2:	Not reported
Designated Facility Location City:	LONG ISLAND CITY
Designated Facility Location Zip:	11105-2048
Designated Facility Location State:	NY
Designated Facility Contact Company Name:	Not reported
Manifest Residue Indicator:	N
Rejection Indicator:	N

Manifest Tracking Number:	008165468FLE
Last Updated Date:	20200205
Shipped Date:	20200128
Received Date:	20200128
Manifest Status:	Signed
Submission Type:	DataImage5Copy
Origin Type:	Web
Generator EPA ID:	NYR000007120
Generator Name:	Con Edison - Farragut Substation
Generator Location Street Number:	89
Generator Location Street 1:	89 JOHN ST
Generator Location Street 2:	Not reported
Generator Location City:	BROOKLYN
Generator Location State:	NY
Generator Location Zip:	11201-1130
Generator Mail Street Number:	4
Generator Mail Street 1:	IRVING PLACE, 15TH FL NE
Generator Mail Street 2:	Not reported
Generator Mail City:	NEW YORK
Generator Mail Zip:	10003
Generator Mail State:	NY
Generator Contact Company Name:	Not reported
Designated Facility EPA ID:	NYD980593636
Designated Facility Name:	Con Edison - Astoria
Designated Facility Mail Street Number:	4
Designated Facility Mail Street 1:	Not reported
Designated Facility Mail Street 2:	IRVING PLACE, 15TH FL NE
Designated Facility Mail City:	NEW YORK
Designated Facility Mail Zip:	10003
Designated Facility Mail State:	NY
Designated Facility Location Street Number:	31-01
Designated Facility Location Street 1:	20TH AVE
Designated Facility Location Street 2:	Not reported
Designated Facility Location City:	LONG ISLAND CITY
Designated Facility Location Zip:	11105-2048
Designated Facility Location State:	NY
Designated Facility Contact Company Name:	Not reported
Manifest Residue Indicator:	N
Rejection Indicator:	N

Manifest Tracking Number:	008165478FLE
Last Updated Date:	20200205
Shipped Date:	20190628

CON EDISON - FARRAGUT SUBSTATION (Continued) **1023674629**

Received Date:	20190701
Manifest Status:	Signed
Submission Type:	DataImage5Copy
Origin Type:	Web
Generator EPA ID:	NYR000007120
Generator Name:	Con Edison - Farragut Substation
Generator Location Street Number:	89
Generator Location Street 1:	89 JOHN ST
Generator Location Street 2:	Not reported
Generator Location City:	BROOKLYN
Generator Location State:	NY
Generator Location Zip:	11201-1130
Generator Mail Street Number:	4
Generator Mail Street 1:	IRVING PLACE, 15TH FL NE
Generator Mail Street 2:	Not reported
Generator Mail City:	NEW YORK
Generator Mail Zip:	10003
Generator Mail State:	NY
Generator Contact Company Name:	Not reported
Designated Facility EPA ID:	NYD980593636
Designated Facility Name:	Con Edison - Astoria
Designated Facility Mail Street Number:	Not reported
Designated Facility Mail Street 1:	Not reported
Designated Facility Mail Street 2:	4 IRVING PLACE, 15TH FL NE
Designated Facility Mail City:	NEW YORK
Designated Facility Mail Zip:	10003
Designated Facility Mail State:	NY
Designated Facility Location Street Number:	Not reported
Designated Facility Location Street 1:	31-01 20TH AVE
Designated Facility Location Street 2:	Not reported
Designated Facility Location City:	LONG ISLAND CITY
Designated Facility Location Zip:	11105-2048
Designated Facility Location State:	NY
Designated Facility Contact Company Name:	Not reported
Manifest Residue Indicator:	N
Rejection Indicator:	N

Manifest Tracking Number:	008165479FLE
Last Updated Date:	20191121
Shipped Date:	20190627
Received Date:	20190628
Manifest Status:	Signed
Submission Type:	DataImage5Copy
Origin Type:	Web
Generator EPA ID:	NYR000007120
Generator Name:	Con Edison - Farragut Substation
Generator Location Street Number:	Not reported
Generator Location Street 1:	89 JOHN ST
Generator Location Street 2:	Not reported
Generator Location City:	BROOKLYN
Generator Location State:	NY
Generator Location Zip:	11201-1130
Generator Mail Street Number:	Not reported
Generator Mail Street 1:	4 IRVING PLACE, 15TH FL NE
Generator Mail Street 2:	Not reported
Generator Mail City:	NEW YORK
Generator Mail Zip:	10003

CON EDISON - FARRAGUT SUBSTATION (Continued) **1023674629**

Generator Mail State:	NY
Generator Contact Company Name:	Not reported
Designated Facility EPA ID:	NYD980593636
Designated Facility Name:	Con Edison - Astoria
Designated Facility Mail Street Number:	Not reported
Designated Facility Mail Street 1:	Not reported
Designated Facility Mail Street 2:	4 IRVING PLACE, 15TH FL NE
Designated Facility Mail City:	NEW YORK
Designated Facility Mail Zip:	10003
Designated Facility Mail State:	NY
Designated Facility Location Street Number:	Not reported
Designated Facility Location Street 1:	31-01 20TH AVE
Designated Facility Location Street 2:	Not reported
Designated Facility Location City:	LONG ISLAND CITY
Designated Facility Location Zip:	11105-2048
Designated Facility Location State:	NY
Designated Facility Contact Company Name:	Not reported
Manifest Residue Indicator:	N
Rejection Indicator:	N

Manifest Tracking Number:	008165485FLE
Last Updated Date:	20191122
Shipped Date:	20190621
Received Date:	20190624
Manifest Status:	Signed
Submission Type:	DataImage5Copy
Origin Type:	Web
Generator EPA ID:	NYR000007120
Generator Name:	Con Edison - Farragut Substation
Generator Location Street Number:	Not reported
Generator Location Street 1:	89 JOHN ST
Generator Location Street 2:	Not reported
Generator Location City:	BROOKLYN
Generator Location State:	NY
Generator Location Zip:	11201-1130
Generator Mail Street Number:	Not reported
Generator Mail Street 1:	4 IRVING PLACE, 15TH FL NE
Generator Mail Street 2:	Not reported
Generator Mail City:	NEW YORK
Generator Mail Zip:	10003
Generator Mail State:	NY
Generator Contact Company Name:	Not reported
Designated Facility EPA ID:	NYD980593636
Designated Facility Name:	Con Edison - Astoria
Designated Facility Mail Street Number:	Not reported
Designated Facility Mail Street 1:	Not reported
Designated Facility Mail Street 2:	4 IRVING PLACE, 15TH FL NE
Designated Facility Mail City:	NEW YORK
Designated Facility Mail Zip:	10003
Designated Facility Mail State:	NY
Designated Facility Location Street Number:	Not reported
Designated Facility Location Street 1:	31-01 20TH AVE
Designated Facility Location Street 2:	Not reported
Designated Facility Location City:	LONG ISLAND CITY
Designated Facility Location Zip:	11105-2048
Designated Facility Location State:	NY
Designated Facility Contact Company Name:	Not reported

CON EDISON - FARRAGUT SUBSTATION (Continued) **1023674629**

Manifest Residue Indicator:	N
Rejection Indicator:	N
Manifest Tracking Number:	008165507FLE
Last Updated Date:	20191015
Shipped Date:	20190926
Received Date:	20190927
Manifest Status:	Signed
Submission Type:	DataImage5Copy
Origin Type:	Service
Generator EPA ID:	NYR000007120
Generator Name:	Consolidated Edison-Deliveries
Generator Location Street Number:	Not reported
Generator Location Street 1:	89 JOHN STREET
Generator Location Street 2:	Not reported
Generator Location City:	BROOKLYN
Generator Location State:	NY
Generator Location Zip:	11201
Generator Mail Street Number:	Not reported
Generator Mail Street 1:	31-01 20th Avenue
Generator Mail Street 2:	Not reported
Generator Mail City:	Long Island City
Generator Mail Zip:	11105
Generator Mail State:	NY
Generator Contact Company Name:	Not reported
Designated Facility EPA ID:	NYD077444263
Designated Facility Name:	Triumvirate Environmental (Nyc), Llc
Designated Facility Mail Street Number:	Not reported
Designated Facility Mail Street 1:	Not reported
Designated Facility Mail Street 2:	42-14 19th Avenue
Designated Facility Mail City:	Astoria
Designated Facility Mail Zip:	11105
Designated Facility Mail State:	NY
Designated Facility Location Street Number:	Not reported
Designated Facility Location Street 1:	42-14 19th Avenue
Designated Facility Location Street 2:	Not reported
Designated Facility Location City:	Astoria
Designated Facility Location Zip:	11105
Designated Facility Location State:	NY
Designated Facility Contact Company Name:	Not reported
Manifest Residue Indicator:	N
Rejection Indicator:	N
Manifest Tracking Number:	008165541FLE
Last Updated Date:	20190903
Shipped Date:	20190820
Received Date:	20190821
Manifest Status:	Signed
Submission Type:	DataImage5Copy
Origin Type:	Web
Generator EPA ID:	NYR000007120
Generator Name:	Con Edison - Farragut Substation
Generator Location Street Number:	Not reported
Generator Location Street 1:	89 JOHN ST
Generator Location Street 2:	Not reported
Generator Location City:	BROOKLYN
Generator Location State:	NY

CON EDISON - FARRAGUT SUBSTATION (Continued) **1023674629**

Generator Location Zip:	11201-1130
Generator Mail Street Number:	Not reported
Generator Mail Street 1:	4 IRVING PLACE, 15TH FL NE
Generator Mail Street 2:	Not reported
Generator Mail City:	NEW YORK
Generator Mail Zip:	10003
Generator Mail State:	NY
Generator Contact Company Name:	Not reported
Designated Facility EPA ID:	NYD980593636
Designated Facility Name:	Con Edison - Astoria
Designated Facility Mail Street Number:	Not reported
Designated Facility Mail Street 1:	Not reported
Designated Facility Mail Street 2:	4 IRVING PLACE, 15TH FL NE
Designated Facility Mail City:	NEW YORK
Designated Facility Mail Zip:	10003
Designated Facility Mail State:	NY
Designated Facility Location Street Number:	Not reported
Designated Facility Location Street 1:	31-01 20TH AVE
Designated Facility Location Street 2:	Not reported
Designated Facility Location City:	LONG ISLAND CITY
Designated Facility Location Zip:	11105-2048
Designated Facility Location State:	NY
Designated Facility Contact Company Name:	Not reported
Manifest Residue Indicator:	N
Rejection Indicator:	N

Manifest Tracking Number:	008165593FLE
Last Updated Date:	20200417
Shipped Date:	20200408
Received Date:	20200410
Manifest Status:	Signed
Submission Type:	DataImage5Copy
Origin Type:	Web
Generator EPA ID:	NYR000007120
Generator Name:	Con Edison - Farragut Substation
Generator Location Street Number:	89
Generator Location Street 1:	89 JOHN ST
Generator Location Street 2:	Not reported
Generator Location City:	BROOKLYN
Generator Location State:	NY
Generator Location Zip:	11201-1130
Generator Mail Street Number:	4
Generator Mail Street 1:	IRVING PLACE, 15TH FL NE
Generator Mail Street 2:	Not reported
Generator Mail City:	NEW YORK
Generator Mail Zip:	10003
Generator Mail State:	NY
Generator Contact Company Name:	Not reported
Designated Facility EPA ID:	NYD980593636
Designated Facility Name:	Con Edison - Astoria
Designated Facility Mail Street Number:	4
Designated Facility Mail Street 1:	Not reported
Designated Facility Mail Street 2:	IRVING PLACE, 15TH FL NE
Designated Facility Mail City:	NEW YORK
Designated Facility Mail Zip:	10003
Designated Facility Mail State:	NY
Designated Facility Location Street Number:	31-01

CON EDISON - FARRAGUT SUBSTATION (Continued) **1023674629**

Designated Facility Location Street 1:	20TH AVE
Designated Facility Location Street 2:	Not reported
Designated Facility Location City:	LONG ISLAND CITY
Designated Facility Location Zip:	11105-2048
Designated Facility Location State:	NY
Designated Facility Contact Company Name:	Not reported
Manifest Residue Indicator:	N
Rejection Indicator:	N

PCB Information:

Manifest Tracking Number:	008165598FLE
Waste Line Number:	1
Article or Container ID:	8165598
Bulk Identity:	Not reported
Date of Removal:	20200220
Load Type:	Container
Load Type Description:	Container
Waste Type:	PCB CAPICITORS
Weight:	20

Transporter:

Manifest Tracking Number:	008165598FLE
Transporter Line Number:	1
Transporter EPA ID:	NYD006982359
Transporter Name:	Con Edison - Corporate Headquarters - 4

Waste Line:

Manifest Tracking Number:	008165598FLE
Waste Line Number:	1
U.S. DOT Hazardous Indicator:	Y
U.S. DOT ID Number:	UN2315
U.S. DOT Description:	Un2315, Polychlorinated Biphenyls, Liquid, Mixture, 9, Pgiii C000078
Non-Hazardous Waste Description:	Not reported
Number of Containers:	1
Container Type Code:	DF
Container Type Description:	Fiberboard or plastic drums, barrels, kegs
Waste Quantity:	20
Quantity Unit of Measure Code:	K
Quantity Unit of Measure Description:	Kilograms
Waste Quantity, in Tons:	0.022049986
Acute Waste Quantity, in Tons:	0
Non-Acute Waste Quantity, in Tons:	0.022049986
Waste Quantity, in Kilograms:	20
Acute Waste Quantity, in Kilograms:	0
Non-Acute Waste Quantity, in Kilorgrams:	20
Management Method Code:	H141
Management Method Description:	STORAGE, BULKING AND/OR TRANSFER OFF SITE
Waste Residue Indicator:	N
Quantity Discrepancy Indicator:	N
Waste Type Discrepancy Indicator:	N
Waste Density:	Not reported
Waste Density Unit of Measure Code:	Not reported
Waste Density Unit of Measure Description:	Not reported
Form Code:	Not reported
Form Code Description:	Not reported
Source Code:	Not reported

CON EDISON - FARRAGUT SUBSTATION (Continued) **1023674629**

Source Code Description:	Not reported
Waste Minimization Code:	Not reported
Waste Minimization Code Description:	Not reported
Consent Number:	Not reported
EPA Waste Indicator:	Y
Federal Waste Codes:	D005
Quantity Haz Kg:	20
Quantity Haz Tons:	0.022049986
Quantity Non Haz Kg:	0
Quantity Non Haz Tons:	0
State Waste Codes:	NY-T

Click this hyperlink while viewing on your computer to access
34 additional US EManifest: record(s) in the EDR Site Report.

BN588 **CVS PHARMACY #17681** **NY Spills** **S112147654**
SSW **445 GOLD ST** **NY MANIFEST** **N/A**
1/4-1/2 **BROOKLYN, NY 11201** **NY NYC OER**
0.478 mi.
2523 ft. **Site 5 of 5 in cluster BN**

Relative:
Higher

Actual:
41 ft.

SPILLS:

Name:	COMMERCIAL PROPERTY
Address:	445 GOLD STREET
City,State,Zip:	BROOKLYN, NY
Spill Number/Closed Date:	1203583 / 2014-11-13
Facility ID:	1203583
Facility Type:	ER
DER Facility ID:	420751
Site ID:	466415
DEC Region:	2
Spill Cause:	Other
Spill Class:	Not reported
SWIS:	2401
Spill Date:	2012-07-12
Investigator:	vszhune
Referred To:	Not reported
Reported to Dept:	2012-07-12
CID:	Not reported
Water Affected:	Not reported
Spill Source:	Commercial/Industrial
Spill Notifier:	Other
Cleanup Ceased:	Not reported
Cleanup Meets Std:	False
Last Inspection:	Not reported
Recommended Penalty:	False
UST Trust:	False
Remediation Phase:	0
Date Entered In Computer:	2012-07-12
Spill Record Last Update:	2014-11-14
Spiller Name:	Not reported
Spiller Company:	PROPERTY OWNER
Spiller Address:	Not reported
Spiller Company:	999
Contact Name:	CHARLES POWERS
Latitude:	40.6907560
Longitude:	-73.9833778
DEC Memo:	07/19/12- Zhune spoke to Charles Power from Aldi Development

CVS PHARMACY #17681 (Continued) **S112147654**

516-032-3228. he said they were doing
support excavation. They found a 550- gallons gasoline tank. Thank was removed and soil
contaminated excavated. About 40 yards of soil contaminated was excavated. Endpoint collected.
10/26/12- Called Aldi Development spoke to Gim Vanhorn said the closure report is going to be send
in two weeks. 11/13/14-Wala Canation from CNC Management Corp.emailed the Remedial Action report
including the Phase I and the Phase II. Phase I.-Complety by FLS and Biene dated 1/2007 (with Phase
I update dated April 2008) REC identified st the subject site by Biene, included a parking garage
with ten gasoline USTs. a filling station with eight gasoline USTs, former painting operations, and
other past sites occupanciesn mauy have utilized hazardous and/or petroleum products as part of
therir operations. A CEQR E designation was also identified, being placed on the site by the
Department of City Planning as part of the Downtown Brooklyn Developmen for potential hazardous
materials and noise impacts based upon its historiacl use. The Phase I update dated April 2008 did
not identified any other REC than that stated within the previous Phase I. Phase II.- On 1/11/11
and 2/17/11, CNS advanced a total of nine (9) borings (ACRS-SBO1 through ACRS-SB09).On 10/31/11
through 11/8/11, CNS advanced an additional thirty-one borings ACRS-SB10 throught
ACRS-SB-40)Subsurface borings were advanced to a depth of 30 feet bg or refusal, which is two feet
below the planned excavation depthof 28 ft bgs or the anticipated foundation grade level of 44'
bgs. A total of (61) composite soil samples were obtained from ACRS-SB-10 through ACRS-SB40. The
analitycal result indicate no exceeding of the NYSDEC CP-51/soil cleanup guidance within the
collected soil samoles. Only sample ACRS-SB)5-S5B collected from 8'-16' bgs indicate low-level of
SVOC contituents consisting of Benzo(a)anthracene 3.8 ppm, Benzo (a)pyrene 3.2 ppm, Benzo
(b)fluoranthene 3.9 ppm and Indeno(1,2,3,-cd)pyrene)which was detected slightly above the
standards. On 8/3/11, CNS collected samples from the three remaining monitoring wells at the City
Development site, installed by FLS between 11/2007 to 01/2008. Monitoring well MW-1(FLS'MW5) is
located western portion of hte site, were groundwater was encountered at 43'4 bgs. Monitoring well
MW-2(FLS'MW-3) and MW-3(FLS'MW-2A) are located within the portion tax lot 101, where groundwater is
encountered at 45' 4 bgs and 42' 0 bgs. The groundwater analytical result did not identified any
VOC or Metal contaminants above the the NYSDEC TOGS Standards within any of the three groundwater
samples. However SVOCs contituents were identified. Both Benzo(a)anthracene and

CVS PHARMACY #17681 (Continued) **S112147654**

Benzo(b)fluoranthene were detected slightly above the NYSDEC TOGS within monitoring well MW-1 0.05
ppb and monitoring well MW-2 0.05 ppb. Benzo (a)pyrene 0.06 ppb and Benzo(b)fluoranthene 0.06 ppb
were detected above the standards in monitoting welll MW-3. On 11/13/11, CNS installed a total of
four(4)soil gas at the site labeled SG-01 through SG-04 Analitycal results of all four soil-gas
samples did not identify any volatile chemicals exceeding the air guideline values. Remedial Action
Plan.- The proposed remedial action will consist of: 1.- Perform a Community Air Monitoring Program
. 2.- Utilize site -specific Restricted-Residencail Soil Cleanup Objectives (SCOs) for contaminants
of concer. Excavation and removal os all soi/fill to the depths of 44'bgs including soil/fill
exceeding SCOs, where aplicable. 3.- Collection and analysis of end-point samples. 4.- Removal of
undergraund storage tanks 5.- Construction and maintenance of an Engineering composite cover
consisting of building slab. 6.- Installation of vapor barrier system. 7.- demarcation of residul
soil/fill. 8.- transportation and of -site disposal of all soil/fill material. 9.- Screening of
excavated soil/fill. 10.-Site movilization involving site security setup, equipment mobilization,
utility mark out and marking & staking excavation areas. 11.-Implementation of storm-water
pollution prevention measures. 12.-Performance of all activitities required for the remedial action
13.-Submission of a remedial Closure Report (RCR). 11/14/14-Wala Canario from CNS Environmental
Corp. emailed the Tank Closure Report dated 10/5/12. The report stated that Tank Area # 1,
discovered on 7/12/12 is located within the east /southeast portion of the site (Grid SB-23) where
a 550 gallon gasoline UST was idientified during redevelopment activities. The UST, which was
filled with an inert material was cut, cleaned and removed from the site. Prior to the tank removed
off -site, the area demostrated olfatory evidence of a potential release within the soil was
identified beneath the UST. Soil was excavated from the UST area. ACO # 1, discovered 7/26/12 is
located within the central portion of the site (Grid # 27) where elevated PID readings and a
gasoline odor were idintified during excavation activities. Upon completion of the excavation
activities CNS subsequently collected a total of (5) soil endpoint grab samples from each
excavation area. Endpoint soil samples collected from Area # 1 are: T1-Ep-NS-S1A (north
sidewall),T1-Ep-ES-S2A (east sidewall), T1-Ep-SS-S3A (south sidewall),T1-Ep-WS-S4A (West
sidewall),T1-Ep-BE-S5A (bottom of the excavation). Endpoint soil samples collected from AOC #1 are:
ACC1-EP-NS-S1A (North sidewall), ACC1-EP-ES-S2A (east sidewall),

CVS PHARMACY #17681 (Continued) **S112147654**

ACC1-EP-SS-S3A (south sidewall),
ACC1-EP-WS-S4A (West sidewall), ACC1-EP-BE-S5A (bottom of the excavation). The soil analytical
results of the endpoint samples from both excavation Tahnk #1 and AOC #1 did not identity any VOC
or SVOC contminants exceeding the standards. spill closed.

Remarks: DURING EXCAVATION, A 550 GALLON GASOLIN TANK WAS UNEARTHED.

All Materials:

Site ID:	466415
Operable Unit ID:	1216409
Operable Unit:	01
Material ID:	2214592
Material Code:	0009
Material Name:	gasoline
Case No.:	Not reported
Material FA:	Petroleum
Quantity:	Not reported
Units:	Not reported
Recovered:	Not reported
Oxygenate:	Not reported

NY MANIFEST:

EPA ID:	NYR000226787
Country:	USA
Name:	Target Store T2850
Address:	445 GOLD ST
Address 2:	Not reported
City,State,Zip:	BROOKLYN, NY 11201
Zip 4:	Not reported
Location Address 1:	445 ALBEE SQUARE WEST
Location Address 2:	Not reported
Location City,State,Zip:	BROOKLYN, NY 11201
Location Zip 4:	Not reported
Facility Status:	Not reported
Total Tanks:	Not reported
Code:	BP

Mailing:

Mailing Name:	Target Store T2850
Mailing Contact:	Target Store T2850
Mailing Address 1:	445 GOLD ST
Mailing Address 2:	Not reported
Mailing City,State,Zip:	BROOKLYN, NY 11201
Mailing Zip 4:	Not reported
Mailing Country:	USA
Mailing Phone:	Not reported

Manifest Data:

Document ID:	Not reported
Manifest Status:	Not reported
Trans1 State ID:	PAD982661381
Year:	2018
Trans2 State ID:	Not reported
Generator Ship Date:	07/05/2017
Trans1 Recv Date:	07/05/2017

CVS PHARMACY #17681 (Continued) **S112147654**

Trans2 Recv Date:	Not reported
TSD Site Recv Date:	07/12/2017
Part A Recv Date:	Not reported
Part B Recv Date:	Not reported
Generator EPA ID:	NYR000226787
Trans1 EPA ID:	Not reported
Trans2 EPA ID:	Not reported
TSDF ID 1:	RID040098352
TSDF ID 2:	Not reported
Manifest Tracking Number:	001595212PSC
Import Indicator:	N
Export Indicator:	N
Discr Quantity Indicator:	N
Discr Type Indicator:	N
Discr Residue Indicator:	N
Discr Partial Reject Indicator:	N
Discr Full Reject Indicator:	N
Manifest Ref Number:	Not reported
Alt Facility RCRA ID:	Not reported
Alt Facility Sign Date:	Not reported
MGMT Method Type Code:	H141
Waste Code a:	Ignitable Waste
Waste Code b:	Methyl Ethyl Ketone
Waste Code c:	Not reported
Waste Code e:	Not reported
Waste Code f:	Not reported
Waste Code g:	Not reported
Waste Code 1:	Not reported
Waste Code 2:	Not reported
Waste Code 3:	Not reported
Waste Code 4:	Not reported
Waste Code 5:	Not reported
Waste Code 6:	Not reported
Quantity:	45
Units:	Pounds
Number of Containers:	1
Container Type:	Fiberboard or plastic drums, barrels, kegs
Handling Method:	Burn
Specific Gravity:	1
Document ID:	Not reported
Manifest Status:	Not reported
Trans1 State ID:	PAD982661381
Year:	2018
Trans2 State ID:	Not reported
Generator Ship Date:	07/05/2017
Trans1 Recv Date:	07/05/2017
Trans2 Recv Date:	Not reported
TSD Site Recv Date:	07/12/2017
Part A Recv Date:	Not reported
Part B Recv Date:	Not reported
Generator EPA ID:	NYR000226787
Trans1 EPA ID:	Not reported
Trans2 EPA ID:	Not reported
TSDF ID 1:	RID040098352
TSDF ID 2:	Not reported
Manifest Tracking Number:	001595212PSC

CVS PHARMACY #17681 (Continued) **S112147654**

Import Indicator:	N
Export Indicator:	N
Discr Quantity Indicator:	N
Discr Type Indicator:	N
Discr Residue Indicator:	N
Discr Partial Reject Indicator:	N
Discr Full Reject Indicator:	N
Manifest Ref Number:	Not reported
Alt Facility RCRA ID:	Not reported
Alt Facility Sign Date:	Not reported
MGMT Method Type Code:	H141
Waste Code a:	Corrosive Waste
Waste Code b:	Not reported
Waste Code c:	Not reported
Waste Code e:	Not reported
Waste Code f:	Not reported
Waste Code g:	Not reported
Waste Code 1:	Not reported
Waste Code 2:	Not reported
Waste Code 3:	Not reported
Waste Code 4:	Not reported
Waste Code 5:	Not reported
Waste Code 6:	Not reported
Quantity:	41
Units:	Pounds
Number of Containers:	1
Container Type:	Fiberboard or plastic drums, barrels, kegs
Handling Method:	Treat
Specific Gravity:	1
Document ID:	Not reported
Manifest Status:	Not reported
Trans1 State ID:	PAD982661381
Year:	2018
Trans2 State ID:	Not reported
Generator Ship Date:	07/05/2017
Trans1 Recv Date:	07/05/2017
Trans2 Recv Date:	Not reported
TSD Site Recv Date:	07/12/2017
Part A Recv Date:	Not reported
Part B Recv Date:	Not reported
Generator EPA ID:	NYR000226787
Trans1 EPA ID:	Not reported
Trans2 EPA ID:	Not reported
TSDF ID 1:	RID040098352
TSDF ID 2:	Not reported
Manifest Tracking Number:	001595212PSC
Import Indicator:	N
Export Indicator:	N
Discr Quantity Indicator:	N
Discr Type Indicator:	N
Discr Residue Indicator:	N
Discr Partial Reject Indicator:	N
Discr Full Reject Indicator:	N
Manifest Ref Number:	Not reported
Alt Facility RCRA ID:	Not reported
Alt Facility Sign Date:	Not reported

CVS PHARMACY #17681 (Continued) **S112147654**

MGMT Method Type Code:	H141
Waste Code a:	Mercury
Waste Code b:	Not reported
Waste Code c:	Not reported
Waste Code e:	Not reported
Waste Code f:	Not reported
Waste Code g:	Not reported
Waste Code 1:	Not reported
Waste Code 2:	Not reported
Waste Code 3:	Not reported
Waste Code 4:	Not reported
Waste Code 5:	Not reported
Waste Code 6:	Not reported
Quantity:	1
Units:	Pounds
Number of Containers:	1
Container Type:	Fiberboard or plastic drums, barrels, kegs
Handling Method:	Recycle
Specific Gravity:	1

Document ID:	Not reported
Manifest Status:	Not reported
Trans1 State ID:	PAD982661381
Year:	2018
Trans2 State ID:	Not reported
Generator Ship Date:	07/05/2017
Trans1 Recv Date:	07/05/2017
Trans2 Recv Date:	Not reported
TSD Site Recv Date:	07/12/2017
Part A Recv Date:	Not reported
Part B Recv Date:	Not reported
Generator EPA ID:	NYR000226787
Trans1 EPA ID:	Not reported
Trans2 EPA ID:	Not reported
TSDF ID 1:	RID040098352
TSDF ID 2:	Not reported
Manifest Tracking Number:	001595212PSC
Import Indicator:	N
Export Indicator:	N
Discr Quantity Indicator:	N
Discr Type Indicator:	N
Discr Residue Indicator:	N
Discr Partial Reject Indicator:	N
Discr Full Reject Indicator:	N
Manifest Ref Number:	Not reported
Alt Facility RCRA ID:	Not reported
Alt Facility Sign Date:	Not reported
MGMT Method Type Code:	H141
Waste Code a:	Ignitable Waste
Waste Code b:	Barium
Waste Code c:	Chromium
Waste Code e:	Silver
Waste Code f:	Benzene
Waste Code g:	Not reported
Waste Code 1:	Not reported
Waste Code 2:	Not reported
Waste Code 3:	Not reported

CVS PHARMACY #17681 (Continued) **S112147654**

Waste Code 4:	Not reported
Waste Code 5:	Not reported
Waste Code 6:	Not reported
Quantity:	8
Units:	Pounds
Number of Containers:	1
Container Type:	Fiberboard or plastic drums, barrels, kegs
Handling Method:	Burn
Specific Gravity:	1

Document ID:	Not reported
Manifest Status:	Not reported
Trans1 State ID:	PAD982661381
Year:	2018
Trans2 State ID:	Not reported
Generator Ship Date:	04/12/2017
Trans1 Recv Date:	04/12/2017
Trans2 Recv Date:	Not reported
TSD Site Recv Date:	04/18/2017
Part A Recv Date:	Not reported
Part B Recv Date:	Not reported
Generator EPA ID:	NYR000226787
Trans1 EPA ID:	Not reported
Trans2 EPA ID:	Not reported
TSDF ID 1:	RID040098352
TSDF ID 2:	Not reported
Manifest Tracking Number:	001527594PSC
Import Indicator:	N
Export Indicator:	N
Discr Quantity Indicator:	N
Discr Type Indicator:	N
Discr Residue Indicator:	N
Discr Partial Reject Indicator:	N
Discr Full Reject Indicator:	N
Manifest Ref Number:	Not reported
Alt Facility RCRA ID:	Not reported
Alt Facility Sign Date:	Not reported
MGMT Method Type Code:	H141
Waste Code a:	Ignitable Waste
Waste Code b:	Barium
Waste Code c:	Chromium
Waste Code e:	Silver
Waste Code f:	Methyl Ethyl Ketone
Waste Code g:	Not reported
Waste Code 1:	Not reported
Waste Code 2:	Not reported
Waste Code 3:	Not reported
Waste Code 4:	Not reported
Waste Code 5:	Not reported
Waste Code 6:	Not reported
Quantity:	24
Units:	Pounds
Number of Containers:	1
Container Type:	Fiberboard or plastic drums, barrels, kegs
Handling Method:	Burn
Specific Gravity:	1

CVS PHARMACY #17681 (Continued) **S112147654**

Document ID:	Not reported
Manifest Status:	Not reported
Trans1 State ID:	PAD982661381
Year:	2018
Trans2 State ID:	Not reported
Generator Ship Date:	04/12/2017
Trans1 Recv Date:	04/12/2017
Trans2 Recv Date:	Not reported
TSD Site Recv Date:	04/18/2017
Part A Recv Date:	Not reported
Part B Recv Date:	Not reported
Generator EPA ID:	NYR000226787
Trans1 EPA ID:	Not reported
Trans2 EPA ID:	Not reported
TSDF ID 1:	RID040098352
TSDF ID 2:	Not reported
Manifest Tracking Number:	001527594PSC
Import Indicator:	N
Export Indicator:	N
Discr Quantity Indicator:	N
Discr Type Indicator:	N
Discr Residue Indicator:	N
Discr Partial Reject Indicator:	N
Discr Full Reject Indicator:	N
Manifest Ref Number:	Not reported
Alt Facility RCRA ID:	Not reported
Alt Facility Sign Date:	Not reported
MGMT Method Type Code:	H141
Waste Code a:	Ignitable Waste
Waste Code b:	Methyl Ethyl Ketone
Waste Code c:	Not reported
Waste Code e:	Not reported
Waste Code f:	Not reported
Waste Code g:	Not reported
Waste Code 1:	Not reported
Waste Code 2:	Not reported
Waste Code 3:	Not reported
Waste Code 4:	Not reported
Waste Code 5:	Not reported
Waste Code 6:	Not reported
Quantity:	60
Units:	Pounds
Number of Containers:	1
Container Type:	Fiberboard or plastic drums, barrels, kegs
Handling Method:	Burn
Specific Gravity:	1

Document ID:	Not reported
Manifest Status:	Not reported
Trans1 State ID:	PAD982661381
Year:	2018
Trans2 State ID:	Not reported
Generator Ship Date:	04/12/2017
Trans1 Recv Date:	04/12/2017
Trans2 Recv Date:	Not reported
TSD Site Recv Date:	04/18/2017
Part A Recv Date:	Not reported

CVS PHARMACY #17681 (Continued) **S112147654**

Part B Recv Date:	Not reported
Generator EPA ID:	NYR000226787
Trans1 EPA ID:	Not reported
Trans2 EPA ID:	Not reported
TSDF ID 1:	RID040098352
TSDF ID 2:	Not reported
Manifest Tracking Number:	001527594PSC
Import Indicator:	N
Export Indicator:	N
Discr Quantity Indicator:	N
Discr Type Indicator:	N
Discr Residue Indicator:	N
Discr Partial Reject Indicator:	N
Discr Full Reject Indicator:	N
Manifest Ref Number:	Not reported
Alt Facility RCRA ID:	Not reported
Alt Facility Sign Date:	Not reported
MGMT Method Type Code:	H141
Waste Code a:	Mercury
Waste Code b:	Not reported
Waste Code c:	Not reported
Waste Code e:	Not reported
Waste Code f:	Not reported
Waste Code g:	Not reported
Waste Code 1:	Not reported
Waste Code 2:	Not reported
Waste Code 3:	Not reported
Waste Code 4:	Not reported
Waste Code 5:	Not reported
Waste Code 6:	Not reported
Quantity:	9
Units:	Pounds
Number of Containers:	1
Container Type:	Fiberboard or plastic drums, barrels, kegs
Handling Method:	Landfill
Specific Gravity:	1

Document ID:	Not reported
Manifest Status:	Not reported
Trans1 State ID:	PAD982661381
Year:	2018
Trans2 State ID:	Not reported
Generator Ship Date:	04/12/2017
Trans1 Recv Date:	04/12/2017
Trans2 Recv Date:	Not reported
TSD Site Recv Date:	04/18/2017
Part A Recv Date:	Not reported
Part B Recv Date:	Not reported
Generator EPA ID:	NYR000226787
Trans1 EPA ID:	Not reported
Trans2 EPA ID:	Not reported
TSDF ID 1:	RID040098352
TSDF ID 2:	Not reported
Manifest Tracking Number:	001527594PSC
Import Indicator:	N
Export Indicator:	N
Discr Quantity Indicator:	N

CVS PHARMACY #17681 (Continued) **S112147654**

Discr Type Indicator:	N
Discr Residue Indicator:	N
Discr Partial Reject Indicator:	N
Discr Full Reject Indicator:	N
Manifest Ref Number:	Not reported
Alt Facility RCRA ID:	Not reported
Alt Facility Sign Date:	Not reported
MGMT Method Type Code:	H141
Waste Code a:	Corrosive Waste
Waste Code b:	Not reported
Waste Code c:	Not reported
Waste Code e:	Not reported
Waste Code f:	Not reported
Waste Code g:	Not reported
Waste Code 1:	Not reported
Waste Code 2:	Not reported
Waste Code 3:	Not reported
Waste Code 4:	Not reported
Waste Code 5:	Not reported
Waste Code 6:	Not reported
Quantity:	18
Units:	Pounds
Number of Containers:	1
Container Type:	Fiberboard or plastic drums, barrels, kegs
Handling Method:	Treat
Specific Gravity:	1

Document ID:	Not reported
Manifest Status:	Not reported
Trans1 State ID:	PAD982661381
Year:	2018
Trans2 State ID:	Not reported
Generator Ship Date:	03/01/2017
Trans1 Recv Date:	03/01/2017
Trans2 Recv Date:	Not reported
TSD Site Recv Date:	03/06/2017
Part A Recv Date:	Not reported
Part B Recv Date:	Not reported
Generator EPA ID:	NYR000226787
Trans1 EPA ID:	Not reported
Trans2 EPA ID:	Not reported
TSDF ID 1:	RID040098352
TSDF ID 2:	Not reported
Manifest Tracking Number:	001494665PSC
Import Indicator:	N
Export Indicator:	N
Discr Quantity Indicator:	N
Discr Type Indicator:	N
Discr Residue Indicator:	N
Discr Partial Reject Indicator:	N
Discr Full Reject Indicator:	N
Manifest Ref Number:	Not reported
Alt Facility RCRA ID:	Not reported
Alt Facility Sign Date:	Not reported
MGMT Method Type Code:	H141
Waste Code a:	Ignitable Waste
Waste Code b:	Barium

CVS PHARMACY #17681 (Continued) **S112147654**

Waste Code c:	Chromium
Waste Code e:	Silver
Waste Code f:	Methyl Ethyl Ketone
Waste Code g:	Not reported
Waste Code 1:	Not reported
Waste Code 2:	Not reported
Waste Code 3:	Not reported
Waste Code 4:	Not reported
Waste Code 5:	Not reported
Waste Code 6:	Not reported
Quantity:	62
Units:	Pounds
Number of Containers:	1
Container Type:	Fiberboard or plastic drums, barrels, kegs
Handling Method:	Burn
Specific Gravity:	1
Document ID:	Not reported
Manifest Status:	Not reported
Trans1 State ID:	PAD982661381
Year:	2018
Trans2 State ID:	Not reported
Generator Ship Date:	03/01/2017
Trans1 Recv Date:	03/01/2017
Trans2 Recv Date:	Not reported
TSD Site Recv Date:	03/06/2017
Part A Recv Date:	Not reported
Part B Recv Date:	Not reported
Generator EPA ID:	NYR000226787
Trans1 EPA ID:	Not reported
Trans2 EPA ID:	Not reported
TSDF ID 1:	RID040098352
TSDF ID 2:	Not reported
Manifest Tracking Number:	001494665PSC
Import Indicator:	N
Export Indicator:	N
Discr Quantity Indicator:	N
Discr Type Indicator:	N
Discr Residue Indicator:	N
Discr Partial Reject Indicator:	N
Discr Full Reject Indicator:	N
Manifest Ref Number:	Not reported
Alt Facility RCRA ID:	Not reported
Alt Facility Sign Date:	Not reported
MGMT Method Type Code:	H141
Waste Code a:	Ignitable Waste
Waste Code b:	Methyl Ethyl Ketone
Waste Code c:	Not reported
Waste Code e:	Not reported
Waste Code f:	Not reported
Waste Code g:	Not reported
Waste Code 1:	Not reported
Waste Code 2:	Not reported
Waste Code 3:	Not reported
Waste Code 4:	Not reported
Waste Code 5:	Not reported
Waste Code 6:	Not reported

CVS PHARMACY #17681 (Continued) **S112147654**

Quantity:	52
Units:	Pounds
Number of Containers:	1
Container Type:	Fiberboard or plastic drums, barrels, kegs
Handling Method:	Burn
Specific Gravity:	1
Document ID:	Not reported
Manifest Status:	Not reported
Trans1 State ID:	PAD982661381
Year:	2018
Trans2 State ID:	Not reported
Generator Ship Date:	03/01/2017
Trans1 Recv Date:	03/01/2017
Trans2 Recv Date:	Not reported
TSD Site Recv Date:	03/06/2017
Part A Recv Date:	Not reported
Part B Recv Date:	Not reported
Generator EPA ID:	NYR000226787
Trans1 EPA ID:	Not reported
Trans2 EPA ID:	Not reported
TSDF ID 1:	RID040098352
TSDF ID 2:	Not reported
Manifest Tracking Number:	001494665PSC
Import Indicator:	N
Export Indicator:	N
Discr Quantity Indicator:	N
Discr Type Indicator:	N
Discr Residue Indicator:	N
Discr Partial Reject Indicator:	N
Discr Full Reject Indicator:	N
Manifest Ref Number:	Not reported
Alt Facility RCRA ID:	Not reported
Alt Facility Sign Date:	Not reported
MGMT Method Type Code:	H141
Waste Code a:	Mercury
Waste Code b:	Not reported
Waste Code c:	Not reported
Waste Code e:	Not reported
Waste Code f:	Not reported
Waste Code g:	Not reported
Waste Code 1:	Not reported
Waste Code 2:	Not reported
Waste Code 3:	Not reported
Waste Code 4:	Not reported
Waste Code 5:	Not reported
Waste Code 6:	Not reported
Quantity:	60
Units:	Pounds
Number of Containers:	2
Container Type:	Fiberboard or plastic drums, barrels, kegs
Handling Method:	Landfill
Specific Gravity:	1

Click this hyperlink while viewing on your computer to access
63 additional NY MANIFEST: record(s) in the EDR Site Report.

CVS PHARMACY #17681 (Continued) **S112147654**

EPA ID: NYN008030009
Country: USA
Name: Cvs Pharmacy #17681
Address: 445 GOLD ST
Address 2: Not reported
City,State,Zip: BROOKLYN, NY 11201
Zip 4: Not reported
Location Address 1: 445 GOLD ST
Location Address 2: Not reported
Location City,State,Zip: BROOKLYN, NY 11201
Location Zip 4: Not reported
Facility Status: Not reported
Total Tanks: Not reported
Code: BP

Mailing:
Mailing Name: Cvs Pharmacy #17681
Mailing Contact: Cvs Pharmacy #17681
Mailing Address 1: 445 GOLD ST
Mailing Address 2: Not reported
Mailing City,State,Zip: BROOKLYN, NY 11201
Mailing Zip 4: Not reported
Mailing Country: USA
Mailing Phone: Not reported

NYC OER:
Name: CITY POINT 2 - 445 GOLD STREET (NNO SUBMISSIONS)
Address: 445 GOLD STREET
City,State,Zip: BROOKLYN, NY
Latitude: 40.690833
Longitude: -73.983452
OER Project Numbers: 12TMP0207K,12EH-N207K
BBL: 3.00149010130014E+29
OER Program: E/RD (Review)
Class: Completed (C)
Phase: Closure

URL:
Postcode: 11201
Community Board: 2
Council District: 33
Census Tract: 15
BIN: 3397861
NTA: DUMBO-Vinegar Hill-Downtown Brooklyn-Boerum Hill

BQ589 **29 JAY ST OFFICE LLC-JAY STREET OWNER LLC-EJM EQUI** **NY VCP** **S128042582**
NNW **29 JAY ST** **NY Spills** **N/A**
1/4-1/2 **BROOKLYN, NY 11201** **NY MANIFEST**
0.478 mi. **NY NYC OER**
2523 ft. **Site 1 of 4 in cluster BQ**

Relative:
Lower

Actual:
11 ft.

VCP NYC:
Project ID: 20TMP1334K,20EH-A268K,21CVCP017K
Name: 29 JAY STREET
Address: 29 JAY STREET
City,State,Zip: NEW YORK CITY, NY
Borough: Brooklyn

29 JAY ST OFFICE LLC-JAY STREET OWNER LLC-EJM EQUITIES (Continued) **S128042582**

BBL:	3000200001
OER Program:	VCP (Enrolled), E/RD (Review)
Phase:	Completed
Latitude:	40.704058
Longitude:	-73.98658
Postcode:	11201
Community Board:	2
Council District:	33
Census Tract:	21
BIN:	3000011
NTA:	DUMBO-Vinegar Hill-Downtown Brooklyn-Boerum Hill

SPILLS:

Name:	COMMERCIAL - OER
Address:	29 JAY STREET
City,State,Zip:	BROOKLYN, NY
Spill Number/Closed Date:	2106343 / 2024-01-18
Facility ID:	2106343
Facility Type:	ER
DER Facility ID:	572431
Site ID:	625229
DEC Region:	2
Spill Cause:	Unknown
Spill Class:	C4
SWIS:	2401
Spill Date:	2021-10-05
Investigator:	EJKIM
Referred To:	Not reported
Reported to Dept:	2021-10-05
CID:	Not reported
Water Affected:	Not reported
Spill Source:	Commercial/Industrial
Spill Notifier:	Other
Cleanup Ceased:	Not reported
Cleanup Meets Std:	False
Last Inspection:	Not reported
Recommended Penalty:	False
UST Trust:	False
Remediation Phase:	0
Date Entered In Computer:	2021-10-05
Spill Record Last Update:	2024-01-18
Spiller Name:	KEN WELLS
Spiller Company:	URBAN FOUNDATION
Spiller Address:	29 JAY STREET
Spiller Company:	999
Contact Name:	KEN WELLS
Latitude:	Not reported
Longitude:	Not reported
DEC Memo:	10/5/2021 - Feng - Desk Duty in office. Spoke to Ken Wiles of AKRF. It is a NYCOER E-Designated site. The remedial scope is to do excavation and then building a commercial building. During the RI investigation, elevated PID readings were noted, but sampling did not show any contamination that's reportable. In addition, the RI investigation did not identify any tanks, but the Phase 1 indicates the use of the tanks at this site. This morning, during the excavation

29 JAY ST OFFICE LLC-JAY STREET OWNER LLC-EJM EQUITIES (Continued) **S128042582**

for the footing, they broke
a concrete encased tank, size 18 ft by 3' diameter. Estimated half of the tank content , 50-100
gallons of fuel oil, was leaked out. The contaminated soil has been excavated. The soil is
stockpiled on and the tank is on poly and covered with poly. They continue to excavate more and
deeper into groundwater. Groundwater is estimated at 12' and the excavation right now is at 6-8
feet. No sheen on water so far at some location. They will proceed more carefully in case there is
anymore unknown tanks. Briefed to Eric Kim. And the spill is assigned to him. Ken Wiles AKRF
646-388-9528 KWiles@AKRF.com 10/7/21 - Ken with AKRF consulted with the tank contractor and
believed that the product in the tank was No. 4 fuel oil and that the tank was 16ft in length and
4ft in diameter. AKRF had the contents of the tank removed using a vac truck; the tank was
scheduled to be cleaned for scrap metal disposal that week. AKRF collected a soil sample from the
stockpile for waste classification. 10/13/21 - Kim - I received an email from Ken Wiles with AKRF
that they excavated Tank 001 registered under PBS #2-370215: a 5,000gal tank that stored No. 2 fuel
oil and was closed-in-place. AKRF found petroleum-stained soil next to the tank, but PID readings
did not detect the presence of VOCs. AKRF is coordinating the disposal of this stained soil. AKRF
provided photos of the tank and the separated contaminated soil on poly. 1/17/24 - Kim - On
1/12/24, I received an email from NYC-OER and was provided with a copy of the Remedial Action
Report prepared by AKRF. Eight endpoint samples were collected across the Site, including one
(EP-6_18.5_20220407) collected at the base of the general excavation biased towards the area of the
spill from the discovered Tank 002 1500gal UST and another (EP-2) collected at the base of the
general excavation biased towards the area of the removed Tank 001 5,000gal UST. Acetone (VOC but
not a CP-51 SCO) was detected above its UUSCO of 0.05 mg/kg at a maximum concentration of
0.093mg/kg in EP-7_16_20220407; no other VOCs, SVOCs, PCBs, or pesticides were detected above
UUSCOs in any of the post-excavation endpoint samples. Metals: copper (max 221mg/kg), lead
EP-3_16_20220407 (max 284mg/kg), mercury (max 0.61mg/kg), nickel (max 34.5mg/kg), and zinc
(127mg/kg) were also detected above their UUSCOs but below RRSCOs at the excavation extents. These
compounds (acetone and metals) are likely unrelated to the no. 4 fuel oil spill. Figure 5 of the
RAR shows the final endpoint sample locations and the excavation depths; Figure 6 shows endpoint
sample locations and their concentrations above UUSCOs and RRSCOs. A table of the soil sampling

29 JAY ST OFFICE LLC-JAY STREET OWNER LLC-EJM EQUITIES (Continued) **S128042582**

results is included in Table 2. The full lab reports are included in Appendix H. The soil
contaminated by the spilled no. 4 fuel oil was effectively excavated during the course of site
redevelopment. No further corrective action or remediation is required. Spill case closed - end

Remarks: CLEANUP PENDING

All Materials:

Site ID:	625229
Operable Unit ID:	1372377
Operable Unit:	01
Material ID:	2385705
Material Code:	0066A
Material Name:	unknown petroleum
Case No.:	Not reported
Material FA:	Petroleum
Quantity:	Not reported
Units:	Not reported
Recovered:	Not reported
Oxygenate:	Not reported

NY MANIFEST:

EPA ID:	NYR000249037
Country:	USA
Name:	29 Jay St Office Llc-Jay Street Owner Llc-Ejm Equities
Address:	29 JAY ST
Address 2:	Not reported
City,State,Zip:	BROOKLYN, NY 11201
Zip 4:	Not reported
Location Address 1:	29 JAY ST
Location Address 2:	Not reported
Location City,State,Zip:	BROOKLYN, NY 11201
Location Zip 4:	Not reported
Facility Status:	Not reported
Total Tanks:	Not reported
Code:	BP

Mailing:

Mailing Name:	29 Jay St Office Llc-Jay Street Owner Llc-Ejm Equities
Mailing Contact:	Daniel Centonze
Mailing Address 1:	1325 AVE OF THE AMERICAS 23RD FL
Mailing Address 2:	Not reported
Mailing City,State,Zip:	NEW YORK, NY 10019
Mailing Zip 4:	Not reported
Mailing Country:	USA
Mailing Phone:	2025540561

NYC OER:

Name:	29 JAY STREET
Address:	29 JAY STREET
City,State,Zip:	BROOKLYN, NY
Latitude:	40.704058
Longitude:	-73.98658
OER Project Numbers:	20TMP1334K,20EH-A268K,21CVCP017K

29 JAY ST OFFICE LLC-JAY STREET OWNER LLC-EJM EQUITIES (Continued) **S128042582**

BBL: 3000200001
OER Program: VCP (Enrolled), E/RD (Review)
Class: Completed (C)
Phase: Completed

URL:
Postcode: 11201
Community Board: 2
Council District: 33
Census Tract: 21
BIN: 3000011
NTA: DUMBO-Vinegar Hill-Downtown Brooklyn-Boerum Hill

BL590 **60 JOHN STREET/ 185 PLYMOUTH** **NY E DESIGNATION** **S109942193**
NNW **60 JOHN STREET** **NY NYC OER** **N/A**
1/4-1/2 **BROOKLYN, NY**
0.478 mi.
2524 ft. **Site 4 of 4 in cluster BL**

Relative:
Lower

Actual:
9 ft.

E DESIGNATION:
Name: LOT 12,TAXBLOCK 20
Address: 60 JOHN STREET
City,State,Zip: BROOKLYN, NY
Tax Lot(s): 12
Tax Block: 20
Borough Code: Not reported
E-No: E-231
Effective Date: Not reported
Satisfaction Date: Not reported
Ceqr Number: 09DCP053K
Ulurp Number: C090310ZMK
Zoning Map No: Not reported

Description: Air Quality - #2 Fuel Oil or Natural Gas for heating, ventilating and air conditioning systems;Exhaust stack location limitations;Hazardous Materials* Phase I and Phase II Testing Protocol
Lot Remediation Date: Not reported

NYC OER:
Name: 60 JOHN STREET/ 185 PLYMOUTH
Address: 60 JOHN STREET
City,State,Zip: BROOKLYN, NY
Latitude: 40.704379
Longitude: -73.985865
OER Project Numbers: 13TMP0075K,13EH-A075K
BBL: 3000200012
OER Program: E/RD (Review)
Class: Completed (C)
Phase: Completed

URL:
Postcode: 11201
Community Board: 2
Council District: 33
Census Tract: 21
BIN: 3000013
NTA: DUMBO-Vinegar Hill-Downtown Brooklyn-Boerum Hill

591
South
1/4-1/2
0.483 mi.
2550 ft.

KINGS PLAZA
FLATBUSH AVE / AVE U
BROOKLYN, NY

NY LTANKS **S100782248**
N/A

Relative:
Higher

Actual:
37 ft.

LTANKS:

Name:	KINGS PLAZA
Address:	FLATBUSH AVE / AVE U
City,State,Zip:	BROOKLYN, NY
Spill Number/Closed Date:	9311148 / 2004-02-05
Facility ID:	9311148
Site ID:	246413
Spill Date:	1993-12-15
Spill Cause:	Tank Test Failure
Spill Source:	Commercial/Industrial
Spill Class:	C3
Cleanup Ceased:	Not reported
SWIS:	2401
Investigator:	MCTIBBE
Referred To:	Not reported
Reported to Dept:	1993-12-15
CID:	Not reported
Water Affected:	Not reported
Spill Notifier:	Tank Tester
Last Inspection:	Not reported
Recommended Penalty:	False
Meets Standard:	False
UST Involvement:	False
Remediation Phase:	0
Date Entered In Computer:	1993-12-16
Spill Record Last Update:	2004-02-05
Spiller Name:	Not reported
Spiller Company:	SAME
Spiller Address:	Not reported
Spiller County:	999
Spiller Contact:	Not reported
Spiller Phone:	Not reported
Spiller Extention:	Not reported
DEC Region:	2
DER Facility ID:	202379
Latitude:	40.6905529
Longitude:	-73.9818750
DEC Memo:	Prior to Sept, 2004 data translation this spill Lead_DEC Field was TIBBE 04/19/94: CLOSED OUT ON 4/19/94 DUE TO A DUPLICATED REPORT FILED BY ANS WELDING. THE DUPLICATED SPILL # IS 9400737 WHICH HAS BEEN SENT TO MARK TIBBE. 04/19/94: DUPLICATED SPILL # 9400737 WHICH HAS BEEN CLOSED OUT AND SENT TO MARK TIBBE. 10/10/95: This is additional information about material spilled from the translation of the old spill file: TTF. REFER TO 9704124. SEE ALSO 9400737.
Remarks:	CALLER STATED THIS WAS THE INFO. HE NEED TO GIVE - SUSPECT PLUMBING - EIR HANDEX INC. PRIME CONT. ROD KING (908)536-5030 X 352. CALLED THE 800# THE OPERATOR SAID THAT THE CALLER WOULD BE GIVEN CALL A

All TTF:

Facility ID:	9311148
Spill Number:	9311148
Spill Tank Test:	1542299
Site ID:	246413
Tank Number:	Not reported

KINGS PLAZA (Continued) **S100782248**

Tank Size: 0
Material: 0001
EPA UST: Not reported
UST: Not reported
Cause: Not reported
Source: Not reported
Test Method: 00
Test Method 2: Unknown
Leak Rate: .00
Gross Fail: Not reported
Modified By: Spills
Last Modified Date: Not reported

All Materials:
Site ID: 246413
Operable Unit ID: 989783
Operable Unit: 01
Material ID: 390195
Material Code: 0001A
Material Name: #2 fuel oil
Case No.: Not reported
Material FA: Petroleum
Quantity: -1.00
Units: L
Recovered: .00
Oxygenate: Not reported

BQ592 **20 JAY STREET - DOB JOB NO(S) A2-320726746, 320726** **NY LTANKS** **S118953544**
NW **20 JAY STREET** **NY NYC OER** **N/A**
1/4-1/2 **BROOKLYN, NY**
0.489 mi.
2581 ft. **Site 2 of 4 in cluster BQ**

Relative:
Lower

Actual:
10 ft.

LTANKS:
Name: COMMERCIAL FACILITY
Address: 20 JAY ST
City,State,Zip: BROOKLYN, NY
Spill Number/Closed Date: 1604970 / 2016-08-19
Facility ID: 1604970
Site ID: 531497
Spill Date: 2016-08-15
Spill Cause: Tank Test Failure
Spill Source: Commercial/Industrial
Spill Class: D4
Cleanup Ceased: Not reported
SWIS: 2401
Investigator: RMPIPER
Referred To: Not reported
Reported to Dept: 2016-08-15
CID: Not reported
Water Affected: Not reported
Spill Notifier: Tank Tester
Last Inspection: Not reported
Recommended Penalty: False
Meets Standard: False
UST Involvement: False

20 JAY STREET - DOB JOB NO(S) A2-320726746, 320726737, 32121 (Continued) **S118953544**

Remediation Phase:	0
Date Entered In Computer:	2016-08-15
Spill Record Last Update:	2016-08-19
Spiller Name:	RICKY ROFF
Spiller Company:	TWO TREE
Spiller Address:	20 JAY ST
Spiller County:	999
Spiller Contact:	HAMMAD
Spiller Phone:	718-625-5505
Spiller Extention:	Not reported
DEC Region:	2
DER Facility ID:	485549
Latitude:	Not reported
Longitude:	Not reported
DEC Memo:	8/15/2016: Rashad 20 Jay Street has alternate addresses of 26-28 Jay Street, 22 John Street, 30 John Street, 19-37 Pearl Street, and 145-165 Plymouth Street. PBS 2-361429 found for site, there is a 5000 gallon #4 fuel oil AST, three 4000 gallons diesel UST closed prior to 1991, one 4000 gallon gasoline UST closed prior to 1991. Called and left message for Ricky. Spoke to Ricky he said leak is dry leak and that he is technician. Called managing company and they are planning to repair gaskets and have tank retested. Email: eespinosa@twotreesny.com. TTF emailed to property manager. Spill assigned to DEC Piper for follow up. 8/19/16- DEC Piper received and reviewed passing tightness test report along with repair summary. Based on work to date and passing results. This spill is closed. See report in DEC Docs if warranted. Closed.
Remarks:	PBS# 2-361429.

All Materials:

Site ID:	531497
Operable Unit ID:	1280275
Operable Unit:	01
Material ID:	2285416
Material Code:	0002A
Material Name:	#4 fuel oil
Case No.:	Not reported
Material FA:	Petroleum
Quantity:	Not reported
Units:	Not reported
Recovered:	Not reported
Oxygenate:	Not reported

NYC OER:

Name:	20 JAY STREET - DOB JOB NO(S) A2-320726746, 320726737, 321217777, & 321058948
Address:	20 JAY STREET
City,State,Zip:	BROOKLYN, NY
Latitude:	40.704313
Longitude:	-73.986587
OER Project Numbers:	13TMP0378K,13EH-N378K
BBL:	3000190001
OER Program:	E/RD (No Cleanup)
Class:	Active (A)
Phase:	Closure

20 JAY STREET - DOB JOB NO(S) A2-320726746, 320726737, 32121 (Continued) **S118953544**

URL:
Postcode: 11201
Community Board: 2
Council District: 33
Census Tract: 21
BIN: 3000010
NTA: DUMBO-Vinegar Hill-Downtown Brooklyn-Boerum Hill

BQ593 **PRECISE CORPORATE PRINTING INC** **RCRA-SQG** **1005444290**
NW **20 JAY ST - 5TH FLOOR** **NY LTANKS** **NYR000106104**
1/4-1/2 **BROOKLYN, NY 11201** **NY Spills**
0.489 mi. **NY MANIFEST**
2581 ft. **Site 3 of 4 in cluster BQ** **NY NYC LAND USE**

Relative: **Lower**
Actual: **10 ft.**

RCRA Listings:

Date Form Received by Agency:		20070101
Handler Name:		Precise Corporate Printing Inc
Handler Address:		Jay St - 5th Floor
Handler City,State,Zip:		BROOKLYN, NY 11201
EPA ID:		NYR000106104
Contact Name:		PETER COLAMARTINO
Contact Address:		JAY ST - 5TH FLOOR
Contact City,State,Zip:		BROOKLYN, NY 11201
Contact Telephone:		718-484-2002
Contact Fax:		Not reported
Contact Email:		Not reported
Contact Title:		Not reported
EPA Region:		02
Land Type:		Private
Federal Waste Generator Description:		Small Quantity Generator
Non-Notifier:		Not reported
Biennial Report Cycle:		Not reported
Accessibility:		Not reported
Active Site Indicator:		Handler Activities
State District Owner:		Ny
State District:		NYSDEC R2
Mailing Address:		JAY ST - 5TH FLOOR
Mailing City,State,Zip:		BROOKLYN, NY 11201
Owner Name:	James P Donnelly	
Owner Type:		Private
Operator Name:	James P Donnelly	
Operator Type:		Private
Short-Term Generator Activity:		No
Importer Activity:		No
Mixed Waste Generator:		No
Transporter Activity:		No
Transfer Facility Activity:		No
Recycler Activity with Storage:		No
Small Quantity On-Site Burner Exemption:		No
Smelting Melting and Refining Furnace Exemption:		No
Underground Injection Control:		No
Off-Site Waste Receipt:		No
Universal Waste Indicator:		No
Universal Waste Destination Facility:		No
Federal Universal Waste:		No
Active Site State-Reg Handler:		---
Federal Facility Indicator:		Not reported

PRECISE CORPORATE PRINTING INC (Continued) **1005444290**

Hazardous Secondary Material Indicator:	N
Sub-Part K Indicator:	Not reported
2018 GPRA Permit Baseline:	Not on the Baseline
2018 GPRA Renewals Baseline:	Not on the Baseline
202 GPRA Corrective Action Baseline:	No
Subject to Corrective Action Universe:	No
Non-TSDFs Where RCRA CA has Been Imposed Universe:	No
Corrective Action Priority Ranking:	No NCAPS ranking
Environmental Control Indicator:	No
Institutional Control Indicator:	No
Human Exposure Controls Indicator:	N/A
Groundwater Controls Indicator:	N/A
Significant Non-Complier Universe:	No
Unaddressed Significant Non-Complier Universe:	No
Addressed Significant Non-Complier Universe:	No
Significant Non-Complier With a Compliance Schedule Universe:	No
Financial Assurance Required:	Not reported
Handler Date of Last Change:	20150414
Recognized Trader-Importer:	No
Recognized Trader-Exporter:	No
Importer of Spent Lead Acid Batteries:	No
Exporter of Spent Lead Acid Batteries:	No
Recycler Activity Without Storage:	No
Manifest Broker:	No
Sub-Part P Indicator:	No

Hazardous Waste Summary:

Waste Code:	D002
Waste Description:	Corrosive Waste
Waste Code:	D011
Waste Description:	Silver

Handler - Owner Operator:

Owner/Operator Indicator:	Owner
Owner/Operator Name: JAMES P DONNELLY	
Legal Status:	Private
Date Became Current:	20010101
Date Ended Current:	Not reported
Owner/Operator Address:	20 JAY ST - 5TH FLOOR
Owner/Operator City,State,Zip:	BROOKLYN, NY 11201
Owner/Operator Telephone:	718-484-2001
Owner/Operator Telephone Ext:	Not reported
Owner/Operator Fax:	Not reported
Owner/Operator Email:	Not reported
Owner/Operator Indicator:	Operator
Owner/Operator Name: JAMES P DONNELLY	
Legal Status:	Private
Date Became Current:	20010101
Date Ended Current:	Not reported
Owner/Operator Address:	20 JAY ST - 5TH FLOOR
Owner/Operator City,State,Zip:	BROOKLYN, NY 11201
Owner/Operator Telephone:	718-484-2001
Owner/Operator Telephone Ext:	Not reported

PRECISE CORPORATE PRINTING INC (Continued) **1005444290**

Owner/Operator Fax: Not reported
Owner/Operator Email: Not reported

Owner/Operator Indicator: Owner
Owner/Operator Name: JAMES P DONNELLY
Legal Status: Private
Date Became Current: Not reported
Date Ended Current: Not reported
Owner/Operator Address: 20 JAY ST - 5TH FLOOR
Owner/Operator City,State,Zip: BROOKLYN, NY 11201
Owner/Operator Telephone: 718-484-2001
Owner/Operator Telephone Ext: Not reported
Owner/Operator Fax: Not reported
Owner/Operator Email: Not reported

Historic Generators:
Receive Date: 20060101
Handler Name: PRECISE CORPORATE PRINTING INC
Federal Waste Generator Description: Small Quantity Generator
State District Owner: Ny
Large Quantity Handler of Universal Waste: No
Recognized Trader Importer: No
Recognized Trader Exporter: No
Spent Lead Acid Battery Importer: No
Spent Lead Acid Battery Exporter: No
Current Record: No
Non Storage Recycler Activity: Not reported
Electronic Manifest Broker: Not reported

Receive Date: 20070101
Handler Name: PRECISE CORPORATE PRINTING INC
Federal Waste Generator Description: Small Quantity Generator
State District Owner: Ny
Large Quantity Handler of Universal Waste: No
Recognized Trader Importer: No
Recognized Trader Exporter: No
Spent Lead Acid Battery Importer: No
Spent Lead Acid Battery Exporter: No
Current Record: Yes
Non Storage Recycler Activity: Not reported
Electronic Manifest Broker: Not reported

Receive Date: 20020506
Handler Name: PRECISE CORPORATE PRINTING INC
Federal Waste Generator Description: Very Small Quantity Generator (formerly Conditionally-Exempt Small Quantity Generator
State District Owner: Ny
Large Quantity Handler of Universal Waste: No
Recognized Trader Importer: No
Recognized Trader Exporter: No
Spent Lead Acid Battery Importer: No
Spent Lead Acid Battery Exporter: No
Current Record: No
Non Storage Recycler Activity: Not reported
Electronic Manifest Broker: Not reported

PRECISE CORPORATE PRINTING INC (Continued) **1005444290**

List of NAICS Codes and Descriptions:
NAICS Codes: No NAICS Codes Found

Has the Facility Received Notices of Violations:
Found Violation: No
Agency Which Determined Violation: Not reported
Violation Short Description: Not reported
Date Violation was Determined: Not reported
Actual Return to Compliance Date: Not reported
Return to Compliance Qualifier: Not reported
Violation Responsible Agency: Not reported
Scheduled Compliance Date: Not reported
Enforcement Identifier: Not reported
Date of Enforcement Action: Not reported
Enforcement Responsible Agency: Not reported
Enforcement Docket Number: Not reported
Enforcement Attorney: Not reported
Corrective Action Component: Not reported
Appeal Initiated Date: Not reported
Appeal Resolution Date: Not reported
Disposition Status Date: Not reported
Disposition Status: Not reported
Disposition Status Description: Not reported
Consent/Final Order Sequence Number: Not reported
Consent/Final Order Respondent Name: Not reported
Consent/Final Order Lead Agency: Not reported
Enforcement Type: Not reported
Enforcement Responsible Person: Not reported
Enforcement Responsible Sub-Organization: Not reported
SEP Sequence Number: Not reported
SEP Expenditure Amount: Not reported
SEP Scheduled Completion Date: Not reported
SEP Actual Date: Not reported
SEP Defaulted Date: Not reported
SEP Type: Not reported
SEP Type Description: Not reported
Proposed Amount: Not reported
Final Monetary Amount: Not reported
Paid Amount: Not reported
Final Count: Not reported
Final Amount: Not reported

Found Violation: Yes
Agency Which Determined Violation: State
Violation Short Description: Generators - Pre-transport
Date Violation was Determined: 20080408
Actual Return to Compliance Date: 20080505
Return to Compliance Qualifier: Documented
Violation Responsible Agency: State
Scheduled Compliance Date: Not reported
Enforcement Identifier: 001
Date of Enforcement Action: 20080418
Enforcement Responsible Agency: State
Enforcement Docket Number: Not reported
Enforcement Attorney: Not reported
Corrective Action Component: No

PRECISE CORPORATE PRINTING INC (Continued) **1005444290**

Appeal Initiated Date:	Not reported
Appeal Resolution Date:	Not reported
Disposition Status Date:	20080514
Disposition Status:	AS
Disposition Status Description:	ACTION SATISFIED (CASE CLOSED)
Consent/Final Order Sequence Number:	Not reported
Consent/Final Order Respondent Name:	Not reported
Consent/Final Order Lead Agency:	Not reported
Enforcement Type:	WRITTEN INFORMAL
Enforcement Responsible Person:	NYACY
Enforcement Responsible Sub-Organization:	R2
SEP Sequence Number:	Not reported
SEP Expenditure Amount:	Not reported
SEP Scheduled Completion Date:	Not reported
SEP Actual Date:	Not reported
SEP Defaulted Date:	Not reported
SEP Type:	Not reported
SEP Type Description:	Not reported
Proposed Amount:	Not reported
Final Monetary Amount:	Not reported
Paid Amount:	Not reported
Final Count:	Not reported
Final Amount:	Not reported

Found Violation:	Yes
Agency Which Determined Violation:	State
Violation Short Description:	TSD IS-Container Use and Management
Date Violation was Determined:	20080408
Actual Return to Compliance Date:	20080505
Return to Compliance Qualifier:	Documented
Violation Responsible Agency:	State
Scheduled Compliance Date:	Not reported
Enforcement Identifier:	001
Date of Enforcement Action:	20080418
Enforcement Responsible Agency:	State
Enforcement Docket Number:	Not reported
Enforcement Attorney:	Not reported
Corrective Action Component:	No
Appeal Initiated Date:	Not reported
Appeal Resolution Date:	Not reported
Disposition Status Date:	20080514
Disposition Status:	AS
Disposition Status Description:	ACTION SATISFIED (CASE CLOSED)
Consent/Final Order Sequence Number:	Not reported
Consent/Final Order Respondent Name:	Not reported
Consent/Final Order Lead Agency:	Not reported
Enforcement Type:	WRITTEN INFORMAL
Enforcement Responsible Person:	NYACY
Enforcement Responsible Sub-Organization:	R2
SEP Sequence Number:	Not reported
SEP Expenditure Amount:	Not reported
SEP Scheduled Completion Date:	Not reported
SEP Actual Date:	Not reported
SEP Defaulted Date:	Not reported
SEP Type:	Not reported
SEP Type Description:	Not reported
Proposed Amount:	Not reported

PRECISE CORPORATE PRINTING INC (Continued) **1005444290**

Final Monetary Amount: Not reported
Paid Amount: Not reported
Final Count: Not reported
Final Amount: Not reported

Found Violation: Yes
Agency Which Determined Violation: State
Violation Short Description: Generators - Pre-transport
Date Violation was Determined: 20080408
Actual Return to Compliance Date: 20080505
Return to Compliance Qualifier: Documented
Violation Responsible Agency: State
Scheduled Compliance Date: Not reported
Enforcement Identifier: 001
Date of Enforcement Action: 20080418
Enforcement Responsible Agency: State
Enforcement Docket Number: Not reported
Enforcement Attorney: Not reported
Corrective Action Component: No
Appeal Initiated Date: Not reported
Appeal Resolution Date: Not reported
Disposition Status Date: 20080514
Disposition Status: AS
Disposition Status Description: ACTION SATISFIED (CASE CLOSED)
Consent/Final Order Sequence Number:Not reported
Consent/Final Order Respondent Name: Not reported
Consent/Final Order Lead Agency: Not reported
Enforcement Type: WRITTEN INFORMAL
Enforcement Responsible Person: NYACY
Enforcement Responsible Sub-Organization: R2
SEP Sequence Number: Not reported
SEP Expenditure Amount: Not reported
SEP Scheduled Completion Date: Not reported
SEP Actual Date: Not reported
SEP Defaulted Date: Not reported
SEP Type: Not reported
SEP Type Description: Not reported
Proposed Amount: Not reported
Final Monetary Amount: Not reported
Paid Amount: Not reported
Final Count: Not reported
Final Amount: Not reported

Found Violation: Yes
Agency Which Determined Violation: State
Violation Short Description: Generators - Pre-transport
Date Violation was Determined: 20080408
Actual Return to Compliance Date: 20080505
Return to Compliance Qualifier: Documented
Violation Responsible Agency: State
Scheduled Compliance Date: Not reported
Enforcement Identifier: 001
Date of Enforcement Action: 20080418
Enforcement Responsible Agency: State
Enforcement Docket Number: Not reported
Enforcement Attorney: Not reported
Corrective Action Component: No

PRECISE CORPORATE PRINTING INC (Continued) **1005444290**

Appeal Initiated Date:	Not reported
Appeal Resolution Date:	Not reported
Disposition Status Date:	20080514
Disposition Status:	AS
Disposition Status Description:	ACTION SATISFIED (CASE CLOSED)
Consent/Final Order Sequence Number:	Not reported
Consent/Final Order Respondent Name:	Not reported
Consent/Final Order Lead Agency:	Not reported
Enforcement Type:	WRITTEN INFORMAL
Enforcement Responsible Person:	NYACY
Enforcement Responsible Sub-Organization:	R2
SEP Sequence Number:	Not reported
SEP Expenditure Amount:	Not reported
SEP Scheduled Completion Date:	Not reported
SEP Actual Date:	Not reported
SEP Defaulted Date:	Not reported
SEP Type:	Not reported
SEP Type Description:	Not reported
Proposed Amount:	Not reported
Final Monetary Amount:	Not reported
Paid Amount:	Not reported
Final Count:	Not reported
Final Amount:	Not reported

Found Violation:	Yes
Agency Which Determined Violation:	State
Violation Short Description:	Generators - General
Date Violation was Determined:	20080408
Actual Return to Compliance Date:	20080505
Return to Compliance Qualifier:	Documented
Violation Responsible Agency:	State
Scheduled Compliance Date:	Not reported
Enforcement Identifier:	001
Date of Enforcement Action:	20080418
Enforcement Responsible Agency:	State
Enforcement Docket Number:	Not reported
Enforcement Attorney:	Not reported
Corrective Action Component:	No
Appeal Initiated Date:	Not reported
Appeal Resolution Date:	Not reported
Disposition Status Date:	20080514
Disposition Status:	AS
Disposition Status Description:	ACTION SATISFIED (CASE CLOSED)
Consent/Final Order Sequence Number:	Not reported
Consent/Final Order Respondent Name:	Not reported
Consent/Final Order Lead Agency:	Not reported
Enforcement Type:	WRITTEN INFORMAL
Enforcement Responsible Person:	NYACY
Enforcement Responsible Sub-Organization:	R2
SEP Sequence Number:	Not reported
SEP Expenditure Amount:	Not reported
SEP Scheduled Completion Date:	Not reported
SEP Actual Date:	Not reported
SEP Defaulted Date:	Not reported
SEP Type:	Not reported
SEP Type Description:	Not reported
Proposed Amount:	Not reported

PRECISE CORPORATE PRINTING INC (Continued) **1005444290**

Final Monetary Amount: Not reported
Paid Amount: Not reported
Final Count: Not reported
Final Amount: Not reported

Found Violation: Yes
Agency Which Determined Violation: State
Violation Short Description: Generators - Pre-transport
Date Violation was Determined: 20080408
Actual Return to Compliance Date: 20080505
Return to Compliance Qualifier: Documented
Violation Responsible Agency: State
Scheduled Compliance Date: Not reported
Enforcement Identifier: 001
Date of Enforcement Action: 20080418
Enforcement Responsible Agency: State
Enforcement Docket Number: Not reported
Enforcement Attorney: Not reported
Corrective Action Component: No
Appeal Initiated Date: Not reported
Appeal Resolution Date: Not reported
Disposition Status Date: 20080514
Disposition Status: AS
Disposition Status Description: ACTION SATISFIED (CASE CLOSED)
Consent/Final Order Sequence Number:Not reported
Consent/Final Order Respondent Name: Not reported
Consent/Final Order Lead Agency: Not reported
Enforcement Type: WRITTEN INFORMAL
Enforcement Responsible Person: NYACY
Enforcement Responsible Sub-Organization: R2
SEP Sequence Number: Not reported
SEP Expenditure Amount: Not reported
SEP Scheduled Completion Date: Not reported
SEP Actual Date: Not reported
SEP Defaulted Date: Not reported
SEP Type: Not reported
SEP Type Description: Not reported
Proposed Amount: Not reported
Final Monetary Amount: Not reported
Paid Amount: Not reported
Final Count: Not reported
Final Amount: Not reported

Found Violation: Yes
Agency Which Determined Violation: State
Violation Short Description: Generators - Manifest
Date Violation was Determined: 20080408
Actual Return to Compliance Date: 20080505
Return to Compliance Qualifier: Documented
Violation Responsible Agency: State
Scheduled Compliance Date: Not reported
Enforcement Identifier: 001
Date of Enforcement Action: 20080418
Enforcement Responsible Agency: State
Enforcement Docket Number: Not reported
Enforcement Attorney: Not reported
Corrective Action Component: No

PRECISE CORPORATE PRINTING INC (Continued) **1005444290**

Appeal Initiated Date:	Not reported
Appeal Resolution Date:	Not reported
Disposition Status Date:	20080514
Disposition Status:	AS
Disposition Status Description:	ACTION SATISFIED (CASE CLOSED)
Consent/Final Order Sequence Number:	Not reported
Consent/Final Order Respondent Name:	Not reported
Consent/Final Order Lead Agency:	Not reported
Enforcement Type:	WRITTEN INFORMAL
Enforcement Responsible Person:	NYACY
Enforcement Responsible Sub-Organization:	R2
SEP Sequence Number:	Not reported
SEP Expenditure Amount:	Not reported
SEP Scheduled Completion Date:	Not reported
SEP Actual Date:	Not reported
SEP Defaulted Date:	Not reported
SEP Type:	Not reported
SEP Type Description:	Not reported
Proposed Amount:	Not reported
Final Monetary Amount:	Not reported
Paid Amount:	Not reported
Final Count:	Not reported
Final Amount:	Not reported

Found Violation:	Yes
Agency Which Determined Violation:	State
Violation Short Description:	Generators - Pre-transport
Date Violation was Determined:	20080408
Actual Return to Compliance Date:	20080505
Return to Compliance Qualifier:	Documented
Violation Responsible Agency:	State
Scheduled Compliance Date:	Not reported
Enforcement Identifier:	001
Date of Enforcement Action:	20080418
Enforcement Responsible Agency:	State
Enforcement Docket Number:	Not reported
Enforcement Attorney:	Not reported
Corrective Action Component:	No
Appeal Initiated Date:	Not reported
Appeal Resolution Date:	Not reported
Disposition Status Date:	20080514
Disposition Status:	AS
Disposition Status Description:	ACTION SATISFIED (CASE CLOSED)
Consent/Final Order Sequence Number:	Not reported
Consent/Final Order Respondent Name:	Not reported
Consent/Final Order Lead Agency:	Not reported
Enforcement Type:	WRITTEN INFORMAL
Enforcement Responsible Person:	NYACY
Enforcement Responsible Sub-Organization:	R2
SEP Sequence Number:	Not reported
SEP Expenditure Amount:	Not reported
SEP Scheduled Completion Date:	Not reported
SEP Actual Date:	Not reported
SEP Defaulted Date:	Not reported
SEP Type:	Not reported
SEP Type Description:	Not reported
Proposed Amount:	Not reported

PRECISE CORPORATE PRINTING INC (Continued) **1005444290**

Final Monetary Amount: Not reported
Paid Amount: Not reported
Final Count: Not reported
Final Amount: Not reported

Found Violation: Yes
Agency Which Determined Violation: State
Violation Short Description: Generators - General
Date Violation was Determined: 20040819
Actual Return to Compliance Date: 20041025
Return to Compliance Qualifier: Unverifiable
Violation Responsible Agency: State
Scheduled Compliance Date: Not reported
Enforcement Identifier: 001
Date of Enforcement Action: 20040902
Enforcement Responsible Agency: State
Enforcement Docket Number: Not reported
Enforcement Attorney: Not reported
Corrective Action Component: No
Appeal Initiated Date: Not reported
Appeal Resolution Date: Not reported
Disposition Status Date: Not reported
Disposition Status: Not reported
Disposition Status Description: Not reported
Consent/Final Order Sequence Number:Not reported
Consent/Final Order Respondent Name: Not reported
Consent/Final Order Lead Agency: Not reported
Enforcement Type: WRITTEN INFORMAL
Enforcement Responsible Person: NYYWG
Enforcement Responsible Sub-Organization: R2
SEP Sequence Number: Not reported
SEP Expenditure Amount: Not reported
SEP Scheduled Completion Date: Not reported
SEP Actual Date: Not reported
SEP Defaulted Date: Not reported
SEP Type: Not reported
SEP Type Description: Not reported
Proposed Amount: Not reported
Final Monetary Amount: Not reported
Paid Amount: Not reported
Final Count: Not reported
Final Amount: Not reported

Found Violation: Yes
Agency Which Determined Violation: State
Violation Short Description: Generators - General
Date Violation was Determined: 20040819
Actual Return to Compliance Date: 20041025
Return to Compliance Qualifier: Unverifiable
Violation Responsible Agency: State
Scheduled Compliance Date: Not reported
Enforcement Identifier: 001
Date of Enforcement Action: 20040902
Enforcement Responsible Agency: State
Enforcement Docket Number: Not reported
Enforcement Attorney: Not reported
Corrective Action Component: No

PRECISE CORPORATE PRINTING INC (Continued) **1005444290**

Appeal Initiated Date:	Not reported
Appeal Resolution Date:	Not reported
Disposition Status Date:	Not reported
Disposition Status:	Not reported
Disposition Status Description:	Not reported
Consent/Final Order Sequence Number:	Not reported
Consent/Final Order Respondent Name:	Not reported
Consent/Final Order Lead Agency:	Not reported
Enforcement Type:	WRITTEN INFORMAL
Enforcement Responsible Person:	NYYWG
Enforcement Responsible Sub-Organization:	R2
SEP Sequence Number:	Not reported
SEP Expenditure Amount:	Not reported
SEP Scheduled Completion Date:	Not reported
SEP Actual Date:	Not reported
SEP Defaulted Date:	Not reported
SEP Type:	Not reported
SEP Type Description:	Not reported
Proposed Amount:	Not reported
Final Monetary Amount:	Not reported
Paid Amount:	Not reported
Final Count:	Not reported
Final Amount:	Not reported

Found Violation:	Yes
Agency Which Determined Violation:	State
Violation Short Description:	Generators - General
Date Violation was Determined:	20040819
Actual Return to Compliance Date:	20041025
Return to Compliance Qualifier:	Unverifiable
Violation Responsible Agency:	State
Scheduled Compliance Date:	Not reported
Enforcement Identifier:	001
Date of Enforcement Action:	20040902
Enforcement Responsible Agency:	State
Enforcement Docket Number:	Not reported
Enforcement Attorney:	Not reported
Corrective Action Component:	No
Appeal Initiated Date:	Not reported
Appeal Resolution Date:	Not reported
Disposition Status Date:	Not reported
Disposition Status:	Not reported
Disposition Status Description:	Not reported
Consent/Final Order Sequence Number:	Not reported
Consent/Final Order Respondent Name:	Not reported
Consent/Final Order Lead Agency:	Not reported
Enforcement Type:	WRITTEN INFORMAL
Enforcement Responsible Person:	NYYWG
Enforcement Responsible Sub-Organization:	R2
SEP Sequence Number:	Not reported
SEP Expenditure Amount:	Not reported
SEP Scheduled Completion Date:	Not reported
SEP Actual Date:	Not reported
SEP Defaulted Date:	Not reported
SEP Type:	Not reported
SEP Type Description:	Not reported
Proposed Amount:	Not reported

PRECISE CORPORATE PRINTING INC (Continued) **1005444290**

Final Monetary Amount:	Not reported
Paid Amount:	Not reported
Final Count:	Not reported
Final Amount:	Not reported
Found Violation:	Yes
Agency Which Determined Violation:	State
Violation Short Description:	Generators - General
Date Violation was Determined:	20040819
Actual Return to Compliance Date:	20041025
Return to Compliance Qualifier:	Unverifiable
Violation Responsible Agency:	State
Scheduled Compliance Date:	Not reported
Enforcement Identifier:	001
Date of Enforcement Action:	20040902
Enforcement Responsible Agency:	State
Enforcement Docket Number:	Not reported
Enforcement Attorney:	Not reported
Corrective Action Component:	No
Appeal Initiated Date:	Not reported
Appeal Resolution Date:	Not reported
Disposition Status Date:	Not reported
Disposition Status:	Not reported
Disposition Status Description:	Not reported
Consent/Final Order Sequence Number:	Not reported
Consent/Final Order Respondent Name:	Not reported
Consent/Final Order Lead Agency:	Not reported
Enforcement Type:	WRITTEN INFORMAL
Enforcement Responsible Person:	NYYWG
Enforcement Responsible Sub-Organization:	R2
SEP Sequence Number:	Not reported
SEP Expenditure Amount:	Not reported
SEP Scheduled Completion Date:	Not reported
SEP Actual Date:	Not reported
SEP Defaulted Date:	Not reported
SEP Type:	Not reported
SEP Type Description:	Not reported
Proposed Amount:	Not reported
Final Monetary Amount:	Not reported
Paid Amount:	Not reported
Final Count:	Not reported
Final Amount:	Not reported
Found Violation:	Yes
Agency Which Determined Violation:	State
Violation Short Description:	Generators - General
Date Violation was Determined:	20040819
Actual Return to Compliance Date:	20041025
Return to Compliance Qualifier:	Unverifiable
Violation Responsible Agency:	State
Scheduled Compliance Date:	Not reported
Enforcement Identifier:	001
Date of Enforcement Action:	20040902
Enforcement Responsible Agency:	State
Enforcement Docket Number:	Not reported
Enforcement Attorney:	Not reported
Corrective Action Component:	No

PRECISE CORPORATE PRINTING INC (Continued) **1005444290**

Appeal Initiated Date:	Not reported
Appeal Resolution Date:	Not reported
Disposition Status Date:	Not reported
Disposition Status:	Not reported
Disposition Status Description:	Not reported
Consent/Final Order Sequence Number:	Not reported
Consent/Final Order Respondent Name:	Not reported
Consent/Final Order Lead Agency:	Not reported
Enforcement Type:	WRITTEN INFORMAL
Enforcement Responsible Person:	NYYWG
Enforcement Responsible Sub-Organization:	R2
SEP Sequence Number:	Not reported
SEP Expenditure Amount:	Not reported
SEP Scheduled Completion Date:	Not reported
SEP Actual Date:	Not reported
SEP Defaulted Date:	Not reported
SEP Type:	Not reported
SEP Type Description:	Not reported
Proposed Amount:	Not reported
Final Monetary Amount:	Not reported
Paid Amount:	Not reported
Final Count:	Not reported
Final Amount:	Not reported

Found Violation:	Yes
Agency Which Determined Violation:	State
Violation Short Description:	Generators - General
Date Violation was Determined:	20040819
Actual Return to Compliance Date:	20041025
Return to Compliance Qualifier:	Unverifiable
Violation Responsible Agency:	State
Scheduled Compliance Date:	Not reported
Enforcement Identifier:	001
Date of Enforcement Action:	20040902
Enforcement Responsible Agency:	State
Enforcement Docket Number:	Not reported
Enforcement Attorney:	Not reported
Corrective Action Component:	No
Appeal Initiated Date:	Not reported
Appeal Resolution Date:	Not reported
Disposition Status Date:	Not reported
Disposition Status:	Not reported
Disposition Status Description:	Not reported
Consent/Final Order Sequence Number:	Not reported
Consent/Final Order Respondent Name:	Not reported
Consent/Final Order Lead Agency:	Not reported
Enforcement Type:	WRITTEN INFORMAL
Enforcement Responsible Person:	NYYWG
Enforcement Responsible Sub-Organization:	R2
SEP Sequence Number:	Not reported
SEP Expenditure Amount:	Not reported
SEP Scheduled Completion Date:	Not reported
SEP Actual Date:	Not reported
SEP Defaulted Date:	Not reported
SEP Type:	Not reported
SEP Type Description:	Not reported
Proposed Amount:	Not reported

PRECISE CORPORATE PRINTING INC (Continued) **1005444290**

Final Monetary Amount: Not reported
Paid Amount: Not reported
Final Count: Not reported
Final Amount: Not reported

Found Violation: Yes
Agency Which Determined Violation: State
Violation Short Description: Generators - General
Date Violation was Determined: 20040819
Actual Return to Compliance Date: 20041025
Return to Compliance Qualifier: Unverifiable
Violation Responsible Agency: State
Scheduled Compliance Date: Not reported
Enforcement Identifier: 001
Date of Enforcement Action: 20040902
Enforcement Responsible Agency: State
Enforcement Docket Number: Not reported
Enforcement Attorney: Not reported
Corrective Action Component: No
Appeal Initiated Date: Not reported
Appeal Resolution Date: Not reported
Disposition Status Date: Not reported
Disposition Status: Not reported
Disposition Status Description: Not reported
Consent/Final Order Sequence Number:Not reported
Consent/Final Order Respondent Name: Not reported
Consent/Final Order Lead Agency: Not reported
Enforcement Type: WRITTEN INFORMAL
Enforcement Responsible Person: NYYWG
Enforcement Responsible Sub-Organization: R2
SEP Sequence Number: Not reported
SEP Expenditure Amount: Not reported
SEP Scheduled Completion Date: Not reported
SEP Actual Date: Not reported
SEP Defaulted Date: Not reported
SEP Type: Not reported
SEP Type Description: Not reported
Proposed Amount: Not reported
Final Monetary Amount: Not reported
Paid Amount: Not reported
Final Count: Not reported
Final Amount: Not reported

Evaluation Action Summary:
Evaluation Date: 20120221
Evaluation Responsible Agency: EPA
Found Violation: No
Evaluation Type Description: COMPLIANCE EVALUATION INSPECTION
Evaluation Responsible Person Identifier: R2STP
Evaluation Responsible Sub-Organization: RCB
Actual Return to Compliance Date: Not reported
Scheduled Compliance Date: Not reported
Date of Request: Not reported
Date Response Received: Not reported
Request Agency: Not reported
Former Citation: Not reported

PRECISE CORPORATE PRINTING INC (Continued) **1005444290**

Evaluation Date:	20080408
Evaluation Responsible Agency:	State
Found Violation:	Yes
Evaluation Type Description:	COMPLIANCE EVALUATION INSPECTION
Evaluation Responsible Person Identifier:	NYACY
Evaluation Responsible Sub-Organization:	R2
Actual Return to Compliance Date:	20080505
Scheduled Compliance Date:	Not reported
Date of Request:	Not reported
Date Response Received:	Not reported
Request Agency:	Not reported
Former Citation:	Not reported

Evaluation Date:	20080408
Evaluation Responsible Agency:	State
Found Violation:	Yes
Evaluation Type Description:	COMPLIANCE EVALUATION INSPECTION
Evaluation Responsible Person Identifier:	NYACY
Evaluation Responsible Sub-Organization:	R2
Actual Return to Compliance Date:	20080505
Scheduled Compliance Date:	Not reported
Date of Request:	Not reported
Date Response Received:	Not reported
Request Agency:	Not reported
Former Citation:	Not reported

Evaluation Date:	20080408
Evaluation Responsible Agency:	State
Found Violation:	Yes
Evaluation Type Description:	COMPLIANCE EVALUATION INSPECTION
Evaluation Responsible Person Identifier:	NYACY
Evaluation Responsible Sub-Organization:	R2
Actual Return to Compliance Date:	20080505
Scheduled Compliance Date:	Not reported
Date of Request:	Not reported
Date Response Received:	Not reported
Request Agency:	Not reported
Former Citation:	Not reported

Evaluation Date:	20080408
Evaluation Responsible Agency:	State
Found Violation:	Yes
Evaluation Type Description:	COMPLIANCE EVALUATION INSPECTION
Evaluation Responsible Person Identifier:	NYACY
Evaluation Responsible Sub-Organization:	R2
Actual Return to Compliance Date:	20080505
Scheduled Compliance Date:	Not reported
Date of Request:	Not reported
Date Response Received:	Not reported
Request Agency:	Not reported
Former Citation:	Not reported

Evaluation Date:	20080408
Evaluation Responsible Agency:	State
Found Violation:	Yes
Evaluation Type Description:	COMPLIANCE EVALUATION INSPECTION
Evaluation Responsible Person Identifier:	NYACY

PRECISE CORPORATE PRINTING INC (Continued) **1005444290**

Evaluation Responsible Sub-Organization:	R2
Actual Return to Compliance Date:	20080505
Scheduled Compliance Date:	Not reported
Date of Request:	Not reported
Date Response Received:	Not reported
Request Agency:	Not reported
Former Citation:	Not reported
Evaluation Date:	20080408
Evaluation Responsible Agency:	State
Found Violation:	Yes
Evaluation Type Description:	COMPLIANCE EVALUATION INSPECTION
Evaluation Responsible Person Identifier:	NYACY
Evaluation Responsible Sub-Organization:	R2
Actual Return to Compliance Date:	20080505
Scheduled Compliance Date:	Not reported
Date of Request:	Not reported
Date Response Received:	Not reported
Request Agency:	Not reported
Former Citation:	Not reported
Evaluation Date:	20080408
Evaluation Responsible Agency:	State
Found Violation:	Yes
Evaluation Type Description:	COMPLIANCE EVALUATION INSPECTION
Evaluation Responsible Person Identifier:	NYACY
Evaluation Responsible Sub-Organization:	R2
Actual Return to Compliance Date:	20080505
Scheduled Compliance Date:	Not reported
Date of Request:	Not reported
Date Response Received:	Not reported
Request Agency:	Not reported
Former Citation:	Not reported
Evaluation Date:	20080408
Evaluation Responsible Agency:	State
Found Violation:	Yes
Evaluation Type Description:	COMPLIANCE EVALUATION INSPECTION
Evaluation Responsible Person Identifier:	NYACY
Evaluation Responsible Sub-Organization:	R2
Actual Return to Compliance Date:	20080505
Scheduled Compliance Date:	Not reported
Date of Request:	Not reported
Date Response Received:	Not reported
Request Agency:	Not reported
Former Citation:	Not reported
Evaluation Date:	20040819
Evaluation Responsible Agency:	State
Found Violation:	Yes
Evaluation Type Description:	COMPLIANCE EVALUATION INSPECTION
Evaluation Responsible Person Identifier:	NYYWG
Evaluation Responsible Sub-Organization:	R2
Actual Return to Compliance Date:	20041025
Scheduled Compliance Date:	Not reported
Date of Request:	Not reported
Date Response Received:	Not reported

PRECISE CORPORATE PRINTING INC (Continued) **1005444290**

Request Agency:	Not reported
Former Citation:	Not reported
Evaluation Date:	20040819
Evaluation Responsible Agency:	State
Found Violation:	Yes
Evaluation Type Description:	COMPLIANCE EVALUATION INSPECTION
Evaluation Responsible Person Identifier:	NYYWG
Evaluation Responsible Sub-Organization:	R2
Actual Return to Compliance Date:	20041025
Scheduled Compliance Date:	Not reported
Date of Request:	Not reported
Date Response Received:	Not reported
Request Agency:	Not reported
Former Citation:	Not reported
Evaluation Date:	20040819
Evaluation Responsible Agency:	State
Found Violation:	Yes
Evaluation Type Description:	COMPLIANCE EVALUATION INSPECTION
Evaluation Responsible Person Identifier:	NYYWG
Evaluation Responsible Sub-Organization:	R2
Actual Return to Compliance Date:	20041025
Scheduled Compliance Date:	Not reported
Date of Request:	Not reported
Date Response Received:	Not reported
Request Agency:	Not reported
Former Citation:	Not reported
Evaluation Date:	20040819
Evaluation Responsible Agency:	State
Found Violation:	Yes
Evaluation Type Description:	COMPLIANCE EVALUATION INSPECTION
Evaluation Responsible Person Identifier:	NYYWG
Evaluation Responsible Sub-Organization:	R2
Actual Return to Compliance Date:	20041025
Scheduled Compliance Date:	Not reported
Date of Request:	Not reported
Date Response Received:	Not reported
Request Agency:	Not reported
Former Citation:	Not reported
Evaluation Date:	20040819
Evaluation Responsible Agency:	State
Found Violation:	Yes
Evaluation Type Description:	COMPLIANCE EVALUATION INSPECTION
Evaluation Responsible Person Identifier:	NYYWG
Evaluation Responsible Sub-Organization:	R2
Actual Return to Compliance Date:	20041025
Scheduled Compliance Date:	Not reported
Date of Request:	Not reported
Date Response Received:	Not reported
Request Agency:	Not reported
Former Citation:	Not reported
Evaluation Date:	20040819
Evaluation Responsible Agency:	State

PRECISE CORPORATE PRINTING INC (Continued) **1005444290**

Found Violation:	Yes
Evaluation Type Description:	COMPLIANCE EVALUATION INSPECTION
Evaluation Responsible Person Identifier:	NYYWG
Evaluation Responsible Sub-Organization:	R2
Actual Return to Compliance Date:	20041025
Scheduled Compliance Date:	Not reported
Date of Request:	Not reported
Date Response Received:	Not reported
Request Agency:	Not reported
Former Citation:	Not reported

Evaluation Date:	20040819
Evaluation Responsible Agency:	State
Found Violation:	Yes
Evaluation Type Description:	COMPLIANCE EVALUATION INSPECTION
Evaluation Responsible Person Identifier:	NYYWG
Evaluation Responsible Sub-Organization:	R2
Actual Return to Compliance Date:	20041025
Scheduled Compliance Date:	Not reported
Date of Request:	Not reported
Date Response Received:	Not reported
Request Agency:	Not reported
Former Citation:	Not reported

LTANKS:

Name:	20 JAY STREET
Address:	20 JAY STREET
City,State,Zip:	BROOKLYN, NY
Spill Number/Closed Date:	9610348 / 1996-11-19
Facility ID:	9610348
Site ID:	296280
Spill Date:	1996-11-18
Spill Cause:	Tank Overfill
Spill Source:	Tank Truck
Spill Class:	C3
Cleanup Ceased:	Not reported
SWIS:	2401
Investigator:	GUTIERREZ
Referred To:	Not reported
Reported to Dept:	1996-11-18
CID:	207
Water Affected:	Not reported
Spill Notifier:	Responsible Party
Last Inspection:	Not reported
Recommended Penalty:	False
Meets Standard:	False
UST Involvement:	False
Remediation Phase:	0
Date Entered In Computer:	1996-11-18
Spill Record Last Update:	1996-12-03
Spiller Name:	SANDY GARCIA
Spiller Company:	MYSTIC TRANSPORTATION
Spiller Address:	19-01 STEINWAY ST
Spiller County:	001
Spiller Contact:	SANDY GARCIA
Spiller Phone:	(718) 932-9075

PRECISE CORPORATE PRINTING INC (Continued) **1005444290**

Spiller Extention:	Not reported
DEC Region:	2
DER Facility ID:	239755
Latitude:	40.7043439
Longitude:	-73.9866458
DEC Memo:	Not reported
Remarks:	resp party was told the wrong tank to refill and subsequenly overfilled the tank - cleanup in progress

All Materials:

Site ID:	296280
Operable Unit ID:	1041911
Operable Unit:	01
Material ID:	342557
Material Code:	0003A
Material Name:	#6 fuel oil
Case No.:	Not reported
Material FA:	Petroleum
Quantity:	30.00
Units:	G
Recovered:	.00
Oxygenate:	Not reported

SPILLS:

Name:	COMMERCIAL BLDG
Address:	20 JAY STREET
City,State,Zip:	BROOKLYN, NY
Spill Number/Closed Date:	0709812 / 2008-11-07
Facility ID:	0709812
Facility Type:	ER
DER Facility ID:	239755
Site ID:	390951
DEC Region:	2
Spill Cause:	Other
Spill Class:	C3
SWIS:	2401
Spill Date:	2007-12-12
Investigator:	SFRAHMAN
Referred To:	Not reported
Reported to Dept:	2007-12-12
CID:	444
Water Affected:	Not reported
Spill Source:	Commercial/Industrial
Spill Notifier:	Other
Cleanup Ceased:	Not reported
Cleanup Meets Std:	False
Last Inspection:	Not reported
Recommended Penalty:	False
UST Trust:	Not reported
Remediation Phase:	0
Date Entered In Computer:	2007-12-12
Spill Record Last Update:	2008-11-07
Spiller Name:	Not reported
Spiller Company:	UNKNOWN OIL COMPANY
Spiller Address:	Not reported
Spiller Company:	001

PRECISE CORPORATE PRINTING INC (Continued) **1005444290**

Contact Name: MARK SALAMACK
Latitude: 40.7043960
Longitude: -73.9866610
DEC Memo: 12/12/07-Vought-Duty Desk officer. Called Mark Salamack and two tanks onsite (both 5000-gallon) ASTs and PTC contracted to remove on AST. Both wrapped in concrete. Construction crew discovered oil this morning. They were removing concrete from tank yesterday. Hess is oil company. Tank was overfilled. PTC working for Two Trees Inc (Elizabeth or George 718-625-5505) who is managing company for owner. PTC will be doing cleanup but DOB threatened to have workers arrested due to existing violations. Oil came out of crack two feet from tank top and oil still pooled in secondary containment. Salamack had no contact for DOB, indicated that he left scene and as a result Vought called OEM for assistance with DOB approval of product recovery. OEM will call back Vought to arrange site visit. Vought received callback from PTC Salamack and as per property manager, access was granted by DOB inspector due to spill. Vought returned call to OEM and requested no further assistance. Vought received call from PTC Salamack and cleanup will be performed by Castle Oil as they were delivery company. DEC requires: 1)submission of written summary of cleanup 2)submission of PBS registration. Vought called Rob Hill of Castle Oil (914-490-5443). Possible cause of spill was that customer left stick port open. Hill will callback DEC upon arrival at site. Vought received callback from Hill and delivery company was BLT Trucking not Hess who made 3000-gallon delivery. Cause of spill was disconnected stickwell or pipe was not connected inside. Spill on concrete and no sewers or drains affected. No spill out of vent pipe. Vought prepared CSL with above requirements and one month due date to: Two Trees Management 45 Main Street Brooklyn, NY 11201 and also to BLT Trucking as driver could not have heard whistle and should not have made delivery if pipe was disconnected. Vought called Hill who will call back with contact info of BLT Trucking for letter to be sent. 12/17/07-Vought-Received numerous messages from NYCOEM on status of site despite prior notification by Vought that no further assistance was needed. Called Rob Hill for update and spoke to Hill and BLT finished cleanup and he will be sending someone to inspect site today and will also send in brief letter with above requirements. Vought called NYCOEM Nick Sciallo(718-422-8708) and gave him update and told him again that no further assistance was needed and he was satisfied with update and action. 12/21/07-Vought-Called Rob Hill for update on cleanup and left message to return call. Vought called Two Trees and spoke to Elizabeth and she deferred

PRECISE CORPORATE PRINTING INC (Continued) **1005444290**

all knowledge to Rob Hill. No odor complaints and super is content with cleanup. Vought will closed
case upon verbal confirmation from Rob Hill that soil was not affected and that cleanup has been
completed. No need for CSL to date due to lack of confirmation that soil is indeed contaminated.
11/07/08 I spoke with Rob Hill(Castle Oil)on 11/06/08, he indicated that the spill was cleaned up
by BLT and PTC.He also told me that the tank was wrapped in cement and approx 10 gallons spilled on
cement and floor, floor condition was good and there was no soil contamination.Tank second vent
line was also plugged.Spill can be closed.(sr)

Remarks: CALLER STATES THAT THEY FOUND THIS OVERFILL WHILE GOING TO ABOVE ADDRESS TO CUT UP A DIFFERENT TANK: AND FOUND THE OVERFILL: IT HAPPENED AFTER 4:30 PM LAST NITE

All Materials:

Site ID:	390951
Operable Unit ID:	1148036
Operable Unit:	01
Material ID:	2138516
Material Code:	0002A
Material Name:	#4 fuel oil
Case No.:	Not reported
Material FA:	Petroleum
Quantity:	50.00
Units:	G
Recovered:	.00
Oxygenate:	Not reported

Name:	20 JAY ST
Address:	20 JAY STREET
City,State,Zip:	BROOKLYN, NY
Spill Number/Closed Date:	9800589 / 2005-09-26
Facility ID:	9800589
Facility Type:	ER
DER Facility ID:	239755
Site ID:	93187
DEC Region:	2
Spill Cause:	Unknown
Spill Class:	C3
SWIS:	2401
Spill Date:	1998-04-14
Investigator:	JMKRIMGO
Referred To:	Not reported
Reported to Dept:	1998-04-14
CID:	211
Water Affected:	Not reported
Spill Source:	Unknown
Spill Notifier:	Local Agency
Cleanup Ceased:	Not reported
Cleanup Meets Std:	True
Last Inspection:	Not reported
Recommended Penalty:	False
UST Trust:	False
Remediation Phase:	0

PRECISE CORPORATE PRINTING INC (Continued) **1005444290**

Date Entered In Computer:	1998-04-14
Spill Record Last Update:	2006-03-22
Spiller Name:	Not reported
Spiller Company:	Not reported
Spiller Address:	Not reported
Spiller Company:	999
Contact Name:	Not reported
Latitude:	40.7043439
Longitude:	-73.9866458
DEC Memo:	Prior to Sept, 2004 data translation this spill Lead_DEC Field was KRIMGOLD 12/13/00 Reassigned from Mulqueen. Spoke to Danny, the new owner of the building, faxed a copy of this spill report to 9800589. He's trying to refinance - bank wants more information. 12/19/00 Spoke to KIETH BARTLY KB INSTALLATIONS 718-349-1093 who will inspect the two tanks, floor, (sumps), odors, test tanks? and contact me. 01/26/04 Reassigned from Rommel to Austin 02/17/04: Reassigned from AUSTIN to KRIMGOLD. 9/26/05. J.Krimgold reviewed documentation in the file submitted by Two Trees MGNT Co. on Sept 13, 2004. According to the information provided the oil spill was cleaned up on May 5, 1998. Contaminated oil and water was properly disposed of. Non-Haz. waste Manifests were inclosed. NFA. 11/09/05 Joe Jones - Closed on the basis of the above information
Remarks:	CALLER REPORTS INVESTIGATING AN ODOR OF PETROLEUM IN SEWER AND TRACED SPILL BACK TO BASEMENT OF ABOVE BLDG - UNK CAUSE PRESENT TIME

All Materials:

Site ID:	93187
Operable Unit ID:	1061078
Operable Unit:	01
Material ID:	322546
Material Code:	0002A
Material Name:	#4 fuel oil
Case No.:	Not reported
Material FA:	Petroleum
Quantity:	.00
Units:	G
Recovered:	.00
Oxygenate:	Not reported

NY MANIFEST:

EPA ID:	NYR000106104
Country:	USA
Name:	Precise Printing
Address:	20 JAY ST - 5TH FLOOR
Address 2:	Not reported
City,State,Zip:	BROOKLYN, NY 11201
Zip 4:	Not reported
Location Address 1:	20 JAY ST
Location Address 2:	Not reported
Location City,State,Zip:	BROOKLYN, NY 11201
Location Zip 4:	Not reported
Facility Status:	Not reported

PRECISE CORPORATE PRINTING INC (Continued) **1005444290**

Total Tanks: Not reported
Code: BP

Mailing:
Mailing Name: Precise Printing
Mailing Contact: Peter Colamartino
Mailing Address 1: 20 JAY ST
Mailing Address 2: Not reported
Mailing City,State,Zip: BROOKLYN, NY 11201
Mailing Zip 4: Not reported
Mailing Country: USA
Mailing Phone: 7184842002

Manifest Data:
Document ID: NYG2976633
Manifest Status: Not reported
Trans1 State ID: 43344PA
Year: 2004
Trans2 State ID: Not reported
Generator Ship Date: 05/24/2004
Trans1 Recv Date: 05/24/2004
Trans2 Recv Date: Not reported
TSD Site Recv Date: 05/26/2004
Part A Recv Date: Not reported
Part B Recv Date: Not reported
Generator EPA ID: NYR000106104
Trans1 EPA ID: NYD986974376
Trans2 EPA ID: Not reported
TSDF ID 1: NYD082785429
TSDF ID 2: Not reported
Manifest Tracking Number: Not reported
Import Indicator: Not reported
Export Indicator: Not reported
Discr Quantity Indicator: Not reported
Discr Type Indicator: Not reported
Discr Residue Indicator: Not reported
Discr Partial Reject Indicator: Not reported
Discr Full Reject Indicator: Not reported
Manifest Ref Number: Not reported
Alt Facility RCRA ID: Not reported
Alt Facility Sign Date: Not reported
MGMT Method Type Code: Not reported
Waste Code 1: Silver
Waste Code 2: Not reported
Waste Code 3: Not reported
Waste Code 4: Not reported
Waste Code 5: Not reported
Waste Code 6: Not reported
Quantity: 00055
Units: Gallons (liquids only)
Number of Containers: 001
Container Type: Fiberboard or plastic drums, barrels, kegs
Handling Method: Treat
Specific Gravity: 01.00
Waste Code 7: Corrosive Waste
Waste Code 8: Not reported
Waste Code: Not reported

PRECISE CORPORATE PRINTING INC (Continued) **1005444290**

Waste Code 10: Not reported
Waste Code 11: Not reported
Quantity: 00110
Units: Gallons (liquids only)
Number of Containers: 002
Container Type: Fiberboard or plastic drums, barrels, kegs
Handling Method: Burn
Specific Gravity: 01.00

Document ID: NYG2976885
Manifest Status: Not reported
Trans1 State ID: 43344PA
Year: 2004
Trans2 State ID: Not reported
Generator Ship Date: 10/29/2004
Trans1 Recv Date: 10/29/2004
Trans2 Recv Date: Not reported
TSD Site Recv Date: 11/15/2004
Part A Recv Date: Not reported
Part B Recv Date: Not reported
Generator EPA ID: NYR000106104
Trans1 EPA ID: NYD986974376
Trans2 EPA ID: Not reported
TSDF ID 1: NYD082785429
TSDF ID 2: Not reported
Manifest Tracking Number: Not reported
Import Indicator: Not reported
Export Indicator: Not reported
Discr Quantity Indicator: Not reported
Discr Type Indicator: Not reported
Discr Residue Indicator: Not reported
Discr Partial Reject Indicator: Not reported
Discr Full Reject Indicator: Not reported
Manifest Ref Number: Not reported
Alt Facility RCRA ID: Not reported
Alt Facility Sign Date: Not reported
MGMT Method Type Code: Not reported
Waste Code 1: Silver
Waste Code 2: Not reported
Waste Code 3: Not reported
Waste Code 4: Not reported
Waste Code 5: Not reported
Waste Code 6: Not reported
Quantity: 00110
Units: Gallons (liquids only)
Number of Containers: 002
Container Type: Fiberboard or plastic drums, barrels, kegs
Handling Method: Treat
Specific Gravity: 01.00
Waste Code 7: Corrosive Waste
Waste Code 8: Not reported
Waste Code: Not reported
Waste Code 10: Not reported
Waste Code 11: Not reported
Quantity: 00055
Units: Gallons (liquids only)
Number of Containers: 001

PRECISE CORPORATE PRINTING INC (Continued) **1005444290**

Container Type: Fiberboard or plastic drums, barrels, kegs
Handling Method: Burn
Specific Gravity: 01.00

Document ID: NYG2976894
Manifest Status: Not reported
Trans1 State ID: 43344PA
Year: 2004
Trans2 State ID: Not reported
Generator Ship Date: 03/11/2004
Trans1 Recv Date: 03/11/2004
Trans2 Recv Date: Not reported
TSD Site Recv Date: 03/17/2004
Part A Recv Date: Not reported
Part B Recv Date: Not reported
Generator EPA ID: NYR000106104
Trans1 EPA ID: NYD986974376
Trans2 EPA ID: Not reported
TSDF ID 1: NYD082785429
TSDF ID 2: Not reported
Manifest Tracking Number: Not reported
Import Indicator: Not reported
Export Indicator: Not reported
Discr Quantity Indicator: Not reported
Discr Type Indicator: Not reported
Discr Residue Indicator: Not reported
Discr Partial Reject Indicator: Not reported
Discr Full Reject Indicator: Not reported
Manifest Ref Number: Not reported
Alt Facility RCRA ID: Not reported
Alt Facility Sign Date: Not reported
MGMT Method Type Code: Not reported
Waste Code 1: Silver
Waste Code 2: Not reported
Waste Code 3: Not reported
Waste Code 4: Not reported
Waste Code 5: Not reported
Waste Code 6: Not reported
Quantity: 00220
Units: Gallons (liquids only)
Number of Containers: 004
Container Type: Fiberboard or plastic drums, barrels, kegs
Handling Method: Treat
Specific Gravity: 01.00

Document ID: Not reported
Manifest Status: Not reported
Trans1 State ID: NYD986974378
Year: 2018
Trans2 State ID: Not reported
Generator Ship Date: 04/07/2008
Trans1 Recv Date: 04/07/2008
Trans2 Recv Date: Not reported
TSD Site Recv Date: 04/11/2008
Part A Recv Date: Not reported
Part B Recv Date: Not reported
Generator EPA ID: NYR000106104

PRECISE CORPORATE PRINTING INC (Continued) **1005444290**

Trans1 EPA ID:	Not reported
Trans2 EPA ID:	Not reported
TSDF ID 1:	NYD082785429
TSDF ID 2:	Not reported
Manifest Tracking Number:	000264047GBF
Import Indicator:	N
Export Indicator:	N
Discr Quantity Indicator:	N
Discr Type Indicator:	N
Discr Residue Indicator:	N
Discr Partial Reject Indicator:	N
Discr Full Reject Indicator:	N
Manifest Ref Number:	Not reported
Alt Facility RCRA ID:	Not reported
Alt Facility Sign Date:	Not reported
MGMT Method Type Code:	H141
Waste Code a:	Silver
Waste Code b:	Not reported
Waste Code c:	Not reported
Waste Code e:	Not reported
Waste Code f:	Not reported
Waste Code g:	Not reported
Waste Code 1:	Not reported
Waste Code 2:	Not reported
Waste Code 3:	Not reported
Waste Code 4:	Not reported
Waste Code 5:	Not reported
Waste Code 6:	Not reported
Quantity:	55
Units:	Gallons (liquids only)
Number of Containers:	1
Container Type:	Fiberboard or plastic drums, barrels, kegs
Handling Method:	Burn
Specific Gravity:	1

Document ID:	Not reported
Manifest Status:	Not reported
Trans1 State ID:	NYD986974378
Year:	2018
Trans2 State ID:	Not reported
Generator Ship Date:	04/07/2008
Trans1 Recv Date:	04/07/2008
Trans2 Recv Date:	Not reported
TSD Site Recv Date:	04/11/2008
Part A Recv Date:	Not reported
Part B Recv Date:	Not reported
Generator EPA ID:	NYR000106104
Trans1 EPA ID:	Not reported
Trans2 EPA ID:	Not reported
TSDF ID 1:	NYD082785429
TSDF ID 2:	Not reported
Manifest Tracking Number:	000264047GBF
Import Indicator:	N
Export Indicator:	N
Discr Quantity Indicator:	N
Discr Type Indicator:	N
Discr Residue Indicator:	N

PRECISE CORPORATE PRINTING INC (Continued) **1005444290**

Discr Partial Reject Indicator:	N
Discr Full Reject Indicator:	N
Manifest Ref Number:	Not reported
Alt Facility RCRA ID:	Not reported
Alt Facility Sign Date:	Not reported
MGMT Method Type Code:	H141
Waste Code a:	Ignitable Waste
Waste Code b:	Not reported
Waste Code c:	Not reported
Waste Code e:	Not reported
Waste Code f:	Not reported
Waste Code g:	Not reported
Waste Code 1:	Not reported
Waste Code 2:	Not reported
Waste Code 3:	Not reported
Waste Code 4:	Not reported
Waste Code 5:	Not reported
Waste Code 6:	Not reported
Quantity:	55
Units:	Gallons (liquids only)
Number of Containers:	1
Container Type:	Fiberboard or plastic drums, barrels, kegs
Handling Method:	Burn
Specific Gravity:	1
Document ID:	Not reported
Manifest Status:	Not reported
Trans1 State ID:	NYD986974376
Year:	2018
Trans2 State ID:	Not reported
Generator Ship Date:	08/02/2009
Trans1 Recv Date:	08/12/2009
Trans2 Recv Date:	Not reported
TSD Site Recv Date:	08/18/2009
Part A Recv Date:	Not reported
Part B Recv Date:	Not reported
Generator EPA ID:	NYR000106104
Trans1 EPA ID:	Not reported
Trans2 EPA ID:	Not reported
TSDF ID 1:	NYD082785429
TSDF ID 2:	Not reported
Manifest Tracking Number:	000492814GBF
Import Indicator:	N
Export Indicator:	N
Discr Quantity Indicator:	N
Discr Type Indicator:	N
Discr Residue Indicator:	N
Discr Partial Reject Indicator:	N
Discr Full Reject Indicator:	N
Manifest Ref Number:	Not reported
Alt Facility RCRA ID:	Not reported
Alt Facility Sign Date:	Not reported
MGMT Method Type Code:	H141
Waste Code a:	Ignitable Waste
Waste Code b:	Not reported
Waste Code c:	Not reported
Waste Code e:	Not reported

PRECISE CORPORATE PRINTING INC (Continued) **1005444290**

Waste Code f:	Not reported
Waste Code g:	Not reported
Waste Code 1:	Not reported
Waste Code 2:	Not reported
Waste Code 3:	Not reported
Waste Code 4:	Not reported
Waste Code 5:	Not reported
Waste Code 6:	Not reported
Quantity:	110
Units:	Gallons (liquids only)
Number of Containers:	2
Container Type:	Fiberboard or plastic drums, barrels, kegs
Handling Method:	Landfill
Specific Gravity:	1
Document ID:	Not reported
Manifest Status:	Not reported
Trans1 State ID:	NYD986974376
Year:	2018
Trans2 State ID:	Not reported
Generator Ship Date:	05/08/2006
Trans1 Recv Date:	05/08/2006
Trans2 Recv Date:	Not reported
TSD Site Recv Date:	05/10/2006
Part A Recv Date:	Not reported
Part B Recv Date:	Not reported
Generator EPA ID:	NYR000106104
Trans1 EPA ID:	Not reported
Trans2 EPA ID:	Not reported
TSDF ID 1:	NYD082785429
TSDF ID 2:	Not reported
Manifest Tracking Number:	NYG2979009
Import Indicator:	N
Export Indicator:	N
Discr Quantity Indicator:	N
Discr Type Indicator:	N
Discr Residue Indicator:	N
Discr Partial Reject Indicator:	N
Discr Full Reject Indicator:	N
Manifest Ref Number:	Not reported
Alt Facility RCRA ID:	Not reported
Alt Facility Sign Date:	Not reported
MGMT Method Type Code:	Not reported
Waste Code a:	Silver
Waste Code b:	Not reported
Waste Code c:	Not reported
Waste Code e:	Not reported
Waste Code f:	Not reported
Waste Code g:	Not reported
Waste Code 1:	Not reported
Waste Code 2:	Not reported
Waste Code 3:	Not reported
Waste Code 4:	Not reported
Waste Code 5:	Not reported
Waste Code 6:	Not reported
Quantity:	110
Units:	Gallons (liquids only)

PRECISE CORPORATE PRINTING INC (Continued) **1005444290**

Number of Containers: 2
Container Type: Fiberboard or plastic drums, barrels, kegs
Handling Method: Burn
Specific Gravity: 1

Document ID: Not reported
Manifest Status: Not reported
Trans1 State ID: NYD986974376
Year: 2018
Trans2 State ID: Not reported
Generator Ship Date: 05/08/2006
Trans1 Recv Date: 05/08/2006
Trans2 Recv Date: Not reported
TSD Site Recv Date: 05/10/2006
Part A Recv Date: Not reported
Part B Recv Date: Not reported
Generator EPA ID: NYR000106104
Trans1 EPA ID: Not reported
Trans2 EPA ID: Not reported
TSDF ID 1: NYD082785429
TSDF ID 2: Not reported
Manifest Tracking Number: NYG2979009
Import Indicator: N
Export Indicator: N
Discr Quantity Indicator: N
Discr Type Indicator: N
Discr Residue Indicator: N
Discr Partial Reject Indicator: N
Discr Full Reject Indicator: N
Manifest Ref Number: Not reported
Alt Facility RCRA ID: Not reported
Alt Facility Sign Date: Not reported
MGMT Method Type Code: Not reported
Waste Code a: Silver
Waste Code b: Not reported
Waste Code c: Not reported
Waste Code e: Not reported
Waste Code f: Not reported
Waste Code g: Not reported
Waste Code 1: Not reported
Waste Code 2: Not reported
Waste Code 3: Not reported
Waste Code 4: Not reported
Waste Code 5: Not reported
Waste Code 6: Not reported
Quantity: 275
Units: Gallons (liquids only)
Number of Containers: 5
Container Type: Fiberboard or plastic drums, barrels, kegs
Handling Method: Treat
Specific Gravity: 1

Document ID: Not reported
Manifest Status: Not reported
Trans1 State ID: NYD986974376
Year: 2018
Trans2 State ID: Not reported

PRECISE CORPORATE PRINTING INC (Continued) **1005444290**

Generator Ship Date:	07/23/2007
Trans1 Recv Date:	07/23/2007
Trans2 Recv Date:	Not reported
TSD Site Recv Date:	07/30/2007
Part A Recv Date:	Not reported
Part B Recv Date:	Not reported
Generator EPA ID:	NYR000106104
Trans1 EPA ID:	Not reported
Trans2 EPA ID:	Not reported
TSDF ID 1:	NYD082785429
TSDF ID 2:	Not reported
Manifest Tracking Number:	000020542GBF
Import Indicator:	N
Export Indicator:	N
Discr Quantity Indicator:	N
Discr Type Indicator:	N
Discr Residue Indicator:	N
Discr Partial Reject Indicator:	N
Discr Full Reject Indicator:	N
Manifest Ref Number:	Not reported
Alt Facility RCRA ID:	Not reported
Alt Facility Sign Date:	Not reported
MGMT Method Type Code:	H141
Waste Code a:	Corrosive Waste
Waste Code b:	Not reported
Waste Code c:	Not reported
Waste Code e:	Not reported
Waste Code f:	Not reported
Waste Code g:	Not reported
Waste Code 1:	Not reported
Waste Code 2:	Not reported
Waste Code 3:	Not reported
Waste Code 4:	Not reported
Waste Code 5:	Not reported
Waste Code 6:	Not reported
Quantity:	110
Units:	Gallons (liquids only)
Number of Containers:	2
Container Type:	Fiberboard or plastic drums, barrels, kegs
Handling Method:	Treat
Specific Gravity:	1

Document ID:	Not reported
Manifest Status:	Not reported
Trans1 State ID:	NYD986974376
Year:	2018
Trans2 State ID:	Not reported
Generator Ship Date:	07/23/2007
Trans1 Recv Date:	07/23/2007
Trans2 Recv Date:	Not reported
TSD Site Recv Date:	07/30/2007
Part A Recv Date:	Not reported
Part B Recv Date:	Not reported
Generator EPA ID:	NYR000106104
Trans1 EPA ID:	Not reported
Trans2 EPA ID:	Not reported
TSDF ID 1:	NYD082785429

PRECISE CORPORATE PRINTING INC (Continued) **1005444290**

TSDF ID 2:	Not reported
Manifest Tracking Number:	000020542GBF
Import Indicator:	N
Export Indicator:	N
Discr Quantity Indicator:	N
Discr Type Indicator:	N
Discr Residue Indicator:	N
Discr Partial Reject Indicator:	N
Discr Full Reject Indicator:	N
Manifest Ref Number:	Not reported
Alt Facility RCRA ID:	Not reported
Alt Facility Sign Date:	Not reported
MGMT Method Type Code:	H141
Waste Code a:	Silver
Waste Code b:	Not reported
Waste Code c:	Not reported
Waste Code e:	Not reported
Waste Code f:	Not reported
Waste Code g:	Not reported
Waste Code 1:	Not reported
Waste Code 2:	Not reported
Waste Code 3:	Not reported
Waste Code 4:	Not reported
Waste Code 5:	Not reported
Waste Code 6:	Not reported
Quantity:	110
Units:	Gallons (liquids only)
Number of Containers:	2
Container Type:	Fiberboard or plastic drums, barrels, kegs
Handling Method:	Treat
Specific Gravity:	1

Document ID:	Not reported
Manifest Status:	Not reported
Trans1 State ID:	NYD986974376
Year:	2018
Trans2 State ID:	Not reported
Generator Ship Date:	03/20/2007
Trans1 Recv Date:	03/20/2007
Trans2 Recv Date:	Not reported
TSD Site Recv Date:	03/21/2007
Part A Recv Date:	Not reported
Part B Recv Date:	Not reported
Generator EPA ID:	NYR000106104
Trans1 EPA ID:	Not reported
Trans2 EPA ID:	Not reported
TSDF ID 1:	NYD082785429
TSDF ID 2:	Not reported
Manifest Tracking Number:	000020543GBF
Import Indicator:	N
Export Indicator:	N
Discr Quantity Indicator:	N
Discr Type Indicator:	N
Discr Residue Indicator:	N
Discr Partial Reject Indicator:	N
Discr Full Reject Indicator:	N
Manifest Ref Number:	Not reported

PRECISE CORPORATE PRINTING INC (Continued) **1005444290**

Alt Facility RCRA ID:	Not reported
Alt Facility Sign Date:	Not reported
MGMT Method Type Code:	H141
Waste Code a:	Silver
Waste Code b:	Not reported
Waste Code c:	Not reported
Waste Code e:	Not reported
Waste Code f:	Not reported
Waste Code g:	Not reported
Waste Code 1:	Not reported
Waste Code 2:	Not reported
Waste Code 3:	Not reported
Waste Code 4:	Not reported
Waste Code 5:	Not reported
Waste Code 6:	Not reported
Quantity:	110
Units:	Gallons (liquids only)
Number of Containers:	2
Container Type:	Fiberboard or plastic drums, barrels, kegs
Handling Method:	Treat
Specific Gravity:	1

Click this hyperlink while viewing on your computer to access
30 additional NY MANIFEST: record(s) in the EDR Site Report.

NYC LAND USE:

Name:	Not reported
Address:	20 JAY STREET
City,State,Zip:	BROOKLYN, NY 11201
Latitude:	40.7041018
Longitude:	-73.9870701
Type Of Ownership Code:	Not reported
Owner Name:	20 JAY LLC
Borough:	BK
Tax Block:	19
Tax Lot:	1
Community District:	302
Census Tract 2020:	3002100
Census Block 2020:	30021002006
Census Tract 2010:	21
Census Block 2010:	2003
School District:	13
City Council District:	33
Fire Company:	L118
Police Precinct:	84
Health Center District:	36
Health Area:	1000
Sanitation District Boro:	3
Sanitation District Number:	02
Sanitation Subsection:	1B
Zoning District 1:	M1-4/R8A: Mixed Manufacturing & Residential Districts
Zoning District 2:	Not reported
Zoning District 3:	Not reported
Zoning District 4:	Not reported
Commercial Overlay 1:	Not reported
Commercial Overlay 2:	Not reported

PRECISE CORPORATE PRINTING INC (Continued) **1005444290**

Special Purpose District 1:	MX-2
Special Purpose District 2:	Not reported
Special Purpose District 3:	Not reported
Limited Height District:	Not reported
Spill Boundary Indicator:	N
Building Class:	O6: Office Buildings - Office With Comm 7 To 19 Stories
Land Use Category:	Commercial & Office Buildings
Number Of Easements:	0
Lot Area:	41400
Total Building Floor Area:	500000
Commercial Floor Area:	500000
Residential Floor Area:	0
Office Floor Area:	418182
Retail Floor Area:	22576
Garage Floor Area:	40000
Storage Floor Area:	19242
Factory Floor Area:	0
Other Floor Area:	0
Total Building Floor Area Source Code:	2
Number Of Buildings:	1
Number Of Floors:	11.0000000
Residential Units:	0
Total Units:	240
Lot Frontage:	200.0000000
Lot Depth:	207.0000000
Building Frontage:	200.0000000
Building Depth:	207.0000000
Extension Code:	N
Proximity Code:	0
Irregular Lot Code:	Y
Lot Type:	3
Basement Type/Grade:	0
Assessed Land Value:	972000.00000
Assessed Total Value:	33322500.00000
Exempt Total Value:	0.00000
Year Built:	1909
Year Altered 1:	1999
Year Altered 2:	0
Historic District Name:	DUMBO Historic District
Landmark Status:	Not reported
Built Floor Area Ratio:	12.08000000000
Maximum Allowable Residential Far:	6.02000000000
Maximum Allowable Commercial Far:	2.00000000000
Maximum Allowable Community Facility Far:	6.50000000000
Boro Code:	3
Borough, Tax Block and Lot:	3000190001.00000000
Condominium Number:	Not reported
Census Tract 2:	0021
X Coordinate:	987835
Y Coordinate:	195800
Zoning Map #:	12d
Zoning Map Code:	Not reported
Sanborn Map #:	302 007
Tax Map #:	30101
E-designation Number:	E-231
Apportionment BBL:	Not reported
Apportionment Date:	Not reported

PRECISE CORPORATE PRINTING INC (Continued) **1005444290**

Pluto DTM Base Map Indicator:	1
2007 Flood Insurance Rate Map Indicator:	1
2015 Preliminary Flood Insurance Rate Map Indicator:	1
Version Number:	25v2.1
Changed By DCP:	t

BR594 **HUDSON AVE GENERATING STATION** **NY LTANKS** **S102633617**
North **1-11 HUDSON AVENUE** **NY CBS** **N/A**
1/4-1/2 **BROOKLYN, NY 11201** **NY MOSF**
0.498 mi. **NY AST**
2632 ft. **Site 1 of 2 in cluster BR** **NY Spills**

Relative: **Lower**
Actual: **5 ft.**

LTANKS:

Name:	HUDSON AVE STATION
Address:	1-11 HUDSON AVENUE
City,State,Zip:	BROOKLYN, NY
Spill Number/Closed Date:	0311282 / 2004-01-06
Facility ID:	0311282
Site ID:	262190
Spill Date:	2004-01-05
Spill Cause:	Tank Overfill
Spill Source:	Unknown
Spill Class:	C4
Cleanup Ceased:	Not reported
SWIS:	2401
Investigator:	SKARAKHA
Referred To:	Not reported
Reported to Dept:	2004-01-05
CID:	64
Water Affected:	Not reported
Spill Notifier:	Other
Last Inspection:	Not reported
Recommended Penalty:	False
Meets Standard:	False
UST Involvement:	False
Remediation Phase:	0
Date Entered In Computer:	2004-01-05
Spill Record Last Update:	2004-01-06
Spiller Name:	RON ELLIOT
Spiller Company:	HUDSON AVE STATION
Spiller Address:	1-11 HUDSON AVE
Spiller County:	001
Spiller Contact:	RON ELLIOT
Spiller Phone:	(212) 580-6763
Spiller Extention:	Not reported
DEC Region:	2
DER Facility ID:	269094
Latitude:	40.6948270
Longitude:	-73.9790495
DEC Memo:	Keith Dewar #00245, 1/05/04 AT 18:20 Shift Supervisor Earl Rhem discovered an oil spill in the Annex basement. The spill of 8 gallons was in the turbine reservoir oil conditioner system (Kaydon) moat. The spill was caused when excess water in Kaydon Unit was extracted to a waste drum causing the waste drum to overflow. The oil was cleaned up by Operating Mechanic Mike Slater using a shop vac and oil absorbant pads.Cleanup was completed @ 08:10. Report was filed by Keith Dewar #00245 on 1/05/04 @ 18:25
Remarks:	8 GALLONS SPILLED FROM OVERFLOW-ALL CONTAINED IN A MOAT.

HUDSON AVE GENERATING STATION (Continued) **S102633617**

All Materials:

Site ID:	262190
Operable Unit ID:	876644
Operable Unit:	01
Material ID:	500105
Material Code:	0013
Material Name:	lube oil
Case No.:	Not reported
Material FA:	Petroleum
Quantity:	8.00
Units:	G
Recovered:	.00
Oxygenate:	Not reported

Name:	HUDSON AVE GENERATING STA
Address:	1-11 HUDSON AVENUE
City,State,Zip:	BROOKLYN, NY
Spill Number/Closed Date:	9608661 / 1998-01-29
Facility ID:	9608661
Site ID:	262217
Spill Date:	1996-10-11
Spill Cause:	Tank Overfill
Spill Source:	Commercial/Industrial
Spill Class:	C4
Cleanup Ceased:	Not reported
SWIS:	2401
Investigator:	JHOCONNE
Referred To:	Not reported
Reported to Dept:	1996-10-11
CID:	270
Water Affected:	Not reported
Spill Notifier:	Affected Persons
Last Inspection:	Not reported
Recommended Penalty:	False
Meets Standard:	False
UST Involvement:	False
Remediation Phase:	0
Date Entered In Computer:	1996-10-11
Spill Record Last Update:	1998-06-01
Spiller Name:	STEVE ROMERO
Spiller Company:	CON EDISON
Spiller Address:	4 IRVING PLACE
Spiller County:	001
Spiller Contact:	HEEGY
Spiller Phone:	(718) 834-3930
Spiller Extention:	Not reported
DEC Region:	2
DER Facility ID:	269094
Latitude:	40.6948270
Longitude:	-73.9790495
DEC Memo:	Prior to Sept, 2004 data translation this spill Lead_DEC Field was O'CONNELL
Remarks:	gt 3 fuel dump tamk was overfilled

All Materials:

Site ID:	262217

HUDSON AVE GENERATING STATION (Continued) **S102633617**

Operable Unit ID: 1036889
Operable Unit: 01
Material ID: 344390
Material Code: 0012A
Material Name: kerosene
Case No.: Not reported
Material FA: Petroleum
Quantity: 5.00
Units: G
Recovered: .00
Oxygenate: Not reported

CBS:
Name: HUDSON AVE GENERATING STATION
Address: 1-11 HUDSON AVENUE
City,State,Zip: BROOKLYN, NY 11201
CBS Number: 2-000416
Program Type: CBS
Facility Status: Unregulated/Closed
Expiration Date: Not reported
Dec Region: 2
UTMX: 586087.31271
UTMY: 4506583.02872

Name: HUDSON AVENUE GENERATING STATION
Address: 1-11 HUDSON AVENUE
City,State,Zip: BROOKLYN, NY 11201
CBS Number: 2-000064
Program Type: CBS
Facility Status: Unregulated/Closed
Expiration Date: Not reported
Dec Region: 2
UTMX: 586087.31271
UTMY: 4506583.02872

MOSF:
Name: HUDSON AVENUE GENERATING STATION
Address: 1-11 HUDSON AVENUE
City,State,Zip: BROOKLYN, NY 11201
Facility ID: 2-1360
Program Type: MOSF
Tank Status: Unregulated/Closed
Expiration Date: Not reported
Dec Region: 2
UTMX: 586102.00000
UTMY: 4506447.00000

AST:
Name: HUDSON AVE GENERATING STATION
Address: 1-11 HUDSON AVENUE
City,State,Zip: BROOKLYN, NY 11201
Region: STATE
DEC Region: 2
Site Status: Unregulated/Closed
Facility Id: 2-000416

HUDSON AVE GENERATING STATION (Continued) **S102633617**

Program Type:	CBS
UTM X:	586087.31271
UTM Y:	4506583.02872
Expiration Date:	N/A
Site Type:	Utility (Other than Municipal)

Tank Info:

Tank Number:	NAOH-1
Tank Id:	206869
Tank Location:	Aboveground - contact with impervious barrier... Tank bottom rests on impervious barrier, allowing visual indication of leaks.
Tank Type:	Plastic
Tank Status:	Tank Converted to Non-Regulated Use
Pipe Model:	Not reported
Install Date:	01/01/1995
Capacity Gallons:	2000
Tightness Test Method:	NN
Date Test:	Not reported
Next Test Date:	Not reported
Date Tank Closed:	05/16/2005
Register:	True
Modified By:	MJGRIFFI
Last Modified:	05/09/2022
Material Name:	Not reported

SPILLS:

Name:	HUDSON AVE GENERATING STA
Address:	1-11 HUDSON AVENUE
City,State,Zip:	BROOKLYN, NY
Spill Number/Closed Date:	9503757 / 2007-02-28
Facility ID:	9503757
Facility Type:	ER
DER Facility ID:	269094
Site ID:	111336
DEC Region:	2
Spill Cause:	Equipment Failure
Spill Class:	C3
SWIS:	2401
Spill Date:	1995-06-27
Investigator:	JHOCONNE
Referred To:	Not reported
Reported to Dept:	1995-06-27
CID:	Not reported
Water Affected:	Not reported
Spill Source:	Commercial/Industrial
Spill Notifier:	Affected Persons
Cleanup Ceased:	Not reported
Cleanup Meets Std:	False
Last Inspection:	Not reported
Recommended Penalty:	False
UST Trust:	False
Remediation Phase:	0
Date Entered In Computer:	1995-07-06
Spill Record Last Update:	2007-02-28
Spiller Name:	Not reported
Spiller Company:	CON EDISON

HUDSON AVE GENERATING STATION (Continued) **S102633617**

Spiller Address:	128 WEST END AVENUE
Spiller Company:	001
Contact Name:	Not reported
Latitude:	40.7021380
Longitude:	-73.9810940
DEC Memo:	Prior to Sept, 2004 data translation this spill Lead_DEC Field was ENGELHARDT 7/23/04: Con Ed submitted copy of notification letter sent to NYCDEP on 6/29/95, which states: 30 gallons leaked from sulfuric acid tank into containment moat. Vendor cleaned up same day. (JHO)
Remarks:	LEAK IN TANK

All Materials:

Site ID:	111336
Operable Unit ID:	1014976
Operable Unit:	01
Material ID:	365268
Material Code:	0039A
Material Name:	sulfuric acid
Case No.:	07664939
Material FA:	Hazardous Material
Quantity:	30.00
Units:	G
Recovered:	.00
Oxygenate:	Not reported

Name:	HUDSON AVE STATION
Address:	1-11 HUDSON AVENUE
City,State,Zip:	BROOKLYN, NY
Spill Number/Closed Date:	0103356 / 2003-03-24
Facility ID:	0103356
Facility Type:	ER
DER Facility ID:	269094
Site ID:	168815
DEC Region:	2
Spill Cause:	Equipment Failure
Spill Class:	C4
SWIS:	2401
Spill Date:	2001-06-27
Investigator:	JHOCONNE
Referred To:	Not reported
Reported to Dept:	2001-06-27
CID:	397
Water Affected:	Not reported
Spill Source:	Commercial/Industrial
Spill Notifier:	Responsible Party
Cleanup Ceased:	Not reported
Cleanup Meets Std:	False
Last Inspection:	Not reported
Recommended Penalty:	False
UST Trust:	False
Remediation Phase:	0
Date Entered In Computer:	2001-06-27
Spill Record Last Update:	2003-03-24
Spiller Name:	SAME
Spiller Company:	CON ED

HUDSON AVE GENERATING STATION (Continued) **S102633617**

Spiller Address:	4 IRVING PL
Spiller Company:	001
Contact Name:	CALLER
Latitude:	40.7021380
Longitude:	-73.9810940
DEC Memo:	Prior to Sept, 2004 data translation this spill Lead_DEC Field was O'CONNELL 6/24/01, 4:45 pm: Spoke with Mary Albani (Con Ed Env. Manager) - she claims spill is between 5 and 10 gallons, not 50 gallons as reported by FDNY (see spill # 0103354). FDNY did not respond to site - Con Ed put out fire. (JHO) 5:30 PM: arrived at site, met with Albani, Pete Tokarz. All State Power Vac is on-scene beginning clean up. Appears to be less than 10 gallons on concrete pedestal of gas turbine and on asphalt. (JHO) 6/28/01, 12:00 PM: Visited site again - clean up still in progress. Requested Albani call me when clean up complete. 7/10/01: second load trip /fire on same unit (GT #4). Referred to Div of Air (Sam Lieblich) for follow up on air emissions/ bypass issues. (JHO) 3/24/03: no additional oil spill or clean up issues - close out. (JHO)
Remarks:	LEAK IN PIECE OF EQUIPMENT CAUSED OIL TO LEAK ONT THE FLOOR AND THEN IT CAUGHT FIRE. THE CO2 EXTINGUISHERS PUT THE FIRE OUT AND IT IS STILL BEING INVESTIGATED. UNK HOW MUCH SPILLED

All Materials:

Site ID:	168815
Operable Unit ID:	841996
Operable Unit:	01
Material ID:	535444
Material Code:	0013
Material Name:	lube oil
Case No.:	Not reported
Material FA:	Petroleum
Quantity:	5.00
Units:	G
Recovered:	.00
Oxygenate:	Not reported

Name:	HUDSON AVE GENERATOR STA
Address:	1-11 HUDSON AVENUE
City,State,Zip:	BROOKLYN, NY
Spill Number/Closed Date:	9811434 / 2003-02-20
Facility ID:	9811434
Facility Type:	ER
DER Facility ID:	269094
Site ID:	262242
DEC Region:	2
Spill Cause:	Equipment Failure
Spill Class:	C3
SWIS:	2401
Spill Date:	1998-12-10
Investigator:	CAENGELH
Referred To:	Not reported
Reported to Dept:	1998-12-10
CID:	382

HUDSON AVE GENERATING STATION (Continued) **S102633617**

Water Affected:	Not reported
Spill Source:	Commercial/Industrial
Spill Notifier:	Responsible Party
Cleanup Ceased:	Not reported
Cleanup Meets Std:	False
Last Inspection:	Not reported
Recommended Penalty:	False
UST Trust:	False
Remediation Phase:	0
Date Entered In Computer:	1998-12-10
Spill Record Last Update:	2003-02-20
Spiller Name:	Not reported
Spiller Company:	CON ED
Spiller Address:	4 IRVING PLACE
Spiller Company:	001
Contact Name:	TONY CONSTANTINE
Latitude:	40.6948270
Longitude:	-73.9790495
DEC Memo:	Prior to Sept, 2004 data translation this spill Lead_DEC Field was ENGELHARDT e2mis no. 121-875: 10-DEC-98 16:50 HRS APPROXIMATELY ONE (1) PINT OF DIELECTRIC FLUID FOUND ON THE CONCRETE FLOOR OF BAY . THE OIL WAS FOUND ON A TRANSFORMER CABLE THAT WAS PREVIOUSLY CUT YEARS AGO. OIL IS ASSUMED TO BE 50 TO 499 PPM PCB. OIL WAS CONTAINED AND CLEAN UP IS IN PROGRESS. NO EFFECT TO SEWERS OR WATERWAYS. CLEAN UP COMPLETED AT 17:59 HRS.
Remarks:	THERE WAS ALEAK FROM THE END OF A CUT CABLE THAT CAUSED THE 1PT SPILL. CLEAN UP IN PROGRESS.CON ED 121-875

All Materials:

Site ID:	262242
Operable Unit ID:	1068825
Operable Unit:	01
Material ID:	311734
Material Code:	0541A
Material Name:	dielectric fluid
Case No.:	Not reported
Material FA:	Petroleum
Quantity:	.00
Units:	G
Recovered:	.00
Oxygenate:	Not reported

Name:	HUDSON AVE GENERATOR STAT
Address:	1-11 HUDSON AVENUE
City,State,Zip:	BROOKLYN, NY
Spill Number/Closed Date:	0400222 / 2004-07-16
Facility ID:	0400222
Facility Type:	ER
DER Facility ID:	269094
Site ID:	262193
DEC Region:	2
Spill Cause:	Other
Spill Class:	C4
SWIS:	2401
Spill Date:	2004-04-07

HUDSON AVE GENERATING STATION (Continued) **S102633617**

Investigator:	JHOCONNE
Referred To:	Not reported
Reported to Dept:	2004-04-07
CID:	407
Water Affected:	Not reported
Spill Source:	Commercial/Industrial
Spill Notifier:	Other
Cleanup Ceased:	Not reported
Cleanup Meets Std:	False
Last Inspection:	Not reported
Recommended Penalty:	False
UST Trust:	False
Remediation Phase:	0
Date Entered In Computer:	2004-04-07
Spill Record Last Update:	2004-07-16
Spiller Name:	ALLISON MEYROWITZ
Spiller Company:	HUDSON AVE GENERATOR STAT
Spiller Address:	1-11 HUDSON AVE
Spiller Company:	001
Contact Name:	ALLISON MEYROWITZ
Latitude:	40.6948270
Longitude:	-73.9790495
DEC Memo:	Prior to Sept, 2004 data translation this spill Lead_DEC Field was O'CONNELL DEC inspector notes: 4/9/04: spoke with Pete Tokarz (Env. Manager) - line has been capped, oil cleaned up. Valves upstream closed as a precaution. (JHO) ~~~~~~~~~~~~~~~~~~~ e2mis no. 152819: Environmental manager notified Shift Supv. that he is seeing #6 oil dripping from an isolated section of open ended pipe at 2 west fuel oil heater on the Tank Farm. This is the Discharge pipe from 2 West Fuel Oil heater and the heater has been removed for repairs. Believe leak to be residual oil in pipe. Spill estimated to be 3 gallons dispersed onto surrounding piping,insulation and into trench. Environmental Group at the Station is calling in Allstate power Vac to perform clean-up. Immediate action taken by operations was to secure next valve in line and apply oil pads. Allstate PowerVac arrived at 16:15 hours and strarted cleanup efforts using hand wiping and hotsy equipment. Staining covered a large area and was difficult to access due to piping configuration and unguarded platform area. At approximately 20:30 hours darkness had fallen and the task had become more hazardous. At this time, the job was stopped and schedule for restart in the morning. Much of the heavy spill is cleaned up. a lot of staining appears difficult to clean. APV left the station at approx. 21:10 hours. Allsatae PowerVac completed cleanup at 12:30 hours on 09-APR-04. Pipe end was cover with absorbent plug and heavy plastic bags. No further leakage is noted. Thermal expansion open ended pipe appears to be the root cause.
Remarks:	during equipment transport, residual oil leaked out of tank, spill has been contained, contractor is dispatcing cleanup crew.

HUDSON AVE GENERATING STATION (Continued) **S102633617**

All Materials:

Site ID:	262193
Operable Unit ID:	884619
Operable Unit:	01
Material ID:	495008
Material Code:	0003A
Material Name:	#6 fuel oil
Case No.:	Not reported
Material FA:	Petroleum
Quantity:	3.00
Units:	G
Recovered:	.00
Oxygenate:	Not reported

Name:	HUDSON AVE STATION
Address:	1-11 HUDSON AVENUE
City,State,Zip:	BROOKLYN, NY
Spill Number/Closed Date:	9414938 / 1998-02-13
Facility ID:	9414938
Facility Type:	ER
DER Facility ID:	269094
Site ID:	262204
DEC Region:	2
Spill Cause:	Equipment Failure
Spill Class:	C3
SWIS:	2401
Spill Date:	1995-02-13
Investigator:	CAENGELH
Referred To:	Not reported
Reported to Dept:	1995-02-13
CID:	Not reported
Water Affected:	EAST RIVER
Spill Source:	Non Major Facility > 1,100 gal
Spill Notifier:	Federal Government
Cleanup Ceased:	Not reported
Cleanup Meets Std:	False
Last Inspection:	Not reported
Recommended Penalty:	False
UST Trust:	False
Remediation Phase:	0
Date Entered In Computer:	1995-02-15
Spill Record Last Update:	1998-02-13
Spiller Name:	Not reported
Spiller Company:	CON EDISON
Spiller Address:	128 WEST END AVENUE
Spiller Company:	001
Contact Name:	Not reported
Latitude:	40.6948270
Longitude:	-73.9790495
DEC Memo:	Prior to Sept, 2004 data translation this spill Lead_DEC Field was ENGLEHARDT Duplicate of spill #9414937.
Remarks:	OIL/WATER SEPARATOR FAILED - USCG RESPONDING

All Materials:

Site ID:	262204

HUDSON AVE GENERATING STATION (Continued) **S102633617**

Operable Unit ID:	1012365
Operable Unit:	01
Material ID:	373660
Material Code:	0013
Material Name:	lube oil
Case No.:	Not reported
Material FA:	Petroleum
Quantity:	.00
Units:	L
Recovered:	.00
Oxygenate:	Not reported

Site ID:	262204
Operable Unit ID:	1012365
Operable Unit:	01
Material ID:	373661
Material Code:	0022
Material Name:	waste oil/used oil
Case No.:	Not reported
Material FA:	Petroleum
Quantity:	140.00
Units:	G
Recovered:	.00
Oxygenate:	Not reported

Name:	HUDSON AVE GEN STATION
Address:	1-11 HUDSON AVENUE
City,State,Zip:	BROOKLYN, NY
Spill Number/Closed Date:	9508065 / 2004-12-13
Facility ID:	9508065
Facility Type:	ER
DER Facility ID:	269094
Site ID:	262205
DEC Region:	2
Spill Cause:	Equipment Failure
Spill Class:	C3
SWIS:	2401
Spill Date:	1995-10-01
Investigator:	JHOCONNE
Referred To:	Not reported
Reported to Dept:	1995-10-01
CID:	207
Water Affected:	Not reported
Spill Source:	Commercial/Industrial
Spill Notifier:	Responsible Party
Cleanup Ceased:	Not reported
Cleanup Meets Std:	True
Last Inspection:	Not reported
Recommended Penalty:	False
UST Trust:	False
Remediation Phase:	0
Date Entered In Computer:	1995-10-01
Spill Record Last Update:	2004-12-13
Spiller Name:	Not reported
Spiller Company:	CON ED
Spiller Address:	Not reported

HUDSON AVE GENERATING STATION (Continued) **S102633617**

Spiller Company:	999
Contact Name:	SCHIUMO
Latitude:	40.6948270
Longitude:	-73.9790495
DEC Memo:	Prior to Sept, 2004 data translation this spill Lead_DEC Field was O'CONNELL 1/20/04: Con Ed requests closure: Report of turbine generator leaking oil. According to NYSDEC Report, the spill was completely contained in one of three containment pits and all 150 gallons were recovered. I responded to Angel Chang (Con Ed remediation): The information in the NYSDEC report is based on the initial call made to the Hotline by Con Edison. None of that information was confirmed by DEC. Provide Con Ed records for this spill. (JHO) 12/13/04: Con Ed submitted additional information on 9/29/04 - a site visit made by Dvirka & Bartilucci found that the leaking bearing oil supply line as well as the supply line were replaced with stainless steel piping to repair the leak. Also, no evidence of any residual oil was observed. Close out. (JHO)
Remarks:	CAUSE UNDER INVESTIGATION TURBINE GENERATOR LEAKING OIL CONTAINED IN ONE OF THREE CONTAINMENT PITS - NO OTHER RESOURCES AFFECTED

All Materials:

Site ID:	262205
Operable Unit ID:	1022696
Operable Unit:	01
Material ID:	362513
Material Code:	0013
Material Name:	lube oil
Case No.:	Not reported
Material FA:	Petroleum
Quantity:	150.00
Units:	G
Recovered:	150.00
Oxygenate:	Not reported

Name:	HUDSON GENERATING STATION
Address:	1-11 HUDSON AVENUE
City,State,Zip:	BROOKLYN, NY
Spill Number/Closed Date:	9907917 / 2000-08-17
Facility ID:	9907917
Facility Type:	ER
DER Facility ID:	269094
Site ID:	262248
DEC Region:	2
Spill Cause:	Unknown
Spill Class:	C3
SWIS:	2401
Spill Date:	1999-09-29
Investigator:	COMENALE
Referred To:	Not reported
Reported to Dept:	1999-09-29
CID:	282
Water Affected:	Not reported
Spill Source:	Commercial/Industrial

HUDSON AVE GENERATING STATION (Continued) **S102633617**

Spill Notifier:	Responsible Party
Cleanup Ceased:	Not reported
Cleanup Meets Std:	False
Last Inspection:	Not reported
Recommended Penalty:	False
UST Trust:	False
Remediation Phase:	0
Date Entered In Computer:	1999-09-29
Spill Record Last Update:	2004-11-08
Spiller Name:	CALLER
Spiller Company:	CON ED
Spiller Address:	4 IRVING PL
Spiller Company:	001
Contact Name:	FRANK MASSERIA
Latitude:	40.6948270
Longitude:	-73.9790495
DEC Memo:	e2mis no. 128116: 10 OZ. OLD DRY OIL STAIN ON BLUESTONE ON #6 AUTO TRANSFORMER. OIL CAME FROM TRANSFORMER SELECTOR SWITCH DRAIN PLUG. OIL WAS TESTED TO BE LESS THAN 5 PPM PCB. OIL IS CONTAINED AND NO EFFECT TO ENVIRONMENT OR WATERWAYS. CLOSED DRAINED VALVE AND TIGHTENED PLUG. CLEAN UP IN PROGRESS. CLEANED UP COMPLETED @ 1820 HRS
Remarks:	the spill is beneath #6 auto transformer.it is a dry stain. 10 was spilled actually spilled they are going to clean it up con ed 128116

All Materials:

Site ID:	262248
Operable Unit ID:	1086571
Operable Unit:	01
Material ID:	300600
Material Code:	0541A
Material Name:	dielectric fluid
Case No.:	Not reported
Material FA:	Petroleum
Quantity:	1.00
Units:	G
Recovered:	.00
Oxygenate:	Not reported

Name:	HUDSON AVE HEAD HOUSE
Address:	1-11 HUDSON AVENUE
City,State,Zip:	BROOKLYN, NY
Spill Number/Closed Date:	0404188 / 2004-10-06
Facility ID:	0404188
Facility Type:	ER
DER Facility ID:	269094
Site ID:	262197
DEC Region:	2
Spill Cause:	Unknown
Spill Class:	C4
SWIS:	2401
Spill Date:	2004-07-19
Investigator:	JHOCONNE
Referred To:	Not reported
Reported to Dept:	2004-07-19
CID:	408

HUDSON AVE GENERATING STATION (Continued) **S102633617**

Water Affected:	Not reported
Spill Source:	Unknown
Spill Notifier:	Responsible Party
Cleanup Ceased:	Not reported
Cleanup Meets Std:	False
Last Inspection:	Not reported
Recommended Penalty:	False
UST Trust:	False
Remediation Phase:	0
Date Entered In Computer:	2004-07-19
Spill Record Last Update:	2004-10-06
Spiller Name:	ERT DESK
Spiller Company:	CON EDISON
Spiller Address:	4 ERVING PLACE
Spiller Company:	001
Contact Name:	ERT DESK
Latitude:	40.6892649
Longitude:	-73.9803350
DEC Memo:	e2mis no. 154420: Tunnel Maintenance supervisor D. Blackman #05717 discovered a 10 gallon transformer oil spill onto water inside the transformer vault #2. Chem Lab was notified to take samples and Clean Harbors were called to perform cleanup. 7/30/04 Oil was found in a vault that houses feeder cables. Not a transformer vault. Clean up was performed as follows: (1) Transmission Operations Group, made arrangements with Clean Harbors to clean out the oil and water mixture from the vault. The clean up was supervised by Transmission Ops (Vernon Schaffer emp# 78367 people). (2) After cleaning of the vault Transmission Ops entered the vault to inspect the Feeder. (3) No active leaks were found. (4) Transmission Operations, plans to periodically inspect the vault, to determine if additional oil is found. Lab Sequence Number: 04-05648-001: Analysis indicates the presence of a substance similar to a dielectric fluid. Lab Sequence Number: 04-05647-001: Aroclors < 1.0 ppm Lab Sequence Number: 04-05649-001: Benzene < 1.0 ug/L
Remarks:	VENDOR HAS BEEN NOTIFIED OF THE CLEAN UP BUT IT HAS NOT BEEN IN AFFECT RIGHT NOW: FOUND IN THE HEAD HOUSE IN A TRANSFORMER VAULT, ON GROUND LEVEL. NO TO FIVE QUESTIONS

All Materials:

Site ID:	262197
Operable Unit ID:	887413
Operable Unit:	01
Material ID:	552266
Material Code:	0020A
Material Name:	transformer oil
Case No.:	Not reported
Material FA:	Petroleum
Quantity:	10.00
Units:	G
Recovered:	.00
Oxygenate:	Not reported

HUDSON AVE GENERATING STATION (Continued) **S102633617**

Name:	HUDSON AVE GENERATING STATION
Address:	1-11 HUDSON AVENUE
City,State,Zip:	BROOKLYN, NY
Spill Number/Closed Date:	8605080 / 2007-02-23
Facility ID:	8605080
Facility Type:	ER
DER Facility ID:	269094
Site ID:	262198
DEC Region:	2
Spill Cause:	Equipment Failure
Spill Class:	B4
SWIS:	2401
Spill Date:	1986-11-09
Investigator:	JHOCONNE
Referred To:	Not reported
Reported to Dept:	1986-11-09
CID:	Not reported
Water Affected:	EAST RIVER
Spill Source:	Major Facility (MOSF) > 400,000 gal
Spill Notifier:	Responsible Party
Cleanup Ceased:	Not reported
Cleanup Meets Std:	True
Last Inspection:	Not reported
Recommended Penalty:	False
UST Trust:	False
Remediation Phase:	0
Date Entered In Computer:	1986-12-05
Spill Record Last Update:	2007-02-23
Spiller Name:	Not reported
Spiller Company:	CON EDISON
Spiller Address:	Not reported
Spiller Company:	001
Contact Name:	Not reported
Latitude:	40.6948270
Longitude:	-73.9790495
DEC Memo:	Prior to Sept, 2004 data translation this spill Lead_DEC Field was O'CONNELL 6/30/95: Information submitted by Con Edison as part of site-wide investigation Work Plan: On Nov. 9, 1986, No. 6 fuel oil was discovered on the ground on the east side of Gold Street just north of Marshall Street. Some fuel oil migrated on the surface to the slip area. The source of the discharge was found to be a 12 pipeline running underneath Gold STreet from the tank farm to the slip area. The pipe was excavated on the east side of Gold Street just north of Marshall Street and repaired. The Coast Guard witnessed these activities and closed the case. A contractor was called in to recover product and remove contaminated soils. This spill was recommended for further investigation in the work plan. (JHO) 10/10/95: This is additional information about material spilled from the translation of the old spill file: 50-100 GALLONS. 2/23/07: Based on results of investigation contained in the Site Investigation and Remedial Plan prepared by Dvirka & Bartilucci dated March 2006, there is no

HUDSON AVE GENERATING STATION (Continued) **S102633617**

evidence of residual impact in the subsurface related to this release. See eDocs for the SIRP. This spill is closed. (JHO)

Remarks: LINE LEAK IN FUEL OIL TRANSFER LINE

All Materials:

Site ID:	262198
Operable Unit ID:	902032
Operable Unit:	01
Material ID:	474292
Material Code:	0003A
Material Name:	#6 fuel oil
Case No.:	Not reported
Material FA:	Petroleum
Quantity:	50.00
Units:	G
Recovered:	.00
Oxygenate:	False

Name:	HUDSON AVE GEN STATION
Address:	1-11 HUDSON AVENUE
City,State,Zip:	BROOKLYN, NY
Spill Number/Closed Date:	8810167 / 2002-11-25
Facility ID:	8810167
Facility Type:	ER
DER Facility ID:	269094
Site ID:	262199
DEC Region:	2
Spill Cause:	Equipment Failure
Spill Class:	B3
SWIS:	2401
Spill Date:	1988-06-15
Investigator:	JHOCONNE
Referred To:	Not reported
Reported to Dept:	1995-05-04
CID:	Not reported
Water Affected:	Not reported
Spill Source:	Commercial/Industrial
Spill Notifier:	Responsible Party
Cleanup Ceased:	Not reported
Cleanup Meets Std:	False
Last Inspection:	Not reported
Recommended Penalty:	False
UST Trust:	False
Remediation Phase:	0
Date Entered In Computer:	Not reported
Spill Record Last Update:	2003-03-17
Spiller Name:	Not reported
Spiller Company:	CON ED
Spiller Address:	Not reported
Spiller Company:	999
Contact Name:	Not reported
Latitude:	40.6948270
Longitude:	-73.9790495
DEC Memo:	Prior to Sept, 2004 data translation this spill Lead_DEC Field was O'CONNELL APPENDIX B SITE NO. 14. According to documentation submitted by Con Edison dated Oct. 30,

HUDSON AVE GENERATING STATION (Continued) **S102633617**

1995, this spill was the
result of a frequency transformer fire. The amount lost from the transformer was estimated at
approximately 1000 gallons, however it is speculated that the majority of the oil was consumed in
the fire. (JHO, 11/25/02)

Remarks: Reported by Con Ed as required under Consent Order.

All Materials:

Site ID:	262199
Operable Unit ID:	926159
Operable Unit:	01
Material ID:	451344
Material Code:	0541A
Material Name:	dielectric fluid
Case No.:	Not reported
Material FA:	Petroleum
Quantity:	1000.00
Units:	G
Recovered:	.00
Oxygenate:	Not reported

Name:	HUDSON AVE GEN STATION
Address:	1-11 HUDSON AVENUE
City,State,Zip:	BROOKLYN, NY
Spill Number/Closed Date:	0303444 / 2008-03-20
Facility ID:	0303444
Facility Type:	ER
DER Facility ID:	269094
Site ID:	262182
DEC Region:	2
Spill Cause:	Human Error
Spill Class:	C4
SWIS:	2401
Spill Date:	2003-07-02
Investigator:	JHOCONNE
Referred To:	Not reported
Reported to Dept:	2003-07-02
CID:	257
Water Affected:	Not reported
Spill Source:	Commercial/Industrial
Spill Notifier:	Responsible Party
Cleanup Ceased:	Not reported
Cleanup Meets Std:	False
Last Inspection:	Not reported
Recommended Penalty:	False
UST Trust:	False
Remediation Phase:	0
Date Entered In Computer:	2003-07-02
Spill Record Last Update:	2008-03-20
Spiller Name:	SAME
Spiller Company:	CON ED
Spiller Address:	4 IRVING PLACE
Spiller Company:	001
Contact Name:	CALLER
Latitude:	40.6948270
Longitude:	-73.9790495

HUDSON AVE GENERATING STATION (Continued) **S102633617**

DEC Memo: 03/20/08 - See eDocs for Con Ed report detailing cleanup and closure. Prior to Sept, 2004 data translation this spill Lead_DEC Field was RODRIGUEZ E2MIS 149044 Peter Tokarz #97651 02JUL-2003 09:53 hours - At 09:05 hours a Spill of approximately 1 pint was reported by John Branda. The spill was at the loading well door of the LPBH. The area is protected with absorbant material to catch any leakage from a previous leak. The door was opened and the wind blew the pads away allowing approximately 1 pint of oil to drip on to concrete floor. Door was closed and Cleanup is proceeding using absorbant pads. COA Crandon notified CIG Larry Costa at 09:11 Hours at which he noted that Deminimus spills are not reportable. Sewer / Water Affected: No Active Fire / Smoke: NO Substance: #6 Fuel OIl Source of Spill: 82 boiler Cause of Spill: Unknown Private Property Affected: No Peter Tokarz #97651 02-JUL-2003 10:55 hours - An inspection of the spill area floor indicated more oil was found under the absorbant material (total est. 1/2 gallons). It was determined that the cleanup would take longer than 2 hours and CIG W. Murphy was notified at 10:29 hours of that determination. This changes the spill from a deminimus to an fuel oil spill. The floor had to be cleaned by a vendor using a hotsy (hot wash). At 10:35 hours Vendor AllstateN PowerVac (was on site) was ordered to start a clean up of the residual oils on the floor. Removal of all oil absorbant materials and hot water wash of the floor and replacement of absorbant material. Cleanup is in progress. There is no threat to sewers or waterways. Madee changes to brief descrition and Incident type removing reference to deminimus. Peter Tokarz 02-JUL-2003 11:21 hours - At 11:16 hours notified CIG Larry Costa of update of E2mis and Staus of cleanup. He will inform Bill Murphy.

Remarks: while removing a pipe some product in line dripped out only about 1 pint - location near loading door - ref #149044

All Materials:

Site ID:	262182
Operable Unit ID:	871473
Operable Unit:	01
Material ID:	504311
Material Code:	0003A
Material Name:	#6 fuel oil
Case No.:	Not reported
Material FA:	Petroleum
Quantity:	1.00
Units:	G
Recovered:	.00
Oxygenate:	Not reported

HUDSON AVE GENERATING STATION (Continued) **S102633617**

Click this hyperlink while viewing on your computer to access
165 additional NY SPILL: record(s) in the EDR Site Report.

BR595 **HUDSON AVENUE TUNNEL HEADHOUSE** **NY MOSF UST** **S102638241**
North **1 HUDSON AVE** **NY AST** **N/A**
1/4-1/2 **BROOKLYN, NY 11201** **NY CBS AST**
0.498 mi. **NY MOSF AST**
2632 ft. **Site 2 of 2 in cluster BR** **NY AIRS**

Relative:
Lower

Actual:
5 ft.

MOSF UST:

Id/Status:	2-1360 / ACTIVE FACILITY
SWIS Code:	61
Facility Town:	NEW YORK CITY
Contact Phone:	(718) 834-3820
Emergency Contact:	CENTRAL INFORMATION GROUP
Emergency Telephone:	(212) 580-6763
CBS Number:	2-000064
SPDES Num:	0-005151
Total Tanks:	11
Total Capacity:	11524634
Avg Throughput:	117357
License Stat:	1
Facility Type:	MANUFACTURING
Prod Xfer Options:	AC
Expiration Date:	03/31/2003
Applic Rcvd:	03/12/2001
Operator:	WILTON CEDENO
Owner Name:	CONSOLIDATED EDISON COMPANY OF N.Y., INC.
Owner Address:	4 IRVING PLACE, ROOM 826
Owner City,St,Zip:	NEW YORK, NY 10003-
Owner Telephone:	(212) 460-3968
Owner Type:	Corporate/Commercial
Owner Status:	1
Owner Mark:	First Owner
Mail To Name:	CONSOLIDATED EDISON COMPANY OF N.Y., INC.
Mail To Address:	4 IRVING PLACE, ROOM 826
Mail To Address 2:	Not reported
Mail City,St,Zip:	NEW YORK, NY 10003-
Mail To Contact:	JANET R. FOX:DIR.-COMPL & INDU
Mail To Telephone:	(212) 460-3968
Legal Agent Name:	OFFICE OF THE SECRETARY OF THE COMPANY
Legal Agent Address:	4 IRVING PLACE, ROOM 1618-S
Legal Agent City,St,Zip:	NEW YORK, NY 10003-
Date Filed:	09/84
Latitude:	40|42|20
Longitude:	73|59|00

Tank ID:	FO6-1
Tank Location:	UNDERGROUND
Install Date:	12/56
Capacity (Gal):	2769807
Product:	NOS 5 OR 6 FUEL OIL
Tank Status:	Closed-Removed
Tank Type:	Steel/carbon steel
Tank Internal:	None
Tank External:	Impressed Current
Pipe Location:	Aboveground
Pipe Type:	STEEL/IRON

HUDSON AVENUE TUNNEL HEADHOUSE (Continued) **S102638241**

Pipe Internal: None
Pipe External: None
Second Contain: Diking
Leak Detection: None
Overfill Protection: 23
Dispenser: Suction
Test Date: 12/94
Date Closed: Not reported
Status of Data: Complete
Inspected Date: 03/26/1997
Inspector Initials: AS
Inspector Status: Not reported
Pipe Flag: True
License Issued: 04/01/2001
Vessel Id: Not reported
Renew Flag: True
Renew Date: 11/27/2000
Federal Id No: Not reported
COI Date: / /

Tank ID: FO6-2
Tank Location: UNDERGROUND
Install Date: 12/56
Capacity (Gal): 2764432
Product: NOS 5 OR 6 FUEL OIL
Tank Status: Closed-Removed
Tank Type: Steel/carbon steel
Tank Internal: None
Tank External: Impressed Current
Pipe Location: Aboveground
Pipe Type: STEEL/IRON
Pipe Internal: None
Pipe External: None
Second Contain: Diking
Leak Detection: None
Overfill Protection: 23
Dispenser: Suction
Test Date: 12/98
Date Closed: Not reported
Status of Data: Complete
Inspected Date: 03/26/1997
Inspector Initials: AS
Inspector Status: Not reported
Pipe Flag: True
License Issued: 04/01/2001
Vessel Id: Not reported
Renew Flag: True
Renew Date: 11/27/2000
Federal Id No: Not reported
COI Date: / /

Tank ID: FO6-3
Tank Location: UNDERGROUND
Install Date: 12/56
Capacity (Gal): 2771447

HUDSON AVENUE TUNNEL HEADHOUSE (Continued) **S102638241**

Product:	NOS 5 OR 6 FUEL OIL
Tank Status:	Closed-Removed
Tank Type:	Steel/carbon steel
Tank Internal:	None
Tank External:	Impressed Current
Pipe Location:	Aboveground
Pipe Type:	STEEL/IRON
Pipe Internal:	None
Pipe External:	None
Second Contain:	Diking
Leak Detection:	None
Overfill Protection:	23
Dispenser:	Suction
Test Date:	Not reported
Date Closed:	Not reported
Status of Data:	Complete
Inspected Date:	03/26/1997
Inspector Initials:	AS
Inspector Status:	Not reported
Pipe Flag:	True
License Issued:	04/01/2001
Vessel Id:	Not reported
Renew Flag:	True
Renew Date:	11/27/2000
Federal Id No:	Not reported
COI Date:	/ /

Tank ID:	FO6-4
Tank Location:	UNDERGROUND
Install Date:	12/56
Capacity (Gal):	2779214
Product:	NOS 5 OR 6 FUEL OIL
Tank Status:	Closed-Removed
Tank Type:	Steel/carbon steel
Tank Internal:	None
Tank External:	Impressed Current
Pipe Location:	Aboveground
Pipe Type:	STEEL/IRON
Pipe Internal:	None
Pipe External:	None
Second Contain:	Diking
Leak Detection:	None
Overfill Protection:	23
Dispenser:	Suction
Test Date:	02/97
Date Closed:	Not reported
Status of Data:	Complete
Inspected Date:	03/26/1997
Inspector Initials:	AS
Inspector Status:	Not reported
Pipe Flag:	True
License Issued:	04/01/2001
Vessel Id:	Not reported
Renew Flag:	True
Renew Date:	11/27/2000
Federal Id No:	Not reported

HUDSON AVENUE TUNNEL HEADHOUSE (Continued) **S102638241**

COI Date: / /

Tank ID: GT1-6
Tank Location: UNDERGROUND
Install Date: 12/68
Capacity (Gal): 300
Product: KEROSENE
Tank Status: Closed-Removed
Tank Type: Steel/carbon steel
Tank Internal: None
Tank External: None
Pipe Location: Underground
Pipe Type: STEEL/IRON
Pipe Internal: None
Pipe External: None
Second Contain: None
Leak Detection: None
Overfill Protection: None
Dispenser: 0
Test Date: Not reported
Date Closed: 10/96
Status of Data: Complete
Inspected Date: 03/26/1997
Inspector Initials: AS
Inspector Status: Not reported
Pipe Flag: True
License Issued: 04/01/2001
Vessel Id: Not reported
Renew Flag: True
Renew Date: 11/27/2000
Federal Id No: Not reported
COI Date: / /

Tank ID: GT1-6
Tank Location: UNDERGROUND
Install Date: 10/96
Capacity (Gal): 300
Product: EMPTY
Tank Status: Closed-Removed
Tank Type: Steel/carbon steel
Tank Internal: None
Tank External: None
Pipe Location: Underground
Pipe Type: STEEL/IRON
Pipe Internal: None
Pipe External: None
Second Contain: None
Leak Detection: None
Overfill Protection: None
Dispenser: Not reported
Test Date: 09/97
Date Closed: 10/98
Status of Data: Minor Errors
Inspected Date: 03/26/1997
Inspector Initials: AS

HUDSON AVENUE TUNNEL HEADHOUSE (Continued) **S102638241**

Inspector Status: Not reported
Pipe Flag: True
License Issued: 04/01/2001
Vessel Id: Not reported
Renew Flag: True
Renew Date: 11/27/2000
Federal Id No: Not reported
COI Date: / /

Tank ID: GT3-7
Tank Location: UNDERGROUND
Install Date: 12/70
Capacity (Gal): 300
Product: UNKNOWN
Tank Status: Closed-Removed
Tank Type: Steel/carbon steel
Tank Internal: None
Tank External: None
Pipe Location: Underground
Pipe Type: STEEL/IRON
Pipe Internal: None
Pipe External: None
Second Contain: None
Leak Detection: None
Overfill Protection: None
Dispenser: 0
Test Date: 09/97
Date Closed: 10/98
Status of Data: Complete
Inspected Date: 03/26/1997
Inspector Initials: AS
Inspector Status: Not reported
Pipe Flag: True
License Issued: 04/01/2001
Vessel Id: Not reported
Renew Flag: True
Renew Date: 11/27/2000
Federal Id No: Not reported
COI Date: / /

Tank ID: GT3-9
Tank Location: UNDERGROUND, VAULTED, WITH ACCESS
Install Date: 10/98
Capacity (Gal): 268
Product: UNKNOWN
Tank Status: Closed-Removed
Tank Type: Fiberglass coated steel
Tank Internal: None
Tank External: 40
Pipe Location: Aboveground
Pipe Type: STEEL/IRON
Pipe Internal: None
Pipe External: 10
Second Contain: 21
Leak Detection: 10

HUDSON AVENUE TUNNEL HEADHOUSE (Continued) **S102638241**

Overfill Protection:	20
Dispenser:	Not reported
Test Date:	Not reported
Date Closed:	Not reported
Status of Data:	Minor Errors
Inspected Date:	03/26/1997
Inspector Initials:	AS
Inspector Status:	Not reported
Pipe Flag:	True
License Issued:	04/01/2001
Vessel Id:	Not reported
Renew Flag:	True
Renew Date:	11/27/2000
Federal Id No:	Not reported
COI Date:	/ /

Tank ID:	GT4-10
Tank Location:	UNDERGROUND, VAULTED, WITH ACCESS
Install Date:	10/98
Capacity (Gal):	268
Product:	UNKNOWN
Tank Status:	Closed-Removed
Tank Type:	Fiberglass coated steel
Tank Internal:	None
Tank External:	40
Pipe Location:	Aboveground
Pipe Type:	STEEL/IRON
Pipe Internal:	None
Pipe External:	10
Second Contain:	21
Leak Detection:	10
Overfill Protection:	20
Dispenser:	Not reported
Test Date:	Not reported
Date Closed:	Not reported
Status of Data:	Minor Errors
Inspected Date:	03/26/1997
Inspector Initials:	AS
Inspector Status:	Not reported
Pipe Flag:	True
License Issued:	04/01/2001
Vessel Id:	Not reported
Renew Flag:	True
Renew Date:	11/27/2000
Federal Id No:	Not reported
COI Date:	/ /

Tank ID:	GT4-8
Tank Location:	UNDERGROUND
Install Date:	12/70
Capacity (Gal):	300
Product:	UNKNOWN
Tank Status:	Closed-Removed
Tank Type:	Steel/carbon steel
Tank Internal:	None

HUDSON AVENUE TUNNEL HEADHOUSE (Continued) **S102638241**

Tank External:	None
Pipe Location:	Underground
Pipe Type:	STEEL/IRON
Pipe Internal:	None
Pipe External:	None
Second Contain:	None
Leak Detection:	None
Overfill Protection:	None
Dispenser:	0
Test Date:	09/97
Date Closed:	10/98
Status of Data:	Complete
Inspected Date:	03/26/1997
Inspector Initials:	AS
Inspector Status:	Not reported
Pipe Flag:	True
License Issued:	04/01/2001
Vessel Id:	Not reported
Renew Flag:	True
Renew Date:	11/27/2000
Federal Id No:	Not reported
COI Date:	/ /

Tank ID:	HGSPIPELINE
Tank Location:	Not reported
Install Date:	00/00
Capacity (Gal):	230000
Product:	EMPTY
Tank Status:	Closed-Removed
Tank Type:	Not reported
Tank Internal:	Not reported
Tank External:	Not reported
Pipe Location:	Aboveground/Underground Combination
Pipe Type:	STEEL/IRON
Pipe Internal:	None
Pipe External:	Impressed Current
Second Contain:	None
Leak Detection:	Other
Overfill Protection:	Not reported
Dispenser:	Not reported
Test Date:	Not reported
Date Closed:	Not reported
Status of Data:	Major Errors
Inspected Date:	03/26/1997
Inspector Initials:	AS
Inspector Status:	Not reported
Pipe Flag:	True
License Issued:	04/01/2001
Vessel Id:	Not reported
Renew Flag:	True
Renew Date:	11/27/2000
Federal Id No:	Not reported
COI Date:	/ /

AST:
Name: HUDSON AVENUE GENERATING STATION

HUDSON AVENUE TUNNEL HEADHOUSE (Continued) **S102638241**

Address:	1-11 HUDSON AVENUE
City,State,Zip:	BROOKLYN, NY 11201
Region:	STATE
DEC Region:	2
Site Status:	Unregulated/Closed
Facility Id:	2-000064
Program Type:	CBS
UTM X:	586087.31271
UTM Y:	4506583.02872
Expiration Date:	N/A
Site Type:	Utility (Other than Municipal)

Tank Info:

Tank Number:	EDG-THH
Tank Id:	289691
Tank Location:	Aboveground - contact with impervious barrier... Tank bottom rests on impervious barrier, allowing visual indication of leaks.
Tank Type:	Steel/Carbon Steel/Iron
Tank Status:	In Service
Pipe Model:	Not reported
Install Date:	08/26/2011
Capacity Gallons:	205
Tightness Test Method:	-
Date Test:	Not reported
Next Test Date:	Not reported
Date Tank Closed:	Not reported
Register:	True
Modified By:	MJGRIFFI
Last Modified:	05/09/2022
Material Name:	Not reported

Tank Number:	FO2-10
Tank Id:	289692
Tank Location:	Aboveground - contact with impervious barrier... Tank bottom rests on impervious barrier, allowing visual indication of leaks.
Tank Type:	Steel/Carbon Steel/Iron
Tank Status:	Closed - Removed
Pipe Model:	Not reported
Install Date:	12/11/1970
Capacity Gallons:	213444
Tightness Test Method:	-
Date Test:	Not reported
Next Test Date:	Not reported
Date Tank Closed:	05/19/2023
Register:	True
Modified By:	DAFRANCI
Last Modified:	03/01/2024
Material Name:	Not reported

Tank Number:	FO2-3
Tank Id:	289693
Tank Location:	Aboveground - on saddles, legs, racks, etc.... Tank bottom is elevated above grade or tank pad, allowing visual inspection.
Tank Type:	Steel/Carbon Steel/Iron
Tank Status:	Closed - Removed

HUDSON AVENUE TUNNEL HEADHOUSE (Continued) **S102638241**

Pipe Model: Not reported
Install Date: 04/27/2018
Capacity Gallons: 30
Tightness Test Method: -
Date Test: Not reported
Next Test Date: Not reported
Date Tank Closed: 05/19/2023
Register: True
Modified By: DAFRANCI
Last Modified: 03/01/2024
Material Name: Not reported

Tank Number: FOAM-01
Tank Id: 192115
Tank Location: Aboveground - on saddles, legs, racks, etc.... Tank bottom is elevated above grade or tank pad, allowing visual inspection.
Tank Type: Steel/Carbon Steel/Iron
Tank Status: Tank Converted to Non-Regulated Use
Pipe Model: Not reported
Install Date: 09/01/1970
Capacity Gallons: 265
Tightness Test Method: NN
Date Test: Not reported
Next Test Date: Not reported
Date Tank Closed: 12/01/1999
Register: True
Modified By: MJGRIFFI
Last Modified: 05/09/2022
Material Name: Not reported

Tank Number: GT3-9
Tank Id: 289694
Tank Location: Aboveground in subterranean vault with access for inspections..... Tank in subterranean vault but accessible for inspection.
Tank Type: Steel/Carbon Steel/Iron
Tank Status: Closed - Removed
Pipe Model: Not reported
Install Date: 10/01/1998
Capacity Gallons: 240
Tightness Test Method: -
Date Test: Not reported
Next Test Date: Not reported
Date Tank Closed: 08/24/2023
Register: True
Modified By: DAFRANCI
Last Modified: 03/01/2024
Material Name: Not reported

Tank Number: GT4-10
Tank Id: 289695
Tank Location: Aboveground in subterranean vault with access for inspections..... Tank in subterranean vault but accessible for inspection.
Tank Type: Steel/Carbon Steel/Iron
Tank Status: Closed - Removed

HUDSON AVENUE TUNNEL HEADHOUSE (Continued) **S102638241**

Pipe Model:	Not reported
Install Date:	10/01/1998
Capacity Gallons:	240
Tightness Test Method:	-
Date Test:	Not reported
Next Test Date:	Not reported
Date Tank Closed:	08/24/2023
Register:	True
Modified By:	DAFRANCI
Last Modified:	03/01/2024
Material Name:	Not reported

Tank Number:	SA13
Tank Id:	184335
Tank Location:	Aboveground - contact with soil.... Tank bottom rests on soil, allowing no visual inspection.
Tank Type:	Steel/Carbon Steel/Iron
Tank Status:	Closed - In Place
Pipe Model:	Not reported
Install Date:	12/01/1981
Capacity Gallons:	3500
Tightness Test Method:	NN
Date Test:	Not reported
Next Test Date:	Not reported
Date Tank Closed:	04/01/1998
Register:	True
Modified By:	MJGRIFFI
Last Modified:	05/09/2022
Material Name:	Not reported

Tank Number:	SA14
Tank Id:	184336
Tank Location:	Aboveground - contact with soil.... Tank bottom rests on soil, allowing no visual inspection.
Tank Type:	Steel/Carbon Steel/Iron
Tank Status:	Closed - In Place
Pipe Model:	Not reported
Install Date:	12/01/1981
Capacity Gallons:	3500
Tightness Test Method:	NN
Date Test:	Not reported
Next Test Date:	Not reported
Date Tank Closed:	04/01/1998
Register:	True
Modified By:	MJGRIFFI
Last Modified:	05/09/2022
Material Name:	Not reported

Tank Number:	SA15
Tank Id:	184337
Tank Location:	Aboveground - contact with soil.... Tank bottom rests on soil, allowing no visual inspection.
Tank Type:	Steel/Carbon Steel/Iron
Tank Status:	Closed - In Place

HUDSON AVENUE TUNNEL HEADHOUSE (Continued) **S102638241**

Pipe Model:	Not reported
Install Date:	12/01/1976
Capacity Gallons:	1000
Tightness Test Method:	NN
Date Test:	Not reported
Next Test Date:	Not reported
Date Tank Closed:	Not reported
Register:	True
Modified By:	MJGRIFFI
Last Modified:	05/09/2022
Material Name:	Not reported

Tank Number:	SA16
Tank Id:	184338
Tank Location:	Aboveground - contact with soil.... Tank bottom rests on soil, allowing no visual inspection.
Tank Type:	Steel/Carbon Steel/Iron
Tank Status:	Closed - In Place
Pipe Model:	Not reported
Install Date:	12/01/1976
Capacity Gallons:	1000
Tightness Test Method:	NN
Date Test:	Not reported
Next Test Date:	Not reported
Date Tank Closed:	Not reported
Register:	True
Modified By:	MJGRIFFI
Last Modified:	05/09/2022
Material Name:	Not reported

Tank Number:	SA17
Tank Id:	184339
Tank Location:	Aboveground - contact with soil.... Tank bottom rests on soil, allowing no visual inspection.
Tank Type:	Steel/Carbon Steel/Iron
Tank Status:	Closed - In Place
Pipe Model:	Not reported
Install Date:	06/01/1989
Capacity Gallons:	2000
Tightness Test Method:	NN
Date Test:	Not reported
Next Test Date:	Not reported
Date Tank Closed:	04/01/1998
Register:	True
Modified By:	MJGRIFFI
Last Modified:	05/09/2022
Material Name:	Not reported

Tank Number:	SH17
Tank Id:	184340
Tank Location:	Aboveground - contact with soil.... Tank bottom rests on soil, allowing no visual inspection.
Tank Type:	Steel/Carbon Steel/Iron
Tank Status:	Closed - In Place

HUDSON AVENUE TUNNEL HEADHOUSE (Continued) **S102638241**

Pipe Model: Not reported
Install Date: 12/01/1981
Capacity Gallons: 5000
Tightness Test Method: NN
Date Test: Not reported
Next Test Date: Not reported
Date Tank Closed: 04/01/1998
Register: True
Modified By: MJGRIFFI
Last Modified: 05/09/2022
Material Name: Not reported

Tank Number: SH18
Tank Id: 184341
Tank Location: Aboveground - contact with soil.... Tank bottom rests on soil, allowing no visual inspection.
Tank Type: Steel/Carbon Steel/Iron
Tank Status: Closed - In Place
Pipe Model: Not reported
Install Date: 12/01/1981
Capacity Gallons: 5000
Tightness Test Method: NN
Date Test: Not reported
Next Test Date: Not reported
Date Tank Closed: 04/01/1998
Register: True
Modified By: MJGRIFFI
Last Modified: 05/09/2022
Material Name: Not reported

Tank Number: SH19
Tank Id: 184342
Tank Location: Aboveground - on saddles, legs, racks, etc.... Tank bottom is elevated above grade or tank pad, allowing visual inspection.
Tank Type: Steel/Carbon Steel/Iron
Tank Status: Closed - Removed
Pipe Model: Not reported
Install Date: 12/01/1951
Capacity Gallons: 500
Tightness Test Method: NN
Date Test: Not reported
Next Test Date: Not reported
Date Tank Closed: 04/01/1998
Register: True
Modified By: MJGRIFFI
Last Modified: 05/09/2022
Material Name: Not reported

Tank Number: SH20
Tank Id: 184343
Tank Location: Aboveground - contact with soil.... Tank bottom rests on soil, allowing no visual inspection.
Tank Type: Steel/Carbon Steel/Iron
Tank Status: Closed - In Place

HUDSON AVENUE TUNNEL HEADHOUSE (Continued) **S102638241**

Pipe Model:	Not reported
Install Date:	12/01/1976
Capacity Gallons:	500
Tightness Test Method:	NN
Date Test:	Not reported
Next Test Date:	Not reported
Date Tank Closed:	Not reported
Register:	True
Modified By:	MJGRIFFI
Last Modified:	05/09/2022
Material Name:	Not reported

Tank Number:	SH21
Tank Id:	184344
Tank Location:	Aboveground - contact with soil.... Tank bottom rests on soil, allowing no visual inspection.
Tank Type:	Steel/Carbon Steel/Iron
Tank Status:	Closed - In Place
Pipe Model:	Not reported
Install Date:	12/01/1976
Capacity Gallons:	500
Tightness Test Method:	NN
Date Test:	Not reported
Next Test Date:	Not reported
Date Tank Closed:	Not reported
Register:	True
Modified By:	MJGRIFFI
Last Modified:	05/09/2022
Material Name:	Not reported

Tank Number:	SH22
Tank Id:	189138
Tank Location:	Aboveground - contact with soil.... Tank bottom rests on soil, allowing no visual inspection.
Tank Type:	Steel/Carbon Steel/Iron
Tank Status:	Closed - In Place
Pipe Model:	Not reported
Install Date:	12/01/1964
Capacity Gallons:	2000
Tightness Test Method:	NN
Date Test:	Not reported
Next Test Date:	Not reported
Date Tank Closed:	02/01/1991
Register:	True
Modified By:	MJGRIFFI
Last Modified:	05/09/2022
Material Name:	Not reported

Tank Number:	SH23
Tank Id:	184345
Tank Location:	Aboveground - contact with soil.... Tank bottom rests on soil, allowing no visual inspection.
Tank Type:	Steel/Carbon Steel/Iron
Tank Status:	Closed - In Place

HUDSON AVENUE TUNNEL HEADHOUSE (Continued) **S102638241**

Pipe Model:	Not reported
Install Date:	06/01/1989
Capacity Gallons:	2000
Tightness Test Method:	NN
Date Test:	Not reported
Next Test Date:	Not reported
Date Tank Closed:	04/01/1998
Register:	True
Modified By:	MJGRIFFI
Last Modified:	05/09/2022
Material Name:	Not reported

Tank Number:	SH24
Tank Id:	188944
Tank Location:	Aboveground - on saddles, legs, racks, etc.... Tank bottom is elevated above grade or tank pad, allowing visual inspection.
Tank Type:	Steel/Carbon Steel/Iron
Tank Status:	Closed - In Place
Pipe Model:	Not reported
Install Date:	01/01/1964
Capacity Gallons:	2000
Tightness Test Method:	NN
Date Test:	Not reported
Next Test Date:	Not reported
Date Tank Closed:	04/01/1998
Register:	True
Modified By:	MJGRIFFI
Last Modified:	05/09/2022
Material Name:	Not reported

Tank Number:	SH25
Tank Id:	191928
Tank Location:	Aboveground - contact with soil.... Tank bottom rests on soil, allowing no visual inspection.
Tank Type:	Steel/Carbon Steel/Iron
Tank Status:	Closed - In Place
Pipe Model:	Not reported
Install Date:	12/01/1951
Capacity Gallons:	200
Tightness Test Method:	NN
Date Test:	Not reported
Next Test Date:	Not reported
Date Tank Closed:	04/01/1998
Register:	True
Modified By:	MJGRIFFI
Last Modified:	05/09/2022
Material Name:	Not reported

Tank Info:

Tank Number:	EDG-THH
Tank Id:	289691
Tank Location:	Aboveground - contact with impervious barrier... Tank bottom rests on impervious barrier, allowing visual indication of leaks.
Tank Type:	Steel/Carbon Steel/Iron

HUDSON AVENUE TUNNEL HEADHOUSE (Continued) **S102638241**

Tank Status:	In Service
Pipe Model:	Not reported
Install Date:	08/26/2011
Capacity Gallons:	205
Tightness Test Method:	-
Date Test:	Not reported
Next Test Date:	Not reported
Date Tank Closed:	Not reported
Register:	True
Modified By:	MJGRIFFI
Last Modified:	05/09/2022
Material Name:	Not reported

Tank Number:	FO2-10
Tank Id:	289692
Tank Location:	Aboveground - contact with impervious barrier... Tank bottom rests on impervious barrier, allowing visual indication of leaks.
Tank Type:	Steel/Carbon Steel/Iron
Tank Status:	Closed - Removed
Pipe Model:	Not reported
Install Date:	12/11/1970
Capacity Gallons:	213444
Tightness Test Method:	-
Date Test:	Not reported
Next Test Date:	Not reported
Date Tank Closed:	05/19/2023
Register:	True
Modified By:	DAFRANCI
Last Modified:	03/01/2024
Material Name:	Not reported

Tank Number:	FO2-3
Tank Id:	289693
Tank Location:	Aboveground - on saddles, legs, racks, etc.... Tank bottom is elevated above grade or tank pad, allowing visual inspection.
Tank Type:	Steel/Carbon Steel/Iron
Tank Status:	Closed - Removed
Pipe Model:	Not reported
Install Date:	04/27/2018
Capacity Gallons:	30
Tightness Test Method:	-
Date Test:	Not reported
Next Test Date:	Not reported
Date Tank Closed:	05/19/2023
Register:	True
Modified By:	DAFRANCI
Last Modified:	03/01/2024
Material Name:	Not reported

Tank Number:	FOAM-01
Tank Id:	192115
Tank Location:	Aboveground - on saddles, legs, racks, etc.... Tank bottom is elevated above grade or tank pad, allowing visual inspection.
Tank Type:	Steel/Carbon Steel/Iron

HUDSON AVENUE TUNNEL HEADHOUSE (Continued) **S102638241**

Tank Status:	Tank Converted to Non-Regulated Use
Pipe Model:	Not reported
Install Date:	09/01/1970
Capacity Gallons:	265
Tightness Test Method:	NN
Date Test:	Not reported
Next Test Date:	Not reported
Date Tank Closed:	12/01/1999
Register:	True
Modified By:	MJGRIFFI
Last Modified:	05/09/2022
Material Name:	Not reported

Tank Number:	GT3-9
Tank Id:	289694
Tank Location:	Aboveground in subterranean vault with access for inspections..... Tank in subterranean vault but accessible for inspection.
Tank Type:	Steel/Carbon Steel/Iron
Tank Status:	Closed - Removed
Pipe Model:	Not reported
Install Date:	10/01/1998
Capacity Gallons:	240
Tightness Test Method:	-
Date Test:	Not reported
Next Test Date:	Not reported
Date Tank Closed:	08/24/2023
Register:	True
Modified By:	DAFRANCI
Last Modified:	03/01/2024
Material Name:	Not reported

Tank Number:	GT4-10
Tank Id:	289695
Tank Location:	Aboveground in subterranean vault with access for inspections..... Tank in subterranean vault but accessible for inspection.
Tank Type:	Steel/Carbon Steel/Iron
Tank Status:	Closed - Removed
Pipe Model:	Not reported
Install Date:	10/01/1998
Capacity Gallons:	240
Tightness Test Method:	-
Date Test:	Not reported
Next Test Date:	Not reported
Date Tank Closed:	08/24/2023
Register:	True
Modified By:	DAFRANCI
Last Modified:	03/01/2024
Material Name:	Not reported

Tank Number:	SA13
Tank Id:	184335
Tank Location:	Aboveground - contact with soil.... Tank bottom rests on soil, allowing no visual inspection.
Tank Type:	Steel/Carbon Steel/Iron

HUDSON AVENUE TUNNEL HEADHOUSE (Continued) **S102638241**

Tank Status:	Closed - In Place
Pipe Model:	Not reported
Install Date:	12/01/1981
Capacity Gallons:	3500
Tightness Test Method:	NN
Date Test:	Not reported
Next Test Date:	Not reported
Date Tank Closed:	04/01/1998
Register:	True
Modified By:	MJGRIFFI
Last Modified:	05/09/2022
Material Name:	Not reported

Tank Number:	SA14
Tank Id:	184336
Tank Location:	Aboveground - contact with soil.... Tank bottom rests on soil, allowing no visual inspection.
Tank Type:	Steel/Carbon Steel/Iron
Tank Status:	Closed - In Place
Pipe Model:	Not reported
Install Date:	12/01/1981
Capacity Gallons:	3500
Tightness Test Method:	NN
Date Test:	Not reported
Next Test Date:	Not reported
Date Tank Closed:	04/01/1998
Register:	True
Modified By:	MJGRIFFI
Last Modified:	05/09/2022
Material Name:	Not reported

Tank Number:	SA15
Tank Id:	184337
Tank Location:	Aboveground - contact with soil.... Tank bottom rests on soil, allowing no visual inspection.
Tank Type:	Steel/Carbon Steel/Iron
Tank Status:	Closed - In Place
Pipe Model:	Not reported
Install Date:	12/01/1976
Capacity Gallons:	1000
Tightness Test Method:	NN
Date Test:	Not reported
Next Test Date:	Not reported
Date Tank Closed:	Not reported
Register:	True
Modified By:	MJGRIFFI
Last Modified:	05/09/2022
Material Name:	Not reported

Tank Number:	SA16
Tank Id:	184338
Tank Location:	Aboveground - contact with soil.... Tank bottom rests on soil, allowing no visual inspection.
Tank Type:	Steel/Carbon Steel/Iron

HUDSON AVENUE TUNNEL HEADHOUSE (Continued) **S102638241**

Tank Status:	Closed - In Place
Pipe Model:	Not reported
Install Date:	12/01/1976
Capacity Gallons:	1000
Tightness Test Method:	NN
Date Test:	Not reported
Next Test Date:	Not reported
Date Tank Closed:	Not reported
Register:	True
Modified By:	MJGRIFFI
Last Modified:	05/09/2022
Material Name:	Not reported

Tank Number:	SA17
Tank Id:	184339
Tank Location:	Aboveground - contact with soil.... Tank bottom rests on soil, allowing no visual inspection.
Tank Type:	Steel/Carbon Steel/Iron
Tank Status:	Closed - In Place
Pipe Model:	Not reported
Install Date:	06/01/1989
Capacity Gallons:	2000
Tightness Test Method:	NN
Date Test:	Not reported
Next Test Date:	Not reported
Date Tank Closed:	04/01/1998
Register:	True
Modified By:	MJGRIFFI
Last Modified:	05/09/2022
Material Name:	Not reported

Tank Number:	SH17
Tank Id:	184340
Tank Location:	Aboveground - contact with soil.... Tank bottom rests on soil, allowing no visual inspection.
Tank Type:	Steel/Carbon Steel/Iron
Tank Status:	Closed - In Place
Pipe Model:	Not reported
Install Date:	12/01/1981
Capacity Gallons:	5000
Tightness Test Method:	NN
Date Test:	Not reported
Next Test Date:	Not reported
Date Tank Closed:	04/01/1998
Register:	True
Modified By:	MJGRIFFI
Last Modified:	05/09/2022
Material Name:	Not reported

Tank Number:	SH18
Tank Id:	184341
Tank Location:	Aboveground - contact with soil.... Tank bottom rests on soil, allowing no visual inspection.
Tank Type:	Steel/Carbon Steel/Iron

HUDSON AVENUE TUNNEL HEADHOUSE (Continued) **S102638241**

Tank Status:	Closed - In Place
Pipe Model:	Not reported
Install Date:	12/01/1981
Capacity Gallons:	5000
Tightness Test Method:	NN
Date Test:	Not reported
Next Test Date:	Not reported
Date Tank Closed:	04/01/1998
Register:	True
Modified By:	MJGRIFFI
Last Modified:	05/09/2022
Material Name:	Not reported

Tank Number:	SH19
Tank Id:	184342
Tank Location:	Aboveground - on saddles, legs, racks, etc.... Tank bottom is elevated above grade or tank pad, allowing visual inspection.
Tank Type:	Steel/Carbon Steel/Iron
Tank Status:	Closed - Removed
Pipe Model:	Not reported
Install Date:	12/01/1951
Capacity Gallons:	500
Tightness Test Method:	NN
Date Test:	Not reported
Next Test Date:	Not reported
Date Tank Closed:	04/01/1998
Register:	True
Modified By:	MJGRIFFI
Last Modified:	05/09/2022
Material Name:	Not reported

Tank Number:	SH20
Tank Id:	184343
Tank Location:	Aboveground - contact with soil.... Tank bottom rests on soil, allowing no visual inspection.
Tank Type:	Steel/Carbon Steel/Iron
Tank Status:	Closed - In Place
Pipe Model:	Not reported
Install Date:	12/01/1976
Capacity Gallons:	500
Tightness Test Method:	NN
Date Test:	Not reported
Next Test Date:	Not reported
Date Tank Closed:	Not reported
Register:	True
Modified By:	MJGRIFFI
Last Modified:	05/09/2022
Material Name:	Not reported

Tank Number:	SH21
Tank Id:	184344
Tank Location:	Aboveground - contact with soil.... Tank bottom rests on soil, allowing no visual inspection.
Tank Type:	Steel/Carbon Steel/Iron

HUDSON AVENUE TUNNEL HEADHOUSE (Continued) **S102638241**

Tank Status:	Closed - In Place
Pipe Model:	Not reported
Install Date:	12/01/1976
Capacity Gallons:	500
Tightness Test Method:	NN
Date Test:	Not reported
Next Test Date:	Not reported
Date Tank Closed:	Not reported
Register:	True
Modified By:	MJGRIFFI
Last Modified:	05/09/2022
Material Name:	Not reported

Tank Number:	SH22
Tank Id:	189138
Tank Location:	Aboveground - contact with soil.... Tank bottom rests on soil, allowing no visual inspection.
Tank Type:	Steel/Carbon Steel/Iron
Tank Status:	Closed - In Place
Pipe Model:	Not reported
Install Date:	12/01/1964
Capacity Gallons:	2000
Tightness Test Method:	NN
Date Test:	Not reported
Next Test Date:	Not reported
Date Tank Closed:	02/01/1991
Register:	True
Modified By:	MJGRIFFI
Last Modified:	05/09/2022
Material Name:	Not reported

Tank Number:	SH23
Tank Id:	184345
Tank Location:	Aboveground - contact with soil.... Tank bottom rests on soil, allowing no visual inspection.
Tank Type:	Steel/Carbon Steel/Iron
Tank Status:	Closed - In Place
Pipe Model:	Not reported
Install Date:	06/01/1989
Capacity Gallons:	2000
Tightness Test Method:	NN
Date Test:	Not reported
Next Test Date:	Not reported
Date Tank Closed:	04/01/1998
Register:	True
Modified By:	MJGRIFFI
Last Modified:	05/09/2022
Material Name:	Not reported

Tank Number:	SH24
Tank Id:	188944
Tank Location:	Aboveground - on saddles, legs, racks, etc.... Tank bottom is elevated above grade or tank pad, allowing visual inspection.
Tank Type:	Steel/Carbon Steel/Iron

HUDSON AVENUE TUNNEL HEADHOUSE (Continued) **S102638241**

Tank Status:	Closed - In Place
Pipe Model:	Not reported
Install Date:	01/01/1964
Capacity Gallons:	2000
Tightness Test Method:	NN
Date Test:	Not reported
Next Test Date:	Not reported
Date Tank Closed:	04/01/1998
Register:	True
Modified By:	MJGRIFFI
Last Modified:	05/09/2022
Material Name:	Not reported

Tank Number:	SH25
Tank Id:	191928
Tank Location:	Aboveground - contact with soil.... Tank bottom rests on soil, allowing no visual inspection.
Tank Type:	Steel/Carbon Steel/Iron
Tank Status:	Closed - In Place
Pipe Model:	Not reported
Install Date:	12/01/1951
Capacity Gallons:	200
Tightness Test Method:	NN
Date Test:	Not reported
Next Test Date:	Not reported
Date Tank Closed:	04/01/1998
Register:	True
Modified By:	MJGRIFFI
Last Modified:	05/09/2022
Material Name:	Not reported

CBS AST:

CBS Number:	2-000064
ICS Number:	2-126052
PBS Number:	Not reported
MOSF Number:	2-1360
SPDES Number:	0-005151
Facility Status:	IN SERVICE
Facility Type:	E
Telephone:	(718) 834-3820
Facility Town:	NEW YORK CITY
Region:	STATE
Expiration Date:	06/15/2001
Total Capacity of All Active Tanks(gal):	0
Operator:	SAUMIL SHUKLA
Emergency Contact:	CENTRAL INFORMATION GROUP
Emergency Phone:	(212) 580-6763
Owner Name:	CONSOLIDATED EDISON CO. OF NY, INC.
Owner Address:	4 IRVING PLACE
Owner City,St,Zip:	NEW YORK, NY 10003
Owner Telephone:	(212) 460-4928
Owner Type:	Corporate/Commercial
Owner Sub Type:	Not reported
Mail Name:	CONSOLIDATED EDISON CO. OF NY, INC.
Mail Contact Addr:	4 IRVING PLACE, ROOM 306S
Mail Contact Addr2:	Not reported

HUDSON AVENUE TUNNEL HEADHOUSE (Continued) **S102638241**

Mail Contact Contact:	JANET R. FOX, DIRECTOR-COMPLIA
Mail Contact City,St,Zip:	NEW YORK, NY 10003
Mail Phone:	(212) 460-3968
Tank Id:	SA13
CAS Number:	7664939
Federal ID:	Not reported
Tank Status:	0
Install Date:	12/81
Tank Closed:	04/98
Capacity (Gal):	3500
Chemical:	Sulfuric acid
Tank Location:	Indoors, Aboveground
Tank Type:	Steel/carbon steel
Total Tanks:	0
Tank Secret:	False
Tank Secondary Containment:	Vault
Tank Error Status:	No Missing Data
Date Entered:	06/15/1989
Certified Date:	06/04/1999
Substance:	Single Hazardous Substance on DEC List
Internal Protection:	None
External Protection:	Painted/Asphalt Coating
Pipe Location:	Aboveground
Pipe Type:	Steel/Iron
Pipe Internal:	None
Pipe External:	Painted/Asphalt Coating
Pipe Flag:	Painted/Asphalt Coating
Leak Detection:	None
Overfill Protection:	Product Level Gauge
Haz Percent:	93
Last Test:	Not reported
Due Date:	Not reported
SWIS Code:	6101
Lat/Long:	40|42|20 / 73|59|00
Is Updated:	False
Renew Date:	03/01/93
Is It There:	False
Delinquent:	False
Date Expired:	06/15/95
Owner Mark:	1
Certificate Needs to be Printed:	40|42|20 / 73|59|00
Fiscal Amt for Registration Fee Correct:	40|42|20 / 73|59|00
Renewal Has Been Printed for Facility:	40|42|20 / 73|59|00
Pre-Printed Renewal App Last Printed:	40|42|20 / 73|59|00

Tank Id:	SH17
CAS Number:	1310732
Federal ID:	Not reported
Tank Status:	0
Install Date:	12/81
Tank Closed:	04/98
Capacity (Gal):	5000
Chemical:	Sodium hydroxide
Tank Location:	Indoors, Aboveground
Tank Type:	Steel/carbon steel

HUDSON AVENUE TUNNEL HEADHOUSE (Continued) **S102638241**

Total Tanks:	0
Tank Secret:	False
Tank Secondary Containment:	Vault
Tank Error Status:	No Missing Data
Date Entered:	06/15/1989
Certified Date:	06/04/1999
Substance:	Single Hazardous Substance on DEC List
Internal Protection:	None
External Protection:	Painted/Asphalt Coating
Pipe Location:	Aboveground
Pipe Type:	Steel/Iron
Pipe Internal:	None
Pipe External:	Painted/Asphalt Coating
Pipe Flag:	Painted/Asphalt Coating
Leak Detection:	None
Overfill Protection:	Product Level Gauge
Haz Percent:	50
Last Test:	Not reported
Due Date:	Not reported
SWIS Code:	6101
Lat/Long:	40|42|20 / 73|59|00
Is Updated:	False
Renew Date:	03/01/93
Is It There:	False
Delinquent:	False
Date Expired:	06/15/95
Owner Mark:	1
Certificate Needs to be Printed:	40|42|20 / 73|59|00
Fiscal Amt for Registration Fee Correct:	40|42|20 / 73|59|00
Renewal Has Been Printed for Facility:	40|42|20 / 73|59|00
Pre-Printed Renewal App Last Printed:	40|42|20 / 73|59|00

Tank Id:	SH18
CAS Number:	1310732
Federal ID:	Not reported
Tank Status:	0
Install Date:	12/81
Tank Closed:	04/98
Capacity (Gal):	5000
Chemical:	Sodium hydroxide
Tank Location:	Indoors, Aboveground
Tank Type:	Steel/carbon steel
Total Tanks:	0
Tank Secret:	False
Tank Secondary Containment:	Vault
Tank Error Status:	No Missing Data
Date Entered:	06/15/1989
Certified Date:	06/04/1999
Substance:	Single Hazardous Substance on DEC List
Internal Protection:	None
External Protection:	Painted/Asphalt Coating
Pipe Location:	Aboveground
Pipe Type:	Steel/Iron
Pipe Internal:	None
Pipe External:	Painted/Asphalt Coating
Pipe Flag:	Painted/Asphalt Coating

HUDSON AVENUE TUNNEL HEADHOUSE (Continued) **S102638241**

Leak Detection:	None
Overfill Protection:	Product Level Gauge
Haz Percent:	50
Last Test:	Not reported
Due Date:	Not reported
SWIS Code:	6101
Lat/Long:	40|42|20 / 73|59|00
Is Updated:	False
Renew Date:	03/01/93
Is It There:	False
Delinquent:	False
Date Expired:	06/15/95
Owner Mark:	1
Certificate Needs to be Printed:	40|42|20 / 73|59|00
Fiscal Amt for Registration Fee Correct:	40|42|20 / 73|59|00
Renewal Has Been Printed for Facility:	40|42|20 / 73|59|00
Pre-Printed Renewal App Last Printed:	40|42|20 / 73|59|00

Tank Id:	SA14
CAS Number:	7664939
Federal ID:	Not reported
Tank Status:	0
Install Date:	12/81
Tank Closed:	04/98
Capacity (Gal):	3500
Chemical:	Sulfuric acid
Tank Location:	Indoors, Aboveground
Tank Type:	Steel/carbon steel
Total Tanks:	0
Tank Secret:	False
Tank Secondary Containment:	Vault
Tank Error Status:	No Missing Data
Date Entered:	06/15/1989
Certified Date:	06/04/1999
Substance:	Single Hazardous Substance on DEC List
Internal Protection:	None
External Protection:	Painted/Asphalt Coating
Pipe Location:	Aboveground
Pipe Type:	Steel/Iron
Pipe Internal:	None
Pipe External:	Painted/Asphalt Coating
Pipe Flag:	Painted/Asphalt Coating
Leak Detection:	None
Overfill Protection:	Product Level Gauge
Haz Percent:	93
Last Test:	Not reported
Due Date:	Not reported
SWIS Code:	6101
Lat/Long:	40|42|20 / 73|59|00
Is Updated:	False
Renew Date:	03/01/93
Is It There:	False
Delinquent:	False
Date Expired:	06/15/95
Owner Mark:	1
Certificate Needs to be Printed:	40|42|20 / 73|59|00

HUDSON AVENUE TUNNEL HEADHOUSE (Continued) **S102638241**

Fiscal Amt for Registration Fee Correct: 40|42|20 / 73|59|00
Renewal Has Been Printed for Facility: 40|42|20 / 73|59|00
Pre-Printed Renewal App Last Printed: 40|42|20 / 73|59|00

Tank Id: SH21
CAS Number: 1310732
Federal ID: Not reported
Tank Status: 0
Install Date: 12/76
Tank Closed: Not reported
Capacity (Gal): 500
Chemical: Sodium hydroxide
Tank Location: Indoors, Aboveground
Tank Type: Steel/carbon steel
Total Tanks: 0
Tank Secret: False
Tank Secondary Containment: Vault
Tank Error Status: 2
Date Entered: 06/15/1989
Certified Date: 06/04/1999
Substance: Not reported
Internal Protection: Not reported
External Protection: Not reported
Pipe Location: Not reported
Pipe Type: Steel/Iron
Pipe Internal: Not reported
Pipe External: Not reported
Pipe Flag: False
Leak Detection: Not reported
Overfill Protection: Not reported
Haz Percent: 0
Last Test: Not reported
Due Date: Not reported
SWIS Code: 6101
Lat/Long: 40|42|20 / 73|59|00
Is Updated: False
Renew Date: 03/01/93
Is It There: False
Delinquent: False
Date Expired: 06/15/95
Owner Mark: 1
Certificate Needs to be Printed: 40|42|20 / 73|59|00
Fiscal Amt for Registration Fee Correct: 40|42|20 / 73|59|00
Renewal Has Been Printed for Facility: 40|42|20 / 73|59|00
Pre-Printed Renewal App Last Printed: 40|42|20 / 73|59|00

Tank Id: SH20
CAS Number: 1310732
Federal ID: Not reported
Tank Status: 0
Install Date: 12/76
Tank Closed: Not reported
Capacity (Gal): 500
Chemical: Sodium hydroxide
Tank Location: Indoors, Aboveground

HUDSON AVENUE TUNNEL HEADHOUSE (Continued) **S102638241**

Tank Type:	Steel/carbon steel
Total Tanks:	0
Tank Secret:	False
Tank Secondary Containment:	Vault
Tank Error Status:	2
Date Entered:	06/15/1989
Certified Date:	06/04/1999
Substance:	Not reported
Internal Protection:	Not reported
External Protection:	Not reported
Pipe Location:	Not reported
Pipe Type:	Steel/Iron
Pipe Internal:	Not reported
Pipe External:	Not reported
Pipe Flag:	False
Leak Detection:	Not reported
Overfill Protection:	Not reported
Haz Percent:	0
Last Test:	Not reported
Due Date:	Not reported
SWIS Code:	6101
Lat/Long:	40|42|20 / 73|59|00
Is Updated:	False
Renew Date:	03/01/93
Is It There:	False
Delinquent:	False
Date Expired:	06/15/95
Owner Mark:	1
Certificate Needs to be Printed:	40|42|20 / 73|59|00
Fiscal Amt for Registration Fee Correct:	40|42|20 / 73|59|00
Renewal Has Been Printed for Facility:	40|42|20 / 73|59|00
Pre-Printed Renewal App Last Printed:	40|42|20 / 73|59|00

Tank Id:	SA15
CAS Number:	8014957
Federal ID:	Not reported
Tank Status:	0
Install Date:	12/76
Tank Closed:	Not reported
Capacity (Gal):	1000
Chemical:	Sulfuric acid
Tank Location:	Indoors, Aboveground
Tank Type:	Steel/carbon steel
Total Tanks:	0
Tank Secret:	False
Tank Secondary Containment:	Vault
Tank Error Status:	No Missing Data
Date Entered:	06/15/1989
Certified Date:	06/04/1999
Substance:	Single Hazardous Substance on DEC List
Internal Protection:	None
External Protection:	Painted/Asphalt Coating
Pipe Location:	Aboveground
Pipe Type:	Steel/Iron
Pipe Internal:	None
Pipe External:	Painted/Asphalt Coating

HUDSON AVENUE TUNNEL HEADHOUSE (Continued) **S102638241**

Pipe Flag:	Painted/Asphalt Coating
Leak Detection:	None
Overfill Protection:	Product Level Gauge
Haz Percent:	93
Last Test:	Not reported
Due Date:	Not reported
SWIS Code:	6101
Lat/Long:	40|42|20 / 73|59|00
Is Updated:	False
Renew Date:	03/01/93
Is It There:	False
Delinquent:	False
Date Expired:	06/15/95
Owner Mark:	1
Certificate Needs to be Printed:	40|42|20 / 73|59|00
Fiscal Amt for Registration Fee Correct:	40|42|20 / 73|59|00
Renewal Has Been Printed for Facility:	40|42|20 / 73|59|00
Pre-Printed Renewal App Last Printed:	40|42|20 / 73|59|00

Tank Id:	SA16
CAS Number:	8014957
Federal ID:	Not reported
Tank Status:	0
Install Date:	12/76
Tank Closed:	Not reported
Capacity (Gal):	1000
Chemical:	Sulfuric acid
Tank Location:	Indoors, Aboveground
Tank Type:	Steel/carbon steel
Total Tanks:	0
Tank Secret:	False
Tank Secondary Containment:	Vault
Tank Error Status:	No Missing Data
Date Entered:	06/15/1989
Certified Date:	06/04/1999
Substance:	Single Hazardous Substance on DEC List
Internal Protection:	None
External Protection:	Painted/Asphalt Coating
Pipe Location:	Aboveground
Pipe Type:	Steel/Iron
Pipe Internal:	None
Pipe External:	Painted/Asphalt Coating
Pipe Flag:	Painted/Asphalt Coating
Leak Detection:	None
Overfill Protection:	Product Level Gauge
Haz Percent:	93
Last Test:	Not reported
Due Date:	Not reported
SWIS Code:	6101
Lat/Long:	40|42|20 / 73|59|00
Is Updated:	False
Renew Date:	03/01/93
Is It There:	False
Delinquent:	False
Date Expired:	06/15/95
Owner Mark:	1

HUDSON AVENUE TUNNEL HEADHOUSE (Continued) **S102638241**

Certificate Needs to be Printed:	40|42|20 / 73|59|00
Fiscal Amt for Registration Fee Correct:	40|42|20 / 73|59|00
Renewal Has Been Printed for Facility:	40|42|20 / 73|59|00
Pre-Printed Renewal App Last Printed:	40|42|20 / 73|59|00

Tank Id:	SH22
CAS Number:	1310732
Federal ID:	Not reported
Tank Status:	0
Install Date:	12/64
Tank Closed:	02/91
Capacity (Gal):	2000
Chemical:	Sodium hydroxide
Tank Location:	Indoors, Aboveground
Tank Type:	Steel/carbon steel
Total Tanks:	0
Tank Secret:	False
Tank Secondary Containment:	Vault
Tank Error Status:	2
Date Entered:	06/15/1989
Certified Date:	06/04/1999
Substance:	Not reported
Internal Protection:	Not reported
External Protection:	Not reported
Pipe Location:	Not reported
Pipe Type:	Steel/Iron
Pipe Internal:	Not reported
Pipe External:	Not reported
Pipe Flag:	False
Leak Detection:	Not reported
Overfill Protection:	Not reported
Haz Percent:	0
Last Test:	Not reported
Due Date:	Not reported
SWIS Code:	6101
Lat/Long:	40|42|20 / 73|59|00
Is Updated:	False
Renew Date:	03/01/93
Is It There:	False
Delinquent:	False
Date Expired:	06/15/95
Owner Mark:	1
Certificate Needs to be Printed:	40|42|20 / 73|59|00
Fiscal Amt for Registration Fee Correct:	40|42|20 / 73|59|00
Renewal Has Been Printed for Facility:	40|42|20 / 73|59|00
Pre-Printed Renewal App Last Printed:	40|42|20 / 73|59|00

Tank Id:	SH19
CAS Number:	1310732
Federal ID:	Not reported
Tank Status:	0
Install Date:	12/51
Tank Closed:	04/98
Capacity (Gal):	500
Chemical:	Sodium hydroxide

HUDSON AVENUE TUNNEL HEADHOUSE (Continued) **S102638241**

Tank Location:	Indoors, Belowground
Tank Type:	Steel/carbon steel
Total Tanks:	0
Tank Secret:	False
Tank Secondary Containment:	None
Tank Error Status:	No Missing Data
Date Entered:	06/15/1989
Certified Date:	06/04/1999
Substance:	Single Hazardous Substance on DEC List
Internal Protection:	None
External Protection:	Painted/Asphalt Coating
Pipe Location:	Aboveground
Pipe Type:	Steel/Iron
Pipe Internal:	None
Pipe External:	Painted/Asphalt Coating
Pipe Flag:	Painted/Asphalt Coating
Leak Detection:	None
Overfill Protection:	Product Level Gauge
Haz Percent:	50
Last Test:	Not reported
Due Date:	Not reported
SWIS Code:	6101
Lat/Long:	40|42|20 / 73|59|00
Is Updated:	False
Renew Date:	03/01/93
Is It There:	False
Delinquent:	False
Date Expired:	06/15/95
Owner Mark:	1
Certificate Needs to be Printed:	40|42|20 / 73|59|00
Fiscal Amt for Registration Fee Correct:	40|42|20 / 73|59|00
Renewal Has Been Printed for Facility:	40|42|20 / 73|59|00
Pre-Printed Renewal App Last Printed:	40|42|20 / 73|59|00

Click this hyperlink while viewing on your computer to access
5 additional NY_AST_CBS: record(s) in the EDR Site Report.

MOSF AST:

MOSF Number:	2-1360
SWIS Code:	61
Facility Town:	NEW YORK CITY
Facility Phone:	(718) 834-3820
Emergency Contact Name:	CENTRAL INFORMATION GROUP
Emergency Contact Phone:	(212) 580-6763
Total Tanks:	11
Total Capacity:	11524634
Daily Throughput:	117357
License Status:	1
Facility Type:	MANUFACTURING
Product Transfer Operation:	AC
Facility Status:	IN SERVICE
Operator Name:	WILTON CEDENO
Owner Name:	CONSOLIDATED EDISON COMPANY OF N.Y., INC.
Owner Address:	4 IRVING PLACE, ROOM 826
Owner City,St,Zip:	NEW YORK, NY 10003-
Owner Phone:	(212) 460-3968
Owner Type:	Corporate/Commercial

HUDSON AVENUE TUNNEL HEADHOUSE (Continued) **S102638241**

Owner Status:	1
Owner Mark:	First Owner
Mailing Name:	CONSOLIDATED EDISON COMPANY OF N.Y., INC.
Mailing Address:	4 IRVING PLACE, ROOM 826
Mailing Address 2:	Not reported
Mailing City,St,Zip:	NEW YORK, NY 10003-
Mailing Contact:	JANET R. FOX:DIR.-COMPL & INDU
Mailing Phone:	(212) 460-3968
Legal Agent Name:	OFFICE OF THE SECRETARY OF THE COMPANY
Legal Agent Address:	4 IRVING PLACE, ROOM 1618-S
Legal Agent City,St,Zip:	NEW YORK, NY 10003-
LIC Expires:	03/31/2003

Tank ID:	KER-10
Tank Location:	ABOVEGROUND ON SADDLES LEGS, STILTS, RACK, OR CRADLE
Install Date:	05/00
Product:	UNKNOWN
Tank Type:	Steel/carbon steel
Tank Internal:	None
Tank External:	CATHODIC PROTECTION
Pipe Location:	None
Pipe Type:	Steel/Iron
Pipe Internal:	Epoxy Liner
Pipe External:	None
Secondary Containment:	70
Leak Detection:	10
Overfill Protection:	24
Dispensing Mthd:	Suction
Test Date:	Not reported
Date Closed:	Not reported
Status of Data:	Complete
Capacity (gal):	550
Lat/Long:	40|42|20 / 73|59|00
Federal ID:	Not reported
Inspected Date:	03/26/1997
Inspector:	AS
Renew Date:	11/27/2000
Inspected State:	Not reported
Pipe Flag:	True
Vessel ID:	Not reported
Reserve Flag:	True
Tank Status:	Abandoned/Removed
COI Date:	/ /
Date License Issued:	04/01/2001
Date License Application Received:	03/12/2001
Chemical Bulk Storage Number:	2-000064
Pollution Discharge Elimination System Num:	0-005151
Date Legal Agent Filed with Secretary of State:	09/84

Tank ID:	LUB-13B
Tank Location:	ABOVEGROUND
Install Date:	02/01
Product:	UNKNOWN
Tank Type:	Steel/carbon steel
Tank Internal:	None
Tank External:	00

HUDSON AVENUE TUNNEL HEADHOUSE (Continued) **S102638241**

Pipe Location:	Aboveground
Pipe Type:	Steel/Iron
Pipe Internal:	None
Pipe External:	00
Secondary Containment:	09
Leak Detection:	00
Overfill Protection:	Product Level Gauge
Dispensing Mthd:	Suction
Test Date:	Not reported
Date Closed:	04/98
Status of Data:	Complete
Capacity (gal):	4220
Lat/Long:	40|42|20 / 73|59|00
Federal ID:	Not reported
Inspected Date:	03/26/1997
Inspector:	AS
Renew Date:	11/27/2000
Inspected State:	Not reported
Pipe Flag:	True
Vessel ID:	Not reported
Reserve Flag:	True
Tank Status:	Abandoned/Removed
COI Date:	/ /
Date License Issued:	04/01/2001
Date License Application Received:	03/12/2001
Chemical Bulk Storage Number:	2-000064
Pollution Discharge Elimination System Num:	0-005151
Date Legal Agent Filed with Secretary of State:	09/84

Tank ID:	L-AB&C
Tank Location:	ABOVEGROUND
Install Date:	00/00
Product:	UNKNOWN
Tank Type:	Steel/carbon steel
Tank Internal:	None
Tank External:	NONE
Pipe Location:	Aboveground
Pipe Type:	Steel/Iron
Pipe Internal:	None
Pipe External:	None
Secondary Containment:	None
Leak Detection:	None
Overfill Protection:	None
Dispensing Mthd:	Not reported
Test Date:	Not reported
Date Closed:	00/00
Status of Data:	Minor Errors
Capacity (gal):	3300
Lat/Long:	40|42|20 / 73|59|00
Federal ID:	Not reported
Inspected Date:	03/26/1997
Inspector:	AS
Renew Date:	11/27/2000
Inspected State:	Not reported
Pipe Flag:	True
Vessel ID:	Not reported

HUDSON AVENUE TUNNEL HEADHOUSE (Continued) **S102638241**

Reserve Flag:	True
Tank Status:	Abandoned/Removed
COI Date:	/ /
Date License Issued:	04/01/2001
Date License Application Received:	03/12/2001
Chemical Bulk Storage Number:	2-000064
Pollution Discharge Elimination System Num:	0-005151
Date Legal Agent Filed with Secretary of State:	09/84

Tank ID:	LUB-R1
Tank Location:	ABOVEGROUND
Install Date:	12/66
Product:	UNKNOWN
Tank Type:	Steel/carbon steel
Tank Internal:	None
Tank External:	NONE
Pipe Location:	Aboveground
Pipe Type:	Steel/Iron
Pipe Internal:	None
Pipe External:	None
Secondary Containment:	None
Leak Detection:	None
Overfill Protection:	None
Dispensing Mthd:	Not reported
Test Date:	Not reported
Date Closed:	00/00
Status of Data:	Minor Errors
Capacity (gal):	2500
Lat/Long:	40|42|20 / 73|59|00
Federal ID:	Not reported
Inspected Date:	03/26/1997
Inspector:	AS
Renew Date:	11/27/2000
Inspected State:	Not reported
Pipe Flag:	True
Vessel ID:	Not reported
Reserve Flag:	True
Tank Status:	Abandoned/Removed
COI Date:	/ /
Date License Issued:	04/01/2001
Date License Application Received:	03/12/2001
Chemical Bulk Storage Number:	2-000064
Pollution Discharge Elimination System Num:	0-005151
Date Legal Agent Filed with Secretary of State:	09/84

Tank ID:	LUB-R2
Tank Location:	ABOVEGROUND
Install Date:	12/66
Product:	UNKNOWN
Tank Type:	Steel/carbon steel
Tank Internal:	None
Tank External:	NONE
Pipe Location:	Aboveground
Pipe Type:	Steel/Iron
Pipe Internal:	None

HUDSON AVENUE TUNNEL HEADHOUSE (Continued) **S102638241**

Pipe External:	None
Secondary Containment:	None
Leak Detection:	None
Overfill Protection:	None
Dispensing Mthd:	Not reported
Test Date:	Not reported
Date Closed:	00/00
Status of Data:	Minor Errors
Capacity (gal):	2500
Lat/Long:	40|42|20 / 73|59|00
Federal ID:	Not reported
Inspected Date:	03/26/1997
Inspector:	AS
Renew Date:	11/27/2000
Inspected State:	Not reported
Pipe Flag:	True
Vessel ID:	Not reported
Reserve Flag:	True
Tank Status:	Abandoned/Removed
COI Date:	/ /
Date License Issued:	04/01/2001
Date License Application Received:	03/12/2001
Chemical Bulk Storage Number:	2-000064
Pollution Discharge Elimination System Num:	0-005151
Date Legal Agent Filed with Secretary of State:	09/84

Tank ID:	LUB-R3
Tank Location:	ABOVEGROUND
Install Date:	12/66
Product:	UNKNOWN
Tank Type:	Steel/carbon steel
Tank Internal:	None
Tank External:	NONE
Pipe Location:	Aboveground
Pipe Type:	Steel/Iron
Pipe Internal:	None
Pipe External:	None
Secondary Containment:	None
Leak Detection:	None
Overfill Protection:	None
Dispensing Mthd:	Not reported
Test Date:	Not reported
Date Closed:	00/00
Status of Data:	Minor Errors
Capacity (gal):	2500
Lat/Long:	40|42|20 / 73|59|00
Federal ID:	Not reported
Inspected Date:	03/26/1997
Inspector:	AS
Renew Date:	11/27/2000
Inspected State:	Not reported
Pipe Flag:	True
Vessel ID:	Not reported
Reserve Flag:	True
Tank Status:	Abandoned/Removed
COI Date:	/ /

HUDSON AVENUE TUNNEL HEADHOUSE (Continued) **S102638241**

Date License Issued:	04/01/2001
Date License Application Received:	03/12/2001
Chemical Bulk Storage Number:	2-000064
Pollution Discharge Elimination System Num:	0-005151
Date Legal Agent Filed with Secretary of State:	09/84

Tank ID:	LUB-R4
Tank Location:	ABOVEGROUND
Install Date:	12/66
Product:	UNKNOWN
Tank Type:	Steel/carbon steel
Tank Internal:	None
Tank External:	NONE
Pipe Location:	Aboveground
Pipe Type:	Steel/Iron
Pipe Internal:	None
Pipe External:	None
Secondary Containment:	None
Leak Detection:	None
Overfill Protection:	None
Dispensing Mthd:	Not reported
Test Date:	Not reported
Date Closed:	00/00
Status of Data:	Minor Errors
Capacity (gal):	2500
Lat/Long:	40|42|20 / 73|59|00
Federal ID:	Not reported
Inspected Date:	03/26/1997
Inspector:	AS
Renew Date:	11/27/2000
Inspected State:	Not reported
Pipe Flag:	True
Vessel ID:	Not reported
Reserve Flag:	True
Tank Status:	Abandoned/Removed
COI Date:	/ /
Date License Issued:	04/01/2001
Date License Application Received:	03/12/2001
Chemical Bulk Storage Number:	2-000064
Pollution Discharge Elimination System Num:	0-005151
Date Legal Agent Filed with Secretary of State:	09/84

Tank ID:	LUB-R5
Tank Location:	ABOVEGROUND
Install Date:	12/66
Product:	UNKNOWN
Tank Type:	Steel/carbon steel
Tank Internal:	None
Tank External:	NONE
Pipe Location:	Aboveground
Pipe Type:	Steel/Iron
Pipe Internal:	None
Pipe External:	None
Secondary Containment:	None
Leak Detection:	None

HUDSON AVENUE TUNNEL HEADHOUSE (Continued) **S102638241**

Overfill Protection:	None
Dispensing Mthd:	Not reported
Test Date:	Not reported
Date Closed:	00/00
Status of Data:	Minor Errors
Capacity (gal):	2500
Lat/Long:	40|42|20 / 73|59|00
Federal ID:	Not reported
Inspected Date:	03/26/1997
Inspector:	AS
Renew Date:	11/27/2000
Inspected State:	Not reported
Pipe Flag:	True
Vessel ID:	Not reported
Reserve Flag:	True
Tank Status:	Abandoned/Removed
COI Date:	/ /
Date License Issued:	04/01/2001
Date License Application Received:	03/12/2001
Chemical Bulk Storage Number:	2-000064
Pollution Discharge Elimination System Num:	0-005151
Date Legal Agent Filed with Secretary of State:	09/84

Tank ID:	LUB-R6
Tank Location:	ABOVEGROUND
Install Date:	12/66
Product:	UNKNOWN
Tank Type:	Steel/carbon steel
Tank Internal:	None
Tank External:	NONE
Pipe Location:	Aboveground
Pipe Type:	Steel/Iron
Pipe Internal:	None
Pipe External:	None
Secondary Containment:	None
Leak Detection:	None
Overfill Protection:	None
Dispensing Mthd:	Not reported
Test Date:	Not reported
Date Closed:	00/00
Status of Data:	Minor Errors
Capacity (gal):	2500
Lat/Long:	40|42|20 / 73|59|00
Federal ID:	Not reported
Inspected Date:	03/26/1997
Inspector:	AS
Renew Date:	11/27/2000
Inspected State:	Not reported
Pipe Flag:	True
Vessel ID:	Not reported
Reserve Flag:	True
Tank Status:	Abandoned/Removed
COI Date:	/ /
Date License Issued:	04/01/2001
Date License Application Received:	03/12/2001
Chemical Bulk Storage Number:	2-000064

HUDSON AVENUE TUNNEL HEADHOUSE (Continued) **S102638241**

Pollution Discharge Elimination System Num: 0-005151
Date Legal Agent Filed with Secretary of State: 09/84

Tank ID: LUB-R7
Tank Location: ABOVEGROUND
Install Date: 12/66
Product: UNKNOWN
Tank Type: Steel/carbon steel
Tank Internal: None
Tank External: NONE
Pipe Location: Aboveground
Pipe Type: Steel/Iron
Pipe Internal: None
Pipe External: None
Secondary Containment: None
Leak Detection: None
Overfill Protection: None
Dispensing Mthd: Not reported
Test Date: Not reported
Date Closed: 00/00
Status of Data: Minor Errors
Capacity (gal): 2500
Lat/Long: 40|42|20 / 73|59|00
Federal ID: Not reported
Inspected Date: 03/26/1997
Inspector: AS
Renew Date: 11/27/2000
Inspected State: Not reported
Pipe Flag: True
Vessel ID: Not reported
Reserve Flag: True
Tank Status: Abandoned/Removed
COI Date: / /
Date License Issued: 04/01/2001
Date License Application Received: 03/12/2001
Chemical Bulk Storage Number: 2-000064
Pollution Discharge Elimination System Num: 0-005151
Date Legal Agent Filed with Secretary of State: 09/84

Click this hyperlink while viewing on your computer to access
5 additional NY_AST_MOS: record(s) in the EDR Site Report.

AIRS:
Name: HUDSON AVENUE TUNNEL HEADHOUSE
Address: 1 HUDSON AVE
City,State,Zip: BROOKLYN, NY 11201
DECID: 2610100042
Process ID: Not reported
Latitude: Not reported
Longitude: Not reported
FIPS Code: Not reported
Auth Type Code: ATV

Permit Status: Expired
Auth Status Code: Not reported
Emissions: Not reported

HUDSON AVENUE TUNNEL HEADHOUSE (Continued) **S102638241**

Issue date:	12/20/2018
Expired Date:	02/23/2023
Emission Unit date:	Not reported
Contamination:	Not reported
EPA Control Code:	Not reported
Control Eff:	Not reported
Unit:	Not reported
Permit Status:	Expired
Auth Status Code:	Not reported
Emissions:	Not reported
Issue date:	03/11/2008
Expired Date:	03/10/2013
Emission Unit date:	Not reported
Contamination:	Not reported
EPA Control Code:	Not reported
Control Eff:	Not reported
Unit:	Not reported
Permit Status:	Expired
Auth Status Code:	Not reported
Emissions:	Not reported
Issue date:	07/12/2011
Expired Date:	03/10/2013
Emission Unit date:	Not reported
Contamination:	Not reported
EPA Control Code:	Not reported
Control Eff:	Not reported
Unit:	Not reported
Permit Status:	Expired
Auth Status Code:	Not reported
Emissions:	Not reported
Issue date:	10/04/2013
Expired Date:	10/03/2018
Emission Unit date:	Not reported
Contamination:	Not reported
EPA Control Code:	Not reported
Control Eff:	Not reported
Unit:	Not reported
Permit Status:	Expired
Auth Status Code:	Not reported
Emissions:	Not reported
Issue date:	08/13/2002
Expired Date:	08/12/2007
Emission Unit date:	Not reported
Contamination:	Not reported
EPA Control Code:	Not reported
Control Eff:	Not reported
Unit:	Not reported
Permit Status:	Expired
Auth Status Code:	Not reported
Emissions:	Not reported
Issue date:	02/23/2023
Expired Date:	Not reported

HUDSON AVENUE TUNNEL HEADHOUSE (Continued) **S102638241**

Emission Unit date:	Not reported
Contamination:	Not reported
EPA Control Code:	Not reported
Control Eff:	Not reported
Unit:	Not reported
Permit Status:	Expired
Auth Status Code:	Not reported
Emissions:	Not reported
Issue date:	10/18/2005
Expired Date:	08/12/2007
Emission Unit date:	Not reported
Contamination:	Not reported
EPA Control Code:	Not reported
Control Eff:	Not reported
Unit:	Not reported
Permit Status:	Expired
Auth Status Code:	Not reported
Emissions:	Not reported
Issue date:	02/04/2010
Expired Date:	03/10/2013
Emission Unit date:	Not reported
Contamination:	Not reported
EPA Control Code:	Not reported
Control Eff:	Not reported
Unit:	Not reported
Permit Status:	Expired
Auth Status Code:	Not reported
Emissions:	Not reported
Issue date:	08/12/2002
Expired Date:	Not reported
Emission Unit date:	Not reported
Contamination:	Not reported
EPA Control Code:	Not reported
Control Eff:	Not reported
Unit:	Not reported
Permit Status:	Expired
Auth Status Code:	Not reported
Emissions:	Not reported
Issue date:	Not reported
Expired Date:	08/12/2002
Emission Unit date:	Not reported
Contamination:	Not reported
EPA Control Code:	Not reported
Control Eff:	Not reported
Unit:	Not reported
Permit Status:	Expired
Auth Status Code:	Not reported
Emissions:	Not reported
Issue date:	08/13/2002
Expired Date:	Not reported
Emission Unit date:	Not reported
Contamination:	Not reported

HUDSON AVENUE TUNNEL HEADHOUSE (Continued) **S102638241**

EPA Control Code: Not reported
Control Eff: Not reported
Unit: Not reported

AIRS Detail:
DECID: 2610100042
Facility Name: CON EDISON - HUDSON AVE STATION
Auth Type: Not reported

Issue Date: Not reported
Expiration Date: Not reported
Year: 2016
CAS #: 000091203
Contaminant: NAPHTHALENE
Amount(Lbs/Yr): 0

Issue Date: Not reported
Expiration Date: Not reported
Year: 2016
CAS #: 007440484
Contaminant: COBALT
Amount(Lbs/Yr): 0

Issue Date: Not reported
Expiration Date: Not reported
Year: 2016
CAS #: 007440382
Contaminant: ARSENIC
Amount(Lbs/Yr): 0

Issue Date: Not reported
Expiration Date: Not reported
Year: 2016
CAS #: 0NY075105
Contaminant: UNSPECIATED PM-10 (EMISSION STATEMENT USE ONLY)
Amount(Lbs/Yr): 996

Issue Date: Not reported
Expiration Date: Not reported
Year: 2016
CAS #: 0NY075025
Contaminant: PM 2.5
Amount(Lbs/Yr): 0

Issue Date: Not reported
Expiration Date: Not reported
Year: 2016
CAS #: 007782492
Contaminant: SELENIUM
Amount(Lbs/Yr): 0

Issue Date: Not reported
Expiration Date: Not reported
Year: 2016
CAS #: 007446095
Contaminant: SULFUR DIOXIDE
Amount(Lbs/Yr): 7

HUDSON AVENUE TUNNEL HEADHOUSE (Continued) **S102638241**

Issue Date: Not reported
Expiration Date: Not reported
Year: 2016
CAS #: 007440622
Contaminant: VANADIUM
Amount(Lbs/Yr): 0

Issue Date: Not reported
Expiration Date: Not reported
Year: 2016
CAS #: 007440417
Contaminant: BERYLLIUM
Amount(Lbs/Yr): 0

Issue Date: Not reported
Expiration Date: Not reported
Year: 2016
CAS #: 007440360
Contaminant: ANTIMONY
Amount(Lbs/Yr): 0

Issue Date: Not reported
Expiration Date: Not reported
Year: 2016
CAS #: 000630080
Contaminant: CARBON MONOXIDE
Amount(Lbs/Yr): 23

Issue Date: Not reported
Expiration Date: Not reported
Year: 2016
CAS #: 000071432
Contaminant: BENZENE
Amount(Lbs/Yr): 0

Issue Date: Not reported
Expiration Date: Not reported
Year: 2016
CAS #: 000050000
Contaminant: FORMALDEHYDE
Amount(Lbs/Yr): 0

Issue Date: Not reported
Expiration Date: Not reported
Year: 2016
CAS #: 000124389
Contaminant: CARBON DIOXIDE
Amount(Lbs/Yr): 2176229

Issue Date: Not reported
Expiration Date: Not reported
Year: 2016
CAS #: 007439954
Contaminant: MAGNESIUM
Amount(Lbs/Yr): 0

Issue Date: Not reported

HUDSON AVENUE TUNNEL HEADHOUSE (Continued) **S102638241**

Expiration Date: Not reported
Year: 2016
CAS #: 000106990
Contaminant: 1,3-BUTADIENE
Amount(Lbs/Yr): 0

Issue Date: Not reported
Expiration Date: Not reported
Year: 2016
CAS #: 007440235
Contaminant: SODIUM
Amount(Lbs/Yr): 0

Issue Date: Not reported
Expiration Date: Not reported
Year: 2016
CAS #: 007440315
Contaminant: TIN
Amount(Lbs/Yr): 0

Issue Date: Not reported
Expiration Date: Not reported
Year: 2016
CAS #: 007429905
Contaminant: ALUMINUM
Amount(Lbs/Yr): 0

Issue Date: Not reported
Expiration Date: Not reported
Year: 2016
CAS #: 007439921
Contaminant: LEAD
Amount(Lbs/Yr): 0

Issue Date: Not reported
Expiration Date: Not reported
Year: 2016
CAS #: 007440702
Contaminant: CALCIUM
Amount(Lbs/Yr): 0

Issue Date: Not reported
Expiration Date: Not reported
Year: 2016
CAS #: 007440428
Contaminant: BORON
Amount(Lbs/Yr): 0

Issue Date: Not reported
Expiration Date: Not reported
Year: 2016
CAS #: 007440508
Contaminant: COPPER
Amount(Lbs/Yr): 0

Issue Date: Not reported
Expiration Date: Not reported

HUDSON AVENUE TUNNEL HEADHOUSE (Continued) **S102638241**

Year: 2016
CAS #: 007440213
Contaminant: SILICON
Amount(Lbs/Yr): 0

Issue Date: Not reported
Expiration Date: Not reported
Year: 2016
CAS #: 000630080
Contaminant: CARBON MONOXIDE
Amount(Lbs/Yr): 778

Issue Date: Not reported
Expiration Date: Not reported
Year: 2016
CAS #: 000218019
Contaminant: CHRYSENE
Amount(Lbs/Yr): 0

Issue Date: Not reported
Expiration Date: Not reported
Year: 2016
CAS #: 007446095
Contaminant: SULFUR DIOXIDE
Amount(Lbs/Yr): 689

Issue Date: Not reported
Expiration Date: Not reported
Year: 2016
CAS #: 007439965
Contaminant: MANGANESE
Amount(Lbs/Yr): 0

Issue Date: Not reported
Expiration Date: Not reported
Year: 2016
CAS #: 007726956
Contaminant: BROMINE
Amount(Lbs/Yr): 0

Issue Date: Not reported
Expiration Date: Not reported
Year: 2016
CAS #: 000206440
Contaminant: FLUORANTHENE
Amount(Lbs/Yr): 0

Issue Date: Not reported
Expiration Date: Not reported
Year: 2016
CAS #: 007439987
Contaminant: MOLYBDENUM
Amount(Lbs/Yr): 0

Issue Date: Not reported
Expiration Date: Not reported
Year: 2016

HUDSON AVENUE TUNNEL HEADHOUSE (Continued) **S102638241**

CAS #: 0NY998100
Contaminant: UNSPECIATED VOC (EMISSION STATEMENT USE ONLY)
Amount(Lbs/Yr): 95

Issue Date: Not reported
Expiration Date: Not reported
Year: 2016
CAS #: 000100414
Contaminant: ETHYLBENZENE
Amount(Lbs/Yr): 0

Issue Date: Not reported
Expiration Date: Not reported
Year: 2016
CAS #: 007440473
Contaminant: CHROMIUM
Amount(Lbs/Yr): 0

Issue Date: Not reported
Expiration Date: Not reported
Year: 2016
CAS #: 0NY998100
Contaminant: UNSPECIATED VOC (EMISSION STATEMENT USE ONLY)
Amount(Lbs/Yr): 9

Issue Date: Not reported
Expiration Date: Not reported
Year: 2016
CAS #: 0NY075025
Contaminant: PM 2.5
Amount(Lbs/Yr): 8

Issue Date: Not reported
Expiration Date: Not reported
Year: 2016
CAS #: 000056553
Contaminant: BENZO(A)ANTHRACENE
Amount(Lbs/Yr): 0

Issue Date: Not reported
Expiration Date: Not reported
Year: 2016
CAS #: 000124389
Contaminant: CARBON DIOXIDE
Amount(Lbs/Yr): 564160

Issue Date: Not reported
Expiration Date: Not reported
Year: 2016
CAS #: 001330207
Contaminant: XYLENE, M, O & P MIXT.
Amount(Lbs/Yr): 0

Issue Date: Not reported
Expiration Date: Not reported
Year: 2016
CAS #: 0NY210000

HUDSON AVENUE TUNNEL HEADHOUSE (Continued) **S102638241**

Contaminant: OXIDES OF NITROGEN
Amount(Lbs/Yr): 107

Issue Date: Not reported
Expiration Date: Not reported
Year: 2016
CAS #: 007723140
Contaminant: PHOSPHORUS (YELLOW)
Amount(Lbs/Yr): 0

Issue Date: Not reported
Expiration Date: Not reported
Year: 2016
CAS #: 007440439
Contaminant: CADMIUM
Amount(Lbs/Yr): 0

Issue Date: Not reported
Expiration Date: Not reported
Year: 2016
CAS #: 007440666
Contaminant: ZINC
Amount(Lbs/Yr): 0

Issue Date: Not reported
Expiration Date: Not reported
Year: 2016
CAS #: 007440393
Contaminant: BARIUM
Amount(Lbs/Yr): 0

Issue Date: Not reported
Expiration Date: Not reported
Year: 2016
CAS #: 007439976
Contaminant: MERCURY
Amount(Lbs/Yr): 0

Issue Date: Not reported
Expiration Date: Not reported
Year: 2016
CAS #: 0NY210000
Contaminant: OXIDES OF NITROGEN
Amount(Lbs/Yr): 7257

Issue Date: Not reported
Expiration Date: Not reported
Year: 2016
CAS #: 000108883
Contaminant: TOLUENE
Amount(Lbs/Yr): 0

Issue Date: Not reported
Expiration Date: Not reported
Year: 2016
CAS #: 007440020
Contaminant: NICKEL METAL AND INSOLUBLE COMPOUNDS

HUDSON AVENUE TUNNEL HEADHOUSE (Continued) **S102638241**

Amount(Lbs/Yr): 0

Issue Date: Not reported
Expiration Date: Not reported
Year: 2016
CAS #: 007440097
Contaminant: POTASSIUM K
Amount(Lbs/Yr): 0

Issue Date: Not reported
Expiration Date: Not reported
Year: 2016
CAS #: 000050328
Contaminant: BENZO(A)PYRENE
Amount(Lbs/Yr): 0

Issue Date: Not reported
Expiration Date: Not reported
Year: 2016
CAS #: 007440473
Contaminant: CHROMIUM
Amount(Lbs/Yr): 0

Issue Date: Not reported
Expiration Date: Not reported
Year: 2016
CAS #: 0NY998100
Contaminant: UNSPECIATED VOC (EMISSION STATEMENT USE ONLY)
Amount(Lbs/Yr): 9

Issue Date: Not reported
Expiration Date: Not reported
Year: 2016
CAS #: 0NY075025
Contaminant: PM 2.5
Amount(Lbs/Yr): 8

Issue Date: Not reported
Expiration Date: Not reported
Year: 2016
CAS #: 000056553
Contaminant: BENZO(A)ANTHRACENE
Amount(Lbs/Yr): 0

Issue Date: Not reported
Expiration Date: Not reported
Year: 2016
CAS #: 000124389
Contaminant: CARBON DIOXIDE
Amount(Lbs/Yr): 564160

Issue Date: Not reported
Expiration Date: Not reported
Year: 2016
CAS #: 001330207
Contaminant: XYLENE, M, O & P MIXT.
Amount(Lbs/Yr): 0

HUDSON AVENUE TUNNEL HEADHOUSE (Continued) **S102638241**

Issue Date: Not reported
Expiration Date: Not reported
Year: 2016
CAS #: 0NY210000
Contaminant: OXIDES OF NITROGEN
Amount(Lbs/Yr): 107

Issue Date: Not reported
Expiration Date: Not reported
Year: 2016
CAS #: 007723140
Contaminant: PHOSPHORUS (YELLOW)
Amount(Lbs/Yr): 0

Issue Date: Not reported
Expiration Date: Not reported
Year: 2016
CAS #: 007440439
Contaminant: CADMIUM
Amount(Lbs/Yr): 0

Issue Date: Not reported
Expiration Date: Not reported
Year: 2016
CAS #: 007440666
Contaminant: ZINC
Amount(Lbs/Yr): 0

Issue Date: Not reported
Expiration Date: Not reported
Year: 2016
CAS #: 007440393
Contaminant: BARIUM
Amount(Lbs/Yr): 0

Issue Date: Not reported
Expiration Date: Not reported
Year: 2016
CAS #: 007439976
Contaminant: MERCURY
Amount(Lbs/Yr): 0

Issue Date: Not reported
Expiration Date: Not reported
Year: 2016
CAS #: 0NY210000
Contaminant: OXIDES OF NITROGEN
Amount(Lbs/Yr): 7257

Issue Date: Not reported
Expiration Date: Not reported
Year: 2016
CAS #: 000108883
Contaminant: TOLUENE
Amount(Lbs/Yr): 0

Issue Date: Not reported

HUDSON AVENUE TUNNEL HEADHOUSE (Continued) **S102638241**

Expiration Date: Not reported
Year: 2016
CAS #: 007440020
Contaminant: NICKEL METAL AND INSOLUBLE COMPOUNDS
Amount(Lbs/Yr): 0

Issue Date: Not reported
Expiration Date: Not reported
Year: 2016
CAS #: 007440097
Contaminant: POTASSIUM K
Amount(Lbs/Yr): 0

Issue Date: Not reported
Expiration Date: Not reported
Year: 2016
CAS #: 000050328
Contaminant: BENZO(A)PYRENE
Amount(Lbs/Yr): 0

Issue Date: Not reported
Expiration Date: Not reported
Year: 2016
CAS #: 000091203
Contaminant: NAPHTHALENE
Amount(Lbs/Yr): 0

Issue Date: Not reported
Expiration Date: Not reported
Year: 2016
CAS #: 007440484
Contaminant: COBALT
Amount(Lbs/Yr): 0

Issue Date: Not reported
Expiration Date: Not reported
Year: 2016
CAS #: 007440382
Contaminant: ARSENIC
Amount(Lbs/Yr): 0

Issue Date: Not reported
Expiration Date: Not reported
Year: 2016
CAS #: 0NY075105
Contaminant: UNSPECIATED PM-10 (EMISSION STATEMENT USE ONLY)
Amount(Lbs/Yr): 996

Issue Date: Not reported
Expiration Date: Not reported
Year: 2016
CAS #: 0NY075025
Contaminant: PM 2.5
Amount(Lbs/Yr): 0

Issue Date: Not reported
Expiration Date: Not reported

HUDSON AVENUE TUNNEL HEADHOUSE (Continued) **S102638241**

Year: 2016
CAS #: 007782492
Contaminant: SELENIUM
Amount(Lbs/Yr): 0

Issue Date: Not reported
Expiration Date: Not reported
Year: 2016
CAS #: 007446095
Contaminant: SULFUR DIOXIDE
Amount(Lbs/Yr): 7

Issue Date: Not reported
Expiration Date: Not reported
Year: 2016
CAS #: 007440622
Contaminant: VANADIUM
Amount(Lbs/Yr): 0

Issue Date: Not reported
Expiration Date: Not reported
Year: 2016
CAS #: 007440417
Contaminant: BERYLLIUM
Amount(Lbs/Yr): 0

Issue Date: Not reported
Expiration Date: Not reported
Year: 2016
CAS #: 007440360
Contaminant: ANTIMONY
Amount(Lbs/Yr): 0

Issue Date: Not reported
Expiration Date: Not reported
Year: 2016
CAS #: 000630080
Contaminant: CARBON MONOXIDE
Amount(Lbs/Yr): 23

Issue Date: Not reported
Expiration Date: Not reported
Year: 2016
CAS #: 000071432
Contaminant: BENZENE
Amount(Lbs/Yr): 0

Issue Date: Not reported
Expiration Date: Not reported
Year: 2016
CAS #: 000050000
Contaminant: FORMALDEHYDE
Amount(Lbs/Yr): 0

Issue Date: Not reported
Expiration Date: Not reported
Year: 2016

HUDSON AVENUE TUNNEL HEADHOUSE (Continued) **S102638241**

CAS #: 000124389
Contaminant: CARBON DIOXIDE
Amount(Lbs/Yr): 2176229

Issue Date: Not reported
Expiration Date: Not reported
Year: 2016
CAS #: 007439954
Contaminant: MAGNESIUM
Amount(Lbs/Yr): 0

Issue Date: Not reported
Expiration Date: Not reported
Year: 2016
CAS #: 000106990
Contaminant: 1,3-BUTADIENE
Amount(Lbs/Yr): 0

Issue Date: Not reported
Expiration Date: Not reported
Year: 2016
CAS #: 007440235
Contaminant: SODIUM
Amount(Lbs/Yr): 0

Issue Date: Not reported
Expiration Date: Not reported
Year: 2016
CAS #: 007440315
Contaminant: TIN
Amount(Lbs/Yr): 0

Issue Date: Not reported
Expiration Date: Not reported
Year: 2016
CAS #: 007429905
Contaminant: ALUMINUM
Amount(Lbs/Yr): 0

Issue Date: Not reported
Expiration Date: Not reported
Year: 2016
CAS #: 007439921
Contaminant: LEAD
Amount(Lbs/Yr): 0

Issue Date: Not reported
Expiration Date: Not reported
Year: 2016
CAS #: 007440702
Contaminant: CALCIUM
Amount(Lbs/Yr): 0

Issue Date: Not reported
Expiration Date: Not reported
Year: 2016
CAS #: 007440428

HUDSON AVENUE TUNNEL HEADHOUSE (Continued) **S102638241**

Contaminant: BORON
Amount(Lbs/Yr): 0

Issue Date: Not reported
Expiration Date: Not reported
Year: 2016
CAS #: 007440508
Contaminant: COPPER
Amount(Lbs/Yr): 0

Issue Date: Not reported
Expiration Date: Not reported
Year: 2016
CAS #: 007440213
Contaminant: SILICON
Amount(Lbs/Yr): 0

Issue Date: Not reported
Expiration Date: Not reported
Year: 2016
CAS #: 000630080
Contaminant: CARBON MONOXIDE
Amount(Lbs/Yr): 778

Issue Date: Not reported
Expiration Date: Not reported
Year: 2016
CAS #: 000218019
Contaminant: CHRYSENE
Amount(Lbs/Yr): 0

Issue Date: Not reported
Expiration Date: Not reported
Year: 2016
CAS #: 007446095
Contaminant: SULFUR DIOXIDE
Amount(Lbs/Yr): 689

Issue Date: Not reported
Expiration Date: Not reported
Year: 2016
CAS #: 007439965
Contaminant: MANGANESE
Amount(Lbs/Yr): 0

Issue Date: Not reported
Expiration Date: Not reported
Year: 2016
CAS #: 007726956
Contaminant: BROMINE
Amount(Lbs/Yr): 0

Issue Date: Not reported
Expiration Date: Not reported
Year: 2016
CAS #: 000206440
Contaminant: FLUORANTHENE

HUDSON AVENUE TUNNEL HEADHOUSE (Continued) **S102638241**

Amount(Lbs/Yr): 0

Issue Date: Not reported
Expiration Date: Not reported
Year: 2016
CAS #: 007439987
Contaminant: MOLYBDENUM
Amount(Lbs/Yr): 0

Issue Date: Not reported
Expiration Date: Not reported
Year: 2016
CAS #: 0NY998100
Contaminant: UNSPECIATED VOC (EMISSION STATEMENT USE ONLY)
Amount(Lbs/Yr): 95

Issue Date: Not reported
Expiration Date: Not reported
Year: 2016
CAS #: 000100414
Contaminant: ETHYLBENZENE
Amount(Lbs/Yr): 0

Issue Date: Not reported
Expiration Date: Not reported
Year: 2012
CAS #: 000091203
Contaminant: NAPHTHALENE
Amount(Lbs/Yr): 0.5699357

Issue Date: Not reported
Expiration Date: Not reported
Year: 2012
CAS #: 000100414
Contaminant: ETHYLBENZENE
Amount(Lbs/Yr): 0.00252047

Issue Date: Not reported
Expiration Date: Not reported
Year: 2012
CAS #: 000106990
Contaminant: 1,3-BUTADIENE
Amount(Lbs/Yr): 0.25570048

Issue Date: Not reported
Expiration Date: Not reported
Year: 2012
CAS #: 000108883
Contaminant: TOLUENE
Amount(Lbs/Yr): 0.0316906

Issue Date: Not reported
Expiration Date: Not reported
Year: 2012
CAS #: 000124389
Contaminant: CARBON DIOXIDE
Amount(Lbs/Yr): 2846202

HUDSON AVENUE TUNNEL HEADHOUSE (Continued) **S102638241**

Issue Date: Not reported
Expiration Date: Not reported
Year: 2012
CAS #: 000206440
Contaminant: FLUORANTHENE
Amount(Lbs/Yr): 0.000107551

Issue Date: Not reported
Expiration Date: Not reported
Year: 2012
CAS #: 000218019
Contaminant: CHRYSENE
Amount(Lbs/Yr): 9.852e-006

Issue Date: Not reported
Expiration Date: Not reported
Year: 2012
CAS #: 000630080
Contaminant: CARBON MONOXIDE
Amount(Lbs/Yr): 971.73

Issue Date: Not reported
Expiration Date: Not reported
Year: 2012
CAS #: 001330207
Contaminant: XYLENE, M, O & P MIXT.
Amount(Lbs/Yr): 0.00561564

Issue Date: Not reported
Expiration Date: Not reported
Year: 2012
CAS #: 007429905
Contaminant: ALUMINUM
Amount(Lbs/Yr): 2.397192

Issue Date: Not reported
Expiration Date: Not reported
Year: 2012
CAS #: 007439921
Contaminant: LEAD
Amount(Lbs/Yr): 0.22373792

Issue Date: Not reported
Expiration Date: Not reported
Year: 2012
CAS #: 007439954
Contaminant: MAGNESIUM
Amount(Lbs/Yr): 3.6756944

Issue Date: Not reported
Expiration Date: Not reported
Year: 2012
CAS #: 007439965
Contaminant: MANGANESE
Amount(Lbs/Yr): 5.4336352

Issue Date: Not reported

HUDSON AVENUE TUNNEL HEADHOUSE (Continued) **S102638241**

Expiration Date:	Not reported
Year:	2012
CAS #:	007439976
Contaminant:	MERCURY
Amount(Lbs/Yr):	0.0145429648
Issue Date:	Not reported
Expiration Date:	Not reported
Year:	2012
CAS #:	007439987
Contaminant:	MOLYBDENUM
Amount(Lbs/Yr):	0.134242752
Issue Date:	Not reported
Expiration Date:	Not reported
Year:	2012
CAS #:	007440020
Contaminant:	NICKEL METAL AND INSOLUBLE COMPOUNDS
Amount(Lbs/Yr):	19.177536
Issue Date:	Not reported
Expiration Date:	Not reported
Year:	2012
CAS #:	007440097
Contaminant:	POTASSIUM K
Amount(Lbs/Yr):	6.8719504
Issue Date:	Not reported
Expiration Date:	Not reported
Year:	2012
CAS #:	007440213
Contaminant:	SILICON
Amount(Lbs/Yr):	20.775664
Issue Date:	Not reported
Expiration Date:	Not reported
Year:	2012
CAS #:	007440235
Contaminant:	SODIUM
Amount(Lbs/Yr):	22.373792
Issue Date:	Not reported
Expiration Date:	Not reported
Year:	2012
CAS #:	007440315
Contaminant:	TIN
Amount(Lbs/Yr):	1.29448368
Issue Date:	Not reported
Expiration Date:	Not reported
Year:	2012
CAS #:	007440360
Contaminant:	ANTIMONY
Amount(Lbs/Yr):	0.35158816
Issue Date:	Not reported
Expiration Date:	Not reported

HUDSON AVENUE TUNNEL HEADHOUSE (Continued) **S102638241**

Year:	2012
CAS #:	007440382
Contaminant:	ARSENIC
Amount(Lbs/Yr):	0.078308272
Issue Date:	Not reported
Expiration Date:	Not reported
Year:	2012
CAS #:	007440393
Contaminant:	BARIUM
Amount(Lbs/Yr):	0.3196256
Issue Date:	Not reported
Expiration Date:	Not reported
Year:	2012
CAS #:	007440417
Contaminant:	BERYLLIUM
Amount(Lbs/Yr):	0.0052738224
Issue Date:	Not reported
Expiration Date:	Not reported
Year:	2012
CAS #:	000050000
Contaminant:	FORMALDEHYDE
Amount(Lbs/Yr):	9.9559363
Issue Date:	Not reported
Expiration Date:	Not reported
Year:	2012
CAS #:	000050328
Contaminant:	BENZO(A)PYRENE
Amount(Lbs/Yr):	0.0001574173
Issue Date:	Not reported
Expiration Date:	Not reported
Year:	2012
CAS #:	000056553
Contaminant:	BENZO(A)ANTHRACENE
Amount(Lbs/Yr):	3.9839e-006
Issue Date:	Not reported
Expiration Date:	Not reported
Year:	2012
CAS #:	000071432
Contaminant:	BENZENE
Amount(Lbs/Yr):	2.2596055
Issue Date:	Not reported
Expiration Date:	Not reported
Year:	2012
CAS #:	000091203
Contaminant:	NAPHTHALENE
Amount(Lbs/Yr):	1.2565814
Issue Date:	Not reported
Expiration Date:	Not reported
Year:	2012

HUDSON AVENUE TUNNEL HEADHOUSE (Continued) **S102638241**

CAS #: 000100414
Contaminant: ETHYLBENZENE
Amount(Lbs/Yr): 0.00804647

Issue Date: Not reported
Expiration Date: Not reported
Year: 2012
CAS #: 000106990
Contaminant: 1,3-BUTADIENE
Amount(Lbs/Yr): 0.5589808

Issue Date: Not reported
Expiration Date: Not reported
Year: 2012
CAS #: 000108883
Contaminant: TOLUENE
Amount(Lbs/Yr): 0.1011706

Issue Date: Not reported
Expiration Date: Not reported
Year: 2012
CAS #: 000124389
Contaminant: CARBON DIOXIDE
Amount(Lbs/Yr): 5343095

Issue Date: Not reported
Expiration Date: Not reported
Year: 2012
CAS #: 000206440
Contaminant: FLUORANTHENE
Amount(Lbs/Yr): 0.000343351

Issue Date: Not reported
Expiration Date: Not reported
Year: 2012
CAS #: 000218019
Contaminant: CHRYSENE
Amount(Lbs/Yr): 3.1452e-005

Issue Date: Not reported
Expiration Date: Not reported
Year: 2012
CAS #: 000630080
Contaminant: CARBON MONOXIDE
Amount(Lbs/Yr): 2006.73

Issue Date: Not reported
Expiration Date: Not reported
Year: 2012
CAS #: 001330207
Contaminant: XYLENE, M, O & P MIXT.
Amount(Lbs/Yr): 0.01792764

Issue Date: Not reported
Expiration Date: Not reported
Year: 2012
CAS #: 007429905

HUDSON AVENUE TUNNEL HEADHOUSE (Continued) **S102638241**

Contaminant: ALUMINUM
Amount(Lbs/Yr): 5.240445

Issue Date: Not reported
Expiration Date: Not reported
Year: 2012
CAS #: 007439921
Contaminant: LEAD
Amount(Lbs/Yr): 0.4891082

Issue Date: Not reported
Expiration Date: Not reported
Year: 2012
CAS #: 007439954
Contaminant: MAGNESIUM
Amount(Lbs/Yr): 8.035349

Issue Date: Not reported
Expiration Date: Not reported
Year: 2012
CAS #: 007439965
Contaminant: MANGANESE
Amount(Lbs/Yr): 11.878342

Issue Date: Not reported
Expiration Date: Not reported
Year: 2012
CAS #: 007439976
Contaminant: MERCURY
Amount(Lbs/Yr): 0.031792033

Issue Date: Not reported
Expiration Date: Not reported
Year: 2012
CAS #: 007439987
Contaminant: MOLYBDENUM
Amount(Lbs/Yr): 0.29346492

Issue Date: Not reported
Expiration Date: Not reported
Year: 2012
CAS #: 007440020
Contaminant: NICKEL METAL AND INSOLUBLE COMPOUNDS
Amount(Lbs/Yr): 41.92356

Issue Date: Not reported
Expiration Date: Not reported
Year: 2012
CAS #: 007440097
Contaminant: POTASSIUM K
Amount(Lbs/Yr): 15.022609

Issue Date: Not reported
Expiration Date: Not reported
Year: 2012
CAS #: 007440213
Contaminant: SILICON

HUDSON AVENUE TUNNEL HEADHOUSE (Continued) **S102638241**

Amount(Lbs/Yr):	45.41719
Issue Date:	Not reported
Expiration Date:	Not reported
Year:	2012
CAS #:	007440235
Contaminant:	SODIUM
Amount(Lbs/Yr):	48.91082
Issue Date:	Not reported
Expiration Date:	Not reported
Year:	2012
CAS #:	007440315
Contaminant:	TIN
Amount(Lbs/Yr):	2.8298403
Issue Date:	Not reported
Expiration Date:	Not reported
Year:	2012
CAS #:	007440360
Contaminant:	ANTIMONY
Amount(Lbs/Yr):	0.7685986
Issue Date:	Not reported
Expiration Date:	Not reported
Year:	2012
CAS #:	007440382
Contaminant:	ARSENIC
Amount(Lbs/Yr):	0.17118787
Issue Date:	Not reported
Expiration Date:	Not reported
Year:	2012
CAS #:	007440393
Contaminant:	BARIUM
Amount(Lbs/Yr):	0.698726
Issue Date:	Not reported
Expiration Date:	Not reported
Year:	2012
CAS #:	007440417
Contaminant:	BERYLLIUM
Amount(Lbs/Yr):	0.011528979
Issue Date:	Not reported
Expiration Date:	Not reported
Year:	2012
CAS #:	007440428
Contaminant:	BORON
Amount(Lbs/Yr):	2.2708595
Issue Date:	Not reported
Expiration Date:	Not reported
Year:	2012
CAS #:	007440439
Contaminant:	CADMIUM
Amount(Lbs/Yr):	0.14673246

HUDSON AVENUE TUNNEL HEADHOUSE (Continued) **S102638241**

Issue Date: Not reported
Expiration Date: Not reported
Year: 2012
CAS #: 007440473
Contaminant: CHROMIUM
Amount(Lbs/Yr): 1.6420061

Issue Date: Not reported
Expiration Date: Not reported
Year: 2012
CAS #: 007440484
Contaminant: COBALT
Amount(Lbs/Yr): 0.31792033

Issue Date: Not reported
Expiration Date: Not reported
Year: 2012
CAS #: 007440508
Contaminant: COPPER
Amount(Lbs/Yr): 45.41719

Issue Date: Not reported
Expiration Date: Not reported
Year: 2012
CAS #: 007440622
Contaminant: VANADIUM
Amount(Lbs/Yr): 0.15371972

Issue Date: Not reported
Expiration Date: Not reported
Year: 2012
CAS #: 007440666
Contaminant: ZINC
Amount(Lbs/Yr): 23.756684

Issue Date: Not reported
Expiration Date: Not reported
Year: 2012
CAS #: 007440702
Contaminant: CALCIUM
Amount(Lbs/Yr): 26.900951

Issue Date: Not reported
Expiration Date: Not reported
Year: 2012
CAS #: 007446095
Contaminant: SULFUR DIOXIDE
Amount(Lbs/Yr): 1720.8037

Issue Date: Not reported
Expiration Date: Not reported
Year: 2012
CAS #: 007723140
Contaminant: PHOSPHORUS (YELLOW)
Amount(Lbs/Yr): 10.48089

Issue Date: Not reported

HUDSON AVENUE TUNNEL HEADHOUSE (Continued) **S102638241**

Expiration Date: Not reported
Year: 2012
CAS #: 007726956
Contaminant: BROMINE
Amount(Lbs/Yr): 0.14673246

Issue Date: Not reported
Expiration Date: Not reported
Year: 2012
CAS #: 007782492
Contaminant: SELENIUM
Amount(Lbs/Yr): 0.18516239

Issue Date: Not reported
Expiration Date: Not reported
Year: 2012
CAS #: 0NY075025
Contaminant: PM 2.5
Amount(Lbs/Yr): 415.438841

Issue Date: Not reported
Expiration Date: Not reported
Year: 2012
CAS #: 0NY075105
Contaminant: UNSPECIATED PM-10 (EMISSION STATEMENT USE ONLY)
Amount(Lbs/Yr): 1775.5661382

Issue Date: Not reported
Expiration Date: Not reported
Year: 2012
CAS #: 0NY210000
Contaminant: OXIDES OF NITROGEN
Amount(Lbs/Yr): 18269.084

Issue Date: Not reported
Expiration Date: Not reported
Year: 2012
CAS #: 0NY998100
Contaminant: UNSPECIATED VOC (EMISSION STATEMENT USE ONLY)
Amount(Lbs/Yr): 537.13074144

Issue Date: Not reported
Expiration Date: Not reported
Year: 2012
CAS #: 007440428
Contaminant: BORON
Amount(Lbs/Yr): 1.0387832

Issue Date: Not reported
Expiration Date: Not reported
Year: 2012
CAS #: 007440439
Contaminant: CADMIUM
Amount(Lbs/Yr): 0.067121376

Issue Date: Not reported
Expiration Date: Not reported

HUDSON AVENUE TUNNEL HEADHOUSE (Continued) **S102638241**

Year:	2012
CAS #:	007440473
Contaminant:	CHROMIUM
Amount(Lbs/Yr):	0.75112016
Issue Date:	Not reported
Expiration Date:	Not reported
Year:	2012
CAS #:	007440484
Contaminant:	COBALT
Amount(Lbs/Yr):	0.145429648
Issue Date:	Not reported
Expiration Date:	Not reported
Year:	2012
CAS #:	007440508
Contaminant:	COPPER
Amount(Lbs/Yr):	20.775664
Issue Date:	Not reported
Expiration Date:	Not reported
Year:	2012
CAS #:	007440622
Contaminant:	VANADIUM
Amount(Lbs/Yr):	0.070317632
Issue Date:	Not reported
Expiration Date:	Not reported
Year:	2012
CAS #:	007440666
Contaminant:	ZINC
Amount(Lbs/Yr):	10.8672704
Issue Date:	Not reported
Expiration Date:	Not reported
Year:	2012
CAS #:	007440702
Contaminant:	CALCIUM
Amount(Lbs/Yr):	12.3055856
Issue Date:	Not reported
Expiration Date:	Not reported
Year:	2012
CAS #:	007446095
Contaminant:	SULFUR DIOXIDE
Amount(Lbs/Yr):	803.8037
Issue Date:	Not reported
Expiration Date:	Not reported
Year:	2012
CAS #:	007723140
Contaminant:	PHOSPHORUS (YELLOW)
Amount(Lbs/Yr):	4.794384
Issue Date:	Not reported
Expiration Date:	Not reported
Year:	2012

HUDSON AVENUE TUNNEL HEADHOUSE (Continued) **S102638241**

CAS #: 007726956
Contaminant: BROMINE
Amount(Lbs/Yr): 0.067121376

Issue Date: Not reported
Expiration Date: Not reported
Year: 2012
CAS #: 007782492
Contaminant: SELENIUM
Amount(Lbs/Yr): 0.084700784

Issue Date: Not reported
Expiration Date: Not reported
Year: 2012
CAS #: 0NY075025
Contaminant: PM 2.5
Amount(Lbs/Yr): 188.4067696

Issue Date: Not reported
Expiration Date: Not reported
Year: 2012
CAS #: 0NY075105
Contaminant: UNSPECIATED PM-10 (EMISSION STATEMENT USE ONLY)
Amount(Lbs/Yr): 827.56547888

Issue Date: Not reported
Expiration Date: Not reported
Year: 2012
CAS #: 0NY210000
Contaminant: OXIDES OF NITROGEN
Amount(Lbs/Yr): 8606.084

Issue Date: Not reported
Expiration Date: Not reported
Year: 2012
CAS #: 0NY998100
Contaminant: UNSPECIATED VOC (EMISSION STATEMENT USE ONLY)
Amount(Lbs/Yr): 641.0957066

Issue Date: Not reported
Expiration Date: Not reported
Year: 2012
CAS #: 000050000
Contaminant: FORMALDEHYDE
Amount(Lbs/Yr): 4.5291907

Issue Date: Not reported
Expiration Date: Not reported
Year: 2012
CAS #: 000050328
Contaminant: BENZO(A)PYRENE
Amount(Lbs/Yr): 4.93093e-005

Issue Date: Not reported
Expiration Date: Not reported
Year: 2012
CAS #: 000056553

HUDSON AVENUE TUNNEL HEADHOUSE (Continued) **S102638241**

Contaminant: BENZO(A)ANTHRACENE
Amount(Lbs/Yr): 1.2479e-006

Issue Date: Not reported
Expiration Date: Not reported
Year: 2012
CAS #: 000071432
Contaminant: BENZENE
Amount(Lbs/Yr): 0.9848794

Issue Date: Not reported
Expiration Date: Not reported
Year: 2011
CAS #: 007664417
Contaminant: AMMONIA
Amount(Lbs/Yr): 1130.5799999999999

Issue Date: Not reported
Expiration Date: Not reported
Year: 2011
CAS #: 007446119
Contaminant: SULFUR TRIOXIDE
Amount(Lbs/Yr): 8055.3824999999997

Issue Date: Not reported
Expiration Date: Not reported
Year: 2011
CAS #: 007726956
Contaminant: BROMINE
Amount(Lbs/Yr): 8.5516956000000005E-2

Issue Date: Not reported
Expiration Date: Not reported
Year: 2011
CAS #: 007782492
Contaminant: SELENIUM
Amount(Lbs/Yr): 1.0210209655054301

Issue Date: Not reported
Expiration Date: Not reported
Year: 2011
CAS #: 007782505
Contaminant: CHLORINE
Amount(Lbs/Yr): 0.22074096000000001

Issue Date: Not reported
Expiration Date: Not reported
Year: 2011
CAS #: 010024972
Contaminant: NITROUS OXIDE
Amount(Lbs/Yr): 735.18092999999999

Issue Date: Not reported
Expiration Date: Not reported
Year: 2011
CAS #: 016887006
Contaminant: CHLORIDE ION CL-

HUDSON AVENUE TUNNEL HEADHOUSE (Continued) **S102638241**

Amount(Lbs/Yr): 472.61712299999999

Issue Date: Not reported
Expiration Date: Not reported
Year: 2011
CAS #: 016984488
Contaminant: FLUORIDE
Amount(Lbs/Yr): 50.802935699999999

Issue Date: Not reported
Expiration Date: Not reported
Year: 2011
CAS #: 0NY075025
Contaminant: PM 2.5
Amount(Lbs/Yr): 527.55397988304196

Issue Date: Not reported
Expiration Date: Not reported
Year: 2011
CAS #: 0NY075105
Contaminant: UNSPECIATED PM-10 (EMISSION STATEMENT USE ONLY)
Amount(Lbs/Yr): 7149.1711601717998

Issue Date: Not reported
Expiration Date: Not reported
Year: 2011
CAS #: 0NY210000
Contaminant: OXIDES OF NITROGEN
Amount(Lbs/Yr): 37226.440000000002

Issue Date: Not reported
Expiration Date: Not reported
Year: 2011
CAS #: 0NY998100
Contaminant: UNSPECIATED VOC (EMISSION STATEMENT USE ONLY)
Amount(Lbs/Yr): 1681.6212891143

Issue Date: Not reported
Expiration Date: Not reported
Year: 2011
CAS #: 000050000
Contaminant: FORMALDEHYDE
Amount(Lbs/Yr): 53.179388400000001

Issue Date: Not reported
Expiration Date: Not reported
Year: 2011
CAS #: 000050328
Contaminant: BENZO(A)PYRENE
Amount(Lbs/Yr): 0.000135296

Issue Date: Not reported
Expiration Date: Not reported
Year: 2011
CAS #: 000053703
Contaminant: DIBENZ[A,H]ANTHRACENE
Amount(Lbs/Yr): 2.2745550000000002E-3

HUDSON AVENUE TUNNEL HEADHOUSE (Continued) **S102638241**

Issue Date: Not reported
Expiration Date: Not reported
Year: 2011
CAS #: 000056553
Contaminant: BENZO(A)ANTHRACENE
Amount(Lbs/Yr): 5.5116912000000001E-3

Issue Date: Not reported
Expiration Date: Not reported
Year: 2011
CAS #: 000071432
Contaminant: BENZENE
Amount(Lbs/Yr): 1.554524826

Issue Date: Not reported
Expiration Date: Not reported
Year: 2011
CAS #: 000071556
Contaminant: ETHANE, 1,1,1-TRICHLORO
Amount(Lbs/Yr): 0.32143412399999999

Issue Date: Not reported
Expiration Date: Not reported
Year: 2011
CAS #: 000074828
Contaminant: METHANE
Amount(Lbs/Yr): 381.36252000000002

Issue Date: Not reported
Expiration Date: Not reported
Year: 2011
CAS #: 000083329
Contaminant: ACENAPHTHENE
Amount(Lbs/Yr): 2.8738389900000001E-2

Issue Date: Not reported
Expiration Date: Not reported
Year: 2011
CAS #: 000085018
Contaminant: PHENANTHRENE
Amount(Lbs/Yr): 0.0143010945

Issue Date: Not reported
Expiration Date: Not reported
Year: 2011
CAS #: 000086737
Contaminant: FLUORENE
Amount(Lbs/Yr): 6.0881802000000004E-3

Issue Date: Not reported
Expiration Date: Not reported
Year: 2011
CAS #: 000091203
Contaminant: NAPHTHALENE
Amount(Lbs/Yr): 2.2830853979999999

Issue Date: Not reported

HUDSON AVENUE TUNNEL HEADHOUSE (Continued) **S102638241**

Expiration Date: Not reported
Year: 2011
CAS #: 000095476
Contaminant: BENZENE,1,2-DIMETHYL
Amount(Lbs/Yr): 0.14845898099999999

Issue Date: Not reported
Expiration Date: Not reported
Year: 2011
CAS #: 000100414
Contaminant: ETHYLBENZENE
Amount(Lbs/Yr): 9.0031472400000007E-2

Issue Date: Not reported
Expiration Date: Not reported
Year: 2011
CAS #: 000106990
Contaminant: 1,3-BUTADIENE
Amount(Lbs/Yr): 0.32577887999999999

Issue Date: Not reported
Expiration Date: Not reported
Year: 2011
CAS #: 000108883
Contaminant: TOLUENE
Amount(Lbs/Yr): 8.4873017999999991

Issue Date: Not reported
Expiration Date: Not reported
Year: 2011
CAS #: 000120127
Contaminant: ANTHRACENE
Amount(Lbs/Yr): 1.6616510000000001E-3

Issue Date: Not reported
Expiration Date: Not reported
Year: 2011
CAS #: 000124389
Contaminant: CARBON DIOXIDE
Amount(Lbs/Yr): 39022068

Issue Date: Not reported
Expiration Date: Not reported
Year: 2011
CAS #: 000129000
Contaminant: PYRENE
Amount(Lbs/Yr): 5.7885382999999999E-3

Issue Date: Not reported
Expiration Date: Not reported
Year: 2011
CAS #: 000191242
Contaminant: BENZO[G,H,I]PERYLENE
Amount(Lbs/Yr): 3.0781403000000001E-3

Issue Date: Not reported
Expiration Date: Not reported

HUDSON AVENUE TUNNEL HEADHOUSE (Continued) **S102638241**

Year: 2011
CAS #: 000193395
Contaminant: INDENO[1,2,3-CD]PYRENE
Amount(Lbs/Yr): 2.9146992999999999E-3

Issue Date: Not reported
Expiration Date: Not reported
Year: 2011
CAS #: 000206440
Contaminant: FLUORANTHENE
Amount(Lbs/Yr): 0.0068788897584705

Issue Date: Not reported
Expiration Date: Not reported
Year: 2011
CAS #: 000218019
Contaminant: CHRYSENE
Amount(Lbs/Yr): 0.0033260916

Issue Date: Not reported
Expiration Date: Not reported
Year: 2011
CAS #: 000630080
Contaminant: CARBON MONOXIDE
Amount(Lbs/Yr): 8415.3799999999992

Issue Date: Not reported
Expiration Date: Not reported
Year: 2011
CAS #: 001330207
Contaminant: XYLENE, M, O & P MIXT.
Amount(Lbs/Yr): 0.0075924

Issue Date: Not reported
Expiration Date: Not reported
Year: 2011
CAS #: 007429905
Contaminant: ALUMINUM
Amount(Lbs/Yr): 1.5963079954367301

Issue Date: Not reported
Expiration Date: Not reported
Year: 2011
CAS #: 007439921
Contaminant: LEAD
Amount(Lbs/Yr): 2.2701544962407598

Issue Date: Not reported
Expiration Date: Not reported
Year: 2011
CAS #: 007439954
Contaminant: MAGNESIUM
Amount(Lbs/Yr): 2.4476722596696598

Issue Date: Not reported
Expiration Date: Not reported
Year: 2011

HUDSON AVENUE TUNNEL HEADHOUSE (Continued) **S102638241**

CAS #: 007439965
Contaminant: MANGANESE
Amount(Lbs/Yr): 7.7050421469899302

Issue Date: Not reported
Expiration Date: Not reported
Year: 2011
CAS #: 007439976
Contaminant: MERCURY
Amount(Lbs/Yr): 0.16374493350565

Issue Date: Not reported
Expiration Date: Not reported
Year: 2011
CAS #: 007439987
Contaminant: MOLYBDENUM
Amount(Lbs/Yr): 1.1612943307444601

Issue Date: Not reported
Expiration Date: Not reported
Year: 2011
CAS #: 007440020
Contaminant: NICKEL METAL AND INSOLUBLE COMPOUNDS
Amount(Lbs/Yr): 127.861146351494

Issue Date: Not reported
Expiration Date: Not reported
Year: 2011
CAS #: 007440097
Contaminant: POTASSIUM K
Amount(Lbs/Yr): 4.5760829202519702

Issue Date: Not reported
Expiration Date: Not reported
Year: 2011
CAS #: 007440213
Contaminant: SILICON
Amount(Lbs/Yr): 13.834669293785

Issue Date: Not reported
Expiration Date: Not reported
Year: 2011
CAS #: 007440235
Contaminant: SODIUM
Amount(Lbs/Yr): 14.8988746240762

Issue Date: Not reported
Expiration Date: Not reported
Year: 2011
CAS #: 007440315
Contaminant: TIN
Amount(Lbs/Yr): 0.86200631753583601

Issue Date: Not reported
Expiration Date: Not reported
Year: 2011
CAS #: 007440360

HUDSON AVENUE TUNNEL HEADHOUSE (Continued) **S102638241**

Contaminant: ANTIMONY
Amount(Lbs/Yr): 7.3846724226640497

Issue Date: Not reported
Expiration Date: Not reported
Year: 2011
CAS #: 007440382
Contaminant: ARSENIC
Amount(Lbs/Yr): 1.85021304838427

Issue Date: Not reported
Expiration Date: Not reported
Year: 2011
CAS #: 007440393
Contaminant: BARIUM
Amount(Lbs/Yr): 3.7132041960582298

Issue Date: Not reported
Expiration Date: Not reported
Year: 2011
CAS #: 007440417
Contaminant: BERYLLIUM
Amount(Lbs/Yr): 4.1503767789960802E-2

Issue Date: Not reported
Expiration Date: Not reported
Year: 2011
CAS #: 007440428
Contaminant: BORON
Amount(Lbs/Yr): 0.69173346468925101

Issue Date: Not reported
Expiration Date: Not reported
Year: 2011
CAS #: 007440439
Contaminant: CADMIUM
Amount(Lbs/Yr): 0.58733958187222901

Issue Date: Not reported
Expiration Date: Not reported
Year: 2011
CAS #: 007440473
Contaminant: CHROMIUM
Amount(Lbs/Yr): 1.67258483023684

Issue Date: Not reported
Expiration Date: Not reported
Year: 2011
CAS #: 007440484
Contaminant: COBALT
Amount(Lbs/Yr): 8.2961368650564999

Issue Date: Not reported
Expiration Date: Not reported
Year: 2011
CAS #: 007440508
Contaminant: COPPER

HUDSON AVENUE TUNNEL HEADHOUSE (Continued) **S102638241**

Amount(Lbs/Yr): 16.279794525785

Issue Date: Not reported
Expiration Date: Not reported
Year: 2011
CAS #: 007440622
Contaminant: VANADIUM
Amount(Lbs/Yr): 43.358711234532798

Issue Date: Not reported
Expiration Date: Not reported
Year: 2011
CAS #: 007440666
Contaminant: ZINC
Amount(Lbs/Yr): 46.871263009979899

Issue Date: Not reported
Expiration Date: Not reported
Year: 2011
CAS #: 007440702
Contaminant: CALCIUM
Amount(Lbs/Yr): 8.1943810432419006

Issue Date: Not reported
Expiration Date: Not reported
Year: 2011
CAS #: 007446095
Contaminant: SULFUR DIOXIDE
Amount(Lbs/Yr): 62616.366999999998

Issue Date: Not reported
Expiration Date: Not reported
Year: 2011
CAS #: 007723140
Contaminant: PHOSPHORUS (YELLOW)
Amount(Lbs/Yr): 16.0772211308735

Issue Date: Not reported
Expiration Date: Not reported
Year: 2009
CAS #: 000050000
Contaminant: FORMALDEHYDE
Amount(Lbs/Yr): 526.60750519999999

Issue Date: Not reported
Expiration Date: Not reported
Year: 2009
CAS #: 000050328
Contaminant: BENZO(A)PYRENE
Amount(Lbs/Yr): 5.7266000000000004E-6

Issue Date: Not reported
Expiration Date: Not reported
Year: 2009
CAS #: 000053703
Contaminant: DIBENZ[A,H]ANTHRACENE
Amount(Lbs/Yr): 2.6665193800000001E-2

HUDSON AVENUE TUNNEL HEADHOUSE (Continued) **S102638241**

Issue Date: Not reported
Expiration Date: Not reported
Year: 2009
CAS #: 000056553
Contaminant: BENZO(A)ANTHRACENE
Amount(Lbs/Yr): 6.4036884299999999E-2

Issue Date: Not reported
Expiration Date: Not reported
Year: 2009
CAS #: 000071432
Contaminant: BENZENE
Amount(Lbs/Yr): 3.4428458599999998

Issue Date: Not reported
Expiration Date: Not reported
Year: 2009
CAS #: 000071556
Contaminant: ETHANE, 1,1,1-TRICHLORO
Amount(Lbs/Yr): 3.7657717599999998

Issue Date: Not reported
Expiration Date: Not reported
Year: 2009
CAS #: 000074828
Contaminant: METHANE
Amount(Lbs/Yr): 4467.8648000000003

Issue Date: Not reported
Expiration Date: Not reported
Year: 2009
CAS #: 000075070
Contaminant: ACETALDEHYDE
Amount(Lbs/Yr): 0.02311738

Issue Date: Not reported
Expiration Date: Not reported
Year: 2009
CAS #: 000083329
Contaminant: ACENAPHTHENE
Amount(Lbs/Yr): 0.33672831848642498

Issue Date: Not reported
Expiration Date: Not reported
Year: 2009
CAS #: 000085018
Contaminant: PHENANTHRENE
Amount(Lbs/Yr): 0.168431046

Issue Date: Not reported
Expiration Date: Not reported
Year: 2009
CAS #: 000086737
Contaminant: FLUORENE
Amount(Lbs/Yr): 7.2206228371554895E-2

Issue Date: Not reported

HUDSON AVENUE TUNNEL HEADHOUSE (Continued) **S102638241**

Expiration Date:	Not reported
Year:	2009
CAS #:	000091203
Contaminant:	NAPHTHALENE
Amount(Lbs/Yr):	18.033596657
Issue Date:	Not reported
Expiration Date:	Not reported
Year:	2009
CAS #:	000095476
Contaminant:	BENZENE,1,2-DIMETHYL
Amount(Lbs/Yr):	1.73927594
Issue Date:	Not reported
Expiration Date:	Not reported
Year:	2009
CAS #:	000100414
Contaminant:	ETHYLBENZENE
Amount(Lbs/Yr):	1.0148435760000001
Issue Date:	Not reported
Expiration Date:	Not reported
Year:	2009
CAS #:	000106990
Contaminant:	1,3-BUTADIENE
Amount(Lbs/Yr):	1.1784740000000001E-3
Issue Date:	Not reported
Expiration Date:	Not reported
Year:	2009
CAS #:	000107028
Contaminant:	ACROLEIN
Amount(Lbs/Yr):	0.00278795
Issue Date:	Not reported
Expiration Date:	Not reported
Year:	2009
CAS #:	000108883
Contaminant:	TOLUENE
Amount(Lbs/Yr):	98.943619260000006
Issue Date:	Not reported
Expiration Date:	Not reported
Year:	2009
CAS #:	000115071
Contaminant:	PROPYLENE
Amount(Lbs/Yr):	7.7761200000000003E-2
Issue Date:	Not reported
Expiration Date:	Not reported
Year:	2009
CAS #:	000120127
Contaminant:	ANTHRACENE
Amount(Lbs/Yr):	1.9523478685644101E-2
Issue Date:	Not reported
Expiration Date:	Not reported

HUDSON AVENUE TUNNEL HEADHOUSE (Continued) **S102638241**

Year: 2009
CAS #: 000124389
Contaminant: CARBON DIOXIDE
Amount(Lbs/Yr): 4972

Issue Date: Not reported
Expiration Date: Not reported
Year: 2009
CAS #: 000129000
Contaminant: PYRENE
Amount(Lbs/Yr): 6.7959852947261395E-2

Issue Date: Not reported
Expiration Date: Not reported
Year: 2009
CAS #: 000191242
Contaminant: BENZO[G,H,I]PERYLENE
Amount(Lbs/Yr): 3.6076787925812301E-2

Issue Date: Not reported
Expiration Date: Not reported
Year: 2009
CAS #: 000205992
Contaminant: BENZO[B]FLUORANTHENE
Amount(Lbs/Yr): 2.9864593797634399E-6

Issue Date: Not reported
Expiration Date: Not reported
Year: 2009
CAS #: 000206440
Contaminant: FLUORANTHENE
Amount(Lbs/Yr): 7.7459690164573006E-2

Issue Date: Not reported
Expiration Date: Not reported
Year: 2009
CAS #: 000207089
Contaminant: BENZO[K]FLUORANTHENE
Amount(Lbs/Yr): 4.6716999999999997E-6

Issue Date: Not reported
Expiration Date: Not reported
Year: 2009
CAS #: 000218019
Contaminant: CHRYSENE
Amount(Lbs/Yr): 3.7987552799999998E-2

Issue Date: Not reported
Expiration Date: Not reported
Year: 2009
CAS #: 000630080
Contaminant: CARBON MONOXIDE
Amount(Lbs/Yr): 80385.157999999996

Issue Date: Not reported
Expiration Date: Not reported
Year: 2009

HUDSON AVENUE TUNNEL HEADHOUSE (Continued) **S102638241**

CAS #: 001330207
Contaminant: XYLENE, M, O & P MIXT.
Amount(Lbs/Yr): 8.5898999999999993E-3

Issue Date: Not reported
Expiration Date: Not reported
Year: 2009
CAS #: 007439921
Contaminant: LEAD
Amount(Lbs/Yr): 24.094613299999999

Issue Date: Not reported
Expiration Date: Not reported
Year: 2009
CAS #: 007439965
Contaminant: MANGANESE
Amount(Lbs/Yr): 47.869980630000001

Issue Date: Not reported
Expiration Date: Not reported
Year: 2009
CAS #: 007439976
Contaminant: MERCURY
Amount(Lbs/Yr): 1.80311179785992

Issue Date: Not reported
Expiration Date: Not reported
Year: 2009
CAS #: 007439987
Contaminant: MOLYBDENUM
Amount(Lbs/Yr): 12.557891420000001

Issue Date: Not reported
Expiration Date: Not reported
Year: 2009
CAS #: 007440020
Contaminant: NICKEL METAL AND INSOLUBLE COMPOUNDS
Amount(Lbs/Yr): 1348.3377708099999

Issue Date: Not reported
Expiration Date: Not reported
Year: 2009
CAS #: 007440360
Contaminant: ANTIMONY
Amount(Lbs/Yr): 83.772464999999997

Issue Date: Not reported
Expiration Date: Not reported
Year: 2009
CAS #: 007440382
Contaminant: ARSENIC
Amount(Lbs/Yr): 21.062791389000001

Issue Date: Not reported
Expiration Date: Not reported
Year: 2009
CAS #: 007440393

HUDSON AVENUE TUNNEL HEADHOUSE (Continued) **S102638241**

Contaminant: BARIUM
Amount(Lbs/Yr): 41.008616199999999

Issue Date: Not reported
Expiration Date: Not reported
Year: 2009
CAS #: 007440417
Contaminant: BERYLLIUM
Amount(Lbs/Yr): 0.44359526049999998

Issue Date: Not reported
Expiration Date: Not reported
Year: 2009
CAS #: 007440439
Contaminant: CADMIUM
Amount(Lbs/Yr): 6.3507511750000001

Issue Date: Not reported
Expiration Date: Not reported
Year: 2009
CAS #: 007440473
Contaminant: CHROMIUM
Amount(Lbs/Yr): 13.483396600000001

Issue Date: Not reported
Expiration Date: Not reported
Year: 2009
CAS #: 007440484
Contaminant: COBALT
Amount(Lbs/Yr): 96.059093200000007

Issue Date: Not reported
Expiration Date: Not reported
Year: 2009
CAS #: 007440508
Contaminant: COPPER
Amount(Lbs/Yr): 28.083763765

Issue Date: Not reported
Expiration Date: Not reported
Year: 2009
CAS #: 007440622
Contaminant: VANADIUM
Amount(Lbs/Yr): 507.42178799999999

Issue Date: Not reported
Expiration Date: Not reported
Year: 2009
CAS #: 007440666
Contaminant: ZINC
Amount(Lbs/Yr): 464.33880618000001

Issue Date: Not reported
Expiration Date: Not reported
Year: 2009
CAS #: 007446095
Contaminant: SULFUR DIOXIDE

HUDSON AVENUE TUNNEL HEADHOUSE (Continued) **S102638241**

Amount(Lbs/Yr): 720900.32547336002

Issue Date: Not reported
Expiration Date: Not reported
Year: 2009
CAS #: 007446119
Contaminant: SULFUR TRIOXIDE
Amount(Lbs/Yr): 25466.880659999999

Issue Date: Not reported
Expiration Date: Not reported
Year: 2009
CAS #: 007664417
Contaminant: AMMONIA
Amount(Lbs/Yr): 12765.364

Issue Date: Not reported
Expiration Date: Not reported
Year: 2009
CAS #: 007723140
Contaminant: PHOSPHORUS (YELLOW)
Amount(Lbs/Yr): 150.9500036

Issue Date: Not reported
Expiration Date: Not reported
Year: 2009
CAS #: 007782492
Contaminant: SELENIUM
Amount(Lbs/Yr): 10.898428975

Issue Date: Not reported
Expiration Date: Not reported
Year: 2009
CAS #: 007782505
Contaminant: CHLORINE
Amount(Lbs/Yr): 0.00019395

Issue Date: Not reported
Expiration Date: Not reported
Year: 2009
CAS #: 010024972
Contaminant: NITROUS OXIDE
Amount(Lbs/Yr): 8457.0414999999994

Issue Date: Not reported
Expiration Date: Not reported
Year: 2009
CAS #: 016887006
Contaminant: CHLORIDE ION CL-
Amount(Lbs/Yr): 5536.9610199999997

Issue Date: Not reported
Expiration Date: Not reported
Year: 2009
CAS #: 016984488
Contaminant: FLUORIDE
Amount(Lbs/Yr): 595.18341799999996

HUDSON AVENUE TUNNEL HEADHOUSE (Continued) **S102638241**

Issue Date: Not reported
Expiration Date: Not reported
Year: 2009
CAS #: 0NY075025
Contaminant: PM 2.5
Amount(Lbs/Yr): 47024.190868661099

Issue Date: Not reported
Expiration Date: Not reported
Year: 2009
CAS #: 0NY075105
Contaminant: UNSPECIATED PM-10 (EMISSION STATEMENT USE ONLY)
Amount(Lbs/Yr): 14188.971767093501

Issue Date: Not reported
Expiration Date: Not reported
Year: 2009
CAS #: 0NY210000
Contaminant: OXIDES OF NITROGEN
Amount(Lbs/Yr): 601478.99739999999

Issue Date: Not reported
Expiration Date: Not reported
Year: 2009
CAS #: 0NY998100
Contaminant: UNSPECIATED VOC (EMISSION STATEMENT USE ONLY)
Amount(Lbs/Yr): 11557.728747527801

Issue Date: Not reported
Expiration Date: Not reported
Year: 2009
CAS #: 007664417
Contaminant: AMMONIA
Amount(Lbs/Yr): 5404.1647999999996

Issue Date: Not reported
Expiration Date: Not reported
Year: 2009
CAS #: 007723140
Contaminant: PHOSPHORUS (YELLOW)
Amount(Lbs/Yr): 68.572684100952799

Issue Date: Not reported
Expiration Date: Not reported
Year: 2009
CAS #: 007726956
Contaminant: BROMINE
Amount(Lbs/Yr): 8.5561055999999996E-2

Issue Date: Not reported
Expiration Date: Not reported
Year: 2009
CAS #: 007782492
Contaminant: SELENIUM
Amount(Lbs/Yr): 4.6962910068768302

Issue Date: Not reported

HUDSON AVENUE TUNNEL HEADHOUSE (Continued) **S102638241**

Expiration Date: Not reported
Year: 2009
CAS #: 007782505
Contaminant: CHLORINE
Amount(Lbs/Yr): 2.6721999999999998E-4

Issue Date: Not reported
Expiration Date: Not reported
Year: 2009
CAS #: 010024972
Contaminant: NITROUS OXIDE
Amount(Lbs/Yr): 3576.0161199999998

Issue Date: Not reported
Expiration Date: Not reported
Year: 2009
CAS #: 016887006
Contaminant: CHLORIDE ION CL-
Amount(Lbs/Yr): 2344.0349679999999

Issue Date: Not reported
Expiration Date: Not reported
Year: 2009
CAS #: 016984488
Contaminant: FLUORIDE
Amount(Lbs/Yr): 251.96687120000001

Issue Date: Not reported
Expiration Date: Not reported
Year: 2009
CAS #: 0NY075025
Contaminant: PM 2.5
Amount(Lbs/Yr): 465.49219278859402

Issue Date: Not reported
Expiration Date: Not reported
Year: 2009
CAS #: 0NY075105
Contaminant: UNSPECIATED PM-10 (EMISSION STATEMENT USE ONLY)
Amount(Lbs/Yr): 47062.126892457498

Issue Date: Not reported
Expiration Date: Not reported
Year: 2009
CAS #: 0NY210000
Contaminant: OXIDES OF NITROGEN
Amount(Lbs/Yr): 200888.48800000001

Issue Date: Not reported
Expiration Date: Not reported
Year: 2009
CAS #: 0NY998100
Contaminant: UNSPECIATED VOC (EMISSION STATEMENT USE ONLY)
Amount(Lbs/Yr): 5546.7294069636

Issue Date: Not reported
Expiration Date: Not reported

HUDSON AVENUE TUNNEL HEADHOUSE (Continued) **S102638241**

Year: 2009
CAS #: 000050000
Contaminant: FORMALDEHYDE
Amount(Lbs/Yr): 228.7171653

Issue Date: Not reported
Expiration Date: Not reported
Year: 2009
CAS #: 000050328
Contaminant: BENZO(A)PYRENE
Amount(Lbs/Yr): 8.1944899999999995E-5

Issue Date: Not reported
Expiration Date: Not reported
Year: 2009
CAS #: 000053703
Contaminant: DIBENZ[A,H]ANTHRACENE
Amount(Lbs/Yr): 0.0112810905

Issue Date: Not reported
Expiration Date: Not reported
Year: 2009
CAS #: 000056553
Contaminant: BENZO(A)ANTHRACENE
Amount(Lbs/Yr): 2.7090257699999998E-2

Issue Date: Not reported
Expiration Date: Not reported
Year: 2009
CAS #: 000071432
Contaminant: BENZENE
Amount(Lbs/Yr): 2.7418702160000001

Issue Date: Not reported
Expiration Date: Not reported
Year: 2009
CAS #: 000071556
Contaminant: ETHANE, 1,1,1-TRICHLORO
Amount(Lbs/Yr): 1.594213984

Issue Date: Not reported
Expiration Date: Not reported
Year: 2009
CAS #: 000074828
Contaminant: METHANE
Amount(Lbs/Yr): 1889

Issue Date: Not reported
Expiration Date: Not reported
Year: 2009
CAS #: 000083329
Contaminant: ACENAPHTHENE
Amount(Lbs/Yr): 0.14253353839999999

Issue Date: Not reported
Expiration Date: Not reported
Year: 2009

HUDSON AVENUE TUNNEL HEADHOUSE (Continued) **S102638241**

CAS #: 000085018
Contaminant: PHENANTHRENE
Amount(Lbs/Yr): 0.070929012

Issue Date: Not reported
Expiration Date: Not reported
Year: 2009
CAS #: 000086737
Contaminant: FLUORENE
Amount(Lbs/Yr): 3.0195493699999999E-2

Issue Date: Not reported
Expiration Date: Not reported
Year: 2009
CAS #: 000091203
Contaminant: NAPHTHALENE
Amount(Lbs/Yr): 8.3639248659999996

Issue Date: Not reported
Expiration Date: Not reported
Year: 2009
CAS #: 000095476
Contaminant: BENZENE,1,2-DIMETHYL
Amount(Lbs/Yr): 0.73631069599999999

Issue Date: Not reported
Expiration Date: Not reported
Year: 2009
CAS #: 000100414
Contaminant: ETHYLBENZENE
Amount(Lbs/Yr): 0.43381156840000001

Issue Date: Not reported
Expiration Date: Not reported
Year: 2009
CAS #: 000106990
Contaminant: 1,3-BUTADIENE
Amount(Lbs/Yr): 0.32594687999999999

Issue Date: Not reported
Expiration Date: Not reported
Year: 2009
CAS #: 000108883
Contaminant: TOLUENE
Amount(Lbs/Yr): 41.934504599999997

Issue Date: Not reported
Expiration Date: Not reported
Year: 2009
CAS #: 000120127
Contaminant: ANTHRACENE
Amount(Lbs/Yr): 0.0082412757

Issue Date: Not reported
Expiration Date: Not reported
Year: 2009
CAS #: 000124389

HUDSON AVENUE TUNNEL HEADHOUSE (Continued) **S102638241**

Contaminant: CARBON DIOXIDE
Amount(Lbs/Yr): 180112907

Issue Date: Not reported
Expiration Date: Not reported
Year: 2009
CAS #: 000129000
Contaminant: PYRENE
Amount(Lbs/Yr): 2.8709361999999999E-2

Issue Date: Not reported
Expiration Date: Not reported
Year: 2009
CAS #: 000191242
Contaminant: BENZO[G,H,I]PERYLENE
Amount(Lbs/Yr): 1.5266625400000001E-2

Issue Date: Not reported
Expiration Date: Not reported
Year: 2009
CAS #: 000206440
Contaminant: FLUORANTHENE
Amount(Lbs/Yr): 3.2873620323080402E-2

Issue Date: Not reported
Expiration Date: Not reported
Year: 2009
CAS #: 000218019
Contaminant: CHRYSENE
Amount(Lbs/Yr): 1.6093684899999999E-2

Issue Date: Not reported
Expiration Date: Not reported
Year: 2009
CAS #: 000630080
Contaminant: CARBON MONOXIDE
Amount(Lbs/Yr): 35591.5

Issue Date: Not reported
Expiration Date: Not reported
Year: 2009
CAS #: 001330207
Contaminant: XYLENE, M, O & P MIXT.
Amount(Lbs/Yr): 9.3229200000000002E-3

Issue Date: Not reported
Expiration Date: Not reported
Year: 2009
CAS #: 007429905
Contaminant: ALUMINUM
Amount(Lbs/Yr): 2.33451093047639

Issue Date: Not reported
Expiration Date: Not reported
Year: 2009
CAS #: 007439921
Contaminant: LEAD

HUDSON AVENUE TUNNEL HEADHOUSE (Continued) **S102638241**

Amount(Lbs/Yr):	10.418233246844499
Issue Date:	Not reported
Expiration Date:	Not reported
Year:	2009
CAS #:	007439954
Contaminant:	MAGNESIUM
Amount(Lbs/Yr):	3.57958342673047
Issue Date:	Not reported
Expiration Date:	Not reported
Year:	2009
CAS #:	007439965
Contaminant:	MANGANESE
Amount(Lbs/Yr):	25.556990977079799
Issue Date:	Not reported
Expiration Date:	Not reported
Year:	2009
CAS #:	007439976
Contaminant:	MERCURY
Amount(Lbs/Yr):	0.77749415764489005
Issue Date:	Not reported
Expiration Date:	Not reported
Year:	2009
CAS #:	007439987
Contaminant:	MOLYBDENUM
Amount(Lbs/Yr):	5.4470309401066803
Issue Date:	Not reported
Expiration Date:	Not reported
Year:	2009
CAS #:	007440020
Contaminant:	NICKEL METAL AND INSOLUBLE COMPOUNDS
Amount(Lbs/Yr):	589.48575655981097
Issue Date:	Not reported
Expiration Date:	Not reported
Year:	2009
CAS #:	007440097
Contaminant:	POTASSIUM K
Amount(Lbs/Yr):	6.6922646673656496
Issue Date:	Not reported
Expiration Date:	Not reported
Year:	2009
CAS #:	007440213
Contaminant:	SILICON
Amount(Lbs/Yr):	20.232428064128701
Issue Date:	Not reported
Expiration Date:	Not reported
Year:	2009
CAS #:	007440235
Contaminant:	SODIUM
Amount(Lbs/Yr):	21.7887686844463

HUDSON AVENUE TUNNEL HEADHOUSE (Continued) **S102638241**

Issue Date: Not reported
Expiration Date: Not reported
Year: 2009
CAS #: 007440315
Contaminant: TIN
Amount(Lbs/Yr): 1.26063590245725

Issue Date: Not reported
Expiration Date: Not reported
Year: 2009
CAS #: 007440360
Contaminant: ANTIMONY
Amount(Lbs/Yr): 35.806900936469901

Issue Date: Not reported
Expiration Date: Not reported
Year: 2009
CAS #: 007440382
Contaminant: ARSENIC
Amount(Lbs/Yr): 8.9930510307955593

Issue Date: Not reported
Expiration Date: Not reported
Year: 2009
CAS #: 007440393
Contaminant: BARIUM
Amount(Lbs/Yr): 17.671988204063499

Issue Date: Not reported
Expiration Date: Not reported
Year: 2009
CAS #: 007440417
Contaminant: BERYLLIUM
Amount(Lbs/Yr): 0.19292908224704799

Issue Date: Not reported
Expiration Date: Not reported
Year: 2009
CAS #: 007440428
Contaminant: BORON
Amount(Lbs/Yr): 1.0116214032064399

Issue Date: Not reported
Expiration Date: Not reported
Year: 2009
CAS #: 007440439
Contaminant: CADMIUM
Amount(Lbs/Yr): 2.7539143000533399

Issue Date: Not reported
Expiration Date: Not reported
Year: 2009
CAS #: 007440473
Contaminant: CHROMIUM
Amount(Lbs/Yr): 6.4396028115492703

Issue Date: Not reported

HUDSON AVENUE TUNNEL HEADHOUSE (Continued) **S102638241**

Expiration Date: Not reported
Year: 2009
CAS #: 007440484
Contaminant: COBALT
Amount(Lbs/Yr): 40.807593876448898

Issue Date: Not reported
Expiration Date: Not reported
Year: 2009
CAS #: 007440508
Contaminant: COPPER
Amount(Lbs/Yr): 32.121539598128699

Issue Date: Not reported
Expiration Date: Not reported
Year: 2009
CAS #: 007440622
Contaminant: VANADIUM
Amount(Lbs/Yr): 214.88205818729401

Issue Date: Not reported
Expiration Date: Not reported
Year: 2009
CAS #: 007440666
Contaminant: ZINC
Amount(Lbs/Yr): 207.15780686616

Issue Date: Not reported
Expiration Date: Not reported
Year: 2009
CAS #: 007440702
Contaminant: CALCIUM
Amount(Lbs/Yr): 11.9838227764455

Issue Date: Not reported
Expiration Date: Not reported
Year: 2009
CAS #: 007446095
Contaminant: SULFUR DIOXIDE
Amount(Lbs/Yr): 304602.76079999999

Issue Date: Not reported
Expiration Date: Not reported
Year: 2009
CAS #: 007446119
Contaminant: SULFUR TRIOXIDE
Amount(Lbs/Yr): 11166.323711999999

Issue Date: Not reported
Expiration Date: Not reported
Year: 2008
CAS #: 007439987
Contaminant: MOLYBDENUM
Amount(Lbs/Yr): 14.479411732000001

Issue Date: Not reported
Expiration Date: Not reported

HUDSON AVENUE TUNNEL HEADHOUSE (Continued) **S102638241**

Year: 2008
CAS #: 007446119
Contaminant: SULFUR TRIOXIDE
Amount(Lbs/Yr): 29363.665595999999

Issue Date: Not reported
Expiration Date: Not reported
Year: 2008
CAS #: 007439921
Contaminant: LEAD
Amount(Lbs/Yr): 27.781425819999999

Issue Date: Not reported
Expiration Date: Not reported
Year: 2008
CAS #: 0NY075105
Contaminant: UNSPECIATED PM-10 (EMISSION STATEMENT USE ONLY)
Amount(Lbs/Yr): 41798.104634669697

Issue Date: Not reported
Expiration Date: Not reported
Year: 2008
CAS #: 000091203
Contaminant: NAPHTHALENE
Amount(Lbs/Yr): 20.800640163000001

Issue Date: Not reported
Expiration Date: Not reported
Year: 2008
CAS #: 007440666
Contaminant: ZINC
Amount(Lbs/Yr): 535.38866788400003

Issue Date: Not reported
Expiration Date: Not reported
Year: 2008
CAS #: 007439965
Contaminant: MANGANESE
Amount(Lbs/Yr): 55.194708994000003

Issue Date: Not reported
Expiration Date: Not reported
Year: 2008
CAS #: 000083329
Contaminant: ACENAPHTHENE
Amount(Lbs/Yr): 0.38824650900691199

Issue Date: Not reported
Expiration Date: Not reported
Year: 2008
CAS #: 007440393
Contaminant: BARIUM
Amount(Lbs/Yr): 47.283466519999998

Issue Date: Not reported
Expiration Date: Not reported
Year: 2008

HUDSON AVENUE TUNNEL HEADHOUSE (Continued) **S102638241**

CAS #: 007782505
Contaminant: CHLORINE
Amount(Lbs/Yr): 3.0601000000000001E-4

Issue Date: Not reported
Expiration Date: Not reported
Year: 2008
CAS #: 000106990
Contaminant: 1,3-BUTADIENE
Amount(Lbs/Yr): 1.2042800000000001E-3

Issue Date: Not reported
Expiration Date: Not reported
Year: 2008
CAS #: 007440360
Contaminant: ANTIMONY
Amount(Lbs/Yr): 96.590738999999999

Issue Date: Not reported
Expiration Date: Not reported
Year: 2008
CAS #: 016887006
Contaminant: CHLORIDE ION CL-
Amount(Lbs/Yr): 6384.1878919999999

Issue Date: Not reported
Expiration Date: Not reported
Year: 2008
CAS #: 007782492
Contaminant: SELENIUM
Amount(Lbs/Yr): 12.566042829000001

Issue Date: Not reported
Expiration Date: Not reported
Year: 2008
CAS #: 007723140
Contaminant: PHOSPHORUS (YELLOW)
Amount(Lbs/Yr): 174.04731255999999

Issue Date: Not reported
Expiration Date: Not reported
Year: 2008
CAS #: 000075070
Contaminant: ACETALDEHYDE
Amount(Lbs/Yr): 2.3623600000000002E-2

Issue Date: Not reported
Expiration Date: Not reported
Year: 2008
CAS #: 010024972
Contaminant: NITROUS OXIDE
Amount(Lbs/Yr): 9751.0835399999996

Issue Date: Not reported
Expiration Date: Not reported
Year: 2008
CAS #: 000129000

HUDSON AVENUE TUNNEL HEADHOUSE (Continued) **S102638241**

Contaminant: PYRENE
Amount(Lbs/Yr): 7.8339704806366303E-2

Issue Date: Not reported
Expiration Date: Not reported
Year: 2008
CAS #: 007440473
Contaminant: CHROMIUM
Amount(Lbs/Yr): 15.54653924

Issue Date: Not reported
Expiration Date: Not reported
Year: 2008
CAS #: 000071432
Contaminant: BENZENE
Amount(Lbs/Yr): 4.0459389039999998

Issue Date: Not reported
Expiration Date: Not reported
Year: 2008
CAS #: 000218019
Contaminant: CHRYSENE
Amount(Lbs/Yr): 4.3806212800000001E-2

Issue Date: Not reported
Expiration Date: Not reported
Year: 2008
CAS #: 007446095
Contaminant: SULFUR DIOXIDE
Amount(Lbs/Yr): 831185.75555279199

Issue Date: Not reported
Expiration Date: Not reported
Year: 2008
CAS #: 007439976
Contaminant: MERCURY
Amount(Lbs/Yr): 2.0790101627005999

Issue Date: Not reported
Expiration Date: Not reported
Year: 2008
CAS #: 000124389
Contaminant: CARBON DIOXIDE
Amount(Lbs/Yr): 4972

Issue Date: Not reported
Expiration Date: Not reported
Year: 2008
CAS #: 007440439
Contaminant: CADMIUM
Amount(Lbs/Yr): 7.3224987090000004

Issue Date: Not reported
Expiration Date: Not reported
Year: 2008
CAS #: 000053703
Contaminant: DIBENZ[A,H]ANTHRACENE

HUDSON AVENUE TUNNEL HEADHOUSE (Continued) **S102638241**

Amount(Lbs/Yr): 3.0743010500000001E-2

Issue Date: Not reported
Expiration Date: Not reported
Year: 2008
CAS #: 000074828
Contaminant: METHANE
Amount(Lbs/Yr): 5151.5060800000001

Issue Date: Not reported
Expiration Date: Not reported
Year: 2008
CAS #: 007440020
Contaminant: NICKEL METAL AND INSOLUBLE COMPOUNDS
Amount(Lbs/Yr): 1554.6509432780001

Issue Date: Not reported
Expiration Date: Not reported
Year: 2008
CAS #: 000056553
Contaminant: BENZO(A)ANTHRACENE
Amount(Lbs/Yr): 7.3829679800000006E-2

Issue Date: Not reported
Expiration Date: Not reported
Year: 2008
CAS #: 000191242
Contaminant: BENZO[G,H,I]PERYLENE
Amount(Lbs/Yr): 4.1595072329563401E-2

Issue Date: Not reported
Expiration Date: Not reported
Year: 2008
CAS #: 000206440
Contaminant: FLUORANTHENE
Amount(Lbs/Yr): 8.9363230106640906E-2

Issue Date: Not reported
Expiration Date: Not reported
Year: 2008
CAS #: 000095476
Contaminant: BENZENE,1,2-DIMETHYL
Amount(Lbs/Yr): 2.0054077239999999

Issue Date: Not reported
Expiration Date: Not reported
Year: 2008
CAS #: 001330207
Contaminant: XYLENE, M, O & P MIXT.
Amount(Lbs/Yr): 1.3018800000000001E-2

Issue Date: Not reported
Expiration Date: Not reported
Year: 2008
CAS #: 000120127
Contaminant: ANTHRACENE
Amount(Lbs/Yr): 2.2503435217553401E-2

HUDSON AVENUE TUNNEL HEADHOUSE (Continued) **S102638241**

Issue Date: Not reported
Expiration Date: Not reported
Year: 2008
CAS #: 000207089
Contaminant: BENZO[K]FLUORANTHENE
Amount(Lbs/Yr): 4.7740000000000004E-6

Issue Date: Not reported
Expiration Date: Not reported
Year: 2008
CAS #: 000086737
Contaminant: FLUORENE
Amount(Lbs/Yr): 8.3139339323827804E-2

Issue Date: Not reported
Expiration Date: Not reported
Year: 2008
CAS #: 000205992
Contaminant: BENZO[B]FLUORANTHENE
Amount(Lbs/Yr): 3.0518398737432001E-6

Issue Date: Not reported
Expiration Date: Not reported
Year: 2008
CAS #: 007440508
Contaminant: COPPER
Amount(Lbs/Yr): 32.380961886999998

Issue Date: Not reported
Expiration Date: Not reported
Year: 2008
CAS #: 000630080
Contaminant: CARBON MONOXIDE
Amount(Lbs/Yr): 93691.395000000004

Issue Date: Not reported
Expiration Date: Not reported
Year: 2008
CAS #: 000107028
Contaminant: ACROLEIN
Amount(Lbs/Yr): 0.002849

Issue Date: Not reported
Expiration Date: Not reported
Year: 2008
CAS #: 000050328
Contaminant: BENZO(A)PYRENE
Amount(Lbs/Yr): 0.0000431227

Issue Date: Not reported
Expiration Date: Not reported
Year: 2008
CAS #: 000115071
Contaminant: PROPYLENE
Amount(Lbs/Yr): 7.9464000000000007E-2

Issue Date: Not reported

HUDSON AVENUE TUNNEL HEADHOUSE (Continued) **S102638241**

Expiration Date: Not reported
Year: 2008
CAS #: 007440417
Contaminant: BERYLLIUM
Amount(Lbs/Yr): 0.51147113830000002

Issue Date: Not reported
Expiration Date: Not reported
Year: 2008
CAS #: 000100414
Contaminant: ETHYLBENZENE
Amount(Lbs/Yr): 1.1720312096000001

Issue Date: Not reported
Expiration Date: Not reported
Year: 2008
CAS #: 0NY998100
Contaminant: UNSPECIATED VOC (EMISSION STATEMENT USE ONLY)
Amount(Lbs/Yr): 13786.1325392536

Issue Date: Not reported
Expiration Date: Not reported
Year: 2008
CAS #: 016984488
Contaminant: FLUORIDE
Amount(Lbs/Yr): 686.25420280000003

Issue Date: Not reported
Expiration Date: Not reported
Year: 2008
CAS #: 0NY210000
Contaminant: OXIDES OF NITROGEN
Amount(Lbs/Yr): 636280.01199999999

Issue Date: Not reported
Expiration Date: Not reported
Year: 2008
CAS #: 000108883
Contaminant: TOLUENE
Amount(Lbs/Yr): 114.10559240000001

Issue Date: Not reported
Expiration Date: Not reported
Year: 2008
CAS #: 007664417
Contaminant: AMMONIA
Amount(Lbs/Yr): 14718.6456

Issue Date: Not reported
Expiration Date: Not reported
Year: 2008
CAS #: 000071556
Contaminant: ETHANE, 1,1,1-TRICHLORO
Amount(Lbs/Yr): 4.3419836959999998

Issue Date: Not reported
Expiration Date: Not reported

HUDSON AVENUE TUNNEL HEADHOUSE (Continued) **S102638241**

Year: 2008
CAS #: 000085018
Contaminant: PHENANTHRENE
Amount(Lbs/Yr): 0.19408699800000001

Issue Date: Not reported
Expiration Date: Not reported
Year: 2008
CAS #: 007440622
Contaminant: VANADIUM
Amount(Lbs/Yr): 585.06390480000005

Issue Date: Not reported
Expiration Date: Not reported
Year: 2008
CAS #: 007440382
Contaminant: ARSENIC
Amount(Lbs/Yr): 24.285671818200001

Issue Date: Not reported
Expiration Date: Not reported
Year: 2008
CAS #: 007440484
Contaminant: COBALT
Amount(Lbs/Yr): 110.75738072

Issue Date: Not reported
Expiration Date: Not reported
Year: 2008
CAS #: 000050000
Contaminant: FORMALDEHYDE
Amount(Lbs/Yr): 607.22264600000005

Issue Date: Not reported
Expiration Date: Not reported
Year: 2008
CAS #: 0NY075025
Contaminant: PM 2.5
Amount(Lbs/Yr): 54408.2011150955

Issue Date: Not reported
Expiration Date: Not reported
Year: 2007
CAS #: 0NY075025
Contaminant: PM 2.5
Amount(Lbs/Yr): 61074.7727333242

Issue Date: Not reported
Expiration Date: Not reported
Year: 2007
CAS #: 007440382
Contaminant: ARSENIC
Amount(Lbs/Yr): 27.2717602932

Issue Date: Not reported
Expiration Date: Not reported
Year: 2007

HUDSON AVENUE TUNNEL HEADHOUSE (Continued) **S102638241**

CAS #: 007440360
Contaminant: ANTIMONY
Amount(Lbs/Yr): 108.467226

Issue Date: Not reported
Expiration Date: Not reported
Year: 2007
CAS #: 016984488
Contaminant: FLUORIDE
Amount(Lbs/Yr): 770.63381519999996

Issue Date: Not reported
Expiration Date: Not reported
Year: 2007
CAS #: 000107028
Contaminant: ACROLEIN
Amount(Lbs/Yr): 0.00384615

Issue Date: Not reported
Expiration Date: Not reported
Year: 2007
CAS #: 000056553
Contaminant: BENZO(A)ANTHRACENE
Amount(Lbs/Yr): 8.2918292399999996E-2

Issue Date: Not reported
Expiration Date: Not reported
Year: 2007
CAS #: 000095476
Contaminant: BENZENE,1,2-DIMETHYL
Amount(Lbs/Yr): 2.2519862160000002

Issue Date: Not reported
Expiration Date: Not reported
Year: 2007
CAS #: 007439921
Contaminant: LEAD
Amount(Lbs/Yr): 31.1974242

Issue Date: Not reported
Expiration Date: Not reported
Year: 2007
CAS #: 010024972
Contaminant: NITROUS OXIDE
Amount(Lbs/Yr): 10950.062679999999

Issue Date: Not reported
Expiration Date: Not reported
Year: 2007
CAS #: 007664417
Contaminant: AMMONIA
Amount(Lbs/Yr): 16528.455999999998

Issue Date: Not reported
Expiration Date: Not reported
Year: 2007
CAS #: 000106990

HUDSON AVENUE TUNNEL HEADHOUSE (Continued) **S102638241**

Contaminant: 1,3-BUTADIENE
Amount(Lbs/Yr): 0.001625778

Issue Date: Not reported
Expiration Date: Not reported
Year: 2007
CAS #: 007440666
Contaminant: ZINC
Amount(Lbs/Yr): 601.21833898399996

Issue Date: Not reported
Expiration Date: Not reported
Year: 2007
CAS #: 000050000
Contaminant: FORMALDEHYDE
Amount(Lbs/Yr): 681.85006439999995

Issue Date: Not reported
Expiration Date: Not reported
Year: 2007
CAS #: 0NY075105
Contaminant: UNSPECIATED PM-10 (EMISSION STATEMENT USE ONLY)
Amount(Lbs/Yr): 20368.023000155099

Issue Date: Not reported
Expiration Date: Not reported
Year: 2007
CAS #: 000218019
Contaminant: CHRYSENE
Amount(Lbs/Yr): 4.9186689700000001E-2

Issue Date: Not reported
Expiration Date: Not reported
Year: 2007
CAS #: 000071432
Contaminant: BENZENE
Amount(Lbs/Yr): 4.4601248760000001

Issue Date: Not reported
Expiration Date: Not reported
Year: 2007
CAS #: 000207089
Contaminant: BENZO[K]FLUORANTHENE
Amount(Lbs/Yr): 6.4448999999999999E-6

Issue Date: Not reported
Expiration Date: Not reported
Year: 2007
CAS #: 007723140
Contaminant: PHOSPHORUS (YELLOW)
Amount(Lbs/Yr): 195.44761104

Issue Date: Not reported
Expiration Date: Not reported
Year: 2007
CAS #: 016887006
Contaminant: CHLORIDE ION CL-

HUDSON AVENUE TUNNEL HEADHOUSE (Continued) **S102638241**

Amount(Lbs/Yr): 7169.167128

Issue Date: Not reported
Expiration Date: Not reported
Year: 2007
CAS #: 007440622
Contaminant: VANADIUM
Amount(Lbs/Yr): 657.00148320000005

Issue Date: Not reported
Expiration Date: Not reported
Year: 2007
CAS #: 000091203
Contaminant: NAPHTHALENE
Amount(Lbs/Yr): 23.349853721999999

Issue Date: Not reported
Expiration Date: Not reported
Year: 2007
CAS #: 007440508
Contaminant: COPPER
Amount(Lbs/Yr): 36.362483042000001

Issue Date: Not reported
Expiration Date: Not reported
Year: 2007
CAS #: 007440417
Contaminant: BERYLLIUM
Amount(Lbs/Yr): 0.57436015220000003

Issue Date: Not reported
Expiration Date: Not reported
Year: 2007
CAS #: 007440393
Contaminant: BARIUM
Amount(Lbs/Yr): 53.097289680000003

Issue Date: Not reported
Expiration Date: Not reported
Year: 2007
CAS #: 000205992
Contaminant: BENZO[B]FLUORANTHENE
Amount(Lbs/Yr): 4.1199788303103199E-6

Issue Date: Not reported
Expiration Date: Not reported
Year: 2007
CAS #: 007446119
Contaminant: SULFUR TRIOXIDE
Amount(Lbs/Yr): 32974.203143999999

Issue Date: Not reported
Expiration Date: Not reported
Year: 2007
CAS #: 000053703
Contaminant: DIBENZ[A,H]ANTHRACENE
Amount(Lbs/Yr): 3.4527149200000003E-2

HUDSON AVENUE TUNNEL HEADHOUSE (Continued) **S102638241**

Issue Date: Not reported
Expiration Date: Not reported
Year: 2007
CAS #: 007782492
Contaminant: SELENIUM
Amount(Lbs/Yr): 14.111167558

Issue Date: Not reported
Expiration Date: Not reported
Year: 2007
CAS #: 000050328
Contaminant: BENZO(A)PYRENE
Amount(Lbs/Yr): 8.0126000000000002E-6

Issue Date: Not reported
Expiration Date: Not reported
Year: 2007
CAS #: 000075070
Contaminant: ACETALDEHYDE
Amount(Lbs/Yr): 3.1891860000000001E-2

Issue Date: Not reported
Expiration Date: Not reported
Year: 2007
CAS #: 000191242
Contaminant: BENZO[G,H,I]PERYLENE
Amount(Lbs/Yr): 4.6712887734913701E-2

Issue Date: Not reported
Expiration Date: Not reported
Year: 2007
CAS #: 0NY210000
Contaminant: OXIDES OF NITROGEN
Amount(Lbs/Yr): 766165.87179999996

Issue Date: Not reported
Expiration Date: Not reported
Year: 2007
CAS #: 007440020
Contaminant: NICKEL METAL AND INSOLUBLE COMPOUNDS
Amount(Lbs/Yr): 1745.805830628

Issue Date: Not reported
Expiration Date: Not reported
Year: 2007
CAS #: 000124389
Contaminant: CARBON DIOXIDE
Amount(Lbs/Yr): 6712.1999999999998

Issue Date: Not reported
Expiration Date: Not reported
Year: 2007
CAS #: 000085018
Contaminant: PHENANTHRENE
Amount(Lbs/Yr): 0.21815690400000001

Issue Date: Not reported

HUDSON AVENUE TUNNEL HEADHOUSE (Continued) **S102638241**

Expiration Date: Not reported
Year: 2007
CAS #: 000100414
Contaminant: ETHYLBENZENE
Amount(Lbs/Yr): 1.3140029663999999

Issue Date: Not reported
Expiration Date: Not reported
Year: 2007
CAS #: 000630080
Contaminant: CARBON MONOXIDE
Amount(Lbs/Yr): 105048.351

Issue Date: Not reported
Expiration Date: Not reported
Year: 2007
CAS #: 000108883
Contaminant: TOLUENE
Amount(Lbs/Yr): 128.11163501999999

Issue Date: Not reported
Expiration Date: Not reported
Year: 2007
CAS #: 0NY998100
Contaminant: UNSPECIATED VOC (EMISSION STATEMENT USE ONLY)
Amount(Lbs/Yr): 15085.0412788188

Issue Date: Not reported
Expiration Date: Not reported
Year: 2007
CAS #: 007439987
Contaminant: MOLYBDENUM
Amount(Lbs/Yr): 16.259753688

Issue Date: Not reported
Expiration Date: Not reported
Year: 2007
CAS #: 007446095
Contaminant: SULFUR DIOXIDE
Amount(Lbs/Yr): 932400.20460000006

Issue Date: Not reported
Expiration Date: Not reported
Year: 2007
CAS #: 000083329
Contaminant: ACENAPHTHENE
Amount(Lbs/Yr): 0.43599398109933202

Issue Date: Not reported
Expiration Date: Not reported
Year: 2007
CAS #: 007440439
Contaminant: CADMIUM
Amount(Lbs/Yr): 8.2228503580000005

Issue Date: Not reported
Expiration Date: Not reported

HUDSON AVENUE TUNNEL HEADHOUSE (Continued) **S102638241**

Year: 2007
CAS #: 001330207
Contaminant: XYLENE, M, O & P MIXT.
Amount(Lbs/Yr): 1.1850299999999999E-2

Issue Date: Not reported
Expiration Date: Not reported
Year: 2007
CAS #: 000115071
Contaminant: PROPYLENE
Amount(Lbs/Yr): 0.10727639999999999

Issue Date: Not reported
Expiration Date: Not reported
Year: 2007
CAS #: 000086737
Contaminant: FLUORENE
Amount(Lbs/Yr): 9.3566048272168495E-2

Issue Date: Not reported
Expiration Date: Not reported
Year: 2007
CAS #: 007440484
Contaminant: COBALT
Amount(Lbs/Yr): 124.37575248

Issue Date: Not reported
Expiration Date: Not reported
Year: 2007
CAS #: 000120127
Contaminant: ANTHRACENE
Amount(Lbs/Yr): 2.5283460178697099E-2

Issue Date: Not reported
Expiration Date: Not reported
Year: 2007
CAS #: 007439976
Contaminant: MERCURY
Amount(Lbs/Yr): 2.3346408803108001

Issue Date: Not reported
Expiration Date: Not reported
Year: 2007
CAS #: 007440473
Contaminant: CHROMIUM
Amount(Lbs/Yr): 17.4581196

Issue Date: Not reported
Expiration Date: Not reported
Year: 2007
CAS #: 007782505
Contaminant: CHLORINE
Amount(Lbs/Yr): 6.2925999999999998E-4

Issue Date: Not reported
Expiration Date: Not reported
Year: 2007

HUDSON AVENUE TUNNEL HEADHOUSE (Continued) **S102638241**

CAS #: 000129000
Contaminant: PYRENE
Amount(Lbs/Yr): 8.8005524438594704E-2

Issue Date: Not reported
Expiration Date: Not reported
Year: 2007
CAS #: 007439965
Contaminant: MANGANESE
Amount(Lbs/Yr): 61.981274044000003

Issue Date: Not reported
Expiration Date: Not reported
Year: 2007
CAS #: 000074828
Contaminant: METHANE
Amount(Lbs/Yr): 5784.9187199999997

Issue Date: Not reported
Expiration Date: Not reported
Year: 2007
CAS #: 000206440
Contaminant: FLUORANTHENE
Amount(Lbs/Yr): 0.10031323129993799

Issue Date: Not reported
Expiration Date: Not reported
Year: 2006
CAS #: 007439921
Contaminant: LEAD
Amount(Lbs/Yr): 25.231685720000002

Issue Date: Not reported
Expiration Date: Not reported
Year: 2006
CAS #: 0NY998100
Contaminant: UNSPECIATED VOC (EMISSION STATEMENT USE ONLY)
Amount(Lbs/Yr): 12286.776817011199

Issue Date: Not reported
Expiration Date: Not reported
Year: 2006
CAS #: 007439976
Contaminant: MERCURY
Amount(Lbs/Yr): 1.888173436

Issue Date: Not reported
Expiration Date: Not reported
Year: 2006
CAS #: 007439987
Contaminant: MOLYBDENUM
Amount(Lbs/Yr): 13.150370204

Issue Date: Not reported
Expiration Date: Not reported
Year: 2006
CAS #: 007440020

HUDSON AVENUE TUNNEL HEADHOUSE (Continued) **S102638241**

Contaminant: NICKEL METAL AND INSOLUBLE COMPOUNDS
Amount(Lbs/Yr): 1411.9520790399999

Issue Date: Not reported
Expiration Date: Not reported
Year: 2006
CAS #: 007440360
Contaminant: ANTIMONY
Amount(Lbs/Yr): 87.724833000000004

Issue Date: Not reported
Expiration Date: Not reported
Year: 2006
CAS #: 007440382
Contaminant: ARSENIC
Amount(Lbs/Yr): 22.056530616

Issue Date: Not reported
Expiration Date: Not reported
Year: 2006
CAS #: 007440393
Contaminant: BARIUM
Amount(Lbs/Yr): 42.943394439999999

Issue Date: Not reported
Expiration Date: Not reported
Year: 2006
CAS #: 007440417
Contaminant: BERYLLIUM
Amount(Lbs/Yr): 0.46452457759999999

Issue Date: Not reported
Expiration Date: Not reported
Year: 2006
CAS #: 007440439
Contaminant: CADMIUM
Amount(Lbs/Yr): 6.6503808959999997

Issue Date: Not reported
Expiration Date: Not reported
Year: 2006
CAS #: 007440473
Contaminant: CHROMIUM
Amount(Lbs/Yr): 14.11963834

Issue Date: Not reported
Expiration Date: Not reported
Year: 2006
CAS #: 007440484
Contaminant: COBALT
Amount(Lbs/Yr): 100.59114184000001

Issue Date: Not reported
Expiration Date: Not reported
Year: 2006
CAS #: 007440508
Contaminant: COPPER

HUDSON AVENUE TUNNEL HEADHOUSE (Continued) **S102638241**

Amount(Lbs/Yr):	29.40896828
Issue Date:	Not reported
Expiration Date:	Not reported
Year:	2006
CAS #:	007440622
Contaminant:	VANADIUM
Amount(Lbs/Yr):	531.36184560000004
Issue Date:	Not reported
Expiration Date:	Not reported
Year:	2006
CAS #:	007440666
Contaminant:	ZINC
Amount(Lbs/Yr):	486.24621832000003
Issue Date:	Not reported
Expiration Date:	Not reported
Year:	2006
CAS #:	007446095
Contaminant:	SULFUR DIOXIDE
Amount(Lbs/Yr):	747925.18342484301
Issue Date:	Not reported
Expiration Date:	Not reported
Year:	2006
CAS #:	000050000
Contaminant:	FORMALDEHYDE
Amount(Lbs/Yr):	551.44855500000006
Issue Date:	Not reported
Expiration Date:	Not reported
Year:	2006
CAS #:	000050328
Contaminant:	BENZO(A)PYRENE
Amount(Lbs/Yr):	2.0194999999999999E-5
Issue Date:	Not reported
Expiration Date:	Not reported
Year:	2006
CAS #:	000053703
Contaminant:	DIBENZ[A,H]ANTHRACENE
Amount(Lbs/Yr):	2.7904851599999999E-2
Issue Date:	Not reported
Expiration Date:	Not reported
Year:	2006
CAS #:	000056553
Contaminant:	BENZO(A)ANTHRACENE
Amount(Lbs/Yr):	0.0670058288
Issue Date:	Not reported
Expiration Date:	Not reported
Year:	2006
CAS #:	000071432
Contaminant:	BENZENE
Amount(Lbs/Yr):	3.6184012879999998

HUDSON AVENUE TUNNEL HEADHOUSE (Continued) **S102638241**

Issue Date: Not reported
Expiration Date: Not reported
Year: 2006
CAS #: 000074828
Contaminant: METHANE
Amount(Lbs/Yr): 4678.6577600000001

Issue Date: Not reported
Expiration Date: Not reported
Year: 2006
CAS #: 000083329
Contaminant: ACENAPHTHENE
Amount(Lbs/Yr): 0.3525702812

Issue Date: Not reported
Expiration Date: Not reported
Year: 2006
CAS #: 000085018
Contaminant: PHENANTHRENE
Amount(Lbs/Yr): 0.175449666

Issue Date: Not reported
Expiration Date: Not reported
Year: 2006
CAS #: 000086737
Contaminant: FLUORENE
Amount(Lbs/Yr): 7.4691429200000006E-2

Issue Date: Not reported
Expiration Date: Not reported
Year: 2006
CAS #: 000091203
Contaminant: NAPHTHALENE
Amount(Lbs/Yr): 18.886076200000002

Issue Date: Not reported
Expiration Date: Not reported
Year: 2006
CAS #: 000095476
Contaminant: BENZENE,1,2-DIMETHYL
Amount(Lbs/Yr): 1.821334628

Issue Date: Not reported
Expiration Date: Not reported
Year: 2006
CAS #: 000100414
Contaminant: ETHYLBENZENE
Amount(Lbs/Yr): 1.0637367912

Issue Date: Not reported
Expiration Date: Not reported
Year: 2006
CAS #: 000108883
Contaminant: TOLUENE
Amount(Lbs/Yr): 103.6115884

Issue Date: Not reported

HUDSON AVENUE TUNNEL HEADHOUSE (Continued) **S102638241**

Expiration Date: Not reported
Year: 2006
CAS #: 000120127
Contaminant: ANTHRACENE
Amount(Lbs/Yr): 0.0203855802

Issue Date: Not reported
Expiration Date: Not reported
Year: 2006
CAS #: 000129000
Contaminant: PYRENE
Amount(Lbs/Yr): 7.1015340999999996E-2

Issue Date: Not reported
Expiration Date: Not reported
Year: 2006
CAS #: 000191242
Contaminant: BENZO[G,H,I]PERYLENE
Amount(Lbs/Yr): 3.7763451900000002E-2

Issue Date: Not reported
Expiration Date: Not reported
Year: 2006
CAS #: 000206440
Contaminant: FLUORANTHENE
Amount(Lbs/Yr): 8.0917943695494501E-2

Issue Date: Not reported
Expiration Date: Not reported
Year: 2006
CAS #: 000218019
Contaminant: CHRYSENE
Amount(Lbs/Yr): 3.9772940200000002E-2

Issue Date: Not reported
Expiration Date: Not reported
Year: 2006
CAS #: 000630080
Contaminant: CARBON MONOXIDE
Amount(Lbs/Yr): 85640.759999999995

Issue Date: Not reported
Expiration Date: Not reported
Year: 2006
CAS #: 001330207
Contaminant: XYLENE, M, O & P MIXT.
Amount(Lbs/Yr): 0.0022572

Issue Date: Not reported
Expiration Date: Not reported
Year: 2006
CAS #: 007446119
Contaminant: SULFUR TRIOXIDE
Amount(Lbs/Yr): 24763.786344

Issue Date: Not reported
Expiration Date: Not reported

HUDSON AVENUE TUNNEL HEADHOUSE (Continued) **S102638241**

Year: 2006
CAS #: 007664417
Contaminant: AMMONIA
Amount(Lbs/Yr): 13367.8176

Issue Date: Not reported
Expiration Date: Not reported
Year: 2006
CAS #: 007723140
Contaminant: PHOSPHORUS (YELLOW)
Amount(Lbs/Yr): 158.07179432000001

Issue Date: Not reported
Expiration Date: Not reported
Year: 2006
CAS #: 007782492
Contaminant: SELENIUM
Amount(Lbs/Yr): 11.412770915999999

Issue Date: Not reported
Expiration Date: Not reported
Year: 2006
CAS #: 007782505
Contaminant: CHLORINE
Amount(Lbs/Yr): 1.2068000000000001E-3

Issue Date: Not reported
Expiration Date: Not reported
Year: 2006
CAS #: 010024972
Contaminant: NITROUS OXIDE
Amount(Lbs/Yr): 8856.1035599999996

Issue Date: Not reported
Expiration Date: Not reported
Year: 2006
CAS #: 016887006
Contaminant: CHLORIDE ION CL-
Amount(Lbs/Yr): 5798.1937239999997

Issue Date: Not reported
Expiration Date: Not reported
Year: 2006
CAS #: 016984488
Contaminant: FLUORIDE
Amount(Lbs/Yr): 623.26405160000002

Issue Date: Not reported
Expiration Date: Not reported
Year: 2006
CAS #: 0NY075025
Contaminant: PM 2.5
Amount(Lbs/Yr): 47910.724604527102

Issue Date: Not reported
Expiration Date: Not reported
Year: 2006

HUDSON AVENUE TUNNEL HEADHOUSE (Continued) **S102638241**

CAS #: 0NY075105
Contaminant: UNSPECIATED PM-10 (EMISSION STATEMENT USE ONLY)
Amount(Lbs/Yr): 16753.300221740101

Issue Date: Not reported
Expiration Date: Not reported
Year: 2006
CAS #: 0NY210000
Contaminant: OXIDES OF NITROGEN
Amount(Lbs/Yr): 531493.04000000004

Issue Date: Not reported
Expiration Date: Not reported
Year: 2006
CAS #: 007439965
Contaminant: MANGANESE
Amount(Lbs/Yr): 50.128479919999997

AIRS Emissions:
County: KINGS
Municipality: BROOKLYN
Facility ID: 2610100042
Facility Name: CON EDISON - HUDSON AVE STATION
SIC Code: 4911

Year: 2022
VOC(tons): 0.05
NOx(tons): 2.43
Co(tons): 0.27
Co2(tons): 610.29
Particulates: 0.08
PM10(tons): 0.01
PM2.5(tons): 0.04
HAPS: 0.01
So2: 0.21

Year: 2021
VOC(tons): 0.04
NOx(tons): 1.95
Co(tons): 0.22
Co2(tons): 821.76
Particulates: 0.07
PM10(tons): 0.02
PM2.5(tons): 0.03
HAPS: 0.01
So2: 0.17

Year: 2020
VOC(tons): 0.05
NOx(tons): 2.75
Co(tons): 0.3
Co2(tons): 695.36
Particulates: 0.1
PM10(tons): 0.02
PM2.5(tons): 0.05
HAPS: 0
So2: 0.24

HUDSON AVENUE TUNNEL HEADHOUSE (Continued) **S102638241**

Year:	2019
VOC(tons):	0.06
NOx(tons):	3.49
Co(tons):	0.38
Co2(tons):	906.13
Particulates:	0.03
PM10(tons):	0.01
PM2.5(tons):	0.07
HAPS:	0
So2:	0.3
Year:	2018
VOC(tons):	0.07
NOx(tons):	4.66
Co(tons):	0.49
Co2(tons):	1254.24
Particulates:	0.16
PM10(tons):	0.02
PM2.5(tons):	0.08
HAPS:	0
So2:	0.4
Year:	2017
VOC(tons):	0.15
NOx(tons):	11.46
Co(tons):	1.14
Co2(tons):	3134.92
Particulates:	0.36
PM10(tons):	0
PM2.5(tons):	0.36
HAPS:	0
So2:	1
Year:	2016
VOC(tons):	0.05
NOx(tons):	3.68
Co(tons):	0.4
Co2(tons):	1370.19
Particulates:	0.5
PM10(tons):	0.5
PM2.5(tons):	0
HAPS:	0
So2:	0.35
Year:	2015
VOC(tons):	0.22
NOx(tons):	1.91
Co(tons):	0.23
Co2(tons):	580.71
Particulates:	0.25
PM10(tons):	0.18
PM2.5(tons):	0.04
HAPS:	0
So2:	0.18
Year:	2014
VOC(tons):	0.28

HUDSON AVENUE TUNNEL HEADHOUSE (Continued) **S102638241**

NOx(tons):	6.17
Co(tons):	0.69
Co2(tons):	2124.84
Particulates:	0.83
PM10(tons):	0.68
PM2.5(tons):	0.09
HAPS:	0
So2:	0.58
Year:	2013
VOC(tons):	0.32
NOx(tons):	4.3
Co(tons):	0.49
Co2(tons):	1423.1
Particulates:	0.52
PM10(tons):	0.52
PM2.5(tons):	0.09
HAPS:	0
So2:	0.4
Year:	2012
VOC(tons):	0.28
NOx(tons):	9.13
Co(tons):	1
Co2(tons):	2671.55
Particulates:	1.24
PM10(tons):	1.13
PM2.5(tons):	0.21
HAPS:	0
So2:	0.86
Year:	2011
VOC(tons):	0.87
NOx(tons):	18.61
Co(tons):	4.21
Co2(tons):	19511.03
Particulates:	4.03
PM10(tons):	3.93
PM2.5(tons):	0.26
HAPS:	0
So2:	31.31
Year:	2010
VOC(tons):	2.92
NOx(tons):	100.44
Co(tons):	17.8
Co2(tons):	88674.77
Particulates:	24.56
PM10(tons):	24.16
PM2.5(tons):	0.23
HAPS:	0
So2:	152.3

Click this hyperlink while viewing on your computer to access
224 additional NY AIRS: record(s) in the EDR Site Report.

596
East
1/2-1
0.503 mi.
2656 ft.

NAVY BARRACKS BKLYN

NO CITY, NY

FUDS **1024899202**
N/A

Relative:
Higher

Actual:
24 ft.

FUDS:

EPA Region:	02
Installation ID:	NY29799F785200
Congressional District Number:	8
Name:	NAVY BARRACKS BKLYN
FUDS Number:	C02NY0174
City:	NO CITY
State:	NY
County:	KINGS
Object ID:	7318
USACE Division:	nad
USACE District:	nae
Status:	Properties with all projects at site closeout
Current Owner:	Fed: Federal Gsa; Nyc Department Of Correction ; Local: City Gsa; Nyc Department Of Correction

EMS Map Link:

Eligibility:	Eligible
Has Projects:	yes
NPL Status:	Not on the NPL
Project Required:	yes
Feature Description:	As Per Declaration Of Taking Dated 29 January 1941, The Department Of The Navy Obtained 2.638 Acres Fee. On 15 April 1975, The Department Of The Navy Conveyed 2.638 Acres Fee To Gsa. As Per Quitclaim Deed Dated 4 June 1979, Gsa Conveyed 0.294 Acre Fee To The Department Of Health And Hospitals Corporation (Hhc) Of The City Of New York. Said Deed Did Not Contain Any Recapture Or Restoration Clauses But Did Contain A Restrictive Clause (To Be Used Public Health Purposes For A Period Of Thirty Years -From The Date Of Conveyance). As Per Quitclaim Deed Dated 22 February 1985, Gsa Conveyed 2.344 Acres Fee To The City Of New York. Said Deed Did Not Contain Any Recapture, Restoration Or Restrictive Clauses. On 8 September 1986, The 0.294 Acre Fee Reverted Back To Gsa Because Of A Breach Of Contract By Hhc. Gsa Is Still The Owner Of Record Of The 0.2 94 Acre Fee.
Latitude:	40.696999
Longitude:	-73.9711

FUDS Detail as of Jan 2015:

Fiscal Year:	2013
Federal Facility ID:	NY9799F7852
RAB:	Not reported
NPL Status:	Not Listed
Description:	The Navy Barracks are located in the County of Kings, Borough of Brooklyn, City of New York, State of New York. The site is bounded on the North by Flushing Avenue, on the South by Park Avenue, on the East by Vanderbilt Avenue and on the West by Clermont Avenue. The site was improved by a six story concrete building utilized as a military prison and three story brick building used as barrack and for administrative purposes. The NYC Department of Corrections is used as the Brooklyn Correctional Facility. The former military prison building and associated utilities are beneficially used by the present owner the New York City Department of Corrections. The former Navy barrack and administrative building is abandoned and owned by GSA. There are number of underground storage tanks, which were never used

NAVY BARRACKS BKLYN (Continued) **1024899202**

by the present owner.

History: As per Declaration of Taking dated 29 January 1941, the Department of the Navy obtained 2.638 acres fee. On 15 April 1975, the Department of the Navy conveyed 2.638 acres fee to GSA. As per quitclaim deed dated 4 June 1979, GSA conveyed 0.294 acre fee to the Department of Health and Hospitals Corporation (HHC) of the City of New York. Said deed did not contain any recapture or restoration clauses but did contain a restrictive clause (to be used public health purposes for a period of thirty years -from the date of conveyance). As per quitclaim deed dated 22 February 1985, GSA conveyed 2.344 acres fee to the City of New York. Said deed did not contain any recapture, restoration or restrictive clauses. On 8 September 1986, the 0.294 acre fee reverted back to GSA because of a breach of contract by HHC. GSA is still the owner of record of the 0.2 94 acre fee.

CTC: 22.399999999999999
Current Program: Not reported
Future Program: Not reported
Institutional ID: 56453

BQ597 **LOT 50,TAXBLOCK 1** **NY E DESIGNATION** **S109942657**
NNW **10 JAY STREET** **NY NYC LAND USE** **N/A**
1/2-1 **BROOKLYN, NY 11201** **NY NYC OER**
0.517 mi.
2730 ft. **Site 4 of 4 in cluster BQ**

Relative: **Lower**
Actual: **6 ft.**

E DESIGNATION:

Name:	LOT 50,TAXBLOCK 1
Address:	10 JAY STREET
City,State,Zip:	BROOKLYN, NY 11201
Tax Lot(s):	50
Tax Block:	1
Borough Code:	BK
E-No:	E-231
Effective Date:	Not reported
Satisfaction Date:	Not reported
Ceqr Number:	09DCP053K
Ulurp Number:	C090310ZMK
Zoning Map No:	Not reported
Description:	Hazardous Materials* Phase I and Phase II Testing Protocol;Window Wall Attenuation & Alternate Ventilation
Lot Remediation Date:	Not reported

NYC LAND USE:

Name:	Not reported
Address:	10 JAY STREET
City,State,Zip:	BROOKLYN, NY 11201
Latitude:	40.7046205
Longitude:	-73.9870592
Type Of Ownership Code:	Not reported
Owner Name:	SAFDI PLAZA PROPERTY LLC
Borough:	BK
Tax Block:	1
Tax Lot:	50
Community District:	302
Census Tract 2020:	3002100

LOT 50,TAXBLOCK 1 (Continued) **S109942657**

Census Block 2020:	30021002000
Census Tract 2010:	21
Census Block 2010:	2000
School District:	13
City Council District:	33
Fire Company:	L118
Police Precinct:	84
Health Center District:	36
Health Area:	1000
Sanitation District Boro:	3
Sanitation District Number:	02
Sanitation Subsection:	1B
Zoning District 1:	M1-4/R8A: Mixed Manufacturing & Residential Districts
Zoning District 2:	Not reported
Zoning District 3:	Not reported
Zoning District 4:	Not reported
Commercial Overlay 1:	Not reported
Commercial Overlay 2:	Not reported
Special Purpose District 1:	MX-2
Special Purpose District 2:	Not reported
Special Purpose District 3:	Not reported
Limited Height District:	Not reported
Spill Boundary Indicator:	N
Building Class:	O6: Office Buildings - Office With Comm 7 To 19 Stories
Land Use Category:	Commercial & Office Buildings
Number Of Easements:	0
Lot Area:	19682
Total Building Floor Area:	174493
Commercial Floor Area:	174493
Residential Floor Area:	0
Office Floor Area:	160212
Retail Floor Area:	10281
Garage Floor Area:	0
Storage Floor Area:	0
Factory Floor Area:	0
Other Floor Area:	4000
Total Building Floor Area Source Code:	2
Number Of Buildings:	1
Number Of Floors:	10.0000000
Residential Units:	0
Total Units:	2
Lot Frontage:	109.0800000
Lot Depth:	207.2500000
Building Frontage:	88.0000000
Building Depth:	195.0000000
Extension Code:	N
Proximity Code:	1
Irregular Lot Code:	Y
Lot Type:	3
Basement Type/Grade:	0
Assessed Land Value:	834300.00000
Assessed Total Value:	30146400.00000
Exempt Total Value:	0.00000
Year Built:	1898
Year Altered 1:	1994
Year Altered 2:	2015
Historic District Name:	DUMBO Historic District

LOT 50,TAXBLOCK 1 (Continued) **S109942657**

Landmark Status:	Not reported
Built Floor Area Ratio:	8.87000000000
Maximum Allowable Residential Far:	6.02000000000
Maximum Allowable Commercial Far:	2.00000000000
Maximum Allowable Community Facility Far:	6.50000000000
Boro Code:	3
Borough, Tax Block and Lot:	3000010050.00000000
Condominium Number:	Not reported
Census Tract 2:	0021
X Coordinate:	987838
Y Coordinate:	195989
Zoning Map #:	12d
Zoning Map Code:	Not reported
Sanborn Map #:	302 007
Tax Map #:	30101
E-designation Number:	E-231
Apportionment BBL:	Not reported
Apportionment Date:	Not reported
Pluto DTM Base Map Indicator:	1
2007 Flood Insurance Rate Map Indicator:	1
2015 Preliminary Flood Insurance Rate Map Indicator:	1
Version Number:	25v2.1
Changed By DCP:	t

NYC OER:

Name:	10 JAY STREET
Address:	10 JAY STREET
City,State,Zip:	BROOKLYN, NY
Latitude:	40.704522
Longitude:	-73.986572
OER Project Numbers:	14TMP0547K,14EH-N547K
BBL:	3000010050
OER Program:	E/RD (Review)
Class:	Completed (C)
Phase:	Site Management

URL:

Postcode:	11201
Community Board:	2
Council District:	33
Census Tract:	21
BIN:	3000002
NTA:	DUMBO-Vinegar Hill-Downtown Brooklyn-Boerum Hill

598
SW
1/2-1
0.518 mi.
2734 ft.

425 FULTON STREET
BROOKLYN, NY 11201

NY E DESIGNATION **S108469638**
NY NYC LAND USE **N/A**
NY NYC OER

Relative:
Higher

Actual:
51 ft.

E DESIGNATION:

Name:	LOT 10,TAXBLOCK 150
Address:	425 FULTON STREET
City,State,Zip:	BROOKLYN, NY
Tax Lot(s):	10
Tax Block:	150
Borough Code:	Not reported

(Continued) **S108469638**

E-No:	E-124
Effective Date:	Not reported
Satisfaction Date:	Not reported
Ceqr Number:	03DME016K
Ulurp Number:	C040171ZMK
Zoning Map No:	Not reported
Description:	Window Wall Attenuation & Alternate Ventilation
Lot Remediation Date:	Not reported

NYC LAND USE:

Name:	Not reported
Address:	425 FULTON STREET
City,State,Zip:	BROOKLYN, NY 11201
Latitude:	40.6920084
Longitude:	-73.9879883
Type Of Ownership Code:	Not reported
Owner Name:	425 FULTON RC LLC
Borough:	BK
Tax Block:	150
Tax Lot:	10
Community District:	302
Census Tract 2020:	3001100
Census Block 2020:	30011001005
Census Tract 2010:	11
Census Block 2010:	1006
School District:	13
City Council District:	33
Fire Company:	E205
Police Precinct:	84
Health Center District:	38
Health Area:	2300
Sanitation District Boro:	3
Sanitation District Number:	02
Sanitation Subsection:	1B
Zoning District 1:	C6-4.5: Commercial Districts
Zoning District 2:	Not reported
Zoning District 3:	Not reported
Zoning District 4:	Not reported
Commercial Overlay 1:	Not reported
Commercial Overlay 2:	Not reported
Special Purpose District 1:	DB
Special Purpose District 2:	Not reported
Special Purpose District 3:	Not reported
Limited Height District:	Not reported
Spill Boundary Indicator:	N
Building Class:	K4: Store Buildings (Taxpayers Included) - Predominant Retail With Other Uses
Land Use Category:	Mixed Residential & Commercial Buildings
Number Of Easements:	0
Lot Area:	3022
Total Building Floor Area:	6084
Commercial Floor Area:	6084
Residential Floor Area:	0
Office Floor Area:	3000
Retail Floor Area:	3084
Garage Floor Area:	0

(Continued) **S108469638**

Storage Floor Area:	0
Factory Floor Area:	0
Other Floor Area:	0
Total Building Floor Area Source Code:	2
Number Of Buildings:	1
Number Of Floors:	2.0000000
Residential Units:	0
Total Units:	1
Lot Frontage:	24.4200000
Lot Depth:	125.0000000
Building Frontage:	24.4200000
Building Depth:	125.0000000
Extension Code:	N
Proximity Code:	0
Irregular Lot Code:	Y
Lot Type:	5
Basement Type/Grade:	2
Assessed Land Value:	544050.00000
Assessed Total Value:	2507850.00000
Exempt Total Value:	0.00000
Year Built:	1915
Year Altered 1:	2010
Year Altered 2:	2015
Historic District Name:	Not reported
Landmark Status:	Not reported
Built Floor Area Ratio:	2.01000000000
Maximum Allowable Residential Far:	10.00000000000
Maximum Allowable Commercial Far:	12.00000000000
Maximum Allowable Community Facility Far:	12.00000000000
Boro Code:	3
Borough, Tax Block and Lot:	3001500010.00000000
Condominium Number:	Not reported
Census Tract 2:	0011
X Coordinate:	987581
Y Coordinate:	191394
Zoning Map #:	16c
Zoning Map Code:	Not reported
Sanborn Map #:	302 022
Tax Map #:	30104
E-designation Number:	E-124
Apportionment BBL:	Not reported
Apportionment Date:	Not reported
Pluto DTM Base Map Indicator:	1
2007 Flood Insurance Rate Map Indicator:	Not reported
2015 Preliminary Flood Insurance Rate Map Indicator:	Not reported
Version Number:	25v2.1
Changed By DCP:	Not reported

NYC OER:

Name:	425 FULTON STREET
Address:	425 FULTON STREET
City,State,Zip:	BROOKLYN, NY
Latitude:	40.69174
Longitude:	-73.988021
OER Project Numbers:	15TMP0303K,15ENOS303K
BBL:	3001500010
OER Program:	E/RD (No Cleanup)

(Continued) **S108469638**

Class: Completed (C)
Phase: Completed

URL:
Postcode: 11201
Community Board: 2
Council District: 33
Census Tract: 11
BIN: 3000373
NTA: DUMBO-Vinegar Hill-Downtown Brooklyn-Boerum Hill

599
NW
1/2-1
0.521 mi.
2750 ft.

135 PLYMOUTH STREET
BROOKLYN, NY 11201

NY E DESIGNATION **S109942103**
NY NYC LAND USE **N/A**
NY NYC OER

Relative:
Lower

Actual:
11 ft.

E DESIGNATION:
Name: LOT 1,TAXBLOCK 18
Address: 135 PLYMOUTH STREET
City,State,Zip: BROOKLYN, NY
Tax Lot(s): 1
Tax Block: 18
Borough Code: Not reported
E-No: E-231
Effective Date: Not reported
Satisfaction Date: Not reported
Ceqr Number: 09DCP053K
Ulurp Number: C090310ZMK
Zoning Map No: Not reported

Description: Hazardous Materials* Phase I and Phase II Testing Protocol;Window Wall Attenuation & Alternate Ventilation
Lot Remediation Date: Not reported

NYC LAND USE:
Name: Not reported
Address: 135 PLYMOUTH STREET
City,State,Zip: BROOKLYN, NY 11201
Latitude: 40.7041321
Longitude: -73.9880006
Type Of Ownership Code: P
Owner Name: DON BEN R CO
Borough: BK
Tax Block: 18
Tax Lot: 1
Community District: 302
Census Tract 2020: 3002100
Census Block 2020: 30021002005
Census Tract 2010: 21
Census Block 2010: 2002
School District: 13
City Council District: 33
Fire Company: L118
Police Precinct: 84
Health Center District: 36
Health Area: 1000

(Continued) **S109942103**

Sanitation District Boro:	3
Sanitation District Number:	02
Sanitation Subsection:	1B
Zoning District 1:	M1-4/R8A: Mixed Manufacturing & Residential Districts
Zoning District 2:	Not reported
Zoning District 3:	Not reported
Zoning District 4:	Not reported
Commercial Overlay 1:	Not reported
Commercial Overlay 2:	Not reported
Special Purpose District 1:	MX-2
Special Purpose District 2:	Not reported
Special Purpose District 3:	Not reported
Limited Height District:	Not reported
Spill Boundary Indicator:	N
Building Class:	D7: Elevator Apartments - Semi-Fireproof With Stores
Land Use Category:	Mixed Residential & Commercial Buildings
Number Of Easements:	0
Lot Area:	41250
Total Building Floor Area:	211386
Commercial Floor Area:	37360
Residential Floor Area:	174026
Office Floor Area:	0
Retail Floor Area:	37360
Garage Floor Area:	0
Storage Floor Area:	0
Factory Floor Area:	0
Other Floor Area:	0
Total Building Floor Area Source Code:	2
Number Of Buildings:	1
Number Of Floors:	7.0000000
Residential Units:	64
Total Units:	84
Lot Frontage:	206.2500000
Lot Depth:	200.0000000
Building Frontage:	156.0000000
Building Depth:	48.0000000
Extension Code:	N
Proximity Code:	0
Irregular Lot Code:	N
Lot Type:	3
Basement Type/Grade:	0
Assessed Land Value:	3371850.00000
Assessed Total Value:	25960950.00000
Exempt Total Value:	0.00000
Year Built:	1900
Year Altered 1:	2014
Year Altered 2:	0
Historic District Name:	DUMBO Historic District
Landmark Status:	Not reported
Built Floor Area Ratio:	5.12000000000
Maximum Allowable Residential Far:	6.02000000000
Maximum Allowable Commercial Far:	2.00000000000
Maximum Allowable Community Facility Far:	6.50000000000
Boro Code:	3
Borough, Tax Block and Lot:	3000180001.00000000
Condominium Number:	Not reported
Census Tract 2:	0021

(Continued) **S109942103**

X Coordinate:	987577
Y Coordinate:	195811
Zoning Map #:	12d
Zoning Map Code:	Not reported
Sanborn Map #:	302 006
Tax Map #:	30101
E-designation Number:	E-231
Apportionment BBL:	Not reported
Apportionment Date:	Not reported
Pluto DTM Base Map Indicator:	1
2007 Flood Insurance Rate Map Indicator:	1
2015 Preliminary Flood Insurance Rate Map Indicator:	1
Version Number:	25v2.1
Changed By DCP:	Not reported

NYC OER:

Name:	135 PLYMOUTH STREET
Address:	135 PLYMOUTH STREET
City,State,Zip:	BROOKLYN, NY
Latitude:	40.703811
Longitude:	-73.987925
OER Project Numbers:	11TMP0257K,11EH-N257K
BBL:	3000180001
OER Program:	E/RD (Review)
Class:	Active (A)
Phase:	Closure

URL:

Postcode:	11201
Community Board:	2
Council District:	33
Census Tract:	21
BIN:	3329396
NTA:	DUMBO-Vinegar Hill-Downtown Brooklyn-Boerum Hill

---

600 NW 1/2-1 0.562 mi. 2968 ft. **GAIR 1** **RCRA NonGen / NLR** **1014958315**
30 WASHINGTON ST **NY MANIFEST** **NYR000195636**
BROOKLYN, NY 11201 **NY NYC OER**

Relative: Lower
Actual: 12 ft.

RCRA Listings:

Date Form Received by Agency:	20121012
Handler Name:	Gair 1
Handler Address:	Washington St
Handler City,State,Zip:	BROOKLYN, NY 11201
EPA ID:	NYR000195636
Contact Name:	SAMUEL CHARNEY
Contact Address:	MAIN ST SUITE 602
Contact City,State,Zip:	BROOKLYN, NY 11201
Contact Telephone:	718-222-2500
Contact Fax:	866-268-0785
Contact Email:	SCHARNEY@TWOTREES-DUMBO.COM
Contact Title:	PROJECT MANAGER
EPA Region:	02
Land Type:	Private
Federal Waste Generator Description:	Not a generator, verified

GAIR 1 (Continued) **1014958315**

Non-Notifier:		Not reported
Biennial Report Cycle:		Not reported
Accessibility:		Not reported
Active Site Indicator:		Not reported
State District Owner:		Ny
State District:		NYSDEC R2
Mailing Address:		MAIN ST SUITE 602
Mailing City,State,Zip:		BROOKLYN, NY 11201
Owner Name:	Gair 1-2 Llc	
Owner Type:		Private
Operator Name:	Green Star Builders Llc	
Operator Type:		Private
Short-Term Generator Activity:		No
Importer Activity:		No
Mixed Waste Generator:		No
Transporter Activity:		No
Transfer Facility Activity:		No
Recycler Activity with Storage:		No
Small Quantity On-Site Burner Exemption:		No
Smelting Melting and Refining Furnace Exemption:		No
Underground Injection Control:		No
Off-Site Waste Receipt:		No
Universal Waste Indicator:		No
Universal Waste Destination Facility:		No
Federal Universal Waste:		No
Active Site State-Reg Handler:		---
Federal Facility Indicator:		Not reported
Hazardous Secondary Material Indicator:		N
Sub-Part K Indicator:		Not reported
2018 GPRA Permit Baseline:		Not on the Baseline
2018 GPRA Renewals Baseline:		Not on the Baseline
202 GPRA Corrective Action Baseline:		No
Subject to Corrective Action Universe:		No
Non-TSDFs Where RCRA CA has Been Imposed Universe:		No
Corrective Action Priority Ranking:		No NCAPS ranking
Environmental Control Indicator:		No
Institutional Control Indicator:		No
Human Exposure Controls Indicator:		N/A
Groundwater Controls Indicator:		N/A
Significant Non-Complier Universe:		No
Unaddressed Significant Non-Complier Universe:		No
Addressed Significant Non-Complier Universe:		No
Significant Non-Complier With a Compliance Schedule Universe:		No
Financial Assurance Required:		Not reported
Handler Date of Last Change:		20150414
Recognized Trader-Importer:		No
Recognized Trader-Exporter:		No
Importer of Spent Lead Acid Batteries:		No
Exporter of Spent Lead Acid Batteries:		No
Recycler Activity Without Storage:		No
Manifest Broker:		No
Sub-Part P Indicator:		No

Handler - Owner Operator:
Owner/Operator Indicator: Operator
Owner/Operator Name: GREEN STAR BUILDERS LLC

GAIR 1 (Continued) **1014958315**

Legal Status:	Private
Date Became Current:	20120301
Date Ended Current:	Not reported
Owner/Operator Address:	Not reported
Owner/Operator City,State,Zip:	Not reported
Owner/Operator Telephone:	Not reported
Owner/Operator Telephone Ext:	Not reported
Owner/Operator Fax:	Not reported
Owner/Operator Email:	Not reported

Owner/Operator Indicator:	Operator

Owner/Operator Name: GREEN STAR BUILDERS LLC

Legal Status:	Private
Date Became Current:	20120301
Date Ended Current:	Not reported
Owner/Operator Address:	Not reported
Owner/Operator City,State,Zip:	Not reported
Owner/Operator Telephone:	Not reported
Owner/Operator Telephone Ext:	Not reported
Owner/Operator Fax:	Not reported
Owner/Operator Email:	Not reported

Owner/Operator Indicator:	Owner

Owner/Operator Name: GAIR 1-2 LLC

Legal Status:	Private
Date Became Current:	19990809
Date Ended Current:	Not reported
Owner/Operator Address:	45 MAIN ST SUITE 602
Owner/Operator City,State,Zip:	BROOKLYN, NY 11201
Owner/Operator Telephone:	718-222-2500
Owner/Operator Telephone Ext:	Not reported
Owner/Operator Fax:	Not reported
Owner/Operator Email:	Not reported

Owner/Operator Indicator:	Owner

Owner/Operator Name: GAIR 1-2 LLC

Legal Status:	Private
Date Became Current:	19990809
Date Ended Current:	Not reported
Owner/Operator Address:	45 MAIN ST SUITE 602
Owner/Operator City,State,Zip:	BROOKLYN, NY 11201
Owner/Operator Telephone:	718-222-2500
Owner/Operator Telephone Ext:	Not reported
Owner/Operator Fax:	Not reported
Owner/Operator Email:	Not reported

Historic Generators:

Receive Date:	20121012
Handler Name: GAIR 1	
Federal Waste Generator Description:	Not a generator, verified
State District Owner:	Ny
Large Quantity Handler of Universal Waste:	No
Recognized Trader Importer:	No
Recognized Trader Exporter:	No
Spent Lead Acid Battery Importer:	No
Spent Lead Acid Battery Exporter:	No
Current Record:	Yes

GAIR 1 (Continued) **1014958315**

Non Storage Recycler Activity: Not reported
Electronic Manifest Broker: Not reported

Receive Date: 20120626
Handler Name: GAIR 1
Federal Waste Generator Description: Very Small Quantity Generator (formerly Conditionally-Exempt Small Quantity Generator
State District Owner: Ny
Large Quantity Handler of Universal Waste: No
Recognized Trader Importer: No
Recognized Trader Exporter: No
Spent Lead Acid Battery Importer: No
Spent Lead Acid Battery Exporter: No
Current Record: No
Non Storage Recycler Activity: Not reported
Electronic Manifest Broker: Not reported

List of NAICS Codes and Descriptions:
NAICS Code: 236118
NAICS Description: Residential Remodelers

Facility Has Received Notices of Violations:
Violations: No Violations Found

Evaluation Action Summary:
Evaluations: No Evaluations Found

NY MANIFEST:
EPA ID: NYR000195636
Country: USA
Name: Gair 1
Address: 30 WASHINGTON ST
Address 2: Not reported
City,State,Zip: BROOKLYN, NY 11201
Zip 4: Not reported
Location Address 1: 30 WASHINGTON ST
Location Address 2: Not reported
Location City,State,Zip: BROOKLYN, NY 11201
Location Zip 4: Not reported
Facility Status: Not reported
Total Tanks: Not reported
Code: BP

Mailing:
Mailing Name: Gair 1
Mailing Contact: Gair 1
Mailing Address 1: 45 MAIN STREET
Mailing Address 2: Not reported
Mailing City,State,Zip: BROOKLYN, NY 11201
Mailing Zip 4: Not reported
Mailing Country: USA
Mailing Phone: Not reported

Manifest Data:

GAIR 1 (Continued) **1014958315**

Document ID:	Not reported
Manifest Status:	Not reported
Trans1 State ID:	NYD049178296
Year:	2018
Trans2 State ID:	Not reported
Generator Ship Date:	09/26/2012
Trans1 Recv Date:	09/26/2012
Trans2 Recv Date:	Not reported
TSD Site Recv Date:	10/16/2012
Part A Recv Date:	Not reported
Part B Recv Date:	Not reported
Generator EPA ID:	NYR000195636
Trans1 EPA ID:	Not reported
Trans2 EPA ID:	Not reported
TSDF ID 1:	CDX480000000
TSDF ID 2:	Not reported
Manifest Tracking Number:	009633881JJK
Import Indicator:	N
Export Indicator:	Y
Discr Quantity Indicator:	N
Discr Type Indicator:	N
Discr Residue Indicator:	N
Discr Partial Reject Indicator:	N
Discr Full Reject Indicator:	N
Manifest Ref Number:	Not reported
Alt Facility RCRA ID:	Not reported
Alt Facility Sign Date:	Not reported
MGMT Method Type Code:	H141
Waste Code a:	Corrosive Waste
Waste Code b:	Not reported
Waste Code c:	Not reported
Waste Code e:	Not reported
Waste Code f:	Not reported
Waste Code g:	Not reported
Waste Code 1:	Not reported
Waste Code 2:	Not reported
Waste Code 3:	Not reported
Waste Code 4:	Not reported
Waste Code 5:	Not reported
Waste Code 6:	Not reported
Quantity:	50
Units:	Pounds
Number of Containers:	2
Container Type:	Fiberboard or plastic drums, barrels, kegs
Handling Method:	Landfill
Specific Gravity:	1

Document ID:	Not reported
Manifest Status:	Not reported
Trans1 State ID:	NYD049178296
Year:	2018
Trans2 State ID:	Not reported
Generator Ship Date:	09/26/2012
Trans1 Recv Date:	09/26/2012
Trans2 Recv Date:	Not reported
TSD Site Recv Date:	10/16/2012
Part A Recv Date:	Not reported

GAIR 1 (Continued) **1014958315**

Part B Recv Date:	Not reported
Generator EPA ID:	NYR000195636
Trans1 EPA ID:	Not reported
Trans2 EPA ID:	Not reported
TSDF ID 1:	CDX480000000
TSDF ID 2:	Not reported
Manifest Tracking Number:	009633881JJK
Import Indicator:	N
Export Indicator:	Y
Discr Quantity Indicator:	N
Discr Type Indicator:	N
Discr Residue Indicator:	N
Discr Partial Reject Indicator:	N
Discr Full Reject Indicator:	N
Manifest Ref Number:	Not reported
Alt Facility RCRA ID:	Not reported
Alt Facility Sign Date:	Not reported
MGMT Method Type Code:	H141
Waste Code a:	Ignitable Waste
Waste Code b:	Not reported
Waste Code c:	Not reported
Waste Code e:	Not reported
Waste Code f:	Not reported
Waste Code g:	Not reported
Waste Code 1:	Not reported
Waste Code 2:	Not reported
Waste Code 3:	Not reported
Waste Code 4:	Not reported
Waste Code 5:	Not reported
Waste Code 6:	Not reported
Quantity:	40
Units:	Pounds
Number of Containers:	1
Container Type:	Fiberboard or plastic drums, barrels, kegs
Handling Method:	Landfill
Specific Gravity:	1

Document ID:	Not reported
Manifest Status:	Not reported
Trans1 State ID:	NYD049178296
Year:	2018
Trans2 State ID:	Not reported
Generator Ship Date:	09/26/2012
Trans1 Recv Date:	09/26/2012
Trans2 Recv Date:	Not reported
TSD Site Recv Date:	10/10/2012
Part A Recv Date:	Not reported
Part B Recv Date:	Not reported
Generator EPA ID:	NYR000195636
Trans1 EPA ID:	Not reported
Trans2 EPA ID:	Not reported
TSDF ID 1:	OHD083377010
TSDF ID 2:	Not reported
Manifest Tracking Number:	009633882JJK
Import Indicator:	N
Export Indicator:	N
Discr Quantity Indicator:	N

GAIR 1 (Continued) **1014958315**

Discr Type Indicator:	N
Discr Residue Indicator:	N
Discr Partial Reject Indicator:	N
Discr Full Reject Indicator:	N
Manifest Ref Number:	Not reported
Alt Facility RCRA ID:	Not reported
Alt Facility Sign Date:	Not reported
MGMT Method Type Code:	H061
Waste Code a:	The Following Spent Halogenated Solvents: Tetrachloroethylene, Methylene Chloride, Trichloroethylene, 1,1,1-Trichloroethane, Chlorobenzene, 1,1,2-Trichloro-1,2,2-Trifluoroethane, Ortho-Dichlorobenzene, Trichlorofluoromethane, And 1,1,2, Trichloroethane; All Spent Solvent Mixtures/Blends Containing, Before Use, A Total Of Ten Percent Or More (By Volume) Of One Or More Of The Above Halogenated Solvents Or Those Solvents Listed In F001, F004, And F005; And Still Bottoms From The Recovery Of These Spent Solvents And Spent Solvent Mixtures.
Waste Code b:	Not reported
Waste Code c:	Not reported
Waste Code e:	Not reported
Waste Code f:	Not reported
Waste Code g:	Not reported
Waste Code 1:	Not reported
Waste Code 2:	Not reported
Waste Code 3:	Not reported
Waste Code 4:	Not reported
Waste Code 5:	Not reported
Waste Code 6:	Not reported
Quantity:	50
Units:	Pounds
Number of Containers:	2
Container Type:	Fiberboard or plastic drums, barrels, kegs
Handling Method:	Burn
Specific Gravity:	1
Document ID:	Not reported
Manifest Status:	Not reported
Trans1 State ID:	NYD049178296
Year:	2018
Trans2 State ID:	Not reported
Generator Ship Date:	08/24/2012
Trans1 Recv Date:	08/24/2012
Trans2 Recv Date:	Not reported
TSD Site Recv Date:	08/30/2012
Part A Recv Date:	Not reported
Part B Recv Date:	Not reported
Generator EPA ID:	NYR000195636
Trans1 EPA ID:	Not reported
Trans2 EPA ID:	Not reported
TSDF ID 1:	OHD083377010
TSDF ID 2:	Not reported
Manifest Tracking Number:	010098568JJK
Import Indicator:	N
Export Indicator:	N
Discr Quantity Indicator:	Y
Discr Type Indicator:	N
Discr Residue Indicator:	N

GAIR 1 (Continued) **1014958315**

Discr Partial Reject Indicator:	N
Discr Full Reject Indicator:	N
Manifest Ref Number:	Not reported
Alt Facility RCRA ID:	Not reported
Alt Facility Sign Date:	Not reported
MGMT Method Type Code:	H121
Waste Code a:	Corrosive Waste
Waste Code b:	Not reported
Waste Code c:	Not reported
Waste Code e:	Not reported
Waste Code f:	Not reported
Waste Code g:	Not reported
Waste Code 1:	Not reported
Waste Code 2:	Not reported
Waste Code 3:	Not reported
Waste Code 4:	Not reported
Waste Code 5:	Not reported
Waste Code 6:	Not reported
Quantity:	330
Units:	Pounds
Number of Containers:	3
Container Type:	Fiberboard or plastic drums, barrels, kegs
Handling Method:	Landfill
Specific Gravity:	1
Document ID:	Not reported
Manifest Status:	Not reported
Trans1 State ID:	NYD049178296
Year:	2018
Trans2 State ID:	Not reported
Generator Ship Date:	08/24/2012
Trans1 Recv Date:	08/24/2012
Trans2 Recv Date:	Not reported
TSD Site Recv Date:	08/30/2012
Part A Recv Date:	Not reported
Part B Recv Date:	Not reported
Generator EPA ID:	NYR000195636
Trans1 EPA ID:	Not reported
Trans2 EPA ID:	Not reported
TSDF ID 1:	OHD083377010
TSDF ID 2:	Not reported
Manifest Tracking Number:	010098568JJK
Import Indicator:	N
Export Indicator:	N
Discr Quantity Indicator:	Y
Discr Type Indicator:	N
Discr Residue Indicator:	N
Discr Partial Reject Indicator:	N
Discr Full Reject Indicator:	N
Manifest Ref Number:	Not reported
Alt Facility RCRA ID:	Not reported
Alt Facility Sign Date:	Not reported
MGMT Method Type Code:	H071
Waste Code a:	Ignitable Waste
Waste Code b:	Not reported
Waste Code c:	Not reported
Waste Code e:	Not reported

GAIR 1 (Continued) **1014958315**

Waste Code f:	Not reported
Waste Code g:	Not reported
Waste Code 1:	Not reported
Waste Code 2:	Not reported
Waste Code 3:	Not reported
Waste Code 4:	Not reported
Waste Code 5:	Not reported
Waste Code 6:	Not reported
Quantity:	2000
Units:	Pounds
Number of Containers:	8
Container Type:	Fiberboard or plastic drums, barrels, kegs
Handling Method:	Landfill
Specific Gravity:	1
Document ID:	Not reported
Manifest Status:	Not reported
Trans1 State ID:	NYD049178296
Year:	2018
Trans2 State ID:	Not reported
Generator Ship Date:	08/24/2012
Trans1 Recv Date:	08/24/2012
Trans2 Recv Date:	Not reported
TSD Site Recv Date:	08/30/2012
Part A Recv Date:	Not reported
Part B Recv Date:	Not reported
Generator EPA ID:	NYR000195636
Trans1 EPA ID:	Not reported
Trans2 EPA ID:	Not reported
TSDF ID 1:	OHD083377010
TSDF ID 2:	Not reported
Manifest Tracking Number:	010098568JJK
Import Indicator:	N
Export Indicator:	N
Discr Quantity Indicator:	Y
Discr Type Indicator:	N
Discr Residue Indicator:	N
Discr Partial Reject Indicator:	N
Discr Full Reject Indicator:	N
Manifest Ref Number:	Not reported
Alt Facility RCRA ID:	Not reported
Alt Facility Sign Date:	Not reported
MGMT Method Type Code:	H141
Waste Code a:	Corrosive Waste
Waste Code b:	Not reported
Waste Code c:	Not reported
Waste Code e:	Not reported
Waste Code f:	Not reported
Waste Code g:	Not reported
Waste Code 1:	Not reported
Waste Code 2:	Not reported
Waste Code 3:	Not reported
Waste Code 4:	Not reported
Waste Code 5:	Not reported
Waste Code 6:	Not reported
Quantity:	157.5
Units:	Gallons (liquids only)

GAIR 1 (Continued) **1014958315**

Number of Containers:	7
Container Type:	Metal drums, barrels, kegs
Handling Method:	Landfill
Specific Gravity:	1

EPA ID:	NYP004809152
Country:	USA
Name:	Con Edison
Address:	30 WASHINGTON ST
Address 2:	Not reported
City,State,Zip:	BROOKLYN, NY 11201
Zip 4:	Not reported
Location Address 1:	30 WASHINGTON ST
Location Address 2:	Not reported
Location City,State,Zip:	BROOKLYN, NY 11201
Location Zip 4:	Not reported
Facility Status:	Not reported
Total Tanks:	Not reported
Code:	BP

Mailing:

Mailing Name:	Con Edison
Mailing Contact:	Dennis Huacon
Mailing Address 1:	4 IRVING PL 15TH FL
Mailing Address 2:	Not reported
Mailing City,State,Zip:	NEW YORK, NY 10003
Mailing Zip 4:	Not reported
Mailing Country:	USA
Mailing Phone:	2124603770

Manifest Data:

Document ID:	Not reported
Manifest Status:	Not reported
Trans1 State ID:	NJD003812047
Year:	2018
Trans2 State ID:	Not reported
Generator Ship Date:	07/17/2015
Trans1 Recv Date:	07/17/2015
Trans2 Recv Date:	Not reported
TSD Site Recv Date:	07/23/2015
Part A Recv Date:	Not reported
Part B Recv Date:	Not reported
Generator EPA ID:	NYP004809152
Trans1 EPA ID:	Not reported
Trans2 EPA ID:	Not reported
TSDF ID 1:	NJD991291105
TSDF ID 2:	Not reported
Manifest Tracking Number:	002619587GBF
Import Indicator:	N
Export Indicator:	N
Discr Quantity Indicator:	N
Discr Type Indicator:	N
Discr Residue Indicator:	N
Discr Partial Reject Indicator:	N
Discr Full Reject Indicator:	N
Manifest Ref Number:	Not reported

GAIR 1 (Continued) **1014958315**

Alt Facility RCRA ID:	Not reported
Alt Facility Sign Date:	Not reported
MGMT Method Type Code:	H110
Waste Code a:	Lead
Waste Code b:	Not reported
Waste Code c:	Not reported
Waste Code e:	Not reported
Waste Code f:	Not reported
Waste Code g:	Not reported
Waste Code 1:	Not reported
Waste Code 2:	Not reported
Waste Code 3:	Not reported
Waste Code 4:	Not reported
Waste Code 5:	Not reported
Waste Code 6:	Not reported
Quantity:	400
Units:	Gallons (liquids only)
Number of Containers:	1
Container Type:	Cargo tanks (tank trucks)
Handling Method:	Treat
Specific Gravity:	1

NYC OER:

Name:	30 WASHINGTON STREET
Address:	30 WASHINGTON STREET
City,State,Zip:	BROOKLYN, NY
Latitude:	40.703531
Longitude:	-73.98957
OER Project Numbers:	12TMP0313K,12EA-N313K
BBL:	3000270040
OER Program:	E/RD (No Cleanup)
Class:	Completed (C)
Phase:	Completed

URL:

Postcode:	11201
Community Board:	2
Council District:	33
Census Tract:	21
BIN:	3344163
NTA:	DUMBO-Vinegar Hill-Downtown Brooklyn-Boerum Hill

BS601 **NY Spills** **S127584843**
SSE **180 ASHLAND PLACE** **NY NYC OER** **N/A**
1/2-1 **BROOKLYN, NY 11217** **NY NYC LAND USE**
0.565 mi.
2983 ft. **Site 1 of 2 in cluster BS**

Relative:
Higher

Actual:
30 ft.

SPILLS:

Name:	PARKING GARAGE
Address:	180 ASHLAND PLACE
City,State,Zip:	BROOKLYN, NY
Spill Number/Closed Date:	2101542 / 2024-01-11
Facility ID:	2101542
Facility Type:	ER
DER Facility ID:	566864

(Continued) **S127584843**

Site ID:	619258
DEC Region:	2
Spill Cause:	Equipment Failure
Spill Class:	Not reported
SWIS:	2401
Spill Date:	2021-05-19
Investigator:	HSSEKHON
Referred To:	Not reported
Reported to Dept:	2021-05-19
CID:	Not reported
Water Affected:	Not reported
Spill Source:	Commercial/Industrial
Spill Notifier:	Responsible Party
Cleanup Ceased:	Not reported
Cleanup Meets Std:	False
Last Inspection:	Not reported
Recommended Penalty:	False
UST Trust:	False
Remediation Phase:	0
Date Entered In Computer:	2021-05-19
Spill Record Last Update:	2024-01-11
Spiller Name:	JOEL KANE
Spiller Company:	PARKING GARAGE
Spiller Address:	180 ASHLAND PLACE
Spiller Company:	999
Contact Name:	JOEL KANE
Latitude:	Not reported
Longitude:	Not reported
DEC Memo:	05/19/21-Hiralkumar Patel. 4:31 PM:- spoke with Joel. he mentioned that the site enrolled in NYC VCP and OER asked to report spill. asked Joel to submit available reports for review. Joel Kane Fleming-Lee Shue, Inc. Ph. (212) 675-3225 (406) 321-0586 Fax (212) 675-3224 email: joel@flemingleeshue.com 05/20/21-Hiralkumar Patel. received email from OER confirming access to EPIC folder for this project. briefly reviewed remedial investigation report dated May 2021, which shows presence of some VOC/SVOC contamination at the site. spoke with Joel regarding need to report spill. he mentioned that OER asked to report spill based on high PID readings (up to 5,000 ppm) and strong petroleum odors in borings B3 and B7 which were installed in the suspected UST area. Joel stated that these tanks were in use in 1930s. as part of site development, soil will be removed to a depth of 1 ft above groundwater depth, and any tanks found will be removed. a RAWP is being drafted at this point. asked Joel to include endpoint sampling from contaminated areas as per DER-10 and vapor mitigation plan in the RAWP. 1:27 PM:- received email from OER Shaminder. he mentioned that this 19,580 sf site is currently being used for mixed-use commercial residential properties and a large parking garage. the proposed future use of the Site will consist of a new 52-story mixed-use commercial/residential building with two subgrade

(Continued) **S127584843**

parking floors (cellar and
sub-cellar). groundwater was found at 27 ft bg. three lots (# 25, 26 and 29) on block # 2095 are
included in this project. alternate address: 170-194 Ashland Place, 96-104 DeKalb Ave no PBS or
other spills found. site has e designation for hazmat. Ashland Dekalb LLC. **property owner** c/o
Rockrose Development LLC. 15 East 26th Street, 7th Floor New York, NY 10010 05/21/21-Hiralkumar
Patel. 10:37 AM:- sent email to OER Shminder. informed him that the case will be managed by DEC
Sekhon. asked Shaminder to provide EPIC folder access to Sekhon and send future correspondences to
Sekhon. email copied to OER Shirley Chen, DOH Nathan, DEC Sekhon and Joel. case assigned to DEC
Sekhon. 1/14/22 - Sekhon 9/28/21 - Sekhon forwarded draft RAWP send by OER reviewed and discussed
with OER & send to RP by Shirley Chen as email - Good morning Joel, Thank you for addressing OER's
comments. Please see the attached document with minor edits to the text. As per DEC's advisement,
Volatile Organic Compounds must meet Protection of Groundwater Standards. Language has been added
to Section 4.2 Soil Cleanup Objectives and Soil/Fill Management to reflect this. Additionally, the
elevator pit detail drawing in the vapor barrier diagram (Figure 8) should be revised to show the
vapor barrier installation along the bottom and up around the elevator pit. Currently, only the
bottom of the elevator pit is shown. The foundation sidewall detail drawing (top left circle) is
missing the 3 layer of aggregate and should be addressed to match the composite cover description.
Please finalize the RAWP and submit a full PDF version with text, figures, and appendices. Also
attached is a draft Stipulation letter. The vapor barrier figure should be revised and attached in
the RAWP PDF. If not addressed in the RAWP, please attach the revised figure in the Stipulation
letter. Lastly, OER will forward the draft RAWP to DEC Spills to coordinate any additional
requirements for addressing the open spill. Any items requested by DEC may be included in the Stip
Letter. Please let me know if you have any questions. Thank you, Shirley Chen Project Manager -
Office of Environmental Remediation 100 Gold Street, 2nd Fl, New York, NY 10038 shchen@dep.nyc.gov
11/3/21 - Sekhon Remedial Investigative report & final Remedial Action Work Plan submitted. DECDOCS
The proposed remedial action consist of: Performance of a Community Air Monitoring Program for
particulates and volatile organic carbon compounds. Excavation and removal of soil/fill exceeding
Track 2 Restricted Residential SCOs. The majority of the subcellar footprint will be excavated
approximately 16 feet below the existing basement grade (i.e. 22-24 NAVD88) to a depth of

(Continued) **S127584843**

approximately 5.6 (NAVD88) for development purposes. Within this area, the proposed elevator pit
footprint will be excavated approximately an additional 9 feet to a final depth of approximately -3
4 (NAVD88). Additionally, the northwestern section of the Site in Lots 25 and 26 will be excavated
to accommodate the proposed slab-on-grade parking ramp. Excavation depth will vary with maximum
excavation expected to be approximately 12.7 below existing street grade (i.e. 29 NAVD88) to a
maximum depth of 16.3 (NAVD88). Approximately 15,500 tons of soil/fill will be removed from the
Site and properly disposed at an appropriately licensed or permitted facility. Screening of
excavated soil/fill during intrusive work for indications of contamination by visual means, odor,
and monitoring with a PID. Management of excavated materials including temporarily stockpiling and
segregating in accordance with defined material types and to prevent co-mingling of contaminated
material and non-contaminated materials. Removal of all known underground storage tanks and other
USTs that are encountered during soil/fill removal actions, and bulk removal of petroleum
contaminated soil from below each tank and from around each tank in accordance with applicable laws
& regulations. Registration of tanks and reporting of any petroleum spills associated with USTs and
appropriate closure of these petroleum spills in compliance with applicable local, State and
Federal laws and regulations. Spill closure and any associated groundwater remediation will be
managed under NYSDEC authority for Spill No. 2101542. RP will submit Spill closure report for
closure. 8/26/22 - Sekhon Joel kane (Fleming Lee Shue) called and told that some light intrusive
work for this project has begun and they have begun some UST removal. Contractor will remove the
soil beneath UST to the areas to the planned development cut depth (approximately 14-20 feet below
the tanks) and collect confirmation samples at that depth. 4/14/23 - Sekhon Updates from Joel Kane
- Remedial Action As a reminder, the remedial investigation identified petroleum impacts in the
southeastern section of the Site derived from suspected USTs in the parking garage basement. The
proposed redevelopment of the Site included excavation of the bulk of the Site (including the
impacted area) down approximately 20 below existing street level to make way for a sub-cellar
parking garage. As such the proposed redevelopment would largely over-excavate the UST areas.
Original Site elevation ranged from approximately 29 34 NAVD88. Water table is expected at
approximately 5 to 8 NAVD88. Following demolition of the existing on-Site buildings support of
excavation (SOE) piles were installed around the Site s perimeter. All

(Continued) **S127584843**

drill cutting were screened
with a photoionization detector (PID) and for visual and olfactory
evidence of petroleum impacts.
Evidence of petroleum impacts were isolated to the areas in the
vicinity of suspected USTs in the
southeastern area of the Site. Following SOE install, incremental Site
excavation occurred. A total
of seven (7) USTs found on Site were removed, cleaned and properly
disposed of. Tanks are in the
process of being registered and subsequently closed with NYSDEC.
Following additional SOE
installation, the bulk of the Site was excavated approximately 20 feet
below street level to its
current elevation of 10 NAVD88. All excavated soil was screened with a
PID and two CAMP stations
monitored VOC and particulate concentrations during all intrusive
work. Again, the only remaining
petroleum impacts appear isolated to the southeastern portion of the
Site. All soil was managed
according to the approved Soil Materials Management Plan (SMMP). Next
Steps The remaining impacted
area in the southeastern section of the Site will be hotspot excavated
in conjunction with the
planned pile cap install in the area. Pile cap excavation is expected
to go to approximately
groundwater depth (approximately 5-6 NAVD88). Endpoint samples in that
area will be collected per
DER-10 (i.e. 1 sidewall sample per 30 linear feet of hot-spot
excavation and 1 bottom sample per
900 square feet of area). Additionally, per your request we will
develop a separate NYSDEC spill
closure report for your files summarizing all endpoint sample results.
Thanks again, Joel Kane
Director Fleming-Lee Shue 158 West 29th Street New York, NY, 10001 P:
(212) 675-3225 F: (212)
675-3224 C: (406) 321-0586 12/28/23 - Sekhon closure report submitted
for depatmental review.
DECDOCS 1/2/23 - Sekhon UST Removal A total of seven (7) USTs were
removed from the Site. USTs were
at various depths including four (4) below the existing basement
garage and an additional three (3)
USTs below the sidewalk and street-level building slabs. As such, UST
removal occurred throughout
the remedial excavation process over a period from September 13, 2022
to February 2, 2023. In
addition to the four (4) 550-gallon USTs originally identified in the
1938 Sanborn Fire Insurance
Map, FLS encountered an additional three (3)USTs located throughout
the Site. This included a
3,000-gallon gasoline UST located beneath the sidewalk in the vicinity
of the spill impact area.
All USTs were removed according to best practices and applicable
regulations. This generally
included vacuuming out remaining contents, filling the tank with inert
gas to avoid spark risk,
removal and cleaning of the tank, and finally off-site disposal at a
recycling facility. All USTs

(Continued) **S127584843**

were registered and subsequently closed with PBS # 2613477. Remedial Excavation Per the approved
RAWP, FLS proposed over-excavation of the UST area as a part of the redevelopment of the area to a
sub-cellar parking garage. Elevation varies on Site, but for the purposes of this report, 30 ft.
NAVD88 is considered street-level and all below-grade depths discussed herein are relative to this
elevation. Final development excavation depth on Site varied and consisted of four primary target
depths as shown on Figure 4. As a part of development, soils within the majority of the spill area
(i.e., the proposed sub-cellar garage) were excavated approximately 21 ft. from street level to
approximately 9 ft. NAVD88. Within the building core excavation, including a portion of the spill
area, soils were excavated an additional 6 ft. to an approximate depth of 3 ft. NAVD88. The
elevator pit was excavated to a depth of -10 ft. NAVD88 or approximately 40 ft. from street-level.
The Site includes two out-facing lots to DeKalb Avenue, neither of which had documented impacts
from the on-Site spill. The western lot was excavated along a gradient ranging from street level on
its northern edge, to a depth of approximately 21 ft. NAVD88, 9 ft. below street-level, on its
southern edge. The eastern DeKalb facing lot is a slab-on-grade development and was not excavated.
Overall, a total of 19,330 cubic yards (28,995 tons) of soil were removed from the proposed garage
area, which included the UST spill area. Of the total volume removed, 10,000 cubic yards (15,000
tons) were removed as non-hazardous, petroleum-contaminated soil. During excavation, soil was
screened for indications of contamination by visual means, odor, and monitoring with a PID.
Management of excavated materials included temporarily stockpiling and segregating them in
accordance with defined material types to prevent comingling of contaminated material and
non-contaminated materials. All excavated soil was disposed of at pre-approved, appropriately
licensed and/or permitted facilities. Deviations from the RAWP The approved RAWP initially outlined
over-excavation of impacted soils within the spill area to groundwater depth, which was projected
at 4 ft. NAVD88. However, during intrusive activity, neighboring structures along the southern edge
of the Site experienced extraneous movement, as documented by motion sensors installed within their
basements. As such, excavation of the impacted area to groundwater depth was no longer considered
safe or practical. This information was relayed to both NYCOER and NYSDEC, and a secondary
excavation and sampling plan was developed. The southeast section of the Site would be excavated to
the final slab depth of 9 ft. NAVD88, and additional excavation

(Continued) **S127584843**

ranging from 3 to 5 ft. NAVD88
would occur in the footprints of the proposed foundation elements
(i.e., pile caps) as shown in
Figure 3. FLS proposed collecting additional endpoint samples at final
excavation depth and within
each pile cap area to document remaining conditions and concentrations
of any contamination left in
place. NYSDEC and NYCOER approved of this sampling plan on April 25,
2023. Post-Excavation Soil
Sampling Sampling Scope A total of twenty-two (22) post-excavation
soil samples were collected
following remedial excavation. All samples were collected per DER-10,
including the bottom and
sidewalls of all pile caps near the area where leaking USTs were found
and removed. All soil
samples were shipped under proper chain of custody protocol via
courier to SGS North America Inc.,
a New York State ELAP-certified laboratory. The soil samples were
analyzed for Target Compound List
VOCs by U.S. Environmental Protection Agency (EPA) Method 8260, SVOCs
by EPA Method 8270, Target
Analyte List (TAL) Metals by EPA Methods 200.7/SW846 6010, and Target
Analyte Pesticides and
Polychlorinated Biphenyls (PCBs) by EPA Method 8081 and 8082,
respectively. Sampling Results
Sampling results were compared to the New York State Unrestricted Use
SCOs (UUSCOs), Restricted
Residential SCOs (RRSCOs), and Protection of Groundwater SCOs
(PGWSCOs). Volatile Organic Compounds
(VOCs) VOCs were generally non-detect throughout the Site with the
exception of some low
concentrations of various compounds including the petroleum compounds
cyclohexane (123 ug/kg),
benzene (20.9 ug/kg), ethylbenzene (1,390 ug/kg), isopropyl benzene
(739 ug/kg), methylcyclohexane
(705 ug/kg), toluene (29.7 ug/kg), and total xylene (92.5 ug/kg). Of
these, only two VOCs were
detected at concentrations exceeding regulatory standards: the
concentration of acetone within
sample EP-11 (27) (87 ug/kg) exceeded Unrestricted Use SCOs (50
ug/kg) and the NYS Protection of
Groundwater SCOs (50 ug/kg). Similarly, the concentration of
ethylbenzene (1,390 ug/kg) within
sample SW-6 (26) exceeded both Unrestricted Use SCOs (1,000 ug/kg)
and NYS Protection of
Groundwater SCOs (1,000 ug/kg), but did not exceed Restricted
Residential SCOs (41,000 ug/kg).
Semi-Volatile Organic Compounds (SVOCs) SVOCs were generally
non-detect throughout the Site with
the exception of some low concentrations of polycyclic aromatic
hydrocarbons (PAHs). Low
concentrations of various compounds below SCOs were detected,
including 1,1 -biphenyl (116 ug/kg),
acenaphthene (1,410 ug/kg), anthracene (515 ug/kg),
benzo(g,h,i)perylene (508 ug/kg),
benzo(k)fluoranthene (479 ug/kg), dibenzo(a,h)anthracene (175 ug/kg),
fluoranthene (2,230 ug/kg),

(Continued) **S127584843**

fluorene (1,180 ug/kg), naphthalene (3,640 ug/kg), phenanthrene (4,980 ug/kg), and pyrene (1,860
ug/kg). Concentrations of SVOCs exceeded regulatory standards within only one sample, SW-9 (26).
Concentrations of benzo(a)anthracene (1,230 ug/kg), benzo(a)pyrene (1,080 ug/kg),
benzo(b)fluoranthene (1,090 ug/kg), chrysene (1,060 ug/kg), and indeno(1,2,3-cd)pyrene (524 ug/kg)
all exceeded their respective Unrestricted Use SCOs. Of these compounds, all but chrysene exceeded
their respective Restricted Residential SCOs as well.
Indeno(1,2,3-cd)pyrene s exceeded Restricted
Residential SCO was 500 ug/kg, while benzo(a)anthracene, benzo(a)pyrene, and benzo(b)fluoranthene
each exceeded their Restricted Residential SCOs of 1000 ug/kg. The total concentration of SVOCs
detected ranged from 103.9 ug/kg to 31,364.0 ug/kg across the spill area. Total SVOCs did not
exceed the approved Site-Specific SCO of 200 ppm at any location.
Metals - Metals were found
throughout the Site including lead (23.2 mg/kg), nickel (96.4 mg/kg), arsenic (6.4 mg/kg), barium
(47.3 mg/kg), chromium (19.9 mg/kg), cobalt (8.1 mg/kg), and vanadium (26.1 mg/kg). All metal
compounds were detected below Unrestricted Use SCOs with the exception of nickel. Nickel was
detected at concentrations exceeding the NYS Unrestricted Use SCOs (30 mg/kg) in thirteen (13)
samples, ranging from 30.3 mg/kg to 96.4 mg/kg. There were no analyte concentrations, including
nickel, that exceeded the Restricted Residential SCOs. Polychlorinated Biphenyls (PCBs) - PCBs were
non-detect throughout the Site, with the exception of two instances. Concentrations of Aroclor 1242
exceeded Unrestricted Use SCOs within samples SW-8 (26) (240 ug/kg) and EP-8 (26) (161 ug/kg).
PCBs on Site did not exceed Restricted Residential SCOs. Pesticides Pesticides were largely
non-detect throughout the Site with the exception of some low concentrations of 4,4 -DDE (1.8
ug/kg), 4,4 -DDT (3.1 ug/kg), alpha-BHC (0.63 ug/kg), and endosulfan-I (0.88 ug/kg). Concentrations
of pesticides on Site did not exceed Unrestricted Use SCOs.
Engineering Control Installation At the
time of RAWP acceptance, the exact products and placements of all subgrade vapor
barrier/waterproofing products was not known and placeholders were used and a construction update
confirming the vapor barrier products and layouts planned for the Site was submitted to OER on May
12, 2022. Ultimately however, the final installation plans of the vapor barrier system differed
slightly from the specifications outlined in both the original RAWP and the construction update
letter. The completed vapor barrier system in the parking garage area of the Site was largely
unchanged from the approved RAWP and featured a Grace Preprufe 300R

(Continued) **S127584843**

Plus layer below the slab and a Grace Preprufe 160R Plus layer up to grade along the north, west, and south garage boundaries. The east boundary instead featured Bituthene 4000 up to grade. Within deeper structural or foundational excavations within the parking garage area, Grace Preprufe 300R Plus was installed along vertical surfaces along with infrequent use of 4000 Bituthene and Aquafin-1C Crystalline products. Similarly, the two outfacing areas along DeKalb Avenue were both underlain and bounded up to grade by Grace Preprufe 300R Plus,but feature sparing use of Aquafin-1C Crystalline waterproofing, Grace Preprufe 160R Plus, and 4000 Bituthene in select areas. Additionally, the northeastern outfacing lot features additional installations of Grace Preprufe 300R Plus around foundation and structural elements. These product and layout updates to the vapor barrier system conformed to the requirements of the approved RAWP and are protective of public health and the environment by mitigating soil vapor migration into the constructed building. The composite cover system installed throughout the Site is composed of a 6- to 18-inchthick concrete building slab, the vapor barrier system, and an approximately 3-inch-thick concrete mud slab over undisturbed compacted soil. Additionally, the use of a garage ventilation system throughout the sub-cellar parking garage area will further mitigate any human exposure to soil vapors. Summary and Recommendation As a part of the redevelopment of the property into mixed-use development with a sub-cellar garage, an NYCOER and NYSDEC approved RAWP was implemented at the Site. A total of seven (7) USTs were removed, cleaned, disposed of, and ultimately closed on-Site. As a part of redevelopment, initial excavation was planned to the groundwater table (i.e., approximately 4 ft. NAVD88 or 26-ft. below street level); however, excavation to this depth was later found to be infeasible and unsafe due to extraneous movement in neighboring structures during excavation. It was then determined by FLS, NYCOER, and NYSDEC that due to these safety restrictions some residual contamination may ultimately remain in place. Per the new approved excavation and sampling plan, the spill impact area was excavated to a depth of 9 ft. NAVD88 or approximately 21 ft. from street-level with additional excavations down to 3 to 5 ft. NAVD88 for various foundation elements throughout the area. Overall, 19,330 cubic yards (28,995 tons) of soil were removed from the proposed garage area, which included the UST spill area. Of this, 10,000 cubic yards (15,000 tons) were removed as non-hazardous petroleum contaminated soil. A total of twenty-two (22) endpoint samples were collected on Site and

(Continued) **S127584843**

analytical results show the vast majority of compounds meet Unrestricted Use SCOs. Regulatory exceedances beyond Unrestricted Use appear limited to relatively low concentrations of nickel throughout the Site, and a few isolated samples with exceedances of PCBs, VOCs and SVOCs. Concentrations of nickel did not exceed Restricted Residential SCOs at any location. PCB exceedances were limited to two detections of Aroclor 1242, which similarly did not exceed Restricted Residential SCOs. VOC exceedances were limited to two compounds, acetone and ethylbenzene, detected in two separate samples, neither of which exceeded Restricted Residential SCOs. SVOC concentrations were limited to PAH compounds within a single sample SW-9 (26). Concentrations of these compound modestly exceeded Restricted Residential SCOs and were present in concentrations consistent with Urban Fill. However, concentrations of Total SVOCs remain well below Site Specific SCOs. The vast majority of impacts from site have been successfully removed, but due to limitations in the excavation derived from extraneous movement in neighboring structures, some isolated contamination was left in place. Nonetheless, the installation of the engineering controls including a vapor barrier, a composite cover system, and the garage ventilation system will adequately mitigate any human exposure. Based upon to the provided information spill closed.

Remarks: Soil testing showing impacted soil. Further investigation and cleanup is pending. Caller requesting callback.

All Materials:

Site ID:	619258
Operable Unit ID:	1366434
Operable Unit:	01
Material ID:	2379065
Material Code:	0066A
Material Name:	unknown petroleum
Case No.:	Not reported
Material FA:	Petroleum
Quantity:	Not reported
Units:	Not reported
Recovered:	Not reported
Oxygenate:	Not reported

NYC OER:

Name:	180 ASHLAND PLACE
Address:	180 ASHLAND PLACE
City,State,Zip:	BROOKLYN, NY
Latitude:	40.689356
Longitude:	-73.978567
OER Project Numbers:	21TMP0825K,21EHAZ168K
BBL:	3.0209500263020902E+29
OER Program:	E/RD (Review)

(Continued) **S127584843**

Class:	Completed (C)
Phase:	Site Management
URL:	
Postcode:	11217
Community Board:	2
Council District:	35
Census Tract:	33
BIN:	3058602
NTA:	Fort Greene

NYC LAND USE:

Name:	Not reported
Address:	180 ASHLAND PLACE
City,State,Zip:	BROOKLYN, NY 11217
Latitude:	40.6894105
Longitude:	-73.9788119
Type Of Ownership Code:	Not reported
Owner Name:	ASHLAND DEKALB LLC
Borough:	BK
Tax Block:	2095
Tax Lot:	26
Community District:	302
Census Tract 2020:	3003300
Census Block 2020:	30033002002
Census Tract 2010:	33
Census Block 2010:	2002
School District:	13
City Council District:	35
Fire Company:	E226
Police Precinct:	88
Health Center District:	36
Health Area:	1200
Sanitation District Boro:	3
Sanitation District Number:	02
Sanitation Subsection:	4C
Zoning District 1:	C6-4: Commercial Districts
Zoning District 2:	Not reported
Zoning District 3:	Not reported
Zoning District 4:	Not reported
Commercial Overlay 1:	Not reported
Commercial Overlay 2:	Not reported
Special Purpose District 1:	DB
Special Purpose District 2:	Not reported
Special Purpose District 3:	Not reported
Limited Height District:	Not reported
Spill Boundary Indicator:	N
Building Class:	D6: Elevator Apartments - Fireproof With Stores
Land Use Category:	Mixed Residential & Commercial Buildings
Number Of Easements:	0
Lot Area:	19581
Total Building Floor Area:	425932
Commercial Floor Area:	24680
Residential Floor Area:	401252
Office Floor Area:	0
Retail Floor Area:	1108
Garage Floor Area:	23572

(Continued) **S127584843**

Storage Floor Area:	0
Factory Floor Area:	0
Other Floor Area:	0
Total Building Floor Area Source Code:	2
Number Of Buildings:	1
Number Of Floors:	51.0000000
Residential Units:	569
Total Units:	570
Lot Frontage:	212.9500000
Lot Depth:	100.5000000
Building Frontage:	212.9000000
Building Depth:	96.0000000
Extension Code:	N
Proximity Code:	3
Irregular Lot Code:	Y
Lot Type:	3
Basement Type/Grade:	2
Assessed Land Value:	1894500.00000
Assessed Total Value:	29249550.00000
Exempt Total Value:	0.00000
Year Built:	2023
Year Altered 1:	2022
Year Altered 2:	0
Historic District Name:	Not reported
Landmark Status:	Not reported
Built Floor Area Ratio:	21.75000000000
Maximum Allowable Residential Far:	10.00000000000
Maximum Allowable Commercial Far:	10.00000000000
Maximum Allowable Community Facility Far:	10.00000000000
Boro Code:	3
Borough, Tax Block and Lot:	3020950026.00000000
Condominium Number:	Not reported
Census Tract 2:	0033
X Coordinate:	990126
Y Coordinate:	190448
Zoning Map #:	16c
Zoning Map Code:	Not reported
Sanborn Map #:	302 026
Tax Map #:	30706
E-designation Number:	E-97
Apportionment BBL:	3020950025.00000000
Apportionment Date:	10/07/2021
Pluto DTM Base Map Indicator:	1
2007 Flood Insurance Rate Map Indicator:	Not reported
2015 Preliminary Flood Insurance Rate Map Indicator:	Not reported
Version Number:	25v2.1
Changed By DCP:	Not reported

BT602 **LOT 3,TAXBLOCK 153** **NY E DESIGNATION** **S117676128**
SW **1 BOERUM PLACE** **NY NYC LAND USE** **N/A**
1/2-1 **BROOKLYN, NY** **NY NYC OER**
0.571 mi.
3016 ft. **Site 1 of 2 in cluster BT**

Relative:
Higher

Actual:
52 ft.

E DESIGNATION:

Name:	LOT 3,TAXBLOCK 153
Address:	1 BOERUM PLACE
City,State,Zip:	BROOKLYN, NY
Tax Lot(s):	3
Tax Block:	153
Borough Code:	Not reported
E-No:	E-124
Effective Date:	Not reported
Satisfaction Date:	Not reported
Ceqr Number:	03DME016K
Ulurp Number:	C040171ZMK
Zoning Map No:	Not reported
Description:	Hazardous Materials* Phase I and Phase II Testing Protocol;Window Wall Attenuation & Alternate Ventilation
Lot Remediation Date:	Not reported

NYC LAND USE:

Name:	Not reported
Address:	1 BOERUM PLACE
City,State,Zip:	BROOKLYN, NY 11201
Latitude:	40.6915721
Longitude:	-73.9887745
Type Of Ownership Code:	Not reported
Owner Name:	ONE BOERUM DEVELOPMENT PARTNERS LLC
Borough:	BK
Tax Block:	153
Tax Lot:	3
Community District:	302
Census Tract 2020:	3003700
Census Block 2020:	30037001008
Census Tract 2010:	37
Census Block 2010:	1007
School District:	15
City Council District:	33
Fire Company:	E224
Police Precinct:	84
Health Center District:	38
Health Area:	2400
Sanitation District Boro:	3
Sanitation District Number:	02
Sanitation Subsection:	2A
Zoning District 1:	C6-4.5: Commercial Districts
Zoning District 2:	Not reported
Zoning District 3:	Not reported
Zoning District 4:	Not reported
Commercial Overlay 1:	Not reported
Commercial Overlay 2:	Not reported
Special Purpose District 1:	DB
Special Purpose District 2:	Not reported
Special Purpose District 3:	Not reported
Limited Height District:	Not reported

LOT 3,TAXBLOCK 153 (Continued) **S117676128**

Spill Boundary Indicator:	N
Building Class:	D6: Elevator Apartments - Fireproof With Stores
Land Use Category:	Mixed Residential & Commercial Buildings
Number Of Easements:	0
Lot Area:	13229
Total Building Floor Area:	237587
Commercial Floor Area:	33663
Residential Floor Area:	203924
Office Floor Area:	0
Retail Floor Area:	21465
Garage Floor Area:	12198
Storage Floor Area:	0
Factory Floor Area:	0
Other Floor Area:	0
Total Building Floor Area Source Code:	2
Number Of Buildings:	1
Number Of Floors:	21.0000000
Residential Units:	138
Total Units:	142
Lot Frontage:	177.0000000
Lot Depth:	183.2500000
Building Frontage:	0.0000000
Building Depth:	0.0000000
Extension Code:	Not reported
Proximity Code:	1
Irregular Lot Code:	Y
Lot Type:	3
Basement Type/Grade:	0
Assessed Land Value:	1606050.00000
Assessed Total Value:	32980050.00000
Exempt Total Value:	30385827.00000
Year Built:	2019
Year Altered 1:	2019
Year Altered 2:	0
Historic District Name:	Not reported
Landmark Status:	Not reported
Built Floor Area Ratio:	17.96000000000
Maximum Allowable Residential Far:	10.00000000000
Maximum Allowable Commercial Far:	12.00000000000
Maximum Allowable Community Facility Far:	12.00000000000
Boro Code:	3
Borough, Tax Block and Lot:	3001530003.00000000
Condominium Number:	Not reported
Census Tract 2:	0037
X Coordinate:	987363
Y Coordinate:	191235
Zoning Map #:	16c
Zoning Map Code:	Not reported
Sanborn Map #:	302 022
Tax Map #:	30104
E-designation Number:	E-124
Apportionment BBL:	Not reported
Apportionment Date:	Not reported
Pluto DTM Base Map Indicator:	1
2007 Flood Insurance Rate Map Indicator:	Not reported
2015 Preliminary Flood Insurance Rate Map Indicator:	Not reported
Version Number:	25v2.1

LOT 3,TAXBLOCK 153 (Continued) **S117676128**

Changed By DCP: Not reported

NYC OER:
Name: 1 BOERUM PLACE
Address: 1 BOERUM PLACE
City,State,Zip: BROOKLYN, NY
Latitude: 40.691962
Longitude: -73.989059
OER Project Numbers: 17TMP0371K,17EH-N141K
BBL: 3001530003
OER Program: E/RD (Review)
Class: Completed (C)
Phase: Site Management

URL:
Postcode: 11201
Community Board: 2
Council District: 33
Census Tract: 37
BIN: 3000417
NTA: DUMBO-Vinegar Hill-Downtown Brooklyn-Boerum Hill

BU603 **NY E DESIGNATION** **S108469654**
South **589 FULTON STREET** **NY NYC LAND USE** **N/A**
1/2-1 **BROOKLYN, NY 11201** **NY NYC OER**
0.574 mi.
3032 ft. **Site 1 of 2 in cluster BU**

Relative:
Higher

Actual:
35 ft.

E DESIGNATION:
Name: LOT 14,TAXBLOCK 149
Address: 589 FULTON STREET
City,State,Zip: BROOKLYN, NY
Tax Lot(s): 14
Tax Block: 149
Borough Code: Not reported
E-No: E-124
Effective Date: Not reported
Satisfaction Date: Not reported
Ceqr Number: 03DME016K
Ulurp Number: C040171ZMK
Zoning Map No: Not reported

Description: Window Wall Attenuation & Alternate Ventilation
Lot Remediation Date: Not reported

NYC LAND USE:
Name: Not reported
Address: 589 FULTON STREET
City,State,Zip: BROOKLYN, NY 11201
Latitude: 40.6895455
Longitude: -73.9817614
Type Of Ownership Code: Not reported
Owner Name: BROOK NY RESIDENTIAL LLC
Borough: BK
Tax Block: 149
Tax Lot: 14
Community District: 302

(Continued) **S108469654**

Census Tract 2020:	3003300
Census Block 2020:	30033002006
Census Tract 2010:	33
Census Block 2010:	2005
School District:	13
City Council District:	33
Fire Company:	E207
Police Precinct:	84
Health Center District:	36
Health Area:	1200
Sanitation District Boro:	3
Sanitation District Number:	02
Sanitation Subsection:	1B
Zoning District 1:	C6-4.5: Commercial Districts
Zoning District 2:	Not reported
Zoning District 3:	Not reported
Zoning District 4:	Not reported
Commercial Overlay 1:	Not reported
Commercial Overlay 2:	Not reported
Special Purpose District 1:	DB
Special Purpose District 2:	Not reported
Special Purpose District 3:	Not reported
Limited Height District:	Not reported
Spill Boundary Indicator:	N
Building Class:	D6: Elevator Apartments - Fireproof With Stores
Land Use Category:	Mixed Residential & Commercial Buildings
Number Of Easements:	0
Lot Area:	27530
Total Building Floor Area:	565326
Commercial Floor Area:	37357
Residential Floor Area:	527969
Office Floor Area:	0
Retail Floor Area:	37357
Garage Floor Area:	0
Storage Floor Area:	0
Factory Floor Area:	0
Other Floor Area:	0
Total Building Floor Area Source Code:	2
Number Of Buildings:	1
Number Of Floors:	52.0000000
Residential Units:	591
Total Units:	593
Lot Frontage:	262.4200000
Lot Depth:	142.3700000
Building Frontage:	262.0000000
Building Depth:	142.0000000
Extension Code:	N
Proximity Code:	2
Irregular Lot Code:	Y
Lot Type:	3
Basement Type/Grade:	2
Assessed Land Value:	2365200.00000
Assessed Total Value:	53300700.00000
Exempt Total Value:	0.00000
Year Built:	2023
Year Altered 1:	2023
Year Altered 2:	0

(Continued) **S108469654**

Historic District Name:	Not reported
Landmark Status:	Not reported
Built Floor Area Ratio:	20.53000000000
Maximum Allowable Residential Far:	10.00000000000
Maximum Allowable Commercial Far:	12.00000000000
Maximum Allowable Community Facility Far:	12.00000000000
Boro Code:	3
Borough, Tax Block and Lot:	3001490014.00000000
Condominium Number:	Not reported
Census Tract 2:	0033
X Coordinate:	989308
Y Coordinate:	190497
Zoning Map #:	16c
Zoning Map Code:	Not reported
Sanborn Map #:	302 026
Tax Map #:	30104
E-designation Number:	E-124
Apportionment BBL:	3001490014.00000000
Apportionment Date:	06/24/2022
Pluto DTM Base Map Indicator:	1
2007 Flood Insurance Rate Map Indicator:	Not reported
2015 Preliminary Flood Insurance Rate Map Indicator:	Not reported
Version Number:	25v2.1
Changed By DCP:	Not reported

NYC OER:

Name:	589 FULTON STREET
Address:	589 FULTON STREET
City,State,Zip:	BROOKLYN, NY
Latitude:	40.689027
Longitude:	-73.981217
OER Project Numbers:	21TMP0618K,21ENOS138K
BBL:	3.00149001930014E+139
OER Program:	E/RD (No Cleanup)
Class:	Active (A)
Phase:	Construction

URL:

Postcode:	11201
Community Board:	2
Council District:	33
Census Tract:	33
BIN:	3000352
NTA:	Fort Greene

BS604 **LOT 10,TAXBLOCK 2095** **NY E DESIGNATION** **S108075220**
South **19 ROCKWELL PLACE** **NY NYC LAND USE** **N/A**
1/2-1 **BROOKLYN, NY 11217** **NY NYC OER**
0.579 mi.
3056 ft. **Site 2 of 2 in cluster BS**

Relative:
Higher

Actual:
29 ft.

E DESIGNATION:

Name:	LOT 10,TAXBLOCK 2095
Address:	19 ROCKWELL PLACE
City,State,Zip:	BROOKLYN, NY 11217
Tax Lot(s):	10
Tax Block:	2095

LOT 10,TAXBLOCK 2095 (Continued) **S108075220**

Borough Code:	BK
E-No:	E-97
Effective Date:	Not reported
Satisfaction Date:	Not reported
Ceqr Number:	00DCP034Y
Ulurp Number:	C010199ZMY
Zoning Map No:	Not reported
Description:	Underground Gasoline Storage Tanks* Testing Protocol.
Lot Remediation Date:	Not reported

NYC LAND USE:

Name:	Not reported
Address:	19 ROCKWELL PLACE
City,State,Zip:	BROOKLYN, NY 11217
Latitude:	40.6892020
Longitude:	-73.9791509
Type Of Ownership Code:	Not reported
Owner Name:	19 ROCKWELL PLACE LLC
Borough:	BK
Tax Block:	2095
Tax Lot:	10
Community District:	302
Census Tract 2020:	3003300
Census Block 2020:	30033002002
Census Tract 2010:	33
Census Block 2010:	2002
School District:	13
City Council District:	35
Fire Company:	E226
Police Precinct:	88
Health Center District:	36
Health Area:	1200
Sanitation District Boro:	3
Sanitation District Number:	02
Sanitation Subsection:	4C
Zoning District 1:	C6-4: Commercial Districts
Zoning District 2:	Not reported
Zoning District 3:	Not reported
Zoning District 4:	Not reported
Commercial Overlay 1:	Not reported
Commercial Overlay 2:	Not reported
Special Purpose District 1:	DB
Special Purpose District 2:	Not reported
Special Purpose District 3:	Not reported
Limited Height District:	Not reported
Spill Boundary Indicator:	N
Building Class:	D7: Elevator Apartments - Semi-Fireproof With Stores
Land Use Category:	Mixed Residential & Commercial Buildings
Number Of Easements:	0
Lot Area:	10068
Total Building Floor Area:	156814
Commercial Floor Area:	16460
Residential Floor Area:	140354
Office Floor Area:	0
Retail Floor Area:	870
Garage Floor Area:	15590

LOT 10,TAXBLOCK 2095 (Continued) **S108075220**

Storage Floor Area:	0
Factory Floor Area:	0
Other Floor Area:	0
Total Building Floor Area Source Code:	2
Number Of Buildings:	1
Number Of Floors:	27.0000000
Residential Units:	174
Total Units:	176
Lot Frontage:	100.0000000
Lot Depth:	100.5000000
Building Frontage:	0.0000000
Building Depth:	0.0000000
Extension Code:	Not reported
Proximity Code:	0
Irregular Lot Code:	Y
Lot Type:	5
Basement Type/Grade:	5
Assessed Land Value:	1472400.00000
Assessed Total Value:	1472400.00000
Exempt Total Value:	0.00000
Year Built:	2024
Year Altered 1:	2022
Year Altered 2:	2023
Historic District Name:	Not reported
Landmark Status:	Not reported
Built Floor Area Ratio:	15.58000000000
Maximum Allowable Residential Far:	10.00000000000
Maximum Allowable Commercial Far:	10.00000000000
Maximum Allowable Community Facility Far:	10.00000000000
Boro Code:	3
Borough, Tax Block and Lot:	3020950010.00000000
Condominium Number:	Not reported
Census Tract 2:	0033
X Coordinate:	990032
Y Coordinate:	190372
Zoning Map #:	16c
Zoning Map Code:	Not reported
Sanborn Map #:	302 026
Tax Map #:	30706
E-designation Number:	E-97
Apportionment BBL:	Not reported
Apportionment Date:	Not reported
Pluto DTM Base Map Indicator:	1
2007 Flood Insurance Rate Map Indicator:	Not reported
2015 Preliminary Flood Insurance Rate Map Indicator:	Not reported
Version Number:	25v2.1
Changed By DCP:	Not reported

NYC OER:

Name:	19 ROCKWELL PLACE
Address:	19 ROCKWELL PLACE
City,State,Zip:	BROOKLYN, NY
Latitude:	40.689285
Longitude:	-73.979418
OER Project Numbers:	22TMP0968K,22EHAZ228K
BBL:	3020950010
OER Program:	E/RD (Review)

LOT 10,TAXBLOCK 2095 (Continued) **S108075220**

Class: Completed (C)
Phase: Site Management

URL:
Postcode: 11217
Community Board: 2
Council District: 35
Census Tract: 33
BIN: 3058599
NTA: Fort Greene

BU605 **NY VCP** **S129932528**
South **540 FULTON STREET** **NY NYC OER** **N/A**
1/2-1 **BROOKLYN, NY 11201** **NY NYC LAND USE**
0.592 mi.
3127 ft. **Site 2 of 2 in cluster BU**

Relative:
Higher

Actual:
36 ft.

VCP NYC:
Project ID: 16TMP0003Q,16EHAZ303K,17CVCP031K
Name: 540 FULTON STREET
Address: 540 FULTON STREET
City,State,Zip: NEW YORK CITY, NY
Borough: Brooklyn
BBL: 3001610018
OER Program: VCP (Enrolled), E/RD (Review)
Phase: Completed
Latitude: 40.689011
Longitude: -73.981228
Postcode: 11201
Community Board: 2
Council District: 33
Census Tract: 37
BIN: 3000000
NTA: DUMBO-Vinegar Hill-Downtown Brooklyn-Boerum Hill

NYC OER:
Name: 540 FULTON STREET
Address: 540 FULTON STREET
City,State,Zip: BROOKLYN, NY
Latitude: 40.689011
Longitude: -73.981228
OER Project Numbers: 16TMP0003Q,16EHAZ303K,17CVCP031K
BBL: 3001610018
OER Program: VCP (Enrolled), E/RD (Review)
Class: Completed (C)
Phase: Completed

URL:
Postcode: 11201
Community Board: 2
Council District: 33
Census Tract: 37
BIN: 3000000
NTA: DUMBO-Vinegar Hill-Downtown Brooklyn-Boerum Hill

NYC LAND USE:
Name: Not reported

(Continued) **S129932528**

Address:	540 FULTON STREET
City,State,Zip:	BROOKLYN, NY 11201
Latitude:	40.6887880
Longitude:	-73.9815200
Type Of Ownership Code:	Not reported
Owner Name:	540 FULTON OWNER LLC
Borough:	BK
Tax Block:	161
Tax Lot:	7502
Community District:	302
Census Tract 2020:	3003700
Census Block 2020:	30037001001
Census Tract 2010:	37
Census Block 2010:	1000
School District:	15
City Council District:	33
Fire Company:	E207
Police Precinct:	84
Health Center District:	38
Health Area:	2400
Sanitation District Boro:	3
Sanitation District Number:	02
Sanitation Subsection:	1B
Zoning District 1:	C6-4: Commercial Districts
Zoning District 2:	Not reported
Zoning District 3:	Not reported
Zoning District 4:	Not reported
Commercial Overlay 1:	Not reported
Commercial Overlay 2:	Not reported
Special Purpose District 1:	DB
Special Purpose District 2:	Not reported
Special Purpose District 3:	Not reported
Limited Height District:	Not reported
Spill Boundary Indicator:	N
Building Class:	Rm: Condominiums -Mixed Residential & Commercial Building (Mixed Residential & Commercial)
Land Use Category:	Mixed Residential & Commercial Buildings
Number Of Easements:	0
Lot Area:	15083
Total Building Floor Area:	299544
Commercial Floor Area:	97984
Residential Floor Area:	201560
Office Floor Area:	77850
Retail Floor Area:	20134
Garage Floor Area:	0
Storage Floor Area:	0
Factory Floor Area:	0
Other Floor Area:	0
Total Building Floor Area Source Code:	2
Number Of Buildings:	1
Number Of Floors:	43.0000000
Residential Units:	327
Total Units:	329
Lot Frontage:	110.0000000
Lot Depth:	136.5000000
Building Frontage:	110.0000000
Building Depth:	137.0000000

(Continued) **S129932528**

Extension Code:	Not reported
Proximity Code:	3
Irregular Lot Code:	N
Lot Type:	0
Basement Type/Grade:	5
Assessed Land Value:	1822500.00000
Assessed Total Value:	47654550.00000
Exempt Total Value:	35745094.00000
Year Built:	2018
Year Altered 1:	2018
Year Altered 2:	0
Historic District Name:	Not reported
Landmark Status:	Not reported
Built Floor Area Ratio:	19.86000000000
Maximum Allowable Residential Far:	10.00000000000
Maximum Allowable Commercial Far:	10.00000000000
Maximum Allowable Community Facility Far:	10.00000000000
Boro Code:	3
Borough, Tax Block and Lot:	3001617502.00000000
Condominium Number:	5696
Census Tract 2:	0037
X Coordinate:	989375
Y Coordinate:	190221
Zoning Map #:	16c
Zoning Map Code:	Not reported
Sanborn Map #:	302 026
Tax Map #:	30104
E-designation Number:	Not reported
Apportionment BBL:	3001610018.00000000
Apportionment Date:	Not reported
Pluto DTM Base Map Indicator:	1
2007 Flood Insurance Rate Map Indicator:	Not reported
2015 Preliminary Flood Insurance Rate Map Indicator:	Not reported
Version Number:	25v2.1
Changed By DCP:	Not reported

BT606 **119-127 LIVINGSTON STREET** **NY VCP** **S129931974**
SW **119 LIVINGSTON STREET** **NY NYC OER** **N/A**
1/2-1 **NEW YORK CITY, NY**
0.594 mi.
3134 ft. **Site 2 of 2 in cluster BT**

Relative:
Higher

Actual:
49 ft.

VCP NYC:

Project ID:	14TMP0457K,14EH-N457K,15CVCP074K
Name:	119-127 LIVINGSTON STREET
Address:	119 LIVINGSTON STREET
City,State,Zip:	NEW YORK CITY, NY
Borough:	Brooklyn
BBL:	30,015,400,373,001,500,000,000,000,000,000,000,000,000,000,000
OER Program:	VCP (Enrolled), E/RD (Review)
Phase:	Site Management
Latitude:	40.690859
Longitude:	-73.988915
Postcode:	11201
Community Board:	2
Council District:	33
Census Tract:	37
BIN:	3425971

119-127 LIVINGSTON STREET (Continued) **S129931974**

NTA: DUMBO-Vinegar Hill-Downtown Brooklyn-Boerum Hill

NYC OER:

Name:	119-127 LIVINGSTON STREET
Address:	119 LIVINGSTON STREET
City,State,Zip:	BROOKLYN, NY
Latitude:	40.690859
Longitude:	-73.988915
OER Project Numbers:	14TMP0457K,14EH-N457K,15CVCP074K
BBL:	3.0015400373001501E+49
OER Program:	VCP (Enrolled), E/RD (Review)
Class:	Completed (C)
Phase:	Site Management
URL:	
Postcode:	11201
Community Board:	2
Council District:	33
Census Tract:	37
BIN:	3425971
NTA:	DUMBO-Vinegar Hill-Downtown Brooklyn-Boerum Hill

BV607 **625 FULTON STREET** **NY VCP** **S129932573**
South **625 FULTON STREET** **NY NYC OER** **N/A**
1/2-1 **NEW YORK CITY, NY**
0.609 mi.
3215 ft. **Site 1 of 2 in cluster BV**

Relative:
Higher

Actual:
33 ft.

VCP NYC:

Project ID:	20TMP1490K,20CVCP088K
Name:	625 FULTON STREET
Address:	625 FULTON STREET
City,State,Zip:	NEW YORK CITY, NY
Borough:	Brooklyn
BBL:	30,209,400,013,020,900,000
OER Program:	VCP (Enrolled)
Phase:	Construction
Latitude:	40.688566
Longitude:	-73.980045
Postcode:	11201
Community Board:	2
Council District:	35
Census Tract:	33
BIN:	3418383
NTA:	Fort Greene

NYC OER:

Name:	625 FULTON STREET
Address:	625 FULTON STREET
City,State,Zip:	BROOKLYN, NY
Latitude:	40.688566
Longitude:	-73.980045
OER Project Numbers:	20TMP1490K,20CVCP088K
BBL:	3.0209400013020901E+19
OER Program:	VCP (Enrolled)
Class:	Active (A)
Phase:	Construction

625 FULTON STREET (Continued) **S129932573**

URL:
Postcode: 11201
Community Board: 2
Council District: 35
Census Tract: 33
BIN: 3418383
NTA: Fort Greene

---

608 SSW 1/2-1 0.611 mi. 3225 ft. **236 LIVINGSTON LLC** **230 LIVINGSTON ST** **BROOKLYN, NY 11201** **RCRA NonGen / NLR** **1010566414** **NY MANIFEST** **NYR000149997** **NY NYC OER**

Relative: Higher

Actual: 42 ft.

RCRA Listings:

Date Form Received by Agency:		20090909
Handler Name:		236 Livingston Llc
Handler Address:		Livingston St
Handler City,State,Zip:		BROOKLYN, NY 11201
EPA ID:		NYR000149997
Contact Name:		JOHN F DRISCOLL
Contact Address:		LIVINGSTON ST
Contact City,State,Zip:		BROOKLYN, NY 11201
Contact Telephone:		718-222-1593
Contact Fax:		Not reported
Contact Email:		TIGO11@SOL.COM
Contact Title:		Not reported
EPA Region:		02
Land Type:		Private
Federal Waste Generator Description:		Not a generator, verified
Non-Notifier:		Not reported
Biennial Report Cycle:		Not reported
Accessibility:		Not reported
Active Site Indicator:		Not reported
State District Owner:		Ny
State District:		NYSDEC R2
Mailing Address:		LIVINGSTON ST
Mailing City,State,Zip:		BROOKLYN, NY 11201
Owner Name:	Sholo Karpen	
Owner Type:		Private
Operator Name:	Sholo Karpen	
Operator Type:		Private
Short-Term Generator Activity:		No
Importer Activity:		No
Mixed Waste Generator:		No
Transporter Activity:		No
Transfer Facility Activity:		No
Recycler Activity with Storage:		No
Small Quantity On-Site Burner Exemption:		No
Smelting Melting and Refining Furnace Exemption:		No
Underground Injection Control:		No
Off-Site Waste Receipt:		No
Universal Waste Indicator:		No
Universal Waste Destination Facility:		No
Federal Universal Waste:		No
Active Site State-Reg Handler:		---
Federal Facility Indicator:		Not reported

236 LIVINGSTON LLC (Continued) **1010566414**

Hazardous Secondary Material Indicator:	N
Sub-Part K Indicator:	Not reported
2018 GPRA Permit Baseline:	Not on the Baseline
2018 GPRA Renewals Baseline:	Not on the Baseline
202 GPRA Corrective Action Baseline:	No
Subject to Corrective Action Universe:	No
Non-TSDFs Where RCRA CA has Been Imposed Universe:	No
Corrective Action Priority Ranking:	No NCAPS ranking
Environmental Control Indicator:	No
Institutional Control Indicator:	No
Human Exposure Controls Indicator:	N/A
Groundwater Controls Indicator:	N/A
Significant Non-Complier Universe:	No
Unaddressed Significant Non-Complier Universe:	No
Addressed Significant Non-Complier Universe:	No
Significant Non-Complier With a Compliance Schedule Universe:	No
Financial Assurance Required:	Not reported
Handler Date of Last Change:	20150414
Recognized Trader-Importer:	No
Recognized Trader-Exporter:	No
Importer of Spent Lead Acid Batteries:	No
Exporter of Spent Lead Acid Batteries:	No
Recycler Activity Without Storage:	No
Manifest Broker:	No
Sub-Part P Indicator:	No

Hazardous Waste Summary:

Waste Code:	D008
Waste Description:	Lead

Handler - Owner Operator:

Owner/Operator Indicator:	Owner
Owner/Operator Name: SHOLO KARPEN	
Legal Status:	Private
Date Became Current:	19970101
Date Ended Current:	Not reported
Owner/Operator Address:	329 HEWES ST
Owner/Operator City,State,Zip:	BROOKLYN, NY 11201
Owner/Operator Telephone:	Not reported
Owner/Operator Telephone Ext:	Not reported
Owner/Operator Fax:	Not reported
Owner/Operator Email:	Not reported

Owner/Operator Indicator:	Operator
Owner/Operator Name: SHOLO KARPEN	
Legal Status:	Private
Date Became Current:	19970101
Date Ended Current:	Not reported
Owner/Operator Address:	Not reported
Owner/Operator City,State,Zip:	Not reported
Owner/Operator Telephone:	Not reported
Owner/Operator Telephone Ext:	Not reported
Owner/Operator Fax:	Not reported
Owner/Operator Email:	Not reported

236 LIVINGSTON LLC (Continued) **1010566414**

Owner/Operator Indicator:	Owner
Owner/Operator Name: SHOLO KARPEN	
Legal Status:	Private
Date Became Current:	19970101
Date Ended Current:	Not reported
Owner/Operator Address:	329 HEWES ST
Owner/Operator City,State,Zip:	BROOKLYN, NY 11201
Owner/Operator Telephone:	Not reported
Owner/Operator Telephone Ext:	Not reported
Owner/Operator Fax:	Not reported
Owner/Operator Email:	Not reported

Owner/Operator Indicator:	Operator
Owner/Operator Name: SHOLO KARPEN	
Legal Status:	Private
Date Became Current:	19970101
Date Ended Current:	Not reported
Owner/Operator Address:	Not reported
Owner/Operator City,State,Zip:	Not reported
Owner/Operator Telephone:	Not reported
Owner/Operator Telephone Ext:	Not reported
Owner/Operator Fax:	Not reported
Owner/Operator Email:	Not reported

Historic Generators:

Receive Date:	20071217
Handler Name: 236 LIVINGSTON LLC	
Federal Waste Generator Description:	Large Quantity Generator
State District Owner:	Ny
Large Quantity Handler of Universal Waste:	No
Recognized Trader Importer:	No
Recognized Trader Exporter:	No
Spent Lead Acid Battery Importer:	No
Spent Lead Acid Battery Exporter:	No
Current Record:	No
Non Storage Recycler Activity:	Not reported
Electronic Manifest Broker:	Not reported

Receive Date:	20090909
Handler Name: 236 LIVINGSTON LLC	
Federal Waste Generator Description:	Not a generator, verified
State District Owner:	Ny
Large Quantity Handler of Universal Waste:	No
Recognized Trader Importer:	No
Recognized Trader Exporter:	No
Spent Lead Acid Battery Importer:	No
Spent Lead Acid Battery Exporter:	No
Current Record:	Yes
Non Storage Recycler Activity:	Not reported
Electronic Manifest Broker:	Not reported

Receive Date:	20071218
Handler Name: 236 LIVINGSTON LLC	
Federal Waste Generator Description:	Large Quantity Generator
State District Owner:	Ny
Large Quantity Handler of Universal Waste:	No
Recognized Trader Importer:	No

236 LIVINGSTON LLC (Continued) **1010566414**

Recognized Trader Exporter: No
Spent Lead Acid Battery Importer: No
Spent Lead Acid Battery Exporter: No
Current Record: No
Non Storage Recycler Activity: Not reported
Electronic Manifest Broker: Not reported

List of NAICS Codes and Descriptions:
NAICS Code: 53119
NAICS Description: Lessors Of Other Real Estate Property

Facility Has Received Notices of Violations:
Violations: No Violations Found

Evaluation Action Summary:
Evaluations: No Evaluations Found

NY MANIFEST:
EPA ID: NYR000149997
Country: USA
Name: 230 Livingston Owner Llc
Address: 230 LIVINGSTON ST
Address 2: Not reported
City,State,Zip: BROOKLYN, NY 11201
Zip 4: Not reported
Location Address 1: 230-238 LIVINGSTON STREET / 217-225 SC
Location Address 2: HERMERHORN STREET
Location City,State,Zip: BROOKLYN, NY 11211
Location Zip 4: Not reported
Facility Status: Not reported
Total Tanks: Not reported
Code: BP

Mailing:
Mailing Name: 230 Livingston Owner Llc
Mailing Contact: Jerome Maillaro
Mailing Address 1: 329 HEWES STREET
Mailing Address 2: Not reported
Mailing City,State,Zip: BROOKLYN, NY 11201
Mailing Zip 4: Not reported
Mailing Country: USA
Mailing Phone: 7326720239

Manifest Data:
Document ID: Not reported
Manifest Status: Not reported
Trans1 State ID: NJR000029967
Year: 2018
Trans2 State ID: Not reported
Generator Ship Date: 02/25/2008
Trans1 Recv Date: 02/25/2008
Trans2 Recv Date: Not reported
TSD Site Recv Date: 02/25/2008
Part A Recv Date: Not reported

236 LIVINGSTON LLC (Continued) **1010566414**

Part B Recv Date:	Not reported
Generator EPA ID:	NYR000149997
Trans1 EPA ID:	Not reported
Trans2 EPA ID:	Not reported
TSDF ID 1:	NJD991291105
TSDF ID 2:	Not reported
Manifest Tracking Number:	001871402JJK
Import Indicator:	N
Export Indicator:	N
Discr Quantity Indicator:	Y
Discr Type Indicator:	Y
Discr Residue Indicator:	N
Discr Partial Reject Indicator:	N
Discr Full Reject Indicator:	N
Manifest Ref Number:	Not reported
Alt Facility RCRA ID:	Not reported
Alt Facility Sign Date:	Not reported
MGMT Method Type Code:	H111
Waste Code a:	Lead
Waste Code b:	Not reported
Waste Code c:	Not reported
Waste Code e:	Not reported
Waste Code f:	Not reported
Waste Code g:	Not reported
Waste Code 1:	Not reported
Waste Code 2:	Not reported
Waste Code 3:	Not reported
Waste Code 4:	Not reported
Waste Code 5:	Not reported
Waste Code 6:	Not reported
Quantity:	54800
Units:	Pounds
Number of Containers:	1
Container Type:	Dump truck
Handling Method:	Treat
Specific Gravity:	1
Document ID:	Not reported
Manifest Status:	Not reported
Trans1 State ID:	NJR000029967
Year:	2018
Trans2 State ID:	Not reported
Generator Ship Date:	02/25/2008
Trans1 Recv Date:	02/25/2008
Trans2 Recv Date:	Not reported
TSD Site Recv Date:	02/25/2008
Part A Recv Date:	Not reported
Part B Recv Date:	Not reported
Generator EPA ID:	NYR000149997
Trans1 EPA ID:	Not reported
Trans2 EPA ID:	Not reported
TSDF ID 1:	NJD991291105
TSDF ID 2:	Not reported
Manifest Tracking Number:	001871403JJK
Import Indicator:	N
Export Indicator:	N
Discr Quantity Indicator:	Y

236 LIVINGSTON LLC (Continued) **1010566414**

Discr Type Indicator:	Y
Discr Residue Indicator:	N
Discr Partial Reject Indicator:	N
Discr Full Reject Indicator:	N
Manifest Ref Number:	Not reported
Alt Facility RCRA ID:	Not reported
Alt Facility Sign Date:	Not reported
MGMT Method Type Code:	H111
Waste Code a:	Lead
Waste Code b:	Not reported
Waste Code c:	Not reported
Waste Code e:	Not reported
Waste Code f:	Not reported
Waste Code g:	Not reported
Waste Code 1:	Not reported
Waste Code 2:	Not reported
Waste Code 3:	Not reported
Waste Code 4:	Not reported
Waste Code 5:	Not reported
Waste Code 6:	Not reported
Quantity:	56080
Units:	Pounds
Number of Containers:	1
Container Type:	Dump truck
Handling Method:	Treat
Specific Gravity:	1

Document ID:	Not reported
Manifest Status:	Not reported
Trans1 State ID:	NJR000029967
Year:	2018
Trans2 State ID:	Not reported
Generator Ship Date:	02/25/2008
Trans1 Recv Date:	02/25/2008
Trans2 Recv Date:	Not reported
TSD Site Recv Date:	02/25/2008
Part A Recv Date:	Not reported
Part B Recv Date:	Not reported
Generator EPA ID:	NYR000149997
Trans1 EPA ID:	Not reported
Trans2 EPA ID:	Not reported
TSDF ID 1:	NJD991291105
TSDF ID 2:	Not reported
Manifest Tracking Number:	001871404JJK
Import Indicator:	N
Export Indicator:	N
Discr Quantity Indicator:	Y
Discr Type Indicator:	Y
Discr Residue Indicator:	N
Discr Partial Reject Indicator:	N
Discr Full Reject Indicator:	N
Manifest Ref Number:	Not reported
Alt Facility RCRA ID:	Not reported
Alt Facility Sign Date:	Not reported
MGMT Method Type Code:	H111
Waste Code a:	Lead
Waste Code b:	Not reported

236 LIVINGSTON LLC (Continued) **1010566414**

Waste Code c:	Not reported
Waste Code e:	Not reported
Waste Code f:	Not reported
Waste Code g:	Not reported
Waste Code 1:	Not reported
Waste Code 2:	Not reported
Waste Code 3:	Not reported
Waste Code 4:	Not reported
Waste Code 5:	Not reported
Waste Code 6:	Not reported
Quantity:	53840
Units:	Pounds
Number of Containers:	1
Container Type:	Dump truck
Handling Method:	Treat
Specific Gravity:	1
Document ID:	Not reported
Manifest Status:	Not reported
Trans1 State ID:	NJR000029967
Year:	2018
Trans2 State ID:	Not reported
Generator Ship Date:	02/25/2008
Trans1 Recv Date:	02/25/2008
Trans2 Recv Date:	Not reported
TSD Site Recv Date:	02/25/2008
Part A Recv Date:	Not reported
Part B Recv Date:	Not reported
Generator EPA ID:	NYR000149997
Trans1 EPA ID:	Not reported
Trans2 EPA ID:	Not reported
TSDF ID 1:	NJD991291105
TSDF ID 2:	Not reported
Manifest Tracking Number:	001871405JJK
Import Indicator:	N
Export Indicator:	N
Discr Quantity Indicator:	Y
Discr Type Indicator:	Y
Discr Residue Indicator:	N
Discr Partial Reject Indicator:	N
Discr Full Reject Indicator:	N
Manifest Ref Number:	Not reported
Alt Facility RCRA ID:	Not reported
Alt Facility Sign Date:	Not reported
MGMT Method Type Code:	H111
Waste Code a:	Lead
Waste Code b:	Not reported
Waste Code c:	Not reported
Waste Code e:	Not reported
Waste Code f:	Not reported
Waste Code g:	Not reported
Waste Code 1:	Not reported
Waste Code 2:	Not reported
Waste Code 3:	Not reported
Waste Code 4:	Not reported
Waste Code 5:	Not reported
Waste Code 6:	Not reported

236 LIVINGSTON LLC (Continued) **1010566414**

Quantity:	67120
Units:	Pounds
Number of Containers:	1
Container Type:	Dump truck
Handling Method:	Treat
Specific Gravity:	1
Document ID:	Not reported
Manifest Status:	Not reported
Trans1 State ID:	NJR000029967
Year:	2018
Trans2 State ID:	Not reported
Generator Ship Date:	02/25/2008
Trans1 Recv Date:	02/25/2008
Trans2 Recv Date:	Not reported
TSD Site Recv Date:	02/25/2008
Part A Recv Date:	Not reported
Part B Recv Date:	Not reported
Generator EPA ID:	NYR000149997
Trans1 EPA ID:	Not reported
Trans2 EPA ID:	Not reported
TSDF ID 1:	NJD991291105
TSDF ID 2:	Not reported
Manifest Tracking Number:	001871406JJK
Import Indicator:	N
Export Indicator:	N
Discr Quantity Indicator:	Y
Discr Type Indicator:	Y
Discr Residue Indicator:	N
Discr Partial Reject Indicator:	N
Discr Full Reject Indicator:	N
Manifest Ref Number:	Not reported
Alt Facility RCRA ID:	Not reported
Alt Facility Sign Date:	Not reported
MGMT Method Type Code:	H111
Waste Code a:	Lead
Waste Code b:	Not reported
Waste Code c:	Not reported
Waste Code e:	Not reported
Waste Code f:	Not reported
Waste Code g:	Not reported
Waste Code 1:	Not reported
Waste Code 2:	Not reported
Waste Code 3:	Not reported
Waste Code 4:	Not reported
Waste Code 5:	Not reported
Waste Code 6:	Not reported
Quantity:	54940
Units:	Pounds
Number of Containers:	1
Container Type:	Dump truck
Handling Method:	Treat
Specific Gravity:	1
Document ID:	Not reported
Manifest Status:	Not reported
Trans1 State ID:	NJR000029967

236 LIVINGSTON LLC (Continued) **1010566414**

Year:	2018
Trans2 State ID:	Not reported
Generator Ship Date:	02/25/2008
Trans1 Recv Date:	02/25/2008
Trans2 Recv Date:	Not reported
TSD Site Recv Date:	02/25/2008
Part A Recv Date:	Not reported
Part B Recv Date:	Not reported
Generator EPA ID:	NYR000149997
Trans1 EPA ID:	Not reported
Trans2 EPA ID:	Not reported
TSDF ID 1:	NJD991291105
TSDF ID 2:	Not reported
Manifest Tracking Number:	001871407JJK
Import Indicator:	N
Export Indicator:	N
Discr Quantity Indicator:	Y
Discr Type Indicator:	Y
Discr Residue Indicator:	N
Discr Partial Reject Indicator:	N
Discr Full Reject Indicator:	N
Manifest Ref Number:	Not reported
Alt Facility RCRA ID:	Not reported
Alt Facility Sign Date:	Not reported
MGMT Method Type Code:	H111
Waste Code a:	Lead
Waste Code b:	Not reported
Waste Code c:	Not reported
Waste Code e:	Not reported
Waste Code f:	Not reported
Waste Code g:	Not reported
Waste Code 1:	Not reported
Waste Code 2:	Not reported
Waste Code 3:	Not reported
Waste Code 4:	Not reported
Waste Code 5:	Not reported
Waste Code 6:	Not reported
Quantity:	59300
Units:	Pounds
Number of Containers:	1
Container Type:	Dump truck
Handling Method:	Treat
Specific Gravity:	1
Document ID:	Not reported
Manifest Status:	Not reported
Trans1 State ID:	NJR000029967
Year:	2018
Trans2 State ID:	Not reported
Generator Ship Date:	02/25/2008
Trans1 Recv Date:	02/25/2008
Trans2 Recv Date:	Not reported
TSD Site Recv Date:	02/25/2008
Part A Recv Date:	Not reported
Part B Recv Date:	Not reported
Generator EPA ID:	NYR000149997
Trans1 EPA ID:	Not reported

236 LIVINGSTON LLC (Continued) **1010566414**

Trans2 EPA ID:	Not reported
TSDF ID 1:	NJD991291105
TSDF ID 2:	Not reported
Manifest Tracking Number:	001871408JJK
Import Indicator:	N
Export Indicator:	N
Discr Quantity Indicator:	Y
Discr Type Indicator:	Y
Discr Residue Indicator:	N
Discr Partial Reject Indicator:	N
Discr Full Reject Indicator:	N
Manifest Ref Number:	Not reported
Alt Facility RCRA ID:	Not reported
Alt Facility Sign Date:	Not reported
MGMT Method Type Code:	H111
Waste Code a:	Lead
Waste Code b:	Not reported
Waste Code c:	Not reported
Waste Code e:	Not reported
Waste Code f:	Not reported
Waste Code g:	Not reported
Waste Code 1:	Not reported
Waste Code 2:	Not reported
Waste Code 3:	Not reported
Waste Code 4:	Not reported
Waste Code 5:	Not reported
Waste Code 6:	Not reported
Quantity:	67880
Units:	Pounds
Number of Containers:	1
Container Type:	Dump truck
Handling Method:	Treat
Specific Gravity:	1

Document ID:	Not reported
Manifest Status:	Not reported
Trans1 State ID:	NJR000029967
Year:	2018
Trans2 State ID:	Not reported
Generator Ship Date:	02/26/2008
Trans1 Recv Date:	02/26/2008
Trans2 Recv Date:	Not reported
TSD Site Recv Date:	02/26/2008
Part A Recv Date:	Not reported
Part B Recv Date:	Not reported
Generator EPA ID:	NYR000149997
Trans1 EPA ID:	Not reported
Trans2 EPA ID:	Not reported
TSDF ID 1:	NJD991291105
TSDF ID 2:	Not reported
Manifest Tracking Number:	001871409JJK
Import Indicator:	N
Export Indicator:	N
Discr Quantity Indicator:	Y
Discr Type Indicator:	Y
Discr Residue Indicator:	N
Discr Partial Reject Indicator:	N

236 LIVINGSTON LLC (Continued) **1010566414**

Discr Full Reject Indicator:	N
Manifest Ref Number:	Not reported
Alt Facility RCRA ID:	Not reported
Alt Facility Sign Date:	Not reported
MGMT Method Type Code:	H111
Waste Code a:	Lead
Waste Code b:	Not reported
Waste Code c:	Not reported
Waste Code e:	Not reported
Waste Code f:	Not reported
Waste Code g:	Not reported
Waste Code 1:	Not reported
Waste Code 2:	Not reported
Waste Code 3:	Not reported
Waste Code 4:	Not reported
Waste Code 5:	Not reported
Waste Code 6:	Not reported
Quantity:	65700
Units:	Pounds
Number of Containers:	1
Container Type:	Dump truck
Handling Method:	Treat
Specific Gravity:	1

Document ID:	Not reported
Manifest Status:	Not reported
Trans1 State ID:	NJR000029967
Year:	2018
Trans2 State ID:	Not reported
Generator Ship Date:	02/26/2008
Trans1 Recv Date:	02/26/2008
Trans2 Recv Date:	Not reported
TSD Site Recv Date:	02/26/2008
Part A Recv Date:	Not reported
Part B Recv Date:	Not reported
Generator EPA ID:	NYR000149997
Trans1 EPA ID:	Not reported
Trans2 EPA ID:	Not reported
TSDF ID 1:	NJD991291105
TSDF ID 2:	Not reported
Manifest Tracking Number:	001871410JJK
Import Indicator:	N
Export Indicator:	N
Discr Quantity Indicator:	Y
Discr Type Indicator:	Y
Discr Residue Indicator:	N
Discr Partial Reject Indicator:	N
Discr Full Reject Indicator:	N
Manifest Ref Number:	Not reported
Alt Facility RCRA ID:	Not reported
Alt Facility Sign Date:	Not reported
MGMT Method Type Code:	H111
Waste Code a:	Lead
Waste Code b:	Not reported
Waste Code c:	Not reported
Waste Code e:	Not reported
Waste Code f:	Not reported

236 LIVINGSTON LLC (Continued) **1010566414**

Waste Code g:	Not reported
Waste Code 1:	Not reported
Waste Code 2:	Not reported
Waste Code 3:	Not reported
Waste Code 4:	Not reported
Waste Code 5:	Not reported
Waste Code 6:	Not reported
Quantity:	59360
Units:	Pounds
Number of Containers:	1
Container Type:	Dump truck
Handling Method:	Treat
Specific Gravity:	1
Document ID:	Not reported
Manifest Status:	Not reported
Trans1 State ID:	NJR000029967
Year:	2018
Trans2 State ID:	Not reported
Generator Ship Date:	02/26/2008
Trans1 Recv Date:	02/26/2008
Trans2 Recv Date:	Not reported
TSD Site Recv Date:	02/26/2008
Part A Recv Date:	Not reported
Part B Recv Date:	Not reported
Generator EPA ID:	NYR000149997
Trans1 EPA ID:	Not reported
Trans2 EPA ID:	Not reported
TSDF ID 1:	NJD991291105
TSDF ID 2:	Not reported
Manifest Tracking Number:	001871411JJK
Import Indicator:	N
Export Indicator:	N
Discr Quantity Indicator:	Y
Discr Type Indicator:	Y
Discr Residue Indicator:	N
Discr Partial Reject Indicator:	N
Discr Full Reject Indicator:	N
Manifest Ref Number:	Not reported
Alt Facility RCRA ID:	Not reported
Alt Facility Sign Date:	Not reported
MGMT Method Type Code:	H111
Waste Code a:	Lead
Waste Code b:	Not reported
Waste Code c:	Not reported
Waste Code e:	Not reported
Waste Code f:	Not reported
Waste Code g:	Not reported
Waste Code 1:	Not reported
Waste Code 2:	Not reported
Waste Code 3:	Not reported
Waste Code 4:	Not reported
Waste Code 5:	Not reported
Waste Code 6:	Not reported
Quantity:	61780
Units:	Pounds
Number of Containers:	1

236 LIVINGSTON LLC (Continued) **1010566414**

Container Type:	Dump truck
Handling Method:	Treat
Specific Gravity:	1
Document ID:	Not reported
Manifest Status:	Not reported
Trans1 State ID:	NJR000029967
Year:	2018
Trans2 State ID:	Not reported
Generator Ship Date:	02/26/2008
Trans1 Recv Date:	02/26/2008
Trans2 Recv Date:	Not reported
TSD Site Recv Date:	02/26/2008
Part A Recv Date:	Not reported
Part B Recv Date:	Not reported
Generator EPA ID:	NYR000149997
Trans1 EPA ID:	Not reported
Trans2 EPA ID:	Not reported
TSDF ID 1:	NJD991291105
TSDF ID 2:	Not reported
Manifest Tracking Number:	001871412JJK
Import Indicator:	N
Export Indicator:	N
Discr Quantity Indicator:	Y
Discr Type Indicator:	Y
Discr Residue Indicator:	N
Discr Partial Reject Indicator:	N
Discr Full Reject Indicator:	N
Manifest Ref Number:	Not reported
Alt Facility RCRA ID:	Not reported
Alt Facility Sign Date:	Not reported
MGMT Method Type Code:	H111
Waste Code a:	Lead
Waste Code b:	Not reported
Waste Code c:	Not reported
Waste Code e:	Not reported
Waste Code f:	Not reported
Waste Code g:	Not reported
Waste Code 1:	Not reported
Waste Code 2:	Not reported
Waste Code 3:	Not reported
Waste Code 4:	Not reported
Waste Code 5:	Not reported
Waste Code 6:	Not reported
Quantity:	64760
Units:	Pounds
Number of Containers:	1
Container Type:	Dump truck
Handling Method:	Treat
Specific Gravity:	1

Click this hyperlink while viewing on your computer to access
35 additional NY MANIFEST: record(s) in the EDR Site Report.

NYC OER:
Name: 230-238 LIVINGSTON STREET

236 LIVINGSTON LLC (Continued) **1010566414**

Address:	230 LIVINGSTON STREET
City,State,Zip:	BROOKLYN, NY
Latitude:	40.68933
Longitude:	-73.984982
OER Project Numbers:	10TMP0066K,10EH-N066K
BBL:	3.00165001730016E+29
OER Program:	E/RD (Review)
Class:	Completed (C)
Phase:	Completed
URL:	
Postcode:	11201
Community Board:	2
Council District:	33
Census Tract:	37
BIN:	3397443
NTA:	DUMBO-Vinegar Hill-Downtown Brooklyn-Boerum Hill

---

609 ESE 1/2-1 0.612 mi. 3232 ft. **EXXON DIV OF CFI #70228** **NY VCP 1004571673**
140 VANDERBILT AVE **RCRA NonGen / NLR NYD986949261**
BROOKLYN, NY 11205 **US AIRS**
NY MANIFEST
NY NYC OER

Relative: Higher

Actual: 60 ft.

VCP NYC:

Project ID:	14TMP0433K,14EH-N433K,14CVCP245K
Name:	140 VANDERBILT AVENUE
Address:	140 VANDERBILT AVENUE
City,State,Zip:	NEW YORK CITY, NY
Borough:	Brooklyn
BBL:	3020460084
OER Program:	VCP (Enrolled), E/RD (Review)
Phase:	Completed
Latitude:	40.693718
Longitude:	-73.969957
Postcode:	11205
Community Board:	2
Council District:	35
Census Tract:	187
BIN:	3058177
NTA:	Fort Greene

RCRA Listings:

Date Form Received by Agency:	20070101
Handler Name:	Exxon Div Of Cfi #70228
Handler Address:	Vanderbilt Ave
Handler City,State,Zip:	BROOKLYN, NY 11205
EPA ID:	NYD986949261
Contact Name:	MAUREEN JERNSTEDT
Contact Address:	DEDHAM ST
Contact City,State,Zip:	CANTON, MA 02021
Contact Telephone:	800-225-9702 x3378
Contact Fax:	Not reported
Contact Email:	Not reported
Contact Title:	Not reported
EPA Region:	02
Land Type:	Private

EXXON DIV OF CFI #70228 (Continued) **1004571673**

Federal Waste Generator Description:		Not a generator, verified
Non-Notifier:		Not reported
Biennial Report Cycle:		Not reported
Accessibility:		Not reported
Active Site Indicator:		Not reported
State District Owner:		Ny
State District:		NYSDEC R2
Mailing Address:		DEDHAM ST
Mailing City,State,Zip:		CANTON, MA 02021
Owner Name:	Tosco	
Owner Type:		Private
Operator Name:	No Name Found	
Operator Type:		Private
Short-Term Generator Activity:		No
Importer Activity:		No
Mixed Waste Generator:		No
Transporter Activity:		No
Transfer Facility Activity:		No
Recycler Activity with Storage:		No
Small Quantity On-Site Burner Exemption:		No
Smelting Melting and Refining Furnace Exemption:		No
Underground Injection Control:		No
Off-Site Waste Receipt:		No
Universal Waste Indicator:		No
Universal Waste Destination Facility:		No
Federal Universal Waste:		No
Active Site State-Reg Handler:		---
Federal Facility Indicator:		Not reported
Hazardous Secondary Material Indicator:		N
Sub-Part K Indicator:		Not reported
2018 GPRA Permit Baseline:		Not on the Baseline
2018 GPRA Renewals Baseline:		Not on the Baseline
202 GPRA Corrective Action Baseline:		No
Subject to Corrective Action Universe:		No
Non-TSDFs Where RCRA CA has Been Imposed Universe:		No
Corrective Action Priority Ranking:		No NCAPS ranking
Environmental Control Indicator:		No
Institutional Control Indicator:		No
Human Exposure Controls Indicator:		N/A
Groundwater Controls Indicator:		N/A
Significant Non-Complier Universe:		No
Unaddressed Significant Non-Complier Universe:		No
Addressed Significant Non-Complier Universe:		No
Significant Non-Complier With a Compliance Schedule Universe:		No
Financial Assurance Required:		Not reported
Handler Date of Last Change:		20150414
Recognized Trader-Importer:		No
Recognized Trader-Exporter:		No
Importer of Spent Lead Acid Batteries:		No
Exporter of Spent Lead Acid Batteries:		No
Recycler Activity Without Storage:		No
Manifest Broker:		No
Sub-Part P Indicator:		No

Hazardous Waste Summary:
Waste Code: D000

EXXON DIV OF CFI #70228 (Continued) **1004571673**

Waste Description: Not Defined

Waste Code: D001
Waste Description: Ignitable Waste

Waste Code: D018
Waste Description: Benzene

Handler - Owner Operator:

Owner/Operator Indicator:	Owner
Owner/Operator Name: NO NAME FOUND	
Legal Status:	Private
Date Became Current:	20040910
Date Ended Current:	Not reported
Owner/Operator Address:	Not reported
Owner/Operator City,State,Zip:	Not reported
Owner/Operator Telephone:	Not reported
Owner/Operator Telephone Ext:	Not reported
Owner/Operator Fax:	Not reported
Owner/Operator Email:	Not reported

Owner/Operator Indicator:	Owner
Owner/Operator Name: TOSCO	
Legal Status:	Private
Date Became Current:	Not reported
Date Ended Current:	Not reported
Owner/Operator Address:	PO BOX 52085
Owner/Operator City,State,Zip:	PHOENIX, AZ 85072-2085
Owner/Operator Telephone:	602-728-8000
Owner/Operator Telephone Ext:	Not reported
Owner/Operator Fax:	Not reported
Owner/Operator Email:	Not reported

Owner/Operator Indicator:	Owner
Owner/Operator Name: TOSCO	
Legal Status:	Private
Date Became Current:	Not reported
Date Ended Current:	Not reported
Owner/Operator Address:	PO BOX 52085
Owner/Operator City,State,Zip:	PHOENIX, AZ 85072-2085
Owner/Operator Telephone:	602-728-8000
Owner/Operator Telephone Ext:	Not reported
Owner/Operator Fax:	Not reported
Owner/Operator Email:	Not reported

Owner/Operator Indicator:	Operator
Owner/Operator Name: NO NAME FOUND	
Legal Status:	Private
Date Became Current:	20040910
Date Ended Current:	Not reported
Owner/Operator Address:	Not reported
Owner/Operator City,State,Zip:	Not reported
Owner/Operator Telephone:	Not reported
Owner/Operator Telephone Ext:	Not reported
Owner/Operator Fax:	Not reported
Owner/Operator Email:	Not reported

EXXON DIV OF CFI #70228 (Continued) **1004571673**

Owner/Operator Indicator:	Owner
Owner/Operator Name: CUMBERLAND FARMS INC	
Legal Status:	Private
Date Became Current:	20040910
Date Ended Current:	Not reported
Owner/Operator Address:	Not reported
Owner/Operator City,State,Zip:	Not reported
Owner/Operator Telephone:	Not reported
Owner/Operator Telephone Ext:	Not reported
Owner/Operator Fax:	Not reported
Owner/Operator Email:	Not reported

Owner/Operator Indicator:	Operator
Owner/Operator Name: CUMBERLAND FARMS INC	
Legal Status:	Private
Date Became Current:	20040910
Date Ended Current:	Not reported
Owner/Operator Address:	Not reported
Owner/Operator City,State,Zip:	Not reported
Owner/Operator Telephone:	Not reported
Owner/Operator Telephone Ext:	Not reported
Owner/Operator Fax:	Not reported
Owner/Operator Email:	Not reported

Owner/Operator Indicator:	Owner
Owner/Operator Name: TOSCO	
Legal Status:	Private
Date Became Current:	20010101
Date Ended Current:	Not reported
Owner/Operator Address:	PO BOX 52085
Owner/Operator City,State,Zip:	PHOENIX, AZ 85072-2085
Owner/Operator Telephone:	602-728-8000
Owner/Operator Telephone Ext:	Not reported
Owner/Operator Fax:	Not reported
Owner/Operator Email:	Not reported

Historic Generators:

Receive Date:	20060101
Handler Name: EXXON DIV OF CFI #70228	
Federal Waste Generator Description:	Not a generator, verified
State District Owner:	Ny
Large Quantity Handler of Universal Waste:	No
Recognized Trader Importer:	No
Recognized Trader Exporter:	No
Spent Lead Acid Battery Importer:	No
Spent Lead Acid Battery Exporter:	No
Current Record:	No
Non Storage Recycler Activity:	Not reported
Electronic Manifest Broker:	Not reported

Receive Date:	20070101
Handler Name: EXXON DIV OF CFI #70228	
Federal Waste Generator Description:	Not a generator, verified
State District Owner:	Ny
Large Quantity Handler of Universal Waste:	No
Recognized Trader Importer:	No
Recognized Trader Exporter:	No

EXXON DIV OF CFI #70228 (Continued) **1004571673**

Spent Lead Acid Battery Importer: No
Spent Lead Acid Battery Exporter: No
Current Record: Yes
Non Storage Recycler Activity: Not reported
Electronic Manifest Broker: Not reported

Receive Date: 19910313
Handler Name: TOSCO #34795
Federal Waste Generator Description: Very Small Quantity Generator (formerly Conditionally-Exempt Small Quantity Generator
State District Owner: Ny
Large Quantity Handler of Universal Waste: No
Recognized Trader Importer: No
Recognized Trader Exporter: No
Spent Lead Acid Battery Importer: No
Spent Lead Acid Battery Exporter: No
Current Record: No
Non Storage Recycler Activity: Not reported
Electronic Manifest Broker: Not reported

Receive Date: 20010808
Handler Name: TOSCO #34795
Federal Waste Generator Description: Very Small Quantity Generator (formerly Conditionally-Exempt Small Quantity Generator
State District Owner: Ny
Large Quantity Handler of Universal Waste: No
Recognized Trader Importer: No
Recognized Trader Exporter: No
Spent Lead Acid Battery Importer: No
Spent Lead Acid Battery Exporter: No
Current Record: No
Non Storage Recycler Activity: Not reported
Electronic Manifest Broker: Not reported

Receive Date: 20041001
Handler Name: EXXON DIV OF CFI #70228
Federal Waste Generator Description: Small Quantity Generator
State District Owner: Ny
Large Quantity Handler of Universal Waste: No
Recognized Trader Importer: No
Recognized Trader Exporter: No
Spent Lead Acid Battery Importer: No
Spent Lead Acid Battery Exporter: No
Current Record: No
Non Storage Recycler Activity: Not reported
Electronic Manifest Broker: Not reported

List of NAICS Codes and Descriptions:
NAICS Code: 44711
NAICS Description: Gasoline Stations With Convenience Stores

Facility Has Received Notices of Violations:
Violations: No Violations Found

Evaluation Action Summary:
Evaluations: No Evaluations Found

EXXON DIV OF CFI #70228 (Continued) **1004571673**

US AIRS MINOR:
- Envid: 1004571673
- Region Code: 02
- Programmatic ID: AIR NY0000002610100132
- Facility Registry ID: 110008050287
- D and B Number: Not reported
- Primary SIC Code: 5541
- NAICS Code: 999999
- Default Air Classification Code: MIN
- Facility Type of Ownership Code: POF
- Air CMS Category Code: Not reported
- HPV Status: Not reported

US AIRS MINOR:
- Region Code: 02
- Programmatic ID: AIR NY0000002610100132
- Facility Registry ID: 110008050287
- Air Operating Status Code: OPR
- Default Air Classification Code: MIN
- Air Program: State Implementation Plan for National Primary and Secondary Ambient Air Quality Standards
- Activity Date: 1988-04-11 00:00:00
- Activity Status Date: Not reported
- Activity Group: Compliance Monitoring
- Activity Type: Inspection/Evaluation
- Activity Status: Not reported

NY MANIFEST:
- EPA ID: NYD986949261
- Country: USA
- Name: Exxon Company Usa
- Address: 140 VANDERBILT AVE
- Address 2: Not reported
- City,State,Zip: BROOKLYN, NY 11205
- Zip 4: Not reported
- Location Address 1: 3-7890 140 VANDERBILT AVE
- Location Address 2: Not reported
- Location City,State,Zip: BROOKLYN, NY 11201
- Location Zip 4: Not reported
- Facility Status: Not reported
- Total Tanks: Not reported
- Code: BP

Mailing:
- Mailing Name: Exxon Company Usa
- Mailing Contact: Patrick Lam
- Mailing Address 1: PO BOX 4415
- Mailing Address 2: Not reported
- Mailing City,State,Zip: HOUSTON, TX 77210
- Mailing Zip 4: Not reported
- Mailing Country: USA
- Mailing Phone: 8009923647

Manifest Data:
- Document ID: NYB2130471
- Manifest Status: Not reported
- Trans1 State ID: LL5554

EXXON DIV OF CFI #70228 (Continued) **1004571673**

Year:	1991
Trans2 State ID:	Not reported
Generator Ship Date:	07/26/1991
Trans1 Recv Date:	07/26/1991
Trans2 Recv Date:	Not reported
TSD Site Recv Date:	07/26/1991
Part A Recv Date:	Not reported
Part B Recv Date:	Not reported
Generator EPA ID:	NYD986949261
Trans1 EPA ID:	NYD068011352
Trans2 EPA ID:	Not reported
TSDF ID 1:	NYD082785429
TSDF ID 2:	Not reported
Manifest Tracking Number:	Not reported
Import Indicator:	Not reported
Export Indicator:	Not reported
Discr Quantity Indicator:	Not reported
Discr Type Indicator:	Not reported
Discr Residue Indicator:	Not reported
Discr Partial Reject Indicator:	Not reported
Discr Full Reject Indicator:	Not reported
Manifest Ref Number:	Not reported
Alt Facility RCRA ID:	Not reported
Alt Facility Sign Date:	Not reported
MGMT Method Type Code:	Not reported
Waste Code 1:	The Following Spent Halogenated Solvents Used In Degreasing: Tetrachloroethylene, Trichlorethylene, Methylene Chloride, 1,1,1-Trichloroethane, Carbon Tetrachloride And Chlorinated Fluorocarbons; All Spent Solvent Mixtures/Blends Used In Degreasing Containing, Before Use, A Total Of Ten Percent Or More (By Volume) Of One Or More Of The Above Halogenated Solvents Or Those Solvents Listed In F002, F004, And F005; And Still Bottoms From The Recovery Of These Spent Solvents And Spent Solvent Mixtures.
Waste Code 2:	Not reported
Waste Code 3:	Not reported
Waste Code 4:	Not reported
Waste Code 5:	Not reported
Waste Code 6:	Not reported
Quantity:	00500
Units:	Pounds
Number of Containers:	001
Container Type:	Metal drums, barrels, kegs
Handling Method:	Recycle
Specific Gravity:	01.00
Document ID:	NJA2892416
Manifest Status:	Not reported
Trans1 State ID:	S6993
Year:	1998
Trans2 State ID:	Not reported
Generator Ship Date:	12/29/1998
Trans1 Recv Date:	12/29/1998
Trans2 Recv Date:	Not reported
TSD Site Recv Date:	12/29/1998
Part A Recv Date:	Not reported
Part B Recv Date:	Not reported
Generator EPA ID:	NYD986949261

EXXON DIV OF CFI #70228 (Continued) **1004571673**

Trans1 EPA ID:	NJD980772768
Trans2 EPA ID:	Not reported
TSDF ID 1:	NJD991291105
TSDF ID 2:	Not reported
Manifest Tracking Number:	Not reported
Import Indicator:	Not reported
Export Indicator:	Not reported
Discr Quantity Indicator:	Not reported
Discr Type Indicator:	Not reported
Discr Residue Indicator:	Not reported
Discr Partial Reject Indicator:	Not reported
Discr Full Reject Indicator:	Not reported
Manifest Ref Number:	Not reported
Alt Facility RCRA ID:	Not reported
Alt Facility Sign Date:	Not reported
MGMT Method Type Code:	Not reported
Waste Code 1:	Ignitable Waste
Waste Code 2:	Not reported
Waste Code 3:	Not reported
Waste Code 4:	Not reported
Waste Code 5:	Not reported
Waste Code 6:	Not reported
Quantity:	00110
Units:	Gallons (liquids only)
Number of Containers:	002
Container Type:	Metal drums, barrels, kegs
Handling Method:	Burn
Specific Gravity:	01.00

Document ID:	NJA2892417
Manifest Status:	Not reported
Trans1 State ID:	S6993
Year:	1998
Trans2 State ID:	Not reported
Generator Ship Date:	12/29/1998
Trans1 Recv Date:	12/29/1998
Trans2 Recv Date:	Not reported
TSD Site Recv Date:	12/29/1998
Part A Recv Date:	Not reported
Part B Recv Date:	Not reported
Generator EPA ID:	NYD986949261
Trans1 EPA ID:	NJD980772768
Trans2 EPA ID:	Not reported
TSDF ID 1:	NJD991291105
TSDF ID 2:	Not reported
Manifest Tracking Number:	Not reported
Import Indicator:	Not reported
Export Indicator:	Not reported
Discr Quantity Indicator:	Not reported
Discr Type Indicator:	Not reported
Discr Residue Indicator:	Not reported
Discr Partial Reject Indicator:	Not reported
Discr Full Reject Indicator:	Not reported
Manifest Ref Number:	Not reported
Alt Facility RCRA ID:	Not reported
Alt Facility Sign Date:	Not reported
MGMT Method Type Code:	Not reported

EXXON DIV OF CFI #70228 (Continued) **1004571673**

Waste Code 1:	Benzene
Waste Code 2:	Not reported
Waste Code 3:	Not reported
Waste Code 4:	Not reported
Waste Code 5:	Not reported
Waste Code 6:	Not reported
Quantity:	01500
Units:	Pounds
Number of Containers:	003
Container Type:	Metal drums, barrels, kegs
Handling Method:	Landfill
Specific Gravity:	01.00
Document ID:	NYB4858191
Manifest Status:	Not reported
Trans1 State ID:	LL5554
Year:	1992
Trans2 State ID:	Not reported
Generator Ship Date:	08/11/1992
Trans1 Recv Date:	08/11/1992
Trans2 Recv Date:	Not reported
TSD Site Recv Date:	08/11/1992
Part A Recv Date:	Not reported
Part B Recv Date:	Not reported
Generator EPA ID:	NYD986949261
Trans1 EPA ID:	NYD068011352
Trans2 EPA ID:	Not reported
TSDF ID 1:	NYD082785429
TSDF ID 2:	Not reported
Manifest Tracking Number:	Not reported
Import Indicator:	Not reported
Export Indicator:	Not reported
Discr Quantity Indicator:	Not reported
Discr Type Indicator:	Not reported
Discr Residue Indicator:	Not reported
Discr Partial Reject Indicator:	Not reported
Discr Full Reject Indicator:	Not reported
Manifest Ref Number:	Not reported
Alt Facility RCRA ID:	Not reported
Alt Facility Sign Date:	Not reported
MGMT Method Type Code:	Not reported
Waste Code 1:	Ignitable Waste
Waste Code 2:	Not reported
Waste Code 3:	Not reported
Waste Code 4:	Not reported
Waste Code 5:	Not reported
Waste Code 6:	Not reported
Quantity:	00110
Units:	Gallons (liquids only)
Number of Containers:	002
Container Type:	Metal drums, barrels, kegs
Handling Method:	Treat
Specific Gravity:	01.00

NYC OER:

Name:	140 VANDERBILT AVENUE

EXXON DIV OF CFI #70228 (Continued) **1004571673**

Address:	140 VANDERBILT AVENUE
City,State,Zip:	BROOKLYN, NY
Latitude:	40.693718
Longitude:	-73.969957
OER Project Numbers:	14TMP0433K,14EH-N433K,14CVCP245K
BBL:	3020460084
OER Program:	VCP (Enrolled), E/RD (Review)
Class:	Active (A)
Phase:	Completed
URL:	
Postcode:	11205
Community Board:	2
Council District:	35
Census Tract:	187
BIN:	3058177
NTA:	Fort Greene

BV610 **LOT 35,TAXBLOCK 2106** **NY E DESIGNATION** **S125395147**
South **570 FULTON STREET** **NY NYC LAND USE** **N/A**
1/2-1 **BROOKLYN, NY 11217** **NY NYC OER**
0.636 mi.
3359 ft. **Site 2 of 2 in cluster BV**

Relative:
Higher

Actual:
35 ft.

E DESIGNATION:

Name:	LOT 35,TAXBLOCK 2106
Address:	570 FULTON STREET
City,State,Zip:	BROOKLYN, NY 11217
Tax Lot(s):	35
Tax Block:	2106
Borough Code:	BK
E-No:	E-490
Effective Date:	Not reported
Satisfaction Date:	Not reported
Ceqr Number:	18DCP111K
Ulurp Number:	C180459ZMK; C180458ZSK; N180457ZRK; N180455ZCK
Zoning Map No:	Not reported
Description:	Air Quality - HVAC natural gas with low Nox only;Exhaust stack location limitations;Window Wall Attenuation & Alternate Ventilation
Lot Remediation Date:	Not reported

NYC LAND USE:

Name:	Not reported
Address:	570 FULTON STREET
City,State,Zip:	BROOKLYN, NY 11217
Latitude:	40.6882360
Longitude:	-73.9798327
Type Of Ownership Code:	Not reported
Owner Name:	570 FULTON ST LLC
Borough:	BK
Tax Block:	2106
Tax Lot:	35
Community District:	302
Census Tract 2020:	3003300
Census Block 2020:	30033002009
Census Tract 2010:	33

LOT 35,TAXBLOCK 2106 (Continued) **S125395147**

Census Block 2010:	2007
School District:	15
City Council District:	35
Fire Company:	E226
Police Precinct:	88
Health Center District:	36
Health Area:	1200
Sanitation District Boro:	3
Sanitation District Number:	02
Sanitation Subsection:	1B
Zoning District 1:	C6-9: Commercial Districts
Zoning District 2:	C6-4: Commercial Districts
Zoning District 3:	Not reported
Zoning District 4:	Not reported
Commercial Overlay 1:	Not reported
Commercial Overlay 2:	Not reported
Special Purpose District 1:	DB
Special Purpose District 2:	Not reported
Special Purpose District 3:	Not reported
Limited Height District:	Not reported
Spill Boundary Indicator:	Y
Building Class:	D7: Elevator Apartments - Semi-Fireproof With Stores
Land Use Category:	Mixed Residential & Commercial Buildings
Number Of Easements:	0
Lot Area:	7192
Total Building Floor Area:	135858
Commercial Floor Area:	5240
Residential Floor Area:	130618
Office Floor Area:	0
Retail Floor Area:	5240
Garage Floor Area:	0
Storage Floor Area:	0
Factory Floor Area:	0
Other Floor Area:	0
Total Building Floor Area Source Code:	2
Number Of Buildings:	1
Number Of Floors:	23.0000000
Residential Units:	163
Total Units:	164
Lot Frontage:	100.0000000
Lot Depth:	86.6700000
Building Frontage:	0.0000000
Building Depth:	0.0000000
Extension Code:	Not reported
Proximity Code:	0
Irregular Lot Code:	Y
Lot Type:	5
Basement Type/Grade:	5
Assessed Land Value:	924750.00000
Assessed Total Value:	924750.00000
Exempt Total Value:	0.00000
Year Built:	2024
Year Altered 1:	2021
Year Altered 2:	2023
Historic District Name:	Not reported
Landmark Status:	Not reported
Built Floor Area Ratio:	18.89000000000

LOT 35,TAXBLOCK 2106 (Continued) **S125395147**

Maximum Allowable Residential Far:	10.00000000000
Maximum Allowable Commercial Far:	15.00000000000
Maximum Allowable Community Facility Far:	15.00000000000
Boro Code:	3
Borough, Tax Block and Lot:	3021060035.00000000
Condominium Number:	Not reported
Census Tract 2:	0033
X Coordinate:	989843
Y Coordinate:	190020
Zoning Map #:	16c
Zoning Map Code:	Not reported
Sanborn Map #:	302 026
Tax Map #:	30706
E-designation Number:	E-490
Apportionment BBL:	Not reported
Apportionment Date:	Not reported
Pluto DTM Base Map Indicator:	1
2007 Flood Insurance Rate Map Indicator:	Not reported
2015 Preliminary Flood Insurance Rate Map Indicator:	Not reported
Version Number:	25v2.1
Changed By DCP:	Not reported

NYC OER:

Name:	570 FULTON STREET
Address:	570 FULTON STREET
City,State,Zip:	BROOKLYN, NY
Latitude:	40.688373
Longitude:	-73.979605
OER Project Numbers:	19TMP1937K,19EA-N419K
BBL:	3021060035
OER Program:	E/RD (No Cleanup)
Class:	Active (A)
Phase:	Closure

URL:

Postcode:	11217
Community Board:	2
Council District:	35
Census Tract:	33
BIN:	3059167
NTA:	Fort Greene

611
WNW
1/2-1
0.641 mi.
3382 ft.

60 WEST STREET
BROOKLYN, NY 11222

NY VCP **S129932559**
NY NYC OER **N/A**
NY NYC LAND USE

Relative:
Lower

Actual:
11 ft.

VCP NYC:

Project ID:	12TMP0497K,12EH-A497K,13CVCP093K
Name:	60 WATER STREET TWO TREES
Address:	60 WATER STREET
City,State,Zip:	NEW YORK CITY, NY
Borough:	Brooklyn
BBL:	3,000,360,001,300,030,000,000,000,000,000,000,000,000,000,000,000,000,000,000,000,000,000,000,000,000,000
OER Program:	VCP (Enrolled), E/RD (Review)
Phase:	Completed

(Continued) **S129932559**

Latitude:	40.703271
Longitude:	-73.991665
Postcode:	11201
Community Board:	2
Council District:	33
Census Tract:	21
BIN:	3398406
NTA:	DUMBO-Vinegar Hill-Downtown Brooklyn-Boerum Hill

NYC OER:

Name:	60 WATER STREET TWO TREES
Address:	60 WATER STREET
City,State,Zip:	BROOKLYN, NY
Latitude:	40.703271
Longitude:	-73.991665
OER Project Numbers:	12TMP0497K,12EH-A497K,13CVCP093K
BBL:	3.0003600013000301E+69
OER Program:	VCP (Enrolled), E/RD (Review)
Class:	Completed (C)
Phase:	Completed

URL:

Postcode:	11201
Community Board:	2
Council District:	33
Census Tract:	21
BIN:	3398406
NTA:	DUMBO-Vinegar Hill-Downtown Brooklyn-Boerum Hill

NYC LAND USE:

Name:	Not reported
Address:	60 WEST STREET
City,State,Zip:	BROOKLYN, NY 11222
Latitude:	40.7285811
Longitude:	-73.9586018
Type Of Ownership Code:	Not reported
Owner Name:	72 WEST LLC
Borough:	BK
Tax Block:	2565
Tax Lot:	1
Community District:	301
Census Tract 2020:	3056500
Census Block 2020:	30565001004
Census Tract 2010:	565
Census Block 2010:	1008
School District:	14
City Council District:	33
Fire Company:	L106
Police Precinct:	94
Health Center District:	30
Health Area:	100
Sanitation District Boro:	3
Sanitation District Number:	01
Sanitation Subsection:	1A
Zoning District 1:	M1-2/R6A: Mixed Manufacturing & Residential Districts
Zoning District 2:	Not reported

(Continued) **S129932559**

Zoning District 3:	Not reported
Zoning District 4:	Not reported
Commercial Overlay 1:	Not reported
Commercial Overlay 2:	Not reported
Special Purpose District 1:	MX-8
Special Purpose District 2:	Not reported
Special Purpose District 3:	Not reported
Limited Height District:	Not reported
Spill Boundary Indicator:	N
Building Class:	E1: Warehouses - Fireproof
Land Use Category:	Industrial & Manufacturing
Number Of Easements:	0
Lot Area:	21875
Total Building Floor Area:	78000
Commercial Floor Area:	78000
Residential Floor Area:	0
Office Floor Area:	0
Retail Floor Area:	0
Garage Floor Area:	0
Storage Floor Area:	0
Factory Floor Area:	70000
Other Floor Area:	0
Total Building Floor Area Source Code:	2
Number Of Buildings:	2
Number Of Floors:	7.0000000
Residential Units:	0
Total Units:	10
Lot Frontage:	200.0000000
Lot Depth:	200.0000000
Building Frontage:	49.0000000
Building Depth:	200.0000000
Extension Code:	N
Proximity Code:	0
Irregular Lot Code:	N
Lot Type:	3
Basement Type/Grade:	0
Assessed Land Value:	310050.00000
Assessed Total Value:	2254050.00000
Exempt Total Value:	0.00000
Year Built:	1912
Year Altered 1:	0
Year Altered 2:	0
Historic District Name:	Not reported
Landmark Status:	Not reported
Built Floor Area Ratio:	3.57000000000
Maximum Allowable Residential Far:	3.00000000000
Maximum Allowable Commercial Far:	2.00000000000
Maximum Allowable Community Facility Far:	3.00000000000
Boro Code:	3
Borough, Tax Block and Lot:	3025650001.00000000
Condominium Number:	Not reported
Census Tract 2:	0565
X Coordinate:	995724
Y Coordinate:	204721
Zoning Map #:	12c
Zoning Map Code:	Not reported
Sanborn Map #:	304 035

(Continued) **S129932559**

Tax Map #:	30902
E-designation Number:	E-138
Apportionment BBL:	3025650001.00000000
Apportionment Date:	02/03/2025
Pluto DTM Base Map Indicator:	1
2007 Flood Insurance Rate Map Indicator:	Not reported
2015 Preliminary Flood Insurance Rate Map Indicator:	Not reported
Version Number:	25v2.1
Changed By DCP:	Not reported

612
WNW
1/2-1
0.666 mi.
3515 ft.

LOT 14,TAXBLOCK 202
50 OLD FULTON STREET
BROOKLYN, NY

NY VCP **S127325665**
NY E DESIGNATION **N/A**
NY NYC OER
NY NYC LAND USE

Relative:
Higher

Actual:
26 ft.

VCP NYC:

Project ID:	25TMP1269K,25EHAN245K
Name:	50 OLD FULTON STREET
Address:	50 OLD FULTON STREET
City,State,Zip:	NEW YORK CITY, NY
Borough:	Brooklyn
BBL:	3002020014
OER Program:	VCP (Prospective), E/RD (Review)
Phase:	Approved Remedial Plan
Latitude:	40.702203
Longitude:	-73.992881
Postcode:	11201
Community Board:	2
Council District:	33
Census Tract:	1
BIN:	3001477
NTA:	Brooklyn Heights-Cobble Hill

E DESIGNATION:

Name:	LOT 14,TAXBLOCK 202
Address:	50 OLD FULTON STREET
City,State,Zip:	BROOKLYN, NY
Tax Lot(s):	14
Tax Block:	202
Borough Code:	Not reported
E-No:	E-519
Effective Date:	Not reported
Satisfaction Date:	Not reported
Ceqr Number:	19DCP009K
Ulurp Number:	190011ZMK
Zoning Map No:	Not reported
Description:	Exhaust stack location limitations;Hazardous Materials* Phase I and Phase II Testing Protocol;Window Wall Attenuation & Alternate Ventilation
Lot Remediation Date:	Not reported

NYC OER:

Name:	50 OLD FULTON STREET
Address:	50 OLD FULTON STREET
City,State,Zip:	BROOKLYN, NY

LOT 14,TAXBLOCK 202 (Continued) **S127325665**

Latitude:	40.702203
Longitude:	-73.992881
OER Project Numbers:	25TMP1269K,25EHAN245K
BBL:	3002020014
OER Program:	VCP (Prospective), E/RD (Review)
Class:	Active (A)
Phase:	Approved Remedial Plan

URL:

Postcode:	11201
Community Board:	2
Council District:	33
Census Tract:	1
BIN:	3001477
NTA:	Brooklyn Heights-Cobble Hill

NYC LAND USE:

Name:	Not reported
Address:	50 OLD FULTON STREET
City,State,Zip:	BROOKLYN, NY 11201
Latitude:	40.7020684
Longitude:	-73.9931475
Type Of Ownership Code:	Not reported
Owner Name:	ALWEST OLD FULTON LLC
Borough:	BK
Tax Block:	202
Tax Lot:	14
Community District:	302
Census Tract 2020:	3000100
Census Block 2020:	30001001005
Census Tract 2010:	1
Census Block 2010:	1000
School District:	13
City Council District:	33
Fire Company:	E205
Police Precinct:	84
Health Center District:	38
Health Area:	2300
Sanitation District Boro:	3
Sanitation District Number:	02
Sanitation Subsection:	1B
Zoning District 1:	M1-5: Manufacturing Districts
Zoning District 2:	Not reported
Zoning District 3:	Not reported
Zoning District 4:	Not reported
Commercial Overlay 1:	Not reported
Commercial Overlay 2:	Not reported
Special Purpose District 1:	Not reported
Special Purpose District 2:	Not reported
Special Purpose District 3:	Not reported
Limited Height District:	Not reported
Spill Boundary Indicator:	N
Building Class:	G2: Garages And Gasoline Stations - Auto Body/Collision Or Auto Repair
Land Use Category:	Transportation & Utility
Number Of Easements:	0
Lot Area:	6783
Total Building Floor Area:	6606

LOT 14,TAXBLOCK 202 (Continued) **S127325665**

Commercial Floor Area:	6606
Residential Floor Area:	0
Office Floor Area:	0
Retail Floor Area:	0
Garage Floor Area:	6606
Storage Floor Area:	0
Factory Floor Area:	0
Other Floor Area:	0
Total Building Floor Area Source Code:	2
Number Of Buildings:	1
Number Of Floors:	1.0000000
Residential Units:	0
Total Units:	1
Lot Frontage:	78.0000000
Lot Depth:	98.5800000
Building Frontage:	78.0000000
Building Depth:	97.0000000
Extension Code:	N
Proximity Code:	3
Irregular Lot Code:	Y
Lot Type:	4
Basement Type/Grade:	0
Assessed Land Value:	121950.00000
Assessed Total Value:	452250.00000
Exempt Total Value:	0.00000
Year Built:	1940
Year Altered 1:	0
Year Altered 2:	0
Historic District Name:	Not reported
Landmark Status:	Not reported
Built Floor Area Ratio:	0.97000000000
Maximum Allowable Residential Far:	0.00000000000
Maximum Allowable Commercial Far:	5.00000000000
Maximum Allowable Community Facility Far:	6.50000000000
Boro Code:	3
Borough, Tax Block and Lot:	3002020014.00000000
Condominium Number:	Not reported
Census Tract 2:	0001
X Coordinate:	986150
Y Coordinate:	195059
Zoning Map #:	12d
Zoning Map Code:	Not reported
Sanborn Map #:	302 004
Tax Map #:	30106
E-designation Number:	E-519
Apportionment BBL:	Not reported
Apportionment Date:	Not reported
Pluto DTM Base Map Indicator:	1
2007 Flood Insurance Rate Map Indicator:	Not reported
2015 Preliminary Flood Insurance Rate Map Indicator:	Not reported
Version Number:	25v2.1
Changed By DCP:	Not reported

613
SSW
1/2-1
0.685 mi.
3615 ft.

345 STATE STREET
345 STATE STREET
NEW YORK CITY, NY

NY VCP **S129932342**
NY NYC OER **N/A**

Relative:
Higher

Actual:
40 ft.

VCP NYC:

Project ID:	13TMP0566K,13CVCP072K
Name:	345 STATE STREET
Address:	345 STATE STREET
City,State,Zip:	NEW YORK CITY, NY
Borough:	Brooklyn
BBL:	300,171,010,130,017,000,000,000,000,000,000,000,000,000,000,000,000,000,000,000,000,000,000,000,000,000,000,000,000,
OER Program:	VCP (Enrolled)
Phase:	Completed
Latitude:	40.687902
Longitude:	-73.985245
Postcode:	11217
Community Board:	2
Council District:	33
Census Tract:	41
BIN:	3397820
NTA:	DUMBO-Vinegar Hill-Downtown Brooklyn-Boerum Hill

NYC OER:

Name:	345 STATE STREET
Address:	345 STATE STREET
City,State,Zip:	BROOKLYN, NY
Latitude:	40.687902
Longitude:	-73.985245
OER Project Numbers:	13TMP0566K,13CVCP072K
BBL:	3.0017101013001697E+89
OER Program:	VCP (Enrolled)
Class:	Completed (C)
Phase:	Completed

URL:

Postcode:	11217
Community Board:	2
Council District:	33
Census Tract:	41
BIN:	3397820
NTA:	DUMBO-Vinegar Hill-Downtown Brooklyn-Boerum Hill

BW614
South
1/2-1
0.693 mi.
3657 ft.

362 LIVINGSTON STREET
BROOKLYN, NY 11217

Site 1 of 4 in cluster BW

NY NYC LAND USE **S133047014**
NY NYC OER **N/A**

Relative:
Higher

Actual:
40 ft.

NYC LAND USE:

Name:	Not reported
Address:	362 LIVINGSTON STREET
City,State,Zip:	BROOKLYN, NY 11217
Latitude:	40.6873989
Longitude:	-73.9805937
Type Of Ownership Code:	Not reported
Owner Name:	372 LIVINGSTON LLC
Borough:	BK

(Continued) **S133047014**

Tax Block:	167
Tax Lot:	16
Community District:	302
Census Tract 2020:	3003700
Census Block 2020:	30037001009
Census Tract 2010:	37
Census Block 2010:	1009
School District:	15
City Council District:	33
Fire Company:	E226
Police Precinct:	84
Health Center District:	38
Health Area:	2400
Sanitation District Boro:	3
Sanitation District Number:	02
Sanitation Subsection:	2K
Zoning District 1:	C6-4: Commercial Districts
Zoning District 2:	Not reported
Zoning District 3:	Not reported
Zoning District 4:	Not reported
Commercial Overlay 1:	Not reported
Commercial Overlay 2:	Not reported
Special Purpose District 1:	DB
Special Purpose District 2:	Not reported
Special Purpose District 3:	Not reported
Limited Height District:	Not reported
Spill Boundary Indicator:	N
Building Class:	C7: Walk Up Apartments - Over Six Families With Stores
Land Use Category:	Mixed Residential & Commercial Buildings
Number Of Easements:	0
Lot Area:	5796
Total Building Floor Area:	13192
Commercial Floor Area:	5245
Residential Floor Area:	7947
Office Floor Area:	0
Retail Floor Area:	5245
Garage Floor Area:	0
Storage Floor Area:	0
Factory Floor Area:	0
Other Floor Area:	0
Total Building Floor Area Source Code:	2
Number Of Buildings:	3
Number Of Floors:	5.0000000
Residential Units:	11
Total Units:	16
Lot Frontage:	81.9200000
Lot Depth:	70.7500000
Building Frontage:	30.0000000
Building Depth:	58.0000000
Extension Code:	E
Proximity Code:	0
Irregular Lot Code:	Y
Lot Type:	3
Basement Type/Grade:	0
Assessed Land Value:	56891.00000
Assessed Total Value:	1103141.00000
Exempt Total Value:	0.00000

(Continued) **S133047014**

Year Built:	1920
Year Altered 1:	2023
Year Altered 2:	0
Historic District Name:	Not reported
Landmark Status:	Not reported
Built Floor Area Ratio:	2.28000000000
Maximum Allowable Residential Far:	10.00000000000
Maximum Allowable Commercial Far:	10.00000000000
Maximum Allowable Community Facility Far:	10.00000000000
Boro Code:	3
Borough, Tax Block and Lot:	3001670016.00000000
Condominium Number:	Not reported
Census Tract 2:	0037
X Coordinate:	989632
Y Coordinate:	189715
Zoning Map #:	16c
Zoning Map Code:	Not reported
Sanborn Map #:	302 025
Tax Map #:	30104
E-designation Number:	E-124
Apportionment BBL:	3001670016.00000000
Apportionment Date:	04/24/2025
Pluto DTM Base Map Indicator:	1
2007 Flood Insurance Rate Map Indicator:	Not reported
2015 Preliminary Flood Insurance Rate Map Indicator:	Not reported
Version Number:	25v2.1
Changed By DCP:	Not reported

NYC OER:

Name:	362 LIVINGSTON STREET - BUILDING C
Address:	362 LIVINGSTON STREET
City,State,Zip:	BROOKLYN, NY
Latitude:	40.687696
Longitude:	-73.980778
OER Project Numbers:	25TMP0948K,25ENOS174K
BBL:	3001670016
OER Program:	E/RD (No Cleanup)
Class:	Active (A)
Phase:	Closure

URL:

Postcode:	11217
Community Board:	2
Council District:	33
Census Tract:	37
BIN:	3335900
NTA:	DUMBO-Vinegar Hill-Downtown Brooklyn-Boerum Hill

BW615 **NY NYC LAND USE** **S133047015**
South **370 LIVINGSTON STREET** **NY NYC OER** **N/A**
1/2-1 **BROOKLYN, NY 11217**
0.702 mi.
3704 ft. **Site 2 of 4 in cluster BW**

Relative:
Higher

Actual:
39 ft.

NYC LAND USE:

Name:	Not reported
Address:	370 LIVINGSTON STREET
City,State,Zip:	BROOKLYN, NY 11217
Latitude:	40.6873111
Longitude:	-73.9803558
Type Of Ownership Code:	Not reported
Owner Name:	372 LIVINGSTON LLC
Borough:	BK
Tax Block:	167
Tax Lot:	22
Community District:	302
Census Tract 2020:	3003700
Census Block 2020:	30037001009
Census Tract 2010:	37
Census Block 2010:	1009
School District:	15
City Council District:	33
Fire Company:	E226
Police Precinct:	84
Health Center District:	38
Health Area:	2400
Sanitation District Boro:	3
Sanitation District Number:	02
Sanitation Subsection:	2K
Zoning District 1:	C6-4: Commercial Districts
Zoning District 2:	Not reported
Zoning District 3:	Not reported
Zoning District 4:	Not reported
Commercial Overlay 1:	Not reported
Commercial Overlay 2:	Not reported
Special Purpose District 1:	DB
Special Purpose District 2:	Not reported
Special Purpose District 3:	Not reported
Limited Height District:	Not reported
Spill Boundary Indicator:	N
Building Class:	C7: Walk Up Apartments - Over Six Families With Stores
Land Use Category:	Mixed Residential & Commercial Buildings
Number Of Easements:	0
Lot Area:	4508
Total Building Floor Area:	8795
Commercial Floor Area:	3497
Residential Floor Area:	5298
Office Floor Area:	0
Retail Floor Area:	3497
Garage Floor Area:	0
Storage Floor Area:	0
Factory Floor Area:	0
Other Floor Area:	0
Total Building Floor Area Source Code:	2
Number Of Buildings:	3
Number Of Floors:	5.0000000
Residential Units:	11

(Continued) **S133047015**

Total Units:	15
Lot Frontage:	68.9200000
Lot Depth:	70.7500000
Building Frontage:	30.0000000
Building Depth:	58.0000000
Extension Code:	E
Proximity Code:	0
Irregular Lot Code:	Y
Lot Type:	5
Basement Type/Grade:	0
Assessed Land Value:	44249.00000
Assessed Total Value:	741749.00000
Exempt Total Value:	0.00000
Year Built:	1920
Year Altered 1:	0
Year Altered 2:	0
Historic District Name:	Not reported
Landmark Status:	Not reported
Built Floor Area Ratio:	1.95000000000
Maximum Allowable Residential Far:	10.00000000000
Maximum Allowable Commercial Far:	10.00000000000
Maximum Allowable Community Facility Far:	10.00000000000
Boro Code:	3
Borough, Tax Block and Lot:	3001670022.00000000
Condominium Number:	Not reported
Census Tract 2:	0037
X Coordinate:	989698
Y Coordinate:	189683
Zoning Map #:	16c
Zoning Map Code:	Not reported
Sanborn Map #:	3
Tax Map #:	3
E-designation Number:	Not reported
Apportionment BBL:	3001670016.00000000
Apportionment Date:	04/24/2025
Pluto DTM Base Map Indicator:	1
2007 Flood Insurance Rate Map Indicator:	Not reported
2015 Preliminary Flood Insurance Rate Map Indicator:	Not reported
Version Number:	25v2.1
Changed By DCP:	Not reported

NYC OER:

Name:	370 LIVINGSTON STREET - BUILDING B
Address:	370 LIVINGSTON STREET
City,State,Zip:	BROOKLYN, NY
Latitude:	40.687644
Longitude:	-73.980641
OER Project Numbers:	25TMP0949K,25ENOS175K
BBL:	3.0016700163001598E+19
OER Program:	E/RD (No Cleanup)
Class:	Active (A)
Phase:	Closure

URL:

Postcode:	11217
Community Board:	2
Council District:	33

(Continued) **S133047015**

Census Tract: 37
BIN: 3335904
NTA: DUMBO-Vinegar Hill-Downtown Brooklyn-Boerum Hill

BW616 **372 LIVINGSTON STREET - BUILDING A** **NY NYC OER** **S132179962**
South **372 LIVINGSTON STREET** **N/A**
1/2-1 **BROOKLYN, NY**
0.705 mi.
3724 ft. **Site 3 of 4 in cluster BW**

Relative:
Higher

Actual:
39 ft.

NYC OER:
Name: 372 LIVINGSTON STREET - BUILDING A
Address: 372 LIVINGSTON STREET
City,State,Zip: BROOKLYN, NY
Latitude: 40.68763
Longitude: -73.980608
OER Project Numbers: 23TMP1501K,23ENOS252K
BBL: 3.00167002630016E+19
OER Program: E/RD (No Cleanup)
Class: Active (A)
Phase: Closure

URL:
Postcode: 11217
Community Board: 2
Council District: 33
Census Tract: 37
BIN: 3335905
NTA: DUMBO-Vinegar Hill-Downtown Brooklyn-Boerum Hill

BW617 **CON EDISON** **NY MANIFEST** **S117739001**
South **333 SCHERMERHORN ST** **NY NYC OER** **N/A**
1/2-1 **BROOKLYN, NY 11217**
0.712 mi.
3758 ft. **Site 4 of 4 in cluster BW**

Relative:
Higher

Actual:
40 ft.

NY MANIFEST:
EPA ID: NYP004720835
Country: USA
Name: Con Edison
Address: 333 SCHERMERHORN ST
Address 2: Not reported
City,State,Zip: BROOKLYN, NY 11217
Zip 4: Not reported
Location Address 1: 333 SCHERMERHORN ST
Location Address 2: Not reported
Location City,State,Zip: BROOKLYN, NY 11217
Location Zip 4: Not reported
Facility Status: Not reported
Total Tanks: Not reported
Code: BP

Mailing:
Mailing Name: Con Edison
Mailing Contact: Tom Teeling
Mailing Address 1: 4 IRVING PLACE - 15TH FLOOR
Mailing Address 2: Not reported

CON EDISON (Continued) **S117739001**

Mailing City,State,Zip: NEW YORK, NY 10003
Mailing Zip 4: Not reported
Mailing Country: USA
Mailing Phone: Not reported

Manifest Data:
Document ID: Not reported
Manifest Status: Not reported
Trans1 State ID: NJ0000027193
Year: 2018
Trans2 State ID: Not reported
Generator Ship Date: 01/29/2015
Trans1 Recv Date: 01/29/2015
Trans2 Recv Date: Not reported
TSD Site Recv Date: 01/30/2015
Part A Recv Date: Not reported
Part B Recv Date: Not reported
Generator EPA ID: NYP004720835
Trans1 EPA ID: Not reported
Trans2 EPA ID: Not reported
TSDF ID 1: NJD002200046
TSDF ID 2: Not reported
Manifest Tracking Number: 014086756JJK
Import Indicator: N
Export Indicator: N
Discr Quantity Indicator: N
Discr Type Indicator: N
Discr Residue Indicator: N
Discr Partial Reject Indicator: N
Discr Full Reject Indicator: N
Manifest Ref Number: Not reported
Alt Facility RCRA ID: Not reported
Alt Facility Sign Date: Not reported
MGMT Method Type Code: H110
Waste Code a: Lead
Waste Code b: Not reported
Waste Code c: Not reported
Waste Code e: Not reported
Waste Code f: Not reported
Waste Code g: Not reported
Waste Code 1: Not reported
Waste Code 2: Not reported
Waste Code 3: Not reported
Waste Code 4: Not reported
Waste Code 5: Not reported
Waste Code 6: Not reported
Quantity: 9000
Units: Pounds
Number of Containers: 1
Container Type: Cargo tanks (tank trucks)
Handling Method: Treat
Specific Gravity: 1

NYC OER:
Name: 333 SCHERMERHORN STREET

CON EDISON (Continued) **S117739001**

Address:	333 SCHERMERHORN STREET
City,State,Zip:	BROOKLYN, NY
Latitude:	40.687144
Longitude:	-73.981243
OER Project Numbers:	12TMP0390K,12EH-N390K
BBL:	3001670013
OER Program:	E/RD (Review)
Class:	Completed (C)
Phase:	Completed
URL:	
Postcode:	11217
Community Board:	2
Council District:	33
Census Tract:	37
BIN:	3418263
NTA:	DUMBO-Vinegar Hill-Downtown Brooklyn-Boerum Hill

---

618 South 1/2-1 0.717 mi. 3786 ft. **COMMUNITY LIVING** **NY LTANKS** **S105135276**
50 NEVINS STREET **NY AST** **N/A**
BROOKLYN, NY 11217 **NY NYC OER**

Relative: Higher

Actual: 40 ft.

LTANKS:

Name:	INSTITUTE FOR COMM.LIVING
Address:	50 NEVINS ST
City,State,Zip:	BROOKLYN, NY
Spill Number/Closed Date:	0209832 / 2003-09-30
Facility ID:	0209832
Site ID:	299843
Spill Date:	2002-12-27
Spill Cause:	Tank Test Failure
Spill Source:	Institutional, Educational, Gov., Other
Spill Class:	C3
Cleanup Ceased:	Not reported
SWIS:	2401
Investigator:	SMSANGES
Referred To:	Not reported
Reported to Dept:	2002-12-27
CID:	365
Water Affected:	Not reported
Spill Notifier:	Tank Tester
Last Inspection:	Not reported
Recommended Penalty:	False
Meets Standard:	False
UST Involvement:	False
Remediation Phase:	0
Date Entered In Computer:	2002-12-27
Spill Record Last Update:	2003-09-30
Spiller Name:	BOB TURRENTINE
Spiller Company:	INSTITUTE FOR COMM.LIVING
Spiller Address:	50 NEVINS ST
Spiller County:	001
Spiller Contact:	BOB TURRENTINE
Spiller Phone:	(212) 385-3030
Spiller Extention:	Not reported
DEC Region:	2

COMMUNITY LIVING (Continued) **S105135276**

DER Facility ID:	242554
Latitude:	40.6872405
Longitude:	-73.9819582
DEC Memo:	Prior to Sept, 2004 data translation this spill Lead_DEC Field was SANGESLAND Notice of tank test failure sent on 12/27/02 by DEC Sigona 9/30/2003 Robert Turrentine of Institute for Community Living submitted a letter with back up info to show that the tank in question was retested on Feb 21, 2003 and the tank&system passed. Spill Closed
Remarks:	Not reported

All TTF:

Facility ID:	0209832
Spill Number:	0209832
Spill Tank Test:	1527875
Site ID:	299843
Tank Number:	1
Tank Size:	3000
Material:	0001
EPA UST:	Not reported
UST:	Not reported
Cause:	Not reported
Source:	Not reported
Test Method:	03
Test Method 2:	Horner EZ Check I or II
Leak Rate:	.00
Gross Fail:	F
Modified By:	Spills
Last Modified Date:	Not reported

All Materials:

Site ID:	299843
Operable Unit ID:	863058
Operable Unit:	01
Material ID:	513252
Material Code:	0001A
Material Name:	#2 fuel oil
Case No.:	Not reported
Material FA:	Petroleum
Quantity:	.00
Units:	G
Recovered:	.00
Oxygenate:	Not reported

Name:	COMMUNITY LIVING
Address:	50 NEVINS STREET
City,State,Zip:	BROOKLYN, NY 11217
Spill Number/Closed Date:	0104574 / 2008-11-26
Facility ID:	0104574
Site ID:	299842
Spill Date:	2001-07-30
Spill Cause:	Tank Test Failure
Spill Source:	Commercial/Industrial
Spill Class:	B3
Cleanup Ceased:	Not reported
SWIS:	2401

COMMUNITY LIVING (Continued) **S105135276**

Investigator:	VSZHUNE
Referred To:	Not reported
Reported to Dept:	2001-07-30
CID:	405
Water Affected:	Not reported
Spill Notifier:	Tank Tester
Last Inspection:	Not reported
Recommended Penalty:	False
Meets Standard:	False
UST Involvement:	False
Remediation Phase:	0
Date Entered In Computer:	2001-07-30
Spill Record Last Update:	2008-11-26
Spiller Name:	DEAN PETERSON
Spiller Company:	COMMUNITY LIVING
Spiller Address:	50 NEVINS ST
Spiller County:	001
Spiller Contact:	DEAN PETERSON
Spiller Phone:	(718) 788-4050
Spiller Extention:	Not reported
DEC Region:	2
DER Facility ID:	28241
Latitude:	40.6872405
Longitude:	-73.9819582
DEC Memo:	Prior to Sept, 2004 data translation this spill Lead_DEC Field was KRIMGOLD 01/26/04 Transferred from Rommel to Austin 02/17/04: Reassigned from AUSTIN to KRIMGOLD. 11/05/2005 Left messages for Dean Peterson at new location at Community Living (718-855-4035). Did not receive a callback. Bishop 09/13/06 This case was transferred from Albany to Region 2. Zhune called Mr. Petersen several times. He never call back. A TTF letter was sent to: Mr. Dean Petersen 40 Rector Street New York, NY 10006 08/14/08-Zhune visited the site spoke to Tiffany Adams Office/Building Manager (718) 855-4035 ext. 1303. Tiffany called Crris Heighter the Director of the Institue of Community Living celll 347- 219-8991, office 718- 272-6046. He said by the time that the tank failed the test in 2001 he was not the Director of the Community Living. The 3000 gallons # 2 fuel tank was recently tested by ACR Mechanical and passed the test. He will be back from vacation on september and will search for papers work. A TTF lettter was sent to: The Institute of Community Living 2384 Atlantic Ave. Brooklyn NY 11233 Att: Chris Heighter 09/19/08 Chris Heighter sent the result for the last Tightness test. The 3000 gallons #2 fuel tank was tested on 05/07/08. The result indicates that the tank passed the test Therefore DEC is asking for information that happened in 2001. 09/30/08- Zhune called Chris and gave him the phone # of Crown Leak Detection which was the company that tested the tank on 07/30/2001. 11/26/08-Chris sent the 02/21/03 tank test results thst was done by Protest. 11/26/08-Zhune spoke to Bob from Protest. As per Bob the tank system was tested in December, 2002 and failed the test with a Ullage (dry) leak. They replaced the remote fill and the vent line. On 02/21/03 the system was restested and passed the test. He also said that he did not see any note about contamination at this site. Worker who did this job are no longer with Protest Spill closed.
Remarks:	caller found the tank that may be connected to an abandoned tank and he believes that is why the tank test failed

COMMUNITY LIVING (Continued) **S105135276**

All Materials:

Site ID:	299842
Operable Unit ID:	842960
Operable Unit:	01
Material ID:	533059
Material Code:	0001A
Material Name:	#2 fuel oil
Case No.:	Not reported
Material FA:	Petroleum
Quantity:	.00
Units:	G
Recovered:	.00
Oxygenate:	Not reported

AST:

Name:	INSTITUTE FOR COMMUNITY LIVING
Address:	50 NEVINS STREET
City,State,Zip:	BROOKLYN, NY 11217
Region:	STATE
DEC Region:	2
Site Status:	Unregulated/Closed
Facility Id:	2-606495
Program Type:	PBS
UTM X:	586009.53741
UTM Y:	4504516.32090
Expiration Date:	N/A
Site Type:	Other

Affiliation Records:

Site Id:	28356
Affiliation Type:	Facility Owner
Company Name:	ICL NEVINS STREET HOUSING DEVELOPMENT FUND CORP.
Contact Type:	EXECUTIVE VP/CHIEF FINANCIAL OFFICER
Contact Name:	NIKANT OHRI
Address1:	125 BROAD STREET, 3RD FLOOR
Address2:	Not reported
City:	NEW YORK
State:	NY
Zip Code:	10001
Country Code:	001
Phone:	(212) 385-3030
EMail:	Not reported
Fax Number:	Not reported
Modified By:	ACDANIEL
Date Last Modified:	2023-08-01

Site Id:	28356
Affiliation Type:	Facility Operator
Company Name:	INSTITUTE FOR COMMUNITY LIVING
Contact Type:	Not reported
Contact Name:	CHARLES SKOLNICK
Address1:	Not reported
Address2:	Not reported
City:	Not reported
State:	NN
Zip Code:	Not reported

COMMUNITY LIVING (Continued) **S105135276**

Country Code:	001
Phone:	(347) 219-8991
EMail:	Not reported
Fax Number:	Not reported
Modified By:	ACDANIEL
Date Last Modified:	2023-08-01

Site Id:	28356
Affiliation Type:	Mail Contact
Company Name:	INSTITUTE FOR COMMUNITY LIVING
Contact Type:	Not reported
Contact Name:	NIKANT OHRI
Address1:	125 BROAD STREET
Address2:	3RD FLOOR
City:	NEW YORK
State:	NY
Zip Code:	10001
Country Code:	001
Phone:	(212) 385-3030
EMail:	CHARLES.SKOLNICK@ICLINC.NET
Fax Number:	Not reported
Modified By:	ACDANIEL
Date Last Modified:	2023-08-01

Site Id:	28356
Affiliation Type:	Emergency Contact
Company Name:	ICL NEVINS STREET HOUSING DEVELOPMENT FUND CORP.
Contact Type:	Not reported
Contact Name:	CHARLES SKOLNICK
Address1:	Not reported
Address2:	Not reported
City:	Not reported
State:	NN
Zip Code:	Not reported
Country Code:	999
Phone:	(917) 473-2660
EMail:	Not reported
Fax Number:	Not reported
Modified By:	ACDANIEL
Date Last Modified:	2023-08-01

Tank Info:

Tank Number:	003
Tank Id:	298932

Equipment Records:

G01 - Tank Secondary Containment - Diking (Aboveground)
H06 - Tank Leak Detection - Impervious Barrier/Concrete Pad (A/G)
J03 - Dispenser - Gravity
A00 - Tank Internal Protection - None
B01 - Tank External Protection - Painted/Asphalt Coating
D01 - Pipe Type - Steel/Carbon Steel/Iron
F01 - Pipe External Protection - Painted/Asphalt Coating
K01 - Spill Prevention - Catch Basin
L09 - Piping Leak Detection - Exempt Suction Piping
C01 - Pipe Location - Aboveground

COMMUNITY LIVING (Continued) **S105135276**

E01 - Piping Secondary Containment - Diking (AG only)
I04 - Overfill - Product Level Gauge (A/G)

Tank Location:	Aboveground - on saddles, legs, racks, etc.... Tank bottom is elevated above grade or tank pad, allowing visual inspection.
Tank Type:	Steel/Carbon Steel/Iron
Tank Status:	Closed - Removed
Pipe Model:	Not reported
Install Date:	Not reported
Capacity Gallons:	275
Tightness Test Method:	-
Date Test:	Not reported
Next Test Date:	Not reported
Date Tank Closed:	09/18/2020
Register:	True
Modified By:	ACDANIEL
Last Modified:	08/01/2023
Material Name:	#2 fuel oil (on-site consumption)

NYC OER:

Name:	50 NEVINS STREET
Address:	50 NEVINS STREET
City,State,Zip:	BROOKLYN, NY
Latitude:	40.687196
Longitude:	-73.981921
OER Project Numbers:	18TMP1470K,18EHAN493K
BBL:	3.0017200373001699E+19
OER Program:	E/RD (Review)
Class:	Completed (C)
Phase:	Completed

URL:

Postcode:	11217
Community Board:	2
Council District:	33
Census Tract:	41
BIN:	3000556
NTA:	DUMBO-Vinegar Hill-Downtown Brooklyn-Boerum Hill

619
East
1/2-1
0.758 mi.
4004 ft.

NAVAL STATION-BROOKLYN, TRANSFORMER AREA **NY SHWS** **S105586295**
FLUSHING AVENUE **NY INST CONTROL** **N/A**
BROOKLYN, NY 11205

Relative:
Higher

Actual:
16 ft.

SHWS:

Name:	NAVAL STATION-BROOKLYN, TRANSFORMER AREA
Address:	FLUSHING AVENUE
City,State,Zip:	BROOKLYN, NY 11205
Program:	HW
Site Code:	55915
Classification:	C
Region:	2
Acres:	0.500
HW Code:	224018A
Record Add:	11/18/1999
Record Upd:	11/13/2012
Updated By:	BXANDERS

NAVAL STATION-BROOKLYN, TRANSFORMER AREA (Continued) **S105586295**

Site Description: Location: Naval Station - Brooklyn is located in a flat industrial area within the New York Naval Shipyard in the Williamsburg section of Brooklyn, north of Flushing Avenue, between Clinton Avenue and Williamsburg Place. Site Features: The East River is 1500 feet west of the site. There are two working electrical substations at the site which have three transformers employing dielectric fluid which formerly contained PCBs. Each of the substations is contained within an area surrounded by concrete walls. They are located in the northern portion of the property, adjacent to the property line. Current Zoning/Use(s): Industrial Historic Use(s): A 1987 Phase I investigation showed that the PCB content of the dielectric fluid in the transformers ranged from 250 to 590 parts per million (ppm). Transformer spills stained slabs and soil located beneath the transformers, with soil contamination ranging from 0.5 to 870 ppm. The PCB containing transformers were subsequently retro-filled. Remedial work began in the summer of 1994 and concluded in 1995 and included power-washing the transformers and stained slabs and removing hazardous levels of PCB contaminated soils. The areas were then backfilled with crushed stone and secured. Three monitoring wells were installed to determine whether PCBs had contaminated the groundwater beneath the site at Building 7. Three rounds of groundwater samples collected in September 1996, December 1996, and March 1997, showed no detectable concentrations of PCBs. It was determined that further monitoring at this site was not warranted. In July 2012 NYSDEC placed an Environmental Notice on the Transformer Area which requires written approval from NYSDEC prior to any disturbance or excavation of the soil, proper management and/or disposal of any contaminated materials exposed or removed, and prior approval by NYSDEC for any change in use. The Transformer Area has been delisted from the Registry of Inactive Hazardous Waste Disposal Sites in New York State.

Env Problem: Nature and Extent of Contamination: Remediation at the site is complete, to extent that the Navy was able to work around the active transformers. The primary contaminants of concern at the site, PCB's, were addressed by the removal action completed in 1995. Due to the location in a walled transformer yard beneath the crushed stone site cover, and the limited amounts remaining in the soil, residual PCB contamination in the soils will not impact the East River. Three rounds of groundwater samples were non-detect for PCBs. Special Resources Impacted/ Threatened: None

Health Problem: Since some contaminated soils remain at the site below concrete or clean backfill, people will not come in contact with contaminated soils unless they dig below the surface materials. In addition, the site is fenced, which restricts public access.

Dump: False
Structure: True
Lagoon: False
Landfill: False
Pond: False
Disp Start: unknown
Disp Term: 1994
Lat/Long: 40:41:57:0 / 73:57:59:0
Dell: False
Record Add: 1999-11-18 12:00:00
Record Upd: 2004-12-23 09:05:00
Updated By: JMOCONNE
Own Op: 3

NAVAL STATION-BROOKLYN, TRANSFORMER AREA (Continued) **S105586295**

Sub Type:	D
Owner Name:	Nina Johnson
Owner Company:	Department of the Navy
Owner Address:	Naval Facilities Engineering Command
Owner Addr2:	9742 Maryland Ave.
Owner City,St,Zip:	Norfolk, VA 23511-3095
Owner Country:	United States of America
Own Op:	1
Sub Type:	05
Owner Name:	Francis A. Decoteau
Owner Company:	The City of New York
Owner Address:	City Hall
Owner Addr2:	Not reported
Owner City,St,Zip:	New York, NY 10007
Owner Country:	United States of America
HW Code:	224018A
Waste Type:	PCB-AROCLOR 1260
Waste Quantity:	UNKNOWN
Waste Code:	Not reported
Crossref ID:	Not reported
Cross Ref Type Code:	Not reported
Cross Ref Type:	Not reported
Record Added Date:	Not reported
Record Updated:	Not reported
Updated By:	Not reported

INST CONTROL:

Name:	NAVAL STATION-BROOKLYN, TRANSFORMER AREA
Address:	FLUSHING AVENUE
City,State,Zip:	BROOKLYN, NY 11205
Site Code:	55915
Control Name:	Landuse Restriction
HW Code:	224018A
Control Code:	25
Control Type:	INST
Dt record added:	06/22/2011
Dt rec updated:	10/17/2011
Updated By:	JBSWARTO
Site Code:	55915
Site Description:	Location: Naval Station - Brooklyn is located in a flat industrial area within the New York Naval Shipyard in the Williamsburg section of Brooklyn, north of Flushing Avenue, between Clinton Avenue and Williamsburg Place. Site Features: The East River is 1500 feet west of the site. There are two working electrical substations at the site which have three transformers employing dielectric fluid which formerly contained PCBs. Each of the substations is contained within an area surrounded by concrete walls. They are located in the northern portion of the property, adjacent to the property line. Current Zoning/Use(s): Industrial Historic Use(s): A 1987 Phase I investigation showed that the PCB content of the dielectric fluid in the transformers ranged from 250 to 590 parts per million (ppm). Transformer spills stained slabs and soil located beneath the transformers, with soil contamination ranging from 0.5 to 870 ppm. The PCB containing transformers were subsequently retro-filled. Remedial work began in the summer of 1994 and concluded in 1995 and included power-washing the transformers and stained slabs and removing hazardous levels of PCB contaminated soils. The areas were

NAVAL STATION-BROOKLYN, TRANSFORMER AREA (Continued) **S105586295**

then backfilled with crushed stone and secured. Three monitoring wells were installed to determine whether PCBs had contaminated the groundwater beneath the site at Building 7. Three rounds of groundwater samples collected in September 1996, December 1996, and March 1997, showed no detectable concentrations of PCBs. It was determined that further monitoring at this site was not warranted. In July 2012 NYSDEC placed an Environmental Notice on the Transformer Area which requires written approval from NYSDEC prior to any disturbance or excavation of the soil, proper management and/or disposal of any contaminated materials exposed or removed, and prior approval by NYSDEC for any change in use. The Transformer Area has been delisted from the Registry of Inactive Hazardous Waste Disposal Sites in New York State.

Env Problem: Nature and Extent of Contamination: Remediation at the site is complete, to extent that the Navy was able to work around the active transformers. The primary contaminants of concern at the site, PCB's, were addressed by the removal action completed in 1995. Due to the location in a walled transformer yard beneath the crushed stone site cover, and the limited amounts remaining in the soil, residual PCB contamination in the soils will not impact the East River. Three rounds of groundwater samples were non-detect for PCBs. Special Resources Impacted/ Threatened: None

Health Problem: Since some contaminated soils remain at the site below concrete or clean backfill, people will not come in contact with contaminated soils unless they dig below the surface materials. In addition, the site is fenced, which restricts public access.

Dump: False
Structure: True
Lagoon: False
Landfill: False
Pond: False
Disp Start: unknown
Disp Term: 1994
Lat/Long: 40:41:57:0 / 73:57:59:0
Dell: False
Record Add: 1999-11-18 12:00:00
Record Upd: 2004-12-23 09:05:00
Updated By: JMOCONNE
Own Op: 3
Sub Type: D
Owner Name: Nina Johnson
Owner Company: Department of the Navy
Owner Address: Naval Facilities Engineering Command
Owner Addr2: 9742 Maryland Ave.
Owner City,St,Zip: Norfolk, VA 23511-3095
Owner Country: United States of America
Own Op: 1
Sub Type: 05
Owner Name: Francis A. Decoteau
Owner Company: The City of New York
Owner Address: City Hall
Owner Addr2: Not reported
Owner City,St,Zip: New York, NY 10007
Owner Country: United States of America
HW Code: 224018A
Waste Type: PCB-AROCLOR 1260
Waste Quantity: UNKNOWN

NAVAL STATION-BROOKLYN, TRANSFORMER AREA (Continued) **S105586295**

Waste Code: Not reported
Crossref ID: Not reported
Cross Ref Type Code: Not reported
Cross Ref Type: Not reported
Record Added Date: Not reported
Record Updated: Not reported
Updated By: Not reported

Name: NAVAL STATION-BROOKLYN, TRANSFORMER AREA
Address: FLUSHING AVENUE
City,State,Zip: BROOKLYN, NY 11205
Site Code: 55915
Control Name: Soil Management Plan
HW Code: 224018A
Control Code: 14
Control Type: INST
Dt record added: 06/22/2011
Dt rec updated: 10/17/2011
Updated By: JBSWARTO
Site Code: 55915
Site Description: Location: Naval Station - Brooklyn is located in a flat industrial area within the New York Naval Shipyard in the Williamsburg section of Brooklyn, north of Flushing Avenue, between Clinton Avenue and Williamsburg Place. Site Features: The East River is 1500 feet west of the site. There are two working electrical substations at the site which have three transformers employing dielectric fluid which formerly contained PCBs. Each of the substations is contained within an area surrounded by concrete walls. They are located in the northern portion of the property, adjacent to the property line. Current Zoning/Use(s): Industrial Historic Use(s): A 1987 Phase I investigation showed that the PCB content of the dielectric fluid in the transformers ranged from 250 to 590 parts per million (ppm). Transformer spills stained slabs and soil located beneath the transformers, with soil contamination ranging from 0.5 to 870 ppm. The PCB containing transformers were subsequently retro-filled. Remedial work began in the summer of 1994 and concluded in 1995 and included power-washing the transformers and stained slabs and removing hazardous levels of PCB contaminated soils. The areas were then backfilled with crushed stone and secured. Three monitoring wells were installed to determine whether PCBs had contaminated the groundwater beneath the site at Building 7. Three rounds of groundwater samples collected in September 1996, December 1996, and March 1997, showed no detectable concentrations of PCBs. It was determined that further monitoring at this site was not warranted. In July 2012 NYSDEC placed an Environmental Notice on the Transformer Area which requires written approval from NYSDEC prior to any disturbance or excavation of the soil, proper management and/or disposal of any contaminated materials exposed or removed, and prior approval by NYSDEC for any change in use. The Transformer Area has been delisted from the Registry of Inactive Hazardous Waste Disposal Sites in New York State.
Env Problem: Nature and Extent of Contamination: Remediation at the site is complete, to extent that the Navy was able to work around the active transformers. The primary contaminants of concern at the site, PCB's, were addressed by the removal action completed in 1995. Due to the location in a walled transformer yard beneath the crushed stone site cover, and the limited amounts remaining in the soil, residual PCB

NAVAL STATION-BROOKLYN, TRANSFORMER AREA (Continued) **S105586295**

	contamination in the soils will not impact the East River. Three rounds of groundwater samples were non-detect for PCBs. Special Resources Impacted/ Threatened: None
Health Problem:	Since some contaminated soils remain at the site below concrete or clean backfill, people will not come in contact with contaminated soils unless they dig below the surface materials. In addition, the site is fenced, which restricts public access.
Dump:	False
Structure:	True
Lagoon:	False
Landfill:	False
Pond:	False
Disp Start:	unknown
Disp Term:	1994
Lat/Long:	40:41:57:0 / 73:57:59:0
Dell:	False
Record Add:	1999-11-18 12:00:00
Record Upd:	2004-12-23 09:05:00
Updated By:	JMOCONNE
Own Op:	3
Sub Type:	D
Owner Name:	Nina Johnson
Owner Company:	Department of the Navy
Owner Address:	Naval Facilities Engineering Command
Owner Addr2:	9742 Maryland Ave.
Owner City,St,Zip:	Norfolk, VA 23511-3095
Owner Country:	United States of America
Own Op:	1
Sub Type:	05
Owner Name:	Francis A. Decoteau
Owner Company:	The City of New York
Owner Address:	City Hall
Owner Addr2:	Not reported
Owner City,St,Zip:	New York, NY 10007
Owner Country:	United States of America
HW Code:	224018A
Waste Type:	PCB-AROCLOR 1260
Waste Quantity:	UNKNOWN
Waste Code:	Not reported
Crossref ID:	Not reported
Cross Ref Type Code:	Not reported
Cross Ref Type:	Not reported
Record Added Date:	Not reported
Record Updated:	Not reported
Updated By:	Not reported

Name:	NAVAL STATION-BROOKLYN, TRANSFORMER AREA
Address:	FLUSHING AVENUE
City,State,Zip:	BROOKLYN, NY 11205
Site Code:	55915
Control Name:	Environmental Notice
HW Code:	224018A
Control Code:	N
Control Type:	INST
Dt record added:	06/22/2011
Dt rec updated:	10/17/2011
Updated By:	JBSWARTO

NAVAL STATION-BROOKLYN, TRANSFORMER AREA (Continued) **S105586295**

Site Code: 55915
Site Description: Location: Naval Station - Brooklyn is located in a flat industrial area within the New York Naval Shipyard in the Williamsburg section of Brooklyn, north of Flushing Avenue, between Clinton Avenue and Williamsburg Place. Site Features: The East River is 1500 feet west of the site. There are two working electrical substations at the site which have three transformers employing dielectric fluid which formerly contained PCBs. Each of the substations is contained within an area surrounded by concrete walls. They are located in the northern portion of the property, adjacent to the property line. Current Zoning/Use(s): Industrial Historic Use(s): A 1987 Phase I investigation showed that the PCB content of the dielectric fluid in the transformers ranged from 250 to 590 parts per million (ppm). Transformer spills stained slabs and soil located beneath the transformers, with soil contamination ranging from 0.5 to 870 ppm. The PCB containing transformers were subsequently retro-filled. Remedial work began in the summer of 1994 and concluded in 1995 and included power-washing the transformers and stained slabs and removing hazardous levels of PCB contaminated soils. The areas were then backfilled with crushed stone and secured. Three monitoring wells were installed to determine whether PCBs had contaminated the groundwater beneath the site at Building 7. Three rounds of groundwater samples collected in September 1996, December 1996, and March 1997, showed no detectable concentrations of PCBs. It was determined that further monitoring at this site was not warranted. In July 2012 NYSDEC placed an Environmental Notice on the Transformer Area which requires written approval from NYSDEC prior to any disturbance or excavation of the soil, proper management and/or disposal of any contaminated materials exposed or removed, and prior approval by NYSDEC for any change in use. The Transformer Area has been delisted from the Registry of Inactive Hazardous Waste Disposal Sites in New York State.
Env Problem: Nature and Extent of Contamination: Remediation at the site is complete, to extent that the Navy was able to work around the active transformers. The primary contaminants of concern at the site, PCB's, were addressed by the removal action completed in 1995. Due to the location in a walled transformer yard beneath the crushed stone site cover, and the limited amounts remaining in the soil, residual PCB contamination in the soils will not impact the East River. Three rounds of groundwater samples were non-detect for PCBs. Special Resources Impacted/ Threatened: None
Health Problem: Since some contaminated soils remain at the site below concrete or clean backfill, people will not come in contact with contaminated soils unless they dig below the surface materials. In addition, the site is fenced, which restricts public access.
Dump: False
Structure: True
Lagoon: False
Landfill: False
Pond: False
Disp Start: unknown
Disp Term: 1994
Lat/Long: 40:41:57:0 / 73:57:59:0
Dell: False
Record Add: 1999-11-18 12:00:00
Record Upd: 2004-12-23 09:05:00
Updated By: JMOCONNE

NAVAL STATION-BROOKLYN, TRANSFORMER AREA (Continued) **S105586295**

Own Op: 3
Sub Type: D
Owner Name: Nina Johnson
Owner Company: Department of the Navy
Owner Address: Naval Facilities Engineering Command
Owner Addr2: 9742 Maryland Ave.
Owner City,St,Zip: Norfolk, VA 23511-3095
Owner Country: United States of America
Own Op: 1
Sub Type: 05
Owner Name: Francis A. Decoteau
Owner Company: The City of New York
Owner Address: City Hall
Owner Addr2: Not reported
Owner City,St,Zip: New York, NY 10007
Owner Country: United States of America
HW Code: 224018A
Waste Type: PCB-AROCLOR 1260
Waste Quantity: UNKNOWN
Waste Code: Not reported
Crossref ID: Not reported
Cross Ref Type Code: Not reported
Cross Ref Type: Not reported
Record Added Date: Not reported
Record Updated: Not reported
Updated By: Not reported

620
SW
1/2-1
0.761 mi.
4018 ft.

Relative:
Higher

Actual:
38 ft.

MOBIL OIL-#17FLG
252 ATLANTIC AVE
BROOKLYN, NY 11201

NY UST **1000553736**
RCRA NonGen / NLR **NYD986961670**
US AIRS
FINDS
ECHO
E MANIFEST
NY MANIFEST
NY NYC OER

UST:
Name: MOBIL R/S #13198
Address: 252 ATLANTIC AVENUE
City,State,Zip: BROOKLYN, NY 11201-5715
Id/Status: 2-157449 / Unregulated/Closed
Program Type: PBS
Region: STATE
DEC Region: 2
Expiration Date: N/A
UTM X: 585317.66259
UTM Y: 4504709.70932
Site Type: Retail Gasoline Sales

Affiliation Records:
Site Id: 5213
Affiliation Type: Facility Operator
Company Name: MOBIL R/S #13198
Contact Type: Not reported
Contact Name: STATION MANAGER
Address1: Not reported
Address2: Not reported
City: Not reported

MOBIL OIL-#17FLG (Continued) **1000553736**

State: NN
Zip Code: Not reported
Country Code: 001
Phone: (718) 624-0515
EMail: Not reported
Fax Number: Not reported
Modified By: dxliving
Date Last Modified: 2004-03-25

Site Id: 5213
Affiliation Type: Emergency Contact
Company Name: Not reported
Contact Type: Not reported
Contact Name: ENVIRONMENTAL HELP DESK
Address1: Not reported
Address2: Not reported
City: Not reported
State: NN
Zip Code: Not reported
Country Code: 999
Phone: (800) 662-4567
EMail: Not reported
Fax Number: Not reported
Modified By: NRLOMBAR
Date Last Modified: 2007-08-06

Site Id: 5213
Affiliation Type: Facility Owner
Company Name: EXXONMOBIL OIL CORPORATION
Contact Type: OWNER'S AUTHORIZED AGENT
Contact Name: JENNIFER L. JONES
Address1: 3225 GALLOWS ROAD
Address2: Not reported
City: FAIRFAX
State: VA
Zip Code: 22037-0001
Country Code: 001
Phone: (703) 846-3000
EMail: Not reported
Fax Number: Not reported
Modified By: NRLOMBAR
Date Last Modified: 2005-12-22

Site Id: 5213
Affiliation Type: Mail Contact
Company Name: EXXONMOBIL OIL CORP
Contact Type: Not reported
Contact Name: ERIC M MCPHEE - CMS PERMITTING MANAGER
Address1: % VEEDER-ROOT CMS
Address2: 12265 W BAYAUD AVE-STE 300
City: LAKEWOOD
State: CO
Zip Code: 80228
Country Code: 001
Phone: (303) 986-8011
EMail: Not reported
Fax Number: Not reported

MOBIL OIL-#17FLG (Continued) **1000553736**

Modified By: NRLOMBAR
Date Last Modified: 2005-10-12

Tank Info:

Tank Number: 001
Tank ID: 29986
Tank Status: Closed - Removed
Material Name: Closed - Removed
Capacity Gallons: 4000
Install Date: 12/01/1974
Date Tank Closed: 12/17/2004
Registered: True
Tank Location: Underground
Tank Type: Steel/carbon steel
Material Code: 0009
Common Name of Substance: Gasoline

Tightness Test Method: NN
Date Test: Not reported
Next Test Date: Not reported
Pipe Model: Not reported
Modified By: MJGRIFFI
Last Modified: 05/09/2022

Equipment Records:

H00 - Tank Leak Detection - None
I00 - Overfill - None
A00 - Tank Internal Protection - None
F00 - Pipe External Protection - None
B00 - Tank External Protection - None
C00 - Pipe Location - No Piping
D02 - Pipe Type - Galvanized Steel
G00 - Tank Secondary Containment - None
J02 - Dispenser - Suction Dispenser

Tank Number: 002
Tank ID: 29987
Tank Status: Closed - Removed
Material Name: Closed - Removed
Capacity Gallons: 550
Install Date: 12/01/1959
Date Tank Closed: 12/17/2004
Registered: True
Tank Location: Underground
Tank Type: Steel/carbon steel
Material Code: 0001
Common Name of Substance: #2 Fuel Oil (On-Site Consumption)

Tightness Test Method: NN
Date Test: Not reported
Next Test Date: Not reported
Pipe Model: Not reported
Modified By: MJGRIFFI
Last Modified: 05/09/2022

MOBIL OIL-#17FLG (Continued) **1000553736**

Equipment Records:

H00 - Tank Leak Detection - None
I00 - Overfill - None
B00 - Tank External Protection - None
C00 - Pipe Location - No Piping
D02 - Pipe Type - Galvanized Steel
F00 - Pipe External Protection - None
G00 - Tank Secondary Containment - None
A00 - Tank Internal Protection - None

Tank Number:	003
Tank ID:	29988
Tank Status:	Closed - Removed
Material Name:	Closed - Removed
Capacity Gallons:	550
Install Date:	12/01/1959
Date Tank Closed:	12/17/2004
Registered:	True
Tank Location:	Underground
Tank Type:	Steel/carbon steel
Material Code:	9999
Common Name of Substance:	Other
Tightness Test Method:	NN
Date Test:	Not reported
Next Test Date:	Not reported
Pipe Model:	Not reported
Modified By:	MJGRIFFI
Last Modified:	05/09/2022

Equipment Records:

H00 - Tank Leak Detection - None
I00 - Overfill - None
A00 - Tank Internal Protection - None
F00 - Pipe External Protection - None
B00 - Tank External Protection - None
C00 - Pipe Location - No Piping
D02 - Pipe Type - Galvanized Steel
G00 - Tank Secondary Containment - None

Tank Number:	004
Tank ID:	29989
Tank Status:	Closed - Removed
Material Name:	Closed - Removed
Capacity Gallons:	550
Install Date:	12/01/1959
Date Tank Closed:	12/17/2004
Registered:	True
Tank Location:	Underground
Tank Type:	Steel/carbon steel
Material Code:	0009
Common Name of Substance:	Gasoline
Tightness Test Method:	NN
Date Test:	Not reported

MOBIL OIL-#17FLG (Continued) **1000553736**

Next Test Date: Not reported
Pipe Model: Not reported
Modified By: MJGRIFFI
Last Modified: 05/09/2022

Equipment Records:

H00 - Tank Leak Detection - None
I00 - Overfill - None
A00 - Tank Internal Protection - None
C00 - Pipe Location - No Piping
D02 - Pipe Type - Galvanized Steel
F00 - Pipe External Protection - None
B00 - Tank External Protection - None
J02 - Dispenser - Suction Dispenser
G00 - Tank Secondary Containment - None

Tank Number: 005
Tank ID: 29990
Tank Status: Closed - Removed
Material Name: Closed - Removed
Capacity Gallons: 550
Install Date: 12/01/1959
Date Tank Closed: 12/17/2004
Registered: True
Tank Location: Underground
Tank Type: Steel/carbon steel
Material Code: 0009
Common Name of Substance: Gasoline

Tightness Test Method: NN
Date Test: Not reported
Next Test Date: Not reported
Pipe Model: Not reported
Modified By: MJGRIFFI
Last Modified: 05/09/2022

Equipment Records:

H00 - Tank Leak Detection - None
I00 - Overfill - None
A00 - Tank Internal Protection - None
B00 - Tank External Protection - None
C00 - Pipe Location - No Piping
D02 - Pipe Type - Galvanized Steel
F00 - Pipe External Protection - None
G00 - Tank Secondary Containment - None
J02 - Dispenser - Suction Dispenser

Tank Number: 006
Tank ID: 29991
Tank Status: Closed - Removed
Material Name: Closed - Removed
Capacity Gallons: 550
Install Date: 12/01/1959
Date Tank Closed: 12/17/2004
Registered: True
Tank Location: Underground

MOBIL OIL-#17FLG (Continued) **1000553736**

Tank Type: Steel/carbon steel
Material Code: 0009
Common Name of Substance: Gasoline

Tightness Test Method: NN
Date Test: Not reported
Next Test Date: Not reported
Pipe Model: Not reported
Modified By: MJGRIFFI
Last Modified: 05/09/2022

Equipment Records:

I00 - Overfill - None
H00 - Tank Leak Detection - None
A00 - Tank Internal Protection - None
B00 - Tank External Protection - None
C00 - Pipe Location - No Piping
D02 - Pipe Type - Galvanized Steel
F00 - Pipe External Protection - None
J02 - Dispenser - Suction Dispenser
G00 - Tank Secondary Containment - None

Tank Number: 007
Tank ID: 29992
Tank Status: Closed - Removed
Material Name: Closed - Removed
Capacity Gallons: 550
Install Date: 12/01/1959
Date Tank Closed: 12/17/2004
Registered: True
Tank Location: Underground
Tank Type: Steel/carbon steel
Material Code: 0009
Common Name of Substance: Gasoline

Tightness Test Method: NN
Date Test: Not reported
Next Test Date: Not reported
Pipe Model: Not reported
Modified By: MJGRIFFI
Last Modified: 05/09/2022

Equipment Records:

I00 - Overfill - None
H00 - Tank Leak Detection - None
A00 - Tank Internal Protection - None
B00 - Tank External Protection - None
C00 - Pipe Location - No Piping
D02 - Pipe Type - Galvanized Steel
F00 - Pipe External Protection - None
J02 - Dispenser - Suction Dispenser
G00 - Tank Secondary Containment - None

Tank Number: 008
Tank ID: 29993
Tank Status: Closed - Removed

MOBIL OIL-#17FLG (Continued) **1000553736**

Material Name:	Closed - Removed
Capacity Gallons:	550
Install Date:	12/01/1959
Date Tank Closed:	12/17/2004
Registered:	True
Tank Location:	Underground
Tank Type:	Steel/carbon steel
Material Code:	0009
Common Name of Substance:	Gasoline
Tightness Test Method:	NN
Date Test:	Not reported
Next Test Date:	Not reported
Pipe Model:	Not reported
Modified By:	MJGRIFFI
Last Modified:	05/09/2022

Equipment Records:

H00 - Tank Leak Detection - None
I00 - Overfill - None
A00 - Tank Internal Protection - None
F00 - Pipe External Protection - None
B00 - Tank External Protection - None
C00 - Pipe Location - No Piping
D02 - Pipe Type - Galvanized Steel
G00 - Tank Secondary Containment - None
J02 - Dispenser - Suction Dispenser

Tank Number:	009
Tank ID:	29994
Tank Status:	Closed - Removed
Material Name:	Closed - Removed
Capacity Gallons:	550
Install Date:	12/01/1959
Date Tank Closed:	12/17/2004
Registered:	True
Tank Location:	Underground
Tank Type:	Steel/carbon steel
Material Code:	0009
Common Name of Substance:	Gasoline
Tightness Test Method:	NN
Date Test:	Not reported
Next Test Date:	Not reported
Pipe Model:	Not reported
Modified By:	MJGRIFFI
Last Modified:	05/09/2022

Equipment Records:

H00 - Tank Leak Detection - None
I00 - Overfill - None
A00 - Tank Internal Protection - None
F00 - Pipe External Protection - None
B00 - Tank External Protection - None
C00 - Pipe Location - No Piping
D02 - Pipe Type - Galvanized Steel
G00 - Tank Secondary Containment - None

MOBIL OIL-#17FLG (Continued) **1000553736**

J02 - Dispenser - Suction Dispenser

Tank Number: 010
Tank ID: 29995
Tank Status: Closed - Removed
Material Name: Closed - Removed
Capacity Gallons: 550
Install Date: 12/01/1959
Date Tank Closed: 12/17/2004
Registered: True
Tank Location: Underground
Tank Type: Steel/carbon steel
Material Code: 0009
Common Name of Substance: Gasoline

Tightness Test Method: NN
Date Test: Not reported
Next Test Date: Not reported
Pipe Model: Not reported
Modified By: MJGRIFFI
Last Modified: 05/09/2022

Equipment Records:

H00 - Tank Leak Detection - None
I00 - Overfill - None
A00 - Tank Internal Protection - None
F00 - Pipe External Protection - None
B00 - Tank External Protection - None
C00 - Pipe Location - No Piping
D02 - Pipe Type - Galvanized Steel
G00 - Tank Secondary Containment - None
J02 - Dispenser - Suction Dispenser

Tank Number: 011
Tank ID: 29996
Tank Status: Closed - Removed
Material Name: Closed - Removed
Capacity Gallons: 550
Install Date: 12/01/1959
Date Tank Closed: 12/17/2004
Registered: True
Tank Location: Underground
Tank Type: Steel/carbon steel
Material Code: 0009
Common Name of Substance: Gasoline

Tightness Test Method: NN
Date Test: Not reported
Next Test Date: Not reported
Pipe Model: Not reported
Modified By: MJGRIFFI
Last Modified: 05/09/2022

Equipment Records:

I00 - Overfill - None
H00 - Tank Leak Detection - None

MOBIL OIL-#17FLG (Continued) **1000553736**

A00 - Tank Internal Protection - None
B00 - Tank External Protection - None
C00 - Pipe Location - No Piping
D02 - Pipe Type - Galvanized Steel
F00 - Pipe External Protection - None
J02 - Dispenser - Suction Dispenser
G00 - Tank Secondary Containment - None

Tank Number:	012
Tank ID:	29997
Tank Status:	Closed - Removed
Material Name:	Closed - Removed
Capacity Gallons:	550
Install Date:	12/01/1959
Date Tank Closed:	12/17/2004
Registered:	True
Tank Location:	Underground
Tank Type:	Steel/carbon steel
Material Code:	0009
Common Name of Substance:	Gasoline
Tightness Test Method:	NN
Date Test:	Not reported
Next Test Date:	Not reported
Pipe Model:	Not reported
Modified By:	MJGRIFFI
Last Modified:	05/09/2022

Equipment Records:

H00 - Tank Leak Detection - None
I00 - Overfill - None
A00 - Tank Internal Protection - None
F00 - Pipe External Protection - None
B00 - Tank External Protection - None
C00 - Pipe Location - No Piping
D02 - Pipe Type - Galvanized Steel
G00 - Tank Secondary Containment - None
J02 - Dispenser - Suction Dispenser

Tank Number:	013
Tank ID:	29998
Tank Status:	Closed - Removed
Material Name:	Closed - Removed
Capacity Gallons:	550
Install Date:	12/01/1959
Date Tank Closed:	12/17/2004
Registered:	True
Tank Location:	Underground
Tank Type:	Steel/carbon steel
Material Code:	0009
Common Name of Substance:	Gasoline
Tightness Test Method:	NN
Date Test:	Not reported
Next Test Date:	Not reported
Pipe Model:	Not reported

MOBIL OIL-#17FLG (Continued) **1000553736**

Modified By: MJGRIFFI
Last Modified: 05/09/2022

Equipment Records:

I00 - Overfill - None
H00 - Tank Leak Detection - None
A00 - Tank Internal Protection - None
B00 - Tank External Protection - None
C00 - Pipe Location - No Piping
D02 - Pipe Type - Galvanized Steel
F00 - Pipe External Protection - None
J02 - Dispenser - Suction Dispenser
G00 - Tank Secondary Containment - None

Tank Number: 014
Tank ID: 29999
Tank Status: Closed - Removed
Material Name: Closed - Removed
Capacity Gallons: 550
Install Date: 12/01/1959
Date Tank Closed: 12/17/2004
Registered: True
Tank Location: Underground
Tank Type: Steel/carbon steel
Material Code: 0009
Common Name of Substance: Gasoline

Tightness Test Method: NN
Date Test: Not reported
Next Test Date: Not reported
Pipe Model: Not reported
Modified By: MJGRIFFI
Last Modified: 05/09/2022

Equipment Records:

I00 - Overfill - None
H00 - Tank Leak Detection - None
A00 - Tank Internal Protection - None
B00 - Tank External Protection - None
C00 - Pipe Location - No Piping
D02 - Pipe Type - Galvanized Steel
F00 - Pipe External Protection - None
J02 - Dispenser - Suction Dispenser
G00 - Tank Secondary Containment - None

Tank Number: 015
Tank ID: 30000
Tank Status: Closed - Removed
Material Name: Closed - Removed
Capacity Gallons: 550
Install Date: 05/01/1988
Date Tank Closed: 12/17/2004
Registered: True
Tank Location: Underground
Tank Type: Steel/carbon steel
Material Code: 0001

MOBIL OIL-#17FLG (Continued) **1000553736**

Common Name of Substance: #2 Fuel Oil (On-Site Consumption)

Tightness Test Method: NN
Date Test: Not reported
Next Test Date: Not reported
Pipe Model: Not reported
Modified By: MJGRIFFI
Last Modified: 05/09/2022

Equipment Records:

I01 - Overfill - Float Vent Valve
H01 - Tank Leak Detection - Interstitial - Electronic Monitoring
A00 - Tank Internal Protection - None
H04 - Tank Leak Detection - Groundwater Well
B00 - Tank External Protection - None
D02 - Pipe Type - Galvanized Steel
F00 - Pipe External Protection - None
G04 - Tank Secondary Containment - Double-Walled (Underground)
J02 - Dispenser - Suction Dispenser
C02 - Pipe Location - Underground/On-ground

Tank Number: 101
Tank ID: 30001
Tank Status: Closed - Removed
Material Name: Closed - Removed
Capacity Gallons: 4000
Install Date: 11/01/1987
Date Tank Closed: 12/17/2004
Registered: True
Tank Location: Underground
Tank Type: Steel/carbon steel
Material Code: 0009
Common Name of Substance: Gasoline

Tightness Test Method: 21
Date Test: 03/31/2003
Next Test Date: Not reported
Pipe Model: Not reported
Modified By: MJGRIFFI
Last Modified: 05/09/2022

Equipment Records:

K01 - Spill Prevention - Catch Basin
D01 - Pipe Type - Steel/Carbon Steel/Iron
E00 - Piping Secondary Containment - None
H01 - Tank Leak Detection - Interstitial - Electronic Monitoring
I01 - Overfill - Float Vent Valve
A00 - Tank Internal Protection - None
B01 - Tank External Protection - Painted/Asphalt Coating
J01 - Dispenser - Pressurized Dispenser
G04 - Tank Secondary Containment - Double-Walled (Underground)
B02 - Tank External Protection - Original Sacrificial Anode
L07 - Piping Leak Detection - Pressurized Piping Leak Detector
F03 - Pipe External Protection - Original Impressed Current
C02 - Pipe Location - Underground/On-ground
I04 - Overfill - Product Level Gauge (A/G)

MOBIL OIL-#17FLG (Continued) **1000553736**

Tank Number:	102
Tank ID:	30002
Tank Status:	Closed - Removed
Material Name:	Closed - Removed
Capacity Gallons:	4000
Install Date:	11/01/1987
Date Tank Closed:	12/17/2004
Registered:	True
Tank Location:	Underground
Tank Type:	Steel/carbon steel
Material Code:	0009
Common Name of Substance:	Gasoline
Tightness Test Method:	21
Date Test:	03/31/2003
Next Test Date:	Not reported
Pipe Model:	Not reported
Modified By:	MJGRIFFI
Last Modified:	05/09/2022

Equipment Records:

I01 - Overfill - Float Vent Valve
K01 - Spill Prevention - Catch Basin
D01 - Pipe Type - Steel/Carbon Steel/Iron
E00 - Piping Secondary Containment - None
H01 - Tank Leak Detection - Interstitial - Electronic Monitoring
A00 - Tank Internal Protection - None
B01 - Tank External Protection - Painted/Asphalt Coating
J01 - Dispenser - Pressurized Dispenser
G04 - Tank Secondary Containment - Double-Walled (Underground)
B02 - Tank External Protection - Original Sacrificial Anode
L07 - Piping Leak Detection - Pressurized Piping Leak Detector
C02 - Pipe Location - Underground/On-ground
F03 - Pipe External Protection - Original Impressed Current
I04 - Overfill - Product Level Gauge (A/G)

Tank Number:	103
Tank ID:	30003
Tank Status:	Closed - Removed
Material Name:	Closed - Removed
Capacity Gallons:	4000
Install Date:	01/01/1974
Date Tank Closed:	12/17/2004
Registered:	True
Tank Location:	Underground
Tank Type:	Steel/carbon steel
Material Code:	0009
Common Name of Substance:	Gasoline
Tightness Test Method:	19
Date Test:	10/22/2001
Next Test Date:	Not reported
Pipe Model:	Not reported
Modified By:	MJGRIFFI
Last Modified:	05/09/2022

Equipment Records:

MOBIL OIL-#17FLG (Continued) **1000553736**

K01 - Spill Prevention - Catch Basin
D01 - Pipe Type - Steel/Carbon Steel/Iron
H00 - Tank Leak Detection - None
I01 - Overfill - Float Vent Valve
A00 - Tank Internal Protection - None
B04 - Tank External Protection - Fiberglass
J01 - Dispenser - Pressurized Dispenser
G04 - Tank Secondary Containment - Double-Walled (Underground)
C02 - Pipe Location - Underground/On-ground
F08 - Pipe External Protection - Retrofitted Impressed Current

Tank Number: 104
Tank ID: 30004
Tank Status: Closed - Removed
Material Name: Closed - Removed
Capacity Gallons: 4000
Install Date: 11/01/1987
Date Tank Closed: 12/17/2004
Registered: True
Tank Location: Underground
Tank Type: Fiberglass coated steel
Material Code: 0009
Common Name of Substance: Gasoline

Tightness Test Method: 21
Date Test: 03/31/2003
Next Test Date: Not reported
Pipe Model: Not reported
Modified By: MJGRIFFI
Last Modified: 05/09/2022

Equipment Records:

I01 - Overfill - Float Vent Valve
K01 - Spill Prevention - Catch Basin
H01 - Tank Leak Detection - Interstitial - Electronic Monitoring
D01 - Pipe Type - Steel/Carbon Steel/Iron
E00 - Piping Secondary Containment - None
A00 - Tank Internal Protection - None
B04 - Tank External Protection - Fiberglass
J01 - Dispenser - Pressurized Dispenser
G04 - Tank Secondary Containment - Double-Walled (Underground)
L07 - Piping Leak Detection - Pressurized Piping Leak Detector
C02 - Pipe Location - Underground/On-ground
F03 - Pipe External Protection - Original Impressed Current
I04 - Overfill - Product Level Gauge (A/G)

Tank Number: 105
Tank ID: 30005
Tank Status: Closed - Removed
Material Name: Closed - Removed
Capacity Gallons: 4000
Install Date: 11/01/1987
Date Tank Closed: 12/17/2004
Registered: True
Tank Location: Underground
Tank Type: Fiberglass coated steel

MOBIL OIL-#17FLG (Continued) **1000553736**

Material Code: 0009
Common Name of Substance: Gasoline

Tightness Test Method: 21
Date Test: 03/31/2003
Next Test Date: Not reported
Pipe Model: Not reported
Modified By: MJGRIFFI
Last Modified: 05/09/2022

Equipment Records:

H01 - Tank Leak Detection - Interstitial - Electronic Monitoring
I01 - Overfill - Float Vent Valve
K01 - Spill Prevention - Catch Basin
B04 - Tank External Protection - Fiberglass
D01 - Pipe Type - Steel/Carbon Steel/Iron
E00 - Piping Secondary Containment - None
A00 - Tank Internal Protection - None
J01 - Dispenser - Pressurized Dispenser
G04 - Tank Secondary Containment - Double-Walled (Underground)
L07 - Piping Leak Detection - Pressurized Piping Leak Detector
C02 - Pipe Location - Underground/On-ground
F03 - Pipe External Protection - Original Impressed Current
I04 - Overfill - Product Level Gauge (A/G)

Tank Number: 106
Tank ID: 50668
Tank Status: Closed - Removed
Material Name: Closed - Removed
Capacity Gallons: 550
Install Date: 06/01/1987
Date Tank Closed: 12/17/2004
Registered: True
Tank Location: Underground
Tank Type: Fiberglass coated steel
Material Code: 0022
Common Name of Substance: Waste Oil/Used Oil

Tightness Test Method: NN
Date Test: Not reported
Next Test Date: Not reported
Pipe Model: Not reported
Modified By: MJGRIFFI
Last Modified: 05/09/2022

Equipment Records:

E00 - Piping Secondary Containment - None
G04 - Tank Secondary Containment - Double-Walled (Underground)
C00 - Pipe Location - No Piping
F00 - Pipe External Protection - None
L00 - Piping Leak Detection - None
D00 - Pipe Type - No Piping
H01 - Tank Leak Detection - Interstitial - Electronic Monitoring
I00 - Overfill - None
K01 - Spill Prevention - Catch Basin
A00 - Tank Internal Protection - None
B04 - Tank External Protection - Fiberglass

MOBIL OIL-#17FLG (Continued) **1000553736**

J00 - Dispenser - None

RCRA Listings:

Date Form Received by Agency:		20070101
Handler Name:		Mobil Oil Corp Ss #Flg
Handler Address:		Atlantic Ave
Handler City,State,Zip:		BROOKLYN, NY 11201-5715
EPA ID:		NYD986961670
Contact Name:		Not reported
Contact Address:		GALLOWS RD - MKTG ENVIRON
Contact City,State,Zip:		FAIRFAX, NY 22037
Contact Telephone:		Not reported
Contact Fax:		Not reported
Contact Email:		Not reported
Contact Title:		Not reported
EPA Region:		02
Land Type:		Not reported
Federal Waste Generator Description:		Not a generator, verified
Non-Notifier:		Not reported
Biennial Report Cycle:		Not reported
Accessibility:		Not reported
Active Site Indicator:		Not reported
State District Owner:		Ny
State District:		NYSDEC R2
Mailing Address:		GALLOWS RD - MKTG ENVIRON
Mailing City,State,Zip:		FAIRFAX, NY 22037
Owner Name:	Mobil Oil Corp	
Owner Type:		Private
Operator Name:	Mobil Oil Corp	
Operator Type:		Private
Short-Term Generator Activity:		No
Importer Activity:		No
Mixed Waste Generator:		No
Transporter Activity:		No
Transfer Facility Activity:		No
Recycler Activity with Storage:		No
Small Quantity On-Site Burner Exemption:		No
Smelting Melting and Refining Furnace Exemption:		No
Underground Injection Control:		No
Off-Site Waste Receipt:		No
Universal Waste Indicator:		No
Universal Waste Destination Facility:		No
Federal Universal Waste:		No
Active Site State-Reg Handler:		---
Federal Facility Indicator:		Not reported
Hazardous Secondary Material Indicator:		N
Sub-Part K Indicator:		Not reported
2018 GPRA Permit Baseline:		Not on the Baseline
2018 GPRA Renewals Baseline:		Not on the Baseline
202 GPRA Corrective Action Baseline:		No
Subject to Corrective Action Universe:		No
Non-TSDFs Where RCRA CA has Been Imposed Universe:		No
Corrective Action Priority Ranking:		No NCAPS ranking
Environmental Control Indicator:		No
Institutional Control Indicator:		No
Human Exposure Controls Indicator:		N/A
Groundwater Controls Indicator:		N/A

MOBIL OIL-#17FLG (Continued) **1000553736**

Significant Non-Complier Universe:	No
Unaddressed Significant Non-Complier Universe:	No
Addressed Significant Non-Complier Universe:	No
Significant Non-Complier With a Compliance Schedule Universe:	No
Financial Assurance Required:	Not reported
Handler Date of Last Change:	20150414
Recognized Trader-Importer:	No
Recognized Trader-Exporter:	No
Importer of Spent Lead Acid Batteries:	No
Exporter of Spent Lead Acid Batteries:	No
Recycler Activity Without Storage:	No
Manifest Broker:	No
Sub-Part P Indicator:	No

Hazardous Waste Summary:

Waste Code:	D000
Waste Description:	Not Defined
Waste Code:	D001
Waste Description:	Ignitable Waste
Waste Code:	D008
Waste Description:	Lead

Handler - Owner Operator:

Owner/Operator Indicator:	Owner
Owner/Operator Name: MOBIL OIL CORP	
Legal Status:	Private
Date Became Current:	Not reported
Date Ended Current:	Not reported
Owner/Operator Address:	3225 GALLOWS RD
Owner/Operator City,State,Zip:	FAIRFAX, VA 22037
Owner/Operator Telephone:	703-849-3330
Owner/Operator Telephone Ext:	Not reported
Owner/Operator Fax:	Not reported
Owner/Operator Email:	Not reported
Owner/Operator Indicator:	Operator
Owner/Operator Name: MOBIL OIL CORP	
Legal Status:	Private
Date Became Current:	Not reported
Date Ended Current:	Not reported
Owner/Operator Address:	3225 GALLOWS RD
Owner/Operator City,State,Zip:	FAIRFAX, VA 22037
Owner/Operator Telephone:	703-849-3330
Owner/Operator Telephone Ext:	Not reported
Owner/Operator Fax:	Not reported
Owner/Operator Email:	Not reported
Owner/Operator Indicator:	Owner
Owner/Operator Name: MOBIL OIL CORP	
Legal Status:	Private
Date Became Current:	Not reported
Date Ended Current:	Not reported
Owner/Operator Address:	3225 GALLOWS RD

MOBIL OIL-#17FLG (Continued) **1000553736**

Owner/Operator City,State,Zip:	FAIRFAX, VA 22037
Owner/Operator Telephone:	703-849-3330
Owner/Operator Telephone Ext:	Not reported
Owner/Operator Fax:	Not reported
Owner/Operator Email:	Not reported
Owner/Operator Indicator:	Operator
Owner/Operator Name: MOBIL OIL CORP	
Legal Status:	Private
Date Became Current:	Not reported
Date Ended Current:	Not reported
Owner/Operator Address:	3225 GALLOWS RD
Owner/Operator City,State,Zip:	FAIRFAX, VA 22037
Owner/Operator Telephone:	703-849-3330
Owner/Operator Telephone Ext:	Not reported
Owner/Operator Fax:	Not reported
Owner/Operator Email:	Not reported

Historic Generators:

Receive Date:	19990708
Handler Name: MOBIL OIL CORP SS #FLG	
Federal Waste Generator Description:	Not a generator, verified
State District Owner:	Ny
Large Quantity Handler of Universal Waste:	No
Recognized Trader Importer:	No
Recognized Trader Exporter:	No
Spent Lead Acid Battery Importer:	No
Spent Lead Acid Battery Exporter:	No
Current Record:	No
Non Storage Recycler Activity:	Not reported
Electronic Manifest Broker:	Not reported

Receive Date:	20060101
Handler Name: MOBIL OIL CORP SS #FLG	
Federal Waste Generator Description:	Not a generator, verified
State District Owner:	Ny
Large Quantity Handler of Universal Waste:	No
Recognized Trader Importer:	No
Recognized Trader Exporter:	No
Spent Lead Acid Battery Importer:	No
Spent Lead Acid Battery Exporter:	No
Current Record:	No
Non Storage Recycler Activity:	Not reported
Electronic Manifest Broker:	Not reported

Receive Date:	20070101
Handler Name: MOBIL OIL CORP SS #FLG	
Federal Waste Generator Description:	Not a generator, verified
State District Owner:	Ny
Large Quantity Handler of Universal Waste:	No
Recognized Trader Importer:	No
Recognized Trader Exporter:	No
Spent Lead Acid Battery Importer:	No
Spent Lead Acid Battery Exporter:	No
Current Record:	Yes
Non Storage Recycler Activity:	Not reported
Electronic Manifest Broker:	Not reported

MOBIL OIL-#17FLG (Continued) **1000553736**

Receive Date:	19910410
Handler Name: MOBIL OIL CORP SS #FLG	
Federal Waste Generator Description:	Small Quantity Generator
State District Owner:	Ny
Large Quantity Handler of Universal Waste:	No
Recognized Trader Importer:	No
Recognized Trader Exporter:	No
Spent Lead Acid Battery Importer:	No
Spent Lead Acid Battery Exporter:	No
Current Record:	No
Non Storage Recycler Activity:	Not reported
Electronic Manifest Broker:	Not reported

List of NAICS Codes and Descriptions:

NAICS Codes:	No NAICS Codes Found

Has the Facility Received Notices of Violations:

Found Violation:	No
Agency Which Determined Violation:	Not reported
Violation Short Description:	Not reported
Date Violation was Determined:	Not reported
Actual Return to Compliance Date:	Not reported
Return to Compliance Qualifier:	Not reported
Violation Responsible Agency:	Not reported
Scheduled Compliance Date:	Not reported
Enforcement Identifier:	Not reported
Date of Enforcement Action:	Not reported
Enforcement Responsible Agency:	Not reported
Enforcement Docket Number:	Not reported
Enforcement Attorney:	Not reported
Corrective Action Component:	Not reported
Appeal Initiated Date:	Not reported
Appeal Resolution Date:	Not reported
Disposition Status Date:	Not reported
Disposition Status:	Not reported
Disposition Status Description:	Not reported
Consent/Final Order Sequence Number: Not reported	
Consent/Final Order Respondent Name:	Not reported
Consent/Final Order Lead Agency:	Not reported
Enforcement Type: Not reported	
Enforcement Responsible Person:	Not reported
Enforcement Responsible Sub-Organization:	Not reported
SEP Sequence Number: Not reported	
SEP Expenditure Amount:	Not reported
SEP Scheduled Completion Date:	Not reported
SEP Actual Date:	Not reported
SEP Defaulted Date:	Not reported
SEP Type:	Not reported
SEP Type Description:	Not reported
Proposed Amount:	Not reported
Final Monetary Amount:	Not reported
Paid Amount:	Not reported
Final Count:	Not reported
Final Amount:	Not reported

MOBIL OIL-#17FLG (Continued) **1000553736**

Evaluation Action Summary:

Evaluation Date:	19980924
Evaluation Responsible Agency:	EPA
Found Violation:	No
Evaluation Type Description:	COMPLIANCE EVALUATION INSPECTION
Evaluation Responsible Person Identifier:	R2MD
Evaluation Responsible Sub-Organization:	RCB
Actual Return to Compliance Date:	Not reported
Scheduled Compliance Date:	Not reported
Date of Request:	Not reported
Date Response Received:	Not reported
Request Agency:	Not reported
Former Citation:	Not reported

US AIRS MINOR:

Envid:	1000553736
Region Code:	02
Programmatic ID:	AIR NY0000002610100031
Facility Registry ID:	110001573280
D and B Number:	Not reported
Primary SIC Code:	5541
NAICS Code:	999999
Default Air Classification Code:	MIN
Facility Type of Ownership Code:	POF
Air CMS Category Code:	Not reported
HPV Status:	Not reported

US AIRS MINOR:

Region Code:	02
Programmatic ID:	AIR NY0000002610100031
Facility Registry ID:	110001573280
Air Operating Status Code:	OPR
Default Air Classification Code:	MIN
Air Program:	State Implementation Plan for National Primary and Secondary Ambient Air Quality Standards
Activity Date:	1988-04-13 00:00:00
Activity Status Date:	Not reported
Activity Group:	Compliance Monitoring
Activity Type:	Inspection/Evaluation
Activity Status:	Not reported

FINDS:

Registry ID: 110001573280

Click Here for FRS Facility Detail Report:

Environmental Interest/Information System:

ICIS-Air (AIR) AIR is the modernization of the Air Facility System (AFS) into the Integrated Compliance Information System (ICIS). AIR contains enforcement, compliance, and permit data for stationary sources of air pollution regulated by the EPA, State, and Local air pollution agencies.
The Air Facility System (AFS) contains compliance and permit data for stationary sources of air pollution regulated by the EPA, state, and local air pollution agencies.
The New York Department of Environmental Conservation Facility

MOBIL OIL-#17FLG (Continued) **1000553736**

Information System (FIS) database houses all information about facilities that are regulated or of environmental interest to the state of New York.
The Resource Conservation and Recovery Act Information System (RCRAInfo) is EPA's comprehensive information system in support of the Resource Conservation and Recovery Act (RCRA) of 1976 and the Hazardous and Solid Waste Amendments (HSWA) of 1984. It tracks many types of information about generators, transporters, treaters, storers, and disposers of hazardous waste.

Click this hyperlink while viewing on your computer to access additional FINDS: detail in the EDR Site Report.

ECHO:

Envid:	1000553736
Registry ID:	110001573280

DFR URL:

Name:	MOBIL OIL-#17FLG
Address:	252 Atlantic Ave
City,State,Zip:	BROOKLYN, NY 11201

E MANIFEST:

Manifest Tracking Number:	011450167FLE
Last Updated Date:	20190201
Shipped Date:	20180813
Received Date:	20180827
Manifest Status:	Signed
Submission Type:	DataImage5Copy
Origin Type:	Service
Generator EPA ID:	CESQG
Generator Name:	Michael'S
Generator Location Street Number:	Not reported
Generator Location Street 1:	252 ATLANTIC AVE
Generator Location Street 2:	Not reported
Generator Location City:	BROOKLYN
Generator Location State:	NY
Generator Location Zip:	11201-5715
Generator Mail Street Number:	Not reported
Generator Mail Street 1:	252 Atlantic Ave
Generator Mail Street 2:	Not reported
Generator Mail City:	Brooklyn
Generator Mail Zip:	11201-5715
Generator Mail State:	NY
Generator Contact Company Name:	Not reported
Designated Facility EPA ID:	RID040098352
Designated Facility Name:	Northland Environmental, Llc
Designated Facility Mail Street Number:	Not reported
Designated Facility Mail Street 1:	Not reported
Designated Facility Mail Street 2:	275 Allens Avenue
Designated Facility Mail City:	Providence
Designated Facility Mail Zip:	02905
Designated Facility Mail State:	RI
Designated Facility Location Street Number:	Not reported
Designated Facility Location Street 1:	275 Allens Avenue
Designated Facility Location Street 2:	Not reported
Designated Facility Location City:	Providence

MOBIL OIL-#17FLG (Continued) **1000553736**

Designated Facility Location Zip:	02905
Designated Facility Location State:	RI
Designated Facility Contact Company Name:	Not reported
Manifest Residue Indicator:	N
Rejection Indicator:	N

Manifest Tracking Number:	014952279FLE
Last Updated Date:	20210730
Shipped Date:	20210714
Received Date:	20210720
Manifest Status:	Signed
Submission Type:	DataImage5Copy
Origin Type:	Service
Generator EPA ID:	CESQG
Generator Name:	Michael'S
Generator Location Street Number:	Not reported
Generator Location Street 1:	252 ATLANTIC AVE
Generator Location Street 2:	Not reported
Generator Location City:	BROOKLYN
Generator Location State:	NY
Generator Location Zip:	11201-5715
Generator Mail Street Number:	Not reported
Generator Mail Street 1:	252 Atlantic Ave
Generator Mail Street 2:	Not reported
Generator Mail City:	Brooklyn
Generator Mail Zip:	11201-5715
Generator Mail State:	NY
Generator Contact Company Name:	Not reported
Designated Facility EPA ID:	RID040098352
Designated Facility Name:	Northland Environmental, Llc
Designated Facility Mail Street Number:	Not reported
Designated Facility Mail Street 1:	Not reported
Designated Facility Mail Street 2:	275 Allens Avenue
Designated Facility Mail City:	Providence
Designated Facility Mail Zip:	02905
Designated Facility Mail State:	RI
Designated Facility Location Street Number:	Not reported
Designated Facility Location Street 1:	275 Allens Avenue
Designated Facility Location Street 2:	Not reported
Designated Facility Location City:	Providence
Designated Facility Location Zip:	02905
Designated Facility Location State:	RI
Designated Facility Contact Company Name:	Not reported
Manifest Residue Indicator:	N
Rejection Indicator:	N

Manifest Tracking Number:	013398125FLE
Last Updated Date:	20200211
Shipped Date:	20200122
Received Date:	20200203
Manifest Status:	Signed
Submission Type:	DataImage5Copy
Origin Type:	Service
Generator EPA ID:	CESQG
Generator Name:	Michael'S
Generator Location Street Number:	Not reported
Generator Location Street 1:	252 ATLANTIC AVE

MOBIL OIL-#17FLG (Continued) **1000553736**

Generator Location Street 2:	Not reported
Generator Location City:	BROOKLYN
Generator Location State:	NY
Generator Location Zip:	11201-5715
Generator Mail Street Number:	Not reported
Generator Mail Street 1:	252 Atlantic Ave
Generator Mail Street 2:	Not reported
Generator Mail City:	Brooklyn
Generator Mail Zip:	11201-5715
Generator Mail State:	NY
Generator Contact Company Name:	Not reported
Designated Facility EPA ID:	RID040098352
Designated Facility Name:	Northland Environmental, Llc
Designated Facility Mail Street Number:	Not reported
Designated Facility Mail Street 1:	Not reported
Designated Facility Mail Street 2:	275 Allens Avenue
Designated Facility Mail City:	Providence
Designated Facility Mail Zip:	02905
Designated Facility Mail State:	RI
Designated Facility Location Street Number:	Not reported
Designated Facility Location Street 1:	275 Allens Avenue
Designated Facility Location Street 2:	Not reported
Designated Facility Location City:	Providence
Designated Facility Location Zip:	02905
Designated Facility Location State:	RI
Designated Facility Contact Company Name:	Not reported
Manifest Residue Indicator:	N
Rejection Indicator:	N

Manifest Tracking Number:	200874226CLE
Last Updated Date:	20240827
Shipped Date:	20240722
Received Date:	20240819
Manifest Status:	Signed
Submission Type:	DataImage5Copy
Origin Type:	Service
Generator EPA ID:	CESQG
Generator Name:	Michael'S
Generator Location Street Number:	Not reported
Generator Location Street 1:	252 ATLANTIC AVE
Generator Location Street 2:	Not reported
Generator Location City:	BROOKLYN
Generator Location State:	NY
Generator Location Zip:	11201-5715
Generator Mail Street Number:	Not reported
Generator Mail Street 1:	252 ATLANTIC AVE
Generator Mail Street 2:	Not reported
Generator Mail City:	BROOKLYN
Generator Mail Zip:	11201-5715
Generator Mail State:	NY
Generator Contact Company Name:	Not reported
Designated Facility EPA ID:	PAD085690592
Designated Facility Name:	Republic Env Sys (Pa) Llc
Designated Facility Mail Street Number:	Not reported
Designated Facility Mail Street 1:	Not reported
Designated Facility Mail Street 2:	2869 SANDSTONE DRIVE
Designated Facility Mail City:	HATFIELD

MOBIL OIL-#17FLG (Continued) **1000553736**

Designated Facility Mail Zip:	19440
Designated Facility Mail State:	PA
Designated Facility Location Street Number:	Not reported
Designated Facility Location Street 1:	2869 SANDSTONE DRIVE
Designated Facility Location Street 2:	Not reported
Designated Facility Location City:	HATFIELD
Designated Facility Location Zip:	19440
Designated Facility Location State:	PA
Designated Facility Contact Company Name:	Not reported
Manifest Residue Indicator:	N
Rejection Indicator:	N

Manifest Tracking Number:	013117130FLE
Last Updated Date:	20190805
Shipped Date:	20190717
Received Date:	20190724
Manifest Status:	Signed
Submission Type:	DataImage5Copy
Origin Type:	Service
Generator EPA ID:	CESQG
Generator Name:	Michael'S
Generator Location Street Number:	Not reported
Generator Location Street 1:	252 ATLANTIC AVE
Generator Location Street 2:	Not reported
Generator Location City:	BROOKLYN
Generator Location State:	NY
Generator Location Zip:	11201-5715
Generator Mail Street Number:	Not reported
Generator Mail Street 1:	252 Atlantic Ave
Generator Mail Street 2:	Not reported
Generator Mail City:	Brooklyn
Generator Mail Zip:	11201-5715
Generator Mail State:	NY
Generator Contact Company Name:	Not reported
Designated Facility EPA ID:	RID040098352
Designated Facility Name:	Northland Environmental, Llc
Designated Facility Mail Street Number:	Not reported
Designated Facility Mail Street 1:	Not reported
Designated Facility Mail Street 2:	275 Allens Avenue
Designated Facility Mail City:	Providence
Designated Facility Mail Zip:	02905
Designated Facility Mail State:	RI
Designated Facility Location Street Number:	Not reported
Designated Facility Location Street 1:	275 Allens Avenue
Designated Facility Location Street 2:	Not reported
Designated Facility Location City:	Providence
Designated Facility Location Zip:	02905
Designated Facility Location State:	RI
Designated Facility Contact Company Name:	Not reported
Manifest Residue Indicator:	N
Rejection Indicator:	N

Manifest Tracking Number:	200438202CLE
Last Updated Date:	20230508
Shipped Date:	20230418
Received Date:	20230427
Manifest Status:	Signed

MOBIL OIL-#17FLG (Continued) **1000553736**

Submission Type:	DataImage5Copy
Origin Type:	Service
Generator EPA ID:	CESQG
Generator Name:	Michael'S
Generator Location Street Number:	Not reported
Generator Location Street 1:	252 ATLANTIC AVE
Generator Location Street 2:	Not reported
Generator Location City:	BROOKLYN
Generator Location State:	NY
Generator Location Zip:	11201-5715
Generator Mail Street Number:	Not reported
Generator Mail Street 1:	252 Atlantic Ave
Generator Mail Street 2:	Not reported
Generator Mail City:	Brooklyn
Generator Mail Zip:	11201-5715
Generator Mail State:	NY
Generator Contact Company Name:	Not reported
Designated Facility EPA ID:	RID040098352
Designated Facility Name:	Northland Environmental, Llc
Designated Facility Mail Street Number:	Not reported
Designated Facility Mail Street 1:	Not reported
Designated Facility Mail Street 2:	275 Allens Avenue
Designated Facility Mail City:	Providence
Designated Facility Mail Zip:	02905
Designated Facility Mail State:	RI
Designated Facility Location Street Number:	Not reported
Designated Facility Location Street 1:	275 Allens Avenue
Designated Facility Location Street 2:	Not reported
Designated Facility Location City:	Providence
Designated Facility Location Zip:	02905
Designated Facility Location State:	RI
Designated Facility Contact Company Name:	Not reported
Manifest Residue Indicator:	N
Rejection Indicator:	N

Manifest Tracking Number:	012449390FLE
Last Updated Date:	20190225
Shipped Date:	20190207
Received Date:	20190214
Manifest Status:	Signed
Submission Type:	DataImage5Copy
Origin Type:	Service
Generator EPA ID:	CESQG
Generator Name:	Michael'S
Generator Location Street Number:	Not reported
Generator Location Street 1:	252 ATLANTIC AVE
Generator Location Street 2:	Not reported
Generator Location City:	BROOKLYN
Generator Location State:	NY
Generator Location Zip:	11201-5715
Generator Mail Street Number:	Not reported
Generator Mail Street 1:	252 Atlantic Ave
Generator Mail Street 2:	Not reported
Generator Mail City:	Brooklyn
Generator Mail Zip:	11201-5715
Generator Mail State:	NY
Generator Contact Company Name:	Not reported

MOBIL OIL-#17FLG (Continued) **1000553736**

Designated Facility EPA ID:	RID040098352
Designated Facility Name:	Northland Environmental, Llc
Designated Facility Mail Street Number:	Not reported
Designated Facility Mail Street 1:	Not reported
Designated Facility Mail Street 2:	275 Allens Avenue
Designated Facility Mail City:	Providence
Designated Facility Mail Zip:	02905
Designated Facility Mail State:	RI
Designated Facility Location Street Number:	Not reported
Designated Facility Location Street 1:	275 Allens Avenue
Designated Facility Location Street 2:	Not reported
Designated Facility Location City:	Providence
Designated Facility Location Zip:	02905
Designated Facility Location State:	RI
Designated Facility Contact Company Name:	Not reported
Manifest Residue Indicator:	N
Rejection Indicator:	N

Manifest Tracking Number:	201105526CLE
Last Updated Date:	20250425
Shipped Date:	20250331
Received Date:	20250421
Manifest Status:	Signed
Submission Type:	DataImage5Copy
Origin Type:	Service
Generator EPA ID:	CESQG
Generator Name:	Michael'S
Generator Location Street Number:	Not reported
Generator Location Street 1:	252 ATLANTIC AVE
Generator Location Street 2:	Not reported
Generator Location City:	BROOKLYN
Generator Location State:	NY
Generator Location Zip:	11201
Generator Mail Street Number:	Not reported
Generator Mail Street 1:	252 ATLANTIC AVE
Generator Mail Street 2:	Not reported
Generator Mail City:	BROOKLYN
Generator Mail Zip:	11201
Generator Mail State:	NY
Generator Contact Company Name:	Not reported
Designated Facility EPA ID:	RID040098352
Designated Facility Name:	Northland Environmental Llc- (Esol)
Designated Facility Mail Street Number:	275
Designated Facility Mail Street 1:	Not reported
Designated Facility Mail Street 2:	ALLENS AVE
Designated Facility Mail City:	PROVIDENCE
Designated Facility Mail Zip:	02905
Designated Facility Mail State:	RI
Designated Facility Location Street Number:	275
Designated Facility Location Street 1:	ALLENS AVE
Designated Facility Location Street 2:	Not reported
Designated Facility Location City:	PROVIDENCE
Designated Facility Location Zip:	02905
Designated Facility Location State:	RI
Designated Facility Contact Company Name:	Not reported
Manifest Residue Indicator:	N
Rejection Indicator:	N

MOBIL OIL-#17FLG (Continued) **1000553736**

Manifest Tracking Number:	014960296FLE
Last Updated Date:	20200811
Shipped Date:	20200730
Received Date:	20200804
Manifest Status:	Signed
Submission Type:	DataImage5Copy
Origin Type:	Service
Generator EPA ID:	CESQG
Generator Name:	Michael'S
Generator Location Street Number:	Not reported
Generator Location Street 1:	252 ATLANTIC AVE
Generator Location Street 2:	Not reported
Generator Location City:	BROOKLYN
Generator Location State:	NY
Generator Location Zip:	11201-5715
Generator Mail Street Number:	Not reported
Generator Mail Street 1:	252 Atlantic Ave
Generator Mail Street 2:	Not reported
Generator Mail City:	Brooklyn
Generator Mail Zip:	11201-5715
Generator Mail State:	NY
Generator Contact Company Name:	Not reported
Designated Facility EPA ID:	RID040098352
Designated Facility Name:	Northland Environmental, Llc
Designated Facility Mail Street Number:	Not reported
Designated Facility Mail Street 1:	Not reported
Designated Facility Mail Street 2:	275 Allens Avenue
Designated Facility Mail City:	Providence
Designated Facility Mail Zip:	02905
Designated Facility Mail State:	RI
Designated Facility Location Street Number:	Not reported
Designated Facility Location Street 1:	275 Allens Avenue
Designated Facility Location Street 2:	Not reported
Designated Facility Location City:	Providence
Designated Facility Location Zip:	02905
Designated Facility Location State:	RI
Designated Facility Contact Company Name:	Not reported
Manifest Residue Indicator:	N
Rejection Indicator:	N

Manifest Tracking Number:	015583929FLE
Last Updated Date:	20210128
Shipped Date:	20210118
Received Date:	20210126
Manifest Status:	Signed
Submission Type:	DataImage5Copy
Origin Type:	Service
Generator EPA ID:	CESQG
Generator Name:	Michael'S
Generator Location Street Number:	Not reported
Generator Location Street 1:	252 ATLANTIC AVE
Generator Location Street 2:	Not reported
Generator Location City:	BROOKLYN
Generator Location State:	NY
Generator Location Zip:	11201-5715
Generator Mail Street Number:	Not reported
Generator Mail Street 1:	252 Atlantic Ave

MOBIL OIL-#17FLG (Continued) **1000553736**

Generator Mail Street 2:	Not reported
Generator Mail City:	Brooklyn
Generator Mail Zip:	11201-5715
Generator Mail State:	NY
Generator Contact Company Name:	Not reported
Designated Facility EPA ID:	RID040098352
Designated Facility Name:	Northland Environmental, Llc
Designated Facility Mail Street Number:	Not reported
Designated Facility Mail Street 1:	Not reported
Designated Facility Mail Street 2:	275 Allens Avenue
Designated Facility Mail City:	Providence
Designated Facility Mail Zip:	02905
Designated Facility Mail State:	RI
Designated Facility Location Street Number:	Not reported
Designated Facility Location Street 1:	275 Allens Avenue
Designated Facility Location Street 2:	Not reported
Designated Facility Location City:	Providence
Designated Facility Location Zip:	02905
Designated Facility Location State:	RI
Designated Facility Contact Company Name:	Not reported
Manifest Residue Indicator:	N
Rejection Indicator:	N

Manifest Tracking Number:	200612684CLE
Last Updated Date:	20231113
Shipped Date:	20231026
Received Date:	20231106
Manifest Status:	Signed
Submission Type:	DataImage5Copy
Origin Type:	Service
Generator EPA ID:	CESQG
Generator Name:	Michael'S
Generator Location Street Number:	Not reported
Generator Location Street 1:	252 ATLANTIC AVE
Generator Location Street 2:	Not reported
Generator Location City:	BROOKLYN
Generator Location State:	NY
Generator Location Zip:	11201-5715
Generator Mail Street Number:	Not reported
Generator Mail Street 1:	252 Atlantic Ave
Generator Mail Street 2:	Not reported
Generator Mail City:	Brooklyn
Generator Mail Zip:	11201-5715
Generator Mail State:	NY
Generator Contact Company Name:	Not reported
Designated Facility EPA ID:	RID040098352
Designated Facility Name:	Northland Environmental, Llc
Designated Facility Mail Street Number:	275
Designated Facility Mail Street 1:	Not reported
Designated Facility Mail Street 2:	Allens Avenue
Designated Facility Mail City:	Providence
Designated Facility Mail Zip:	02905
Designated Facility Mail State:	RI
Designated Facility Location Street Number:	275
Designated Facility Location Street 1:	Allens Avenue
Designated Facility Location Street 2:	Not reported
Designated Facility Location City:	Providence

MOBIL OIL-#17FLG (Continued) **1000553736**

Designated Facility Location Zip:	02905
Designated Facility Location State:	RI
Designated Facility Contact Company Name:	Not reported
Manifest Residue Indicator:	N
Rejection Indicator:	N

Transporter:

Manifest Tracking Number:	201135871CLE
Transporter Line Number:	1
Transporter EPA ID:	PAD982661381
Transporter Name:	Republic Env Sys (Trans Group), Llc

Waste Line:

Manifest Tracking Number:	201135871CLE
Waste Line Number:	1
U.S. DOT Hazardous Indicator:	Y
U.S. DOT ID Number:	UN1046
U.S. DOT Description:	Un1046, Helium, Compressed, 2.2
Non-Hazardous Waste Description:	Not reported
Number of Containers:	9
Container Type Code:	CF
Container Type Description:	Fiber or plastic boxes, cartons, cases
Waste Quantity:	332
Quantity Unit of Measure Code:	P
Quantity Unit of Measure Description:	Pounds
Waste Quantity, in Tons:	0.166
Acute Waste Quantity, in Tons:	0
Non-Acute Waste Quantity, in Tons:	0.166
Waste Quantity, in Kilograms:	150.56698
Acute Waste Quantity, in Kilograms:	0
Non-Acute Waste Quantity, in Kilorgrams:	150.56698
Management Method Code:	H141
Management Method Description:	STORAGE, BULKING AND/OR TRANSFER OFF SITE
Waste Residue Indicator:	N
Quantity Discrepancy Indicator:	N
Waste Type Discrepancy Indicator:	N
Waste Density:	Not reported
Waste Density Unit of Measure Code:	Not reported
Waste Density Unit of Measure Description:	Not reported
Form Code:	Not reported
Form Code Description:	Not reported
Source Code:	Not reported
Source Code Description:	Not reported
Waste Minimization Code:	Not reported
Waste Minimization Code Description:	Not reported
Consent Number:	Not reported
EPA Waste Indicator:	N
Federal Waste Codes:	Not reported
Quantity Haz Kg:	0
Quantity Haz Tons:	0
Quantity Non Haz Kg:	150.56698
Quantity Non Haz Tons:	0.166
State Waste Codes:	RI-R015

Manifest Tracking Number:	201135871CLE
Waste Line Number:	2

MOBIL OIL-#17FLG (Continued) **1000553736**

U.S. DOT Hazardous Indicator:	Y
U.S. DOT ID Number:	UN1046
U.S. DOT Description:	Un1046, Helium, Compressed, 2.2
Non-Hazardous Waste Description:	Not reported
Number of Containers:	1
Container Type Code:	DM
Container Type Description:	Metal drums, barrels, kegs
Waste Quantity:	43
Quantity Unit of Measure Code:	P
Quantity Unit of Measure Description:	Pounds
Waste Quantity, in Tons:	0.0215
Acute Waste Quantity, in Tons:	0
Non-Acute Waste Quantity, in Tons:	0.0215
Waste Quantity, in Kilograms:	19.50115
Acute Waste Quantity, in Kilograms:	0
Non-Acute Waste Quantity, in Kilorgrams:	19.501145
Management Method Code:	H141
Management Method Description:	STORAGE, BULKING AND/OR TRANSFER OFF SITE
Waste Residue Indicator:	N
Quantity Discrepancy Indicator:	N
Waste Type Discrepancy Indicator:	N
Waste Density:	Not reported
Waste Density Unit of Measure Code:	Not reported
Waste Density Unit of Measure Description:	Not reported
Form Code:	Not reported
Form Code Description:	Not reported
Source Code:	Not reported
Source Code Description:	Not reported
Waste Minimization Code:	Not reported
Waste Minimization Code Description:	Not reported
Consent Number:	Not reported
EPA Waste Indicator:	N
Federal Waste Codes:	Not reported
Quantity Haz Kg:	0
Quantity Haz Tons:	0
Quantity Non Haz Kg:	19.501145
Quantity Non Haz Tons:	0.0215
State Waste Codes:	RI-R015

Click this hyperlink while viewing on your computer to access
3 additional US EManifest: record(s) in the EDR Site Report.

NY MANIFEST:

EPA ID:	NYD986961670
Country:	USA
Name:	Michael'S Atlantic Galleria #1276
Address:	252 ATLANTIC AVE
Address 2:	Not reported
City,State,Zip:	BROOKLYN, NY 11201-5715
Zip 4:	Not reported
Location Address 1:	252 ATLANTIC AVE
Location Address 2:	Not reported
Location City,State,Zip:	BROOKLYN, NY 11201
Location Zip 4:	Not reported
Facility Status:	Not reported
Total Tanks:	Not reported
Code:	BP

MOBIL OIL-#17FLG (Continued) **1000553736**

Mailing:
- Mailing Name: Michael'S Atlantic Galleria #1276
- Mailing Contact: Not reported
- Mailing Address 1: 252 ATLANTIC AVE
- Mailing Address 2: Not reported
- Mailing City,State,Zip: BROOKLYN, NY 11201
- Mailing Zip 4: Not reported
- Mailing Country: USA
- Mailing Phone: 3474427606

Manifest Data:
- Document ID: CTF0359799
- Manifest Status: Not reported
- Trans1 State ID: 100E30MD
- Year: 1994
- Trans2 State ID: Not reported
- Generator Ship Date: 11/04/1994
- Trans1 Recv Date: 11/04/1994
- Trans2 Recv Date: Not reported
- TSD Site Recv Date: 11/07/1994
- Part A Recv Date: Not reported
- Part B Recv Date: Not reported
- Generator EPA ID: NYD986961670
- Trans1 EPA ID: MAD039322250
- Trans2 EPA ID: Not reported
- TSDF ID 1: CTD000604488
- TSDF ID 2: Not reported
- Manifest Tracking Number: Not reported
- Import Indicator: Not reported
- Export Indicator: Not reported
- Discr Quantity Indicator: Not reported
- Discr Type Indicator: Not reported
- Discr Residue Indicator: Not reported
- Discr Partial Reject Indicator: Not reported
- Discr Full Reject Indicator: Not reported
- Manifest Ref Number: Not reported
- Alt Facility RCRA ID: Not reported
- Alt Facility Sign Date: Not reported
- MGMT Method Type Code: Not reported
- Waste Code 1: Benzene
- Waste Code 2: Not reported
- Waste Code 3: Not reported
- Waste Code 4: Not reported
- Waste Code 5: Not reported
- Waste Code 6: Not reported
- Quantity: 00715
- Units: Gallons (liquids only)
- Number of Containers: 013
- Container Type: Metal drums, barrels, kegs
- Handling Method: Landfill
- Specific Gravity: 01.00

NYC OER:
- Name: 252 ATLANTIC AVENUE
- Address: 252 ATLANTIC AVENUE

MOBIL OIL-#17FLG (Continued) **1000553736**

City,State,Zip:	BROOKLYN, NY
Latitude:	40.689053
Longitude:	-73.990481
OER Project Numbers:	14TMP0019K,14RHAZ019K
BBL:	3001810001
OER Program:	E/RD (Review)
Class:	Completed (C)
Phase:	Completed
URL:	
Postcode:	11201
Community Board:	2
Council District:	33
Census Tract:	43
BIN:	3424486
NTA:	DUMBO-Vinegar Hill-Downtown Brooklyn-Boerum Hill

BX621 **LOT 3,TAXBLOCK 2110** **NY VCP** **S108075679**
South **113 FLATBUSH AVENUE** **NY E DESIGNATION** **N/A**
1/2-1 **BROOKLYN, NY** **NY NYC OER**
0.788 mi.
4162 ft. **Site 1 of 2 in cluster BX**

Relative:
Higher

Actual:
40 ft.

VCP NYC:

Project ID:	14TMP0325K,14EH-N325K,14CVCP210K
Name:	113 FLATBUSH AVENUE
Address:	113 FLATBUSH AVENUE
City,State,Zip:	NEW YORK CITY, NY
Borough:	Brooklyn
BBL:	30,211,000,033,021,100,000
OER Program:	VCP (Enrolled), E/RD (Review)
Phase:	Completed
Latitude:	40.685483
Longitude:	-73.978478
Postcode:	11217
Community Board:	2
Council District:	35
Census Tract:	35
BIN:	3413885
NTA:	Fort Greene

E DESIGNATION:

Name:	LOT 3,TAXBLOCK 2110
Address:	113 FLATBUSH AVENUE
City,State,Zip:	BROOKLYN, NY
Tax Lot(s):	3
Tax Block:	2110
Borough Code:	Not reported
E-No:	E-124
Effective Date:	Not reported
Satisfaction Date:	Not reported
Ceqr Number:	03DME016K
Ulurp Number:	C040171ZMK
Zoning Map No:	Not reported
Description:	Window Wall Attenuation & Alternate Ventilation
Lot Remediation Date:	Not reported

LOT 3,TAXBLOCK 2110 (Continued) **S108075679**

Description: Hazardous Materials* Phase I and Phase II Testing Protocol
Lot Remediation Date: Not reported

NYC OER:
Name: 113 FLATBUSH AVENUE
Address: 113 FLATBUSH AVENUE
City,State,Zip: BROOKLYN, NY
Latitude: 40.685483
Longitude: -73.978478
OER Project Numbers: 14TMP0325K,14EH-N325K,14CVCP210K
BBL: 3.02110000330211E+19
OER Program: VCP (Enrolled), E/RD (Review)
Class: Completed (C)
Phase: Completed

URL:
Postcode: 11217
Community Board: 2
Council District: 35
Census Tract: 35
BIN: 3413885
NTA: Fort Greene

BX622 **LOT 13,TAXBLOCK 174** **NY VCP** **S108469651**
South **80 FLATBUSH AVENUE** **NY E DESIGNATION** **N/A**
1/2-1 **BROOKLYN, NY** **NY NYC OER**
0.795 mi.
4197 ft. **Site 2 of 2 in cluster BX**

Relative:
Higher

Actual:
40 ft.

VCP NYC:
Project ID: 19TMP1556K,19EH-N347K,20CVCP023K
Name: 80 FLATBUSH AVENUE
Address: 80 FLATBUSH AVENUE
City,State,Zip: NEW YORK CITY, NY
Borough: Brooklyn
BBL: 3,001,740,024,300,170,000,000,000,000,000,000,000,000,000,000,000,000,000,000,000,000,000,000,000,000
OER Program: VCP (Enrolled), E/RD (Review)
Phase: Site Management
Latitude: 40.685865
Longitude: -73.978788
Postcode: 11217
Community Board: 2
Council District: 33
Census Tract: 39
BIN: 3000000
NTA: DUMBO-Vinegar Hill-Downtown Brooklyn-Boerum Hill

E DESIGNATION:
Name: LOT 13,TAXBLOCK 174
Address: 80 FLATBUSH AVENUE
City,State,Zip: BROOKLYN, NY
Tax Lot(s): 13
Tax Block: 174
Borough Code: Not reported
E-No: E-124
Effective Date: Not reported
Satisfaction Date: Not reported

LOT 13,TAXBLOCK 174 (Continued) **S108469651**

Ceqr Number: 03DME016K
Ulurp Number: C040171ZMK
Zoning Map No: Not reported

Description: Underground Gasoline Storage Tanks* Testing Protocol.;Window Wall Attenuation & Alternate Ventilation
Lot Remediation Date: Not reported

NYC OER:
Name: 80 FLATBUSH AVENUE
Address: 80 FLATBUSH AVENUE
City,State,Zip: BROOKLYN, NY
Latitude: 40.685865
Longitude: -73.978788
OER Project Numbers: 19TMP1556K,19EH-N347K,20CVCP023K
BBL: 3.0017400243001702E+69
OER Program: VCP (Enrolled), E/RD (Review)
Class: Completed (C)
Phase: Site Management

URL:
Postcode: 11217
Community Board: 2
Council District: 33
Census Tract: 39
BIN: 3000000
NTA: DUMBO-Vinegar Hill-Downtown Brooklyn-Boerum Hill

623
NE
1/2-1
0.819 mi.
4323 ft.

BU-NASSAU BRANCH **EDR MGP** **1008407884**
KENT AVE AND CROSS, DIVISION **N/A**
BROOKLYN, NY 11211

Relative: Lower
Actual: 12 ft.

EDR MGP:
No additional information available

BY624
ESE
1/2-1
0.838 mi.
4426 ft.

490 MYRTLE AVENUE **NY VCP** **S129932480**
484 MYRTLE AVENUE **NY NYC OER** **N/A**
NEW YORK CITY, NY

Site 1 of 2 in cluster BY

Relative: Higher
Actual: 56 ft.

VCP NYC:
Project ID: 11TMP0012K,11EH-N012K,13CVCP109K
Name: 490 MYRTLE AVENUE
Address: 484 MYRTLE AVENUE
City,State,Zip: NEW YORK CITY, NY
Borough: Brooklyn
BBL: 30,190,500,193,019,000,000
OER Program: VCP (Enrolled), E/RD (Review)
Phase: Site Management
Latitude: 40.693445
Longitude: -73.965684

490 MYRTLE AVENUE (Continued) **S129932480**

Postcode: 11205
Community Board: 2
Council District: 35
Census Tract: 193
BIN: 3054893
NTA: Clinton Hill

NYC OER:
Name: 490 MYRTLE AVENUE
Address: 484 MYRTLE AVENUE
City,State,Zip: BROOKLYN, NY
Latitude: 40.693445
Longitude: -73.965684
OER Project Numbers: 11TMP0012K,11EH-N012K,13CVCP109K
BBL: 3.0190500193018999E+19
OER Program: VCP (Enrolled), E/RD (Review)
Class: Completed (C)
Phase: Site Management

URL:
Postcode: 11205
Community Board: 2
Council District: 35
Census Tract: 193
BIN: 3054893
NTA: Clinton Hill

---

625 East 1/2-1 0.840 mi. 4436 ft. **MERG LINOTYPE CO** **FUDS** **1024899251** **N/A**

NO CITY, NY

Relative: Higher

Actual: 31 ft.

FUDS:
EPA Region: 02
Installation ID: NY29799F117500
Congressional District Number: 8
Name: MERG LINOTYPE CO
FUDS Number: C02NY0641
City: NO CITY
State: NY
County: KINGS
Object ID: 9081
USACE Division: nad
USACE District: nae
Status: Properties without projects
Current Owner: Fed: Federal General Services Administration, Leasingthe Building To The Veteran Administration And To The City Of New York.

EMS Map Link:
Eligibility: Eligible
Has Projects: no
NPL Status: Not on the NPL
Project Required: no
Feature Description: The Site Was Utilized By The Department Of Army To Manufacture Height Finders.
Latitude: 40.69638889

MERG LINOTYPE CO (Continued) **1024899251**

Longitude: -73.96472222

BZ626 **KENT AVENUE STATION SITE** **NY SHWS** **S102663001**
NE **500 KENT AVENUE** **NY VCP** **N/A**
1/2-1 **BROOKLYN, NY 11211** **NY Spills**
0.853 mi.
4503 ft. **Site 1 of 2 in cluster BZ**

Relative:
Lower

Actual:
14 ft.

SHWS:
Name: KENT AVENUE GENERATING STATION
Address: 500 KENT AVENUE
City,State,Zip: BROOKLYN, NY 11211
Program: HW
Site Code: 421905
Classification: N
Region: 2
Acres: 2.640
HW Code: 224137
Record Add: 11/17/2009
Record Upd: 10/01/2020
Updated By: DJEATON
Site Description: The Kent Avenue Generating Station Site is located in Brooklyn, NY. It is along the waterfront (Wallabout Channel, trib to East River) on the west side of Kent Avenue, south of the intersection with Division Avenue. The site is the location of the former Kent Avenue Generating Station, which has since been demolished. Excepting activities related to building demolition and property rehabilitation, with respect to current use the site is considered inactive. The uses of the surrounding parcels are varied: across Kent Avenue is a NYC Park (Roberto Clemente Ballfield); immediately to the south is the Brooklyn Navy Yard 13 Acre Parcel Site (NYSDEC Site No. 224019A); immediately to the north across Division Avenue are commercial uses; properties to the northeast and to the southeast appear to have residential uses. Prior uses that appear to have led to site contamination include discharges during the period of operation of the power plant and on-site re-use of prior demolished structures as fill material. A number of environmental investigations of the property have occurred including a Phase II (2000) and other investigations focused on particular issues or areas of the site from 2006 to present. Reclassified to N. See V00732 - Kent Avenue Station Site. Work to be done under VCA Amendment.
Env Problem: This site has been successfully remediated. The information on the remedy is included under site V00732. The following description was true during the early stages of work at this site. The primary contaminants of concern at the site known at the time include PCBs, asbestos, various metals, petroleum constituents and PAHs. Investigations indicate SCG exceedances of PCB and petroeum compounds in sediments/ sludge contained in a large concrete structure (known as the ash pit); asbestos, metals and PAHs in subsurface soils/fill; and an area of groundwater petroleum contamination in the southwest corner of the property. The significance of the contamination needs to be determined.
Health Problem: Not reported
Dump: Not reported
Structure: Not reported
Lagoon: Not reported
Landfill: Not reported
Pond: Not reported

KENT AVENUE STATION SITE (Continued) **S102663001**

Disp Start:	Not reported
Disp Term:	Not reported
Lat/Long:	Not reported
Dell:	Not reported
Record Add:	Not reported
Record Upd:	Not reported
Updated By:	Not reported
Own Op:	1
Sub Type:	01
Owner Name:	Not reported
Owner Company:	CONSOLIDATED EDISON COMPANY OF NEW YORK
Owner Address:	4 IRVING PLACE
Owner Addr2:	Not reported
Owner City,St,Zip:	NEW YORK, NY 10003
Owner Country:	United States of America
HW Code:	Not reported
Waste Type:	Not reported
Waste Quantity:	Not reported
Waste Code:	Not reported
Crossref ID:	Not reported
Cross Ref Type Code:	Not reported
Cross Ref Type:	Not reported
Record Added Date:	Not reported
Record Updated:	Not reported
Updated By:	Not reported

VCP:

Name:	KENT AVENUE STATION SITE
Address:	500 KENT AVENUE
City,State,Zip:	BROOKLYN, NY 11211
Program Type:	VCP
Site Code:	436486
HW Code:	V00732
Site Class:	C
SWIS:	2401
Region:	2
Town:	New York City
Acres:	2.640
Date Record Added:	06/23/2010
Date Record Updated:	06/18/2021
Updated By:	DJEATON
Site Description:	Location: The site is located in a mixed-use area along the Brooklyn waterfront. It is bounded by Kent Avenue to the east, Wallabout Channel to the west, Division Avenue to the north, and the Brooklyn Navy Yard to the south. Site Features: The site has been sold to a developer but is still currently vacant and open. In the subsurface, a large concrete-lined pit is present in the northwest corner of the site and along the edge of the Wallabout Channel. A large concrete slab which is part of a former power plant foundation occupies the center of the site. The slab has been covered with clean fill. Current zoning/use. The site is zoned for industrial use but is currently vacant. It is surrounded by commercial buildings and multiple occupancy residences. Past Use of the Site: The site was previously an electrical generating station and substation from 1906 until the late 1990s. The site was razed from 2007 to 2009. The main sources of contamination were the concrete-lined ash pit storage area and by-products of the electrical generating process which are

KENT AVENUE STATION SITE (Continued) **S102663001**

	scattered across the site. Site Geology and Hydrogeology: The site is underlain by a 5 to 10 foot layer of fill material. Under the fill are intermingled layers of silt and sand down to roughly 100 feet below grade. Beneath the silt and sand is a clay confining unit. The water table lies roughly 8 feet below the ground surface. Based on the site s proximity to the Wallabout channel, groundwater levels are probably tidally influenced. The far western edge of the site is built out on piles over the bank of the Wallabout Channel.
Env Problem:	Active Remediation at the site is complete. Remedial actions have successfully achieved soil cleanup objectives for restricted residential use. Residual contamination in the soil, groundwater, and sediment is being managed under a Site Management Plan. Prior to remediation, the primary contaminants of concern were semi-volatile organic compounds (SVOCs) in soil, volatile organic compounds (VOCs) in groundwater and polychlorinated biphenyls (PCBs) in the ash pit sediments.
Health Problem:	The site is completely fenced, which restricts public access. Persons who dig below the ground surface may come into contact with contaminants in the subsurface soil. People are not drinking the contaminated groundwater because the area is served by a public water supply that is not affected by this contamination. Volatile organic compounds in the groundwater may move into the soil vapor (air spaces within the soil), which in turn may move into overlying buildings and affect the indoor air quality. This process, which is similar to the movement of radon gas from the subsurface into the indoor air of buildings, is referred to as soil vapor intrusion. The potential exists for people to inhale site contaminants in indoor air due to soil vapor intrusion in any future on-site building development and occupancy.
Dump:	False
Structure:	False
Lagoon:	False
Landfill:	False
Pond:	False
Disp Start:	Not reported
Disp Term:	Not reported
Lat/Long:	Not reported
Dell:	Not reported
Record Add:	2013-04-09 13:21:00
Record Upd:	2015-03-19 13:57:00
Updated By:	DKMACNEA
Own Op:	Document Repository
Sub Type:	NNN
Owner Name:	Not reported
Owner Company:	Community Board 2
Owner Address:	350 Jay Street, 8th Floor
Owner Addr2:	Not reported
Owner City,St,Zip:	Brooklyn, NY 11201
Owner Country:	United States of America
Own Op:	1
Sub Type:	06
Owner Name:	Simon dushinsky or charles krieger
Owner Company:	500 Kent LLC
Owner Address:	505 flushing ave
Owner Addr2:	suite 1d
Owner City,St,Zip:	brooklyn, NY 11205
Owner Country:	United States of America

KENT AVENUE STATION SITE (Continued) **S102663001**

Own Op:	6
Sub Type:	03
Owner Name:	Neil O'Halloran
Owner Company:	Consolidated Edison Company of New York, Inc.
Owner Address:	31-01 20th Avenue, Bldg 138
Owner Addr2:	Not reported
Owner City,St,Zip:	Long Island City, NY 11105
Owner Country:	United States of America
Own Op:	Document Repository
Sub Type:	NNN
Owner Name:	Not reported
Owner Company:	Williamsburg Public Library
Owner Address:	240 Division Avenue
Owner Addr2:	Not reported
Owner City,St,Zip:	Brooklyn, NY 11211
Owner Country:	United States of America
HW Code:	V00732
Waste Type:	POLYCHLORINATED BIPHENYLS (PCB)
Waste Quantity:	UNKNOWN
Waste Code:	Not reported
HW Code:	V00732
Waste Type:	Polycyclic Aromatic Hydrocarbons (PAHs), Total
Waste Quantity:	UNKNOWN
Waste Code:	Not reported
HW Code:	V00732
Waste Type:	ASBESTOS
Waste Quantity:	UNKNOWN
Waste Code:	Not reported
HW Code:	V00732
Waste Type:	benzene, toluene, ethylbenzene and xylenes (BTEX)
Waste Quantity:	UNKNOWN
Waste Code:	Not reported
Crossref ID:	1008478
Cross Ref Type Code:	01
Cross Ref Type:	Spill No.
Record Added Date:	2011-03-31 14:27:00
Record Updated:	2011-03-31 14:27:00
Updated By:	DKMACNEA

SPILLS:

Name:	FORMER CON ED SITE
Address:	500 KENT AVE
City,State,Zip:	BROOKLYN, NY
Spill Number/Closed Date:	1008478 / 2011-02-08
Facility ID:	1008478
Facility Type:	ER
DER Facility ID:	109475
Site ID:	441970
DEC Region:	2
Spill Cause:	Other
Spill Class:	C4
SWIS:	2401
Spill Date:	2010-11-12
Investigator:	DKMACNEA
Referred To:	Not reported
Reported to Dept:	2010-11-12
CID:	Not reported

KENT AVENUE STATION SITE (Continued) **S102663001**

Water Affected:	Not reported
Spill Source:	Commercial/Industrial
Spill Notifier:	Other
Cleanup Ceased:	Not reported
Cleanup Meets Std:	False
Last Inspection:	Not reported
Recommended Penalty:	False
UST Trust:	False
Remediation Phase:	0
Date Entered In Computer:	2010-11-12
Spill Record Last Update:	2011-03-31
Spiller Name:	CON EDISON
Spiller Company:	NATIONAL GRID
Spiller Address:	500 KENT AVE
Spiller Company:	999
Contact Name:	CON EDISON
Latitude:	40.7064590
Longitude:	-73.9683360
DEC Memo:	11/22/10 - Austin - This spill has been reassigned to Douglas MacNeal in DER-Albany, as part of a remediaton project he is handling - end 11/24/10 - MacNeal - The Asbestos brought to the surface has been handled by a National Grid Contractor. I am awaiting a report from National Grid documenting the clean-up. Any additional asbestos material will be handled under the existing VCA (V00732) 3/31/2011 - MacNeal - The spill is closed. The date of closure is the date that correspondence was received from National Grid which contained air monitoring reports and a waste manifest which confirmed proper disposal of the asbestos which was released. Those items have been placed in edocs.
Remarks:	While taking bore samples has a release into the apmosphere. Location is a former ConEd site.

All Materials:

Site ID:	441970
Operable Unit ID:	1192502
Operable Unit:	01
Material ID:	2187832
Material Code:	0026A
Material Name:	asbestos
Case No.:	01332214
Material FA:	Hazardous Material
Quantity:	3.00
Units:	L
Recovered:	Not reported
Oxygenate:	Not reported

Name:	GRAVEL LOT
Address:	500 KENT AVE
City,State,Zip:	BROOKLYN, NY
Spill Number/Closed Date:	1402966 / 2014-06-18
Facility ID:	1402966
Facility Type:	ER
DER Facility ID:	109475

KENT AVENUE STATION SITE (Continued) **S102663001**

Site ID:	496309
DEC Region:	2
Spill Cause:	Human Error
Spill Class:	Not reported
SWIS:	2401
Spill Date:	2014-06-18
Investigator:	HRPATEL
Referred To:	Not reported
Reported to Dept:	2014-06-18
CID:	Not reported
Water Affected:	Not reported
Spill Source:	Commercial/Industrial
Spill Notifier:	Other
Cleanup Ceased:	Not reported
Cleanup Meets Std:	False
Last Inspection:	Not reported
Recommended Penalty:	False
UST Trust:	False
Remediation Phase:	0
Date Entered In Computer:	2014-06-18
Spill Record Last Update:	2014-06-19
Spiller Name:	LYNN WILLEY
Spiller Company:	GEI CONSULTANTS
Spiller Address:	500 KENT AVE
Spiller Company:	999
Contact Name:	LYNN WILLEY
Latitude:	40.7064590
Longitude:	-73.9683360
DEC Memo:	duplicate spill. refer to spill #: 1402983.
Remarks:	500Ml bottle of 10% Nitril Acid was spilled to gravel. Clean up completed, material removed to a container.

All Materials:

Site ID:	496309
Operable Unit ID:	1245799
Operable Unit:	01
Material ID:	2246843
Material Code:	0035A
Material Name:	nitric acid
Case No.:	07697372
Material FA:	Hazardous Material
Quantity:	.13
Units:	G
Recovered:	Not reported
Oxygenate:	Not reported

Name:	SAMPLE JAR
Address:	500 KENT AVE
City,State,Zip:	BROOKLYN, NY
Spill Number/Closed Date:	1402983 / 2014-07-09
Facility ID:	1402983
Facility Type:	ER
DER Facility ID:	109475
Site ID:	496326
DEC Region:	2
Spill Cause:	Human Error
Spill Class:	C4

KENT AVENUE STATION SITE (Continued) **S102663001**

SWIS:	2401
Spill Date:	2014-06-18
Investigator:	RWAUSTIN
Referred To:	Not reported
Reported to Dept:	2014-06-18
CID:	Not reported
Water Affected:	Not reported
Spill Source:	Major Facility (MOSF) > 400,000 gal
Spill Notifier:	Other
Cleanup Ceased:	Not reported
Cleanup Meets Std:	False
Last Inspection:	Not reported
Recommended Penalty:	False
UST Trust:	False
Remediation Phase:	0
Date Entered In Computer:	2014-06-18
Spill Record Last Update:	2014-07-09
Spiller Name:	ERT
Spiller Company:	CON ED
Spiller Address:	500 KENT AVE
Spiller Company:	999
Contact Name:	ERT
Latitude:	40.7064590
Longitude:	-73.9683360
DEC Memo:	Emis # 237174 6/20/14-Zhune spoke to ConED-ERT Daniel Pontecorvo. He said tird party spill. A company doing work on Con ED proterty spilled 500 ml. of nitric acid. The spill was Cleaned up. 7/9/14 - Austin - Con Ed contained and cleaned up the spill - See D2 files for further information - Spill closed - See also spill # 1402966, which was the same event called in previously, and closed/consolidated with this spill report - end
Remarks:	500 mil. liter of nitric acid to blue stome clean up complete

All Materials:

Site ID:	496326
Operable Unit ID:	1245816
Operable Unit:	01
Material ID:	2246860
Material Code:	0035A
Material Name:	nitric acid
Case No.:	07697372
Material FA:	Hazardous Material
Quantity:	Not reported
Units:	Not reported
Recovered:	Not reported
Oxygenate:	Not reported

Name:	NORTH 1 ST FUEL OIL TERM
Address:	500 KENT AVE
City,State,Zip:	BROOKLYN, NY
Spill Number/Closed Date:	1113086 / 2012-08-23
Facility ID:	1113086
Facility Type:	ER
DER Facility ID:	109475
Site ID:	461058

KENT AVENUE STATION SITE (Continued) **S102663001**

DEC Region:	2
Spill Cause:	Human Error
Spill Class:	E5
SWIS:	2401
Spill Date:	2012-02-16
Investigator:	RWAUSTIN
Referred To:	Not reported
Reported to Dept:	2012-02-16
CID:	Not reported
Water Affected:	EAST RIVER
Spill Source:	Commercial/Industrial
Spill Notifier:	Other
Cleanup Ceased:	Not reported
Cleanup Meets Std:	False
Last Inspection:	Not reported
Recommended Penalty:	False
UST Trust:	False
Remediation Phase:	0
Date Entered In Computer:	2012-02-16
Spill Record Last Update:	2012-08-23
Spiller Name:	Not reported
Spiller Company:	CON ED
Spiller Address:	Not reported
Spiller Company:	999
Contact Name:	ERT
Latitude:	40.7064590
Longitude:	-73.9683360
DEC Memo:	8/23/12 - Austin - This was not a petroleum or haz. substances spill - Con Ed was dismantling a firefighting foam line along the shoreline of this former MOSF site when 1 gal. of water drained out and impacted river Con Ed did not effect cleanup (water into water), but did make provision to assure that no other liquids from this operation impacted the river - See eDocs for further information - Spill closed - end
Remarks:	spill to river, booms in place/NRC 1003144

All Materials:

Site ID:	461058
Operable Unit ID:	1211156
Operable Unit:	01
Material ID:	2208862
Material Code:	0064A
Material Name:	unknown material
Case No.:	Not reported
Material FA:	Other
Quantity:	1.00
Units:	G
Recovered:	Not reported
Oxygenate:	Not reported

Name:	SOIL AND STONE
Address:	500 KENT AVE
City,State,Zip:	BROOKLYN, NY
Spill Number/Closed Date:	1309114 / 2014-04-23
Facility ID:	1309114

KENT AVENUE STATION SITE (Continued) **S102663001**

Facility Type:	ER
DER Facility ID:	109475
Site ID:	489889
DEC Region:	2
Spill Cause:	Equipment Failure
Spill Class:	C4
SWIS:	2401
Spill Date:	2013-12-13
Investigator:	RWAUSTIN
Referred To:	Not reported
Reported to Dept:	2013-12-13
CID:	Not reported
Water Affected:	Not reported
Spill Source:	Commercial/Industrial
Spill Notifier:	Other
Cleanup Ceased:	Not reported
Cleanup Meets Std:	False
Last Inspection:	Not reported
Recommended Penalty:	False
UST Trust:	False
Remediation Phase:	0
Date Entered In Computer:	2013-12-13
Spill Record Last Update:	2014-04-23
Spiller Name:	Not reported
Spiller Company:	3RD PARTY
Spiller Address:	Not reported
Spiller Company:	999
Contact Name:	ERT
Latitude:	40.7064590
Longitude:	-73.9683360
DEC Memo:	EMIS # 235709 12/13/13-Zhune spoke to ERT-Michael Beto. he said a contractor's truck spilled 3 oz of diesel fuel onto crushed stone and dirt. Clean up complete. 4/23/14 - Austin - 3 oz diesel spill onto bluestone/soil from Con Ed contractor - Con Ed contained and cleaned up the spill - See D2 for further info - Spill closed - end
Remarks:	2 ounces - clean up complete

All Materials:

Site ID:	489889
Operable Unit ID:	1239460
Operable Unit:	01
Material ID:	2239481
Material Code:	0008
Material Name:	diesel
Case No.:	Not reported
Material FA:	Petroleum
Quantity:	Not reported
Units:	Not reported
Recovered:	Not reported
Oxygenate:	Not reported

Name:	KENT AVE GENERATING STA
Address:	500 KENT AVE
City,State,Zip:	BROOKLYN, NY
Spill Number/Closed Date:	9911014 / 2013-05-23

KENT AVENUE STATION SITE (Continued) **S102663001**

Facility ID:	9911014
Facility Type:	ER
DER Facility ID:	109475
Site ID:	126693
DEC Region:	2
Spill Cause:	Unknown
Spill Class:	B3
SWIS:	2401
Spill Date:	1999-12-16
Investigator:	JMOCONNE
Referred To:	VCP V00732
Reported to Dept:	1999-12-16
CID:	252
Water Affected:	Not reported
Spill Source:	Commercial/Industrial
Spill Notifier:	Other
Cleanup Ceased:	Not reported
Cleanup Meets Std:	False
Last Inspection:	Not reported
Recommended Penalty:	False
UST Trust:	False
Remediation Phase:	0
Date Entered In Computer:	1999-12-16
Spill Record Last Update:	2013-05-23
Spiller Name:	Not reported
Spiller Company:	CON ED
Spiller Address:	Not reported
Spiller Company:	999
Contact Name:	BILL MURPHY
Latitude:	40.7063703
Longitude:	-73.9682903
DEC Memo:	12/14/06: spoke with David Rubin, Con Ed Remediation project manager. Apparently the site is undergoing second Phase II for property transfer. Con Ed also plans on demolishing the former gen station building. They expect a summary report of investigation with recommendations for remediation from consultant during 1Q07. I told Dave to make sure DEC receives a copy, since we have a number of outstanding spills related to the site. (JHO) 3/14/08: NYSDEC received Ash Pit Remedial Investigation (RI) summary report dated March 3, 2008 from Con Ed. See eDocs for details. (MA, 4/04/08) 4/3/08: Spoke with Con Ed Remediation project manager, David Rubin regarding suitable time-frame for submission of feasibility study work plan (FSWP) and RAWP related to Ash Pit site. The Department has approved 90 days period as requested by Con Ed for submission of FSWP and RAWP. 4/14/08: NYSDEC sent comments letter to Con Ed in response to Ash Pit Remedial Investigation Summary Report dated March 3, 2008. Comments letter is in eDocs. (MA). 4/17/08: NYSDEC is in receipt of response letter from ConEd. The letter requests for modification of time-frame requested in comments letter of April 4, 2008 for submission of RAWP and Feasibility Study report. See eDocs

KENT AVENUE STATION SITE (Continued) **S102663001**

for details. (MA) 4/18/08: NYSDEC sent approval letter to ConEd, the letter modified submission of
FS and RAWP schedule. Document in eDocs. (MA) 11/25/09. This site was transfered to Hazardous Waste
Program and should be tracked under HW224137. Spill case closed. JK. 5/23/13 - note that the prior
comment needs clarification; the investigation finding that was reported to the Department via this
spill is being addressed through the Voluntary Cleanup Program (VCP) as site V00732. The prior
comment also notes that the spill case was closed, but it was not. It is closed today as an
administrative closure as referred to V00732. Refer to VCP site V00732 for further information.
(JOC)

Remarks: PRODUCT WAS DISCOVERED WHILE SOIL BORING FOR PHASE II INVESTIGATION-LOCATION IS SOIL BORING #7-LOCATED IN PARKING LOT-SOIL SATURATED WITH PRODUCT AT 9-12 FT DEPTH-SAMPLES TO BE TAKEN FOR ID AND PCB. CLEANUP PENDING-CON ED #129314.

All Materials:

Site ID:	126693
Operable Unit ID:	1085789
Operable Unit:	01
Material ID:	296488
Material Code:	0064A
Material Name:	unknown material
Case No.:	Not reported
Material FA:	Other
Quantity:	.00
Units:	G
Recovered:	.00
Oxygenate:	Not reported

Name:	#3 BORING HOLE
Address:	500 KENT AVE
City,State,Zip:	BROOKLYN, NY
Spill Number/Closed Date:	9911046 / 2008-01-09
Facility ID:	9911046
Facility Type:	ER
DER Facility ID:	109475
Site ID:	126694
DEC Region:	2
Spill Cause:	Unknown
Spill Class:	C3
SWIS:	2401
Spill Date:	1999-12-17
Investigator:	JHOCONNE
Referred To:	Not reported
Reported to Dept:	1999-12-17
CID:	388
Water Affected:	Not reported
Spill Source:	Unknown
Spill Notifier:	Affected Persons
Cleanup Ceased:	Not reported
Cleanup Meets Std:	False
Last Inspection:	Not reported

KENT AVENUE STATION SITE (Continued) **S102663001**

Recommended Penalty:	False
UST Trust:	False
Remediation Phase:	0
Date Entered In Computer:	1999-12-17
Spill Record Last Update:	2008-01-24
Spiller Name:	Not reported
Spiller Company:	UNKNOWN
Spiller Address:	Not reported
Spiller Company:	999
Contact Name:	MARK SCHLAGEL
Latitude:	40.7063703
Longitude:	-73.9682903
DEC Memo:	Prior to Sept, 2004 data translation this spill Lead_DEC Field was O'CONNELL 12/14/06: spoke with David Rubin, Con Ed Remediation project manager. Apparently the site is undergoing second Phase II for property transfer. Con Ed also plans on demolishing the former gen station building. They expect a summary report of investigation with recommendations for remediation from consultant during 1Q07. I told Dave to make sure DEC receives a copy, since we have a number of outstanding spills related to the site. (JHO) 1/9/08: This is spill closed. Track under spill no. 9911014. (MA)
Remarks:	AT KENT AVE STATION, SAMPLE TAKEN CLEANUP PENDING TEST RESULTS FOR PCB AND ID. CON ED#129323.

All Materials:

Site ID:	126694
Operable Unit ID:	1089736
Operable Unit:	01
Material ID:	296517
Material Code:	0066A
Material Name:	unknown petroleum
Case No.:	Not reported
Material FA:	Petroleum
Quantity:	.00
Units:	G
Recovered:	.00
Oxygenate:	Not reported

Name:	SPILL NUMBER 0401013
Address:	500 KENT AVE
City,State,Zip:	BROOKLYN, NY
Spill Number/Closed Date:	0401013 / 2004-04-30
Facility ID:	0401013
Facility Type:	ER
DER Facility ID:	109475
Site ID:	126689
DEC Region:	2
Spill Cause:	Other
Spill Class:	C4
SWIS:	2401
Spill Date:	2004-04-29
Investigator:	JHOCONNE
Referred To:	Not reported
Reported to Dept:	2004-04-29

KENT AVENUE STATION SITE (Continued) **S102663001**

CID:	403
Water Affected:	Not reported
Spill Source:	Major Facility (MOSF) > 400,000 gal
Spill Notifier:	Other
Cleanup Ceased:	Not reported
Cleanup Meets Std:	False
Last Inspection:	Not reported
Recommended Penalty:	False
UST Trust:	False
Remediation Phase:	0
Date Entered In Computer:	2004-04-29
Spill Record Last Update:	2004-04-30
Spiller Name:	ERT DESK
Spiller Company:	Not reported
Spiller Address:	500 KENT AVE
Spiller Company:	001
Contact Name:	ERT DESK
Latitude:	40.7063703
Longitude:	-73.9682903
DEC Memo:	Prior to Sept, 2004 data translation this spill Lead_DEC Field was O'CONNELL e2mis no. 153133: At 0820 the Stations Safety Adminstrator, Jim Mathieson, discovered what appeared to be asbestos tape on the sidewalk in front of 500 Kent Avenue. After initial discovery the Station's EHS group contacted asbestos contractors to sample the PACM and clean it up. The cleanup was complete by 12:00 hours.
Remarks:	no sewers or waterways affected. delta environmental is in to clean up the spill.

All Materials:

Site ID:	126689
Operable Unit ID:	885192
Operable Unit:	01
Material ID:	492239
Material Code:	0026A
Material Name:	asbestos
Case No.:	01332214
Material FA:	Hazardous Material
Quantity:	1.00
Units:	L
Recovered:	.00
Oxygenate:	Not reported

Name:	KENT AVE STATION
Address:	500 KENT AVE
City,State,Zip:	BROOKLYN, NY
Spill Number/Closed Date:	9702032 / 2003-11-10
Facility ID:	9702032
Facility Type:	ER
DER Facility ID:	109475
Site ID:	126690
DEC Region:	2
Spill Cause:	Unknown
Spill Class:	C3
SWIS:	2401

KENT AVENUE STATION SITE (Continued) **S102663001**

Spill Date:	1997-05-16
Investigator:	CAENGELH
Referred To:	Not reported
Reported to Dept:	1997-05-16
CID:	322
Water Affected:	Not reported
Spill Source:	Institutional, Educational, Gov., Other
Spill Notifier:	Responsible Party
Cleanup Ceased:	Not reported
Cleanup Meets Std:	False
Last Inspection:	Not reported
Recommended Penalty:	False
UST Trust:	False
Remediation Phase:	0
Date Entered In Computer:	1997-05-16
Spill Record Last Update:	2003-11-12
Spiller Name:	TIM SOILCH
Spiller Company:	CON EDISON
Spiller Address:	4 IRVING PLACE
Spiller Company:	001
Contact Name:	MR MESTER
Latitude:	40.7063703
Longitude:	-73.9682903
DEC Memo:	Prior to Sept, 2004 data translation this spill Lead_DEC Field was ENGELHARDT E2MIS 107432 R.A.MESTER 01400 11:54 HRS.. 10:45 OPERATOR M.NASTRI FOUND DIELECTRIC OIL SPILLED ON CONRETE PAD BELOW CUT CABLES FROM THE RETIRED FREQ CHANGER AT KENT AVE. THERE IS NO SIGN OF ANY OIL LEAKING AND THERE IS APPROXIMATELY 1 QUART OF OIL ON THE PAD. HE REPORTED IT TO T.O'CONNOR ENV MANAGER. THE OIL IS CONTAINED AND THERE IS NO THREAT TO THE WATER WAYS. T.O'CONNOR TOOK SAMPLE OF THE OIL TO CHECK FOR PCB. AWAITING RESULTS OF SAMPLE. *** Sample deliveried to the Astoria TSL at 1430 hrs; lab id 97-05977*** ***Sample results 6 ppm PCB.*** May 19, 1997 Vendor, Clean Venture wiped clean oil on concrete and cable box; capped (6) retired and cut feeder cables. Cleanup complete. *** Update entered by T. O'Connor #73275 6/3/97***
Remarks:	SPILL ON CONCRETE - UNK SOURCE BELIEVE ITS COMING FROM CUT CABLES ABOVE THE SPILL AREA BUT THEY DO NOT APPEAR TO BE LEAKING AT THIS TIME - CLEAN UP PENDING LAB ANALYSIS - 1 QUART ONLY

All Materials:

Site ID:	126690
Operable Unit ID:	1047975
Operable Unit:	01
Material ID:	334965
Material Code:	0541A
Material Name:	dielectric fluid
Case No.:	Not reported
Material FA:	Petroleum
Quantity:	1.00
Units:	G
Recovered:	.00
Oxygenate:	Not reported

KENT AVENUE STATION SITE (Continued) **S102663001**

Name:	KENT AVE STATION
Address:	500 KENT AVE
City,State,Zip:	BROOKLYN, NY
Spill Number/Closed Date:	9710489 / 1998-01-02
Facility ID:	9710489
Facility Type:	ER
DER Facility ID:	109475
Site ID:	126691
DEC Region:	2
Spill Cause:	Equipment Failure
Spill Class:	C4
SWIS:	2401
Spill Date:	1997-12-12
Investigator:	JHOCONNE
Referred To:	Not reported
Reported to Dept:	1997-12-12
CID:	267
Water Affected:	Not reported
Spill Source:	Commercial/Industrial
Spill Notifier:	Responsible Party
Cleanup Ceased:	Not reported
Cleanup Meets Std:	False
Last Inspection:	Not reported
Recommended Penalty:	False
UST Trust:	False
Remediation Phase:	0
Date Entered In Computer:	1997-12-12
Spill Record Last Update:	2000-07-03
Spiller Name:	MR CAMPBELL
Spiller Company:	CON EDISON
Spiller Address:	Not reported
Spiller Company:	001
Contact Name:	MR CAMPBELL
Latitude:	40.7063703
Longitude:	-73.9682903
DEC Memo:	Prior to Sept, 2004 data translation this spill Lead_DEC Field was O'CONNELL
Remarks:	2 oz spilled from the feeder - unknown is it pcb's sample was taken and clean up will begin after sample results are recieved

All Materials:

Site ID:	126691
Operable Unit ID:	1053498
Operable Unit:	01
Material ID:	328787
Material Code:	0541A
Material Name:	dielectric fluid
Case No.:	Not reported
Material FA:	Petroleum
Quantity:	1.00
Units:	G
Recovered:	.00
Oxygenate:	Not reported

Name:	500 KENT AVE
Address:	500 KENT AVE
City,State,Zip:	BROOKLYN, NY

KENT AVENUE STATION SITE (Continued) **S102663001**

Spill Number/Closed Date:	9910753 / 2008-01-09
Facility ID:	9910753
Facility Type:	ER
DER Facility ID:	109475
Site ID:	126692
DEC Region:	2
Spill Cause:	Unknown
Spill Class:	B3
SWIS:	2401
Spill Date:	1999-12-09
Investigator:	JHOCONNE
Referred To:	Not reported
Reported to Dept:	1999-12-09
CID:	205
Water Affected:	Not reported
Spill Source:	Unknown
Spill Notifier:	Affected Persons
Cleanup Ceased:	Not reported
Cleanup Meets Std:	False
Last Inspection:	Not reported
Recommended Penalty:	False
UST Trust:	False
Remediation Phase:	0
Date Entered In Computer:	1999-12-09
Spill Record Last Update:	2008-01-09
Spiller Name:	Not reported
Spiller Company:	UNKNOWN
Spiller Address:	Not reported
Spiller Company:	999
Contact Name:	CALLER
Latitude:	40.7063703
Longitude:	-73.9682903
DEC Memo:	Prior to Sept, 2004 data translation this spill Lead_DEC Field was O'CONNELL 12/9/99: Spoke with Pete Tokarz (Hudson Ave Env. Mgr.) - Drum found while excavating test pit for Phase II investigation. Drum found at about 4 ft below grade. Drum was somewhat porous - some staining on soil and brick/debris. All visible contamiantion was removed, placed on plastic sheeting with drum and covered. Sample taken from drum for oil ID and PCB analysis.(JHO) 12/10/99 - voice mail update from Rich Roach, Con Ed CIG: quantity of spill upgraded to 25 gallons. Called Stan Piczszatowski (CE ERT) - this estimate is based on amount of contamianted soil surrounding drum, not free-flowing oil. (JHO) 12/14/06: spoke with David Rubin, Con Ed Remediation project manager. Apparently the site is undergoing second Phase II for property transfer. Con Ed also plans on demolishing the former gen station building. They expect a summary report of investigation with recommendations for remediation from consultant during 1Q07. I told Dave to make sure DEC receives a copy, since we have a number of outstanding spills related to the site. (JHO) 01/09/08: This spill is closed, track under spill # 9911014.(MA)

KENT AVENUE STATION SITE (Continued) **S102663001**

Remarks: excavation site encountered contaminated soil. samples. cleanup completed. unknown where the drum is from but was found during the escavation

All Materials:

Site ID:	126692
Operable Unit ID:	1085519
Operable Unit:	01
Material ID:	296234
Material Code:	0001A
Material Name:	#2 fuel oil
Case No.:	Not reported
Material FA:	Petroleum
Quantity:	1.00
Units:	G
Recovered:	.00
Oxygenate:	Not reported

Click this hyperlink while viewing on your computer to access
3 additional NY SPILL: record(s) in the EDR Site Report.

BZ627 **BROOKLYN NAVY YARD 13 ACRE PARCEL** **NY SHWS** **S105586296**
NE **KENT AVENUE** **NY ENG CONTROLS** **N/A**
1/2-1 **BROOKLYN, NY 11205** **NY INST CONTROL**
0.868 mi.
4581 ft. **Site 2 of 2 in cluster BZ**

Relative:
Lower

Actual:
15 ft.

SHWS:

Name:	BROOKLYN NAVY YARD 13 ACRE PARCEL
Address:	KENT AVENUE
City,State,Zip:	BROOKLYN, NY 11205-
Program:	HW
Site Code:	57818
Classification:	Significant threat to the public health or environment - action required.
Region:	2
Acres:	5.890
HW Code:	224019A
Record Add:	11/18/1999
Record Upd:	10/30/2024
Updated By:	DKMACNEA

Site Description: Location: This site is on the north-east portion of the Brooklyn Navy Yard Development Corp. Industrial Park (BNYDC) and is a portion of the site (224019A) which had been operated by the NYC Sanitation Department is currently being redeveloped by Steiner Studios into a new roadway and elevated parking lot. The site is bordered by the East River on the north and west, by Kent Avenue on the east, and by the rest of BNYDC site on the south. Site Features: The 13-Acre parcel site includes the former Building 419 transformer substation area and two former drum storage areas. The site surrounds Wallabout Channel (barge basin)on three sides. The 224019A site deals with only 5.89 acres of the parcel, and excludes the former coal gasification plant known to have existed at the remaining 3.5 acres of the site. Those 3.5 acres have been designated as a separate site and given the ID number of 224019B. Also excluded from the original 13 acres are an approximate 3.61 acres of land under water, which have been excluded from the original site definition. Current Zoning and Land Use: The

BROOKLYN NAVY YARD 13 ACRE PARCEL (Continued) **S105586296**

	site is zoned for commercial and industrial uses, and is currently used for vehicle and materials storage. The surrounding area includes industrial, commercial and residential uses. Past Use of the Site: The site was used in support of ship building and repair activities. Support actions included waste storage at the two drum storage areas, and power distribution at the transformer substation. The railroad siding area was used for the loading and unloading of materials and fuels. These uses, as well as historic filling practices throughout the waterfront, have led to demonstrable levels of lead, Polycyclic Aromatic Hydrocarbons (PAHs) and/or polychloriinated biphenyls (PCB) contamination. Site Geology and Hydrogeology: The site is underlain by historic fill to a depth of approximately fifteen feet in many areas. Beyond the fill material is a silt sand, then sand unit down to a depth of approximately 100 feet where the Gardiners Clay is found. Groundwater occurs at depths of approximately five feet, and flow is generally to the north and west towards the East River.
Env Problem:	Remediation at the site is complete. Prior to remediation, the primary contaminants of concern were semi-volatile organic compounds and PCBs in the soil. Remedial actions have successfully achieved soil cleanup objectives for commercial use. Residual contamination in the soil is being managed under a Site Management Plan.
Health Problem:	Remedial actions are complete and measures are in place to control the potential for coming in contact with contamination remaining at the site.
Dump:	True
Structure:	True
Lagoon:	False
Landfill:	False
Pond:	False
Disp Start:	1925
Disp Term:	1995
Lat/Long:	40:41:51.7 / 73:58:35.5
Dell:	False
Record Add:	1999-11-18 12:00:00
Record Upd:	2013-09-20 14:01:00
Updated By:	ldennist
Own Op:	Document Repository
Sub Type:	NNN
Owner Name:	Mr. Gerald A. Esposito
Owner Company:	Brooklyn Community Board #1
Owner Address:	435 Graham Avenue
Owner Addr2:	Not reported
Owner City,St,Zip:	Brooklyn, NY 11211
Owner Country:	United States of America
Own Op:	4
Sub Type:	NNN
Owner Name:	Shani Leibowitz
Owner Company:	Brooklyn Navy Yard Development Corporation
Owner Address:	Building 292
Owner Addr2:	63 Flushing Ave, Unit 300
Owner City,St,Zip:	New York, NY 11205
Owner Country:	United States of America
Own Op:	1
Sub Type:	C01
Owner Name:	Michael L. Moore
Owner Company:	CITY OF NEW YORK
Owner Address:	New York City Law Department

BROOKLYN NAVY YARD 13 ACRE PARCEL (Continued) **S105586296**

Owner Addr2: 100 Church Street, Rm 5-147
Owner City,St,Zip: NEW YORK, NY 10007
Owner Country: United States of America
Own Op: Document Repository
Sub Type: NNN
Owner Name: John Dew, Chairperson
Owner Company: Brooklyn Community Board #2
Owner Address: 350 Jay Street, 8th floor
Owner Addr2: Not reported
Owner City,St,Zip: Brooklyn, NY 11201
Owner Country: United States of America
Own Op: Document Repository
Sub Type: NNN
Owner Name: Central Library
Owner Company: Brooklyn Public Library
Owner Address: 10 Grand Army Plaza
Owner Addr2: Not reported
Owner City,St,Zip: Brooklyn, NY 11238
Owner Country: United States of America
HW Code: 224019A
Waste Type: PCB OIL
Waste Quantity: UNKNOWN
Waste Code: B007
HW Code: 224019A
Waste Type: LEAD
Waste Quantity: UNKNOWN
Waste Code: D008
HW Code: 224019A
Waste Type: NAPHTHALENE
Waste Quantity: UNKNOWN
Waste Code: Not reported
HW Code: 224019A
Waste Type: Benzene (D018 Waste)
Waste Quantity: unknown
Waste Code: D018
HW Code: 224019A
Waste Type: CHLOROBENZENE
Waste Quantity: UNKNOWN
Waste Code: D021
Crossref ID: 224019B
Cross Ref Type Code: 02
Cross Ref Type: HW Site ID
Record Added Date: 2010-01-13 13:41:00
Record Updated: 2010-01-13 13:41:00
Updated By: MOBARRIE
Crossref ID: 2017000353068
Cross Ref Type Code: 25
Cross Ref Type: County Recording Identifier
Record Added Date: 2017-10-19 10:05:00
Record Updated: 2017-10-19 10:06:00
Updated By: CHPOST

ENG CONTROLS:
Name: BROOKLYN NAVY YARD 13 ACRE PARCEL
Address: KENT AVENUE
City,State,Zip: BROOKLYN, NY 11205-
Site Code: 57818

BROOKLYN NAVY YARD 13 ACRE PARCEL (Continued) **S105586296**

HW Code:	224019A
Control Code:	15
Control Type:	ENG
Date Record Added:	08/04/2009
Date Rec Updated:	07/25/2025
Updated By:	BATARANT
Site Description:	Location: This site is on the north-east portion of the Brooklyn Navy Yard Development Corp. Industrial Park (BNYDC) and is a portion of the site (224019A) which had been operated by the NYC Sanitation Department is currently being redeveloped by Steiner Studios into a new roadway and elevated parking lot. The site is bordered by the East River on the north and west, by Kent Avenue on the east, and by the rest of BNYDC site on the south. Site Features: The 13-Acre parcel site includes the former Building 419 transformer substation area and two former drum storage areas. The site surrounds Wallabout Channel (barge basin)on three sides. The 224019A site deals with only 5.89 acres of the parcel, and excludes the former coal gasification plant known to have existed at the remaining 3.5 acres of the site. Those 3.5 acres have been designated as a separate site and given the ID number of 224019B. Also excluded from the original 13 acres are an approximate 3.61 acres of land under water, which have been excluded from the original site definition. Current Zoning and Land Use: The site is zoned for commercial and industrial uses, and is currently used for vehicle and materials storage. The surrounding area includes industrial, commercial and residential uses. Past Use of the Site: The site was used in support of ship building and repair activities. Support actions included waste storage at the two drum storage areas, and power distribution at the transformer substation. The railroad siding area was used for the loading and unloading of materials and fuels. These uses, as well as historic filling practices throughout the waterfront, have led to demonstrable levels of lead, Polycyclic Aromatic Hydrocarbons (PAHs) and/or polychloriinated biphenyls (PCB) contamination. Site Geology and Hydrogeology: The site is underlain by historic fill to a depth of approximately fifteen feet in many areas. Beyond the fill material is a silt sand, then sand unit down to a depth of approximately 100 feet where the Gardiners Clay is found. Groundwater occurs at depths of approximately five feet, and flow is generally to the north and west towards the East River.
Env Problem:	Remediation at the site is complete. Prior to remediation, the primary contaminants of concern were semi-volatile organic compounds and PCBs in the soil. Remedial actions have successfully achieved soil cleanup objectives for commercial use. Residual contamination in the soil is being managed under a Site Management Plan.
Health Problem:	Remedial actions are complete and measures are in place to control the potential for coming in contact with contamination remaining at the site.
Dump:	True
Structure:	True
Lagoon:	False
Landfill:	False
Pond:	False
Disp Start:	1925
Disp Term:	1995
Lat/Long:	40:41:51.7 / 73:58:35.5
Dell:	False
Record Add:	1999-11-18 12:00:00
Record Upd:	2013-09-20 14:01:00

BROOKLYN NAVY YARD 13 ACRE PARCEL (Continued) **S105586296**

Updated By:	ldennist
Own Op:	Document Repository
Sub Type:	NNN
Owner Name:	Mr. Gerald A. Esposito
Owner Company:	Brooklyn Community Board #1
Owner Address:	435 Graham Avenue
Owner Addr2:	Not reported
Owner City,St,Zip:	Brooklyn, NY 11211
Owner Country:	United States of America
Own Op:	4
Sub Type:	NNN
Owner Name:	Shani Leibowitz
Owner Company:	Brooklyn Navy Yard Development Corporation
Owner Address:	Building 292
Owner Addr2:	63 Flushing Ave, Unit 300
Owner City,St,Zip:	New York, NY 11205
Owner Country:	United States of America
Own Op:	1
Sub Type:	C01
Owner Name:	Michael L. Moore
Owner Company:	CITY OF NEW YORK
Owner Address:	New York City Law Department
Owner Addr2:	100 Church Street, Rm 5-147
Owner City,St,Zip:	NEW YORK, NY 10007
Owner Country:	United States of America
Own Op:	Document Repository
Sub Type:	NNN
Owner Name:	John Dew, Chairperson
Owner Company:	Brooklyn Community Board #2
Owner Address:	350 Jay Street, 8th floor
Owner Addr2:	Not reported
Owner City,St,Zip:	Brooklyn, NY 11201
Owner Country:	United States of America
Own Op:	Document Repository
Sub Type:	NNN
Owner Name:	Central Library
Owner Company:	Brooklyn Public Library
Owner Address:	10 Grand Army Plaza
Owner Addr2:	Not reported
Owner City,St,Zip:	Brooklyn, NY 11238
Owner Country:	United States of America
HW Code:	224019A
Waste Type:	PCB OIL
Waste Quantity:	UNKNOWN
Waste Code:	B007
HW Code:	224019A
Waste Type:	LEAD
Waste Quantity:	UNKNOWN
Waste Code:	D008
HW Code:	224019A
Waste Type:	NAPHTHALENE
Waste Quantity:	UNKNOWN
Waste Code:	Not reported
HW Code:	224019A
Waste Type:	Benzene (D018 Waste)
Waste Quantity:	unknown
Waste Code:	D018

BROOKLYN NAVY YARD 13 ACRE PARCEL (Continued) **S105586296**

HW Code: 224019A
Waste Type: CHLOROBENZENE
Waste Quantity: UNKNOWN
Waste Code: D021
Crossref ID: 224019B
Cross Ref Type Code: 02
Cross Ref Type: HW Site ID
Record Added Date: 2010-01-13 13:41:00
Record Updated: 2010-01-13 13:41:00
Updated By: MOBARRIE
Crossref ID: 2017000353068
Cross Ref Type Code: 25
Cross Ref Type: County Recording Identifier
Record Added Date: 2017-10-19 10:05:00
Record Updated: 2017-10-19 10:06:00
Updated By: CHPOST

INST CONTROL:
Name: BROOKLYN NAVY YARD 13 ACRE PARCEL
Address: KENT AVENUE
City,State,Zip: BROOKLYN, NY 11205-
Site Code: 57818
Control Name: Ground Water Use Restriction
HW Code: 224019A
Control Code: 08
Control Type: INST
Dt record added: 08/04/2009
Dt rec updated: 07/25/2025
Updated By: BATARANT
Site Code: 57818
Site Description: Location: This site is on the north-east portion of the Brooklyn Navy Yard Development Corp. Industrial Park (BNYDC) and is a portion of the site (224019A) which had been operated by the NYC Sanitation Department is currently being redeveloped by Steiner Studios into a new roadway and elevated parking lot. The site is bordered by the East River on the north and west, by Kent Avenue on the east, and by the rest of BNYDC site on the south. Site Features: The 13-Acre parcel site includes the former Building 419 transformer substation area and two former drum storage areas. The site surrounds Wallabout Channel (barge basin)on three sides. The 224019A site deals with only 5.89 acres of the parcel, and excludes the former coal gasification plant known to have existed at the remaining 3.5 acres of the site. Those 3.5 acres have been designated as a separate site and given the ID number of 224019B. Also excluded from the original 13 acres are an approximate 3.61 acres of land under water, which have been excluded from the original site definition. Current Zoning and Land Use: The site is zoned for commercial and industrial uses, and is currently used for vehicle and materials storage. The surrounding area includes industrial, commercial and residential uses. Past Use of the Site: The site was used in support of ship building and repair activities. Support actions included waste storage at the two drum storage areas, and power distribution at the transformer substation. The railroad siding area was used for the loading and unloading of materials and fuels. These uses, as well as historic filling practices throughout the waterfront, have led to demonstrable levels of lead, Polycyclic Aromatic Hydrocarbons (PAHs) and/or polychloriinated biphenyls (PCB) contamination. Site Geology and Hydrogeology: The site is underlain

BROOKLYN NAVY YARD 13 ACRE PARCEL (Continued) **S105586296**

by historic fill to a depth of approximately fifteen feet in many areas. Beyond the fill material is a silt sand, then sand unit down to a depth of approximately 100 feet where the Gardiners Clay is found. Groundwater occurs at depths of approximately five feet, and flow is generally to the north and west towards the East River.

Env Problem: Remediation at the site is complete. Prior to remediation, the primary contaminants of concern were semi-volatile organic compounds and PCBs in the soil. Remedial actions have successfully achieved soil cleanup objectives for commercial use. Residual contamination in the soil is being managed under a Site Management Plan.

Health Problem: Remedial actions are complete and measures are in place to control the potential for coming in contact with contamination remaining at the site.

Dump: True
Structure: True
Lagoon: False
Landfill: False
Pond: False
Disp Start: 1925
Disp Term: 1995
Lat/Long: 40:41:51.7 / 73:58:35.5
Dell: False
Record Add: 1999-11-18 12:00:00
Record Upd: 2013-09-20 14:01:00
Updated By: ldennist
Own Op: Document Repository
Sub Type: NNN
Owner Name: Mr. Gerald A. Esposito
Owner Company: Brooklyn Community Board #1
Owner Address: 435 Graham Avenue
Owner Addr2: Not reported
Owner City,St,Zip: Brooklyn, NY 11211
Owner Country: United States of America
Own Op: 4
Sub Type: NNN
Owner Name: Shani Leibowitz
Owner Company: Brooklyn Navy Yard Development Corporation
Owner Address: Building 292
Owner Addr2: 63 Flushing Ave, Unit 300
Owner City,St,Zip: New York, NY 11205
Owner Country: United States of America
Own Op: 1
Sub Type: C01
Owner Name: Michael L. Moore
Owner Company: CITY OF NEW YORK
Owner Address: New York City Law Department
Owner Addr2: 100 Church Street, Rm 5-147
Owner City,St,Zip: NEW YORK, NY 10007
Owner Country: United States of America
Own Op: Document Repository
Sub Type: NNN
Owner Name: John Dew, Chairperson
Owner Company: Brooklyn Community Board #2
Owner Address: 350 Jay Street, 8th floor
Owner Addr2: Not reported
Owner City,St,Zip: Brooklyn, NY 11201
Owner Country: United States of America

BROOKLYN NAVY YARD 13 ACRE PARCEL (Continued) **S105586296**

Own Op: Document Repository
Sub Type: NNN
Owner Name: Central Library
Owner Company: Brooklyn Public Library
Owner Address: 10 Grand Army Plaza
Owner Addr2: Not reported
Owner City,St,Zip: Brooklyn, NY 11238
Owner Country: United States of America
HW Code: 224019A
Waste Type: PCB OIL
Waste Quantity: UNKNOWN
Waste Code: B007
HW Code: 224019A
Waste Type: LEAD
Waste Quantity: UNKNOWN
Waste Code: D008
HW Code: 224019A
Waste Type: NAPHTHALENE
Waste Quantity: UNKNOWN
Waste Code: Not reported
HW Code: 224019A
Waste Type: Benzene (D018 Waste)
Waste Quantity: unknown
Waste Code: D018
HW Code: 224019A
Waste Type: CHLOROBENZENE
Waste Quantity: UNKNOWN
Waste Code: D021
Crossref ID: 224019B
Cross Ref Type Code: 02
Cross Ref Type: HW Site ID
Record Added Date: 2010-01-13 13:41:00
Record Updated: 2010-01-13 13:41:00
Updated By: MOBARRIE
Crossref ID: 2017000353068
Cross Ref Type Code: 25
Cross Ref Type: County Recording Identifier
Record Added Date: 2017-10-19 10:05:00
Record Updated: 2017-10-19 10:06:00
Updated By: CHPOST

Name: BROOKLYN NAVY YARD 13 ACRE PARCEL
Address: KENT AVENUE
City,State,Zip: BROOKLYN, NY 11205-
Site Code: 57818
Control Name: Soil Management Plan
HW Code: 224019A
Control Code: 14
Control Type: INST
Dt record added: 08/04/2009
Dt rec updated: 07/25/2025
Updated By: BATARANT
Site Code: 57818
Site Description: Location: This site is on the north-east portion of the Brooklyn Navy Yard Development Corp. Industrial Park (BNYDC) and is a portion of the site (224019A) which had been operated by the NYC Sanitation Department is currently being redeveloped by Steiner Studios into a

BROOKLYN NAVY YARD 13 ACRE PARCEL (Continued) **S105586296**

new roadway and elevated parking lot. The site is bordered by the East River on the north and west, by Kent Avenue on the east, and by the rest of BNYDC site on the south. Site Features: The 13-Acre parcel site includes the former Building 419 transformer substation area and two former drum storage areas. The site surrounds Wallabout Channel (barge basin)on three sides. The 224019A site deals with only 5.89 acres of the parcel, and excludes the former coal gasification plant known to have existed at the remaining 3.5 acres of the site. Those 3.5 acres have been designated as a separate site and given the ID number of 224019B. Also excluded from the original 13 acres are an approximate 3.61 acres of land under water, which have been excluded from the original site definition. Current Zoning and Land Use: The site is zoned for commercial and industrial uses, and is currently used for vehicle and materials storage. The surrounding area includes industrial, commercial and residential uses. Past Use of the Site: The site was used in support of ship building and repair activities. Support actions included waste storage at the two drum storage areas, and power distribution at the transformer substation. The railroad siding area was used for the loading and unloading of materials and fuels. These uses, as well as historic filling practices throughout the waterfront, have led to demonstrable levels of lead, Polycyclic Aromatic Hydrocarbons (PAHs) and/or polychloriinated biphenyls (PCB) contamination. Site Geology and Hydrogeology: The site is underlain by historic fill to a depth of approximately fifteen feet in many areas. Beyond the fill material is a silt sand, then sand unit down to a depth of approximately 100 feet where the Gardiners Clay is found. Groundwater occurs at depths of approximately five feet, and flow is generally to the north and west towards the East River.

Env Problem: Remediation at the site is complete. Prior to remediation, the primary contaminants of concern were semi-volatile organic compounds and PCBs in the soil. Remedial actions have successfully achieved soil cleanup objectives for commercial use. Residual contamination in the soil is being managed under a Site Management Plan.

Health Problem: Remedial actions are complete and measures are in place to control the potential for coming in contact with contamination remaining at the site.

Dump: True
Structure: True
Lagoon: False
Landfill: False
Pond: False
Disp Start: 1925
Disp Term: 1995
Lat/Long: 40:41:51.7 / 73:58:35.5
Dell: False
Record Add: 1999-11-18 12:00:00
Record Upd: 2013-09-20 14:01:00
Updated By: ldennist
Own Op: Document Repository
Sub Type: NNN
Owner Name: Mr. Gerald A. Esposito
Owner Company: Brooklyn Community Board #1
Owner Address: 435 Graham Avenue
Owner Addr2: Not reported
Owner City,St,Zip: Brooklyn, NY 11211
Owner Country: United States of America
Own Op: 4

BROOKLYN NAVY YARD 13 ACRE PARCEL (Continued) **S105586296**

Sub Type: NNN
Owner Name: Shani Leibowitz
Owner Company: Brooklyn Navy Yard Development Corporation
Owner Address: Building 292
Owner Addr2: 63 Flushing Ave, Unit 300
Owner City,St,Zip: New York, NY 11205
Owner Country: United States of America
Own Op: 1
Sub Type: C01
Owner Name: Michael L. Moore
Owner Company: CITY OF NEW YORK
Owner Address: New York City Law Department
Owner Addr2: 100 Church Street, Rm 5-147
Owner City,St,Zip: NEW YORK, NY 10007
Owner Country: United States of America
Own Op: Document Repository
Sub Type: NNN
Owner Name: John Dew, Chairperson
Owner Company: Brooklyn Community Board #2
Owner Address: 350 Jay Street, 8th floor
Owner Addr2: Not reported
Owner City,St,Zip: Brooklyn, NY 11201
Owner Country: United States of America
Own Op: Document Repository
Sub Type: NNN
Owner Name: Central Library
Owner Company: Brooklyn Public Library
Owner Address: 10 Grand Army Plaza
Owner Addr2: Not reported
Owner City,St,Zip: Brooklyn, NY 11238
Owner Country: United States of America
HW Code: 224019A
Waste Type: PCB OIL
Waste Quantity: UNKNOWN
Waste Code: B007
HW Code: 224019A
Waste Type: LEAD
Waste Quantity: UNKNOWN
Waste Code: D008
HW Code: 224019A
Waste Type: NAPHTHALENE
Waste Quantity: UNKNOWN
Waste Code: Not reported
HW Code: 224019A
Waste Type: Benzene (D018 Waste)
Waste Quantity: unknown
Waste Code: D018
HW Code: 224019A
Waste Type: CHLOROBENZENE
Waste Quantity: UNKNOWN
Waste Code: D021
Crossref ID: 224019B
Cross Ref Type Code: 02
Cross Ref Type: HW Site ID
Record Added Date: 2010-01-13 13:41:00
Record Updated: 2010-01-13 13:41:00
Updated By: MOBARRIE

BROOKLYN NAVY YARD 13 ACRE PARCEL (Continued) **S105586296**

Crossref ID: 2017000353068
Cross Ref Type Code: 25
Cross Ref Type: County Recording Identifier
Record Added Date: 2017-10-19 10:05:00
Record Updated: 2017-10-19 10:06:00
Updated By: CHPOST

Name: BROOKLYN NAVY YARD 13 ACRE PARCEL
Address: KENT AVENUE
City,State,Zip: BROOKLYN, NY 11205-
Site Code: 57818
Control Name: Environmental Easement
HW Code: 224019A
Control Code: J
Control Type: INST
Dt record added: 08/04/2009
Dt rec updated: 07/25/2025
Updated By: BATARANT
Site Code: 57818
Site Description: Location: This site is on the north-east portion of the Brooklyn Navy Yard Development Corp. Industrial Park (BNYDC) and is a portion of the site (224019A) which had been operated by the NYC Sanitation Department is currently being redeveloped by Steiner Studios into a new roadway and elevated parking lot. The site is bordered by the East River on the north and west, by Kent Avenue on the east, and by the rest of BNYDC site on the south. Site Features: The 13-Acre parcel site includes the former Building 419 transformer substation area and two former drum storage areas. The site surrounds Wallabout Channel (barge basin)on three sides. The 224019A site deals with only 5.89 acres of the parcel, and excludes the former coal gasification plant known to have existed at the remaining 3.5 acres of the site. Those 3.5 acres have been designated as a separate site and given the ID number of 224019B. Also excluded from the original 13 acres are an approximate 3.61 acres of land under water, which have been excluded from the original site definition. Current Zoning and Land Use: The site is zoned for commercial and industrial uses, and is currently used for vehicle and materials storage. The surrounding area includes industrial, commercial and residential uses. Past Use of the Site: The site was used in support of ship building and repair activities. Support actions included waste storage at the two drum storage areas, and power distribution at the transformer substation. The railroad siding area was used for the loading and unloading of materials and fuels. These uses, as well as historic filling practices throughout the waterfront, have led to demonstrable levels of lead, Polycyclic Aromatic Hydrocarbons (PAHs) and/or polychloriinated biphenyls (PCB) contamination. Site Geology and Hydrogeology: The site is underlain by historic fill to a depth of approximately fifteen feet in many areas. Beyond the fill material is a silt sand, then sand unit down to a depth of approximately 100 feet where the Gardiners Clay is found. Groundwater occurs at depths of approximately five feet, and flow is generally to the north and west towards the East River.
Env Problem: Remediation at the site is complete. Prior to remediation, the primary contaminants of concern were semi-volatile organic compounds and PCBs in the soil. Remedial actions have successfully achieved soil cleanup objectives for commercial use. Residual contamination in the soil is being managed under a Site Management Plan.
Health Problem: Remedial actions are complete and measures are in place to control

BROOKLYN NAVY YARD 13 ACRE PARCEL (Continued) **S105586296**

	the potential for coming in contact with contamination remaining at the site.
Dump:	True
Structure:	True
Lagoon:	False
Landfill:	False
Pond:	False
Disp Start:	1925
Disp Term:	1995
Lat/Long:	40:41:51.7 / 73:58:35.5
Dell:	False
Record Add:	1999-11-18 12:00:00
Record Upd:	2013-09-20 14:01:00
Updated By:	ldennist
Own Op:	Document Repository
Sub Type:	NNN
Owner Name:	Mr. Gerald A. Esposito
Owner Company:	Brooklyn Community Board #1
Owner Address:	435 Graham Avenue
Owner Addr2:	Not reported
Owner City,St,Zip:	Brooklyn, NY 11211
Owner Country:	United States of America
Own Op:	4
Sub Type:	NNN
Owner Name:	Shani Leibowitz
Owner Company:	Brooklyn Navy Yard Development Corporation
Owner Address:	Building 292
Owner Addr2:	63 Flushing Ave, Unit 300
Owner City,St,Zip:	New York, NY 11205
Owner Country:	United States of America
Own Op:	1
Sub Type:	C01
Owner Name:	Michael L. Moore
Owner Company:	CITY OF NEW YORK
Owner Address:	New York City Law Department
Owner Addr2:	100 Church Street, Rm 5-147
Owner City,St,Zip:	NEW YORK, NY 10007
Owner Country:	United States of America
Own Op:	Document Repository
Sub Type:	NNN
Owner Name:	John Dew, Chairperson
Owner Company:	Brooklyn Community Board #2
Owner Address:	350 Jay Street, 8th floor
Owner Addr2:	Not reported
Owner City,St,Zip:	Brooklyn, NY 11201
Owner Country:	United States of America
Own Op:	Document Repository
Sub Type:	NNN
Owner Name:	Central Library
Owner Company:	Brooklyn Public Library
Owner Address:	10 Grand Army Plaza
Owner Addr2:	Not reported
Owner City,St,Zip:	Brooklyn, NY 11238
Owner Country:	United States of America
HW Code:	224019A
Waste Type:	PCB OIL
Waste Quantity:	UNKNOWN

BROOKLYN NAVY YARD 13 ACRE PARCEL (Continued) **S105586296**

Waste Code: B007
HW Code: 224019A
Waste Type: LEAD
Waste Quantity: UNKNOWN
Waste Code: D008
HW Code: 224019A
Waste Type: NAPHTHALENE
Waste Quantity: UNKNOWN
Waste Code: Not reported
HW Code: 224019A
Waste Type: Benzene (D018 Waste)
Waste Quantity: unknown
Waste Code: D018
HW Code: 224019A
Waste Type: CHLOROBENZENE
Waste Quantity: UNKNOWN
Waste Code: D021
Crossref ID: 224019B
Cross Ref Type Code: 02
Cross Ref Type: HW Site ID
Record Added Date: 2010-01-13 13:41:00
Record Updated: 2010-01-13 13:41:00
Updated By: MOBARRIE
Crossref ID: 2017000353068
Cross Ref Type Code: 25
Cross Ref Type: County Recording Identifier
Record Added Date: 2017-10-19 10:05:00
Record Updated: 2017-10-19 10:06:00
Updated By: CHPOST

Name: BROOKLYN NAVY YARD 13 ACRE PARCEL
Address: KENT AVENUE
City,State,Zip: BROOKLYN, NY 11205-
Site Code: 57818
Control Name: Site Management Plan
HW Code: 224019A
Control Code: 32
Control Type: INST
Dt record added: 08/04/2009
Dt rec updated: 07/25/2025
Updated By: BATARANT
Site Code: 57818
Site Description: Location: This site is on the north-east portion of the Brooklyn Navy Yard Development Corp. Industrial Park (BNYDC) and is a portion of the site (224019A) which had been operated by the NYC Sanitation Department is currently being redeveloped by Steiner Studios into a new roadway and elevated parking lot. The site is bordered by the East River on the north and west, by Kent Avenue on the east, and by the rest of BNYDC site on the south. Site Features: The 13-Acre parcel site includes the former Building 419 transformer substation area and two former drum storage areas. The site surrounds Wallabout Channel (barge basin)on three sides. The 224019A site deals with only 5.89 acres of the parcel, and excludes the former coal gasification plant known to have existed at the remaining 3.5 acres of the site. Those 3.5 acres have been designated as a separate site and given the ID number of 224019B. Also excluded from the original 13 acres are an approximate 3.61 acres of land under water, which have been excluded

BROOKLYN NAVY YARD 13 ACRE PARCEL (Continued) **S105586296**

from the original site definition. Current Zoning and Land Use: The site is zoned for commercial and industrial uses, and is currently used for vehicle and materials storage. The surrounding area includes industrial, commercial and residential uses. Past Use of the Site: The site was used in support of ship building and repair activities. Support actions included waste storage at the two drum storage areas, and power distribution at the transformer substation. The railroad siding area was used for the loading and unloading of materials and fuels. These uses, as well as historic filling practices throughout the waterfront, have led to demonstrable levels of lead, Polycyclic Aromatic Hydrocarbons (PAHs) and/or polychloriinated biphenyls (PCB) contamination. Site Geology and Hydrogeology: The site is underlain by historic fill to a depth of approximately fifteen feet in many areas. Beyond the fill material is a silt sand, then sand unit down to a depth of approximately 100 feet where the Gardiners Clay is found. Groundwater occurs at depths of approximately five feet, and flow is generally to the north and west towards the East River.

Env Problem: Remediation at the site is complete. Prior to remediation, the primary contaminants of concern were semi-volatile organic compounds and PCBs in the soil. Remedial actions have successfully achieved soil cleanup objectives for commercial use. Residual contamination in the soil is being managed under a Site Management Plan.

Health Problem: Remedial actions are complete and measures are in place to control the potential for coming in contact with contamination remaining at the site.

Dump: True
Structure: True
Lagoon: False
Landfill: False
Pond: False
Disp Start: 1925
Disp Term: 1995
Lat/Long: 40:41:51.7 / 73:58:35.5
Dell: False
Record Add: 1999-11-18 12:00:00
Record Upd: 2013-09-20 14:01:00
Updated By: ldennist
Own Op: Document Repository
Sub Type: NNN
Owner Name: Mr. Gerald A. Esposito
Owner Company: Brooklyn Community Board #1
Owner Address: 435 Graham Avenue
Owner Addr2: Not reported
Owner City,St,Zip: Brooklyn, NY 11211
Owner Country: United States of America
Own Op: 4
Sub Type: NNN
Owner Name: Shani Leibowitz
Owner Company: Brooklyn Navy Yard Development Corporation
Owner Address: Building 292
Owner Addr2: 63 Flushing Ave, Unit 300
Owner City,St,Zip: New York, NY 11205
Owner Country: United States of America
Own Op: 1
Sub Type: C01
Owner Name: Michael L. Moore
Owner Company: CITY OF NEW YORK

BROOKLYN NAVY YARD 13 ACRE PARCEL (Continued) **S105586296**

Owner Address: New York City Law Department
Owner Addr2: 100 Church Street, Rm 5-147
Owner City,St,Zip: NEW YORK, NY 10007
Owner Country: United States of America
Own Op: Document Repository
Sub Type: NNN
Owner Name: John Dew, Chairperson
Owner Company: Brooklyn Community Board #2
Owner Address: 350 Jay Street, 8th floor
Owner Addr2: Not reported
Owner City,St,Zip: Brooklyn, NY 11201
Owner Country: United States of America
Own Op: Document Repository
Sub Type: NNN
Owner Name: Central Library
Owner Company: Brooklyn Public Library
Owner Address: 10 Grand Army Plaza
Owner Addr2: Not reported
Owner City,St,Zip: Brooklyn, NY 11238
Owner Country: United States of America
HW Code: 224019A
Waste Type: PCB OIL
Waste Quantity: UNKNOWN
Waste Code: B007
HW Code: 224019A
Waste Type: LEAD
Waste Quantity: UNKNOWN
Waste Code: D008
HW Code: 224019A
Waste Type: NAPHTHALENE
Waste Quantity: UNKNOWN
Waste Code: Not reported
HW Code: 224019A
Waste Type: Benzene (D018 Waste)
Waste Quantity: unknown
Waste Code: D018
HW Code: 224019A
Waste Type: CHLOROBENZENE
Waste Quantity: UNKNOWN
Waste Code: D021
Crossref ID: 224019B
Cross Ref Type Code: 02
Cross Ref Type: HW Site ID
Record Added Date: 2010-01-13 13:41:00
Record Updated: 2010-01-13 13:41:00
Updated By: MOBARRIE
Crossref ID: 2017000353068
Cross Ref Type Code: 25
Cross Ref Type: County Recording Identifier
Record Added Date: 2017-10-19 10:05:00
Record Updated: 2017-10-19 10:06:00
Updated By: CHPOST

Name: BROOKLYN NAVY YARD 13 ACRE PARCEL
Address: KENT AVENUE
City,State,Zip: BROOKLYN, NY 11205-
Site Code: 57818

BROOKLYN NAVY YARD 13 ACRE PARCEL (Continued) **S105586296**

Control Name: IC/EC Plan
HW Code: 224019A
Control Code: 34
Control Type: INST
Dt record added: 08/04/2009
Dt rec updated: 07/25/2025
Updated By: BATARANT
Site Code: 57818
Site Description: Location: This site is on the north-east portion of the Brooklyn Navy Yard Development Corp. Industrial Park (BNYDC) and is a portion of the site (224019A) which had been operated by the NYC Sanitation Department is currently being redeveloped by Steiner Studios into a new roadway and elevated parking lot. The site is bordered by the East River on the north and west, by Kent Avenue on the east, and by the rest of BNYDC site on the south. Site Features: The 13-Acre parcel site includes the former Building 419 transformer substation area and two former drum storage areas. The site surrounds Wallabout Channel (barge basin)on three sides. The 224019A site deals with only 5.89 acres of the parcel, and excludes the former coal gasification plant known to have existed at the remaining 3.5 acres of the site. Those 3.5 acres have been designated as a separate site and given the ID number of 224019B. Also excluded from the original 13 acres are an approximate 3.61 acres of land under water, which have been excluded from the original site definition. Current Zoning and Land Use: The site is zoned for commercial and industrial uses, and is currently used for vehicle and materials storage. The surrounding area includes industrial, commercial and residential uses. Past Use of the Site: The site was used in support of ship building and repair activities. Support actions included waste storage at the two drum storage areas, and power distribution at the transformer substation. The railroad siding area was used for the loading and unloading of materials and fuels. These uses, as well as historic filling practices throughout the waterfront, have led to demonstrable levels of lead, Polycyclic Aromatic Hydrocarbons (PAHs) and/or polychloriinated biphenyls (PCB) contamination. Site Geology and Hydrogeology: The site is underlain by historic fill to a depth of approximately fifteen feet in many areas. Beyond the fill material is a silt sand, then sand unit down to a depth of approximately 100 feet where the Gardiners Clay is found. Groundwater occurs at depths of approximately five feet, and flow is generally to the north and west towards the East River.
Env Problem: Remediation at the site is complete. Prior to remediation, the primary contaminants of concern were semi-volatile organic compounds and PCBs in the soil. Remedial actions have successfully achieved soil cleanup objectives for commercial use. Residual contamination in the soil is being managed under a Site Management Plan.
Health Problem: Remedial actions are complete and measures are in place to control the potential for coming in contact with contamination remaining at the site.
Dump: True
Structure: True
Lagoon: False
Landfill: False
Pond: False
Disp Start: 1925
Disp Term: 1995
Lat/Long: 40:41:51.7 / 73:58:35.5
Dell: False

BROOKLYN NAVY YARD 13 ACRE PARCEL (Continued) **S105586296**

Record Add: 1999-11-18 12:00:00
Record Upd: 2013-09-20 14:01:00
Updated By: ldennist
Own Op: Document Repository
Sub Type: NNN
Owner Name: Mr. Gerald A. Esposito
Owner Company: Brooklyn Community Board #1
Owner Address: 435 Graham Avenue
Owner Addr2: Not reported
Owner City,St,Zip: Brooklyn, NY 11211
Owner Country: United States of America
Own Op: 4
Sub Type: NNN
Owner Name: Shani Leibowitz
Owner Company: Brooklyn Navy Yard Development Corporation
Owner Address: Building 292
Owner Addr2: 63 Flushing Ave, Unit 300
Owner City,St,Zip: New York, NY 11205
Owner Country: United States of America
Own Op: 1
Sub Type: C01
Owner Name: Michael L. Moore
Owner Company: CITY OF NEW YORK
Owner Address: New York City Law Department
Owner Addr2: 100 Church Street, Rm 5-147
Owner City,St,Zip: NEW YORK, NY 10007
Owner Country: United States of America
Own Op: Document Repository
Sub Type: NNN
Owner Name: John Dew, Chairperson
Owner Company: Brooklyn Community Board #2
Owner Address: 350 Jay Street, 8th floor
Owner Addr2: Not reported
Owner City,St,Zip: Brooklyn, NY 11201
Owner Country: United States of America
Own Op: Document Repository
Sub Type: NNN
Owner Name: Central Library
Owner Company: Brooklyn Public Library
Owner Address: 10 Grand Army Plaza
Owner Addr2: Not reported
Owner City,St,Zip: Brooklyn, NY 11238
Owner Country: United States of America
HW Code: 224019A
Waste Type: PCB OIL
Waste Quantity: UNKNOWN
Waste Code: B007
HW Code: 224019A
Waste Type: LEAD
Waste Quantity: UNKNOWN
Waste Code: D008
HW Code: 224019A
Waste Type: NAPHTHALENE
Waste Quantity: UNKNOWN
Waste Code: Not reported
HW Code: 224019A
Waste Type: Benzene (D018 Waste)

BROOKLYN NAVY YARD 13 ACRE PARCEL (Continued) **S105586296**

Waste Quantity: unknown
Waste Code: D018
HW Code: 224019A
Waste Type: CHLOROBENZENE
Waste Quantity: UNKNOWN
Waste Code: D021
Crossref ID: 224019B
Cross Ref Type Code: 02
Cross Ref Type: HW Site ID
Record Added Date: 2010-01-13 13:41:00
Record Updated: 2010-01-13 13:41:00
Updated By: MOBARRIE
Crossref ID: 2017000353068
Cross Ref Type Code: 25
Cross Ref Type: County Recording Identifier
Record Added Date: 2017-10-19 10:05:00
Record Updated: 2017-10-19 10:06:00
Updated By: CHPOST

Name: BROOKLYN NAVY YARD 13 ACRE PARCEL
Address: KENT AVENUE
City,State,Zip: BROOKLYN, NY 11205-
Site Code: 57818
Control Name: Landuse Restriction
HW Code: 224019A
Control Code: 25
Control Type: INST
Dt record added: 08/04/2009
Dt rec updated: 07/25/2025
Updated By: BATARANT
Site Code: 57818
Site Description: Location: This site is on the north-east portion of the Brooklyn Navy Yard Development Corp. Industrial Park (BNYDC) and is a portion of the site (224019A) which had been operated by the NYC Sanitation Department is currently being redeveloped by Steiner Studios into a new roadway and elevated parking lot. The site is bordered by the East River on the north and west, by Kent Avenue on the east, and by the rest of BNYDC site on the south. Site Features: The 13-Acre parcel site includes the former Building 419 transformer substation area and two former drum storage areas. The site surrounds Wallabout Channel (barge basin)on three sides. The 224019A site deals with only 5.89 acres of the parcel, and excludes the former coal gasification plant known to have existed at the remaining 3.5 acres of the site. Those 3.5 acres have been designated as a separate site and given the ID number of 224019B. Also excluded from the original 13 acres are an approximate 3.61 acres of land under water, which have been excluded from the original site definition. Current Zoning and Land Use: The site is zoned for commercial and industrial uses, and is currently used for vehicle and materials storage. The surrounding area includes industrial, commercial and residential uses. Past Use of the Site: The site was used in support of ship building and repair activities. Support actions included waste storage at the two drum storage areas, and power distribution at the transformer substation. The railroad siding area was used for the loading and unloading of materials and fuels. These uses, as well as historic filling practices throughout the waterfront, have led to demonstrable levels of lead, Polycyclic Aromatic Hydrocarbons (PAHs) and/or polychloriinated biphenyls (PCB)

BROOKLYN NAVY YARD 13 ACRE PARCEL (Continued) **S105586296**

contamination. Site Geology and Hydrogeology: The site is underlain by historic fill to a depth of approximately fifteen feet in many areas. Beyond the fill material is a silt sand, then sand unit down to a depth of approximately 100 feet where the Gardiners Clay is found. Groundwater occurs at depths of approximately five feet, and flow is generally to the north and west towards the East River.

Env Problem: Remediation at the site is complete. Prior to remediation, the primary contaminants of concern were semi-volatile organic compounds and PCBs in the soil. Remedial actions have successfully achieved soil cleanup objectives for commercial use. Residual contamination in the soil is being managed under a Site Management Plan.

Health Problem: Remedial actions are complete and measures are in place to control the potential for coming in contact with contamination remaining at the site.

Dump: True
Structure: True
Lagoon: False
Landfill: False
Pond: False
Disp Start: 1925
Disp Term: 1995
Lat/Long: 40:41:51.7 / 73:58:35.5
Dell: False
Record Add: 1999-11-18 12:00:00
Record Upd: 2013-09-20 14:01:00
Updated By: ldennist
Own Op: Document Repository
Sub Type: NNN
Owner Name: Mr. Gerald A. Esposito
Owner Company: Brooklyn Community Board #1
Owner Address: 435 Graham Avenue
Owner Addr2: Not reported
Owner City,St,Zip: Brooklyn, NY 11211
Owner Country: United States of America
Own Op: 4
Sub Type: NNN
Owner Name: Shani Leibowitz
Owner Company: Brooklyn Navy Yard Development Corporation
Owner Address: Building 292
Owner Addr2: 63 Flushing Ave, Unit 300
Owner City,St,Zip: New York, NY 11205
Owner Country: United States of America
Own Op: 1
Sub Type: C01
Owner Name: Michael L. Moore
Owner Company: CITY OF NEW YORK
Owner Address: New York City Law Department
Owner Addr2: 100 Church Street, Rm 5-147
Owner City,St,Zip: NEW YORK, NY 10007
Owner Country: United States of America
Own Op: Document Repository
Sub Type: NNN
Owner Name: John Dew, Chairperson
Owner Company: Brooklyn Community Board #2
Owner Address: 350 Jay Street, 8th floor
Owner Addr2: Not reported
Owner City,St,Zip: Brooklyn, NY 11201

BROOKLYN NAVY YARD 13 ACRE PARCEL (Continued) **S105586296**

Owner Country: United States of America
Own Op: Document Repository
Sub Type: NNN
Owner Name: Central Library
Owner Company: Brooklyn Public Library
Owner Address: 10 Grand Army Plaza
Owner Addr2: Not reported
Owner City,St,Zip: Brooklyn, NY 11238
Owner Country: United States of America
HW Code: 224019A
Waste Type: PCB OIL
Waste Quantity: UNKNOWN
Waste Code: B007
HW Code: 224019A
Waste Type: LEAD
Waste Quantity: UNKNOWN
Waste Code: D008
HW Code: 224019A
Waste Type: NAPHTHALENE
Waste Quantity: UNKNOWN
Waste Code: Not reported
HW Code: 224019A
Waste Type: Benzene (D018 Waste)
Waste Quantity: unknown
Waste Code: D018
HW Code: 224019A
Waste Type: CHLOROBENZENE
Waste Quantity: UNKNOWN
Waste Code: D021
Crossref ID: 224019B
Cross Ref Type Code: 02
Cross Ref Type: HW Site ID
Record Added Date: 2010-01-13 13:41:00
Record Updated: 2010-01-13 13:41:00
Updated By: MOBARRIE
Crossref ID: 2017000353068
Cross Ref Type Code: 25
Cross Ref Type: County Recording Identifier
Record Added Date: 2017-10-19 10:05:00
Record Updated: 2017-10-19 10:06:00
Updated By: CHPOST

BY628 **504 MYRTLE RESIDENTIAL** **NY VCP** **S118091705**
ESE **504 MYRTLE AVE** **NY MANIFEST** **N/A**
1/2-1 **BROOKLYN, NY 11205** **NY NYC OER**
0.878 mi.
4638 ft. **Site 2 of 2 in cluster BY**

Relative:
Higher

Actual:
52 ft.

VCP NYC:
Project ID: 11TMP0358K,11EH-N358K,13CVCP110K
Name: 504 MYRTLE AVENUE
Address: 504 MYRTLE AVENUE
City,State,Zip: NEW YORK CITY, NY
Borough: Brooklyn
BBL: 301,905,003,030,190,000,000,000,000,000,000,000,000,000,000,000,000,000,000,000,000,000
OER Program: VCP (Enrolled), E/RD (Review)
Phase: Site Management
Latitude: 40.693525

504 MYRTLE RESIDENTIAL (Continued) **S118091705**

Longitude:	-73.964844
Postcode:	11205
Community Board:	2
Council District:	35
Census Tract:	193
BIN:	3424731
NTA:	Clinton Hill

NY MANIFEST:

EPA ID:	NYR000219105
Country:	USA
Name:	504 Myrtle Residential
Address:	504 MYRTLE AVE
Address 2:	Not reported
City,State,Zip:	BROOKLYN, NY 11205
Zip 4:	Not reported
Location Address 1:	504 MYRTLE AVE
Location Address 2:	Not reported
Location City,State,Zip:	BROOKLYN, NY 11205
Location Zip 4:	Not reported
Facility Status:	Not reported
Total Tanks:	Not reported
Code:	BP

Mailing:

Mailing Name:	504 Myrtle Residential
Mailing Contact:	504 Myrtlke Residential Owner Llc
Mailing Address 1:	825 THIRD AVE - 37TH FLOOR
Mailing Address 2:	Not reported
Mailing City,State,Zip:	NEW YORK, NY 10022
Mailing Zip 4:	Not reported
Mailing Country:	USA
Mailing Phone:	6467472232

Manifest Data:

Document ID:	Not reported
Manifest Status:	Not reported
Trans1 State ID:	PAD146714878
Year:	2018
Trans2 State ID:	Not reported
Generator Ship Date:	06/03/2015
Trans1 Recv Date:	06/03/2015
Trans2 Recv Date:	Not reported
TSD Site Recv Date:	06/03/2015
Part A Recv Date:	Not reported
Part B Recv Date:	Not reported
Generator EPA ID:	NYR000219105
Trans1 EPA ID:	Not reported
Trans2 EPA ID:	Not reported
TSDF ID 1:	PAD085690592
TSDF ID 2:	Not reported
Manifest Tracking Number:	013320601JJK
Import Indicator:	N
Export Indicator:	N
Discr Quantity Indicator:	Y
Discr Type Indicator:	N
Discr Residue Indicator:	N

504 MYRTLE RESIDENTIAL (Continued) **S118091705**

Discr Partial Reject Indicator:	N
Discr Full Reject Indicator:	N
Manifest Ref Number:	Not reported
Alt Facility RCRA ID:	Not reported
Alt Facility Sign Date:	Not reported
MGMT Method Type Code:	H110
Waste Code a:	Not reported
Waste Code b:	Lead
Waste Code c:	Not reported
Waste Code e:	Not reported
Waste Code f:	Not reported
Waste Code g:	Not reported
Waste Code 1:	Not reported
Waste Code 2:	Not reported
Waste Code 3:	Not reported
Waste Code 4:	Not reported
Waste Code 5:	Not reported
Waste Code 6:	Not reported
Quantity:	47660
Units:	Pounds
Number of Containers:	1
Container Type:	Dump truck
Handling Method:	Treat
Specific Gravity:	1

Document ID:	Not reported
Manifest Status:	Not reported
Trans1 State ID:	PAD146714878
Year:	2018
Trans2 State ID:	Not reported
Generator Ship Date:	06/03/2015
Trans1 Recv Date:	06/03/2015
Trans2 Recv Date:	Not reported
TSD Site Recv Date:	06/03/2015
Part A Recv Date:	Not reported
Part B Recv Date:	Not reported
Generator EPA ID:	NYR000219105
Trans1 EPA ID:	Not reported
Trans2 EPA ID:	Not reported
TSDF ID 1:	PAD085690592
TSDF ID 2:	Not reported
Manifest Tracking Number:	013320603JJK
Import Indicator:	N
Export Indicator:	N
Discr Quantity Indicator:	Y
Discr Type Indicator:	N
Discr Residue Indicator:	N
Discr Partial Reject Indicator:	N
Discr Full Reject Indicator:	N
Manifest Ref Number:	Not reported
Alt Facility RCRA ID:	Not reported
Alt Facility Sign Date:	Not reported
MGMT Method Type Code:	H110
Waste Code a:	Not reported
Waste Code b:	Lead
Waste Code c:	Not reported
Waste Code e:	Not reported

504 MYRTLE RESIDENTIAL (Continued) **S118091705**

Waste Code f:	Not reported
Waste Code g:	Not reported
Waste Code 1:	Not reported
Waste Code 2:	Not reported
Waste Code 3:	Not reported
Waste Code 4:	Not reported
Waste Code 5:	Not reported
Waste Code 6:	Not reported
Quantity:	47380
Units:	Pounds
Number of Containers:	1
Container Type:	Dump truck
Handling Method:	Treat
Specific Gravity:	1
Document ID:	Not reported
Manifest Status:	Not reported
Trans1 State ID:	PAD146714878
Year:	2018
Trans2 State ID:	Not reported
Generator Ship Date:	06/03/2015
Trans1 Recv Date:	06/03/2015
Trans2 Recv Date:	Not reported
TSD Site Recv Date:	06/03/2015
Part A Recv Date:	Not reported
Part B Recv Date:	Not reported
Generator EPA ID:	NYR000219105
Trans1 EPA ID:	Not reported
Trans2 EPA ID:	Not reported
TSDF ID 1:	PAD085690592
TSDF ID 2:	Not reported
Manifest Tracking Number:	013320604JJK
Import Indicator:	N
Export Indicator:	N
Discr Quantity Indicator:	Y
Discr Type Indicator:	N
Discr Residue Indicator:	N
Discr Partial Reject Indicator:	N
Discr Full Reject Indicator:	N
Manifest Ref Number:	Not reported
Alt Facility RCRA ID:	Not reported
Alt Facility Sign Date:	Not reported
MGMT Method Type Code:	H110
Waste Code a:	Not reported
Waste Code b:	Lead
Waste Code c:	Not reported
Waste Code e:	Not reported
Waste Code f:	Not reported
Waste Code g:	Not reported
Waste Code 1:	Not reported
Waste Code 2:	Not reported
Waste Code 3:	Not reported
Waste Code 4:	Not reported
Waste Code 5:	Not reported
Waste Code 6:	Not reported
Quantity:	49660
Units:	Pounds

504 MYRTLE RESIDENTIAL (Continued) **S118091705**

Number of Containers: 1
Container Type: Dump truck
Handling Method: Treat
Specific Gravity: 1

Document ID: Not reported
Manifest Status: Not reported
Trans1 State ID: PAD146714878
Year: 2018
Trans2 State ID: Not reported
Generator Ship Date: 05/29/2015
Trans1 Recv Date: 05/29/2015
Trans2 Recv Date: Not reported
TSD Site Recv Date: 05/29/2015
Part A Recv Date: Not reported
Part B Recv Date: Not reported
Generator EPA ID: NYR000219105
Trans1 EPA ID: Not reported
Trans2 EPA ID: Not reported
TSDF ID 1: PAD085690592
TSDF ID 2: Not reported
Manifest Tracking Number: 013320589JJK
Import Indicator: N
Export Indicator: N
Discr Quantity Indicator: Y
Discr Type Indicator: N
Discr Residue Indicator: N
Discr Partial Reject Indicator: N
Discr Full Reject Indicator: N
Manifest Ref Number: Not reported
Alt Facility RCRA ID: Not reported
Alt Facility Sign Date: Not reported
MGMT Method Type Code: H110
Waste Code a: Not reported
Waste Code b: Lead
Waste Code c: Not reported
Waste Code e: Not reported
Waste Code f: Not reported
Waste Code g: Not reported
Waste Code 1: Not reported
Waste Code 2: Not reported
Waste Code 3: Not reported
Waste Code 4: Not reported
Waste Code 5: Not reported
Waste Code 6: Not reported
Quantity: 52720
Units: Pounds
Number of Containers: 1
Container Type: Dump truck
Handling Method: Treat
Specific Gravity: 1

Document ID: Not reported
Manifest Status: Not reported
Trans1 State ID: PAD146714878
Year: 2018
Trans2 State ID: Not reported

504 MYRTLE RESIDENTIAL (Continued) **S118091705**

Generator Ship Date:	05/29/2015
Trans1 Recv Date:	05/29/2015
Trans2 Recv Date:	Not reported
TSD Site Recv Date:	05/29/2015
Part A Recv Date:	Not reported
Part B Recv Date:	Not reported
Generator EPA ID:	NYR000219105
Trans1 EPA ID:	Not reported
Trans2 EPA ID:	Not reported
TSDF ID 1:	PAD085690592
TSDF ID 2:	Not reported
Manifest Tracking Number:	013320590JJK
Import Indicator:	N
Export Indicator:	N
Discr Quantity Indicator:	Y
Discr Type Indicator:	N
Discr Residue Indicator:	N
Discr Partial Reject Indicator:	N
Discr Full Reject Indicator:	N
Manifest Ref Number:	Not reported
Alt Facility RCRA ID:	Not reported
Alt Facility Sign Date:	Not reported
MGMT Method Type Code:	H110
Waste Code a:	Not reported
Waste Code b:	Lead
Waste Code c:	Not reported
Waste Code e:	Not reported
Waste Code f:	Not reported
Waste Code g:	Not reported
Waste Code 1:	Not reported
Waste Code 2:	Not reported
Waste Code 3:	Not reported
Waste Code 4:	Not reported
Waste Code 5:	Not reported
Waste Code 6:	Not reported
Quantity:	57860
Units:	Pounds
Number of Containers:	1
Container Type:	Dump truck
Handling Method:	Treat
Specific Gravity:	1

Document ID:	Not reported
Manifest Status:	Not reported
Trans1 State ID:	PAD146714878
Year:	2018
Trans2 State ID:	Not reported
Generator Ship Date:	05/29/2015
Trans1 Recv Date:	05/29/2015
Trans2 Recv Date:	Not reported
TSD Site Recv Date:	05/29/2015
Part A Recv Date:	Not reported
Part B Recv Date:	Not reported
Generator EPA ID:	NYR000219105
Trans1 EPA ID:	Not reported
Trans2 EPA ID:	Not reported
TSDF ID 1:	PAD085690592

504 MYRTLE RESIDENTIAL (Continued) **S118091705**

TSDF ID 2:	Not reported
Manifest Tracking Number:	013320592JJK
Import Indicator:	N
Export Indicator:	N
Discr Quantity Indicator:	Y
Discr Type Indicator:	N
Discr Residue Indicator:	N
Discr Partial Reject Indicator:	N
Discr Full Reject Indicator:	N
Manifest Ref Number:	Not reported
Alt Facility RCRA ID:	Not reported
Alt Facility Sign Date:	Not reported
MGMT Method Type Code:	H110
Waste Code a:	Not reported
Waste Code b:	Lead
Waste Code c:	Not reported
Waste Code e:	Not reported
Waste Code f:	Not reported
Waste Code g:	Not reported
Waste Code 1:	Not reported
Waste Code 2:	Not reported
Waste Code 3:	Not reported
Waste Code 4:	Not reported
Waste Code 5:	Not reported
Waste Code 6:	Not reported
Quantity:	46340
Units:	Pounds
Number of Containers:	1
Container Type:	Dump truck
Handling Method:	Treat
Specific Gravity:	1

Document ID:	Not reported
Manifest Status:	Not reported
Trans1 State ID:	PAD146714878
Year:	2018
Trans2 State ID:	Not reported
Generator Ship Date:	05/27/2015
Trans1 Recv Date:	05/27/2015
Trans2 Recv Date:	Not reported
TSD Site Recv Date:	05/27/2015
Part A Recv Date:	Not reported
Part B Recv Date:	Not reported
Generator EPA ID:	NYR000219105
Trans1 EPA ID:	Not reported
Trans2 EPA ID:	Not reported
TSDF ID 1:	PAD085690592
TSDF ID 2:	Not reported
Manifest Tracking Number:	013320588JJK
Import Indicator:	Y
Export Indicator:	N
Discr Quantity Indicator:	N
Discr Type Indicator:	N
Discr Residue Indicator:	N
Discr Partial Reject Indicator:	N
Discr Full Reject Indicator:	N
Manifest Ref Number:	Not reported

504 MYRTLE RESIDENTIAL (Continued) **S118091705**

Alt Facility RCRA ID:	Not reported
Alt Facility Sign Date:	Not reported
MGMT Method Type Code:	H110
Waste Code a:	Not reported
Waste Code b:	Lead
Waste Code c:	Not reported
Waste Code e:	Not reported
Waste Code f:	Not reported
Waste Code g:	Not reported
Waste Code 1:	Not reported
Waste Code 2:	Not reported
Waste Code 3:	Not reported
Waste Code 4:	Not reported
Waste Code 5:	Not reported
Waste Code 6:	Not reported
Quantity:	50300
Units:	Pounds
Number of Containers:	1
Container Type:	Dump truck
Handling Method:	Treat
Specific Gravity:	1

Document ID:	Not reported
Manifest Status:	Not reported
Trans1 State ID:	PAD146714878
Year:	2018
Trans2 State ID:	Not reported
Generator Ship Date:	06/01/2015
Trans1 Recv Date:	06/01/2015
Trans2 Recv Date:	Not reported
TSD Site Recv Date:	06/01/2015
Part A Recv Date:	Not reported
Part B Recv Date:	Not reported
Generator EPA ID:	NYR000219105
Trans1 EPA ID:	Not reported
Trans2 EPA ID:	Not reported
TSDF ID 1:	PAD085690592
TSDF ID 2:	Not reported
Manifest Tracking Number:	013320593JJK
Import Indicator:	N
Export Indicator:	N
Discr Quantity Indicator:	Y
Discr Type Indicator:	N
Discr Residue Indicator:	N
Discr Partial Reject Indicator:	N
Discr Full Reject Indicator:	N
Manifest Ref Number:	Not reported
Alt Facility RCRA ID:	Not reported
Alt Facility Sign Date:	Not reported
MGMT Method Type Code:	H110
Waste Code a:	Not reported
Waste Code b:	Lead
Waste Code c:	Not reported
Waste Code e:	Not reported
Waste Code f:	Not reported
Waste Code g:	Not reported
Waste Code 1:	Not reported

504 MYRTLE RESIDENTIAL (Continued) **S118091705**

Waste Code 2:	Not reported
Waste Code 3:	Not reported
Waste Code 4:	Not reported
Waste Code 5:	Not reported
Waste Code 6:	Not reported
Quantity:	46480
Units:	Pounds
Number of Containers:	1
Container Type:	Dump truck
Handling Method:	Treat
Specific Gravity:	1
Document ID:	Not reported
Manifest Status:	Not reported
Trans1 State ID:	PAD146714878
Year:	2018
Trans2 State ID:	Not reported
Generator Ship Date:	06/01/2015
Trans1 Recv Date:	06/01/2015
Trans2 Recv Date:	Not reported
TSD Site Recv Date:	06/01/2015
Part A Recv Date:	Not reported
Part B Recv Date:	Not reported
Generator EPA ID:	NYR000219105
Trans1 EPA ID:	Not reported
Trans2 EPA ID:	Not reported
TSDF ID 1:	PAD085690592
TSDF ID 2:	Not reported
Manifest Tracking Number:	013320594JJK
Import Indicator:	N
Export Indicator:	N
Discr Quantity Indicator:	Y
Discr Type Indicator:	N
Discr Residue Indicator:	N
Discr Partial Reject Indicator:	N
Discr Full Reject Indicator:	N
Manifest Ref Number:	Not reported
Alt Facility RCRA ID:	Not reported
Alt Facility Sign Date:	Not reported
MGMT Method Type Code:	H110
Waste Code a:	Not reported
Waste Code b:	Lead
Waste Code c:	Not reported
Waste Code e:	Not reported
Waste Code f:	Not reported
Waste Code g:	Not reported
Waste Code 1:	Not reported
Waste Code 2:	Not reported
Waste Code 3:	Not reported
Waste Code 4:	Not reported
Waste Code 5:	Not reported
Waste Code 6:	Not reported
Quantity:	44340
Units:	Pounds
Number of Containers:	1
Container Type:	Dump truck
Handling Method:	Treat

504 MYRTLE RESIDENTIAL (Continued) **S118091705**

Specific Gravity: 1

Document ID: Not reported
Manifest Status: Not reported
Trans1 State ID: PAD146714878
Year: 2018
Trans2 State ID: Not reported
Generator Ship Date: 06/01/2015
Trans1 Recv Date: 06/01/2015
Trans2 Recv Date: Not reported
TSD Site Recv Date: 06/01/2015
Part A Recv Date: Not reported
Part B Recv Date: Not reported
Generator EPA ID: NYR000219105
Trans1 EPA ID: Not reported
Trans2 EPA ID: Not reported
TSDF ID 1: PAD085690592
TSDF ID 2: Not reported
Manifest Tracking Number: 013320595JJK
Import Indicator: N
Export Indicator: N
Discr Quantity Indicator: Y
Discr Type Indicator: N
Discr Residue Indicator: N
Discr Partial Reject Indicator: N
Discr Full Reject Indicator: N
Manifest Ref Number: Not reported
Alt Facility RCRA ID: Not reported
Alt Facility Sign Date: Not reported
MGMT Method Type Code: H110
Waste Code a: Not reported
Waste Code b: Lead
Waste Code c: Not reported
Waste Code e: Not reported
Waste Code f: Not reported
Waste Code g: Not reported
Waste Code 1: Not reported
Waste Code 2: Not reported
Waste Code 3: Not reported
Waste Code 4: Not reported
Waste Code 5: Not reported
Waste Code 6: Not reported
Quantity: 47920
Units: Pounds
Number of Containers: 1
Container Type: Dump truck
Handling Method: Treat
Specific Gravity: 1

Document ID: Not reported
Manifest Status: Not reported
Trans1 State ID: PAD146714878
Year: 2018
Trans2 State ID: Not reported
Generator Ship Date: 06/01/2015
Trans1 Recv Date: 06/01/2015
Trans2 Recv Date: Not reported

504 MYRTLE RESIDENTIAL (Continued) **S118091705**

TSD Site Recv Date:	06/01/2015
Part A Recv Date:	Not reported
Part B Recv Date:	Not reported
Generator EPA ID:	NYR000219105
Trans1 EPA ID:	Not reported
Trans2 EPA ID:	Not reported
TSDF ID 1:	PAD085690592
TSDF ID 2:	Not reported
Manifest Tracking Number:	013320596JJK
Import Indicator:	N
Export Indicator:	N
Discr Quantity Indicator:	Y
Discr Type Indicator:	N
Discr Residue Indicator:	N
Discr Partial Reject Indicator:	N
Discr Full Reject Indicator:	N
Manifest Ref Number:	Not reported
Alt Facility RCRA ID:	Not reported
Alt Facility Sign Date:	Not reported
MGMT Method Type Code:	H110
Waste Code a:	Not reported
Waste Code b:	Lead
Waste Code c:	Not reported
Waste Code e:	Not reported
Waste Code f:	Not reported
Waste Code g:	Not reported
Waste Code 1:	Not reported
Waste Code 2:	Not reported
Waste Code 3:	Not reported
Waste Code 4:	Not reported
Waste Code 5:	Not reported
Waste Code 6:	Not reported
Quantity:	49700
Units:	Pounds
Number of Containers:	1
Container Type:	Dump truck
Handling Method:	Treat
Specific Gravity:	1

Click this hyperlink while viewing on your computer to access
6 additional NY MANIFEST: record(s) in the EDR Site Report.

NYC OER:

Name:	504 MYRTLE AVENUE
Address:	504 MYRTLE AVENUE
City,State,Zip:	BROOKLYN, NY
Latitude:	40.693525
Longitude:	-73.964844
OER Project Numbers:	11TMP0358K,11EH-N358K,13CVCP110K
BBL:	3.0190500303019001E+59
OER Program:	VCP (Enrolled), E/RD (Review)
Class:	Completed (C)
Phase:	Site Management

URL:
Postcode: 11205

504 MYRTLE RESIDENTIAL (Continued) **S118091705**

Community Board:	2
Council District:	35
Census Tract:	193
BIN:	3424731
NTA:	Clinton Hill

CA629 **LOT 29,TAXBLOCK 191** **NY LTANKS** **S110045441**
South **490 PACIFIC STREET** **NY E DESIGNATION** **N/A**
1/2-1 **BROOKLYN, NY** **NY NYC LAND USE**
0.884 mi. **NY NYC OER**
4669 ft. **Site 1 of 2 in cluster CA**

Relative: **Higher**
Actual: **32 ft.**

LTANKS:

Name:	BETHLEHEM CHURCH TTF
Address:	490 PACIFIC ST
City,State,Zip:	BROOKLYN, NY
Spill Number/Closed Date:	0908933 / 2010-09-30
Facility ID:	0908933
Site ID:	421597
Spill Date:	2009-11-09
Spill Cause:	Tank Test Failure
Spill Source:	Institutional, Educational, Gov., Other
Spill Class:	C4
Cleanup Ceased:	Not reported
SWIS:	2401
Investigator:	LXZIELIN
Referred To:	Not reported
Reported to Dept:	2009-11-09
CID:	Not reported
Water Affected:	Not reported
Spill Notifier:	Tank Tester
Last Inspection:	Not reported
Recommended Penalty:	False
Meets Standard:	False
UST Involvement:	False
Remediation Phase:	0
Date Entered In Computer:	2009-11-09
Spill Record Last Update:	2010-09-30
Spiller Name:	JOHN LITKE
Spiller Company:	BETHLEHEM CHURCH
Spiller Address:	490 PACIFIC ST
Spiller County:	999
Spiller Contact:	TJ OCONNOR
Spiller Phone:	(516) 678-5115
Spiller Extention:	Not reported
DEC Region:	2
DER Facility ID:	370559
Latitude:	40.6847080
Longitude:	-73.9813790
DEC Memo:	09/30/10 - LZ Reviewed correspondence (eDocs) from Bethlehem Lutheran Church concerning repairs done to the tank after it failed the tightness test. After the fill line had been replaced, the tank passed the tightness test. Obviously, the tank is located in a subterranean vault without access, but the UIS shows the tank as aboveground (see cross-reference). Sent out a spill closure letter that contains a requirement for tank information correction. The spill case is closed. 11/24/2009 TTF letter sent to: Rev. Paul Knudsen Bethlehem Lutheran Church 490 Pacific Street Brooklyn, NY

LOT 29,TAXBLOCK 191 (Continued) **S110045441**

11217
Remarks: TANK TEST FAILURE ON A 1500 GALLON UST.

All Materials:
Site ID: 421597
Operable Unit ID: 1177483
Operable Unit: 01
Material ID: 2170277
Material Code: 0001A
Material Name: #2 fuel oil
Case No.: Not reported
Material FA: Petroleum
Quantity: Not reported
Units: G
Recovered: Not reported
Oxygenate: Not reported

E DESIGNATION:
Name: LOT 29,TAXBLOCK 191
Address: 490 PACIFIC STREET
City,State,Zip: BROOKLYN, NY
Tax Lot(s): 29
Tax Block: 191
Borough Code: Not reported
E-No: E-273
Effective Date: Not reported
Satisfaction Date: Not reported
Ceqr Number: 11DCP110K
Ulurp Number: C110252ZMK
Zoning Map No: Not reported

Description: Hazardous Materials* Phase I and Phase II Testing Protocol;Window Wall Attenuation & Alternate Ventilation
Lot Remediation Date: Not reported

NYC LAND USE:
Name: Not reported
Address: 490 PACIFIC STREET
City,State,Zip: BROOKLYN, NY 11217
Latitude: 40.6846406
Longitude: -73.9816438
Type Of Ownership Code: X
Owner Name: THE TEMPLE OF RESTORATION
Borough: BK
Tax Block: 191
Tax Lot: 29
Community District: 302
Census Tract 2020: 3003900
Census Block 2020: 30039002001
Census Tract 2010: 39
Census Block 2010: 2001
School District: 15
City Council District: 33
Fire Company: E226
Police Precinct: 84
Health Center District: 38

LOT 29,TAXBLOCK 191 (Continued) **S110045441**

Health Area:	2600
Sanitation District Boro:	3
Sanitation District Number:	02
Sanitation Subsection:	2K
Zoning District 1:	R7A: Residential Districts
Zoning District 2:	Not reported
Zoning District 3:	Not reported
Zoning District 4:	Not reported
Commercial Overlay 1:	C2-4
Commercial Overlay 2:	Not reported
Special Purpose District 1:	Not reported
Special Purpose District 2:	Not reported
Special Purpose District 3:	Not reported
Limited Height District:	Not reported
Spill Boundary Indicator:	N
Building Class:	M3: Churches, Synagogues, Etc - Parsonage, Rectory
Land Use Category:	Public Facilities & Institutions
Number Of Easements:	0
Lot Area:	2375
Total Building Floor Area:	2342
Commercial Floor Area:	950
Residential Floor Area:	1392
Office Floor Area:	0
Retail Floor Area:	0
Garage Floor Area:	0
Storage Floor Area:	0
Factory Floor Area:	0
Other Floor Area:	950
Total Building Floor Area Source Code:	2
Number Of Buildings:	1
Number Of Floors:	2.5000000
Residential Units:	1
Total Units:	2
Lot Frontage:	23.7500000
Lot Depth:	100.0000000
Building Frontage:	23.7500000
Building Depth:	40.0000000
Extension Code:	N
Proximity Code:	2
Irregular Lot Code:	N
Lot Type:	5
Basement Type/Grade:	2
Assessed Land Value:	87300.00000
Assessed Total Value:	201600.00000
Exempt Total Value:	201600.00000
Year Built:	1900
Year Altered 1:	0
Year Altered 2:	0
Historic District Name:	Not reported
Landmark Status:	Not reported
Built Floor Area Ratio:	0.99000000000
Maximum Allowable Residential Far:	4.00000000000
Maximum Allowable Commercial Far:	0.00000000000
Maximum Allowable Community Facility Far:	4.00000000000
Boro Code:	3
Borough, Tax Block and Lot:	3001910029.00000000
Condominium Number:	Not reported

LOT 29,TAXBLOCK 191 (Continued) **S110045441**

Census Tract 2:	0039
X Coordinate:	989341
Y Coordinate:	188710
Zoning Map #:	16c
Zoning Map Code:	Not reported
Sanborn Map #:	301 062
Tax Map #:	30105
E-designation Number:	E-273
Apportionment BBL:	Not reported
Apportionment Date:	Not reported
Pluto DTM Base Map Indicator:	1
2007 Flood Insurance Rate Map Indicator:	Not reported
2015 Preliminary Flood Insurance Rate Map Indicator:	Not reported
Version Number:	25v2.1
Changed By DCP:	Not reported

NYC OER:

Name:	490 PACIFIC STREET
Address:	490 PACIFIC STREET
City,State,Zip:	BROOKLYN, NY
Latitude:	40.684839
Longitude:	-73.981543
OER Project Numbers:	15TMP0545K,15EH-N545K
BBL:	3001910029
OER Program:	E/RD (Review)
Class:	Active (A)
Phase:	Closure

URL:

Postcode:	11217
Community Board:	2
Council District:	33
Census Tract:	39
BIN:	3001184
NTA:	DUMBO-Vinegar Hill-Downtown Brooklyn-Boerum Hill

630
ESE
1/2-1
0.888 mi.
4691 ft.

165 WILLOUGHBY STREET
BROOKLYN, NY 11201

NY E DESIGNATION **S108075663**
NY NYC LAND USE **N/A**
NY NYC OER

Relative:
Higher

Actual:
62 ft.

E DESIGNATION:

Name:	LOT 24,TAXBLOCK 2062
Address:	165 WILLOUGHBY STREET
City,State,Zip:	BROOKLYN, NY
Tax Lot(s):	24
Tax Block:	2062
Borough Code:	Not reported
E-No:	E-124
Effective Date:	Not reported
Satisfaction Date:	Not reported
Ceqr Number:	03DME016K
Ulurp Number:	C040171ZMK
Zoning Map No:	Not reported
Description:	Window Wall Attenuation & Alternate Ventilation

(Continued) **S108075663**

Lot Remediation Date: Not reported

NYC LAND USE:

Name:	Not reported
Address:	165 WILLOUGHBY STREET
City,State,Zip:	BROOKLYN, NY 11201
Latitude:	40.6922931
Longitude:	-73.9820311
Type Of Ownership Code:	Not reported
Owner Name:	165 WILLOUGHBY LLC
Borough:	BK
Tax Block:	2062
Tax Lot:	21
Community District:	302
Census Tract 2020:	3001502
Census Block 2020:	30015021017
Census Tract 2010:	15
Census Block 2010:	3012
School District:	13
City Council District:	35
Fire Company:	E210
Police Precinct:	88
Health Center District:	36
Health Area:	1100
Sanitation District Boro:	3
Sanitation District Number:	02
Sanitation Subsection:	1B
Zoning District 1:	C6-4: Commercial Districts
Zoning District 2:	Not reported
Zoning District 3:	Not reported
Zoning District 4:	Not reported
Commercial Overlay 1:	Not reported
Commercial Overlay 2:	Not reported
Special Purpose District 1:	DB
Special Purpose District 2:	Not reported
Special Purpose District 3:	Not reported
Limited Height District:	Not reported
Spill Boundary Indicator:	N
Building Class:	G7: Garages And Gasoline Stations - Unlicensed Parking Lot
Land Use Category:	Parking Facilities
Number Of Easements:	0
Lot Area:	4704
Total Building Floor Area:	0
Commercial Floor Area:	Not reported
Residential Floor Area:	Not reported
Office Floor Area:	Not reported
Retail Floor Area:	Not reported
Garage Floor Area:	Not reported
Storage Floor Area:	Not reported
Factory Floor Area:	Not reported
Other Floor Area:	Not reported
Total Building Floor Area Source Code:	7
Number Of Buildings:	0
Number Of Floors:	Not reported
Residential Units:	0
Total Units:	0
Lot Frontage:	37.7100000

(Continued) **S108075663**

Lot Depth:	112.6300000
Building Frontage:	0.0000000
Building Depth:	0.0000000
Extension Code:	Not reported
Proximity Code:	0
Irregular Lot Code:	N
Lot Type:	5
Basement Type/Grade:	5
Assessed Land Value:	1051461.00000
Assessed Total Value:	1051461.00000
Exempt Total Value:	0.00000
Year Built:	0
Year Altered 1:	0
Year Altered 2:	0
Historic District Name:	Not reported
Landmark Status:	Not reported
Built Floor Area Ratio:	0.00000000000
Maximum Allowable Residential Far:	10.00000000000
Maximum Allowable Commercial Far:	10.00000000000
Maximum Allowable Community Facility Far:	10.00000000000
Boro Code:	3
Borough, Tax Block and Lot:	3020620021.00000000
Condominium Number:	Not reported
Census Tract 2:	0015
X Coordinate:	989233
Y Coordinate:	191498
Zoning Map #:	16c
Zoning Map Code:	Not reported
Sanborn Map #:	302 032
Tax Map #:	30705
E-designation Number:	E-124
Apportionment BBL:	3020620001.00000000
Apportionment Date:	03/06/2025
Pluto DTM Base Map Indicator:	1
2007 Flood Insurance Rate Map Indicator:	Not reported
2015 Preliminary Flood Insurance Rate Map Indicator:	Not reported
Version Number:	25v2.1
Changed By DCP:	Not reported

NYC OER:

Name:	165 WILLOUGHBY ST.
Address:	165 WILLOUGHBY ST.
City,State,Zip:	BROOKLYN, NY
Latitude:	40.692038
Longitude:	-73.981948
OER Project Numbers:	25TMP0457K,25ENOS153K
BBL:	3020620021
OER Program:	E/RD (No Cleanup)
Class:	Active (A)
Phase:	Construction

URL:

Postcode:	11201
Community Board:	2
Council District:	35
Census Tract:	15
BIN:	3058263

(Continued) **S108075663**

NTA: DUMBO-Vinegar Hill-Downtown Brooklyn-Boerum Hill

CB631 **NY E DESIGNATION** **S129173546**
NE **1 DIVISION AVENUE** **NY NYC LAND USE** **N/A**
1/2-1 **BROOKLYN, NY 11249** **NY NYC OER**
0.889 mi.
4695 ft. **Site 1 of 4 in cluster CB**

Relative: **Lower**
Actual: **8 ft.**

E DESIGNATION:

Name:	LOT 150,TAXBLOCK 2134
Address:	1 DIVISION AVENUE
City,State,Zip:	BROOKLYN, NY
Tax Lot(s):	150
Tax Block:	2134
Borough Code:	Not reported
E-No:	R-186
Effective Date:	Not reported
Satisfaction Date:	Not reported
Ceqr Number:	08DCP056K
Ulurp Number:	080339ZMK
Zoning Map No:	Not reported
Description:	Not reported
Lot Remediation Date:	Not reported
Description:	Not reported
Lot Remediation Date:	Not reported

NYC LAND USE:

Name:	Not reported
Address:	1 DIVISION AVENUE
City,State,Zip:	BROOKLYN, NY 11249
Latitude:	40.7082018
Longitude:	-73.9693847
Type Of Ownership Code:	Not reported
Owner Name:	470 KENT AVE ASSOCIATES II LLC
Borough:	BK
Tax Block:	2134
Tax Lot:	150
Community District:	301
Census Tract 2020:	3054700
Census Block 2020:	30547003004
Census Tract 2010:	547
Census Block 2010:	3004
School District:	14
City Council District:	33
Fire Company:	E221
Police Precinct:	90
Health Center District:	30
Health Area:	500
Sanitation District Boro:	3
Sanitation District Number:	01
Sanitation Subsection:	4A
Zoning District 1:	R7-3: Residential Districts
Zoning District 2:	Not reported
Zoning District 3:	Not reported
Zoning District 4:	Not reported

(Continued) **S129173546**

Commercial Overlay 1:	Not reported
Commercial Overlay 2:	Not reported
Special Purpose District 1:	Not reported
Special Purpose District 2:	Not reported
Special Purpose District 3:	Not reported
Limited Height District:	Not reported
Spill Boundary Indicator:	N
Building Class:	V0: Vacant Land - Zoned Residential; Not Manhattan
Land Use Category:	Vacant Land
Number Of Easements:	0
Lot Area:	64845
Total Building Floor Area:	0
Commercial Floor Area:	Not reported
Residential Floor Area:	Not reported
Office Floor Area:	Not reported
Retail Floor Area:	Not reported
Garage Floor Area:	Not reported
Storage Floor Area:	Not reported
Factory Floor Area:	Not reported
Other Floor Area:	Not reported
Total Building Floor Area Source Code:	7
Number Of Buildings:	0
Number Of Floors:	Not reported
Residential Units:	0
Total Units:	0
Lot Frontage:	36.0000000
Lot Depth:	358.2700000
Building Frontage:	0.0000000
Building Depth:	0.0000000
Extension Code:	Not reported
Proximity Code:	0
Irregular Lot Code:	Y
Lot Type:	5
Basement Type/Grade:	5
Assessed Land Value:	482280.00000
Assessed Total Value:	482280.00000
Exempt Total Value:	0.00000
Year Built:	0
Year Altered 1:	0
Year Altered 2:	0
Historic District Name:	Not reported
Landmark Status:	Not reported
Built Floor Area Ratio:	0.00000000000
Maximum Allowable Residential Far:	5.00000000000
Maximum Allowable Commercial Far:	0.00000000000
Maximum Allowable Community Facility Far:	6.50000000000
Boro Code:	3
Borough, Tax Block and Lot:	3021340150.00000000
Condominium Number:	Not reported
Census Tract 2:	0547
X Coordinate:	992738
Y Coordinate:	197295
Zoning Map #:	12d
Zoning Map Code:	Not reported
Sanborn Map #:	303 005
Tax Map #:	30801
E-designation Number:	R-186

(Continued) **S129173546**

Apportionment BBL:	3021340001.00000000
Apportionment Date:	08/13/2024
Pluto DTM Base Map Indicator:	1
2007 Flood Insurance Rate Map Indicator:	1
2015 Preliminary Flood Insurance Rate Map Indicator:	1
Version Number:	25v2.1
Changed By DCP:	Not reported

NYC OER:

Name:	1 DIVISION AVENUE - BUILDING B4
Address:	1 DIVISION AVENUE
City,State,Zip:	BROOKLYN, NY
Latitude:	40.70706
Longitude:	-73.969151
OER Project Numbers:	24TMP0965K,24RHAN181K
BBL:	3021340150
OER Program:	E/RD (Review), State BCP
Class:	Active (A)
Phase:	Construction

URL:

Postcode:	11249
Community Board:	1
Council District:	33
Census Tract:	547
BIN:	3059560
NTA:	North Side-South Side

632
NE
1/2-1
0.902 mi.
4763 ft.

31 DIVISION AVENUE
31 DIVISION AVENUE
BROOKLYN, NY

NY NYC OER **S129932295**
N/A

Relative:
Higher

Actual:
18 ft.

NYC OER:

Name:	31 DIVISION AVENUE
Address:	31 DIVISION AVENUE
City,State,Zip:	BROOKLYN, NY
Latitude:	40.706917
Longitude:	-73.967878
OER Project Numbers:	19TMP0447K,19ENOS132K
BBL:	4021590002
OER Program:	E/RD (No Cleanup)
Class:	Completed (C)
Phase:	Completed

URL:

Postcode:	11249
Community Board:	1
Council District:	33
Census Tract:	547
BIN:	3424192
NTA:	North Side-South Side

CA633 **74-84 THIRD AVENUE - DOB JOB NO. 121181050** **NY NYC OER** **S132180047**
South **74 3RD AVENUE** **N/A**
1/2-1 **MANHATTAN, NY**
0.902 mi.
4763 ft. **Site 2 of 2 in cluster CA**

Relative:
Higher

Actual:
30 ft.

NYC OER:

Name:	74-84 THIRD AVENUE - DOB JOB NO. 121181050
Address:	74 3RD AVENUE
City,State,Zip:	MANHATTAN, NY
Latitude:	40.731602
Longitude:	-73.988425
OER Project Numbers:	12TMP0342M,12EAIR342M
BBL:	1005560059
OER Program:	E/RD (Review)
Class:	Completed (C)
Phase:	Completed
URL:	
Postcode:	10003
Community Board:	3
Council District:	2
Census Tract:	42
BIN:	Not reported
NTA:	East Village

CB634 **470 KENT AVENUE - BUILDING A3** **NY Spills** **S121463718**
NE **470 KENT AVENUE** **NY NYC OER** **N/A**
1/2-1 **BROOKLYN, NY**
0.915 mi.
4829 ft. **Site 2 of 4 in cluster CB**

Relative:
Lower

Actual:
14 ft.

SPILLS:

Name:	CERTIFIED LUMBER
Address:	470 KENT AVE
City,State,Zip:	BROOKLYN, NY
Spill Number/Closed Date:	1709367 / 2020-11-05
Facility ID:	1709367
Facility Type:	ER
DER Facility ID:	519279
Site ID:	565810
DEC Region:	2
Spill Cause:	Housekeeping
Spill Class:	D4
SWIS:	2401
Spill Date:	2018-01-11
Investigator:	RMPIPER
Referred To:	Not reported
Reported to Dept:	2018-01-12
CID:	Not reported
Water Affected:	Not reported
Spill Source:	Commercial/Industrial
Spill Notifier:	Other
Cleanup Ceased:	Not reported
Cleanup Meets Std:	False
Last Inspection:	Not reported
Recommended Penalty:	False
UST Trust:	False
Remediation Phase:	0
Date Entered In Computer:	2018-01-12

470 KENT AVENUE - BUILDING A3 (Continued) **S121463718**

Spill Record Last Update:	2020-11-05
Spiller Name:	JERRY PRATT
Spiller Company:	CERTIFIED LUMBER
Spiller Address:	470 KENT AVE
Spiller Company:	999
Contact Name:	JERRY PRATT
Latitude:	Not reported
Longitude:	Not reported
DEC Memo:	DEC Piper spoke with DEC Jerry Pratt. He was inspecting site yesterday and noticed housekeeping issues. Speedy dry put down but not swept. Puddles of waste oil, etc. Site is a listed site and he will talk with RP to have Tenant clean area and be more aware of spilling. Spill closed. 2/21/18- DEC Piper re-opened case as problem has not been resolved. 2-612201 11/5/20- DEC Piper spoke with DEC Pratt. Spill area satisfactory. Site is in BCP. any additional issues will be addressed through that program. Spill closed.
Remarks:	Loss discovered during inspection. Pictures available

All Materials:

Site ID:	565810
Operable Unit ID:	1313749
Operable Unit:	01
Material ID:	2321225
Material Code:	0022
Material Name:	waste oil/used oil
Case No.:	Not reported
Material FA:	Petroleum
Quantity:	2.00
Units:	G
Recovered:	Not reported
Oxygenate:	Not reported

NYC OER:

Name:	470 KENT AVENUE - BUILDING A3
Address:	470 KENT AVENUE
City,State,Zip:	BROOKLYN, NY
Latitude:	40.707947
Longitude:	-73.968433
OER Project Numbers:	22TMP1303K,22RHAN314K
BBL:	3021340001
OER Program:	E/RD (Review), State BCP
Class:	Active (A)
Phase:	Construction

URL:

Postcode:	11249
Community Board:	1
Council District:	33
Census Tract:	547
BIN:	3251678
NTA:	North Side-South Side

CB635 **475 KENT AVENUE** **NY NYC OER** **S129932474**
NE **473 KENT AVENUE** **N/A**
1/2-1 **BROOKLYN, NY**
0.922 mi.
4868 ft. **Site 3 of 4 in cluster CB**

Relative: Higher
Actual: 17 ft.

NYC OER:

Name:	475 KENT AVENUE
Address:	473 KENT AVENUE
City,State,Zip:	BROOKLYN, NY
Latitude:	40.707617
Longitude:	-73.9684
OER Project Numbers:	15TMP0537K,15ENOS537K
BBL:	3021590001
OER Program:	E/RD (No Cleanup)
Class:	Active (A)
Phase:	Closure
URL:	
Postcode:	11249
Community Board:	1
Council District:	33
Census Tract:	547
BIN:	3059801
NTA:	North Side-South Side

CC636 **LOT 58,TAXBLOCK 1893** **NY E DESIGNATION** **S108984083**
ESE **525 MYRTLE AVENUE** **NY NYC LAND USE** **N/A**
1/2-1 **BROOKLYN, NY** **NY NYC OER**
0.923 mi.
4875 ft. **Site 1 of 3 in cluster CC**

Relative: Higher
Actual: 47 ft.

E DESIGNATION:

Name:	LOT 58,TAXBLOCK 1893
Address:	525 MYRTLE AVENUE
City,State,Zip:	BROOKLYN, NY
Tax Lot(s):	58
Tax Block:	1893
Borough Code:	Not reported
E-No:	E-183
Effective Date:	Not reported
Satisfaction Date:	Not reported
Ceqr Number:	07DCP066K
Ulurp Number:	C070430ZMK
Zoning Map No:	Not reported
Description:	Window Wall Attenuation & Alternate Ventilation
Lot Remediation Date:	Not reported

NYC LAND USE:

Name:	Not reported
Address:	525 MYRTLE AVENUE
City,State,Zip:	BROOKLYN, NY 11205
Latitude:	40.6939384
Longitude:	-73.9637368
Type Of Ownership Code:	Not reported
Owner Name:	THE CLINTON HOUSE CONDOMINIUM OWNERS ASSOCIATION
Borough:	BK
Tax Block:	1893

LOT 58,TAXBLOCK 1893 (Continued) **S108984083**

Tax Lot:	7505
Community District:	302
Census Tract 2020:	3019100
Census Block 2020:	30191001012
Census Tract 2010:	191
Census Block 2010:	1011
School District:	14
City Council District:	35
Fire Company:	L119
Police Precinct:	88
Health Center District:	36
Health Area:	1410
Sanitation District Boro:	3
Sanitation District Number:	02
Sanitation Subsection:	4E
Zoning District 1:	R7A: Residential Districts
Zoning District 2:	Not reported
Zoning District 3:	Not reported
Zoning District 4:	Not reported
Commercial Overlay 1:	C2-4
Commercial Overlay 2:	Not reported
Special Purpose District 1:	Not reported
Special Purpose District 2:	Not reported
Special Purpose District 3:	Not reported
Limited Height District:	Not reported
Spill Boundary Indicator:	N
Building Class:	Rm: Condominiums -Mixed Residential & Commercial Building (Mixed Residential & Commercial)
Land Use Category:	Mixed Residential & Commercial Buildings
Number Of Easements:	0
Lot Area:	5000
Total Building Floor Area:	17839
Commercial Floor Area:	3332
Residential Floor Area:	14507
Office Floor Area:	243
Retail Floor Area:	3089
Garage Floor Area:	0
Storage Floor Area:	0
Factory Floor Area:	0
Other Floor Area:	0
Total Building Floor Area Source Code:	2
Number Of Buildings:	1
Number Of Floors:	7.0000000
Residential Units:	22
Total Units:	25
Lot Frontage:	50.0000000
Lot Depth:	100.0000000
Building Frontage:	50.0000000
Building Depth:	68.0000000
Extension Code:	Not reported
Proximity Code:	3
Irregular Lot Code:	N
Lot Type:	0
Basement Type/Grade:	2
Assessed Land Value:	270000.00000
Assessed Total Value:	1814401.00000
Exempt Total Value:	1320660.00000

LOT 58,TAXBLOCK 1893 (Continued) **S108984083**

Year Built:	2015
Year Altered 1:	2015
Year Altered 2:	0
Historic District Name:	Not reported
Landmark Status:	Not reported
Built Floor Area Ratio:	3.57000000000
Maximum Allowable Residential Far:	4.00000000000
Maximum Allowable Commercial Far:	0.00000000000
Maximum Allowable Community Facility Far:	4.00000000000
Boro Code:	3
Borough, Tax Block and Lot:	3018937505.00000000
Condominium Number:	3920
Census Tract 2:	0191
X Coordinate:	994306
Y Coordinate:	192099
Zoning Map #:	12d
Zoning Map Code:	Not reported
Sanborn Map #:	302 054
Tax Map #:	30701
E-designation Number:	Not reported
Apportionment BBL:	3018930058.00000000
Apportionment Date:	10/27/2017
Pluto DTM Base Map Indicator:	1
2007 Flood Insurance Rate Map Indicator:	Not reported
2015 Preliminary Flood Insurance Rate Map Indicator:	Not reported
Version Number:	25v2.1
Changed By DCP:	Not reported

NYC OER:

Name:	525 MYRTLE AVENUE
Address:	525 MYRTLE AVENUE
City,State,Zip:	BROOKLYN, NY
Latitude:	40.693683
Longitude:	-73.96364
OER Project Numbers:	15TMP0078K,15ENOS078K
BBL:	3018930058
OER Program:	E/RD (No Cleanup)
Class:	Completed (C)
Phase:	Completed

URL:

Postcode:	11205
Community Board:	2
Council District:	35
Census Tract:	191
BIN:	3421882
NTA:	Clinton Hill

637
SSE
1/2-1
0.925 mi.
4886 ft.

142-150 SOUTH PORTLAND AVENUE
142-150 SOUTH PORTLAND AVE
NEW YORK CITY, NY

NY VCP **S129932032**
NY NYC OER **N/A**

Relative:
Higher

Actual:
62 ft.

VCP NYC:

Project ID:	18TMP1129K,18EH-A407K,19CVCP002K
Name:	142-150 SOUTH PORTLAND AVENUE
Address:	142-150 SOUTH PORTLAND AVE
City,State,Zip:	NEW YORK CITY, NY
Borough:	Brooklyn
BBL:	3020030037
OER Program:	VCP (Enrolled), E/RD (Review)
Phase:	Completed
Latitude:	40.684941
Longitude:	-73.974173
Postcode:	11217
Community Board:	2
Council District:	35
Census Tract:	35
BIN:	3057480
NTA:	Fort Greene

NYC OER:

Name:	142-150 SOUTH PORTLAND AVENUE
Address:	142-150 SOUTH PORTLAND AVE
City,State,Zip:	BROOKLYN, NY
Latitude:	40.684941
Longitude:	-73.974173
OER Project Numbers:	18TMP1129K,18EH-A407K,19CVCP002K
BBL:	3020030037
OER Program:	VCP (Enrolled), E/RD (Review)
Class:	Completed (C)
Phase:	Completed

URL:

Postcode:	11217
Community Board:	2
Council District:	35
Census Tract:	35
BIN:	3057480
NTA:	Fort Greene

CB638
NE
1/2-1
0.926 mi.
4891 ft.

PEOPLES WORKS
KENT AVE. S. 10TH ST., S. 11TH ST.
BROOKLYN, NY 11211

Site 4 of 4 in cluster CB

EDR MGP **1008407896**
N/A

Relative:
Lower

Actual:
12 ft.

EDR MGP:

No additional information available

CC639 **100 STEUBEN STREET** **NY VCP** **S129931917**
ESE **102 STEUBEN STREET** **NY NYC OER** **N/A**
1/2-1 **NEW YORK CITY, NY**
0.933 mi.
4926 ft. **Site 2 of 3 in cluster CC**

Relative:
Higher

Actual:
43 ft.

VCP NYC:

Project ID:	15TMP0053K,15EH-N053K,15CVCP090K
Name:	100 STEUBEN STREET
Address:	102 STEUBEN STREET
City,State,Zip:	NEW YORK CITY, NY
Borough:	Brooklyn
BBL:	30,189,300,473,018,900,000
OER Program:	VCP (Enrolled), E/RD (Review)
Phase:	Completed
Latitude:	40.694485
Longitude:	-73.963289
Postcode:	11205
Community Board:	2
Council District:	35
Census Tract:	191
BIN:	3054586
NTA:	Clinton Hill

NYC OER:

Name:	100 STEUBEN STREET
Address:	102 STEUBEN STREET
City,State,Zip:	BROOKLYN, NY
Latitude:	40.694485
Longitude:	-73.963289
OER Project Numbers:	15TMP0053K,15EH-N053K,15CVCP090K
BBL:	3.01893004730189E+19
OER Program:	VCP (Enrolled), E/RD (Review)
Class:	Completed (C)
Phase:	Completed

URL:

Postcode:	11205
Community Board:	2
Council District:	35
Census Tract:	191
BIN:	3054586
NTA:	Clinton Hill

CC640 **529-533 MYRTLE AVENUE** **NY NYC OER** **S129932520**
ESE **529 MYRTLE AVENUE** **N/A**
1/2-1 **BROOKLYN, NY**
0.936 mi.
4941 ft. **Site 3 of 3 in cluster CC**

Relative:
Higher

Actual:
46 ft.

NYC OER:

Name:	529-533 MYRTLE AVENUE
Address:	529 MYRTLE AVENUE
City,State,Zip:	BROOKLYN, NY
Latitude:	40.693705
Longitude:	-73.963452
OER Project Numbers:	15TMP0336K,15ENOS336K
BBL:	3.0189300543018902E+19
OER Program:	E/RD (No Cleanup)

529-533 MYRTLE AVENUE (Continued) **S129932520**

Class: Active (A)
Phase: Closure

URL:
Postcode: 11205
Community Board: 2
Council District: 35
Census Tract: 191
BIN: 3424339
NTA: Clinton Hill

641
NE
1/2-1
0.962 mi.
5080 ft.

DOMSEY PHASE II **NY NYC OER** **S132180085**
20 SOUTH 10TH STREET **N/A**
BROOKLYN, NY

Relative:
Higher

Actual:
18 ft.

NYC OER:
Name: DOMSEY PHASE II
Address: 20 SOUTH 10TH STREET
City,State,Zip: BROOKLYN, NY
Latitude: 40.70841
Longitude: -73.967902
OER Project Numbers: 15TMP0420K,15RH-N420K
BBL: 3.0213500013021302E+39
OER Program: E/RD (Review), State BCP
Class: Completed (C)
Phase: Completed

URL:
Postcode: 11249
Community Board: 1
Council District: 33
Census Tract: 547
BIN: Not reported
NTA: North Side-South Side

CD642
South
1/2-1
0.965 mi.
5093 ft.

96 3RD AVENUE **NY NYC OER** **S132180071**
96 3RD AVENUE **N/A**
BROOKLYN, NY

Site 1 of 3 in cluster CD

Relative:
Higher

Actual:
27 ft.

NYC OER:
Name: 96 3RD AVENUE
Address: 96 3RD AVENUE
City,State,Zip: BROOKLYN, NY
Latitude: 40.683518
Longitude: -73.98194
OER Project Numbers: 14TMP0476K,14EH-N476K
BBL: 3001970040
OER Program: E/RD (Review)
Class: Completed (C)
Phase: Completed

96 3RD AVENUE (Continued) **S132180071**

URL:
Postcode: 11217
Community Board: 2
Council District: 33
Census Tract: 39
BIN: 3335919
NTA: DUMBO-Vinegar Hill-Downtown Brooklyn-Boerum Hill

643
ENE
1/2-1
0.968 mi.
5109 ft.

KEAP ST. STATION **EDR MGP** **1008407893**
KEAP ST. WYTHE AVE. HOOPER ST. AND KENT AVE **N/A**
BROOKLYN, NY 11211

Relative:
Lower

Actual:
15 ft.

EDR MGP:
No additional information available

644
South
1/2-1
0.980 mi.
5173 ft.

670-678 PACIFIC STREET - DOB JOB NO. NB- 320900566 **NY VCP** **S129932597**
607 PACIFIC STREET **NY NYC OER** **N/A**
NEW YORK CITY, NY

Relative:
Higher

Actual:
43 ft.

VCP NYC:
Project ID: 14TMP0227K,14EH-N227K,14CVCP217K
Name: 670-678 PACIFIC STREET - DOB JOB NO. NB- 320900566
Address: 607 PACIFIC STREET
City,State,Zip: NEW YORK CITY, NY
Borough: Brooklyn
BBL: 301,128,000,930,112,000,000,000,000,000
OER Program: VCP (Enrolled), E/RD (Review)
Phase: Completed
Latitude: 40.683218
Longitude: -73.977292
Postcode: 11217
Community Board: 2
Council District: 39
Census Tract: 12901
BIN: Not reported
NTA: Park Slope-Gowanus

NYC OER:
Name: 670-678 PACIFIC STREET - DOB JOB NO. NB- 320900566
Address: 607 PACIFIC STREET
City,State,Zip: BROOKLYN, NY
Latitude: 40.683218
Longitude: -73.977292
OER Project Numbers: 14TMP0227K,14EH-N227K,14CVCP217K
BBL: 3.01128000930112E+29
OER Program: VCP (Enrolled), E/RD (Review)
Class: Completed (C)
Phase: Completed

670-678 PACIFIC STREET - DOB JOB NO. NB- 320900566 (Continued) **S129932597**

URL:
Postcode: 11217
Community Board: 2
Council District: 39
Census Tract: 12901
BIN: Not reported
NTA: Park Slope-Gowanus

CD645 **LOT 48,TAXBLOCK 198** **NY VCP** **S108077646**
South **311 BERGEN STREET** **NY E DESIGNATION** **N/A**
1/2-1 **BROOKLYN, NY** **NY NYC OER**
0.986 mi.
5205 ft. **Site 2 of 3 in cluster CD**

Relative:
Higher

Actual:
28 ft.

VCP NYC:
Project ID: 22TMP0372K,22EHAZ082K,22CVCP027K
Name: 325 BERGEN STREET
Address: 311 BERGEN STREET
City,State,Zip: NEW YORK CITY, NY
Borough: Brooklyn
BBL: 30,019,800,483,001,900,000,000,000,000,000,000,000,000,000,000
OER Program: VCP (Enrolled), E/RD (Review)
Phase: Site Management
Latitude: 40.683107
Longitude: -73.981168
Postcode: 11217
Community Board: 2
Council District: 33
Census Tract: 39
BIN: 3329453
NTA: DUMBO-Vinegar Hill-Downtown Brooklyn-Boerum Hill

E DESIGNATION:
Name: LOT 48,TAXBLOCK 198
Address: 311 BERGEN STREET
City,State,Zip: BROOKLYN, NY
Tax Lot(s): 48
Tax Block: 198
Borough Code: Not reported
E-No: E-42
Effective Date: Not reported
Satisfaction Date: Not reported
Ceqr Number: 90-254K
Ulurp Number: C900580ZMK
Zoning Map No: Not reported

Description: Underground Gasoline Storage Tanks* Testing Protocol.
Lot Remediation Date: Not reported

NYC OER:
Name: 325 BERGEN STREET
Address: 311 BERGEN STREET
City,State,Zip: BROOKLYN, NY
Latitude: 40.683107
Longitude: -73.981168
OER Project Numbers: 22TMP0372K,22EHAZ082K,22CVCP027K

LOT 48,TAXBLOCK 198 (Continued) **S108077646**

BBL: 3.0019800483001902E+49
OER Program: VCP (Enrolled), E/RD (Review)
Class: Active (A)
Phase: Site Management

URL:
Postcode: 11217
Community Board: 2
Council District: 33
Census Tract: 39
BIN: 3329453
NTA: DUMBO-Vinegar Hill-Downtown Brooklyn-Boerum Hill

646
ESE
1/2-1
0.991 mi.
5230 ft.

112 EMERSON PLACE - DOB JOB NO. NB-320389334 **NY VCP** **S129931961**
112 EMERSON PLACE **NY NYC OER** **N/A**
NEW YORK CITY, NY

Relative:
Higher

Actual:
41 ft.

VCP NYC:
Project ID: 12TMP0120K,12EH-N120K,12CBCP029K
Name: 112 EMERSON PLACE - DOB JOB NO. NB-320389334
Address: 112 EMERSON PLACE
City,State,Zip: NEW YORK CITY, NY
Borough: Brooklyn
BBL: 30,189,400,543,018,900,000
OER Program: VCP (Enrolled), E/RD (Review)
Phase: Completed
Latitude: 40.694394
Longitude: -73.962327
Postcode: 11205
Community Board: 2
Council District: 35
Census Tract: 191
BIN: 3397958
NTA: Clinton Hill

NYC OER:
Name: 112 EMERSON PLACE - DOB JOB NO. NB-320389334
Address: 112 EMERSON PLACE
City,State,Zip: BROOKLYN, NY
Latitude: 40.694394
Longitude: -73.962327
OER Project Numbers: 12TMP0120K,12EH-N120K,12CBCP029K
BBL: 3.0189400543018902E+19
OER Program: VCP (Enrolled), E/RD (Review)
Class: Completed (C)
Phase: Completed

URL:
Postcode: 11205
Community Board: 2
Council District: 35
Census Tract: 191
BIN: 3397958
NTA: Clinton Hill

CD647 **316-318 BERGEN STREET** **NY Spills** **S104194063**
South **316 BERGEN STREET** **NY NYC OER** **N/A**
1/2-1 **BROOKLYN, NY**
0.991 mi.
5234 ft. **Site 3 of 3 in cluster CD**

Relative:
Higher

Actual:
27 ft.

SPILLS:

Name:	SERVICE BOX #18175
Address:	316 BERGEN ST
City,State,Zip:	BROOKLYN, NY
Spill Number/Closed Date:	9905878 / 1999-11-09
Facility ID:	9905878
Facility Type:	ER
DER Facility ID:	237005
Site ID:	292811
DEC Region:	2
Spill Cause:	Unknown
Spill Class:	C4
SWIS:	2401
Spill Date:	1999-08-17
Investigator:	CAENGELH
Referred To:	Not reported
Reported to Dept:	1999-08-17
CID:	252
Water Affected:	Not reported
Spill Source:	Commercial/Industrial
Spill Notifier:	Affected Persons
Cleanup Ceased:	Not reported
Cleanup Meets Std:	False
Last Inspection:	Not reported
Recommended Penalty:	False
UST Trust:	False
Remediation Phase:	0
Date Entered In Computer:	1999-08-17
Spill Record Last Update:	2000-05-30
Spiller Name:	UNKNOWN
Spiller Company:	UNKNOWN
Spiller Address:	UNKNOWN
Spiller Company:	999
Contact Name:	JOE DEVOTI
Latitude:	40.6831461
Longitude:	-73.9814406
DEC Memo:	Prior to Sept, 2004 data translation this spill Lead_DEC Field was ENGELHARDT con ed e2mis notes: 1 gallon unknown on 300 gallons water. No other oil filled equipment in SB other than secondary cable. No visible leaks. No sewers or waterways affected. Clean up pending test results. Chem lab results <1.0ppm, cleanup complete and tag removed.
Remarks:	1 GAL UNK MATERIAL ON 300 GALS OF WATER-SAMPLE TAKEN-CLEAN UP PENDING LAB RESULTS- CON ED #127268.

All Materials:

Site ID:	292811
Operable Unit ID:	1084307
Operable Unit:	01
Material ID:	302162
Material Code:	0066A
Material Name:	unknown petroleum
Case No.:	Not reported

316-318 BERGEN STREET (Continued) **S104194063**

Material FA:	Petroleum
Quantity:	1.00
Units:	G
Recovered:	.00
Oxygenate:	Not reported

Name:	SERVICEBOX 18175
Address:	316 BERGEN ST
City,State,Zip:	BROOKLYN, NY
Spill Number/Closed Date:	9906765 / 1999-11-09
Facility ID:	9906765
Facility Type:	ER
DER Facility ID:	237005
Site ID:	292812
DEC Region:	2
Spill Cause:	Unknown
Spill Class:	C4
SWIS:	2401
Spill Date:	1999-09-07
Investigator:	JHOCONNE
Referred To:	Not reported
Reported to Dept:	1999-09-07
CID:	312
Water Affected:	Not reported
Spill Source:	Commercial/Industrial
Spill Notifier:	Responsible Party
Cleanup Ceased:	Not reported
Cleanup Meets Std:	False
Last Inspection:	Not reported
Recommended Penalty:	False
UST Trust:	False
Remediation Phase:	0
Date Entered In Computer:	1999-09-07
Spill Record Last Update:	2000-05-24
Spiller Name:	Not reported
Spiller Company:	CON EDISON
Spiller Address:	4 IRVING PLACE
Spiller Company:	999
Contact Name:	BILL MURPHY
Latitude:	40.6831461
Longitude:	-73.9814406
DEC Memo:	Prior to Sept, 2004 data translation this spill Lead_DEC Field was O'CONNELL Con ed e2mis notes: a sheen of unknown oil on 20 gallons of water in SB-18175, no sewers or waterways effected, no oil filled equip, 1 sample taken, 1755 hrs, LSN#99-09294<1ppm. <1.0ppm cleanup complete and tag removed. Incident is closed.
Remarks:	SHEEN ON 20GAL OF WATER - CASE #127628 - SAMPLE TAKEN

All Materials:

Site ID:	292812
Operable Unit ID:	1081075
Operable Unit:	01
Material ID:	299489
Material Code:	0066A
Material Name:	unknown petroleum

316-318 BERGEN STREET (Continued) **S104194063**

Case No.:	Not reported
Material FA:	Petroleum
Quantity:	.00
Units:	G
Recovered:	.00
Oxygenate:	Not reported

NYC OER:

Name:	316-318 BERGEN STREET
Address:	316 BERGEN STREET
City,State,Zip:	BROOKLYN, NY
Latitude:	40.683148
Longitude:	-73.98132
OER Project Numbers:	12TMP0364K,12EHAN364K
BBL:	3.0038900053003799E+29
OER Program:	E/RD (Review)
Class:	Completed (C)
Phase:	Completed

URL:

Postcode:	11217
Community Board:	2
Council District:	33
Census Tract:	127
BIN:	3000000
NTA:	DUMBO-Vinegar Hill-Downtown Brooklyn-Boerum Hill

---

648 South 1/2-1 0.996 mi. 5260 ft.

52 4TH AVENUE
52 4TH AVENUE
BROOKLYN, NY

NY NYC OER **S132180016**
N/A

Relative: Higher

Actual: 35 ft.

NYC OER:

Name:	52 4TH AVENUE
Address:	52 4TH AVENUE
City,State,Zip:	BROOKLYN, NY
Latitude:	40.683038
Longitude:	-73.979261
OER Project Numbers:	24TMP0983K,24EH-N214K
BBL:	3.0019800343001901E+59
OER Program:	E/RD (Review)
Class:	Active (A)
Phase:	Approved Remedial Plan

URL:

Postcode:	11217
Community Board:	2
Council District:	33
Census Tract:	39
BIN:	3001453
NTA:	DUMBO-Vinegar Hill-Downtown Brooklyn-Boerum Hill

Count: 13 records. ORPHAN SUMMARY

City	EDR ID	Site Name	Site Address	Zip	Database(s)
BROOKLYN	S105841910	J. WISE EXCAVATING	BROOKLYN NAVY YARD; GATE 27	11205	NY SWF/LF
BROOKLYN	S133345897	BROOKLYN MODEL CITY	DEKALB AVENUE, NOSTRAND AVENUE		NY SWF/LF
BROOKLYN	S133345978	MARINE PARK	FLATBUSH AVENUE, BELT PKWY, GE		NY SWF/LF
BROOKLYN	S111157439	K-NASSAU WORKS MGP	KENT AVENUE	11205	NY SHWS, NY MGP
BROOKLYN	S105972439	JONES MOTORS	LOMBARDY STREET (FOOT OF NEWTO		NY SHWS
BROOKLYN	S113922093	BROOKLYN GAS & LIGHT B	MARSHALL ST. , ST. JOHN ST. &	11201	NY VCP
BROOKLYN	S133345912	CONEY ISLAND CREEK	NEPTUNE AVE, W 23RD STREET, WE		NY SWF/LF
BROOKLYN	S108925312	K - FULTON WORKS	NEVINS, DEGRAW & SACKETT STS.	11201	NY SHWS, NY MGP
BROOKLYN	S133346010	PENNSYLVANIA AVE LANDFILL	PENINSULA PROJECTING INTO JAMA		NY SWF/LF
BROOKLYN	S133346006	OWL'S HEAD PARK	SHOREWAY DRIVE & HUDSON RIVER		NY SWF/LF
BROOKLYN	S113922101	SKILLMAN STATION	SKILLMAN ST. FLUSHING & BEDFOR	11205	NY VCP
BROOKLYN	S133346059	STRICKLAND AVE	STRICKLAND AVENUE, EAST 60TH P		NY SWF/LF
NEW YORK	S122985463	EAST RIVER PARK COMPOST YARD	EAST RIVER PARK; JACKSON STREE	10002	NY SWF/LF

GOVERNMENT RECORDS SEARCHED / DATA CURRENCY TRACKING

To maintain currency of the following federal and state databases, EDR contacts the appropriate governmental agency on a monthly or quarterly basis, as required.

Number of Days to Update: Provides confirmation that EDR is reporting records that have been updated within 90 days from the date the government agency made the information available to the public.

STANDARD ENVIRONMENTAL RECORDS

Lists of Federal NPL (Superfund) sites

NPL: National Priority List

National Priorities List (Superfund). The NPL is a subset of CERCLIS and identifies over 1,200 sites for priority cleanup under the Superfund Program. NPL sites may encompass relatively large areas. As such, EDR provides polygon coverage for over 1,000 NPL site boundaries produced by EPA's Environmental Photographic Interpretation Center (EPIC) and regional EPA offices.

Date of Government Version: 09/29/2025
Date Data Arrived at EDR: 10/01/2025
Date Made Active in Reports: 10/28/2025
Number of Days to Update: 27

Source: EPA
Telephone: N/A
Last EDR Contact: 01/05/2026
Next Scheduled EDR Contact: 04/06/2026
Data Release Frequency: Quarterly

NPL Site Boundaries

Sources:

EPA's Environmental Photographic Interpretation Center (EPIC)
Telephone: 202-564-7333

EPA Region 1
Telephone 617-918-1143

EPA Region 3
Telephone 215-814-5418

EPA Region 4
Telephone 404-562-8033

EPA Region 5
Telephone 312-886-6686

EPA Region 10
Telephone 206-553-8665

EPA Region 6
Telephone: 214-655-6659

EPA Region 7
Telephone: 913-551-7247

EPA Region 8
Telephone: 303-312-6774

EPA Region 9
Telephone: 415-947-4246

Proposed NPL: Proposed National Priority List Sites

A site that has been proposed for listing on the National Priorities List through the issuance of a proposed rule in the Federal Register. EPA then accepts public comments on the site, responds to the comments, and places on the NPL those sites that continue to meet the requirements for listing.

Date of Government Version: 09/29/2025
Date Data Arrived at EDR: 10/01/2025
Date Made Active in Reports: 10/28/2025
Number of Days to Update: 27

Source: EPA
Telephone: N/A
Last EDR Contact: 01/05/2026
Next Scheduled EDR Contact: 04/06/2026
Data Release Frequency: Quarterly

NPL LIENS: Federal Superfund Liens

Federal Superfund Liens. Under the authority granted the USEPA by CERCLA of 1980, the USEPA has the authority to file liens against real property in order to recover remedial action expenditures or when the property owner received notification of potential liability. USEPA compiles a listing of filed notices of Superfund Liens.

Date of Government Version: 10/15/1991
Date Data Arrived at EDR: 02/02/1994
Date Made Active in Reports: 03/30/1994
Number of Days to Update: 56

Source: EPA
Telephone: 202-564-4267
Last EDR Contact: 08/15/2011
Next Scheduled EDR Contact: 11/28/2011
Data Release Frequency: No Update Planned

Lists of Federal Delisted NPL sites

Delisted NPL: National Priority List Deletions

The National Oil and Hazardous Substances Pollution Contingency Plan (NCP) establishes the criteria that the EPA uses to delete sites from the NPL. In accordance with 40 CFR 300.425.(e), sites may be deleted from the NPL where no further response is appropriate.

Date of Government Version: 09/29/2025
Date Data Arrived at EDR: 10/01/2025
Date Made Active in Reports: 10/28/2025
Number of Days to Update: 27

Source: EPA
Telephone: N/A
Last EDR Contact: 01/05/2026
Next Scheduled EDR Contact: 04/06/2026
Data Release Frequency: Quarterly

Lists of Federal sites subject to CERCLA removals and CERCLA orders

FEDERAL FACILITY: Federal Facility Site Information listing

A listing of National Priority List (NPL) and Base Realignment and Closure (BRAC) sites found in the Comprehensive Environmental Response, Compensation and Liability Information System (CERCLIS) Database where EPA Federal Facilities Restoration and Reuse Office is involved in cleanup activities.

Date of Government Version: 09/22/2025
Date Data Arrived at EDR: 09/23/2025
Date Made Active in Reports: 11/18/2025
Number of Days to Update: 56

Source: Environmental Protection Agency
Telephone: 703-603-8704
Last EDR Contact: 12/10/2025
Next Scheduled EDR Contact: 04/06/2026
Data Release Frequency: Varies

SEMS: Superfund Enterprise Management System

SEMS (Superfund Enterprise Management System) tracks hazardous waste sites, potentially hazardous waste sites, and remedial activities performed in support of EPA's Superfund Program across the United States. The list was formerly know as CERCLIS, renamed to SEMS by the EPA in 2015. The list contains data on potentially hazardous waste sites that have been reported to the USEPA by states, municipalities, private companies and private persons, pursuant to Section 103 of the Comprehensive Environmental Response, Compensation, and Liability Act (CERCLA). This dataset also contains sites which are either proposed to or on the National Priorities List (NPL) and the sites which are in the screening and assessment phase for possible inclusion on the NPL.

Date of Government Version: 09/29/2025
Date Data Arrived at EDR: 10/01/2025
Date Made Active in Reports: 10/28/2025
Number of Days to Update: 27

Source: EPA
Telephone: 800-424-9346
Last EDR Contact: 01/05/2026
Next Scheduled EDR Contact: 04/20/2026
Data Release Frequency: Quarterly

Lists of Federal CERCLA sites with NFRAP

SEMS-ARCHIVE: Superfund Enterprise Management System Archive

SEMS-ARCHIVE (Superfund Enterprise Management System Archive) tracks sites that have no further interest under the Federal Superfund Program based on available information. The list was formerly known as the CERCLIS-NFRAP, renamed to SEMS ARCHIVE by the EPA in 2015. EPA may perform a minimal level of assessment work at a site while it is archived if site conditions change and/or new information becomes available. Archived sites have been removed and archived from the inventory of SEMS sites. Archived status indicates that, to the best of EPA's knowledge, assessment at a site has been completed and that EPA has determined no further steps will be taken to list the site on the National Priorities List (NPL), unless information indicates this decision was not appropriate or other considerations require a recommendation for listing at a later time. The decision does not necessarily mean that there is no hazard associated with a given site; it only means that. based upon available information, the location is not judged to be potential NPL site.

Date of Government Version: 09/29/2025
Date Data Arrived at EDR: 10/01/2025
Date Made Active in Reports: 10/28/2025
Number of Days to Update: 27

Source: EPA
Telephone: 800-424-9346
Last EDR Contact: 01/05/2026
Next Scheduled EDR Contact: 04/20/2026
Data Release Frequency: Quarterly

Lists of Federal RCRA facilities undergoing Corrective Action

CORRACTS: Corrective Action Report

CORRACTS identifies hazardous waste handlers with RCRA corrective action activity.

Date of Government Version: 11/30/2025
Date Data Arrived at EDR: 12/03/2025
Date Made Active in Reports: 12/10/2025
Number of Days to Update: 7

Source: EPA
Telephone: 800-424-9346
Last EDR Contact: 12/03/2025
Next Scheduled EDR Contact: 03/30/2026
Data Release Frequency: Quarterly

Lists of Federal RCRA TSD facilities

RCRA-TSDF: RCRA - Treatment, Storage and Disposal

RCRAInfo is EPA's comprehensive information system, providing access to data supporting the Resource Conservation and Recovery Act (RCRA) of 1976 and the Hazardous and Solid Waste Amendments (HSWA) of 1984. The database includes selective information on sites which generate, transport, store, treat and/or dispose of hazardous waste as defined by the Resource Conservation and Recovery Act (RCRA). Transporters are individuals or entities that move hazardous waste from the generator offsite to a facility that can recycle, treat, store, or dispose of the waste. TSDFs treat, store, or dispose of the waste.

Date of Government Version: 11/30/2025
Date Data Arrived at EDR: 12/03/2025
Date Made Active in Reports: 12/10/2025
Number of Days to Update: 7

Source: Environmental Protection Agency
Telephone: (212) 637-3660
Last EDR Contact: 12/03/2025
Next Scheduled EDR Contact: 03/30/2026
Data Release Frequency: Quarterly

Lists of Federal RCRA generators

RCRA-LQG: RCRA - Large Quantity Generators

RCRAInfo is EPA's comprehensive information system, providing access to data supporting the Resource Conservation and Recovery Act (RCRA) of 1976 and the Hazardous and Solid Waste Amendments (HSWA) of 1984. The database includes selective information on sites which generate, transport, store, treat and/or dispose of hazardous waste as defined by the Resource Conservation and Recovery Act (RCRA). Large quantity generators (LQGs) generate over 1,000 kilograms (kg) of hazardous waste, or over 1 kg of acutely hazardous waste per month.

Date of Government Version: 11/30/2025
Date Data Arrived at EDR: 12/03/2025
Date Made Active in Reports: 12/10/2025
Number of Days to Update: 7

Source: Environmental Protection Agency
Telephone: (212) 637-3660
Last EDR Contact: 12/03/2025
Next Scheduled EDR Contact: 03/30/2026
Data Release Frequency: Quarterly

RCRA-SQG: RCRA - Small Quantity Generators

RCRAInfo is EPA's comprehensive information system, providing access to data supporting the Resource Conservation and Recovery Act (RCRA) of 1976 and the Hazardous and Solid Waste Amendments (HSWA) of 1984. The database includes selective information on sites which generate, transport, store, treat and/or dispose of hazardous waste as defined by the Resource Conservation and Recovery Act (RCRA). Small quantity generators (SQGs) generate between 100 kg and 1,000 kg of hazardous waste per month.

Date of Government Version: 11/30/2025
Date Data Arrived at EDR: 12/03/2025
Date Made Active in Reports: 12/10/2025
Number of Days to Update: 7

Source: Environmental Protection Agency
Telephone: (212) 637-3660
Last EDR Contact: 12/03/2025
Next Scheduled EDR Contact: 03/30/2026
Data Release Frequency: Quarterly

RCRA-VSQG: RCRA - Very Small Quantity Generators (Formerly Conditionally Exempt Small Quantity Generators)

RCRAInfo is EPA's comprehensive information system, providing access to data supporting the Resource Conservation and Recovery Act (RCRA) of 1976 and the Hazardous and Solid Waste Amendments (HSWA) of 1984. The database includes selective information on sites which generate, transport, store, treat and/or dispose of hazardous waste as defined by the Resource Conservation and Recovery Act (RCRA). Very small quantity generators (VSQGs) generate less than 100 kg of hazardous waste, or less than 1 kg of acutely hazardous waste per month.

Date of Government Version: 11/30/2025
Date Data Arrived at EDR: 12/03/2025
Date Made Active in Reports: 12/10/2025
Number of Days to Update: 7

Source: Environmental Protection Agency
Telephone: (212) 637-3660
Last EDR Contact: 12/03/2025
Next Scheduled EDR Contact: 03/30/2026
Data Release Frequency: Quarterly

Federal institutional controls / engineering controls registries

LUCIS: Land Use Control Information System

LUCIS contains records of land use control information pertaining to the former Navy Base Realignment and Closure properties.

Date of Government Version: 03/11/2025
Date Data Arrived at EDR: 04/02/2025
Date Made Active in Reports: 06/24/2025
Number of Days to Update: 83

Source: Department of the Navy
Telephone: 843-820-7326
Last EDR Contact: 10/28/2025
Next Scheduled EDR Contact: 02/16/2026
Data Release Frequency: Varies

US ENG CONTROLS: Engineering Controls Sites List

A listing of sites with engineering controls in place. Engineering controls include various forms of caps, building foundations, liners, and treatment methods to create pathway elimination for regulated substances to enter environmental media or effect human health.

Date of Government Version: 10/30/2025
Date Data Arrived at EDR: 11/11/2025
Date Made Active in Reports: 11/12/2025
Number of Days to Update: 1

Source: Environmental Protection Agency
Telephone: 703-603-0695
Last EDR Contact: 11/11/2025
Next Scheduled EDR Contact: 03/02/2026
Data Release Frequency: Varies

US INST CONTROLS: Institutional Controls Sites List

A listing of sites with institutional controls in place. Institutional controls include administrative measures, such as groundwater use restrictions, construction restrictions, property use restrictions, and post remediation care requirements intended to prevent exposure to contaminants remaining on site. Deed restrictions are generally required as part of the institutional controls.

Date of Government Version: 10/30/2025
Date Data Arrived at EDR: 11/11/2025
Date Made Active in Reports: 11/12/2025
Number of Days to Update: 1

Source: Environmental Protection Agency
Telephone: 703-603-0695
Last EDR Contact: 11/11/2025
Next Scheduled EDR Contact: 03/02/2026
Data Release Frequency: Varies

Federal ERNS list

ERNS: Emergency Response Notification System

Emergency Response Notification System. ERNS records and stores information on reported releases of oil and hazardous substances.

Date of Government Version: 09/23/2025
Date Data Arrived at EDR: 10/01/2025
Date Made Active in Reports: 12/10/2025
Number of Days to Update: 70

Source: National Response Center, United States Coast Guard
Telephone: 202-267-2180
Last EDR Contact: 12/08/2025
Next Scheduled EDR Contact: 03/30/2026
Data Release Frequency: Quarterly

Lists of state- and tribal hazardous waste facilities

SHWS: Inactive Hazardous Waste Disposal Sites in New York State

Referred to as the State Superfund Program, the Inactive Hazardous Waste Disposal Site Remedial Program is the cleanup program for inactive hazardous waste sites and now includes hazardous substance sites

Date of Government Version: 08/04/2025
Date Data Arrived at EDR: 08/05/2025
Date Made Active in Reports: 10/23/2025
Number of Days to Update: 79

Source: Department of Environmental Conservation
Telephone: 518-402-9622
Last EDR Contact: 10/30/2025
Next Scheduled EDR Contact: 02/16/2026
Data Release Frequency: Annually

Lists of state and tribal landfills and solid waste disposal facilities

SWF/LF: Facility Register

Solid Waste Facilities/Landfill Sites. SWF/LF type records typically contain an inventory of solid waste disposal facilities or landfills in a particular state. Depending on the state, these may be active or inactive facilities or open dumps that failed to meet RCRA Subtitle D Section 4004 criteria for solid waste landfills or disposal sites.

Date of Government Version: 09/05/2025
Date Data Arrived at EDR: 10/08/2025
Date Made Active in Reports: 12/15/2025
Number of Days to Update: 68

Source: Department of Environmental Conservation
Telephone: 518-402-8678
Last EDR Contact: 01/05/2026
Next Scheduled EDR Contact: 04/06/2026
Data Release Frequency: Quarterly

Lists of state and tribal leaking storage tanks

INDIAN LUST R5: Leaking Underground Storage Tanks on Indian Land

Leaking underground storage tanks located on Indian Land in Michigan, Minnesota and Wisconsin.

Date of Government Version: 04/21/2025
Date Data Arrived at EDR: 07/10/2025
Date Made Active in Reports: 10/02/2025
Number of Days to Update: 84

Source: EPA, Region 5
Telephone: 312-886-7439
Last EDR Contact: 12/11/2025
Next Scheduled EDR Contact: 01/26/2026
Data Release Frequency: Varies

INDIAN LUST R6: Leaking Underground Storage Tanks on Indian Land

LUSTs on Indian land in New Mexico and Oklahoma.

Date of Government Version: 04/21/2025
Date Data Arrived at EDR: 07/10/2025
Date Made Active in Reports: 10/02/2025
Number of Days to Update: 84

Source: EPA Region 6
Telephone: 214-665-6597
Last EDR Contact: 12/11/2025
Next Scheduled EDR Contact: 01/26/2026
Data Release Frequency: Varies

INDIAN LUST R10: Leaking Underground Storage Tanks on Indian Land

LUSTs on Indian land in Alaska, Idaho, Oregon and Washington.

Date of Government Version: 05/27/2025
Date Data Arrived at EDR: 07/10/2025
Date Made Active in Reports: 10/02/2025
Number of Days to Update: 84

Source: EPA Region 10
Telephone: 206-553-2857
Last EDR Contact: 11/21/2025
Next Scheduled EDR Contact: 01/26/2026
Data Release Frequency: Varies

INDIAN LUST R1: Leaking Underground Storage Tanks on Indian Land
A listing of leaking underground storage tank locations on Indian Land.

Date of Government Version: 04/21/2025
Date Data Arrived at EDR: 07/10/2025
Date Made Active in Reports: 10/02/2025
Number of Days to Update: 84

Source: EPA Region 1
Telephone: 617-918-1313
Last EDR Contact: 12/11/2025
Next Scheduled EDR Contact: 01/26/2026
Data Release Frequency: Varies

INDIAN LUST R4: Leaking Underground Storage Tanks on Indian Land
LUSTs on Indian land in Florida, Mississippi and North Carolina.

Date of Government Version: 04/21/2025
Date Data Arrived at EDR: 07/10/2025
Date Made Active in Reports: 10/02/2025
Number of Days to Update: 84

Source: EPA Region 4
Telephone: 404-562-8677
Last EDR Contact: 12/11/2025
Next Scheduled EDR Contact: 01/26/2026
Data Release Frequency: Varies

INDIAN LUST R9: Leaking Underground Storage Tanks on Indian Land
LUSTs on Indian land in Arizona, California, New Mexico and Nevada

Date of Government Version: 04/21/2025
Date Data Arrived at EDR: 07/10/2025
Date Made Active in Reports: 10/02/2025
Number of Days to Update: 84

Source: Environmental Protection Agency
Telephone: 415-972-3372
Last EDR Contact: 12/11/2025
Next Scheduled EDR Contact: 01/26/2026
Data Release Frequency: Varies

INDIAN LUST R8: Leaking Underground Storage Tanks on Indian Land
LUSTs on Indian land in Colorado, Montana, North Dakota, South Dakota, Utah and Wyoming.

Date of Government Version: 05/22/2025
Date Data Arrived at EDR: 07/10/2025
Date Made Active in Reports: 10/02/2025
Number of Days to Update: 84

Source: EPA Region 8
Telephone: 303-312-6271
Last EDR Contact: 12/11/2025
Next Scheduled EDR Contact: 01/26/2026
Data Release Frequency: Varies

INDIAN LUST R7: Leaking Underground Storage Tanks on Indian Land
LUSTs on Indian land in Iowa, Kansas, and Nebraska

Date of Government Version: 05/22/2025
Date Data Arrived at EDR: 07/10/2025
Date Made Active in Reports: 10/02/2025
Number of Days to Update: 84

Source: EPA Region 7
Telephone: 913-551-7003
Last EDR Contact: 12/11/2025
Next Scheduled EDR Contact: 01/26/2026
Data Release Frequency: Varies

LTANKS: Spills Information Database
Leaking Storage Tank Incident Reports. These records contain an inventory of reported leaking storage tank incidents reported from 4/1/86 through the most recent update. They can be either leaking underground storage tanks or leaking aboveground storage tanks. The causes of the incidents are tank test failures, tank failures or tank overfills.

Date of Government Version: 08/03/2025
Date Data Arrived at EDR: 08/04/2025
Date Made Active in Reports: 08/05/2025
Number of Days to Update: 1

Source: Department of Environmental Conservation
Telephone: 518-402-9549
Last EDR Contact: 10/30/2025
Next Scheduled EDR Contact: 02/16/2026
Data Release Frequency: Varies

HIST LTANKS: Listing of Leaking Storage Tanks

A listing of leaking underground and aboveground storage tanks. The causes of the incidents are tank test failures, tank failures or tank overfills. In 2002, the Department of Environmental Conservation stopped providing updates to its original Spills Information Database. This database includes fields that are no longer available from the NYDEC as of January 1, 2002. Current information may be found in the NY LTANKS database. Department of Environmental Conservation.

Date of Government Version: 01/01/2002
Date Data Arrived at EDR: 07/08/2005
Date Made Active in Reports: 07/14/2005
Number of Days to Update: 6

Source: Department of Environmental Conservation
Telephone: 518-402-9549
Last EDR Contact: 07/07/2005
Next Scheduled EDR Contact: N/A
Data Release Frequency: No Update Planned

Lists of state and tribal registered storage tanks

FEMA UST: Underground Storage Tank Listing

A listing of all FEMA owned underground storage tanks.

Date of Government Version: 06/06/2025
Date Data Arrived at EDR: 08/26/2025
Date Made Active in Reports: 11/12/2025
Number of Days to Update: 78

Source: FEMA
Telephone: 202-646-5797
Last EDR Contact: 12/23/2025
Next Scheduled EDR Contact: 04/13/2026
Data Release Frequency: Varies

UST: Petroleum Bulk Storage (PBS) Database

Facilities that have petroleum storage capacities in excess of 1,100 gallons and less than 400,000 gallons.

Date of Government Version: 12/05/2025
Date Data Arrived at EDR: 12/05/2025
Date Made Active in Reports: 12/15/2025
Number of Days to Update: 10

Source: Department of Environmental Conservation
Telephone: 518-402-9549
Last EDR Contact: 12/05/2025
Next Scheduled EDR Contact: 03/30/2026
Data Release Frequency: No Update Planned

CBS UST: Chemical Bulk Storage Database

Facilities that store regulated hazardous substances in underground tanks of any size

Date of Government Version: 01/01/2002
Date Data Arrived at EDR: 02/20/2002
Date Made Active in Reports: 03/22/2002
Number of Days to Update: 30

Source: NYSDEC
Telephone: 518-402-9549
Last EDR Contact: 10/24/2005
Next Scheduled EDR Contact: 01/23/2006
Data Release Frequency: No Update Planned

MOSF UST: Major Oil Storage Facilities Database

Facilities that may be onshore facilities or vessels, with petroleum storage capacities of 400,000 gallons or greater.

Date of Government Version: 01/01/2002
Date Data Arrived at EDR: 02/20/2002
Date Made Active in Reports: 03/22/2002
Number of Days to Update: 30

Source: NYSDEC
Telephone: 518-402-9549
Last EDR Contact: 07/25/2005
Next Scheduled EDR Contact: 10/24/2005
Data Release Frequency: No Update Planned

CBS: Chemical Bulk Storage Site Listing

These facilities store regulated hazardous substances in aboveground tanks with capacities of 185 gallons or greater, and/or in underground tanks of any size

Date of Government Version: 12/05/2025
Date Data Arrived at EDR: 12/05/2025
Date Made Active in Reports: 12/15/2025
Number of Days to Update: 10

Source: Department of Environmental Conservation
Telephone: 518-402-9549
Last EDR Contact: 12/05/2025
Next Scheduled EDR Contact: 03/30/2026
Data Release Frequency: Quarterly

MOSF: Major Oil Storage Facility Site Listing

These facilities may be onshore facilities or vessels, with petroleum storage capacities of 400,000 gallons or greater.

Date of Government Version: 12/05/2025
Date Data Arrived at EDR: 12/05/2025
Date Made Active in Reports: 12/15/2025
Number of Days to Update: 10

Source: Department of Environmental Conservation
Telephone: 518-402-9549
Last EDR Contact: 12/05/2025
Next Scheduled EDR Contact: 03/30/2026
Data Release Frequency: Quarterly

AST: Petroleum Bulk Storage

Registered Aboveground Storage Tanks.

Date of Government Version: 12/05/2025
Date Data Arrived at EDR: 12/05/2025
Date Made Active in Reports: 12/15/2025
Number of Days to Update: 10

Source: Department of Environmental Conservation
Telephone: 518-402-9549
Last EDR Contact: 12/05/2025
Next Scheduled EDR Contact: 03/30/2026
Data Release Frequency: No Update Planned

CBS AST: Chemical Bulk Storage Database

Facilities that store regulated hazardous substances in aboveground tanks with capacities of 185 gallons or greater, and/or in underground tanks of any size.

Date of Government Version: 01/01/2002
Date Data Arrived at EDR: 02/20/2002
Date Made Active in Reports: 03/22/2002
Number of Days to Update: 30

Source: NYSDEC
Telephone: 518-402-9549
Last EDR Contact: 07/25/2005
Next Scheduled EDR Contact: 10/24/2005
Data Release Frequency: No Update Planned

MOSF AST: Major Oil Storage Facilities Database

Facilities that may be onshore facilities or vessels, with petroleum storage capacities of 400,000 gallons or greater.

Date of Government Version: 01/01/2002
Date Data Arrived at EDR: 02/20/2002
Date Made Active in Reports: 03/22/2002
Number of Days to Update: 30

Source: NYSDEC
Telephone: 518-402-9549
Last EDR Contact: 07/25/2005
Next Scheduled EDR Contact: 10/24/2005
Data Release Frequency: No Update Planned

INDIAN UST R6: Underground Storage Tanks on Indian Land

The Indian Underground Storage Tank (UST) database provides information about underground storage tanks on Indian land in EPA Region 6 (Louisiana, Arkansas, Oklahoma, New Mexico, Texas and 65 Tribes).

Date of Government Version: 04/21/2025
Date Data Arrived at EDR: 07/10/2025
Date Made Active in Reports: 10/02/2025
Number of Days to Update: 84

Source: EPA Region 6
Telephone: 214-665-7591
Last EDR Contact: 12/11/2025
Next Scheduled EDR Contact: 01/26/2026
Data Release Frequency: Varies

INDIAN UST R10: Underground Storage Tanks on Indian Land

The Indian Underground Storage Tank (UST) database provides information about underground storage tanks on Indian land in EPA Region 10 (Alaska, Idaho, Oregon, Washington, and Tribal Nations).

Date of Government Version: 05/27/2025
Date Data Arrived at EDR: 07/10/2025
Date Made Active in Reports: 10/02/2025
Number of Days to Update: 84

Source: EPA Region 10
Telephone: 206-553-2857
Last EDR Contact: 12/11/2025
Next Scheduled EDR Contact: 01/26/2026
Data Release Frequency: Varies

INDIAN UST R4: Underground Storage Tanks on Indian Land

The Indian Underground Storage Tank (UST) database provides information about underground storage tanks on Indian land in EPA Region 4 (Alabama, Florida, Georgia, Kentucky, Mississippi, North Carolina, South Carolina, Tennessee and Tribal Nations)

Date of Government Version: 04/21/2025
Date Data Arrived at EDR: 07/10/2025
Date Made Active in Reports: 10/02/2025
Number of Days to Update: 84

Source: EPA Region 4
Telephone: 404-562-9424
Last EDR Contact: 12/11/2025
Next Scheduled EDR Contact: 01/26/2026
Data Release Frequency: Varies

INDIAN UST R1: Underground Storage Tanks on Indian Land

The Indian Underground Storage Tank (UST) database provides information about underground storage tanks on Indian land in EPA Region 1 (Connecticut, Maine, Massachusetts, New Hampshire, Rhode Island, Vermont and ten Tribal Nations).

Date of Government Version: 04/21/2025
Date Data Arrived at EDR: 07/10/2025
Date Made Active in Reports: 10/02/2025
Number of Days to Update: 84

Source: EPA, Region 1
Telephone: 617-918-1313
Last EDR Contact: 12/11/2025
Next Scheduled EDR Contact: 01/26/2026
Data Release Frequency: Varies

INDIAN UST R8: Underground Storage Tanks on Indian Land

The Indian Underground Storage Tank (UST) database provides information about underground storage tanks on Indian land in EPA Region 8 (Colorado, Montana, North Dakota, South Dakota, Utah, Wyoming and 27 Tribal Nations).

Date of Government Version: 05/22/2025
Date Data Arrived at EDR: 07/10/2025
Date Made Active in Reports: 10/02/2025
Number of Days to Update: 84

Source: EPA Region 8
Telephone: 303-312-6137
Last EDR Contact: 12/11/2025
Next Scheduled EDR Contact: 01/26/2026
Data Release Frequency: Varies

INDIAN UST R7: Underground Storage Tanks on Indian Land

The Indian Underground Storage Tank (UST) database provides information about underground storage tanks on Indian land in EPA Region 7 (Iowa, Kansas, Missouri, Nebraska, and 9 Tribal Nations).

Date of Government Version: 05/22/2025
Date Data Arrived at EDR: 07/10/2025
Date Made Active in Reports: 10/02/2025
Number of Days to Update: 84

Source: EPA Region 7
Telephone: 913-551-7003
Last EDR Contact: 12/11/2025
Next Scheduled EDR Contact: 01/26/2026
Data Release Frequency: Varies

INDIAN UST R5: Underground Storage Tanks on Indian Land

The Indian Underground Storage Tank (UST) database provides information about underground storage tanks on Indian land in EPA Region 5 (Michigan, Minnesota and Wisconsin and Tribal Nations).

Date of Government Version: 04/21/2025
Date Data Arrived at EDR: 07/10/2025
Date Made Active in Reports: 10/02/2025
Number of Days to Update: 84

Source: EPA Region 5
Telephone: 312-886-6136
Last EDR Contact: 12/11/2025
Next Scheduled EDR Contact: 01/26/2026
Data Release Frequency: Varies

INDIAN UST R9: Underground Storage Tanks on Indian Land

The Indian Underground Storage Tank (UST) database provides information about underground storage tanks on Indian land in EPA Region 9 (Arizona, California, Hawaii, Nevada, the Pacific Islands, and Tribal Nations).

Date of Government Version: 04/21/2025
Date Data Arrived at EDR: 07/10/2025
Date Made Active in Reports: 10/02/2025
Number of Days to Update: 84

Source: EPA Region 9
Telephone: 415-972-3368
Last EDR Contact: 12/11/2025
Next Scheduled EDR Contact: 01/26/2026
Data Release Frequency: Varies

TANKS: Storage Tank Faciliy Listing

This database contains records of facilities that are or have been regulated under Bulk Storage Program. Tank information for these facilities may not be releasable by the state agency.

Date of Government Version: 12/05/2025
Date Data Arrived at EDR: 12/05/2025
Date Made Active in Reports: 12/15/2025
Number of Days to Update: 10

Source: Department of Environmental Conservation
Telephone: 518-402-9543
Last EDR Contact: 12/05/2025
Next Scheduled EDR Contact: 03/30/2026
Data Release Frequency: Quarterly

State and tribal institutional control / engineering control registries

ENV RES DECL: Environmental Restrictive Declarations

The Environmental Restrictive Declarations (ERD) listed were recorded in connection with a zoning action against the noted Tax Blocks and Tax Lots, or portion thereof, and are available in the property records on file at the Office of the City Register for Bronx, Kings, New York and Queens counties or at the Richmond County Clerk's office. They contain environmental requirements with respect to hazardous materials, air quality and/or noise in accordance with Section 11-15 of this Resolution.

Date of Government Version: 08/16/2025
Date Data Arrived at EDR: 09/12/2025
Date Made Active in Reports: 12/08/2025
Number of Days to Update: 87

Source: New York City Department of City Planning
Telephone: 212-720-3300
Last EDR Contact: 12/02/2025
Next Scheduled EDR Contact: 03/23/2026
Data Release Frequency: Varies

RES DECL: Restrictive Declarations Listing

A restrictive declaration is a covenant running with the land which binds the present and future owners of the property. As a condition of certain special permits, the City Planning Commission may require an applicant to sign and record a restrictive declaration that places specified conditions on the future use and development of the property. Certain restrictive declarations are indicated by a D on zoning maps.

Date of Government Version: 08/16/2025
Date Data Arrived at EDR: 09/08/2025
Date Made Active in Reports: 11/20/2025
Number of Days to Update: 73

Source: NYC Department of City Planning
Telephone: 212-720-3401
Last EDR Contact: 12/03/2025
Next Scheduled EDR Contact: 03/23/2026
Data Release Frequency: Varies

ENG CONTROLS: Registry of Engineering Controls

Environmental Remediation sites that have engineering controls in place.

Date of Government Version: 08/04/2025
Date Data Arrived at EDR: 08/05/2025
Date Made Active in Reports: 10/23/2025
Number of Days to Update: 79

Source: Department of Environmental Conservation
Telephone: 518-402-9553
Last EDR Contact: 10/30/2025
Next Scheduled EDR Contact: 02/16/2026
Data Release Frequency: Quarterly

INST CONTROL: Registry of Institutional Controls

Environmental Remediation sites that have institutional controls in place.

Date of Government Version: 08/04/2025
Date Data Arrived at EDR: 08/05/2025
Date Made Active in Reports: 10/23/2025
Number of Days to Update: 79

Source: Department of Environmental Conservation
Telephone: 518-402-9553
Last EDR Contact: 10/30/2025
Next Scheduled EDR Contact: 02/16/2026
Data Release Frequency: Quarterly

Lists of state and tribal voluntary cleanup sites

INDIAN VCP R1: Voluntary Cleanup Priority Listing

A listing of voluntary cleanup priority sites located on Indian Land located in Region 1.

Date of Government Version: 07/27/2015
Date Data Arrived at EDR: 09/29/2015
Date Made Active in Reports: 02/18/2016
Number of Days to Update: 142

Source: EPA, Region 1
Telephone: 617-918-1102
Last EDR Contact: 12/03/2025
Next Scheduled EDR Contact: 03/30/2026
Data Release Frequency: Varies

VCP: Voluntary Cleanup Agreements

New York established its Voluntary Cleanup Program (VCP) to address the environmental, legal and financial barriers that often hinder the redevelopment and reuse of contaminated properties. The Voluntary Cleanup Program was developed to enhance private sector cleanup of brownfields by enabling parties to remediate sites using private rather than public funds and to reduce the development pressures on "greenfield" sites.

Date of Government Version: 08/04/2025
Date Data Arrived at EDR: 08/05/2025
Date Made Active in Reports: 10/23/2025
Number of Days to Update: 79

Source: Department of Environmental Conservation
Telephone: 518-402-9711
Last EDR Contact: 10/30/2025
Next Scheduled EDR Contact: 02/16/2026
Data Release Frequency: Semi-Annually

INDIAN VCP R7: Voluntary Cleanup Priority Lisitng

A listing of voluntary cleanup priority sites located on Indian Land located in Region 7.

Date of Government Version: 03/20/2008
Date Data Arrived at EDR: 04/22/2008
Date Made Active in Reports: 05/19/2008
Number of Days to Update: 27

Source: EPA, Region 7
Telephone: 913-551-7365
Last EDR Contact: 07/08/2021
Next Scheduled EDR Contact: 07/20/2009
Data Release Frequency: Varies

VCP NYC: Voluntary Cleanup Program Listing NYC

New York City voluntary cleanup program sites.

Date of Government Version: 09/02/2025
Date Data Arrived at EDR: 09/03/2025
Date Made Active in Reports: 11/19/2025
Number of Days to Update: 77

Source: New York City Office of Environmental Protection
Telephone: 212-788-8841
Last EDR Contact: 11/21/2025
Next Scheduled EDR Contact: 03/16/2026
Data Release Frequency: Varies

Lists of state and tribal brownfield sites

BROWNFIELDS: Brownfields Site List

A Brownfield is any real property where redevelopment or re-use may be complicated by the presence or potential presence of a hazardous waste, petroleum, pollutant, or contaminant.

Date of Government Version: 08/04/2025
Date Data Arrived at EDR: 08/05/2025
Date Made Active in Reports: 10/23/2025
Number of Days to Update: 79

Source: Department of Environmental Conservation
Telephone: 518-402-9764
Last EDR Contact: 10/30/2025
Next Scheduled EDR Contact: 02/16/2026
Data Release Frequency: Semi-Annually

ERP: Environmental Restoration Program Listing

In an effort to spur the cleanup and redevelopment of brownfields, New Yorkers approved a $200 million Environmental Restoration or Brownfields Fund as part of the $1.75 billion Clean Water/Clean Air Bond Act of 1996 (1996 Bond Act). Enhancements to the program were enacted on October 7, 2003. Under the Environmental Restoration Program, the State provides grants to municipalities to reimburse up to 90 percent of on-site eligible costs and 100% of off-site eligible costs for site investigation and remediation activities. Once remediated, the property may then be reused for commercial, industrial, residential or public use.

Date of Government Version: 08/04/2025
Date Data Arrived at EDR: 08/05/2025
Date Made Active in Reports: 10/23/2025
Number of Days to Update: 79

Source: Department of Environmental Conservation
Telephone: 518-402-9622
Last EDR Contact: 10/30/2025
Next Scheduled EDR Contact: 02/16/2026
Data Release Frequency: Quarterly

ADDITIONAL ENVIRONMENTAL RECORDS

Local Brownfield lists

US BROWNFIELDS: A Listing of Brownfields Sites

Brownfields are real property, the expansion, redevelopment, or reuse of which may be complicated by the presence or potential presence of a hazardous substance, pollutant, or contaminant. Cleaning up and reinvesting in these properties takes development pressures off of undeveloped, open land, and both improves and protects the environment. Assessment, Cleanup and Redevelopment Exchange System (ACRES) stores information reported by EPA Brownfields grant recipients on brownfields properties assessed or cleaned up with grant funding as well as information on Targeted Brownfields Assessments performed by EPA Regions. A listing of ACRES Brownfield sites is obtained from Cleanups in My Community. Cleanups in My Community provides information on Brownfields properties for which information is reported back to EPA, as well as areas served by Brownfields grant programs.

Date of Government Version: 09/19/2025
Date Data Arrived at EDR: 10/01/2025
Date Made Active in Reports: 11/24/2025
Number of Days to Update: 54

Source: Environmental Protection Agency
Telephone: 202-566-2777
Last EDR Contact: 12/03/2025
Next Scheduled EDR Contact: 03/23/2026
Data Release Frequency: Semi-Annually

Local Lists of Landfill / Solid Waste Disposal Sites

SWTIRE: Registered Waste Tire Storage & Facility List

A listing of facilities registered to accept waste tires.

Date of Government Version: 06/02/2025
Date Data Arrived at EDR: 06/04/2025
Date Made Active in Reports: 09/02/2025
Number of Days to Update: 90

Source: Department of Environmental Conservation
Telephone: 518-402-8694
Last EDR Contact: 11/24/2025
Next Scheduled EDR Contact: 03/16/2026
Data Release Frequency: No Update Planned

SWRCY: Registered Recycling Facility List

A listing of recycling facilities.

Date of Government Version: 09/05/2025
Date Data Arrived at EDR: 10/08/2025
Date Made Active in Reports: 12/15/2025
Number of Days to Update: 68

Source: Department of Environmental Conservation
Telephone: 518-402-8678
Last EDR Contact: 01/05/2026
Next Scheduled EDR Contact: 04/06/2026
Data Release Frequency: Quarterly

INDIAN ODI: Report on the Status of Open Dumps on Indian Lands

Location of open dumps on Indian land.

Date of Government Version: 12/31/1998
Date Data Arrived at EDR: 12/03/2007
Date Made Active in Reports: 01/24/2008
Number of Days to Update: 52

Source: Environmental Protection Agency
Telephone: 703-308-8245
Last EDR Contact: 10/15/2025
Next Scheduled EDR Contact: 02/02/2026
Data Release Frequency: Varies

ODI: Open Dump Inventory

An open dump is defined as a disposal facility that does not comply with one or more of the Part 257 or Part 258 Subtitle D Criteria.

Date of Government Version: 06/30/1985
Date Data Arrived at EDR: 08/09/2004
Date Made Active in Reports: 09/17/2004
Number of Days to Update: 39

Source: Environmental Protection Agency
Telephone: 800-424-9346
Last EDR Contact: 06/09/2004
Next Scheduled EDR Contact: N/A
Data Release Frequency: No Update Planned

DEBRIS REGION 9: Torres Martinez Reservation Illegal Dump Site Locations

A listing of illegal dump sites location on the Torres Martinez Indian Reservation located in eastern Riverside County and northern Imperial County, California.

Date of Government Version: 01/12/2009
Date Data Arrived at EDR: 05/07/2009
Date Made Active in Reports: 09/21/2009
Number of Days to Update: 137

Source: EPA, Region 9
Telephone: 415-947-4219
Last EDR Contact: 10/07/2025
Next Scheduled EDR Contact: 01/26/2026
Data Release Frequency: No Update Planned

IHS OPEN DUMPS: Open Dumps on Indian Land

A listing of all open dumps located on Indian Land in the United States.

Date of Government Version: 02/07/2024
Date Data Arrived at EDR: 11/13/2024
Date Made Active in Reports: 11/19/2024
Number of Days to Update: 6

Source: Department of Health & Human Serivces, Indian Health Service
Telephone: 301-443-1452
Last EDR Contact: 10/23/2025
Next Scheduled EDR Contact: 02/02/2026
Data Release Frequency: Varies

Local Lists of Hazardous waste / Contaminated Sites

US HIST CDL: National Clandestine Laboratory Register

A listing of clandestine drug lab locations that have been removed from the DEAs National Clandestine Laboratory Register.

Date of Government Version: 04/04/2025
Date Data Arrived at EDR: 06/02/2025
Date Made Active in Reports: 08/12/2025
Number of Days to Update: 71

Source: Drug Enforcement Administration
Telephone: 202-307-1000
Last EDR Contact: 11/20/2025
Next Scheduled EDR Contact: 03/02/2026
Data Release Frequency: No Update Planned

DEL SHWS: Delisted Registry Sites

A database listing of sites delisted from the Registry of Inactive Hazardous Waste Disposal Sites.

Date of Government Version: 08/04/2025
Date Data Arrived at EDR: 08/05/2025
Date Made Active in Reports: 10/23/2025
Number of Days to Update: 79

Source: Department of Environmental Conservation
Telephone: 518-402-9622
Last EDR Contact: 10/30/2025
Next Scheduled EDR Contact: 02/16/2026
Data Release Frequency: Quarterly

US CDL: Clandestine Drug Labs

A listing of clandestine drug lab locations. The U.S. Department of Justice ("the Department") provides this web site as a public service. It contains addresses of some locations where law enforcement agencies reported they found chemicals or other items that indicated the presence of either clandestine drug laboratories or dumpsites. In most cases, the source of the entries is not the Department, and the Department has not verified the entry and does not guarantee its accuracy. Members of the public must verify the accuracy of all entries by, for example, contacting local law enforcement and local health departments.

Date of Government Version: 04/04/2025
Date Data Arrived at EDR: 06/02/2025
Date Made Active in Reports: 08/12/2025
Number of Days to Update: 71

Source: Drug Enforcement Administration
Telephone: 202-307-1000
Last EDR Contact: 11/20/2025
Next Scheduled EDR Contact: 03/02/2026
Data Release Frequency: Quarterly

Local Lists of Registered Storage Tanks

HIST UST: Historical Petroleum Bulk Storage Database

These facilities have petroleum storage capacities in excess of 1,100 gallons and less than 400,000 gallons. This database contains detailed information per site. It is no longer updated due to the sensitive nature of the information involved. See UST for more current data.

Date of Government Version: 01/01/2002
Date Data Arrived at EDR: 06/02/2006
Date Made Active in Reports: 07/20/2006
Number of Days to Update: 48

Source: Department of Environmental Conservation
Telephone: 518-402-9549
Last EDR Contact: 10/23/2006
Next Scheduled EDR Contact: 01/22/2007
Data Release Frequency: Varies

HIST AST: Historical Petroleum Bulk Storage Database

These facilities have petroleum storage capabilities in excess of 1,100 gallons and less than 400,000 gallons. This database contains detailed information per site. No longer updated due to the sensitive nature of the information involved. See AST for more current data.

Date of Government Version: 01/01/2002
Date Data Arrived at EDR: 06/02/2006
Date Made Active in Reports: 07/20/2006
Number of Days to Update: 48

Source: Department of Environmental Conservation
Telephone: 518-402-9549
Last EDR Contact: 10/23/2006
Next Scheduled EDR Contact: 01/22/2007
Data Release Frequency: No Update Planned

Local Land Records

LIENS: Spill Liens Information

Lien information from the Oil Spill Fund.

Date of Government Version: 07/28/2025
Date Data Arrived at EDR: 07/29/2025
Date Made Active in Reports: 10/21/2025
Number of Days to Update: 84

Source: Office of the State Comptroller
Telephone: 518-474-9034
Last EDR Contact: 10/22/2025
Next Scheduled EDR Contact: 02/09/2026
Data Release Frequency: Quarterly

LIENS 2: CERCLA Lien Information

A Federal CERCLA ('Superfund') lien can exist by operation of law at any site or property at which EPA has spent Superfund monies. These monies are spent to investigate and address releases and threatened releases of contamination. CERCLIS provides information as to the identity of these sites and properties.

Date of Government Version: 09/29/2025
Date Data Arrived at EDR: 10/01/2025
Date Made Active in Reports: 10/28/2025
Number of Days to Update: 27

Source: Environmental Protection Agency
Telephone: 202-564-6023
Last EDR Contact: 01/05/2026
Next Scheduled EDR Contact: 04/06/2026
Data Release Frequency: Semi-Annually

Records of Emergency Release Reports

HMIRS: Hazardous Materials Information Reporting System

Hazardous Materials Incident Report System. HMIRS contains hazardous material spill incidents reported to DOT.

Date of Government Version: 09/29/2025
Date Data Arrived at EDR: 10/01/2025
Date Made Active in Reports: 12/10/2025
Number of Days to Update: 70

Source: U.S. Department of Transportation
Telephone: 202-366-4555
Last EDR Contact: 12/08/2025
Next Scheduled EDR Contact: 03/30/2026
Data Release Frequency: Quarterly

SPILLS: Spills Information Database

Data collected on spills reported to NYSDEC as required by one or more of the following: Article 12 of the Navigation Law, 6 NYCRR Section 613.8 (from PBS regs), or 6 NYCRR Section 595.2 (from CBS regs). It includes spills active as of April 1, 1986, as well as spills occurring since this date.

Date of Government Version: 08/03/2025
Date Data Arrived at EDR: 08/04/2025
Date Made Active in Reports: 08/05/2025
Number of Days to Update: 1

Source: Department of Environmental Conservation
Telephone: 518-402-9549
Last EDR Contact: 10/30/2025
Next Scheduled EDR Contact: 02/16/2026
Data Release Frequency: Varies

HIST SPILLS: SPILLS Database

This database contains records of chemical and petroleum spill incidents. Under State law, petroleum and hazardous chemical spills that can impact the waters of the state must be reported by the spiller (and, in some cases, by anyone who has knowledge of the spills). In 2002, the Department of Environmental Conservation stopped providing updates to its original Spills Information Database. This database includes fields that are no longer available from the NYDEC as of January 1, 2002. Current information may be found in the NY SPILLS database. Department of Environmental Conservation.

Date of Government Version: 01/01/2002
Date Data Arrived at EDR: 07/08/2005
Date Made Active in Reports: 07/14/2005
Number of Days to Update: 6

Source: Department of Environmental Conservation
Telephone: 518-402-9549
Last EDR Contact: 07/07/2005
Next Scheduled EDR Contact: N/A
Data Release Frequency: No Update Planned

SPILLS 90: SPILLS90 data from FirstSearch

Spills 90 includes those spill and release records available exclusively from FirstSearch databases. Typically, they may include chemical, oil and/or hazardous substance spills recorded after 1990. Duplicate records that are already included in EDR incident and release records are not included in Spills 90.

Date of Government Version: 12/14/2012
Date Data Arrived at EDR: 01/03/2013
Date Made Active in Reports: 02/12/2013
Number of Days to Update: 40

Source: FirstSearch
Telephone: N/A
Last EDR Contact: 01/03/2013
Next Scheduled EDR Contact: N/A
Data Release Frequency: No Update Planned

SPILLS 80: SPILLS80 data from FirstSearch

Spills 80 includes those spill and release records available from FirstSearch databases prior to 1990. Typically, they may include chemical, oil and/or hazardous substance spills recorded before 1990. Duplicate records that are already included in EDR incident and release records are not included in Spills 80.

Date of Government Version: 11/02/2010
Date Data Arrived at EDR: 01/03/2013
Date Made Active in Reports: 03/07/2013
Number of Days to Update: 63

Source: FirstSearch
Telephone: N/A
Last EDR Contact: 01/03/2013
Next Scheduled EDR Contact: N/A
Data Release Frequency: No Update Planned

Other Ascertainable Records

RCRA NonGen / NLR: RCRA - Non Generators / No Longer Regulated

RCRAInfo is EPA's comprehensive information system, providing access to data supporting the Resource Conservation and Recovery Act (RCRA) of 1976 and the Hazardous and Solid Waste Amendments (HSWA) of 1984. The database includes selective information on sites which generate, transport, store, treat and/or dispose of hazardous waste as defined by the Resource Conservation and Recovery Act (RCRA). Non-Generators do not presently generate hazardous waste.

Date of Government Version: 11/30/2025
Date Data Arrived at EDR: 12/03/2025
Date Made Active in Reports: 12/10/2025
Number of Days to Update: 7

Source: Environmental Protection Agency
Telephone: (212) 637-3660
Last EDR Contact: 12/03/2025
Next Scheduled EDR Contact: 03/30/2026
Data Release Frequency: Quarterly

FUDS: Formerly Used Defense Sites

The listing includes locations of Formerly Used Defense Sites properties where the US Army Corps of Engineers is actively working or will take necessary cleanup actions.

Date of Government Version: 07/23/2025
Date Data Arrived at EDR: 07/23/2025
Date Made Active in Reports: 07/29/2025
Number of Days to Update: 6

Source: U.S. Army Corps of Engineers
Telephone: 202-528-4285
Last EDR Contact: 11/06/2025
Next Scheduled EDR Contact: 02/23/2026
Data Release Frequency: Varies

DOD: Department of Defense Sites

This data set consists of federally owned or administered lands, administered by the Department of Defense, that have any area equal to or greater than 640 acres of the United States, Puerto Rico, and the U.S. Virgin Islands.

Date of Government Version: 06/07/2021
Date Data Arrived at EDR: 07/13/2021
Date Made Active in Reports: 03/09/2022
Number of Days to Update: 239

Source: USGS
Telephone: 888-275-8747
Last EDR Contact: 10/07/2025
Next Scheduled EDR Contact: 01/19/2026
Data Release Frequency: Varies

FEDLAND: Federal and Indian Lands

Federally and Indian administrated lands of the United States. Lands included are administrated by: Army Corps of Engineers, Bureau of Reclamation, National Wild and Scenic River, National Wildlife Refuge, Public Domain Land, Wilderness, Wilderness Study Area, Wildlife Management Area, Bureau of Indian Affairs, Bureau of Land Management, Department of Justice, Forest Service, Fish and Wildlife Service, National Park Service.

Date of Government Version: 04/02/2018
Date Data Arrived at EDR: 04/11/2018
Date Made Active in Reports: 11/06/2019
Number of Days to Update: 574

Source: U.S. Geological Survey
Telephone: 888-275-8747
Last EDR Contact: 12/23/2025
Next Scheduled EDR Contact: 04/13/2026
Data Release Frequency: N/A

SCRD DRYCLEANERS: State Coalition for Remediation of Drycleaners Listing

The State Coalition for Remediation of Drycleaners was established in 1998, with support from the U.S. EPA Office of Superfund Remediation and Technology Innovation. It is comprised of representatives of states with established drycleaner remediation programs. Currently the member states are Alabama, Connecticut, Florida, Illinois, Kansas, Minnesota, Missouri, North Carolina, Oregon, South Carolina, Tennessee, Texas, and Wisconsin.

Date of Government Version: 07/30/2021
Date Data Arrived at EDR: 02/03/2023
Date Made Active in Reports: 02/10/2023
Number of Days to Update: 7

Source: Environmental Protection Agency
Telephone: 615-532-8599
Last EDR Contact: 11/03/2025
Next Scheduled EDR Contact: 02/16/2026
Data Release Frequency: Varies

US FIN ASSUR: Financial Assurance Information

All owners and operators of facilities that treat, store, or dispose of hazardous waste are required to provide proof that they will have sufficient funds to pay for the clean up, closure, and post-closure care of their facilities.

Date of Government Version: 06/02/2025
Date Data Arrived at EDR: 06/03/2025
Date Made Active in Reports: 06/16/2025
Number of Days to Update: 13

Source: Environmental Protection Agency
Telephone: 202-566-1917
Last EDR Contact: 12/08/2025
Next Scheduled EDR Contact: 03/30/2026
Data Release Frequency: Quarterly

EPA WATCH LIST: EPA Watch List

EPA maintains a "Watch List" to facilitate dialogue between EPA, state and local environmental agencies on enforcement matters relating to facilities with alleged violations identified as either significant or high priority. Being on the Watch List does not mean that the facility has actually violated the law only that an investigation by EPA or a state or local environmental agency has led those organizations to allege that an unproven violation has in fact occurred. Being on the Watch List does not represent a higher level of concern regarding the alleged violations that were detected, but instead indicates cases requiring additional dialogue between EPA, state and local agencies - primarily because of the length of time the alleged violation has gone unaddressed or unresolved.

Date of Government Version: 08/30/2013
Date Data Arrived at EDR: 03/21/2014
Date Made Active in Reports: 06/17/2014
Number of Days to Update: 88

Source: Environmental Protection Agency
Telephone: 617-520-3000
Last EDR Contact: 10/22/2025
Next Scheduled EDR Contact: 02/09/2026
Data Release Frequency: No Update Planned

2020 COR ACTION: 2020 Corrective Action Program List

The EPA has set ambitious goals for the RCRA Corrective Action program by creating the 2020 Corrective Action Universe. This RCRA cleanup baseline includes facilities expected to need corrective action. The 2020 universe contains a wide variety of sites. Some properties are heavily contaminated while others were contaminated but have since been cleaned up. Still others have not been fully investigated yet, and may require little or no remediation. Inclusion in the 2020 Universe does not necessarily imply failure on the part of a facility to meet its RCRA obligations.

Date of Government Version: 09/30/2017
Date Data Arrived at EDR: 05/08/2018
Date Made Active in Reports: 07/20/2018
Number of Days to Update: 73

Source: Environmental Protection Agency
Telephone: 703-308-4044
Last EDR Contact: 10/30/2025
Next Scheduled EDR Contact: 02/09/2026
Data Release Frequency: Varies

GOVERNMENT RECORDS SEARCHED / DATA CURRENCY TRACKING

TSCA: Toxic Substances Control Act

Toxic Substances Control Act. TSCA identifies manufacturers and importers of chemical substances included on the TSCA Chemical Substance Inventory list. It includes data on the production volume of these substances by plant site.

Date of Government Version: 12/31/2020
Date Data Arrived at EDR: 06/14/2022
Date Made Active in Reports: 03/24/2023
Number of Days to Update: 283

Source: EPA
Telephone: 202-260-5521
Last EDR Contact: 12/11/2025
Next Scheduled EDR Contact: 03/23/2026
Data Release Frequency: Every 4 Years

TRIS: Toxic Chemical Release Inventory System

Toxic Release Inventory System. TRIS identifies facilities which release toxic chemicals to the air, water and land in reportable quantities under SARA Title III Section 313.

Date of Government Version: 12/31/2023
Date Data Arrived at EDR: 08/11/2025
Date Made Active in Reports: 11/10/2025
Number of Days to Update: 91

Source: EPA
Telephone: 202-566-0250
Last EDR Contact: 11/10/2025
Next Scheduled EDR Contact: 02/23/2026
Data Release Frequency: Annually

SSTS: Section 7 Tracking Systems

Section 7 of the Federal Insecticide, Fungicide and Rodenticide Act, as amended (92 Stat. 829) requires all registered pesticide-producing establishments to submit a report to the Environmental Protection Agency by March 1st each year. Each establishment must report the types and amounts of pesticides, active ingredients and devices being produced, and those having been produced and sold or distributed in the past year.

Date of Government Version: 07/14/2025
Date Data Arrived at EDR: 07/14/2025
Date Made Active in Reports: 10/13/2025
Number of Days to Update: 91

Source: EPA
Telephone: 202-564-4203
Last EDR Contact: 10/14/2025
Next Scheduled EDR Contact: 01/26/2026
Data Release Frequency: Annually

ROD: Records Of Decision

Record of Decision. ROD documents mandate a permanent remedy at an NPL (Superfund) site containing technical and health information to aid in the cleanup.

Date of Government Version: 10/30/2025
Date Data Arrived at EDR: 11/03/2025
Date Made Active in Reports: 11/18/2025
Number of Days to Update: 15

Source: EPA
Telephone: 703-416-0223
Last EDR Contact: 01/05/2026
Next Scheduled EDR Contact: 03/09/2026
Data Release Frequency: Annually

RMP: Risk Management Plans

When Congress passed the Clean Air Act Amendments of 1990, it required EPA to publish regulations and guidance for chemical accident prevention at facilities using extremely hazardous substances. The Risk Management Program Rule (RMP Rule) was written to implement Section 112(r) of these amendments. The rule, which built upon existing industry codes and standards, requires companies of all sizes that use certain flammable and toxic substances to develop a Risk Management Program, which includes a(n): Hazard assessment that details the potential effects of an accidental release, an accident history of the last five years, and an evaluation of worst-case and alternative accidental releases; Prevention program that includes safety precautions and maintenance, monitoring, and employee training measures; and Emergency response program that spells out emergency health care, employee training measures and procedures for informing the public and response agencies (e.g the fire department) should an accident occur.

Date of Government Version: 07/01/2025
Date Data Arrived at EDR: 07/29/2025
Date Made Active in Reports: 10/28/2025
Number of Days to Update: 91

Source: Environmental Protection Agency
Telephone: 202-564-8600
Last EDR Contact: 10/08/2025
Next Scheduled EDR Contact: 01/26/2026
Data Release Frequency: Varies

RAATS: RCRA Administrative Action Tracking System

RCRA Administration Action Tracking System. RAATS contains records based on enforcement actions issued under RCRA pertaining to major violators and includes administrative and civil actions brought by the EPA. For administration actions after September 30, 1995, data entry in the RAATS database was discontinued. EPA will retain a copy of the database for historical records. It was necessary to terminate RAATS because a decrease in agency resources made it impossible to continue to update the information contained in the database.

Date of Government Version: 04/17/1995
Date Data Arrived at EDR: 07/03/1995
Date Made Active in Reports: 08/07/1995
Number of Days to Update: 35

Source: EPA
Telephone: 202-564-4104
Last EDR Contact: 06/02/2008
Next Scheduled EDR Contact: 09/01/2008
Data Release Frequency: No Update Planned

PRP: Potentially Responsible Parties

A listing of verified Potentially Responsible Parties

Date of Government Version: 06/26/2025
Date Data Arrived at EDR: 07/01/2025
Date Made Active in Reports: 07/29/2025
Number of Days to Update: 28

Source: EPA
Telephone: 202-564-6023
Last EDR Contact: 01/05/2026
Next Scheduled EDR Contact: 02/09/2026
Data Release Frequency: Quarterly

PADS: PCB Activity Database System

PCB Activity Database. PADS Identifies generators, transporters, commercial storers and/or brokers and disposers of PCB's who are required to notify the EPA of such activities.

Date of Government Version: 08/12/2025
Date Data Arrived at EDR: 09/30/2025
Date Made Active in Reports: 11/24/2025
Number of Days to Update: 55

Source: EPA
Telephone: 202-566-0500
Last EDR Contact: 12/23/2025
Next Scheduled EDR Contact: 04/13/2026
Data Release Frequency: Annually

ICIS: Integrated Compliance Information System

The Integrated Compliance Information System (ICIS) supports the information needs of the national enforcement and compliance program as well as the unique needs of the National Pollutant Discharge Elimination System (NPDES) program.

Date of Government Version: 11/18/2016
Date Data Arrived at EDR: 11/23/2016
Date Made Active in Reports: 02/10/2017
Number of Days to Update: 79

Source: Environmental Protection Agency
Telephone: 202-564-2501
Last EDR Contact: 09/23/2025
Next Scheduled EDR Contact: 01/12/2026
Data Release Frequency: Quarterly

GOVERNMENT RECORDS SEARCHED / DATA CURRENCY TRACKING

FTTS: FIFRA/ TSCA Tracking System - FIFRA (Federal Insecticide, Fungicide, & Rodenticide Act)/TSCA (Toxic Substances Control Act)
FTTS tracks administrative cases and pesticide enforcement actions and compliance activities related to FIFRA, TSCA and EPCRA (Emergency Planning and Community Right-to-Know Act). To maintain currency, EDR contacts the Agency on a quarterly basis.

Date of Government Version: 04/09/2009
Date Data Arrived at EDR: 04/16/2009
Date Made Active in Reports: 05/11/2009
Number of Days to Update: 25
Source: EPA/Office of Prevention, Pesticides and Toxic Substances
Telephone: 202-566-1667
Last EDR Contact: 08/18/2017
Next Scheduled EDR Contact: 12/04/2017
Data Release Frequency: No Update Planned

FTTS INSP: FIFRA/ TSCA Tracking System - FIFRA (Federal Insecticide, Fungicide, & Rodenticide Act)/TSCA (Toxic Substances Control Act)
A listing of FIFRA/TSCA Tracking System (FTTS) inspections and enforcements.

Date of Government Version: 04/09/2009
Date Data Arrived at EDR: 04/16/2009
Date Made Active in Reports: 05/11/2009
Number of Days to Update: 25
Source: EPA
Telephone: 202-566-1667
Last EDR Contact: 08/18/2017
Next Scheduled EDR Contact: 12/04/2017
Data Release Frequency: No Update Planned

MLTS: Material Licensing Tracking System
MLTS is maintained by the Nuclear Regulatory Commission and contains a list of approximately 8,100 sites which possess or use radioactive materials and which are subject to NRC licensing requirements. To maintain currency, EDR contacts the Agency on a quarterly basis.

Date of Government Version: 08/11/2025
Date Data Arrived at EDR: 08/12/2025
Date Made Active in Reports: 11/04/2025
Number of Days to Update: 84
Source: Nuclear Regulatory Commission
Telephone: 301-415-0717
Last EDR Contact: 10/23/2025
Next Scheduled EDR Contact: 01/26/2026
Data Release Frequency: Quarterly

COAL ASH DOE: Steam-Electric Plant Operation Data
A listing of power plants that store ash in surface ponds.

Date of Government Version: 12/31/2023
Date Data Arrived at EDR: 10/16/2024
Date Made Active in Reports: 01/14/2025
Number of Days to Update: 90
Source: Department of Energy
Telephone: 202-586-8719
Last EDR Contact: 11/19/2025
Next Scheduled EDR Contact: 03/09/2026
Data Release Frequency: Varies

COAL ASH EPA: Coal Combustion Residues Surface Impoundments List
A listing of coal combustion residues surface impoundments with high hazard potential ratings.

Date of Government Version: 01/12/2017
Date Data Arrived at EDR: 03/05/2019
Date Made Active in Reports: 11/11/2019
Number of Days to Update: 251
Source: Environmental Protection Agency
Telephone: N/A
Last EDR Contact: 11/18/2025
Next Scheduled EDR Contact: 03/09/2026
Data Release Frequency: Varies

PCB TRANSFORMER: PCB Transformer Registration Database
The database of PCB transformer registrations that includes all PCB registration submittals.

Date of Government Version: 09/13/2019
Date Data Arrived at EDR: 11/06/2019
Date Made Active in Reports: 02/10/2020
Number of Days to Update: 96
Source: Environmental Protection Agency
Telephone: 202-566-0517
Last EDR Contact: 10/30/2025
Next Scheduled EDR Contact: 02/09/2026
Data Release Frequency: Varies

RADINFO: Radiation Information Database
The Radiation Information Database (RADINFO) contains information about facilities that are regulated by U.S. Environmental Protection Agency (EPA) regulations for radiation and radioactivity.

Date of Government Version: 07/01/2019
Date Data Arrived at EDR: 07/01/2019
Date Made Active in Reports: 09/23/2019
Number of Days to Update: 84

Source: Environmental Protection Agency
Telephone: 202-343-9775
Last EDR Contact: 12/09/2025
Next Scheduled EDR Contact: 04/06/2026
Data Release Frequency: Quarterly

HIST FTTS: FIFRA/TSCA Tracking System Administrative Case Listing

A complete administrative case listing from the FIFRA/TSCA Tracking System (FTTS) for all ten EPA regions. The information was obtained from the National Compliance Database (NCDB). NCDB supports the implementation of FIFRA (Federal Insecticide, Fungicide, and Rodenticide Act) and TSCA (Toxic Substances Control Act). Some EPA regions are now closing out records. Because of that, and the fact that some EPA regions are not providing EPA Headquarters with updated records, it was decided to create a HIST FTTS database. It included records that may not be included in the newer FTTS database updates. This database is no longer updated.

Date of Government Version: 10/19/2006
Date Data Arrived at EDR: 03/01/2007
Date Made Active in Reports: 04/10/2007
Number of Days to Update: 40

Source: Environmental Protection Agency
Telephone: 202-564-2501
Last EDR Contact: 12/17/2007
Next Scheduled EDR Contact: 03/17/2008
Data Release Frequency: No Update Planned

HIST FTTS INSP: FIFRA/TSCA Tracking System Inspection & Enforcement Case Listing

A complete inspection and enforcement case listing from the FIFRA/TSCA Tracking System (FTTS) for all ten EPA regions. The information was obtained from the National Compliance Database (NCDB). NCDB supports the implementation of FIFRA (Federal Insecticide, Fungicide, and Rodenticide Act) and TSCA (Toxic Substances Control Act). Some EPA regions are now closing out records. Because of that, and the fact that some EPA regions are not providing EPA Headquarters with updated records, it was decided to create a HIST FTTS database. It included records that may not be included in the newer FTTS database updates. This database is no longer updated.

Date of Government Version: 10/19/2006
Date Data Arrived at EDR: 03/01/2007
Date Made Active in Reports: 04/10/2007
Number of Days to Update: 40

Source: Environmental Protection Agency
Telephone: 202-564-2501
Last EDR Contact: 12/17/2008
Next Scheduled EDR Contact: 03/17/2008
Data Release Frequency: No Update Planned

DOT OPS: Incident and Accident Data

Department of Transporation, Office of Pipeline Safety Incident and Accident data.

Date of Government Version: 06/30/2025
Date Data Arrived at EDR: 07/17/2025
Date Made Active in Reports: 10/13/2025
Number of Days to Update: 88

Source: Department of Transporation, Office of Pipeline Safety
Telephone: 202-366-4595
Last EDR Contact: 10/20/2025
Next Scheduled EDR Contact: 02/02/2026
Data Release Frequency: Quarterly

CONSENT: Superfund (CERCLA) Consent Decrees

Major legal settlements that establish responsibility and standards for cleanup at NPL (Superfund) sites. Released periodically by United States District Courts after settlement by parties to litigation matters.

Date of Government Version: 06/30/2025
Date Data Arrived at EDR: 07/29/2025
Date Made Active in Reports: 10/28/2025
Number of Days to Update: 91

Source: Department of Justice, Consent Decree Library
Telephone: Varies
Last EDR Contact: 12/15/2025
Next Scheduled EDR Contact: 04/13/2026
Data Release Frequency: Varies

BRS: Biennial Reporting System

The Biennial Reporting System is a national system administered by the EPA that collects data on the generation and management of hazardous waste. BRS captures detailed data from two groups: Large Quantity Generators (LQG) and Treatment, Storage, and Disposal Facilities.

Date of Government Version: 12/31/2023
Date Data Arrived at EDR: 02/19/2025
Date Made Active in Reports: 03/07/2025
Number of Days to Update: 16

Source: EPA/NTIS
Telephone: 800-424-9346
Last EDR Contact: 12/08/2025
Next Scheduled EDR Contact: 03/30/2026
Data Release Frequency: Biennially

INDIAN RESERV: Indian Reservations

This map layer portrays Indian administered lands of the United States that have any area equal to or greater than 640 acres.

Date of Government Version: 12/31/2014
Date Data Arrived at EDR: 07/14/2015
Date Made Active in Reports: 01/10/2017
Number of Days to Update: 546

Source: USGS
Telephone: 202-208-3710
Last EDR Contact: 12/17/2025
Next Scheduled EDR Contact: 04/13/2026
Data Release Frequency: Semi-Annually

FUSRAP: Formerly Utilized Sites Remedial Action Program

DOE established the Formerly Utilized Sites Remedial Action Program (FUSRAP) in 1974 to remediate sites where radioactive contamination remained from Manhattan Project and early U.S. Atomic Energy Commission (AEC) operations.

Date of Government Version: 03/03/2023
Date Data Arrived at EDR: 03/03/2023
Date Made Active in Reports: 06/09/2023
Number of Days to Update: 98

Source: Department of Energy
Telephone: 202-586-3559
Last EDR Contact: 10/22/2025
Next Scheduled EDR Contact: 02/09/2026
Data Release Frequency: Varies

UMTRA: Uranium Mill Tailings Sites

Uranium ore was mined by private companies for federal government use in national defense programs. When the mills shut down, large piles of the sand-like material (mill tailings) remain after uranium has been extracted from the ore. Levels of human exposure to radioactive materials from the piles are low; however, in some cases tailings were used as construction materials before the potential health hazards of the tailings were recognized.

Date of Government Version: 05/15/2025
Date Data Arrived at EDR: 05/15/2025
Date Made Active in Reports: 07/29/2025
Number of Days to Update: 75

Source: Department of Energy
Telephone: 505-845-0011
Last EDR Contact: 11/10/2025
Next Scheduled EDR Contact: 02/23/2026
Data Release Frequency: Varies

LEAD SMELTER 1: Lead Smelter Sites

A listing of former lead smelter site locations.

Date of Government Version: 09/29/2025
Date Data Arrived at EDR: 10/01/2025
Date Made Active in Reports: 10/28/2025
Number of Days to Update: 27

Source: Environmental Protection Agency
Telephone: 703-603-8787
Last EDR Contact: 01/05/2026
Next Scheduled EDR Contact: 04/06/2026
Data Release Frequency: Varies

LEAD SMELTER 2: Lead Smelter Sites

A list of several hundred sites in the U.S. where secondary lead smelting was done from 1931and 1964. These sites may pose a threat to public health through ingestion or inhalation of contaminated soil or dust

Date of Government Version: 04/05/2001
Date Data Arrived at EDR: 10/27/2010
Date Made Active in Reports: 12/02/2010
Number of Days to Update: 36

Source: American Journal of Public Health
Telephone: 703-305-6451
Last EDR Contact: 12/02/2009
Next Scheduled EDR Contact: N/A
Data Release Frequency: No Update Planned

US AIRS (AFS): Aerometric Information Retrieval System Facility Subsystem (AFS)

The database is a sub-system of Aerometric Information Retrieval System (AIRS). AFS contains compliance data on air pollution point sources regulated by the U.S. EPA and/or state and local air regulatory agencies. This information comes from source reports by various stationary sources of air pollution, such as electric power plants, steel mills, factories, and universities, and provides information about the air pollutants they produce. Action, air program, air program pollutant, and general level plant data. It is used to track emissions and compliance data from industrial plants.

Date of Government Version: 10/12/2016
Date Data Arrived at EDR: 10/26/2016
Date Made Active in Reports: 02/03/2017
Number of Days to Update: 100

Source: EPA
Telephone: 202-564-2496
Last EDR Contact: 09/26/2017
Next Scheduled EDR Contact: 01/08/2018
Data Release Frequency: Annually

US AIRS MINOR: Air Facility System Data

A listing of minor source facilities.

Date of Government Version: 10/12/2016
Date Data Arrived at EDR: 10/26/2016
Date Made Active in Reports: 02/03/2017
Number of Days to Update: 100

Source: EPA
Telephone: 202-564-2496
Last EDR Contact: 09/26/2017
Next Scheduled EDR Contact: 01/08/2018
Data Release Frequency: Annually

US MINES: Mines Master Index File

Contains all mine identification numbers issued for mines active or opened since 1971. The data also includes violation information.

Date of Government Version: 08/08/2025
Date Data Arrived at EDR: 08/18/2025
Date Made Active in Reports: 11/12/2025
Number of Days to Update: 86

Source: Department of Labor, Mine Safety and Health Administration
Telephone: 303-231-5959
Last EDR Contact: 12/04/2025
Next Scheduled EDR Contact: 03/02/2026
Data Release Frequency: Semi-Annually

MINES VIOLATIONS: MSHA Violation Assessment Data

Mines violation and assessment information. Department of Labor, Mine Safety & Health Administration.

Date of Government Version: 07/01/2025
Date Data Arrived at EDR: 07/01/2025
Date Made Active in Reports: 09/24/2025
Number of Days to Update: 85

Source: DOL, Mine Safety & Health Admi
Telephone: 202-693-9424
Last EDR Contact: 11/24/2025
Next Scheduled EDR Contact: 03/02/2026
Data Release Frequency: Quarterly

US MINES 2: Ferrous and Nonferrous Metal Mines Database Listing

This map layer includes ferrous (ferrous metal mines are facilities that extract ferrous metals, such as iron ore or molybdenum) and nonferrous (Nonferrous metal mines are facilities that extract nonferrous metals, such as gold, silver, copper, zinc, and lead) metal mines in the United States.

Date of Government Version: 04/08/2025
Date Data Arrived at EDR: 05/20/2025
Date Made Active in Reports: 08/12/2025
Number of Days to Update: 84

Source: USGS
Telephone: 703-648-7709
Last EDR Contact: 11/12/2025
Next Scheduled EDR Contact: 03/02/2026
Data Release Frequency: Varies

US MINES 3: Active Mines & Mineral Plants Database Listing

Active Mines and Mineral Processing Plant operations for commodities monitored by the Minerals Information Team of the USGS.

Date of Government Version: 04/14/2011
Date Data Arrived at EDR: 06/08/2011
Date Made Active in Reports: 09/13/2011
Number of Days to Update: 97

Source: USGS
Telephone: 703-648-7709
Last EDR Contact: 11/20/2025
Next Scheduled EDR Contact: 03/02/2026
Data Release Frequency: Varies

ABANDONED MINES: Abandoned Mines

An inventory of land and water impacted by past mining (primarily coal mining) is maintained by OSMRE to provide information needed to implement the Surface Mining Control and Reclamation Act of 1977 (SMCRA). The inventory contains information on the location, type, and extent of AML impacts, as well as, information on the cost associated with the reclamation of those problems. The inventory is based upon field surveys by State, Tribal, and OSMRE program officials. It is dynamic to the extent that it is modified as new problems are identified and existing problems are reclaimed.

Date of Government Version: 09/10/2025
Date Data Arrived at EDR: 09/10/2025
Date Made Active in Reports: 11/12/2025
Number of Days to Update: 63

Source: Department of Interior
Telephone: 202-208-2609
Last EDR Contact: 12/03/2025
Next Scheduled EDR Contact: 03/16/2026
Data Release Frequency: Quarterly

MINES MRDS: Mineral Resources Data System
Mineral Resources Data System

Date of Government Version: 06/04/2024
Date Data Arrived at EDR: 11/22/2024
Date Made Active in Reports: 02/18/2025
Number of Days to Update: 88

Source: USGS
Telephone: 703-648-6533
Last EDR Contact: 11/20/2025
Next Scheduled EDR Contact: 03/02/2026
Data Release Frequency: Varies

FINDS: Facility Index System/Facility Registry System
Facility Index System. FINDS contains both facility information and 'pointers' to other sources that contain more detail. EDR includes the following FINDS databases in this report: PCS (Permit Compliance System), AIRS (Aerometric Information Retrieval System), DOCKET (Enforcement Docket used to manage and track information on civil judicial enforcement cases for all environmental statutes), FURS (Federal Underground Injection Control), C-DOCKET (Criminal Docket System used to track criminal enforcement actions for all environmental statutes), FFIS (Federal Facilities Information System), STATE (State Environmental Laws and Statutes), and PADS (PCB Activity Data System).

Date of Government Version: 09/04/2025
Date Data Arrived at EDR: 10/01/2025
Date Made Active in Reports: 11/18/2025
Number of Days to Update: 48

Source: EPA
Telephone: (212) 637-3000
Last EDR Contact: 11/19/2025
Next Scheduled EDR Contact: 03/09/2026
Data Release Frequency: Quarterly

UXO: Unexploded Ordnance Sites
A listing of unexploded ordnance site locations

Date of Government Version: 07/31/2025
Date Data Arrived at EDR: 08/14/2025
Date Made Active in Reports: 11/04/2025
Number of Days to Update: 82

Source: Department of Defense
Telephone: 703-704-1564
Last EDR Contact: 01/05/2026
Next Scheduled EDR Contact: 04/20/2026
Data Release Frequency: Varies

DOCKET HWC: Hazardous Waste Compliance Docket Listing
A complete list of the Federal Agency Hazardous Waste Compliance Docket Facilities.

Date of Government Version: 05/06/2021
Date Data Arrived at EDR: 05/21/2021
Date Made Active in Reports: 08/11/2021
Number of Days to Update: 82

Source: Environmental Protection Agency
Telephone: 202-564-0527
Last EDR Contact: 11/11/2025
Next Scheduled EDR Contact: 03/02/2026
Data Release Frequency: Varies

ECHO: Enforcement & Compliance History Information
ECHO provides integrated compliance and enforcement information for about 800,000 regulated facilities nationwide.

Date of Government Version: 09/20/2025
Date Data Arrived at EDR: 09/26/2025
Date Made Active in Reports: 11/24/2025
Number of Days to Update: 59

Source: Environmental Protection Agency
Telephone: 202-564-2280
Last EDR Contact: 12/17/2025
Next Scheduled EDR Contact: 04/13/2026
Data Release Frequency: Quarterly

FUELS PROGRAM: EPA Fuels Program Registered Listing
This listing includes facilities that are registered under the Part 80 (Code of Federal Regulations) EPA Fuels Programs. All companies now are required to submit new and updated registrations.

Date of Government Version: 08/07/2025
Date Data Arrived at EDR: 08/07/2025
Date Made Active in Reports: 11/04/2025
Number of Days to Update: 89

Source: EPA
Telephone: 800-385-6164
Last EDR Contact: 11/06/2025
Next Scheduled EDR Contact: 02/23/2026
Data Release Frequency: Quarterly

PFAS NPL: Superfund Sites with PFAS Detections Information

EPA's Office of Land and Emergency Management and EPA Regional Offices maintain data describing what is known about site investigations, contamination, and remedial actions under the Comprehensive Environmental Response, Compensation, and Liability Act (CERCLA) where PFAS is present in the environment.

Date of Government Version: 12/17/2025
Date Data Arrived at EDR: 12/18/2025
Date Made Active in Reports: 12/23/2025
Number of Days to Update: 5

Source: Environmental Protection Agency
Telephone: 703-603-8895
Last EDR Contact: 12/18/2025
Next Scheduled EDR Contact: 04/13/2026
Data Release Frequency: Varies

PFAS FEDERAL SITES: Federal Sites PFAS Information

Several federal entities, such as the federal Superfund program, Department of Defense, National Aeronautics and Space Administration, Department of Transportation, and Department of Energy provided information for sites with known or suspected detections at federal facilities.

Date of Government Version: 12/17/2025
Date Data Arrived at EDR: 12/18/2025
Date Made Active in Reports: 12/23/2025
Number of Days to Update: 5

Source: Environmental Protection Agency
Telephone: 202-272-0167
Last EDR Contact: 12/18/2025
Next Scheduled EDR Contact: 04/13/2026
Data Release Frequency: Varies

PFAS TRIS: List of PFAS Added to the TRI

Section 7321 of the National Defense Authorization Act for Fiscal Year 2020 (NDAA) immediately added certain per- and polyfluoroalkyl substances (PFAS) to the list of chemicals covered by the Toxics Release Inventory (TRI) under Section 313 of the Emergency Planning and Community Right-to-Know Act (EPCRA) and provided a framework for additional PFAS to be added to TRI on an annual basis.

Date of Government Version: 12/17/2025
Date Data Arrived at EDR: 12/18/2025
Date Made Active in Reports: 12/23/2025
Number of Days to Update: 5

Source: Environmental Protection Agency
Telephone: 202-566-0250
Last EDR Contact: 12/18/2025
Next Scheduled EDR Contact: 04/13/2026
Data Release Frequency: Varies

PFAS TSCA: PFAS Manufacture and Imports Information

EPA issued the Chemical Data Reporting (CDR) Rule under the Toxic Substances Control Act (TSCA) and requires chemical manufacturers and facilities that manufacture or import chemical substances to report data to EPA. EPA publishes non-confidential business information (non-CBI) and includes descriptive information about each site, corporate parent, production volume, other manufacturing information, and processing and use information.

Date of Government Version: 12/17/2025
Date Data Arrived at EDR: 12/18/2025
Date Made Active in Reports: 12/23/2025
Number of Days to Update: 5

Source: Environmental Protection Agency
Telephone: 202-272-0167
Last EDR Contact: 12/18/2025
Next Scheduled EDR Contact: 04/13/2026
Data Release Frequency: Varies

PFAS RCRA MANIFEST: PFAS Transfers Identified In the RCRA Database Listing

To work around the lack of PFAS waste codes in the RCRA database, EPA developed the PFAS Transfers dataset by mining e-Manifest records containing at least one of these common PFAS keywords: PFAS, PFOA, PFOS, PERFL, AFFF, GENX, GEN-X (plus the VT waste codes). These keywords were searched for in the following text fields: Manifest handling instructions (MANIFEST_HANDLING_INSTR), Non-hazardous waste description (NON_HAZ_WASTE_DESCRIPTION), DOT printed information (DOT_PRINTED_INFORMATION), Waste line handling instructions (WASTE_LINE_HANDLING_INSTR), Waste residue comments (WASTE_RESIDUE_COMMENTS).

Date of Government Version: 12/17/2025
Date Data Arrived at EDR: 12/18/2025
Date Made Active in Reports: 12/23/2025
Number of Days to Update: 5

Source: Environmental Protection Agency
Telephone: 202-272-0167
Last EDR Contact: 12/18/2025
Next Scheduled EDR Contact: 04/13/2026
Data Release Frequency: Varies

PFAS ATSDR: PFAS Contamination Site Location Listing

PFAS contamination site locations from the Department of Health & Human Services, Center for Disease Control & Prevention. ATSDR is involved at a number of PFAS-related sites, either directly or through assisting state and federal partners. As of now, most sites are related to drinking water contamination connected with PFAS production facilities or fire training areas where aqueous film-forming firefighting foam (AFFF) was regularly used.

Date of Government Version: 11/12/2024
Date Data Arrived at EDR: 07/21/2025
Date Made Active in Reports: 10/13/2025
Number of Days to Update: 84

Source: Department of Health & Human Services
Telephone: 202-741-5770
Last EDR Contact: 10/15/2025
Next Scheduled EDR Contact: 02/02/2026
Data Release Frequency: Varies

PFAS WQP: Ambient Environmental Sampling for PFAS

The Water Quality Portal (WQP) is a part of a modernized repository storing ambient sampling data for all environmental media and tissue samples. A wide range of federal, state, tribal and local governments, academic and non-governmental organizations and individuals submit project details and sampling results to this public repository. The information is commonly used for research and assessments of environmental quality.

Date of Government Version: 06/23/2025
Date Data Arrived at EDR: 06/26/2025
Date Made Active in Reports: 08/27/2025
Number of Days to Update: 62

Source: Environmental Protection Agency
Telephone: 202-272-0167
Last EDR Contact: 12/18/2025
Next Scheduled EDR Contact: 04/13/2026
Data Release Frequency: Varies

PFAS NPDES: Clean Water Act Discharge Monitoring Information

Any discharger of pollutants to waters of the United States from a point source must have a National Pollutant Discharge Elimination System (NPDES) permit. The process for obtaining limits involves the regulated entity (permittee) disclosing releases in a NPDES permit application and the permitting authority (typically the state but sometimes EPA) deciding whether to require monitoring or monitoring with limits. Caveats and Limitations: Less than half of states have required PFAS monitoring for at least one of their permittees and fewer states have established PFAS effluent limits for permittees. New rulemakings have been initiated that may increase the number of facilities monitoring for PFAS in the future.

Date of Government Version: 12/17/2025
Date Data Arrived at EDR: 12/19/2025
Date Made Active in Reports: 12/23/2025
Number of Days to Update: 4

Source: Environmental Protection Agency
Telephone: 202-272-0167
Last EDR Contact: 12/19/2025
Next Scheduled EDR Contact: 04/13/2026
Data Release Frequency: Varies

PFAS PROJECT: NORTHEASTERN UNIVERSITY PFAS PROJECT

The PFAS Contamination Site Tracker records qualitative and quantitative data from each site in a chart, specifically examining discovery, contamination levels, government response, litigation, health impacts, media coverage, and community characteristics. All data presented in the chart were extracted from government websites, such as state health departments or the Environmental Protection Agency, and news articles.

Date of Government Version: 05/15/2024
Date Data Arrived at EDR: 03/06/2025
Date Made Active in Reports: 06/03/2025
Number of Days to Update: 89

Source: Social Science Environmental Health Research Institute
Telephone: N/A
Last EDR Contact: 11/25/2025
Next Scheduled EDR Contact: 03/16/2026
Data Release Frequency: Varies

PFAS ECHO: Facilities in Industries that May Be Handling PFAS Listing

Regulators and the public have expressed interest in knowing which regulated entities may be using PFAS. EPA has developed a dataset from various sources that show which industries may be handling PFAS. Approximately 120,000 facilities subject to federal environmental programs have operated or currently operate in industry sectors with processes that may involve handling and/or release of PFAS.

Date of Government Version: 12/17/2025
Date Data Arrived at EDR: 12/18/2025
Date Made Active in Reports: 12/23/2025
Number of Days to Update: 5

Source: Environmental Protection Agency
Telephone: 202-272-0167
Last EDR Contact: 12/18/2025
Next Scheduled EDR Contact: 04/13/2026
Data Release Frequency: Varies

PFAS ECHO FIRE TRAIN: Facilities in Industries that May Be Handling PFAS Listing

A list of fire training sites was added to the Industry Sectors dataset using a keyword search on the permitted facilitys name to identify sites where fire-fighting foam may have been used in training exercises. Additionally, you may view an example spreadsheet of the subset of fire training facility data, as well as the keywords used in selecting or deselecting a facility for the subset. as well as the keywords used in selecting or deselecting a facility for the subset. These keywords were tested to maximize accuracy in selecting facilities that may use fire-fighting foam in training exercises, however, due to the lack of a required reporting field in the data systems for designating fire training sites, this methodology may not identify all fire training sites or may potentially misidentify them.

Date of Government Version: 12/17/2025
Date Data Arrived at EDR: 12/18/2025
Date Made Active in Reports: 12/23/2025
Number of Days to Update: 5

Source: Environmental Protection Agency
Telephone: 202-272-0167
Last EDR Contact: 12/18/2025
Next Scheduled EDR Contact: 04/13/2026
Data Release Frequency: Varies

PFAS PT 139 AIRPORT: All Certified Part 139 Airports PFAS Information Listing

Since July 1, 2006, all certified part 139 airports are required to have fire-fighting foam onsite that meet military specifications (MIL-F-24385) (14 CFR 139.317). To date, these military specification fire-fighting foams are fluorinated and have been historically used for training and extinguishing. The 2018 FAA Reauthorization Act has a provision stating that no later than October 2021, FAA shall not require the use of fluorinated AFFF. This provision does not prohibit the use of fluorinated AFFF at Part 139 civilian airports; it only prohibits FAA from mandating its use. The Federal Aviation Administration?s document AC 150/5210-6D - Aircraft Fire Extinguishing Agents provides guidance on Aircraft Fire Extinguishing Agents, which includes Aqueous Film Forming Foam (AFFF).

Date of Government Version: 12/17/2025
Date Data Arrived at EDR: 12/18/2025
Date Made Active in Reports: 12/23/2025
Number of Days to Update: 5

Source: Environmental Protection Agency
Telephone: 202-272-0167
Last EDR Contact: 12/18/2025
Next Scheduled EDR Contact: 04/13/2026
Data Release Frequency: Varies

AQUEOUS FOAM NRC: Aqueous Foam Related Incidents Listing

The National Response Center (NRC) serves as an emergency call center that fields initial reports for pollution and railroad incidents and forwards that information to appropriate federal/state agencies for response. The spreadsheets posted to the NRC website contain initial incident data that has not been validated or investigated by a federal/state response agency. Response center calls from 1990 to the most recent complete calendar year where there was indication of Aqueous Film Forming Foam (AFFF) usage are included in this dataset. NRC calls may reference AFFF usage in the ?Material Involved? or ?Incident Description? fields.

Date of Government Version: 09/25/2025
Date Data Arrived at EDR: 09/26/2025
Date Made Active in Reports: 11/24/2025
Number of Days to Update: 59

Source: Environmental Protection Agency
Telephone: 202-267-2675
Last EDR Contact: 12/18/2025
Next Scheduled EDR Contact: 04/13/2026
Data Release Frequency: Varies

PCS ENF: Enforcement data

No description is available for this data

Date of Government Version: 12/31/2014
Date Data Arrived at EDR: 02/05/2015
Date Made Active in Reports: 03/06/2015
Number of Days to Update: 29

Source: EPA
Telephone: 202-564-2497
Last EDR Contact: 09/24/2025
Next Scheduled EDR Contact: 01/12/2026
Data Release Frequency: Varies

PCS: Permit Compliance System

PCS is a computerized management information system that contains data on National Pollutant Discharge Elimination System (NPDES) permit holding facilities. PCS tracks the permit, compliance, and enforcement status of NPDES facilities.

Date of Government Version: 12/16/2016
Date Data Arrived at EDR: 01/06/2017
Date Made Active in Reports: 03/10/2017
Number of Days to Update: 63

Source: EPA, Office of Water
Telephone: 202-564-2496
Last EDR Contact: 09/24/2025
Next Scheduled EDR Contact: 01/12/2026
Data Release Frequency: No Update Planned

BIOSOLIDS: ICIS-NPDES Biosolids Facility Data

The data reflects compliance information about facilities in the biosolids program.

Date of Government Version: 07/06/2025
Date Data Arrived at EDR: 07/10/2025
Date Made Active in Reports: 10/02/2025
Number of Days to Update: 84

Source: Environmental Protection Agency
Telephone: 202-564-4700
Last EDR Contact: 10/01/2025
Next Scheduled EDR Contact: 01/26/2026
Data Release Frequency: Varies

UST FINDER RELEASE: UST Finder Releases Database

US EPA's UST Finder data is a national composite of leaking underground storage tanks. This data contains information about, and locations of, leaking underground storage tanks. Data was collected from state sources and standardized into a national profile by EPA's Office of Underground Storage Tanks, Office of Research and Development, and the Association of State and Territorial Solid Waste Management Officials.

Date of Government Version: 06/08/2023
Date Data Arrived at EDR: 10/31/2023
Date Made Active in Reports: 01/18/2024
Number of Days to Update: 79

Source: Environmental Protecton Agency
Telephone: 202-564-0394
Last EDR Contact: 11/06/2025
Next Scheduled EDR Contact: 02/16/2026
Data Release Frequency: Semi-Annually

UST FINDER: UST Finder Database

EPA developed UST Finder, a web map application containing a comprehensive, state-sourced national map of underground storage tank (UST) and leaking UST (LUST) data. It provides the attributes and locations of active and closed USTs, UST facilities, and LUST sites from states and from Tribal lands and US territories . UST Finder contains information about proximity of UST facilities and LUST sites to: surface and groundwater public drinking water protection areas; estimated number of private domestic wells and number of people living nearby; and flooding and wildfires.

Date of Government Version: 06/08/2023
Date Data Arrived at EDR: 10/04/2023
Date Made Active in Reports: 01/18/2024
Number of Days to Update: 106

Source: Environmental Protection Agency
Telephone: 202-564-0394
Last EDR Contact: 11/06/2025
Next Scheduled EDR Contact: 02/16/2026
Data Release Frequency: Varies

E MANIFEST: Hazardous Waste Electronic Manifest System

EPA established a national system for tracking hazardous waste shipments electronically. This system, known as ?e-Manifest,? will modernize the nation?s cradle-to-grave hazardous waste tracking process while saving valuable time, resources, and dollars for industry and states.

Date of Government Version: 11/30/2025
Date Data Arrived at EDR: 12/05/2025
Date Made Active in Reports: 12/19/2025
Number of Days to Update: 14

Source: Environmental Protection Agency
Telephone: 833-501-6826
Last EDR Contact: 12/05/2025
Next Scheduled EDR Contact: 04/30/2026
Data Release Frequency: Varies

PFAS: PFAS Contamination Site Location Listing

DEC surveyed select businesses, fire departments, fire training centers, bulk storage facilities, airports, and Department of Defense (DoD) facilities. The responses to the survey have helped to determine if these entities used or stored materials containing PFOA/PFOS including AFFF and dispersants used in Teflon coating operations. The results of this survey will be updated periodically as additional responses are received..

Date of Government Version: 01/16/2019
Date Data Arrived at EDR: 05/08/2019
Date Made Active in Reports: 06/24/2019
Number of Days to Update: 47

Source: Department of Environmental Conservation
Telephone: 518-402-9020
Last EDR Contact: 10/22/2025
Next Scheduled EDR Contact: 02/09/2026
Data Release Frequency: Varies

PFAS 2: New York State Inactive Landfill Initiative

A list of landfills that were investigated and the analytical results for PFOA and PFOS for those landfills. These data represent the landfills from the ILI database that were investigated.

Date of Government Version: 12/12/2022
Date Data Arrived at EDR: 08/10/2023
Date Made Active in Reports: 10/25/2023
Number of Days to Update: 76

Source: Department of Environmental Conservation
Telephone: 518-402-9662
Last EDR Contact: 10/22/2025
Next Scheduled EDR Contact: 02/09/2026
Data Release Frequency: Varies

PFAS 3: PFAS Environmental Site Remediation List

A list of records included in the Environmental Remediation database whose material is listed as Perfluorooctanoic Acid or Perfluorooctane Sulfonic Acid.

Date of Government Version: 08/04/2025
Date Data Arrived at EDR: 08/05/2025
Date Made Active in Reports: 10/24/2025
Number of Days to Update: 80

Source: Department of Environmental Conservation
Telephone: 518-402-9759
Last EDR Contact: 10/30/2025
Next Scheduled EDR Contact: 02/16/2026
Data Release Frequency: Varies

AIRS: Air Emissions Data

Point source emissions inventory data.

Date of Government Version: 07/09/2025
Date Data Arrived at EDR: 07/31/2025
Date Made Active in Reports: 10/21/2025
Number of Days to Update: 82

Source: Department of Environmental Conservation
Telephone: 518-402-8452
Last EDR Contact: 10/08/2025
Next Scheduled EDR Contact: 01/26/2026
Data Release Frequency: Annually

COAL ASH: Coal Ash Disposal Site Listing

A listing of coal ash disposal site locations.

Date of Government Version: 09/19/2025
Date Data Arrived at EDR: 09/19/2025
Date Made Active in Reports: 12/11/2025
Number of Days to Update: 83

Source: Department of Environmental Conservation
Telephone: 518-402-8660
Last EDR Contact: 12/09/2025
Next Scheduled EDR Contact: 04/06/2026
Data Release Frequency: Quarterly

DRYCLEANERS: Registered Drycleaners

A listing of all registered drycleaning facilities.

Date of Government Version: 11/25/2025
Date Data Arrived at EDR: 12/03/2025
Date Made Active in Reports: 12/05/2025
Number of Days to Update: 2

Source: Department of Environmental Conservation
Telephone: 518-402-8403
Last EDR Contact: 11/24/2025
Next Scheduled EDR Contact: 03/16/2026
Data Release Frequency: Annually

E DESIGNATION: E DESIGNATION SITE LISTING

The (E (Environmental)) designation would ensure that sampling and remediation take place on the subject properties, and would avoid any significant impacts related to hazardous materials at these locations. The (E) designations would require that the fee owner of the sites conduct a testing and sampling protocol, and remediation where appropriate, to the satisfaction of the NYCDEP before the issuance of a building permit by the Department of Buildings pursuant to the provisions of Section 11-15 of the Zoning Resolution (Environmental Requirements). The (E) designations also include a mandatory construction-related health and safety plan which must be approved by NYCDEP.

Date of Government Version: 09/02/2025
Date Data Arrived at EDR: 09/08/2025
Date Made Active in Reports: 11/20/2025
Number of Days to Update: 73

Source: New York City Department of City Planning
Telephone: 718-595-6658
Last EDR Contact: 12/03/2025
Next Scheduled EDR Contact: 03/23/2026
Data Release Frequency: Semi-Annually

FIN ASSURANCE 1: Financial Assurance Information Listing

Financial assurance information.

Date of Government Version: 12/10/2025
Date Data Arrived at EDR: 12/11/2025
Date Made Active in Reports: 12/24/2025
Number of Days to Update: 13

Source: Department of Environmental Conservation
Telephone: 518-402-8660
Last EDR Contact: 12/09/2025
Next Scheduled EDR Contact: 04/06/2026
Data Release Frequency: Quarterly

FIN ASSURANCE 2: Financial Assurance Information Listing

A listing of financial assurance information for hazardous waste facilities. Financial assurance is intended to ensure that resources are available to pay for the cost of closure, post-closure care, and corrective measures if the owner or operator of a regulated facility is unable or unwilling to pay.

Date of Government Version: 06/02/2025
Date Data Arrived at EDR: 06/03/2025
Date Made Active in Reports: 08/25/2025
Number of Days to Update: 83

Source: Department of Environmental Conservation
Telephone: 518-402-8712
Last EDR Contact: 11/24/2025
Next Scheduled EDR Contact: 03/16/2026
Data Release Frequency: Varies

HSWDS: Hazardous Substance Waste Disposal Site Inventory

The list includes any known or suspected hazardous substance waste disposal sites. Also included are sites delisted from the Registry of Inactive Hazardous Waste Disposal Sites and non-Registry sites that U.S. EPA Preliminary Assessment (PA) reports or Site Investigation (SI) reports were prepared. Hazardous Substance Waste Disposal Sites are eligible to be Superfund sites now that the New York State Superfund has been refinanced and changed. This means that the study inventory has served its purpose and will no longer be maintained as a separate entity. The last version of the study inventory is frozen in time. The sites on the study will not automatically be made Superfund sites, rather each site will be further evaluated for listing on the Registry. So overtime they will be added to the registry or not.

Date of Government Version: 01/01/2003
Date Data Arrived at EDR: 10/20/2006
Date Made Active in Reports: 11/30/2006
Number of Days to Update: 41

Source: Department of Environmental Conservation
Telephone: 518-402-9564
Last EDR Contact: 05/26/2009
Next Scheduled EDR Contact: 08/24/2009
Data Release Frequency: No Update Planned

NYC LEAD: Lead-based Paint Testing Results

The results of the inspections for all classrooms serving students under six in applicable buildings. Identifies all classrooms, whether there was observation of peeling paint, and if there was, standard response protocol was followed.

Date of Government Version: 04/16/2025
Date Data Arrived at EDR: 04/29/2025
Date Made Active in Reports: 07/18/2025
Number of Days to Update: 80

Source: New York City Department of Education
Telephone: 212-374-5141
Last EDR Contact: 10/28/2025
Next Scheduled EDR Contact: 02/09/2026
Data Release Frequency: Varies

NYC LEAD 2: Recent Lead Paint Violations

Pursuant to New York City?s Housing Maintenance Code, the Department of Housing Preservation and Development (HPD) issues violations against conditions in rental dwelling units that have been verified to violate the New York City Housing Maintenance Code (HMC) or the New York State Multiple Dwelling Law (MDL). Violations are issued when an inspection verifies that a violation of the HMC or MDL exists. It is closed when the violation is corrected, as observed/verified by HPD or as certified by the landlord.

Date of Government Version: 07/24/2025
Date Data Arrived at EDR: 07/24/2025
Date Made Active in Reports: 10/16/2025
Number of Days to Update: 84

Source: New York City Department of Housing Preservation & Development
Telephone: 212-863-8200
Last EDR Contact: 10/28/2025
Next Scheduled EDR Contact: 02/09/2026
Data Release Frequency: Varies

NY MANIFEST: Facility and Manifest Data

Manifest is a document that lists and tracks hazardous waste from the generator through transporters to a TSD facility.

Date of Government Version: 12/31/2019
Date Data Arrived at EDR: 11/30/2023
Date Made Active in Reports: 12/01/2023
Number of Days to Update: 1

Source: Department of Environmental Conservation
Telephone: 518-402-8651
Last EDR Contact: 10/23/2025
Next Scheduled EDR Contact: 02/02/2026
Data Release Frequency: Quarterly

SPDES: State Pollutant Discharge Elimination System

New York State has a state program which has been approved by the United States Environmental Protection Agency for the control of wastewater and stormwater discharges in accordance with the Clean Water Act. Under New York State law the program is known as the State Pollutant Discharge Elimination System (SPDES) and is broader in scope than that required by the Clean Water Act in that it controls point source discharges to groundwaters as well as surface waters.

Date of Government Version: 07/09/2025
Date Data Arrived at EDR: 07/15/2025
Date Made Active in Reports: 07/30/2025
Number of Days to Update: 15

Source: Department of Environmental Conservation
Telephone: 518-402-8233
Last EDR Contact: 10/08/2025
Next Scheduled EDR Contact: 01/26/2026
Data Release Frequency: No Update Planned

VAPOR REOPENED: Vapor Intrusion Legacy Site List

New York is currently re-evaluating previous assumptions and decisions regarding the potential for soil vapor intrusion exposures at sites. As a result, all past, current, and future contaminated sites will be evaluated to determine whether these sites have the potential for exposures related to soil vapor intrusion.

Date of Government Version: 01/01/2022
Date Data Arrived at EDR: 02/08/2022
Date Made Active in Reports: 05/06/2022
Number of Days to Update: 87

Source: Department of Environmenal Conservation
Telephone: 518-402-9814
Last EDR Contact: 11/06/2025
Next Scheduled EDR Contact: 02/16/2026
Data Release Frequency: Varies

UIC: Underground Injection Control Wells

A listing of enhanced oil recovery underground injection wells.

Date of Government Version: 08/20/2025
Date Data Arrived at EDR: 08/21/2025
Date Made Active in Reports: 11/10/2025
Number of Days to Update: 81

Source: Department of Environmental Conservation
Telephone: 518-402-8056
Last EDR Contact: 11/20/2025
Next Scheduled EDR Contact: 03/09/2026
Data Release Frequency: Quarterly

COOLING TOWERS: Registered Cooling Towers

This data includes the location of cooling towers registered with New York State. The data is self-reported by owners/property managers of cooling towers in service in New York State. In August 2015, the New York State Department of Health released emergency regulations requiring the owners of cooling towers to register them with New York State.

Date of Government Version: 09/30/2025
Date Data Arrived at EDR: 10/07/2025
Date Made Active in Reports: 12/31/2025
Number of Days to Update: 85

Source: Department of Health
Telephone: 518-402-7650
Last EDR Contact: 10/07/2025
Next Scheduled EDR Contact: 01/19/2026
Data Release Frequency: Varies

NYC OER: OER Cleanup Sites Listing
Properties remediated under OER's oversight, both in the E-Designation program and the NYC Voluntary Cleanup Program. Includes sites completed and in progress.

Date of Government Version: 09/02/2025
Date Data Arrived at EDR: 09/03/2025
Date Made Active in Reports: 11/19/2025
Number of Days to Update: 77
Source: Office of Environmental Remediation
Telephone: 212-788-8841
Last EDR Contact: 11/21/2025
Next Scheduled EDR Contact: 03/16/2026
Data Release Frequency: Varies

ILI: New York State Inactive Landfill Initiative
A solid waste site priority list of mitigation and remedial activities to address sites causing, or substantially contributing to, impairments of drinking water quality. Inactive solid waste disposal sites, primarily landfills, and their potential impact on New York?s drinking water resources from site-related contaminants, with a focus on emerging contaminants.

Date of Government Version: 07/01/2025
Date Data Arrived at EDR: 07/29/2025
Date Made Active in Reports: 08/13/2025
Number of Days to Update: 15
Source: Department of Environmental Conservation
Telephone: 518-402-8671
Last EDR Contact: 10/22/2025
Next Scheduled EDR Contact: 02/09/2026
Data Release Frequency: Varies

MGP: Manufactured Gas Plants Listing
From the late 1800's to the mid 1900's, hundreds of manufactured gas plants across New York State supplied homes and industry with fuel for heating, cooking, and lighting. Today, the New York State DEC is overseeing the investigation and cleanup of contamination left behind from these plants.

Date of Government Version: 08/27/2025
Date Data Arrived at EDR: 08/27/2025
Date Made Active in Reports: 09/17/2025
Number of Days to Update: 21
Source: Department of Environmental Conservation
Telephone: 518-402-9662
Last EDR Contact: 11/24/2025
Next Scheduled EDR Contact: 03/16/2026
Data Release Frequency: Varies

NYC LAND USE: New York City Land Use Information
Land use colors

Date of Government Version: 08/14/2025
Date Data Arrived at EDR: 09/08/2025
Date Made Active in Reports: 11/19/2025
Number of Days to Update: 72
Source: New York City Department of City Planning
Telephone: 212-720-3300
Last EDR Contact: 12/03/2025
Next Scheduled EDR Contact: 03/23/2026
Data Release Frequency: Varies

EDR HIGH RISK HISTORICAL RECORDS

EDR Exclusive Records

EDR MGP: EDR Proprietary Manufactured Gas Plants
The EDR Proprietary Manufactured Gas Plant Database includes records of coal gas plants (manufactured gas plants) compiled by EDR's researchers. Manufactured gas sites were used in the United States from the 1800's to 1950's to produce a gas that could be distributed and used as fuel. These plants used whale oil, rosin, coal, or a mixture of coal, oil, and water that also produced a significant amount of waste. Many of the byproducts of the gas production, such as coal tar (oily waste containing volatile and non-volatile chemicals), sludges, oils and other compounds are potentially hazardous to human health and the environment. The byproduct from this process was frequently disposed of directly at the plant site and can remain or spread slowly, serving as a continuous source of soil and groundwater contamination.

Date of Government Version: N/A
Date Data Arrived at EDR: N/A
Date Made Active in Reports: N/A
Number of Days to Update: N/A
Source: EDR, Inc.
Telephone: N/A
Last EDR Contact: N/A
Next Scheduled EDR Contact: N/A
Data Release Frequency: No Update Planned

EDR Hist Auto: EDR Exclusive Historical Auto Stations

EDR has searched selected national collections of business directories and has collected listings of potential gas station/filling station/service station sites that were available to EDR researchers. EDR's review was limited to those categories of sources that might, in EDR's opinion, include gas station/filling station/service station establishments. The categories reviewed included, but were not limited to gas, gas station, gasoline station, filling station, auto, automobile repair, auto service station, service station, etc. This database falls within a category of information EDR classifies as "High Risk Historical Records", or HRHR. EDR's HRHR effort presents unique and sometimes proprietary data about past sites and operations that typically create environmental concerns, but may not show up in current government records searches.

Date of Government Version: N/A
Date Data Arrived at EDR: N/A
Date Made Active in Reports: N/A
Number of Days to Update: N/A

Source: EDR, Inc.
Telephone: N/A
Last EDR Contact: N/A
Next Scheduled EDR Contact: N/A
Data Release Frequency: Varies

EDR Hist Cleaner: EDR Exclusive Historical Cleaners

EDR has searched selected national collections of business directories and has collected listings of potential dry cleaner sites that were available to EDR researchers. EDR's review was limited to those categories of sources that might, in EDR's opinion, include dry cleaning establishments. The categories reviewed included, but were not limited to dry cleaners, cleaners, laundry, laundromat, cleaning/laundry, wash & dry etc. This database falls within a category of information EDR classifies as "High Risk Historical Records", or HRHR. EDR's HRHR effort presents unique and sometimes proprietary data about past sites and operations that typically create environmental concerns, but may not show up in current government records searches.

Date of Government Version: N/A
Date Data Arrived at EDR: N/A
Date Made Active in Reports: N/A
Number of Days to Update: N/A

Source: EDR, Inc.
Telephone: N/A
Last EDR Contact: N/A
Next Scheduled EDR Contact: N/A
Data Release Frequency: Varies

EDR RECOVERED GOVERNMENT ARCHIVES

Exclusive Recovered Govt. Archives

RGA HWS: Recovered Government Archive State Hazardous Waste Facilities List

The EDR Recovered Government Archive State Hazardous Waste database provides a list of SHWS incidents derived from historical databases and includes many records that no longer appear in current government lists. Compiled from Records formerly available from the Department of Environmental Conservation in New York.

Date of Government Version: N/A
Date Data Arrived at EDR: 07/01/2013
Date Made Active in Reports: 12/30/2013
Number of Days to Update: 182

Source: Department of Environmental Conservation
Telephone: N/A
Last EDR Contact: 06/01/2012
Next Scheduled EDR Contact: N/A
Data Release Frequency: Varies

RGA LF: Recovered Government Archive Solid Waste Facilities List

The EDR Recovered Government Archive Landfill database provides a list of landfills derived from historical databases and includes many records that no longer appear in current government lists. Compiled from Records formerly available from the Department of Environmental Conservation in New York.

Date of Government Version: N/A
Date Data Arrived at EDR: 07/01/2013
Date Made Active in Reports: 01/10/2014
Number of Days to Update: 193

Source: Department of Environmental Conservation
Telephone: N/A
Last EDR Contact: 06/01/2012
Next Scheduled EDR Contact: N/A
Data Release Frequency: Varies

GOVERNMENT RECORDS SEARCHED / DATA CURRENCY TRACKING

COUNTY RECORDS

CORTLAND COUNTY:

AST - CORTLAND: Cortland County Storage Tank Listing
A listing of aboveground storage tank sites located in Cortland County.

Date of Government Version: 08/20/2019
Date Data Arrived at EDR: 08/20/2019
Date Made Active in Reports: 10/16/2019
Number of Days to Update: 57

Source: Cortland County Health Department
Telephone: 607-753-5035
Last EDR Contact: 10/15/2025
Next Scheduled EDR Contact: 02/02/2026
Data Release Frequency: Quarterly

UST - CORTLAND: Cortland County Storage Tank Listing
A listing of underground storage tank sites located in Cortland County.

Date of Government Version: 08/20/2019
Date Data Arrived at EDR: 08/20/2019
Date Made Active in Reports: 10/16/2019
Number of Days to Update: 57

Source: Cortland County Health Department
Telephone: 607-753-5035
Last EDR Contact: 10/15/2025
Next Scheduled EDR Contact: 02/02/2026
Data Release Frequency: Quarterly

NASSAU COUNTY:

AST - NASSAU: Registered Tank Database
A listing of aboveground storage tank sites located in Nassau County.

Date of Government Version: 11/27/2023
Date Data Arrived at EDR: 11/28/2023
Date Made Active in Reports: 02/06/2024
Number of Days to Update: 70

Source: Nassau County Health Department
Telephone: 516-571-3314
Last EDR Contact: 10/15/2025
Next Scheduled EDR Contact: 02/02/2026
Data Release Frequency: No Update Planned

AST NCFM: Storage Tank Database
A listing of aboveground storage tank sites located in Nassau County.

Date of Government Version: 02/15/2011
Date Data Arrived at EDR: 02/23/2011
Date Made Active in Reports: 03/29/2011
Number of Days to Update: 34

Source: Nassau County Office of the Fire Marshal
Telephone: 516-572-1000
Last EDR Contact: 10/15/2025
Next Scheduled EDR Contact: 02/02/2026
Data Release Frequency: Varies

TANKS NASSAU: Registered Tank Database in Nassau County
A listing of facilities in Nassau County with storage tanks.

Date of Government Version: 11/27/2023
Date Data Arrived at EDR: 11/28/2023
Date Made Active in Reports: 02/06/2024
Number of Days to Update: 70

Source: Nassau County Department of Health
Telephone: 516-227-9691
Last EDR Contact: 10/15/2025
Next Scheduled EDR Contact: 02/02/2026
Data Release Frequency: No Update Planned

UST - NASSAU: Registered Tank Database
A listing of underground storage tank sites located in Nassau County.

Date of Government Version: 11/27/2023
Date Data Arrived at EDR: 11/28/2023
Date Made Active in Reports: 02/06/2024
Number of Days to Update: 70

Source: Nassau County Health Department
Telephone: 516-571-3314
Last EDR Contact: 10/15/2025
Next Scheduled EDR Contact: 02/02/2026
Data Release Frequency: No Update Planned

UST NCFM: Storage Tank Database
A listing of underground storage tank sites located in Nassau County.

Date of Government Version: 02/15/2011
Date Data Arrived at EDR: 02/23/2011
Date Made Active in Reports: 03/29/2011
Number of Days to Update: 34

Source: Nassau County Office of the Fire Marshal
Telephone: 516-572-1000
Last EDR Contact: 10/15/2025
Next Scheduled EDR Contact: 02/02/2026
Data Release Frequency: Varies

ROCKLAND COUNTY:

AST - ROCKLAND: Petroleum Bulk Storage Database
A listing of aboveground storage tank sites located in Rockland County. Rockland County?s Petroleum Bulk Storage (PBS) program is no longer in service. All related operations/duties are now wholly overseen by the New York State Dept. of Environmental Conservation (NYSDEC).

Date of Government Version: 02/02/2017
Date Data Arrived at EDR: 03/17/2017
Date Made Active in Reports: 09/22/2017
Number of Days to Update: 189

Source: Rockland County Health Department
Telephone: 914-364-2605
Last EDR Contact: 11/18/2025
Next Scheduled EDR Contact: 03/09/2026
Data Release Frequency: No Update Planned

UST - ROCKLAND: Petroleum Bulk Storage Database
A listing of underground storage tank sites located in Rockland County. Rockland County?s Petroleum Bulk Storage (PBS) program is no longer in service. All related operations/duties are now wholly overseen by the New York State Dept. of Environmental Conservation (NYSDEC).

Date of Government Version: 02/02/2017
Date Data Arrived at EDR: 03/17/2017
Date Made Active in Reports: 09/22/2017
Number of Days to Update: 189

Source: Rockland County Health Department
Telephone: 914-364-2605
Last EDR Contact: 11/18/2025
Next Scheduled EDR Contact: 03/09/2026
Data Release Frequency: No Update Planned

SUFFOLK COUNTY:

AST - SUFFOLK: Storage Tank Database
A listing of aboveground storage tank sites located in Suffolk County.

Date of Government Version: 06/28/2018
Date Data Arrived at EDR: 12/06/2018
Date Made Active in Reports: 02/07/2019
Number of Days to Update: 63

Source: Suffolk County Department of Health Services
Telephone: 631-854-2521
Last EDR Contact: 10/15/2025
Next Scheduled EDR Contact: 02/02/2026
Data Release Frequency: No Update Planned

TANKS SUFFOLK: Storage Tank Database
This county is not included in the state?s database. These are facilities that have no tank information in the storage tank database.

Date of Government Version: 06/28/2018
Date Data Arrived at EDR: 02/05/2019
Date Made Active in Reports: 03/08/2019
Number of Days to Update: 31

Source: Department of Health Services
Telephone: 631-854-2516
Last EDR Contact: 10/16/2025
Next Scheduled EDR Contact: 02/02/2026
Data Release Frequency: Varies

UST - SUFFOLK: Storage Tank Database
A listing of underground storage tank sites located in Suffolk County.

Date of Government Version: 06/28/2018
Date Data Arrived at EDR: 12/06/2018
Date Made Active in Reports: 02/07/2019
Number of Days to Update: 63

Source: Suffolk County Department of Health Services
Telephone: 631-854-2521
Last EDR Contact: 10/15/2025
Next Scheduled EDR Contact: 02/02/2026
Data Release Frequency: No Update Planned

WESTCHESTER COUNTY:

AST - WESTCHESTER: Listing of Storage Tanks
A listing of aboveground storage tank sites located in Westchester County.

Date of Government Version: 07/31/2025
Date Data Arrived at EDR: 08/13/2025
Date Made Active in Reports: 11/03/2025
Number of Days to Update: 82

Source: Westchester County Department of Health
Telephone: 914-813-5161
Last EDR Contact: 10/20/2025
Next Scheduled EDR Contact: 02/02/2026
Data Release Frequency: Semi-Annually

UST - WESTCHESTER: Listing of Storage Tanks
A listing of underground storage tank sites located in Westchester County.

Date of Government Version: 07/31/2025
Date Data Arrived at EDR: 08/13/2025
Date Made Active in Reports: 11/03/2025
Number of Days to Update: 82

Source: Westchester County Department of Health
Telephone: 914-813-5161
Last EDR Contact: 10/20/2025
Next Scheduled EDR Contact: 02/02/2026
Data Release Frequency: Semi-Annually

OTHER DATABASE(S)

Depending on the geographic area covered by this report, the data provided in these specialty databases may or may not be complete. For example, the existence of wetlands information data in a specific report does not mean that all wetlands in the area covered by the report are included. Moreover, the absence of any reported wetlands information does not necessarily mean that wetlands do not exist in the area covered by the report.

CT MANIFEST: Hazardous Waste Manifest Data
Facility and manifest data. Manifest is a document that lists and tracks hazardous waste from the generator through transporters to a tsd facility.

Date of Government Version: 07/30/2025
Date Data Arrived at EDR: 07/31/2025
Date Made Active in Reports: 10/16/2025
Number of Days to Update: 77

Source: Department of Energy & Environmental Protection
Telephone: 860-424-3375
Last EDR Contact: 11/03/2025
Next Scheduled EDR Contact: 02/16/2026
Data Release Frequency: No Update Planned

NJ MANIFEST: Manifest Information
Hazardous waste manifest information.

Date of Government Version: 12/31/2018
Date Data Arrived at EDR: 04/10/2019
Date Made Active in Reports: 05/16/2019
Number of Days to Update: 36

Source: Department of Environmental Protection
Telephone: N/A
Last EDR Contact: 12/15/2025
Next Scheduled EDR Contact: 04/13/2026
Data Release Frequency: Annually

PA MANIFEST: Manifest Information
Hazardous waste manifest information.

Date of Government Version: 06/30/2018
Date Data Arrived at EDR: 07/19/2019
Date Made Active in Reports: 09/10/2019
Number of Days to Update: 53

Source: Department of Environmental Protection
Telephone: 717-783-8990
Last EDR Contact: 12/29/2025
Next Scheduled EDR Contact: 04/20/2026
Data Release Frequency: Annually

RI MANIFEST: Manifest information
Hazardous waste manifest information

Date of Government Version: 12/31/2020
Date Data Arrived at EDR: 11/30/2021
Date Made Active in Reports: 02/18/2022
Number of Days to Update: 80

Source: Department of Environmental Management
Telephone: 401-222-2797
Last EDR Contact: 11/05/2025
Next Scheduled EDR Contact: 02/23/2026
Data Release Frequency: Annually

VT MANIFEST: Hazardous Waste Manifest Data
Hazardous waste manifest information.

Date of Government Version: 10/28/2019
Date Data Arrived at EDR: 10/29/2019
Date Made Active in Reports: 01/09/2020
Number of Days to Update: 72

Source: Department of Environmental Conservation
Telephone: 802-241-3443
Last EDR Contact: 12/29/2025
Next Scheduled EDR Contact: 04/20/2026
Data Release Frequency: Annually

WI MANIFEST: Manifest Information
Hazardous waste manifest information.

Date of Government Version: 05/31/2018
Date Data Arrived at EDR: 06/19/2019
Date Made Active in Reports: 09/03/2019
Number of Days to Update: 76

Source: Department of Natural Resources
Telephone: N/A
Last EDR Contact: 11/21/2025
Next Scheduled EDR Contact: 03/16/2026
Data Release Frequency: Annually

Oil/Gas Pipelines
Source: Endeavor Business Media
Petroleum Bundle (Crude Oil, Refined Products, Petrochemicals, Gas Liquids (LPG/NGL), and Specialty Gases (Miscellaneous)) N = Natural Gas Bundle (Natural Gas, Gas Liquids (LPG/NGL), and Specialty Gases (Miscellaneous)). This map includes information copyrighted by Endeavor Business Media. This information is provided on a best effort basis and Endeavor Business Media does not guarantee its accuracy nor warrant its fitness for any particular purpose. Such information has been reprinted with the permission of Endeavor Business Media.

Electric Power Transmission Line Data
Source: Endeavor Business Media
This map includes information copyrighted by Endeavor Business Media. This information is provided on a best effort basis and Endeavor Business Media does not guarantee its accuracy nor warrant its fitness for any particular purpose. Such information has been reprinted with the permission of Endeavor Business Media.

Sensitive Receptors: There are individuals deemed sensitive receptors due to their fragile immune systems and special sensitivity to environmental discharges. These sensitive receptors typically include the elderly, the sick, and children. While the location of all sensitive receptors cannot be determined, EDR indicates those buildings and facilities - schools, daycares, hospitals, medical centers, and nursing homes - where individuals who are sensitive receptors are likely to be located.

AHA Hospitals:
Source: American Hospital Association, Inc.
Telephone: 312-280-5991
The database includes a listing of hospitals based on the American Hospital Association's annual survey of hospitals.

Medical Centers: Provider of Services Listing
Source: Centers for Medicare & Medicaid Services
Telephone: 410-786-3000
A listing of hospitals with Medicare provider number, produced by Centers of Medicare & Medicaid Services, a federal agency within the U.S. Department of Health and Human Services.

Nursing Homes
Source: National Institutes of Health
Telephone: 301-594-6248
Information on Medicare and Medicaid certified nursing homes in the United States.

Public Schools
Source: National Center for Education Statistics
Telephone: 202-502-7300
The National Center for Education Statistics' primary database on elementary and secondary public education in the United States. It is a comprehensive, annual, national statistical database of all public elementary and secondary schools and school districts, which contains data that are comparable across all states.

GOVERNMENT RECORDS SEARCHED / DATA CURRENCY TRACKING

Private Schools
Source: National Center for Education Statistics
Telephone: 202-502-7300
The National Center for Education Statistics' primary database on private school locations in the United States.
Daycare Centers: Day Care Providers
Source: Department of Health
Telephone: 212-676-2444

Flood Zone Data: This data was obtained from the Federal Emergency Management Agency (FEMA). It depicts 100-year and 500-year flood zones as defined by FEMA. It includes the National Flood Hazard Layer (NFHL) which incorporates Flood Insurance Rate Map (FIRM) data and Q3 data from FEMA in areas not covered by NFHL.
Source: FEMA
Telephone: 877-336-2627
Date of Government Version: 2003, 2015

NWI: National Wetlands Inventory. This data, available in select counties across the country, was obtained by EDR in 2002, 2005, 2010 and 2015 from the U.S. Fish and Wildlife Service.

State Wetlands Data: Freshwater Wetlands
Source: Department of Environmental Conservation
Telephone: 518-402-8961

Current USGS 7.5 Minute Topographic Map
Source: U.S. Geological Survey

STREET AND ADDRESS INFORMATION

© 2015 TomTom North America, Inc. All rights reserved. This material is proprietary and the subject of copyright protection and other intellectual property rights owned by or licensed to Tele Atlas North America, Inc. The use of this material is subject to the terms of a license agreement. You will be held liable for any unauthorized copying or disclosure of this material.

GEOCHECK ®- PHYSICAL SETTING SOURCE ADDENDUM

TARGET PROPERTY ADDRESS

50 NAVY STREET
50 NAVY STREET
BROOKLYN, NY 11201

TARGET PROPERTY COORDINATES

Latitude (North):	40.697851 - 40° 41' 52.26''
Longitude (West):	73.981118 - 73° 58' 52.02''
Universal Tranverse Mercator:	Zone 18
UTM X (Meters):	586082.6
UTM Y (Meters):	4505504.5
Elevation:	16 ft. above sea level

USGS TOPOGRAPHIC MAP

Target Property Map:	50026520 BROOKLYN, NY
Version Date:	2023
West Map:	50026933 JERSEY CITY, NJ
Version Date:	2023

EDR's GeoCheck Physical Setting Source Addendum is provided to assist the environmental professional in forming an opinion about the impact of potential contaminant migration.

Assessment of the impact of contaminant migration generally has two principle investigative components:

1. Groundwater flow direction, and
2. Groundwater flow velocity.

Groundwater flow direction may be impacted by surface topography, hydrology, hydrogeology, characteristics of the soil, and nearby wells. Groundwater flow velocity is generally impacted by the nature of the geologic strata.

GEOCHECK® - PHYSICAL SETTING SOURCE SUMMARY

GROUNDWATER FLOW DIRECTION INFORMATION

Groundwater flow direction for a particular site is best determined by a qualified environmental professional using site-specific well data. If such data is not reasonably ascertainable, it may be necessary to rely on other sources of information, such as surface topographic information, hydrologic information, hydrogeologic data collected on nearby properties, and regional groundwater flow information (from deep aquifers).

TOPOGRAPHIC INFORMATION

Surface topography may be indicative of the direction of surficial groundwater flow. This information can be used to assist the environmental professional in forming an opinion about the impact of nearby contaminated properties or, should contamination exist on the target property, what downgradient sites might be impacted.

TARGET PROPERTY TOPOGRAPHY

General Topographic Gradient: General East

SURROUNDING TOPOGRAPHY: ELEVATION PROFILES

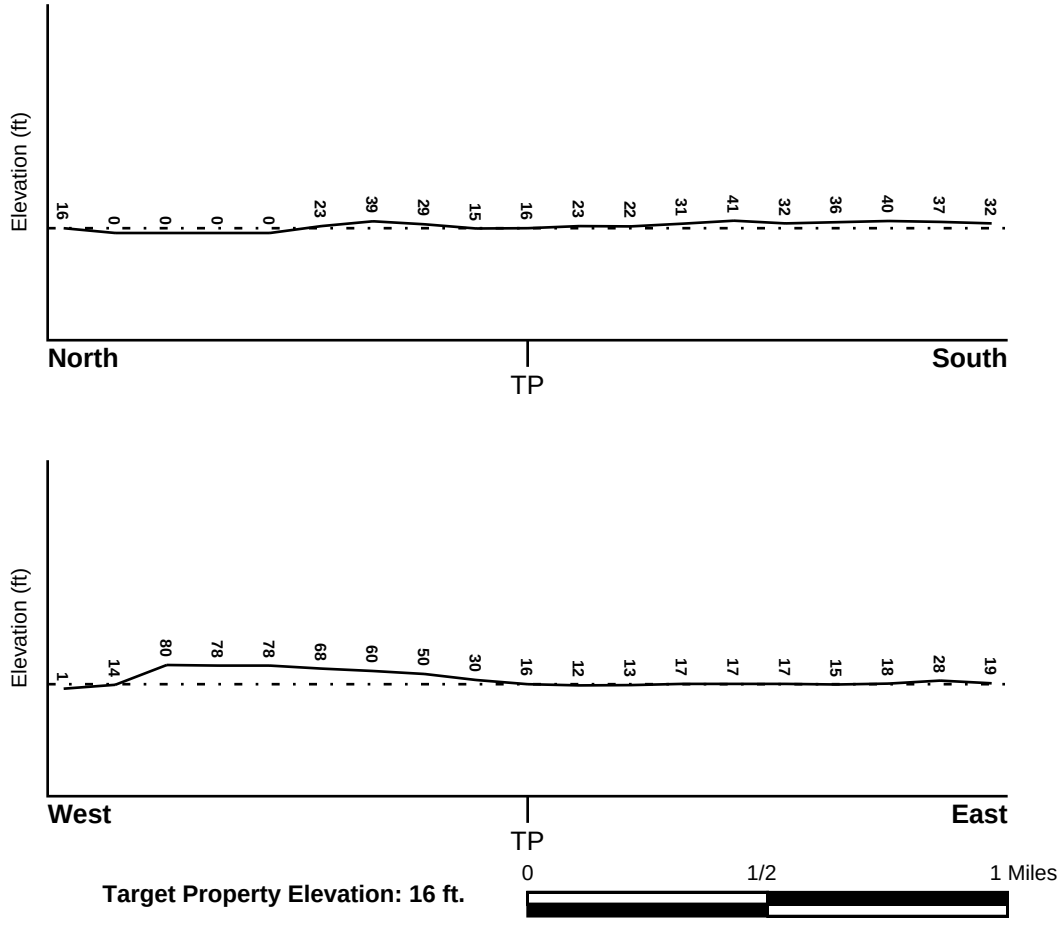

Target Property Elevation: 16 ft.

Source: Topography has been determined from the USGS 7.5' Digital Elevation Model and should be evaluated on a relative (not an absolute) basis. Relative elevation information between sites of close proximity should be field verified.

GEOCHECK® - PHYSICAL SETTING SOURCE SUMMARY

HYDROLOGIC INFORMATION

Surface water can act as a hydrologic barrier to groundwater flow. Such hydrologic information can be used to assist the environmental professional in forming an opinion about the impact of nearby contaminated properties or, should contamination exist on the target property, what downgradient sites might be impacted.

Refer to the Physical Setting Source Map following this summary for hydrologic information (major waterways and bodies of water).

FEMA FLOOD ZONE

Flood Plain Panel at Target Property	FEMA Source Type
3604970203F	FEMA FIRM Flood data

Additional Panels in search area:	FEMA Source Type
3604970184F	FEMA FIRM Flood data
3604970204F	FEMA FIRM Flood data
3604970211F	FEMA FIRM Flood data
3604970063B	FEMA Q3 Flood data

NATIONAL WETLAND INVENTORY

NWI Quad at Target Property	NWI Electronic Data Coverage
BROOKLYN	YES - refer to the Overview Map and Detail Map

HYDROGEOLOGIC INFORMATION

Hydrogeologic information obtained by installation of wells on a specific site can often be an indicator of groundwater flow direction in the immediate area. Such hydrogeologic information can be used to assist the environmental professional in forming an opinion about the impact of nearby contaminated properties or, should contamination exist on the target property, what downgradient sites might be impacted.

Site-Specific Hydrogeological Data*:

Search Radius:	1.25 miles
Location Relative to TP:	1/2 - 1 Mile East
Site Name:	Naval Station Ny
Site EPA ID Number:	NY5170022250
Groundwater Flow Direction:	NOT AVAILABLE.
Measured Depth to Water:	14 feet in a well located 1 mile southeast of the site.
Hydraulic Connection:	Information is not available about the hydraulic connection between the surficial aquifer (upper glacial till) and underlying aquifer(s). Bedrock is present at an estimated depth of 100 feet.
Sole Source Aquifer:	A sole source aquifer is persent at or near the site
Data Quality:	Information is inferred in the CERCLIS investigation report(s)

AQUIFLOW®

Search Radius: 1.000 Mile.

EDR has developed the AQUIFLOW Information System to provide data on the general direction of groundwater flow at specific points. EDR has reviewed reports submitted by environmental professionals to regulatory authorities at select sites and has extracted the date of the report, groundwater flow direction as determined hydrogeologically, and the depth to water table.

MAP ID	LOCATION FROM TP	GENERAL DIRECTION GROUNDWATER FLOW
Not Reported		

* ©1996 Site--specific hydrogeological data gathered by CERCLIS Alerts, Inc., Bainbridge Island, WA. All rights reserved. All of the information and opinions presented are those of the cited EPA report(s), which were completed under a Comprehensive Environmental Response Compensation and Liability Information System (CERCLIS) investigation.

GEOCHECK® - PHYSICAL SETTING SOURCE SUMMARY

GROUNDWATER FLOW VELOCITY INFORMATION

Groundwater flow velocity information for a particular site is best determined by a qualified environmental professional using site specific geologic and soil strata data. If such data are not reasonably ascertainable, it may be necessary to rely on other sources of information, including geologic age identification, rock stratigraphic unit and soil characteristics data collected on nearby properties and regional soil information. In general, contaminant plumes move more quickly through sandy-gravelly types of soils than silty-clayey types of soils.

GEOLOGIC INFORMATION IN GENERAL AREA OF TARGET PROPERTY

Geologic information can be used by the environmental professional in forming an opinion about the relative speed at which contaminant migration may be occurring.

ROCK STRATIGRAPHIC UNIT

Era:	Paleozoic
System:	Ordovician
Series:	Ordovician
Code:	Oe *(decoded above as Era, System & Series)*

GEOLOGIC AGE IDENTIFICATION

Category: Eugeosynclinal Deposits

Geologic Age and Rock Stratigraphic Unit Source: P.G. Schruben, R.E. Arndt and W.J. Bawiec, Geology of the Conterminous U.S. at 1:2,500,000 Scale - a digital representation of the 1974 P.B. King and H.M. Beikman Map, USGS Digital Data Series DDS - 11 (1994).

DOMINANT SOIL COMPOSITION IN GENERAL AREA OF TARGET PROPERTY

The U.S. Department of Agriculture's (USDA) Soil Conservation Service (SCS) leads the National Cooperative Soil Survey (NCSS) and is responsible for collecting, storing, maintaining and distributing soil survey information for privately owned lands in the United States. A soil map in a soil survey is a representation of soil patterns in a landscape. Soil maps for STATSGO are compiled by generalizing more detailed (SSURGO) soil survey maps. The following information is based on Soil Conservation Service STATSGO data.

Soil Component Name: URBAN LAND

Soil Surface Texture: variable

Hydrologic Group: Not reported

Soil Drainage Class: Not reported

Hydric Status: Soil does not meet the requirements for a hydric soil.

Corrosion Potential - Uncoated Steel: Not Reported

Depth to Bedrock Min: > 10 inches

Depth to Bedrock Max: > 10 inches

GEOCHECK® - PHYSICAL SETTING SOURCE SUMMARY

Soil Layer Information							
	Boundary			Classification			
Layer	Upper	Lower	Soil Texture Class	AASHTO Group	Unified Soil	Permeability Rate (in/hr)	Soil Reaction (pH)
1	0 inches	6 inches	variable	Not reported	Not reported	Max: 0.00 Min: 0.00	Max: 0.00 Min: 0.00

OTHER SOIL TYPES IN AREA

Based on Soil Conservation Service STATSGO data, the following additional subordinant soil types may appear within the general area of target property.

Soil Surface Textures: silt loam
loamy sand
sandy loam
fine sandy loam

Surficial Soil Types: silt loam
loamy sand
sandy loam
fine sandy loam

Shallow Soil Types: sandy loam

Deeper Soil Types: unweathered bedrock
very gravelly - loamy sand
stratified
sandy loam

LOCAL / REGIONAL WATER AGENCY RECORDS

EDR Local/Regional Water Agency records provide water well information to assist the environmental professional in assessing sources that may impact ground water flow direction, and in forming an opinion about the impact of contaminant migration on nearby drinking water wells.

WELL SEARCH DISTANCE INFORMATION

DATABASE	SEARCH DISTANCE (miles)
Federal USGS	1.000
Federal FRDS PWS	Nearest PWS within 1 mile
State Database	1.000

FEDERAL USGS WELL INFORMATION

MAP ID	WELL ID	LOCATION FROM TP

GEOCHECK® - PHYSICAL SETTING SOURCE SUMMARY

FEDERAL USGS WELL INFORMATION

MAP ID	WELL ID	LOCATION FROM TP
1	USGS40000828824	0 - 1/8 Mile SSE
3	USGS40000828820	1/8 - 1/4 Mile WSW
4	USGS40000828909	1/8 - 1/4 Mile WNW
5	USGS40000828838	1/4 - 1/2 Mile West
10	USGS40000828743	1/4 - 1/2 Mile SSW
11	USGS40000828819	1/4 - 1/2 Mile ESE
12	USGS40000828979	1/4 - 1/2 Mile WNW
B13	USGS40000828742	1/4 - 1/2 Mile SSE
14	USGS40000829066	1/4 - 1/2 Mile NNW
B15	USGS40000828733	1/4 - 1/2 Mile SSE
16	USGS40000828796	1/4 - 1/2 Mile WSW
18	USGS40000828780	1/4 - 1/2 Mile ESE
19	USGS40000828703	1/4 - 1/2 Mile SSE
21	USGS40000828734	1/4 - 1/2 Mile SW
C22	USGS40000828670	1/2 - 1 Mile South
C23	USGS40000828660	1/2 - 1 Mile South
24	USGS40000829129	1/2 - 1 Mile NNW
25	USGS40000828857	1/2 - 1 Mile East
26	USGS40000828676	1/2 - 1 Mile SSW
D27	USGS40000828627	1/2 - 1 Mile South
E28	USGS40000828619	1/2 - 1 Mile South
D29	USGS40000828620	1/2 - 1 Mile South
30	USGS40000829130	1/2 - 1 Mile NW
31	USGS40000828858	1/2 - 1 Mile West
E32	USGS40000828606	1/2 - 1 Mile South
F33	USGS40000828787	1/2 - 1 Mile ESE
34	USGS40000828601	1/2 - 1 Mile South
D35	USGS40000828602	1/2 - 1 Mile South
F36	USGS40000828811	1/2 - 1 Mile East
F37	USGS40000828812	1/2 - 1 Mile East
38	USGS40000829118	1/2 - 1 Mile NE
39	USGS40000828587	1/2 - 1 Mile South
G40	USGS40000828818	1/2 - 1 Mile East
41	USGS40000828883	1/2 - 1 Mile West
42	USGS40000828732	1/2 - 1 Mile ESE
G43	USGS40000828804	1/2 - 1 Mile East
G44	USGS40000828837	1/2 - 1 Mile East
G45	USGS40000828823	1/2 - 1 Mile East
G46	USGS40000828817	1/2 - 1 Mile East
47	USGS40000829092	1/2 - 1 Mile WNW
48	USGS40000828558	1/2 - 1 Mile South
50	USGS40000828549	1/2 - 1 Mile South
51	USGS40000829117	1/2 - 1 Mile ENE
H52	USGS40000828802	1/2 - 1 Mile East
H53	USGS40000828803	1/2 - 1 Mile East
H54	USGS40000828810	1/2 - 1 Mile East
I55	USGS40000828544	1/2 - 1 Mile SSW
56	USGS40000828523	1/2 - 1 Mile SSE
57	USGS40000829374	1/2 - 1 Mile NNW
I58	USGS40000828532	1/2 - 1 Mile SSW
59	USGS40000828661	1/2 - 1 Mile SW
63	USGS40000829353	1/2 - 1 Mile NNW

GEOCHECK® - PHYSICAL SETTING SOURCE SUMMARY

FEDERAL USGS WELL INFORMATION

MAP ID	WELL ID	LOCATION FROM TP
64	USGS40000828518	1/2 - 1 Mile SSW
69	USGS40000829083	1/2 - 1 Mile WNW

FEDERAL FRDS PUBLIC WATER SUPPLY SYSTEM INFORMATION

MAP ID	WELL ID	LOCATION FROM TP
20	NY0003335	1/4 - 1/2 Mile WSW

Note: PWS System location is not always the same as well location.

STATE DATABASE WELL INFORMATION

MAP ID	WELL ID	LOCATION FROM TP
2	NYREG1200061409	0 - 1/8 Mile ENE
A6	NYREG1200061401	1/4 - 1/2 Mile East
A7	NYREG1200061400	1/4 - 1/2 Mile East
A8	NYREG1200061403	1/4 - 1/2 Mile East
A9	NYREG1200061402	1/4 - 1/2 Mile East
17	NYREG1200061429	1/4 - 1/2 Mile South
49	NYREG1200061505	1/2 - 1 Mile SW
J60	NYREG1200061412	1/2 - 1 Mile SW
K61	NYREG1200061606	1/2 - 1 Mile ESE
K62	NYREG1200061607	1/2 - 1 Mile ESE
K65	NYREG1200061609	1/2 - 1 Mile ESE
J66	NYREG1200061370	1/2 - 1 Mile SW
J67	NYREG1200061369	1/2 - 1 Mile SW
K68	NYREG1200061608	1/2 - 1 Mile ESE

OTHER STATE DATABASE INFORMATION

STATE OIL/GAS WELL INFORMATION

MAP ID	WELL ID	LOCATION FROM TP
1	NYOG20000040628	1/2 - 1 Mile NNW

PHYSICAL SETTING SOURCE MAP - 8215411.2s

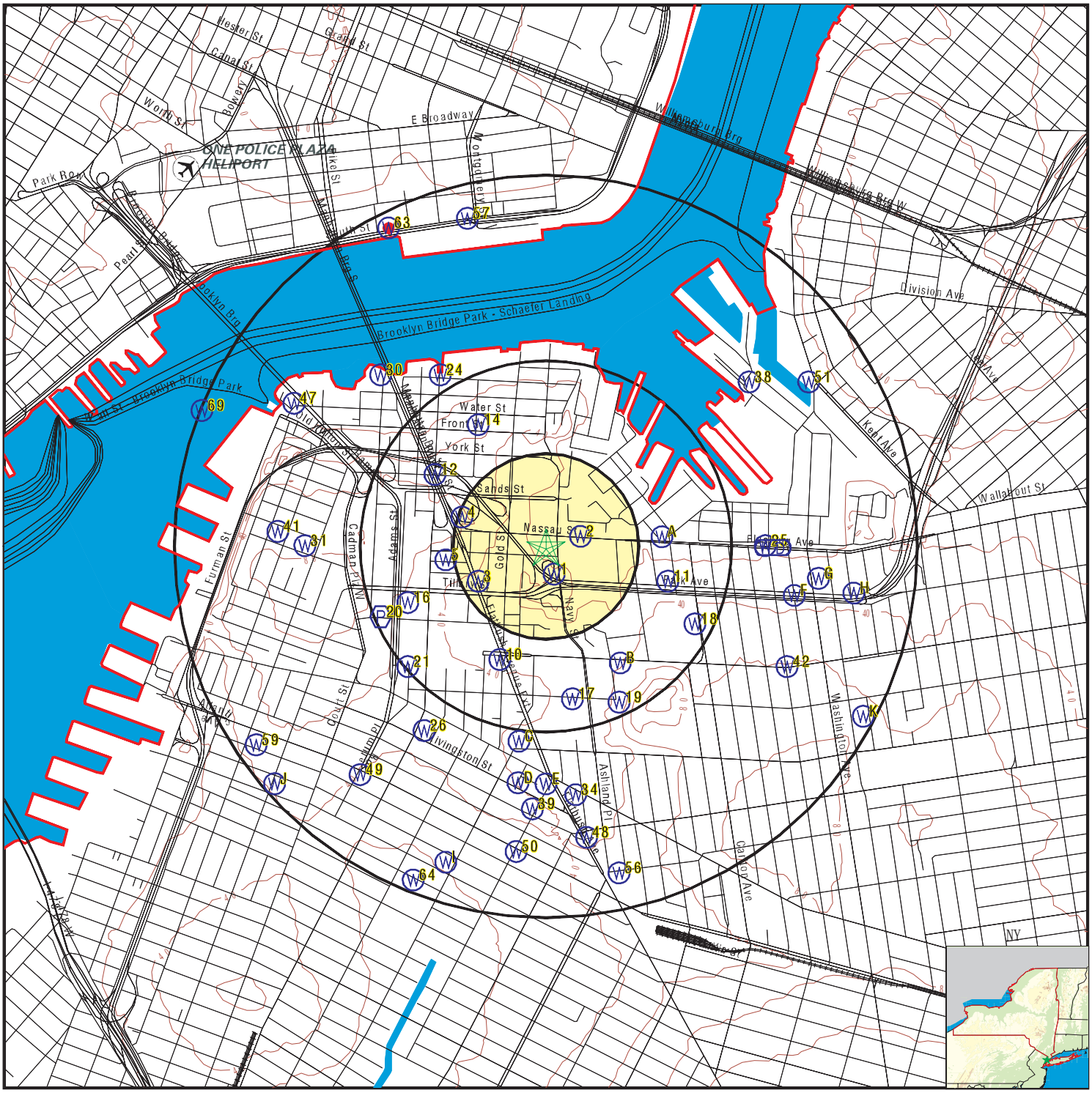

County Boundary
Major Roads
Contour Lines
Airports
Earthquake epicenter, Richter 5 or greater
Water Wells
Public Water Supply Wells
Cluster of Multiple Icons

0 1/4 1/2 1 Miles

Groundwater Flow Direction
GI Indeterminate Groundwater Flow at Location
GV Groundwater Flow Varies at Location
HD Closest Hydrogeological Data
Oil, gas or related wells

N

SITE NAME: 50 Navy Street ADDRESS: 50 Navy Street Brooklyn NY 11201 LAT/LONG: 40.697851 / 73.981118	CLIENT: AKRF, Inc. CONTACT: Evelyn Levine INQUIRY #: 8215411.2s DATE: January 06, 2026 12:51 pm

Copyright © 2026 EDR, Inc. © 2015 TomTom Rel. 2015.

GEOCHECK® - PHYSICAL SETTING SOURCE MAP FINDINGS

Map ID
Direction
Distance
Elevation

Database | EDR ID Number

1
SSE
0 - 1/8 Mile
Higher

FED USGS **USGS40000828824**

Organization ID:	USGS-NY	Organization Name:	USGS New York Water Science Center
Monitor Location:	K 15. 1	Type:	Well
Description:	Not Reported	HUC:	02030201
Drainage Area:	Not Reported	Drainage Area Units:	Not Reported
Contrib Drainage Area:	Not Reported	Contrib Drainage Area Unts:	Not Reported
Aquifer:	Not Reported	Formation Type:	Not Reported
Aquifer Type:	Not Reported	Construction Date:	Not Reported
Well Depth:	Not Reported	Well Depth Units:	Not Reported
Well Hole Depth:	114	Well Hole Depth Units:	ft

2
ENE
0 - 1/8 Mile
Lower

NY WELLS **NYREG1200061409**

WELLS REG 1:

Well Number:	K003562	Well Type:	Multipurpose/Other
Owner:	Dyenamic	Diameter (in):	8
Well Depth (ft):	150	Casing Length (ft):	Not Reported
Screen Length (ft):	Not Reported	Pump Capacity (gpm):	45

3
WSW
1/8 - 1/4 Mile
Higher

FED USGS **USGS40000828820**

Organization ID:	USGS-NY	Organization Name:	USGS New York Water Science Center
Monitor Location:	K 728. 1	Type:	Well
Description:	Not Reported	HUC:	02030201
Drainage Area:	Not Reported	Drainage Area Units:	Not Reported
Contrib Drainage Area:	Not Reported	Contrib Drainage Area Unts:	Not Reported
Aquifer:	Not Reported	Formation Type:	Not Reported
Aquifer Type:	Not Reported	Construction Date:	Not Reported
Well Depth:	Not Reported	Well Depth Units:	Not Reported
Well Hole Depth:	132	Well Hole Depth Units:	ft

4
WNW
1/8 - 1/4 Mile
Higher

FED USGS **USGS40000828909**

Organization ID:	USGS-NY	Organization Name:	USGS New York Water Science Center
Monitor Location:	K 709. 1	Type:	Well
Description:	Not Reported	HUC:	02030201
Drainage Area:	Not Reported	Drainage Area Units:	Not Reported
Contrib Drainage Area:	Not Reported	Contrib Drainage Area Unts:	Not Reported
Aquifer:	Not Reported	Formation Type:	Not Reported
Aquifer Type:	Not Reported	Construction Date:	Not Reported
Well Depth:	Not Reported	Well Depth Units:	Not Reported

Well Hole Depth:	139	Well Hole Depth Units:	ft

5
West
1/4 - 1/2 Mile
Higher

FED USGS **USGS40000828838**

Organization ID:	USGS-NY	Organization Name:	USGS New York Water Science Center
Monitor Location:	K 12. 1	Type:	Well
Description:	Not Reported	HUC:	02030201
Drainage Area:	Not Reported	Drainage Area Units:	Not Reported
Contrib Drainage Area:	Not Reported	Contrib Drainage Area Unts:	Not Reported
Aquifer:	Not Reported	Formation Type:	Not Reported
Aquifer Type:	Not Reported	Construction Date:	Not Reported
Well Depth:	Not Reported	Well Depth Units:	Not Reported
Well Hole Depth:	99	Well Hole Depth Units:	ft

A6
East
1/4 - 1/2 Mile
Lower

NY WELLS **NYREG1200061401**

WELLS REG 1:

Well Number:	K003570D	Well Type:	Geothermal Diffusion
Owner:	Brooklyn Navy Yard Development Corporation		
Diameter (in):	6	Well Depth (ft):	102
Casing Length (ft):	62	Screen Length (ft):	40
Pump Capacity (gpm):	Not Reported		

A7
East
1/4 - 1/2 Mile
Lower

NY WELLS **NYREG1200061400**

WELLS REG 1:

Well Number:	K003571D	Well Type:	Geothermal Diffusion
Owner:	Brooklyn Navy Yard Development Corporation		
Diameter (in):	6	Well Depth (ft):	102
Casing Length (ft):	62	Screen Length (ft):	40
Pump Capacity (gpm):	Not Reported		

A8
East
1/4 - 1/2 Mile
Lower

NY WELLS **NYREG1200061403**

WELLS REG 1:

Well Number:	K003568	Well Type:	Geothermal
Owner:	Brooklyn Navy Yard Development Corporation		
Diameter (in):	6	Well Depth (ft):	90
Casing Length (ft):	Not Reported	Screen Length (ft):	Not Reported
Pump Capacity (gpm):	100		

Map ID
Direction
Distance
Elevation | Database | EDR ID Number

A9
East
1/4 - 1/2 Mile
Lower

NY WELLS **NYREG1200061402**

WELLS REG 1:

Well Number:	K003569	Well Type:	Geothermal
Owner:	Brooklyn Navy Yard Development Corporation		
Diameter (in):	6	Well Depth (ft):	90
Casing Length (ft):	Not Reported	Screen Length (ft):	Not Reported
Pump Capacity (gpm):	38		

10
SSW
1/4 - 1/2 Mile
Higher

FED USGS **USGS40000828743**

Organization ID:	USGS-NY	Organization Name:	USGS New York Water Science Center
Monitor Location:	K 730. 1	Type:	Well
Description:	Not Reported	HUC:	02030201
Drainage Area:	Not Reported	Drainage Area Units:	Not Reported
Contrib Drainage Area:	Not Reported	Contrib Drainage Area Unts:	Not Reported
Aquifer:	Not Reported	Formation Type:	Not Reported
Aquifer Type:	Not Reported	Construction Date:	Not Reported
Well Depth:	Not Reported	Well Depth Units:	Not Reported
Well Hole Depth:	134	Well Hole Depth Units:	ft

11
ESE
1/4 - 1/2 Mile
Higher

FED USGS **USGS40000828819**

Organization ID:	USGS-NY	Organization Name:	USGS New York Water Science Center
Monitor Location:	K 665. 1	Type:	Well
Description:	Not Reported	HUC:	02030201
Drainage Area:	Not Reported	Drainage Area Units:	Not Reported
Contrib Drainage Area:	Not Reported	Contrib Drainage Area Unts:	Not Reported
Aquifer:	Not Reported	Formation Type:	Not Reported
Aquifer Type:	Not Reported	Construction Date:	Not Reported
Well Depth:	Not Reported	Well Depth Units:	Not Reported
Well Hole Depth:	169	Well Hole Depth Units:	ft

12
WNW
1/4 - 1/2 Mile
Higher

FED USGS **USGS40000828979**

Organization ID:	USGS-NY	Organization Name:	USGS New York Water Science Center
Monitor Location:	K 723. 1	Type:	Well
Description:	Not Reported	HUC:	02030201
Drainage Area:	Not Reported	Drainage Area Units:	Not Reported
Contrib Drainage Area:	Not Reported	Contrib Drainage Area Unts:	Not Reported
Aquifer:	Not Reported	Formation Type:	Not Reported
Aquifer Type:	Not Reported	Construction Date:	Not Reported

Well Depth:	Not Reported	Well Depth Units:	Not Reported
Well Hole Depth:	141	Well Hole Depth Units:	ft

B13
SSE **FED USGS** **USGS40000828742**
1/4 - 1/2 Mile
Higher

Organization ID:	USGS-NY	Organization Name:	USGS New York Water Science Center
Monitor Location:	K 3276. 2	Type:	Well
Description:	E/SIDE OF ST. EDWARDS ST, 75 FT S/O MYRTLE AVE		
HUC:	02030201	Drainage Area:	Not Reported
Drainage Area Units:	Not Reported	Contrib Drainage Area:	Not Reported
Contrib Drainage Area Unts:	Not Reported		
Aquifer:	Northern Atlantic Coastal Plain aquifer system		
Formation Type:	Glacial Aquifer, Upper	Aquifer Type:	Unconfined single aquifer
Construction Date:	20040427	Well Depth:	60
Well Depth Units:	ft	Well Hole Depth:	60
Well Hole Depth Units:	ft		

14
NNW **FED USGS** **USGS40000829066**
1/4 - 1/2 Mile
Higher

Organization ID:	USGS-NY	Organization Name:	USGS New York Water Science Center
Monitor Location:	K 671. 1	Type:	Well
Description:	Not Reported	HUC:	02030201
Drainage Area:	Not Reported	Drainage Area Units:	Not Reported
Contrib Drainage Area:	Not Reported	Contrib Drainage Area Unts:	Not Reported
Aquifer:	Not Reported	Formation Type:	Not Reported
Aquifer Type:	Not Reported	Construction Date:	Not Reported
Well Depth:	Not Reported	Well Depth Units:	Not Reported
Well Hole Depth:	135	Well Hole Depth Units:	ft

B15
SSE **FED USGS** **USGS40000828733**
1/4 - 1/2 Mile
Higher

Organization ID:	USGS-NY	Organization Name:	USGS New York Water Science Center
Monitor Location:	K 3276. 1	Type:	Well
Description:	Not Reported	HUC:	02030201
Drainage Area:	Not Reported	Drainage Area Units:	Not Reported
Contrib Drainage Area:	Not Reported	Contrib Drainage Area Unts:	Not Reported
Aquifer:	Northern Atlantic Coastal Plain aquifer system		
Formation Type:	Glacial Aquifer, Upper	Aquifer Type:	Not Reported
Construction Date:	Not Reported	Well Depth:	54
Well Depth Units:	ft	Well Hole Depth:	54
Well Hole Depth Units:	ft		

Ground water levels,Number of Measurements:	176	Level reading date:	2003-08-26
Feet below surface:	Not Reported	Feet to sea level:	5.76
Note:	Not Reported		

Level reading date:	2003-06-25	Feet below surface:	Not Reported
Feet to sea level:	5.83	Note:	Not Reported
Level reading date:	2003-05-20	Feet below surface:	Not Reported
Feet to sea level:	5.66	Note:	Not Reported
Level reading date:	2003-04-28	Feet below surface:	Not Reported
Feet to sea level:	5.80	Note:	Not Reported
Level reading date:	2003-03-17	Feet below surface:	Not Reported
Feet to sea level:	5.85	Note:	Not Reported
Level reading date:	2003-01-28	Feet below surface:	Not Reported
Feet to sea level:	5.65	Note:	Not Reported
Level reading date:	2002-12-27	Feet below surface:	Not Reported
Feet to sea level:	5.62	Note:	Not Reported
Level reading date:	2002-11-26	Feet below surface:	Not Reported
Feet to sea level:	5.35	Note:	Not Reported
Level reading date:	2002-10-21	Feet below surface:	Not Reported
Feet to sea level:	5.03	Note:	Not Reported
Level reading date:	2002-09-25	Feet below surface:	Not Reported
Feet to sea level:	4.80	Note:	Not Reported
Level reading date:	2002-08-30	Feet below surface:	Not Reported
Feet to sea level:	4.68	Note:	Not Reported
Level reading date:	2002-07-22	Feet below surface:	Not Reported
Feet to sea level:	4.75	Note:	Not Reported
Level reading date:	2002-06-19	Feet below surface:	Not Reported
Feet to sea level:	4.80	Note:	Not Reported
Level reading date:	2002-05-29	Feet below surface:	Not Reported
Feet to sea level:	4.93	Note:	Not Reported
Level reading date:	2002-04-24	Feet below surface:	Not Reported
Feet to sea level:	4.97	Note:	Not Reported
Level reading date:	2002-03-21	Feet below surface:	Not Reported
Feet to sea level:	5.04	Note:	Not Reported
Level reading date:	2002-02-27	Feet below surface:	Not Reported
Feet to sea level:	5.01	Note:	Not Reported
Level reading date:	2002-01-28	Feet below surface:	Not Reported
Feet to sea level:	5.12	Note:	Not Reported
Level reading date:	2001-12-28	Feet below surface:	Not Reported
Feet to sea level:	5.18	Note:	Not Reported
Level reading date:	2001-11-15	Feet below surface:	Not Reported
Feet to sea level:	5.34	Note:	Not Reported
Level reading date:	2001-10-24	Feet below surface:	Not Reported
Feet to sea level:	5.41	Note:	Not Reported
Level reading date:	2001-09-26	Feet below surface:	Not Reported
Feet to sea level:	5.37	Note:	Not Reported

Level reading date:	2001-08-29	Feet below surface:	Not Reported
Feet to sea level:	5.36	Note:	Not Reported
Level reading date:	2001-07-24	Feet below surface:	Not Reported
Feet to sea level:	5.45	Note:	Not Reported
Level reading date:	2001-06-28	Feet below surface:	Not Reported
Feet to sea level:	5.56	Note:	Not Reported
Level reading date:	2001-05-24	Feet below surface:	Not Reported
Feet to sea level:	5.70	Note:	Not Reported
Level reading date:	2001-04-25	Feet below surface:	Not Reported
Feet to sea level:	5.91	Note:	Not Reported
Level reading date:	2001-03-20	Feet below surface:	Not Reported
Feet to sea level:	5.53	Note:	Not Reported
Level reading date:	2001-02-22	Feet below surface:	Not Reported
Feet to sea level:	5.47	Note:	Not Reported
Level reading date:	2001-01-17	Feet below surface:	Not Reported
Feet to sea level:	5.33	Note:	Not Reported
Level reading date:	2000-12-19	Feet below surface:	Not Reported
Feet to sea level:	5.31	Note:	Not Reported
Level reading date:	2000-11-28	Feet below surface:	Not Reported
Feet to sea level:	5.22	Note:	Not Reported
Level reading date:	2000-10-24	Feet below surface:	Not Reported
Feet to sea level:	5.33	Note:	Not Reported
Level reading date:	2000-09-27	Feet below surface:	Not Reported
Feet to sea level:	5.28	Note:	Not Reported
Level reading date:	2000-08-24	Feet below surface:	Not Reported
Feet to sea level:	5.35	Note:	Not Reported
Level reading date:	2000-07-27	Feet below surface:	Not Reported
Feet to sea level:	5.21	Note:	Not Reported
Level reading date:	2000-06-28	Feet below surface:	Not Reported
Feet to sea level:	5.30	Note:	Not Reported
Level reading date:	2000-05-23	Feet below surface:	Not Reported
Feet to sea level:	5.26	Note:	Not Reported
Level reading date:	2000-04-27	Feet below surface:	Not Reported
Feet to sea level:	5.35	Note:	Not Reported
Level reading date:	2000-03-22	Feet below surface:	Not Reported
Feet to sea level:	5.27	Note:	Not Reported
Level reading date:	2000-02-29	Feet below surface:	Not Reported
Feet to sea level:	5.31	Note:	Not Reported
Level reading date:	1999-12-13	Feet below surface:	Not Reported
Feet to sea level:	5.12	Note:	Not Reported
Level reading date:	1999-11-23	Feet below surface:	Not Reported
Feet to sea level:	5.31	Note:	Not Reported

Level reading date:	1999-10-19	Feet below surface:	Not Reported
Feet to sea level:	5.27	Note:	Not Reported
Level reading date:	1999-09-23	Feet below surface:	Not Reported
Feet to sea level:	5.18	Note:	Not Reported
Level reading date:	1999-08-17	Feet below surface:	Not Reported
Feet to sea level:	4.95	Note:	Not Reported
Level reading date:	1999-07-20	Feet below surface:	Not Reported
Feet to sea level:	4.99	Note:	Not Reported
Level reading date:	1999-06-24	Feet below surface:	Not Reported
Feet to sea level:	5.10	Note:	Not Reported
Level reading date:	1999-05-18	Feet below surface:	Not Reported
Feet to sea level:	5.33	Note:	Not Reported
Level reading date:	1999-04-28	Feet below surface:	Not Reported
Feet to sea level:	5.52	Note:	Not Reported
Level reading date:	1999-03-23	Feet below surface:	Not Reported
Feet to sea level:	5.48	Note:	Not Reported
Level reading date:	1999-03-02	Feet below surface:	Not Reported
Feet to sea level:	5.49	Note:	Not Reported
Level reading date:	1999-01-27	Feet below surface:	Not Reported
Feet to sea level:	5.40	Note:	Not Reported
Level reading date:	1998-11-24	Feet below surface:	Not Reported
Feet to sea level:	5.43	Note:	Not Reported
Level reading date:	1998-10-29	Feet below surface:	Not Reported
Feet to sea level:	5.37	Note:	Not Reported
Level reading date:	1998-09-29	Feet below surface:	Not Reported
Feet to sea level:	5.48	Note:	Not Reported
Level reading date:	1998-09-01	Feet below surface:	Not Reported
Feet to sea level:	5.63	Note:	Not Reported
Level reading date:	1998-07-28	Feet below surface:	Not Reported
Feet to sea level:	5.89	Note:	Not Reported
Level reading date:	1998-06-10	Feet below surface:	Not Reported
Feet to sea level:	6.09	Note:	Not Reported
Level reading date:	1998-05-20	Feet below surface:	Not Reported
Feet to sea level:	6.27	Note:	Not Reported
Level reading date:	1998-04-29	Feet below surface:	Not Reported
Feet to sea level:	6.01	Note:	Not Reported
Level reading date:	1998-03-25	Feet below surface:	Not Reported
Feet to sea level:	5.93	Note:	Not Reported
Level reading date:	1998-01-29	Feet below surface:	Not Reported
Feet to sea level:	5.84	Note:	Not Reported
Level reading date:	1997-12-17	Feet below surface:	Not Reported
Feet to sea level:	5.48	Note:	Not Reported

Level reading date:	1997-11-26	Feet below surface:	Not Reported
Feet to sea level:	5.57	Note:	Not Reported
Level reading date:	1997-11-05	Feet below surface:	Not Reported
Feet to sea level:	5.39	Note:	Not Reported
Level reading date:	1997-09-29	Feet below surface:	Not Reported
Feet to sea level:	5.46	Note:	Not Reported
Level reading date:	1997-07-23	Feet below surface:	Not Reported
Feet to sea level:	5.47	Note:	Not Reported
Level reading date:	1997-06-26	Feet below surface:	Not Reported
Feet to sea level:	5.58	Note:	Not Reported
Level reading date:	1997-05-29	Feet below surface:	Not Reported
Feet to sea level:	5.64	Note:	Not Reported
Level reading date:	1997-03-18	Feet below surface:	Not Reported
Feet to sea level:	5.83	Note:	Not Reported
Level reading date:	1997-02-28	Feet below surface:	Not Reported
Feet to sea level:	5.85	Note:	Not Reported
Level reading date:	1997-01-24	Feet below surface:	Not Reported
Feet to sea level:	5.79	Note:	Not Reported
Level reading date:	1997-01-07	Feet below surface:	Not Reported
Feet to sea level:	5.95	Note:	Not Reported
Level reading date:	1996-09-19	Feet below surface:	Not Reported
Feet to sea level:	5.54	Note:	Not Reported
Level reading date:	1996-07-02	Feet below surface:	Not Reported
Feet to sea level:	5.64	Note:	Not Reported
Level reading date:	1996-03-13	Feet below surface:	Not Reported
Feet to sea level:	5.68	Note:	Not Reported
Level reading date:	1995-11-28	Feet below surface:	Not Reported
Feet to sea level:	5.46	Note:	Not Reported
Level reading date:	1995-09-26	Feet below surface:	Not Reported
Feet to sea level:	5.16	Note:	Not Reported
Level reading date:	1995-05-23	Feet below surface:	Not Reported
Feet to sea level:	5.53	Note:	Not Reported
Level reading date:	1995-03-14	Feet below surface:	Not Reported
Feet to sea level:	5.72	Note:	Not Reported
Level reading date:	1995-01-25	Feet below surface:	Not Reported
Feet to sea level:	5.79	Note:	Not Reported
Level reading date:	1994-12-13	Feet below surface:	Not Reported
Feet to sea level:	5.74	Note:	Not Reported
Level reading date:	1994-10-18	Feet below surface:	Not Reported
Feet to sea level:	5.85	Note:	Not Reported
Level reading date:	1994-09-21	Feet below surface:	Not Reported
Feet to sea level:	5.77	Note:	Not Reported

Level reading date:	1994-08-24	Feet below surface:	Not Reported
Feet to sea level:	5.78	Note:	Not Reported
Level reading date:	1994-07-27	Feet below surface:	Not Reported
Feet to sea level:	5.83	Note:	Not Reported
Level reading date:	1994-06-20	Feet below surface:	Not Reported
Feet to sea level:	5.96	Note:	Not Reported
Level reading date:	1994-05-17	Feet below surface:	Not Reported
Feet to sea level:	6.25	Note:	Not Reported
Level reading date:	1994-04-26	Feet below surface:	Not Reported
Feet to sea level:	6.20	Note:	Not Reported
Level reading date:	1994-03-25	Feet below surface:	Not Reported
Feet to sea level:	6.11	Note:	Not Reported
Level reading date:	1993-12-27	Feet below surface:	Not Reported
Feet to sea level:	5.46	Note:	Not Reported
Level reading date:	1993-11-18	Feet below surface:	Not Reported
Feet to sea level:	5.50	Note:	Not Reported
Level reading date:	1993-10-28	Feet below surface:	Not Reported
Feet to sea level:	5.52	Note:	Not Reported
Level reading date:	1993-09-15	Feet below surface:	Not Reported
Feet to sea level:	5.33	Note:	Not Reported
Level reading date:	1993-08-18	Feet below surface:	Not Reported
Feet to sea level:	5.37	Note:	Not Reported
Level reading date:	1993-07-15	Feet below surface:	Not Reported
Feet to sea level:	5.62	Note:	Not Reported
Level reading date:	1993-06-22	Feet below surface:	Not Reported
Feet to sea level:	5.78	Note:	Not Reported
Level reading date:	1993-05-20	Feet below surface:	Not Reported
Feet to sea level:	6.08	Note:	Not Reported
Level reading date:	1993-04-29	Feet below surface:	Not Reported
Feet to sea level:	6.18	Note:	Not Reported
Level reading date:	1993-03-23	Feet below surface:	Not Reported
Feet to sea level:	5.59	Note:	Not Reported
Level reading date:	1993-02-24	Feet below surface:	Not Reported
Feet to sea level:	5.82	Note:	Not Reported
Level reading date:	1993-01-26	Feet below surface:	Not Reported
Feet to sea level:	5.44	Note:	Not Reported
Level reading date:	1992-12-29	Feet below surface:	Not Reported
Feet to sea level:	5.38	Note:	Not Reported
Level reading date:	1992-11-24	Feet below surface:	Not Reported
Feet to sea level:	5.25	Note:	Not Reported
Level reading date:	1992-10-28	Feet below surface:	Not Reported
Feet to sea level:	5.26	Note:	Not Reported

Level reading date:	1992-09-16	Feet below surface:	Not Reported
Feet to sea level:	5.32	Note:	Not Reported
Level reading date:	1992-08-25	Feet below surface:	Not Reported
Feet to sea level:	5.29	Note:	Not Reported
Level reading date:	1992-07-15	Feet below surface:	Not Reported
Feet to sea level:	5.30	Note:	Not Reported
Level reading date:	1992-06-23	Feet below surface:	Not Reported
Feet to sea level:	5.37	Note:	Not Reported
Level reading date:	1992-06-15	Feet below surface:	Not Reported
Feet to sea level:	5.37	Note:	Not Reported
Level reading date:	1992-05-12	Feet below surface:	Not Reported
Feet to sea level:	5.59	Note:	Not Reported
Level reading date:	1992-04-14	Feet below surface:	Not Reported
Feet to sea level:	5.70	Note:	Not Reported
Level reading date:	1992-03-18	Feet below surface:	Not Reported
Feet to sea level:	5.66	Note:	Not Reported
Level reading date:	1992-02-19	Feet below surface:	Not Reported
Feet to sea level:	5.83	Note:	Not Reported
Level reading date:	1992-01-22	Feet below surface:	Not Reported
Feet to sea level:	5.72	Note:	Not Reported
Level reading date:	1991-12-18	Feet below surface:	Not Reported
Feet to sea level:	5.81	Note:	Not Reported
Level reading date:	1991-11-14	Feet below surface:	Not Reported
Feet to sea level:	5.84	Note:	Not Reported
Level reading date:	1991-10-16	Feet below surface:	Not Reported
Feet to sea level:	5.78	Note:	Not Reported
Level reading date:	1991-09-24	Feet below surface:	Not Reported
Feet to sea level:	5.66	Note:	Not Reported
Level reading date:	1991-05-15	Feet below surface:	Not Reported
Feet to sea level:	6.02	Note:	Not Reported
Level reading date:	1991-04-15	Feet below surface:	Not Reported
Feet to sea level:	6.13	Note:	Not Reported
Level reading date:	1991-03-20	Feet below surface:	Not Reported
Feet to sea level:	6.01	Note:	Not Reported
Level reading date:	1991-02-21	Feet below surface:	Not Reported
Feet to sea level:	5.65	Note:	Not Reported
Level reading date:	1991-01-24	Feet below surface:	Not Reported
Feet to sea level:	5.89	Note:	Not Reported
Level reading date:	1990-12-10	Feet below surface:	Not Reported
Feet to sea level:	5.84	Note:	Not Reported
Level reading date:	1990-11-13	Feet below surface:	Not Reported
Feet to sea level:	6.01	Note:	Not Reported

Level reading date:	1990-10-10	Feet below surface:	Not Reported
Feet to sea level:	5.96	Note:	Not Reported
Level reading date:	1990-09-12	Feet below surface:	Not Reported
Feet to sea level:	5.91	Note:	Not Reported
Level reading date:	1990-08-14	Feet below surface:	Not Reported
Feet to sea level:	5.71	Note:	Not Reported
Level reading date:	1990-07-12	Feet below surface:	Not Reported
Feet to sea level:	5.67	Note:	Not Reported
Level reading date:	1990-06-20	Feet below surface:	Not Reported
Feet to sea level:	5.68	Note:	Not Reported
Level reading date:	1990-05-25	Feet below surface:	Not Reported
Feet to sea level:	5.59	Note:	Not Reported
Level reading date:	1990-04-24	Feet below surface:	Not Reported
Feet to sea level:	5.87	Note:	Not Reported
Level reading date:	1990-04-04	Feet below surface:	Not Reported
Feet to sea level:	5.67	Note:	Not Reported
Level reading date:	1990-03-27	Feet below surface:	Not Reported
Feet to sea level:	5.61	Note:	Not Reported
Level reading date:	1990-02-26	Feet below surface:	Not Reported
Feet to sea level:	6.33	Note:	Not Reported
Level reading date:	1990-01-24	Feet below surface:	Not Reported
Feet to sea level:	5.79	Note:	Not Reported
Level reading date:	1989-12-28	Feet below surface:	Not Reported
Feet to sea level:	6.02	Note:	Not Reported
Level reading date:	1989-11-21	Feet below surface:	Not Reported
Feet to sea level:	5.89	Note:	Not Reported
Level reading date:	1989-10-27	Feet below surface:	Not Reported
Feet to sea level:	6.00	Note:	Not Reported
Level reading date:	1989-09-29	Feet below surface:	Not Reported
Feet to sea level:	5.84	Note:	Not Reported
Level reading date:	1989-08-31	Feet below surface:	Not Reported
Feet to sea level:	5.83	Note:	Not Reported
Level reading date:	1989-07-25	Feet below surface:	Not Reported
Feet to sea level:	5.97	Note:	Not Reported
Level reading date:	1989-06-22	Feet below surface:	Not Reported
Feet to sea level:	5.90	Note:	Not Reported
Level reading date:	1989-05-22	Feet below surface:	Not Reported
Feet to sea level:	5.48	Note:	Not Reported
Level reading date:	1989-04-28	Feet below surface:	Not Reported
Feet to sea level:	5.23	Note:	Not Reported
Level reading date:	1989-03-29	Feet below surface:	Not Reported
Feet to sea level:	5.05	Note:	Not Reported

Level reading date:	1989-02-28	Feet below surface:	Not Reported
Feet to sea level:	5.50	Note:	Not Reported
Level reading date:	1989-01-17	Feet below surface:	Not Reported
Feet to sea level:	5.62	Note:	Not Reported
Level reading date:	1988-12-09	Feet below surface:	Not Reported
Feet to sea level:	5.61	Note:	Not Reported
Level reading date:	1988-11-16	Feet below surface:	Not Reported
Feet to sea level:	5.01	Note:	Not Reported
Level reading date:	1988-10-19	Feet below surface:	Not Reported
Feet to sea level:	5.16	Note:	Not Reported
Level reading date:	1988-09-14	Feet below surface:	Not Reported
Feet to sea level:	5.08	Note:	Not Reported
Level reading date:	1988-08-31	Feet below surface:	Not Reported
Feet to sea level:	5.08	Note:	Not Reported
Level reading date:	1988-07-22	Feet below surface:	Not Reported
Feet to sea level:	5.04	Note:	Not Reported
Level reading date:	1988-06-17	Feet below surface:	Not Reported
Feet to sea level:	5.06	Note:	Not Reported
Level reading date:	1988-06-01	Feet below surface:	Not Reported
Feet to sea level:	5.73	Note:	Not Reported
Level reading date:	1985-10-01	Feet below surface:	Not Reported
Feet to sea level:	4.30	Note:	Not Reported
Level reading date:	1985-05-21	Feet below surface:	Not Reported
Feet to sea level:	5.30	Note:	Not Reported
Level reading date:	1984-12-18	Feet below surface:	Not Reported
Feet to sea level:	6.03	Note:	Not Reported
Level reading date:	1984-10-04	Feet below surface:	Not Reported
Feet to sea level:	6.14	Note:	Not Reported
Level reading date:	1984-06-28	Feet below surface:	Not Reported
Feet to sea level:	6.64	Note:	Not Reported
Level reading date:	1984-03-16	Feet below surface:	Not Reported
Feet to sea level:	6.33	Note:	Not Reported
Level reading date:	1984-01-05	Feet below surface:	Not Reported
Feet to sea level:	6.71	Note:	Not Reported
Level reading date:	1983-09-28	Feet below surface:	Not Reported
Feet to sea level:	6.16	Note:	Not Reported
Level reading date:	1983-06-29	Feet below surface:	Not Reported
Feet to sea level:	5.63	Note:	Not Reported
Level reading date:	1983-03-25	Feet below surface:	Not Reported
Feet to sea level:	5.98	Note:	Not Reported
Level reading date:	1982-12-21	Feet below surface:	Not Reported
Feet to sea level:	5.55	Note:	Not Reported

Level reading date:	1982-10-06	Feet below surface:	Not Reported
Feet to sea level:	5.78	Note:	Not Reported
Level reading date:	1982-06-30	Feet below surface:	Not Reported
Feet to sea level:	5.82	Note:	Not Reported
Level reading date:	1982-04-01	Feet below surface:	Not Reported
Feet to sea level:	5.98	Note:	Not Reported
Level reading date:	1981-12-29	Feet below surface:	Not Reported
Feet to sea level:	5.80	Note:	Not Reported
Level reading date:	1981-09-23	Feet below surface:	Not Reported
Feet to sea level:	5.23	Note:	Not Reported
Level reading date:	1981-06-29	Feet below surface:	Not Reported
Feet to sea level:	5.09	Note:	Not Reported
Level reading date:	1981-04-01	Feet below surface:	Not Reported
Feet to sea level:	5.98	Note:	Not Reported

16
WSW **FED USGS** **USGS40000828796**
1/4 - 1/2 Mile
Higher

Organization ID:	USGS-NY	Organization Name:	USGS New York Water Science Center
Monitor Location:	K 2172. 1	Type:	Well
Description:	1901	HUC:	02030201
Drainage Area:	Not Reported	Drainage Area Units:	Not Reported
Contrib Drainage Area:	Not Reported	Contrib Drainage Area Unts:	Not Reported
Aquifer:	Not Reported	Formation Type:	Not Reported
Aquifer Type:	Not Reported	Construction Date:	Not Reported
Well Depth:	Not Reported	Well Depth Units:	Not Reported
Well Hole Depth:	116	Well Hole Depth Units:	ft

17
South **NY WELLS** **NYREG1200061429**
1/4 - 1/2 Mile
Higher

WELLS REG 1:

Well Number:	K003542	Well Type:	Monitoring
Owner:	Pratt Institute	Diameter (in):	2
Well Depth (ft):	209	Casing Length (ft):	189
Screen Length (ft):	20	Pump Capacity (gpm):	Not Reported

18
ESE **FED USGS** **USGS40000828780**
1/4 - 1/2 Mile
Higher

Organization ID:	USGS-NY	Organization Name:	USGS New York Water Science Center
Monitor Location:	K 729. 1	Type:	Well
Description:	Not Reported	HUC:	02030201
Drainage Area:	Not Reported	Drainage Area Units:	Not Reported
Contrib Drainage Area:	Not Reported	Contrib Drainage Area Unts:	Not Reported

Aquifer:	Not Reported	Formation Type:	Not Reported
Aquifer Type:	Not Reported	Construction Date:	Not Reported
Well Depth:	Not Reported	Well Depth Units:	Not Reported
Well Hole Depth:	175	Well Hole Depth Units:	ft

19
SSE **FED USGS** **USGS40000828703**
1/4 - 1/2 Mile
Higher

Organization ID:	USGS-NY	Organization Name:	USGS New York Water Science Center
Monitor Location:	K 661. 1	Type:	Well
Description:	Not Reported	HUC:	02030201
Drainage Area:	Not Reported	Drainage Area Units:	Not Reported
Contrib Drainage Area:	Not Reported	Contrib Drainage Area Unts:	Not Reported
Aquifer:	Not Reported	Formation Type:	Not Reported
Aquifer Type:	Not Reported	Construction Date:	Not Reported
Well Depth:	Not Reported	Well Depth Units:	Not Reported
Well Hole Depth:	148	Well Hole Depth Units:	ft

20
WSW **FRDS PWS** **NY0003335**
1/4 - 1/2 Mile
Higher

PWS ID:	NY0003335	PWS type:	System Owner/Responsible Party
PWS name:	BUDD HERBERT	PWS address:	H & H BUDD EARTH MOVING EX CO
PWS address:	MOUNTAINDALE RD.	PWS city:	SPRING GLEN
PWS state:	NY	PWS zip:	12483
PWS ID:	NY0003335	Activity status:	Active
Date system activated:	Not Reported	Date system deactivated:	Not Reported
Retail population:	00000050	System name:	SPRING GLEN LAKE
System address:	Not Reported	System city:	BLOOMINGBURG
System state:	NY	System zip:	12721
County FIPS:	052	City served:	MAMAKATING (T)
Latitude:	404142	Longitude:	0735924
Latitude:	413903	Longitude:	0742630

21
SW **FED USGS** **USGS40000828734**
1/4 - 1/2 Mile
Higher

Organization ID:	USGS-NY	Organization Name:	USGS New York Water Science Center
Monitor Location:	K 2044. 1	Type:	Well
Description:	1901	HUC:	02030201
Drainage Area:	Not Reported	Drainage Area Units:	Not Reported
Contrib Drainage Area:	Not Reported	Contrib Drainage Area Unts:	Not Reported
Aquifer:	Not Reported	Formation Type:	Not Reported
Aquifer Type:	Not Reported	Construction Date:	Not Reported
Well Depth:	Not Reported	Well Depth Units:	Not Reported
Well Hole Depth:	140	Well Hole Depth Units:	ft

GEOCHECK® - PHYSICAL SETTING SOURCE MAP FINDINGS

Map ID
Direction
Distance
Elevation | Database | EDR ID Number

C22
South
1/2 - 1 Mile
Higher | **FED USGS** | **USGS40000828670**

Organization ID:	USGS-NY	Organization Name:	USGS New York Water Science Center
Monitor Location:	K 1347. 1	Type:	Well
Description:	Not Reported	HUC:	02030201
Drainage Area:	Not Reported	Drainage Area Units:	Not Reported
Contrib Drainage Area:	Not Reported	Contrib Drainage Area Unts:	Not Reported
Aquifer:	Northern Atlantic Coastal Plain aquifer system		
Formation Type:	Glacial Aquifer, Upper	Aquifer Type:	Not Reported
Construction Date:	Not Reported	Well Depth:	71
Well Depth Units:	ft	Well Hole Depth:	Not Reported
Well Hole Depth Units:	Not Reported		

Ground water levels,Number of Measurements:	344	Level reading date:	1977-03-28
Feet below surface:	Not Reported	Feet to sea level:	3.51
Note:	Not Reported		

Level reading date:	1976-10-05	Feet below surface:	Not Reported
Feet to sea level:	3.32	Note:	Not Reported
Level reading date:	1976-06-28	Feet below surface:	Not Reported
Feet to sea level:	3.03	Note:	Not Reported
Level reading date:	1976-03-23	Feet below surface:	Not Reported
Feet to sea level:	4.40	Note:	Not Reported
Level reading date:	1975-12-16	Feet below surface:	Not Reported
Feet to sea level:	4.05	Note:	Not Reported
Level reading date:	1975-10-07	Feet below surface:	Not Reported
Feet to sea level:	3.47	Note:	Not Reported
Level reading date:	1975-06-30	Feet below surface:	Not Reported
Feet to sea level:	3.84	Note:	Not Reported
Level reading date:	1975-03-26	Feet below surface:	Not Reported
Feet to sea level:	3.54	Note:	Not Reported
Level reading date:	1974-12-20	Feet below surface:	Not Reported
Feet to sea level:	3.50	Note:	Not Reported
Level reading date:	1974-09-05	Feet below surface:	Not Reported
Feet to sea level:	2.74	Note:	Not Reported
Level reading date:	1974-06-26	Feet below surface:	Not Reported
Feet to sea level:	2.38	Note:	Not Reported
Level reading date:	1974-03-19	Feet below surface:	Not Reported
Feet to sea level:	4.70	Note:	Not Reported
Level reading date:	1974-01-09	Feet below surface:	Not Reported
Feet to sea level:	3.85	Note:	Not Reported
Level reading date:	1973-09-25	Feet below surface:	Not Reported
Feet to sea level:	2.08	Note:	Not Reported

Level reading date:	1973-07-09	Feet below surface:	Not Reported
Feet to sea level:	2.88	Note:	Not Reported
Level reading date:	1973-04-03	Feet below surface:	Not Reported
Feet to sea level:	2.72	Note:	Not Reported
Level reading date:	1972-12-27	Feet below surface:	Not Reported
Feet to sea level:	2.51	Note:	Not Reported
Level reading date:	1972-09-29	Feet below surface:	Not Reported
Feet to sea level:	2.02	Note:	Not Reported
Level reading date:	1972-07-10	Feet below surface:	Not Reported
Feet to sea level:	2.70	Note:	Not Reported
Level reading date:	1972-03-28	Feet below surface:	Not Reported
Feet to sea level:	3.30	Note:	Not Reported
Level reading date:	1972-01-13	Feet below surface:	Not Reported
Feet to sea level:	2.98	Note:	Not Reported
Level reading date:	1971-09-27	Feet below surface:	Not Reported
Feet to sea level:	2.76	Note:	Not Reported
Level reading date:	1971-08-08	Feet below surface:	Not Reported
Feet to sea level:	2.83	Note:	Not Reported
Level reading date:	1970-10-30	Feet below surface:	Not Reported
Feet to sea level:	-2.06	Note:	Not Reported
Level reading date:	1970-03-13	Feet below surface:	Not Reported
Feet to sea level:	-2.83	Note:	Not Reported
Level reading date:	1969-11-10	Feet below surface:	Not Reported
Feet to sea level:	1.19	Note:	Not Reported
Level reading date:	1969-09-03	Feet below surface:	Not Reported
Feet to sea level:	0.95	Note:	Not Reported
Level reading date:	1969-04-22	Feet below surface:	Not Reported
Feet to sea level:	1.74	Note:	Not Reported
Level reading date:	1968-04-23	Feet below surface:	Not Reported
Feet to sea level:	-0.94	Note:	Not Reported
Level reading date:	1967-10-20	Feet below surface:	Not Reported
Feet to sea level:	0.80	Note:	Not Reported
Level reading date:	1967-03-29	Feet below surface:	Not Reported
Feet to sea level:	1.05	Note:	Not Reported
Level reading date:	1966-10-25	Feet below surface:	Not Reported
Feet to sea level:	0.11	Note:	Not Reported
Level reading date:	1966-05-04	Feet below surface:	Not Reported
Feet to sea level:	0.33	Note:	Not Reported
Level reading date:	1965-10-27	Feet below surface:	Not Reported
Feet to sea level:	-0.48	Note:	Not Reported
Level reading date:	1965-09-14	Feet below surface:	Not Reported
Feet to sea level:	-1.10	Note:	Not Reported

Level reading date:	1965-05-04	Feet below surface:	Not Reported
Feet to sea level:	0.87	Note:	Not Reported
Level reading date:	1964-10-30	Feet below surface:	Not Reported
Feet to sea level:	-0.90	Note:	Not Reported
Level reading date:	1964-04-23	Feet below surface:	Not Reported
Feet to sea level:	-0.46	Note:	Not Reported
Level reading date:	1963-04-26	Feet below surface:	Not Reported
Feet to sea level:	-0.01	Note:	Not Reported
Level reading date:	1962-04-26	Feet below surface:	Not Reported
Feet to sea level:	0.83	Note:	Not Reported
Level reading date:	1961-12-28	Feet below surface:	Not Reported
Feet to sea level:	-0.65	Note:	Not Reported
Level reading date:	1961-01-05	Feet below surface:	Not Reported
Feet to sea level:	-0.38	Note:	Not Reported
Level reading date:	1960-09-15	Feet below surface:	Not Reported
Feet to sea level:	-3.32	Note:	Not Reported
Level reading date:	1959-03-16	Feet below surface:	Not Reported
Feet to sea level:	-1.20	Note:	Not Reported
Level reading date:	1956-12-20	Feet below surface:	Not Reported
Feet to sea level:	-2.98	Note:	Not Reported
Level reading date:	1956-02-13	Feet below surface:	Not Reported
Feet to sea level:	-3.28	Note:	Not Reported
Level reading date:	1954-10-27	Feet below surface:	Not Reported
Feet to sea level:	-4.43	Note:	Not Reported
Level reading date:	1954-06-29	Feet below surface:	Not Reported
Feet to sea level:	-6.16	Note:	Not Reported
Level reading date:	1954-05-27	Feet below surface:	Not Reported
Feet to sea level:	-4.97	Note:	Not Reported
Level reading date:	1954-04-28	Feet below surface:	Not Reported
Feet to sea level:	-4.27	Note:	Not Reported
Level reading date:	1954-03-30	Feet below surface:	Not Reported
Feet to sea level:	-4.04	Note:	Not Reported
Level reading date:	1954-02-25	Feet below surface:	Not Reported
Feet to sea level:	-4.11	Note:	Not Reported
Level reading date:	1954-01-28	Feet below surface:	Not Reported
Feet to sea level:	-4.49	Note:	Not Reported
Level reading date:	1953-12-23	Feet below surface:	Not Reported
Feet to sea level:	-4.83	Note:	Not Reported
Level reading date:	1953-12-02	Feet below surface:	Not Reported
Feet to sea level:	-4.99	Note:	Not Reported
Level reading date:	1953-10-28	Feet below surface:	Not Reported
Feet to sea level:	-5.71	Note:	Not Reported

Level reading date:	1953-10-02	Feet below surface:	Not Reported
Feet to sea level:	-7.22	Note:	Not Reported
Level reading date:	1953-08-28	Feet below surface:	Not Reported
Feet to sea level:	-4.81	Note:	Not Reported
Level reading date:	1953-08-03	Feet below surface:	Not Reported
Feet to sea level:	-5.21	Note:	Not Reported
Level reading date:	1953-06-24	Feet below surface:	Not Reported
Feet to sea level:	-6.16	Note:	Not Reported
Level reading date:	1953-05-25	Feet below surface:	Not Reported
Feet to sea level:	-6.04	Note:	Not Reported
Level reading date:	1953-04-27	Feet below surface:	Not Reported
Feet to sea level:	-4.73	Note:	Not Reported
Level reading date:	1953-03-25	Feet below surface:	Not Reported
Feet to sea level:	-5.25	Note:	Not Reported
Level reading date:	1953-02-27	Feet below surface:	Not Reported
Feet to sea level:	-5.78	Note:	Not Reported
Level reading date:	1953-02-11	Feet below surface:	Not Reported
Feet to sea level:	-6.17	Note:	Not Reported
Level reading date:	1952-12-23	Feet below surface:	Not Reported
Feet to sea level:	-7.17	Note:	Not Reported
Level reading date:	1952-12-05	Feet below surface:	Not Reported
Feet to sea level:	-7.56	Note:	Not Reported
Level reading date:	1952-11-03	Feet below surface:	Not Reported
Feet to sea level:	-8.40	Note:	Not Reported
Level reading date:	1952-09-22	Feet below surface:	Not Reported
Feet to sea level:	-10.32	Note:	Not Reported
Level reading date:	1952-08-25	Feet below surface:	Not Reported
Feet to sea level:	-10.77	Note:	Not Reported
Level reading date:	1952-07-23	Feet below surface:	Not Reported
Feet to sea level:	-10.82	Note:	Not Reported
Level reading date:	1952-06-24	Feet below surface:	Not Reported
Feet to sea level:	-10.67	Note:	Not Reported
Level reading date:	1952-05-27	Feet below surface:	Not Reported
Feet to sea level:	-10.26	Note:	Not Reported
Level reading date:	1952-04-29	Feet below surface:	Not Reported
Feet to sea level:	-10.64	Note:	Not Reported
Level reading date:	1952-03-24	Feet below surface:	Not Reported
Feet to sea level:	-11.81	Note:	Not Reported
Level reading date:	1952-02-20	Feet below surface:	Not Reported
Feet to sea level:	-12.57	Note:	Not Reported
Level reading date:	1952-01-29	Feet below surface:	Not Reported
Feet to sea level:	-12.93	Note:	Not Reported

Level reading date:	1951-12-20	Feet below surface:	Not Reported
Feet to sea level:	-13.71	Note:	Not Reported
Level reading date:	1951-11-28	Feet below surface:	Not Reported
Feet to sea level:	-13.76	Note:	Not Reported
Level reading date:	1951-11-02	Feet below surface:	Not Reported
Feet to sea level:	-14.24	Note:	Not Reported
Level reading date:	1951-09-27	Feet below surface:	Not Reported
Feet to sea level:	-16.72	Note:	Not Reported
Level reading date:	1951-08-28	Feet below surface:	Not Reported
Feet to sea level:	-17.51	Note:	Not Reported
Level reading date:	1951-07-26	Feet below surface:	Not Reported
Feet to sea level:	-16.27	Note:	Not Reported
Level reading date:	1951-06-28	Feet below surface:	Not Reported
Feet to sea level:	-16.09	Note:	Not Reported
Level reading date:	1951-05-29	Feet below surface:	Not Reported
Feet to sea level:	-15.55	Note:	Not Reported
Level reading date:	1951-05-02	Feet below surface:	Not Reported
Feet to sea level:	-14.47	Note:	Not Reported
Level reading date:	1951-03-27	Feet below surface:	Not Reported
Feet to sea level:	-15.39	Note:	Not Reported
Level reading date:	1951-02-27	Feet below surface:	Not Reported
Feet to sea level:	-16.08	Note:	Not Reported
Level reading date:	1951-01-30	Feet below surface:	Not Reported
Feet to sea level:	-16.70	Note:	Not Reported
Level reading date:	1950-12-20	Feet below surface:	Not Reported
Feet to sea level:	-17.07	Note:	Not Reported
Level reading date:	1950-11-28	Feet below surface:	Not Reported
Feet to sea level:	-16.71	Note:	Not Reported
Level reading date:	1950-10-31	Feet below surface:	Not Reported
Feet to sea level:	-17.18	Note:	Not Reported
Level reading date:	1950-09-27	Feet below surface:	Not Reported
Feet to sea level:	-18.17	Note:	Not Reported
Level reading date:	1950-08-29	Feet below surface:	Not Reported
Feet to sea level:	-19.58	Note:	Not Reported
Level reading date:	1950-07-27	Feet below surface:	Not Reported
Feet to sea level:	-18.82	Note:	Not Reported
Level reading date:	1950-06-29	Feet below surface:	Not Reported
Feet to sea level:	-17.48	Note:	Not Reported
Level reading date:	1950-06-05	Feet below surface:	Not Reported
Feet to sea level:	-16.10	Note:	Not Reported
Level reading date:	1950-04-27	Feet below surface:	Not Reported
Feet to sea level:	-15.42	Note:	Not Reported

Level reading date:	1950-03-29	Feet below surface:	Not Reported
Feet to sea level:	-16.41	Note:	Not Reported
Level reading date:	1950-03-01	Feet below surface:	Not Reported
Feet to sea level:	-16.92	Note:	Not Reported
Level reading date:	1950-01-26	Feet below surface:	Not Reported
Feet to sea level:	-17.23	Note:	Not Reported
Level reading date:	1949-12-28	Feet below surface:	Not Reported
Feet to sea level:	-17.27	Note:	Not Reported
Level reading date:	1949-11-28	Feet below surface:	Not Reported
Feet to sea level:	-17.07	Note:	Not Reported
Level reading date:	1949-10-31	Feet below surface:	Not Reported
Feet to sea level:	-17.65	Note:	Not Reported
Level reading date:	1949-09-28	Feet below surface:	Not Reported
Feet to sea level:	-18.49	Note:	Not Reported
Level reading date:	1949-08-31	Feet below surface:	Not Reported
Feet to sea level:	-19.80	Note:	Not Reported
Level reading date:	1949-07-28	Feet below surface:	Not Reported
Feet to sea level:	-19.52	Note:	Not Reported
Level reading date:	1949-07-01	Feet below surface:	Not Reported
Feet to sea level:	-17.80	Note:	Not Reported
Level reading date:	1949-06-01	Feet below surface:	Not Reported
Feet to sea level:	-17.62	Note:	Not Reported
Level reading date:	1949-04-28	Feet below surface:	Not Reported
Feet to sea level:	-16.76	Note:	Not Reported
Level reading date:	1949-04-04	Feet below surface:	Not Reported
Feet to sea level:	-17.58	Note:	Not Reported
Level reading date:	1949-02-21	Feet below surface:	Not Reported
Feet to sea level:	-18.35	Note:	Not Reported
Level reading date:	1949-01-26	Feet below surface:	Not Reported
Feet to sea level:	-18.78	Note:	Not Reported
Level reading date:	1948-12-28	Feet below surface:	Not Reported
Feet to sea level:	-19.12	Note:	Not Reported
Level reading date:	1948-12-14	Feet below surface:	Not Reported
Feet to sea level:	-19.15	Note:	Not Reported
Level reading date:	1948-11-04	Feet below surface:	Not Reported
Feet to sea level:	-19.58	Note:	Not Reported
Level reading date:	1948-10-04	Feet below surface:	Not Reported
Feet to sea level:	-20.82	Note:	Not Reported
Level reading date:	1948-08-30	Feet below surface:	Not Reported
Feet to sea level:	-22.10	Note:	Not Reported
Level reading date:	1948-07-26	Feet below surface:	Not Reported
Feet to sea level:	-20.91	Note:	Not Reported

Level reading date:	1948-06-30	Feet below surface:	Not Reported
Feet to sea level:	-21.66	Note:	Not Reported
Level reading date:	1948-06-02	Feet below surface:	Not Reported
Feet to sea level:	-20.66	Note:	Not Reported
Level reading date:	1948-04-27	Feet below surface:	Not Reported
Feet to sea level:	-20.64	Note:	Not Reported
Level reading date:	1948-03-26	Feet below surface:	Not Reported
Feet to sea level:	-21.12	Note:	Not Reported
Level reading date:	1948-03-02	Feet below surface:	Not Reported
Feet to sea level:	-21.45	Note:	Not Reported
Level reading date:	1948-02-03	Feet below surface:	Not Reported
Feet to sea level:	-21.77	Note:	Not Reported
Level reading date:	1948-01-07	Feet below surface:	Not Reported
Feet to sea level:	-21.93	Note:	Not Reported
Level reading date:	1947-12-16	Feet below surface:	Not Reported
Feet to sea level:	-21.85	Note:	Not Reported
Level reading date:	1947-11-26	Feet below surface:	Not Reported
Feet to sea level:	-21.97	Note:	Not Reported
Level reading date:	1947-11-19	Feet below surface:	Not Reported
Feet to sea level:	-21.93	Note:	Not Reported
Level reading date:	1947-10-31	Feet below surface:	Not Reported
Feet to sea level:	-22.00	Note:	Not Reported
Level reading date:	1947-10-14	Feet below surface:	Not Reported
Feet to sea level:	-22.21	Note:	Not Reported
Level reading date:	1947-10-07	Feet below surface:	Not Reported
Feet to sea level:	-22.35	Note:	Not Reported
Level reading date:	1947-09-30	Feet below surface:	Not Reported
Feet to sea level:	-23.25	Note:	Not Reported
Level reading date:	1947-09-15	Feet below surface:	Not Reported
Feet to sea level:	-23.13	Note:	Not Reported
Level reading date:	1947-08-27	Feet below surface:	Not Reported
Feet to sea level:	-23.62	Note:	Not Reported
Level reading date:	1947-08-13	Feet below surface:	Not Reported
Feet to sea level:	-23.62	Note:	Not Reported
Level reading date:	1947-07-30	Feet below surface:	Not Reported
Feet to sea level:	-23.73	Note:	Not Reported
Level reading date:	1947-07-23	Feet below surface:	Not Reported
Feet to sea level:	-23.26	Note:	Not Reported
Level reading date:	1947-07-16	Feet below surface:	Not Reported
Feet to sea level:	-23.68	Note:	Not Reported
Level reading date:	1947-07-07	Feet below surface:	Not Reported
Feet to sea level:	-22.48	Note:	Not Reported

Level reading date:	1947-07-02	Feet below surface:	Not Reported
Feet to sea level:	-22.50	Note:	Not Reported
Level reading date:	1947-07-01	Feet below surface:	Not Reported
Feet to sea level:	-23.24	Note:	Not Reported
Level reading date:	1947-06-30	Feet below surface:	Not Reported
Feet to sea level:	-21.43	Note:	Not Reported
Level reading date:	1947-06-24	Feet below surface:	Not Reported
Feet to sea level:	-22.02	Note:	Not Reported
Level reading date:	1947-06-20	Feet below surface:	Not Reported
Feet to sea level:	-21.95	Note:	Not Reported
Level reading date:	1947-06-13	Feet below surface:	Not Reported
Feet to sea level:	-22.27	Note:	Not Reported
Level reading date:	1947-06-06	Feet below surface:	Not Reported
Feet to sea level:	-21.54	Note:	Not Reported
Level reading date:	1947-05-29	Feet below surface:	Not Reported
Feet to sea level:	-22.27	Note:	Not Reported
Level reading date:	1947-05-23	Feet below surface:	Not Reported
Feet to sea level:	-21.11	Note:	Not Reported
Level reading date:	1947-05-17	Feet below surface:	Not Reported
Feet to sea level:	-21.21	Note:	Not Reported
Level reading date:	1947-05-10	Feet below surface:	Not Reported
Feet to sea level:	-21.32	Note:	Not Reported
Level reading date:	1947-05-03	Feet below surface:	Not Reported
Feet to sea level:	-21.23	Note:	Not Reported
Level reading date:	1947-04-26	Feet below surface:	Not Reported
Feet to sea level:	-21.21	Note:	Not Reported
Level reading date:	1947-04-19	Feet below surface:	Not Reported
Feet to sea level:	-21.27	Note:	Not Reported
Level reading date:	1947-04-12	Feet below surface:	Not Reported
Feet to sea level:	-21.41	Note:	Not Reported
Level reading date:	1947-04-05	Feet below surface:	Not Reported
Feet to sea level:	-21.59	Note:	Not Reported
Level reading date:	1947-03-29	Feet below surface:	Not Reported
Feet to sea level:	-21.57	Note:	Not Reported
Level reading date:	1947-03-22	Feet below surface:	Not Reported
Feet to sea level:	-21.63	Note:	Not Reported
Level reading date:	1947-03-15	Feet below surface:	Not Reported
Feet to sea level:	-21.67	Note:	Not Reported
Level reading date:	1947-03-08	Feet below surface:	Not Reported
Feet to sea level:	-21.70	Note:	Not Reported
Level reading date:	1947-03-01	Feet below surface:	Not Reported
Feet to sea level:	-21.78	Note:	Not Reported

Level reading date:	1947-02-22	Feet below surface:	Not Reported
Feet to sea level:	-21.62	Note:	Not Reported
Level reading date:	1947-02-15	Feet below surface:	Not Reported
Feet to sea level:	-21.85	Note:	Not Reported
Level reading date:	1947-02-08	Feet below surface:	Not Reported
Feet to sea level:	-21.86	Note:	Not Reported
Level reading date:	1947-02-01	Feet below surface:	Not Reported
Feet to sea level:	-21.91	Note:	Not Reported
Level reading date:	1947-01-25	Feet below surface:	Not Reported
Feet to sea level:	-21.95	Note:	Not Reported
Level reading date:	1947-01-18	Feet below surface:	Not Reported
Feet to sea level:	-21.94	Note:	Not Reported
Level reading date:	1947-01-11	Feet below surface:	Not Reported
Feet to sea level:	-21.97	Note:	Not Reported
Level reading date:	1947-01-04	Feet below surface:	Not Reported
Feet to sea level:	-22.03	Note:	Not Reported
Level reading date:	1946-12-28	Feet below surface:	Not Reported
Feet to sea level:	-21.98	Note:	Not Reported
Level reading date:	1946-12-21	Feet below surface:	Not Reported
Feet to sea level:	-21.93	Note:	Not Reported
Level reading date:	1946-12-14	Feet below surface:	Not Reported
Feet to sea level:	-21.80	Note:	Not Reported
Level reading date:	1946-12-07	Feet below surface:	Not Reported
Feet to sea level:	-21.73	Note:	Not Reported
Level reading date:	1946-11-30	Feet below surface:	Not Reported
Feet to sea level:	-21.78	Note:	Not Reported
Level reading date:	1946-11-23	Feet below surface:	Not Reported
Feet to sea level:	-21.86	Note:	Not Reported
Level reading date:	1946-11-16	Feet below surface:	Not Reported
Feet to sea level:	-21.93	Note:	Not Reported
Level reading date:	1946-11-09	Feet below surface:	Not Reported
Feet to sea level:	-21.97	Note:	Not Reported
Level reading date:	1946-11-02	Feet below surface:	Not Reported
Feet to sea level:	-22.10	Note:	Not Reported
Level reading date:	1946-10-26	Feet below surface:	Not Reported
Feet to sea level:	-22.13	Note:	Not Reported
Level reading date:	1946-10-19	Feet below surface:	Not Reported
Feet to sea level:	-22.35	Note:	Not Reported
Level reading date:	1946-10-12	Feet below surface:	Not Reported
Feet to sea level:	-22.50	Note:	Not Reported
Level reading date:	1946-10-05	Feet below surface:	Not Reported
Feet to sea level:	-22.80	Note:	Not Reported

Level reading date:	1946-09-30	Feet below surface:	Not Reported
Feet to sea level:	-23.25	Note:	Not Reported
Level reading date:	1946-09-23	Feet below surface:	Not Reported
Feet to sea level:	-23.95	Note:	Not Reported
Level reading date:	1946-09-16	Feet below surface:	Not Reported
Feet to sea level:	-23.05	Note:	Not Reported
Level reading date:	1946-08-30	Feet below surface:	Not Reported
Feet to sea level:	-23.18	Note:	Not Reported
Level reading date:	1946-08-19	Feet below surface:	Not Reported
Feet to sea level:	-21.61	Note:	Not Reported
Level reading date:	1946-07-30	Feet below surface:	Not Reported
Feet to sea level:	-21.70	Note:	Not Reported
Level reading date:	1946-07-08	Feet below surface:	Not Reported
Feet to sea level:	-23.26	Note:	Not Reported
Level reading date:	1946-06-10	Feet below surface:	Not Reported
Feet to sea level:	-21.53	Note:	Not Reported
Level reading date:	1946-05-27	Feet below surface:	Not Reported
Feet to sea level:	-21.97	Note:	Not Reported
Level reading date:	1946-05-20	Feet below surface:	Not Reported
Feet to sea level:	-20.47	Note:	Not Reported
Level reading date:	1946-05-13	Feet below surface:	Not Reported
Feet to sea level:	-20.68	Note:	Not Reported
Level reading date:	1946-05-06	Feet below surface:	Not Reported
Feet to sea level:	-20.56	Note:	Not Reported
Level reading date:	1946-04-29	Feet below surface:	Not Reported
Feet to sea level:	-20.56	Note:	Not Reported
Level reading date:	1946-04-22	Feet below surface:	Not Reported
Feet to sea level:	-20.45	Note:	Not Reported
Level reading date:	1946-04-15	Feet below surface:	Not Reported
Feet to sea level:	-20.45	Note:	Not Reported
Level reading date:	1946-04-08	Feet below surface:	Not Reported
Feet to sea level:	-20.33	Note:	Not Reported
Level reading date:	1946-04-01	Feet below surface:	Not Reported
Feet to sea level:	-20.38	Note:	Not Reported
Level reading date:	1946-03-25	Feet below surface:	Not Reported
Feet to sea level:	-20.51	Note:	Not Reported
Level reading date:	1946-03-18	Feet below surface:	Not Reported
Feet to sea level:	-19.58	Note:	Not Reported
Level reading date:	1946-03-11	Feet below surface:	Not Reported
Feet to sea level:	-20.75	Note:	Not Reported
Level reading date:	1946-03-04	Feet below surface:	Not Reported
Feet to sea level:	-20.80	Note:	Not Reported

Level reading date:	1946-02-25	Feet below surface:	Not Reported
Feet to sea level:	-20.87	Note:	Not Reported
Level reading date:	1946-02-18	Feet below surface:	Not Reported
Feet to sea level:	-20.98	Note:	Not Reported
Level reading date:	1946-02-11	Feet below surface:	Not Reported
Feet to sea level:	-21.12	Note:	Not Reported
Level reading date:	1946-02-04	Feet below surface:	Not Reported
Feet to sea level:	-21.23	Note:	Not Reported
Level reading date:	1946-01-28	Feet below surface:	Not Reported
Feet to sea level:	-21.33	Note:	Not Reported
Level reading date:	1946-01-21	Feet below surface:	Not Reported
Feet to sea level:	-21.43	Note:	Not Reported
Level reading date:	1946-01-14	Feet below surface:	Not Reported
Feet to sea level:	-21.58	Note:	Not Reported
Level reading date:	1946-01-07	Feet below surface:	Not Reported
Feet to sea level:	-21.72	Note:	Not Reported
Level reading date:	1945-12-31	Feet below surface:	Not Reported
Feet to sea level:	-21.80	Note:	Not Reported
Level reading date:	1945-12-24	Feet below surface:	Not Reported
Feet to sea level:	-21.92	Note:	Not Reported
Level reading date:	1945-12-17	Feet below surface:	Not Reported
Feet to sea level:	-22.02	Note:	Not Reported
Level reading date:	1945-12-10	Feet below surface:	Not Reported
Feet to sea level:	-22.04	Note:	Not Reported
Level reading date:	1945-12-03	Feet below surface:	Not Reported
Feet to sea level:	-22.16	Note:	Not Reported
Level reading date:	1945-11-26	Feet below surface:	Not Reported
Feet to sea level:	-22.30	Note:	Not Reported
Level reading date:	1945-11-19	Feet below surface:	Not Reported
Feet to sea level:	-22.37	Note:	Not Reported
Level reading date:	1945-11-12	Feet below surface:	Not Reported
Feet to sea level:	-22.40	Note:	Not Reported
Level reading date:	1945-11-05	Feet below surface:	Not Reported
Feet to sea level:	-22.43	Note:	Not Reported
Level reading date:	1945-10-29	Feet below surface:	Not Reported
Feet to sea level:	-22.53	Note:	Not Reported
Level reading date:	1945-10-22	Feet below surface:	Not Reported
Feet to sea level:	-22.60	Note:	Not Reported
Level reading date:	1945-10-15	Feet below surface:	Not Reported
Feet to sea level:	-22.92	Note:	Not Reported
Level reading date:	1945-10-08	Feet below surface:	Not Reported
Feet to sea level:	-23.01	Note:	Not Reported

Level reading date:	1945-10-01	Feet below surface:	Not Reported
Feet to sea level:	-23.37	Note:	Not Reported
Level reading date:	1945-09-24	Feet below surface:	Not Reported
Feet to sea level:	-23.09	Note:	Not Reported
Level reading date:	1945-09-17	Feet below surface:	Not Reported
Feet to sea level:	-23.54	Note:	Not Reported
Level reading date:	1945-09-10	Feet below surface:	Not Reported
Feet to sea level:	-24.16	Note:	Not Reported
Level reading date:	1945-09-04	Feet below surface:	Not Reported
Feet to sea level:	-23.99	Note:	Not Reported
Level reading date:	1945-08-27	Feet below surface:	Not Reported
Feet to sea level:	-23.42	Note:	Not Reported
Level reading date:	1945-08-20	Feet below surface:	Not Reported
Feet to sea level:	-23.77	Note:	Not Reported
Level reading date:	1945-08-13	Feet below surface:	Not Reported
Feet to sea level:	-23.91	Note:	Not Reported
Level reading date:	1945-08-06	Feet below surface:	Not Reported
Feet to sea level:	-23.40	Note:	Not Reported
Level reading date:	1945-07-30	Feet below surface:	Not Reported
Feet to sea level:	-22.87	Note:	Not Reported
Level reading date:	1945-07-23	Feet below surface:	Not Reported
Feet to sea level:	-23.03	Note:	Not Reported
Level reading date:	1945-07-16	Feet below surface:	Not Reported
Feet to sea level:	-23.03	Note:	Not Reported
Level reading date:	1945-07-07	Feet below surface:	Not Reported
Feet to sea level:	-22.41	Note:	Not Reported
Level reading date:	1945-06-30	Feet below surface:	Not Reported
Feet to sea level:	-22.10	Note:	Not Reported
Level reading date:	1945-06-23	Feet below surface:	Not Reported
Feet to sea level:	-21.92	Note:	Not Reported
Level reading date:	1945-06-16	Feet below surface:	Not Reported
Feet to sea level:	-21.97	Note:	Not Reported
Level reading date:	1945-06-09	Feet below surface:	Not Reported
Feet to sea level:	-20.67	Note:	Not Reported
Level reading date:	1945-06-02	Feet below surface:	Not Reported
Feet to sea level:	-20.49	Note:	Not Reported
Level reading date:	1945-05-26	Feet below surface:	Not Reported
Feet to sea level:	-20.31	Note:	Not Reported
Level reading date:	1945-05-19	Feet below surface:	Not Reported
Feet to sea level:	-20.31	Note:	Not Reported
Level reading date:	1945-05-12	Feet below surface:	Not Reported
Feet to sea level:	-20.47	Note:	Not Reported

Level reading date:	1945-05-05	Feet below surface:	Not Reported
Feet to sea level:	-20.40	Note:	Not Reported
Level reading date:	1945-04-28	Feet below surface:	Not Reported
Feet to sea level:	-20.29	Note:	Not Reported
Level reading date:	1945-04-21	Feet below surface:	Not Reported
Feet to sea level:	-20.19	Note:	Not Reported
Level reading date:	1945-04-14	Feet below surface:	Not Reported
Feet to sea level:	-20.27	Note:	Not Reported
Level reading date:	1945-04-07	Feet below surface:	Not Reported
Feet to sea level:	-20.37	Note:	Not Reported
Level reading date:	1945-03-31	Feet below surface:	Not Reported
Feet to sea level:	-20.28	Note:	Not Reported
Level reading date:	1945-03-24	Feet below surface:	Not Reported
Feet to sea level:	-20.37	Note:	Not Reported
Level reading date:	1945-03-17	Feet below surface:	Not Reported
Feet to sea level:	-20.41	Note:	Not Reported
Level reading date:	1945-03-10	Feet below surface:	Not Reported
Feet to sea level:	-20.46	Note:	Not Reported
Level reading date:	1945-03-03	Feet below surface:	Not Reported
Feet to sea level:	-20.53	Note:	Not Reported
Level reading date:	1945-02-24	Feet below surface:	Not Reported
Feet to sea level:	-20.60	Note:	Not Reported
Level reading date:	1945-02-19	Feet below surface:	Not Reported
Feet to sea level:	-20.65	Note:	Not Reported
Level reading date:	1945-02-10	Feet below surface:	Not Reported
Feet to sea level:	-20.73	Note:	Not Reported
Level reading date:	1945-02-03	Feet below surface:	Not Reported
Feet to sea level:	-20.83	Note:	Not Reported
Level reading date:	1945-01-27	Feet below surface:	Not Reported
Feet to sea level:	-20.87	Note:	Not Reported
Level reading date:	1945-01-20	Feet below surface:	Not Reported
Feet to sea level:	-21.05	Note:	Not Reported
Level reading date:	1945-01-13	Feet below surface:	Not Reported
Feet to sea level:	-21.20	Note:	Not Reported
Level reading date:	1945-01-06	Feet below surface:	Not Reported
Feet to sea level:	-21.31	Note:	Not Reported
Level reading date:	1944-12-30	Feet below surface:	Not Reported
Feet to sea level:	-21.41	Note:	Not Reported
Level reading date:	1944-12-23	Feet below surface:	Not Reported
Feet to sea level:	-21.53	Note:	Not Reported
Level reading date:	1944-12-16	Feet below surface:	Not Reported
Feet to sea level:	-21.59	Note:	Not Reported

Level reading date:	1944-12-09	Feet below surface:	Not Reported
Feet to sea level:	-21.72	Note:	Not Reported
Level reading date:	1944-12-02	Feet below surface:	Not Reported
Feet to sea level:	-21.80	Note:	Not Reported
Level reading date:	1944-11-25	Feet below surface:	Not Reported
Feet to sea level:	-21.85	Note:	Not Reported
Level reading date:	1944-11-18	Feet below surface:	Not Reported
Feet to sea level:	-21.96	Note:	Not Reported
Level reading date:	1944-11-11	Feet below surface:	Not Reported
Feet to sea level:	-22.00	Note:	Not Reported
Level reading date:	1944-11-04	Feet below surface:	Not Reported
Feet to sea level:	-22.02	Note:	Not Reported
Level reading date:	1944-10-28	Feet below surface:	Not Reported
Feet to sea level:	-22.20	Note:	Not Reported
Level reading date:	1944-10-21	Feet below surface:	Not Reported
Feet to sea level:	-22.14	Note:	Not Reported
Level reading date:	1944-10-14	Feet below surface:	Not Reported
Feet to sea level:	-22.19	Note:	Not Reported
Level reading date:	1944-10-07	Feet below surface:	Not Reported
Feet to sea level:	-22.24	Note:	Not Reported
Level reading date:	1944-09-30	Feet below surface:	Not Reported
Feet to sea level:	-22.43	Note:	Not Reported
Level reading date:	1944-09-23	Feet below surface:	Not Reported
Feet to sea level:	-23.36	Note:	Not Reported
Level reading date:	1944-09-16	Feet below surface:	Not Reported
Feet to sea level:	-23.51	Note:	Not Reported
Level reading date:	1944-09-09	Feet below surface:	Not Reported
Feet to sea level:	-23.72	Note:	Not Reported
Level reading date:	1944-09-02	Feet below surface:	Not Reported
Feet to sea level:	-23.55	Note:	Not Reported
Level reading date:	1944-08-26	Feet below surface:	Not Reported
Feet to sea level:	-23.63	Note:	Not Reported
Level reading date:	1944-08-19	Feet below surface:	Not Reported
Feet to sea level:	-23.36	Note:	Not Reported
Level reading date:	1944-08-12	Feet below surface:	Not Reported
Feet to sea level:	-23.18	Note:	Not Reported
Level reading date:	1944-08-05	Feet below surface:	Not Reported
Feet to sea level:	-23.07	Note:	Not Reported
Level reading date:	1944-07-29	Feet below surface:	Not Reported
Feet to sea level:	-23.13	Note:	Not Reported
Level reading date:	1944-07-22	Feet below surface:	Not Reported
Feet to sea level:	-23.10	Note:	Not Reported

Level reading date:	1944-07-15	Feet below surface:	Not Reported
Feet to sea level:	-23.04	Note:	Not Reported
Level reading date:	1944-07-01	Feet below surface:	Not Reported
Feet to sea level:	-22.18	Note:	Not Reported
Level reading date:	1944-06-24	Feet below surface:	Not Reported
Feet to sea level:	-22.26	Note:	Not Reported
Level reading date:	1944-06-17	Feet below surface:	Not Reported
Feet to sea level:	-21.84	Note:	Not Reported
Level reading date:	1944-06-10	Feet below surface:	Not Reported
Feet to sea level:	-20.44	Note:	Not Reported
Level reading date:	1944-06-03	Feet below surface:	Not Reported
Feet to sea level:	-20.83	Note:	Not Reported
Level reading date:	1944-05-27	Feet below surface:	Not Reported
Feet to sea level:	-20.07	Note:	Not Reported
Level reading date:	1944-05-13	Feet below surface:	Not Reported
Feet to sea level:	-20.08	Note:	Not Reported
Level reading date:	1944-05-05	Feet below surface:	Not Reported
Feet to sea level:	-20.33	Note:	Not Reported
Level reading date:	1944-03-30	Feet below surface:	Not Reported
Feet to sea level:	-20.46	Note:	Not Reported
Level reading date:	1944-03-18	Feet below surface:	Not Reported
Feet to sea level:	-20.54	Note:	Not Reported
Level reading date:	1944-03-11	Feet below surface:	Not Reported
Feet to sea level:	-20.55	Note:	Not Reported
Level reading date:	1944-03-04	Feet below surface:	Not Reported
Feet to sea level:	-20.67	Note:	Not Reported
Level reading date:	1944-02-26	Feet below surface:	Not Reported
Feet to sea level:	-20.63	Note:	Not Reported
Level reading date:	1944-02-12	Feet below surface:	Not Reported
Feet to sea level:	-20.79	Note:	Not Reported
Level reading date:	1944-02-05	Feet below surface:	Not Reported
Feet to sea level:	-20.90	Note:	Not Reported
Level reading date:	1944-01-29	Feet below surface:	Not Reported
Feet to sea level:	-20.92	Note:	Not Reported
Level reading date:	1944-01-08	Feet below surface:	Not Reported
Feet to sea level:	-21.19	Note:	Not Reported
Level reading date:	1944-01-01	Feet below surface:	Not Reported
Feet to sea level:	-21.33	Note:	Not Reported
Level reading date:	1943-12-18	Feet below surface:	Not Reported
Feet to sea level:	-21.51	Note:	Not Reported
Level reading date:	1943-12-11	Feet below surface:	Not Reported
Feet to sea level:	-21.65	Note:	Not Reported

Level reading date:	1943-12-04	Feet below surface:	Not Reported
Feet to sea level:	-21.53	Note:	Not Reported
Level reading date:	1943-11-27	Feet below surface:	Not Reported
Feet to sea level:	-21.67	Note:	Not Reported
Level reading date:	1943-11-20	Feet below surface:	Not Reported
Feet to sea level:	-21.73	Note:	Not Reported
Level reading date:	1943-10-30	Feet below surface:	Not Reported
Feet to sea level:	-21.96	Note:	Not Reported
Level reading date:	1943-09-25	Feet below surface:	Not Reported
Feet to sea level:	-22.41	Note:	Not Reported
Level reading date:	1943-09-18	Feet below surface:	Not Reported
Feet to sea level:	-22.81	Note:	Not Reported
Level reading date:	1943-09-11	Feet below surface:	Not Reported
Feet to sea level:	-23.37	Note:	Not Reported
Level reading date:	1943-09-04	Feet below surface:	Not Reported
Feet to sea level:	-23.29	Note:	Not Reported
Level reading date:	1943-08-28	Feet below surface:	Not Reported
Feet to sea level:	-22.93	Note:	Not Reported
Level reading date:	1943-08-21	Feet below surface:	Not Reported
Feet to sea level:	-22.92	Note:	Not Reported
Level reading date:	1943-08-14	Feet below surface:	Not Reported
Feet to sea level:	-22.93	Note:	Not Reported
Level reading date:	1943-08-07	Feet below surface:	Not Reported
Feet to sea level:	-23.09	Note:	Not Reported
Level reading date:	1943-07-31	Feet below surface:	Not Reported
Feet to sea level:	-23.43	Note:	Not Reported
Level reading date:	1943-07-23	Feet below surface:	Not Reported
Feet to sea level:	-23.23	Note:	Not Reported
Level reading date:	1943-07-17	Feet below surface:	Not Reported
Feet to sea level:	-22.90	Note:	Not Reported
Level reading date:	1943-07-09	Feet below surface:	Not Reported
Feet to sea level:	-22.37	Note:	Not Reported
Level reading date:	1943-07-03	Feet below surface:	Not Reported
Feet to sea level:	-22.61	Note:	Not Reported
Level reading date:	1943-06-26	Feet below surface:	Not Reported
Feet to sea level:	-22.09	Note:	Not Reported
Level reading date:	1943-06-19	Feet below surface:	Not Reported
Feet to sea level:	-22.44	Note:	Not Reported
Level reading date:	1943-06-12	Feet below surface:	Not Reported
Feet to sea level:	-20.81	Note:	Not Reported
Level reading date:	1943-06-05	Feet below surface:	Not Reported
Feet to sea level:	-21.50	Note:	Not Reported

Level reading date:	1943-05-29	Feet below surface:	Not Reported
Feet to sea level:	-20.42	Note:	Not Reported
Level reading date:	1943-05-22	Feet below surface:	Not Reported
Feet to sea level:	-20.69	Note:	Not Reported
Level reading date:	1943-05-15	Feet below surface:	Not Reported
Feet to sea level:	-20.30	Note:	Not Reported
Level reading date:	1943-05-08	Feet below surface:	Not Reported
Feet to sea level:	-20.09	Note:	Not Reported
Level reading date:	1943-05-01	Feet below surface:	Not Reported
Feet to sea level:	-20.16	Note:	Not Reported
Level reading date:	1943-04-24	Feet below surface:	Not Reported
Feet to sea level:	-19.92	Note:	Not Reported
Level reading date:	1943-04-17	Feet below surface:	Not Reported
Feet to sea level:	-19.98	Note:	Not Reported
Level reading date:	1943-04-10	Feet below surface:	Not Reported
Feet to sea level:	-20.02	Note:	Not Reported
Level reading date:	1943-04-03	Feet below surface:	Not Reported
Feet to sea level:	-20.07	Note:	Not Reported
Level reading date:	1943-03-27	Feet below surface:	Not Reported
Feet to sea level:	-20.18	Note:	Not Reported
Level reading date:	1943-03-20	Feet below surface:	Not Reported
Feet to sea level:	-20.38	Note:	Not Reported
Level reading date:	1943-02-20	Feet below surface:	Not Reported
Feet to sea level:	-20.64	Note:	Not Reported
Level reading date:	1943-01-22	Feet below surface:	Not Reported
Feet to sea level:	-21.02	Note:	Not Reported
Level reading date:	1942-12-22	Feet below surface:	Not Reported
Feet to sea level:	-21.21	Note:	Not Reported
Level reading date:	1942-10-15	Feet below surface:	Not Reported
Feet to sea level:	-21.92	Note:	Not Reported

C23
South
1/2 - 1 Mile
Higher

FED USGS **USGS40000828660**

Organization ID:	USGS-NY	Organization Name:	USGS New York Water Science Center
Monitor Location:	K 1302. 1	Type:	Well
Description:	5701	HUC:	02030201
Drainage Area:	Not Reported	Drainage Area Units:	Not Reported
Contrib Drainage Area:	Not Reported	Contrib Drainage Area Unts:	Not Reported
Aquifer:	Northern Atlantic Coastal Plain aquifer system		
Formation Type:	Glacial Aquifer, Upper	Aquifer Type:	Not Reported
Construction Date:	Not Reported	Well Depth:	Not Reported
Well Depth Units:	Not Reported	Well Hole Depth:	79
Well Hole Depth Units:	ft		

GEOCHECK® - PHYSICAL SETTING SOURCE MAP FINDINGS

Map ID
Direction
Distance
Elevation | Database | EDR ID Number

24
NNW
1/2 - 1 Mile
Lower

FED USGS **USGS40000829129**

Organization ID:	USGS-NY	Organization Name:	USGS New York Water Science Center
Monitor Location:	K 685. 1	Type:	Well
Description:	Not Reported	HUC:	02030201
Drainage Area:	Not Reported	Drainage Area Units:	Not Reported
Contrib Drainage Area:	Not Reported	Contrib Drainage Area Unts:	Not Reported
Aquifer:	Not Reported	Formation Type:	Not Reported
Aquifer Type:	Not Reported	Construction Date:	Not Reported
Well Depth:	Not Reported	Well Depth Units:	Not Reported
Well Hole Depth:	91	Well Hole Depth Units:	ft

25
East
1/2 - 1 Mile
Higher

FED USGS **USGS40000828857**

Organization ID:	USGS-NY	Organization Name:	USGS New York Water Science Center
Monitor Location:	K 663. 1	Type:	Well
Description:	Not Reported	HUC:	02030201
Drainage Area:	Not Reported	Drainage Area Units:	Not Reported
Contrib Drainage Area:	Not Reported	Contrib Drainage Area Unts:	Not Reported
Aquifer:	Not Reported	Formation Type:	Not Reported
Aquifer Type:	Not Reported	Construction Date:	Not Reported
Well Depth:	Not Reported	Well Depth Units:	Not Reported
Well Hole Depth:	195	Well Hole Depth Units:	ft

26
SSW
1/2 - 1 Mile
Higher

FED USGS **USGS40000828676**

Organization ID:	USGS-NY	Organization Name:	USGS New York Water Science Center
Monitor Location:	K 261. 1	Type:	Well
Description:	1601	HUC:	02030201
Drainage Area:	Not Reported	Drainage Area Units:	Not Reported
Contrib Drainage Area:	Not Reported	Contrib Drainage Area Unts:	Not Reported
Aquifer:	Not Reported	Formation Type:	Not Reported
Aquifer Type:	Not Reported	Construction Date:	Not Reported
Well Depth:	95	Well Depth Units:	ft
Well Hole Depth:	95	Well Hole Depth Units:	ft

D27
South
1/2 - 1 Mile
Higher

FED USGS **USGS40000828627**

Organization ID:	USGS-NY	Organization Name:	USGS New York Water Science Center
Monitor Location:	K 259. 1	Type:	Well
Description:	5901	HUC:	02030201
Drainage Area:	Not Reported	Drainage Area Units:	Not Reported

Contrib Drainage Area:	Not Reported	Contrib Drainage Area Unts:	Not Reported
Aquifer:	Not Reported	Formation Type:	Not Reported
Aquifer Type:	Not Reported	Construction Date:	Not Reported
Well Depth:	86	Well Depth Units:	ft
Well Hole Depth:	113	Well Hole Depth Units:	ft

E28
South
1/2 - 1 Mile
Higher

FED USGS **USGS40000828619**

Organization ID:	USGS-NY	Organization Name:	USGS New York Water Science Center
Monitor Location:	K 660. 1	Type:	Well
Description:	Not Reported	HUC:	02030201
Drainage Area:	Not Reported	Drainage Area Units:	Not Reported
Contrib Drainage Area:	Not Reported	Contrib Drainage Area Unts:	Not Reported
Aquifer:	Not Reported	Formation Type:	Not Reported
Aquifer Type:	Not Reported	Construction Date:	Not Reported
Well Depth:	Not Reported	Well Depth Units:	Not Reported
Well Hole Depth:	125	Well Hole Depth Units:	ft

D29
South
1/2 - 1 Mile
Higher

FED USGS **USGS40000828620**

Organization ID:	USGS-NY	Organization Name:	USGS New York Water Science Center
Monitor Location:	K 320. 1	Type:	Well
Description:	5701	HUC:	02030201
Drainage Area:	Not Reported	Drainage Area Units:	Not Reported
Contrib Drainage Area:	Not Reported	Contrib Drainage Area Unts:	Not Reported
Aquifer:	Not Reported	Formation Type:	Not Reported
Aquifer Type:	Not Reported	Construction Date:	Not Reported
Well Depth:	Not Reported	Well Depth Units:	Not Reported
Well Hole Depth:	114	Well Hole Depth Units:	ft

30
NW
1/2 - 1 Mile
Lower

FED USGS **USGS40000829130**

Organization ID:	USGS-NY	Organization Name:	USGS New York Water Science Center
Monitor Location:	K 662. 1	Type:	Well
Description:	Not Reported	HUC:	02030201
Drainage Area:	Not Reported	Drainage Area Units:	Not Reported
Contrib Drainage Area:	Not Reported	Contrib Drainage Area Unts:	Not Reported
Aquifer:	Not Reported	Formation Type:	Not Reported
Aquifer Type:	Not Reported	Construction Date:	Not Reported
Well Depth:	Not Reported	Well Depth Units:	Not Reported
Well Hole Depth:	108	Well Hole Depth Units:	ft

Map ID
Direction
Distance
Elevation | Database | EDR ID Number

31
West
1/2 - 1 Mile
Higher

FED USGS **USGS40000828858**

Organization ID:	USGS-NY	Organization Name:	USGS New York Water Science Center
Monitor Location:	K 1029. 1	Type:	Well
Description:	Not Reported	HUC:	02030201
Drainage Area:	Not Reported	Drainage Area Units:	Not Reported
Contrib Drainage Area:	Not Reported	Contrib Drainage Area Unts:	Not Reported
Aquifer:	Northern Atlantic Coastal Plain aquifer system		
Formation Type:	Glacial Aquifer, Upper	Aquifer Type:	Not Reported
Construction Date:	Not Reported	Well Depth:	Not Reported
Well Depth Units:	Not Reported	Well Hole Depth:	Not Reported
Well Hole Depth Units:	Not Reported		

E32
South
1/2 - 1 Mile
Higher

FED USGS **USGS40000828606**

Organization ID:	USGS-NY	Organization Name:	USGS New York Water Science Center
Monitor Location:	K 277. 1	Type:	Well
Description:	5401	HUC:	02030201
Drainage Area:	Not Reported	Drainage Area Units:	Not Reported
Contrib Drainage Area:	Not Reported	Contrib Drainage Area Unts:	Not Reported
Aquifer:	Not Reported	Formation Type:	Not Reported
Aquifer Type:	Not Reported	Construction Date:	Not Reported
Well Depth:	83	Well Depth Units:	ft
Well Hole Depth:	146	Well Hole Depth Units:	ft

F33
ESE
1/2 - 1 Mile
Higher

FED USGS **USGS40000828787**

Organization ID:	USGS-NY	Organization Name:	USGS New York Water Science Center
Monitor Location:	K 1288. 1	Type:	Well
Description:	Not Reported	HUC:	02030201
Drainage Area:	Not Reported	Drainage Area Units:	Not Reported
Contrib Drainage Area:	Not Reported	Contrib Drainage Area Unts:	Not Reported
Aquifer:	Not Reported	Formation Type:	Not Reported
Aquifer Type:	Not Reported	Construction Date:	Not Reported
Well Depth:	Not Reported	Well Depth Units:	Not Reported
Well Hole Depth:	108	Well Hole Depth Units:	ft

34
South
1/2 - 1 Mile
Higher

FED USGS **USGS40000828601**

Organization ID:	USGS-NY	Organization Name:	USGS New York Water Science Center
Monitor Location:	K 1073. 1	Type:	Well
Description:	Not Reported	HUC:	02030201

Drainage Area:	Not Reported	Drainage Area Units:	Not Reported
Contrib Drainage Area:	Not Reported	Contrib Drainage Area Unts:	Not Reported
Aquifer:	Not Reported	Formation Type:	Not Reported
Aquifer Type:	Not Reported	Construction Date:	Not Reported
Well Depth:	Not Reported	Well Depth Units:	Not Reported
Well Hole Depth:	120	Well Hole Depth Units:	ft

D35
South
1/2 - 1 Mile
Higher

FED USGS **USGS40000828602**

Organization ID:	USGS-NY	Organization Name:	USGS New York Water Science Center
Monitor Location:	K 290. 1	Type:	Well
Description:	0001	HUC:	02030201
Drainage Area:	Not Reported	Drainage Area Units:	Not Reported
Contrib Drainage Area:	Not Reported	Contrib Drainage Area Unts:	Not Reported
Aquifer:	Not Reported	Formation Type:	Not Reported
Aquifer Type:	Not Reported	Construction Date:	Not Reported
Well Depth:	Not Reported	Well Depth Units:	Not Reported
Well Hole Depth:	104	Well Hole Depth Units:	ft

F36
East
1/2 - 1 Mile
Higher

FED USGS **USGS40000828811**

Organization ID:	USGS-NY	Organization Name:	USGS New York Water Science Center
Monitor Location:	K 1015. 1	Type:	Well
Description:	Not Reported	HUC:	02030201
Drainage Area:	Not Reported	Drainage Area Units:	Not Reported
Contrib Drainage Area:	Not Reported	Contrib Drainage Area Unts:	Not Reported
Aquifer:	Not Reported	Formation Type:	Not Reported
Aquifer Type:	Not Reported	Construction Date:	Not Reported
Well Depth:	Not Reported	Well Depth Units:	Not Reported
Well Hole Depth:	92	Well Hole Depth Units:	ft

F37
East
1/2 - 1 Mile
Higher

FED USGS **USGS40000828812**

Organization ID:	USGS-NY	Organization Name:	USGS New York Water Science Center
Monitor Location:	K 1018. 1	Type:	Well
Description:	Not Reported	HUC:	02030201
Drainage Area:	Not Reported	Drainage Area Units:	Not Reported
Contrib Drainage Area:	Not Reported	Contrib Drainage Area Unts:	Not Reported
Aquifer:	Not Reported	Formation Type:	Not Reported
Aquifer Type:	Not Reported	Construction Date:	Not Reported
Well Depth:	Not Reported	Well Depth Units:	Not Reported
Well Hole Depth:	116	Well Hole Depth Units:	ft

Map ID
Direction
Distance
Elevation | Database | EDR ID Number

38
NE
1/2 - 1 Mile
Lower

FED USGS **USGS40000829118**

Organization ID:	USGS-NY	Organization Name:	USGS New York Water Science Center
Monitor Location:	K 2173. 1	Type:	Well
Description:	Not Reported	HUC:	02030201
Drainage Area:	Not Reported	Drainage Area Units:	Not Reported
Contrib Drainage Area:	Not Reported	Contrib Drainage Area Unts:	Not Reported
Aquifer:	Not Reported	Formation Type:	Not Reported
Aquifer Type:	Not Reported	Construction Date:	Not Reported
Well Depth:	Not Reported	Well Depth Units:	Not Reported
Well Hole Depth:	115	Well Hole Depth Units:	ft

39
South
1/2 - 1 Mile
Higher

FED USGS **USGS40000828587**

Organization ID:	USGS-NY	Organization Name:	USGS New York Water Science Center
Monitor Location:	K 656. 1	Type:	Well
Description:	Not Reported	HUC:	02030201
Drainage Area:	Not Reported	Drainage Area Units:	Not Reported
Contrib Drainage Area:	Not Reported	Contrib Drainage Area Unts:	Not Reported
Aquifer:	Not Reported	Formation Type:	Not Reported
Aquifer Type:	Not Reported	Construction Date:	Not Reported
Well Depth:	Not Reported	Well Depth Units:	Not Reported
Well Hole Depth:	159	Well Hole Depth Units:	ft

G40
East
1/2 - 1 Mile
Higher

FED USGS **USGS40000828818**

Organization ID:	USGS-NY	Organization Name:	USGS New York Water Science Center
Monitor Location:	K 1488. 1	Type:	Well
Description:	Not Reported	HUC:	02030201
Drainage Area:	Not Reported	Drainage Area Units:	Not Reported
Contrib Drainage Area:	Not Reported	Contrib Drainage Area Unts:	Not Reported
Aquifer:	Not Reported	Formation Type:	Not Reported
Aquifer Type:	Not Reported	Construction Date:	Not Reported
Well Depth:	Not Reported	Well Depth Units:	Not Reported
Well Hole Depth:	108	Well Hole Depth Units:	ft

41
West
1/2 - 1 Mile
Higher

FED USGS **USGS40000828883**

Organization ID:	USGS-NY	Organization Name:	USGS New York Water Science Center
Monitor Location:	K 110. 1	Type:	Well
Description:	Not Reported	HUC:	02030201
Drainage Area:	Not Reported	Drainage Area Units:	Not Reported

Contrib Drainage Area:	Not Reported	Contrib Drainage Area Unts:	Not Reported
Aquifer:	Not Reported	Formation Type:	Not Reported
Aquifer Type:	Not Reported	Construction Date:	Not Reported
Well Depth:	Not Reported	Well Depth Units:	Not Reported
Well Hole Depth:	160	Well Hole Depth Units:	ft

42
ESE
1/2 - 1 Mile
Higher

FED USGS **USGS40000828732**

Organization ID:	USGS-NY	Organization Name:	USGS New York Water Science Center
Monitor Location:	K 658. 1	Type:	Well
Description:	Not Reported	HUC:	02030201
Drainage Area:	Not Reported	Drainage Area Units:	Not Reported
Contrib Drainage Area:	Not Reported	Contrib Drainage Area Unts:	Not Reported
Aquifer:	Not Reported	Formation Type:	Not Reported
Aquifer Type:	Not Reported	Construction Date:	Not Reported
Well Depth:	Not Reported	Well Depth Units:	Not Reported
Well Hole Depth:	201	Well Hole Depth Units:	ft

G43
East
1/2 - 1 Mile
Higher

FED USGS **USGS40000828804**

Organization ID:	USGS-NY	Organization Name:	USGS New York Water Science Center
Monitor Location:	K 1548. 1	Type:	Well
Description:	0401	HUC:	02030201
Drainage Area:	Not Reported	Drainage Area Units:	Not Reported
Contrib Drainage Area:	Not Reported	Contrib Drainage Area Unts:	Not Reported
Aquifer:	Not Reported	Formation Type:	Not Reported
Aquifer Type:	Not Reported	Construction Date:	Not Reported
Well Depth:	Not Reported	Well Depth Units:	Not Reported
Well Hole Depth:	116	Well Hole Depth Units:	ft

G44
East
1/2 - 1 Mile
Higher

FED USGS **USGS40000828837**

Organization ID:	USGS-NY	Organization Name:	USGS New York Water Science Center
Monitor Location:	K 1051. 1	Type:	Well
Description:	Not Reported	HUC:	02030201
Drainage Area:	Not Reported	Drainage Area Units:	Not Reported
Contrib Drainage Area:	Not Reported	Contrib Drainage Area Unts:	Not Reported
Aquifer:	Not Reported	Formation Type:	Not Reported
Aquifer Type:	Not Reported	Construction Date:	Not Reported
Well Depth:	Not Reported	Well Depth Units:	Not Reported
Well Hole Depth:	86	Well Hole Depth Units:	ft

GEOCHECK® - PHYSICAL SETTING SOURCE MAP FINDINGS

Map ID
Direction
Distance
Elevation | Database | EDR ID Number

G45
East
1/2 - 1 Mile
Higher | **FED USGS** | **USGS40000828823**

Organization ID:	USGS-NY	Organization Name:	USGS New York Water Science Center
Monitor Location:	K 81. 1	Type:	Well
Description:	Not Reported	HUC:	02030201
Drainage Area:	Not Reported	Drainage Area Units:	Not Reported
Contrib Drainage Area:	Not Reported	Contrib Drainage Area Unts:	Not Reported
Aquifer:	Not Reported	Formation Type:	Not Reported
Aquifer Type:	Not Reported	Construction Date:	Not Reported
Well Depth:	96	Well Depth Units:	ft
Well Hole Depth:	Not Reported	Well Hole Depth Units:	Not Reported

Ground water levels,Number of Measurements:	20	Level reading date:	1969-04-22
Feet below surface:	Not Reported	Feet to sea level:	1.53
Note:	Not Reported		

Level reading date:	1968-11-06	Feet below surface:	Not Reported
Feet to sea level:	-0.94	Note:	Not Reported
Level reading date:	1968-04-22	Feet below surface:	Not Reported
Feet to sea level:	-0.29	Note:	Not Reported
Level reading date:	1967-10-20	Feet below surface:	Not Reported
Feet to sea level:	0.28	Note:	Not Reported
Level reading date:	1967-03-28	Feet below surface:	Not Reported
Feet to sea level:	0.05	Note:	Not Reported
Level reading date:	1966-10-25	Feet below surface:	Not Reported
Feet to sea level:	-0.94	Note:	Not Reported
Level reading date:	1966-05-03	Feet below surface:	Not Reported
Feet to sea level:	-0.79	Note:	Not Reported
Level reading date:	1965-10-27	Feet below surface:	Not Reported
Feet to sea level:	-1.36	Note:	Not Reported
Level reading date:	1965-09-14	Feet below surface:	Not Reported
Feet to sea level:	-1.21	Note:	Not Reported
Level reading date:	1965-05-24	Feet below surface:	Not Reported
Feet to sea level:	-0.91	Note:	Not Reported
Level reading date:	1964-10-30	Feet below surface:	Not Reported
Feet to sea level:	-1.69	Note:	Not Reported
Level reading date:	1964-04-23	Feet below surface:	Not Reported
Feet to sea level:	-1.62	Note:	Not Reported
Level reading date:	1963-04-26	Feet below surface:	Not Reported
Feet to sea level:	-2.40	Note:	Not Reported
Level reading date:	1962-04-26	Feet below surface:	Not Reported
Feet to sea level:	-2.24	Note:	Not Reported
Level reading date:	1961-12-28	Feet below surface:	Not Reported

Feet to sea level:	-2.83	Note:	Not Reported
Level reading date:	1961-01-09	Feet below surface:	Not Reported
Feet to sea level:	-5.61	Note:	Not Reported
Level reading date:	1960-01-14	Feet below surface:	Not Reported
Feet to sea level:	-5.75	Note:	Not Reported
Level reading date:	1959-03-16	Feet below surface:	Not Reported
Feet to sea level:	-4.51	Note:	Not Reported
Level reading date:	1954-12-17	Feet below surface:	Not Reported
Feet to sea level:	-15.64	Note:	Not Reported
Level reading date:	1953-01-22	Feet below surface:	Not Reported
Feet to sea level:	-15.11	Note:	Not Reported

G46
East
1/2 - 1 Mile
Higher

FED USGS **USGS40000828817**

Organization ID:	USGS-NY	Organization Name:	USGS New York Water Science Center
Monitor Location:	K 82. 1	Type:	Well
Description:	Not Reported	HUC:	02030201
Drainage Area:	Not Reported	Drainage Area Units:	Not Reported
Contrib Drainage Area:	Not Reported	Contrib Drainage Area Unts:	Not Reported
Aquifer:	Not Reported	Formation Type:	Not Reported
Aquifer Type:	Not Reported	Construction Date:	Not Reported
Well Depth:	Not Reported	Well Depth Units:	Not Reported
Well Hole Depth:	120	Well Hole Depth Units:	ft

47
WNW
1/2 - 1 Mile
Lower

FED USGS **USGS40000829092**

Organization ID:	USGS-NY	Organization Name:	USGS New York Water Science Center
Monitor Location:	K 684. 1	Type:	Well
Description:	Not Reported	HUC:	02030201
Drainage Area:	Not Reported	Drainage Area Units:	Not Reported
Contrib Drainage Area:	Not Reported	Contrib Drainage Area Unts:	Not Reported
Aquifer:	Not Reported	Formation Type:	Not Reported
Aquifer Type:	Not Reported	Construction Date:	Not Reported
Well Depth:	Not Reported	Well Depth Units:	Not Reported
Well Hole Depth:	104	Well Hole Depth Units:	ft

48
South
1/2 - 1 Mile
Higher

FED USGS **USGS40000828558**

Organization ID:	USGS-NY	Organization Name:	USGS New York Water Science Center
Monitor Location:	K 659. 1	Type:	Well
Description:	Not Reported	HUC:	02030201
Drainage Area:	Not Reported	Drainage Area Units:	Not Reported
Contrib Drainage Area:	Not Reported	Contrib Drainage Area Unts:	Not Reported

Aquifer:	Not Reported	Formation Type:	Not Reported
Aquifer Type:	Not Reported	Construction Date:	Not Reported
Well Depth:	Not Reported	Well Depth Units:	Not Reported
Well Hole Depth:	170	Well Hole Depth Units:	ft

49
SW
1/2 - 1 Mile
Higher

NY WELLS **NYREG1200061505**

WELLS REG 1:

Well Number:	K003480	Well Type:	Commercial/Industrial Supply
Owner:	Atlantic Savvy Car Wash Ltd.	Diameter (in):	6
Well Depth (ft):	80	Casing Length (ft):	Not Reported
Screen Length (ft):	Not Reported	Pump Capacity (gpm):	45

50
South
1/2 - 1 Mile
Higher

FED USGS **USGS40000828549**

Organization ID:	USGS-NY	Organization Name:	USGS New York Water Science Center
Monitor Location:	K 655. 1	Type:	Well
Description:	Not Reported	HUC:	02030201
Drainage Area:	Not Reported	Drainage Area Units:	Not Reported
Contrib Drainage Area:	Not Reported	Contrib Drainage Area Unts:	Not Reported
Aquifer:	Not Reported	Formation Type:	Not Reported
Aquifer Type:	Not Reported	Construction Date:	Not Reported
Well Depth:	Not Reported	Well Depth Units:	Not Reported
Well Hole Depth:	214	Well Hole Depth Units:	ft

51
ENE
1/2 - 1 Mile
Lower

FED USGS **USGS40000829117**

Organization ID:	USGS-NY	Organization Name:	USGS New York Water Science Center
Monitor Location:	K 611. 1	Type:	Well
Description:	Not Reported	HUC:	02030201
Drainage Area:	Not Reported	Drainage Area Units:	Not Reported
Contrib Drainage Area:	Not Reported	Contrib Drainage Area Unts:	Not Reported
Aquifer:	Not Reported	Formation Type:	Not Reported
Aquifer Type:	Not Reported	Construction Date:	Not Reported
Well Depth:	Not Reported	Well Depth Units:	Not Reported
Well Hole Depth:	130	Well Hole Depth Units:	ft

H52
East
1/2 - 1 Mile
Higher

FED USGS **USGS40000828802**

Organization ID:	USGS-NY	Organization Name:	USGS New York Water Science Center
Monitor Location:	K 1319. 1	Type:	Well
Description:	Not Reported	HUC:	02030201

Drainage Area:	Not Reported	Drainage Area Units:	Not Reported
Contrib Drainage Area:	Not Reported	Contrib Drainage Area Unts:	Not Reported
Aquifer:	Not Reported	Formation Type:	Not Reported
Aquifer Type:	Not Reported	Construction Date:	Not Reported
Well Depth:	Not Reported	Well Depth Units:	Not Reported
Well Hole Depth:	145	Well Hole Depth Units:	ft

H53
East
1/2 - 1 Mile
Higher

FED USGS **USGS40000828803**

Organization ID:	USGS-NY	Organization Name:	USGS New York Water Science Center
Monitor Location:	K 1340. 1	Type:	Well
Description:	5702	HUC:	02030201
Drainage Area:	Not Reported	Drainage Area Units:	Not Reported
Contrib Drainage Area:	Not Reported	Contrib Drainage Area Unts:	Not Reported
Aquifer:	Not Reported	Formation Type:	Not Reported
Aquifer Type:	Not Reported	Construction Date:	Not Reported
Well Depth:	Not Reported	Well Depth Units:	Not Reported
Well Hole Depth:	145	Well Hole Depth Units:	ft

H54
East
1/2 - 1 Mile
Higher

FED USGS **USGS40000828810**

Organization ID:	USGS-NY	Organization Name:	USGS New York Water Science Center
Monitor Location:	K 1313. 1	Type:	Well
Description:	Not Reported	HUC:	02030201
Drainage Area:	Not Reported	Drainage Area Units:	Not Reported
Contrib Drainage Area:	Not Reported	Contrib Drainage Area Unts:	Not Reported
Aquifer:	Not Reported	Formation Type:	Not Reported
Aquifer Type:	Not Reported	Construction Date:	Not Reported
Well Depth:	Not Reported	Well Depth Units:	Not Reported
Well Hole Depth:	161	Well Hole Depth Units:	ft

I55
SSW
1/2 - 1 Mile
Higher

FED USGS **USGS40000828544**

Organization ID:	USGS-NY	Organization Name:	USGS New York Water Science Center
Monitor Location:	K 676. 1	Type:	Well
Description:	Not Reported	HUC:	02030201
Drainage Area:	Not Reported	Drainage Area Units:	Not Reported
Contrib Drainage Area:	Not Reported	Contrib Drainage Area Unts:	Not Reported
Aquifer:	Not Reported	Formation Type:	Not Reported
Aquifer Type:	Not Reported	Construction Date:	Not Reported
Well Depth:	Not Reported	Well Depth Units:	Not Reported
Well Hole Depth:	163	Well Hole Depth Units:	ft

Map ID
Direction
Distance
Elevation | Database | EDR ID Number

56
SSE **FED USGS** **USGS40000828523**
1/2 - 1 Mile
Higher

Organization ID:	USGS-NY	Organization Name:	USGS New York Water Science Center
Monitor Location:	K 18. 1	Type:	Well
Description:	Not Reported	HUC:	02030201
Drainage Area:	Not Reported	Drainage Area Units:	Not Reported
Contrib Drainage Area:	Not Reported	Contrib Drainage Area Unts:	Not Reported
Aquifer:	Northern Atlantic Coastal Plain aquifer system		
Formation Type:	Glacial Aquifer, Upper	Aquifer Type:	Not Reported
Construction Date:	Not Reported	Well Depth:	Not Reported
Well Depth Units:	Not Reported	Well Hole Depth:	Not Reported
Well Hole Depth Units:	Not Reported		

57
NNW **FED USGS** **USGS40000829374**
1/2 - 1 Mile
Lower

Organization ID:	USGS-NY	Organization Name:	USGS New York Water Science Center
Monitor Location:	NY 153	Type:	Well
Description:	Not Reported	HUC:	Not Reported
Drainage Area:	Not Reported	Drainage Area Units:	Not Reported
Contrib Drainage Area:	Not Reported	Contrib Drainage Area Unts:	Not Reported
Aquifer:	Sand and gravel aquifers (glaciated regions)		
Formation Type:	Sand	Aquifer Type:	Not Reported
Construction Date:	Not Reported	Well Depth:	60
Well Depth Units:	ft	Well Hole Depth:	Not Reported
Well Hole Depth Units:	Not Reported		

I58
SSW **FED USGS** **USGS40000828532**
1/2 - 1 Mile
Higher

Organization ID:	USGS-NY	Organization Name:	USGS New York Water Science Center
Monitor Location:	K 731. 1	Type:	Well
Description:	Not Reported	HUC:	02030201
Drainage Area:	Not Reported	Drainage Area Units:	Not Reported
Contrib Drainage Area:	Not Reported	Contrib Drainage Area Unts:	Not Reported
Aquifer:	Not Reported	Formation Type:	Not Reported
Aquifer Type:	Not Reported	Construction Date:	Not Reported
Well Depth:	Not Reported	Well Depth Units:	Not Reported
Well Hole Depth:	210	Well Hole Depth Units:	ft

59
SW **FED USGS** **USGS40000828661**
1/2 - 1 Mile
Higher

Organization ID:	USGS-NY	Organization Name:	USGS New York Water Science Center
Monitor Location:	K 1365. 1	Type:	Well

Description:	Not Reported	HUC:	02030201
Drainage Area:	Not Reported	Drainage Area Units:	Not Reported
Contrib Drainage Area:	Not Reported	Contrib Drainage Area Unts:	Not Reported
Aquifer:	Not Reported	Formation Type:	Not Reported
Aquifer Type:	Not Reported	Construction Date:	Not Reported
Well Depth:	103	Well Depth Units:	ft
Well Hole Depth:	Not Reported	Well Hole Depth Units:	Not Reported

Ground water levels,Number of Measurements: 24

Level reading date:	1969-04-23		
Feet below surface:	Not Reported	Feet to sea level:	-1.43
Note:	Not Reported		
Level reading date:	1968-04-23	Feet below surface:	Not Reported
Feet to sea level:	-1.32	Note:	Not Reported
Level reading date:	1967-10-23	Feet below surface:	Not Reported
Feet to sea level:	0.46	Note:	Not Reported
Level reading date:	1967-03-29	Feet below surface:	Not Reported
Feet to sea level:	0.07	Note:	Not Reported
Level reading date:	1966-10-25	Feet below surface:	Not Reported
Feet to sea level:	0.04	Note:	Not Reported
Level reading date:	1966-05-04	Feet below surface:	Not Reported
Feet to sea level:	-0.80	Note:	Not Reported
Level reading date:	1965-10-27	Feet below surface:	Not Reported
Feet to sea level:	-1.16	Note:	Not Reported
Level reading date:	1965-09-14	Feet below surface:	Not Reported
Feet to sea level:	-1.01	Note:	Not Reported
Level reading date:	1965-05-04	Feet below surface:	Not Reported
Feet to sea level:	-0.28	Note:	Not Reported
Level reading date:	1964-11-02	Feet below surface:	Not Reported
Feet to sea level:	-0.78	Note:	Not Reported
Level reading date:	1964-04-23	Feet below surface:	Not Reported
Feet to sea level:	0.05	Note:	Not Reported
Level reading date:	1963-04-25	Feet below surface:	Not Reported
Feet to sea level:	0.02	Note:	Not Reported
Level reading date:	1962-04-26	Feet below surface:	Not Reported
Feet to sea level:	0.58	Note:	Not Reported
Level reading date:	1961-12-27	Feet below surface:	Not Reported
Feet to sea level:	-0.10	Note:	Not Reported
Level reading date:	1961-01-05	Feet below surface:	Not Reported
Feet to sea level:	-0.73	Note:	Not Reported
Level reading date:	1960-01-11	Feet below surface:	Not Reported
Feet to sea level:	-1.61	Note:	Not Reported
Level reading date:	1959-03-11	Feet below surface:	Not Reported
Feet to sea level:	-4.72	Note:	Not Reported
Level reading date:	1954-12-17	Feet below surface:	Not Reported

Feet to sea level:	-4.06	Note:	Not Reported
Level reading date:	1953-12-23	Feet below surface:	Not Reported
Feet to sea level:	-4.32	Note:	Not Reported
Level reading date:	1953-01-13	Feet below surface:	Not Reported
Feet to sea level:	-5.29	Note:	Not Reported
Level reading date:	1951-01-02	Feet below surface:	Not Reported
Feet to sea level:	-4.66	Note:	Not Reported
Level reading date:	1950-12-12	Feet below surface:	Not Reported
Feet to sea level:	-11.26	Note:	Not Reported
Level reading date:	1950-03-24	Feet below surface:	Not Reported
Feet to sea level:	-10.77	Note:	Not Reported
Level reading date:	1950-02-28	Feet below surface:	Not Reported
Feet to sea level:	-11.14	Note:	Not Reported

J60
SW
1/2 - 1 Mile
Higher

NY WELLS **NYREG1200061412**

WELLS REG 1:

Well Number:	K003559	Well Type:	Geothermal
Owner:	166 Owners Group	Diameter (in):	2
Well Depth (ft):	25	Casing Length (ft):	Not Reported
Screen Length (ft):	Not Reported	Pump Capacity (gpm):	10

K61
ESE
1/2 - 1 Mile
Higher

NY WELLS **NYREG1200061606**

WELLS REG 1:

Well Number:	K003209D	Well Type:	Geothermal Diffusion
Owner:	Pratt Institute	Diameter (in):	6
Well Depth (ft):	151	Casing Length (ft):	111
Screen Length (ft):	41	Pump Capacity (gpm):	Not Reported

K62
ESE
1/2 - 1 Mile
Higher

NY WELLS **NYREG1200061607**

WELLS REG 1:

Well Number:	K003208D	Well Type:	Geothermal Diffusion
Owner:	Pratt Institute	Diameter (in):	6
Well Depth (ft):	152	Casing Length (ft):	112
Screen Length (ft):	41	Pump Capacity (gpm):	Not Reported

Map ID
Direction
Distance
Elevation | Database | EDR ID Number

63
NNW
1/2 - 1 Mile
Lower | **FED USGS** | **USGS40000829353**

Organization ID:	USGS-NY	Organization Name:	USGS New York Water Science Center
Monitor Location:	NY 177. 1	Type:	Well
Description:	SOUTH ST-A	HUC:	02030101
Drainage Area:	Not Reported	Drainage Area Units:	Not Reported
Contrib Drainage Area:	Not Reported	Contrib Drainage Area Unts:	Not Reported
Aquifer:	New England crystalline-rock aquifers		
Formation Type:	Basement Complex	Aquifer Type:	Not Reported
Construction Date:	20020603	Well Depth:	600
Well Depth Units:	ft	Well Hole Depth:	600
Well Hole Depth Units:	ft		

Ground water levels,Number of Measurements:	19	Level reading date:	2005-02-09
Feet below surface:	Not Reported	Feet to sea level:	5.65
Note:	Not Reported		

Level reading date:	2004-11-29	Feet below surface:	Not Reported
Feet to sea level:	4.50	Note:	Not Reported
Level reading date:	2004-11-10	Feet below surface:	Not Reported
Feet to sea level:	4.39	Note:	Not Reported
Level reading date:	2004-07-26	Feet below surface:	Not Reported
Feet to sea level:	4.23	Note:	Not Reported
Level reading date:	2004-06-28	Feet below surface:	Not Reported
Feet to sea level:	2.55	Note:	Not Reported
Level reading date:	2004-04-19	Feet below surface:	Not Reported
Feet to sea level:	5.80	Note:	Not Reported
Level reading date:	2004-02-18	Feet below surface:	Not Reported
Feet to sea level:	4.10	Note:	Not Reported
Level reading date:	2004-01-07	Feet below surface:	Not Reported
Feet to sea level:	1.26	Note:	Not Reported
Level reading date:	2003-11-21	Feet below surface:	Not Reported
Feet to sea level:	2.08		
Note:	Water level was affected by tide stage.		
Level reading date:	2003-10-08	Feet below surface:	Not Reported
Feet to sea level:	1.10		
Note:	Water level was affected by tide stage.		
Level reading date:	2003-10-01	Feet below surface:	Not Reported
Feet to sea level:	2.68		
Note:	Water level was affected by tide stage.		
Level reading date:	2003-09-29	Feet below surface:	Not Reported
Feet to sea level:	5.39		
Note:	Water level was affected by tide stage.		
Level reading date:	2003-09-19	Feet below surface:	Not Reported
Feet to sea level:	4.67		

Note:	Water level was affected by tide stage.		
Level reading date:	2003-09-15	Feet below surface:	Not Reported
Feet to sea level:	5.34		
Note:	Water level was affected by tide stage.		
Level reading date:	2003-08-27	Feet below surface:	Not Reported
Feet to sea level:	2.69		
Note:	Water level was affected by tide stage.		
Level reading date:	2003-06-24	Feet below surface:	Not Reported
Feet to sea level:	3.02		
Note:	Water level was affected by tide stage.		
Level reading date:	2003-01-09	Feet below surface:	Not Reported
Feet to sea level:	3.14	Note:	Not Reported
Level reading date:	2002-10-09	Feet below surface:	Not Reported
Feet to sea level:	4.20	Note:	Not Reported
Level reading date:	2002-06-25	Feet below surface:	Not Reported
Feet to sea level:	2.48	Note:	Not Reported

64
SSW
1/2 - 1 Mile
Higher

FED USGS **USGS40000828518**

Organization ID:	USGS-NY	Organization Name:	USGS New York Water Science Center
Monitor Location:	K 694. 1	Type:	Well
Description:	Not Reported	HUC:	02030201
Drainage Area:	Not Reported	Drainage Area Units:	Not Reported
Contrib Drainage Area:	Not Reported	Contrib Drainage Area Unts:	Not Reported
Aquifer:	Not Reported	Formation Type:	Not Reported
Aquifer Type:	Not Reported	Construction Date:	Not Reported
Well Depth:	Not Reported	Well Depth Units:	Not Reported
Well Hole Depth:	117	Well Hole Depth Units:	ft

K65
ESE
1/2 - 1 Mile
Higher

NY WELLS **NYREG1200061609**

WELLS REG 1:

Well Number:	K003203	Well Type:	Geothermal - Ac Only
Owner:	Pratt Institute	Diameter (in):	8
Well Depth (ft):	222	Casing Length (ft):	202
Screen Length (ft):	21	Pump Capacity (gpm):	307

J66
SW
1/2 - 1 Mile
Higher

NY WELLS **NYREG1200061370**

WELLS REG 1:

Well Number:	K003599	Well Type:	Geothermal - Ac Only

Owner:	Murmann, Anya	Diameter (in):	4
Well Depth (ft):	105	Casing Length (ft):	Not Reported
Screen Length (ft):	Not Reported	Pump Capacity (gpm):	30

J67
SW
1/2 - 1 Mile
Higher

NY WELLS **NYREG1200061369**

WELLS REG 1:

Well Number:	K003600D	Well Type:	Geothermal Diffusion
Owner:	Murmann, Anya	Diameter (in):	4
Well Depth (ft):	150	Casing Length (ft):	Not Reported
Screen Length (ft):	Not Reported	Pump Capacity (gpm):	Not Reported

---

K68
ESE
1/2 - 1 Mile
Higher

NY WELLS **NYREG1200061608**

WELLS REG 1:

Well Number:	K003204	Well Type:	Geothermal - Ac And Heating
Owner:	Pratt Institute	Diameter (in):	8
Well Depth (ft):	224	Casing Length (ft):	204
Screen Length (ft):	20	Pump Capacity (gpm):	332

69
WNW
1/2 - 1 Mile
Lower

FED USGS **USGS40000829083**

Organization ID:	USGS-NY	Organization Name:	USGS New York Water Science Center
Monitor Location:	K 642. 1	Type:	Well
Description:	Not Reported	HUC:	02030201
Drainage Area:	Not Reported	Drainage Area Units:	Not Reported
Contrib Drainage Area:	Not Reported	Contrib Drainage Area Unts:	Not Reported
Aquifer:	Not Reported	Formation Type:	Not Reported
Aquifer Type:	Not Reported	Construction Date:	Not Reported
Well Depth:	Not Reported	Well Depth Units:	Not Reported
Well Hole Depth:	Not Reported	Well Hole Depth Units:	Not Reported

GEOCHECK® - PHYSICAL SETTING SOURCE MAP FINDINGS

Map ID
Direction
Distance

Database EDR ID Number

1
NNW
1/2 - 1 Mile

OIL_GAS **NYOG20000040628**

OIL_GAS:

API #:	31061236210000	Well Name:	South St. - A
Well Type:	Stratigraphic	Well Status:	Active
Owner:	U.S. Geological Survey	Operator:	2370
Permit Date:	Not Reported	SPUD Date:	Not Reported
Completion Date:	Not Reported	Plug Date:	Not Reported
Field Name:	Not Applicable	Formation:	Not Applicable
Borehole Slant:	Vertical	True Depth (ft):	600
Measured Length (ft):	600		
URL:	http://extapps.dec.ny.gov/cfmx/extapps/GasOil/search/wells/index.cfm?api=31061236210000		

GEOCHECK® - PHYSICAL SETTING SOURCE MAP FINDINGS
RADON

AREA RADON INFORMATION

Federal EPA Radon Zone for KINGS County: 3

Note: Zone 1 indoor average level > 4 pCi/L.
: Zone 2 indoor average level >= 2 pCi/L and <= 4 pCi/L.
: Zone 3 indoor average level < 2 pCi/L.

Federal Area Radon Information for KINGS COUNTY, NY

Number of sites tested: 51

Area	Average Activity	% <4 pCi/L	% 4-20 pCi/L	% >20 pCi/L
Living Area	0.750 pCi/L	100%	0%	0%
Basement	1.370 pCi/L	88%	10%	2%

PHYSICAL SETTING SOURCE RECORDS SEARCHED

TOPOGRAPHIC INFORMATION

USGS 7.5' Digital Elevation Model (DEM)
Source: United States Geologic Survey
EDR acquired the USGS 7.5' Digital Elevation Model in 2002 and updated it in 2006. The 7.5 minute DEM corresponds to the USGS 1:24,000- and 1:25,000-scale topographic quadrangle maps. The DEM provides elevation data with consistent elevation units and projection.

Current USGS 7.5 Minute Topographic Map
Source: U.S. Geological Survey

HYDROLOGIC INFORMATION

Flood Zone Data: This data was obtained from the Federal Emergency Management Agency (FEMA). It depicts 100-year and 500-year flood zones as defined by FEMA. It includes the National Flood Hazard Layer (NFHL) which incorporates Flood Insurance Rate Map (FIRM) data and Q3 data from FEMA in areas not covered by NFHL.
Source: FEMA
Telephone: 877-336-2627
Date of Government Version: 2003, 2015

NWI: National Wetlands Inventory. This data, available in select counties across the country, was obtained by EDR in 2002, 2005, 2010 and 2015 from the U.S. Fish and Wildlife Service.

State Wetlands Data: Freshwater Wetlands
Source: Department of Environmental Conservation
Telephone: 518-402-8961

HYDROGEOLOGIC INFORMATION

AQUIFLOW^{R} Information System
Source: EDR proprietary database of groundwater flow information
EDR has developed the AQUIFLOW Information System (AIS) to provide data on the general direction of groundwater flow at specific points. EDR has reviewed reports submitted to regulatory authorities at select sites and has extracted the date of the report, hydrogeologically determined groundwater flow direction and depth to water table information.

GEOLOGIC INFORMATION

Geologic Age and Rock Stratigraphic Unit
Source: P.G. Schruben, R.E. Arndt and W.J. Bawiec, Geology of the Conterminous U.S. at 1:2,500,000 Scale - A digital representation of the 1974 P.B. King and H.M. Beikman Map, USGS Digital Data Series DDS - 11 (1994).

STATSGO: State Soil Geographic Database
Source: Department of Agriculture, Natural Resources Conservation Service (NRCS)
The U.S. Department of Agriculture's (USDA) Natural Resources Conservation Service (NRCS) leads the national Conservation Soil Survey (NCSS) and is responsible for collecting, storing, maintaining and distributing soil survey information for privately owned lands in the United States. A soil map in a soil survey is a representation of soil patterns in a landscape. Soil maps for STATSGO are compiled by generalizing more detailed (SSURGO) soil survey maps.

SSURGO: Soil Survey Geographic Database
Source: Department of Agriculture, Natural Resources Conservation Service (NRCS)
Telephone: 800-672-5559
SSURGO is the most detailed level of mapping done by the Natural Resources Conservation Service, mapping scales generally range from 1:12,000 to 1:63,360. Field mapping methods using national standards are used to construct the soil maps in the Soil Survey Geographic (SSURGO) database. SSURGO digitizing duplicates the original soil survey maps. This level of mapping is designed for use by landowners, townships and county natural resource planning and management.

PHYSICAL SETTING SOURCE RECORDS SEARCHED

LOCAL / REGIONAL WATER AGENCY RECORDS

FEDERAL WATER WELLS

PWS: Public Water Systems
Source: EPA/Office of Drinking Water
Telephone: 202-564-3750
Public Water System data from the Federal Reporting Data System. A PWS is any water system which provides water to at least 25 people for at least 60 days annually. PWSs provide water from wells, rivers and other sources.

PWS ENF: Public Water Systems Violation and Enforcement Data
Source: EPA/Office of Drinking Water
Telephone: 202-564-3750
Violation and Enforcement data for Public Water Systems from the Safe Drinking Water Information System (SDWIS) after August 1995. Prior to August 1995, the data came from the Federal Reporting Data System (FRDS).

USGS Water Wells: USGS National Water Inventory System (NWIS)
This database contains descriptive information on sites where the USGS collects or has collected data on surface water and/or groundwater. The groundwater data includes information on wells, springs, and other sources of groundwater.

STATE RECORDS

New York Public Water Wells
Source: New York Department of Health
Telephone: 518-458-6731

OTHER STATE DATABASE INFORMATION

Oil and Gas Well Database
Source: Department of Environmental Conservation
Telephone: 518-402-8072
These files contain records, in the database, of wells that have been drilled.

RADON

State Database: NY Radon
Source: Department of Health
Telephone: 518-402-7556
Radon Test Results

Area Radon Information
Source: USGS
Telephone: 703-356-4020
The National Radon Database has been developed by the U.S. Environmental Protection Agency (USEPA) and is a compilation of the EPA/State Residential Radon Survey and the National Residential Radon Survey. The study covers the years 1986 - 1992. Where necessary data has been supplemented by information collected at private sources such as universities and research institutions.

EPA Radon Zones
Source: EPA
Telephone: 703-356-4020
Sections 307 & 309 of IRAA directed EPA to list and identify areas of U.S. with the potential for elevated indoor radon levels.

OTHER

Airport Landing Facilities: Private and public use landing facilities
Source: Federal Aviation Administration, 800-457-6656

Epicenters: World earthquake epicenters, Richter 5 or greater
Source: Department of Commerce, National Oceanic and Atmospheric Administration

Earthquake Fault Lines: The fault lines displayed on EDR's Topographic map are digitized quaternary faultlines, prepared in 1975 by the United State Geological Survey

PHYSICAL SETTING SOURCE RECORDS SEARCHED

STREET AND ADDRESS INFORMATION

© 2015 TomTom North America, Inc. All rights reserved. This material is proprietary and the subject of copyright protection and other intellectual property rights owned by or licensed to Tele Atlas North America, Inc. The use of this material is subject to the terms of a license agreement. You will be held liable for any unauthorized copying or disclosure of this material.

APPENDIX D
HISTORICAL SANBORN MAPS

50 Navy Street

50 Navy Street

Brooklyn, NY 11201

Inquiry Number: 8215411.3

January 06, 2026

Certified Sanborn® Map Report

6 Armstrong Road, 4th floor
Shelton, CT 06484
Toll Free: 800.352.0050
www.edrnet.com

Certified Sanborn® Map Report

01/06/26

Site Name:

50 Navy Street
50 Navy Street
Brooklyn, NY 11201
EDR Inquiry # 8215411.3

Client Name:

AKRF, Inc.
440 Park Avenue, South 7th Floor
New York, NY 10016
Contact: Evelyn Levine

The Sanborn Library has been searched by EDR and maps covering the target property location as provided by AKRF, Inc. were identified for the years listed below. The Sanborn Library is the largest, most complete collection of fire insurance maps. The collection includes maps from Sanborn, Bromley, Perris & Browne, Hopkins, Barlow, and others. Only Environmental Data Resources Inc. (EDR) is authorized to grant rights for commercial reproduction of maps by the Sanborn Library LLC, the copyright holder for the collection. Results can be authenticated by visiting www.edrnet.com/sanborn.

The Sanborn Library is continually enhanced with newly identified map archives. This report accesses all maps in the collection as of the day this report was generated.

Certified Sanborn Results:

Certification # C4B9-43BE-87FB

PO # 230938 task 18

Project 50 Navy Street, BK

Maps Provided:

2007	1995	1984	1938
2006	1993	1982	1915
2005	1992	1981	1904
2004	1991	1980	1887
2003	1989	1979	
2002	1988	1977	
2001	1987	1969	
1996	1986	1950	

Sanborn® Library search results

Certification #: C4B9-43BE-87FB

The Sanborn Library includes more than 1.2 million fire insurance maps from Sanborn, Bromley, Perris & Browne, Hopkins, Barlow and others which track historical property usage in approximately 12,000 American cities and towns. Collections searched:

- ☑ Library of Congress
- ☑ University Publications of America
- ☑ EDR Private Collection

The Sanborn Library LLC Since 1866™

Limited Permission To Make Copies

AKRF, Inc. (the client) is permitted to make up to FIVE photocopies of this Sanborn Map transmittal and each fire insurance map accompanying this report solely for the limited use of its customer. No one other than the client is authorized to make copies. Upon request made directly to an EDR Account Executive, the client may be permitted to make a limited number of additional photocopies. This permission is conditioned upon compliance by the client, its customer and their agents with EDR's copyright policy; a copy of which is available upon request.

Disclaimer - Copyright and Trademark Notice

This Report contains certain information obtained from a variety of public and other sources reasonably available to Environmental Data Resources, LLC. It cannot be concluded from this Report that coverage information for the target and surrounding properties does not exist from other sources. This Report is provided on an "AS IS", "AS AVAILABLE" basis. NO WARRANTY EXPRESS OR IMPLIED IS MADE WHATSOEVER IN CONNECTION WITH THIS REPORT. ENVIRONMENTAL DATA RESOURCES, LLC AND ITS SUBSIDIARIES, AFFILIATES AND THIRD PARTY SUPPLIERS DISCLAIM ALL WARRANTIES, OF ANY KIND OR NATURE, EXPRESS OR IMPLIED, ARISING OUT OF OR RELATED TO THIS REPORT OR ANY OF THE DATA AND INFORMATION PROVIDED IN THIS REPORT, INCLUDING WITHOUT LIMITATION, ANY WARRANTIES REGARDING ACCURACY, QUALITY, CORRECTNESS, COMPLETENESS, COMPREHENSIVENESS, SUITABILITY, MERCHANTABILITY, FITNESS FOR A PARTICULAR PURPOSE, TITLE, NON-INFRINGEMENT, MISAPPROPRIATION, OR OTHERWISE. ALL RISK IS ASSUMED BY THE USER. IN NO EVENT SHALL ENVIRONMENTAL DATA RESOURCES, LLC OR ITS SUBSIDIARIES, AFFILIATES OR THIRD PARTY SUPPLIERS BE LIABLE TO ANYONE FOR ANY DIRECT, INCIDENTAL, INDIRECT, SPECIAL, CONSEQUENTIAL OR OTHER DAMAGES OF ANY TYPE OR KIND (INCLUDING BUT NOT LIMITED TO LOSS OF PROFITS, LOSS OF USE, OR LOSS OF DATA), ARISING OUT OF OR IN ANY WAY CONNECTED WITH THIS REPORT OR ANY OF THE DATA AND INFORMATION PROVIDED IN THIS REPORT. Any analyses, estimates, ratings, environmental risk levels, or risk codes provided in this Report are provided for illustrative purposes only, and are not intended to provide, nor should they be interpreted as providing any facts regarding, or prediction or forecast of, any environmental risk for any property. Only an assessment performed by a qualified environmental professional can provide findings, opinions or conclusions regarding the environmental risk or conditions in, on or at any property.

Copyright 2026 by Environmental Data Resources, Inc. All rights reserved. Reproduction in any media or format, in whole or in part, of any report or map of Environmental Data Resources, Inc., or its affiliates, is prohibited without prior written permission.

EDR and its logos (including Sanborn and Sanborn Map) are trademarks of Environmental Data Resources, LLC or its affiliates. All other trademarks used herein are the property of their respective owners.

Sanborn Sheet Key

This Certified Sanborn Map Report is based upon the following Sanborn Fire Insurance map sheets.

2007 Source Sheets

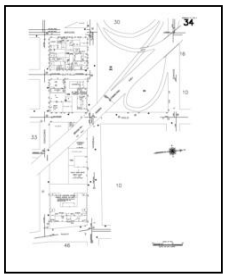

Volume 2, Sheet 34
2007



Volume 2, Sheet 33
2007

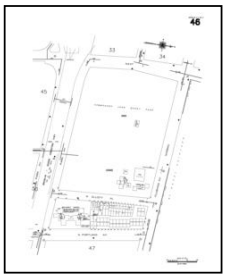

Volume 2, Sheet 46
2007

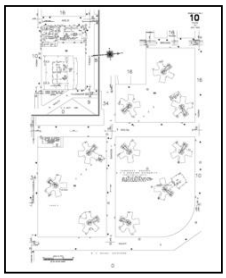

Volume 2, Sheet 10
2007



Volume 3, Sheet 1
2007

2006 Source Sheets

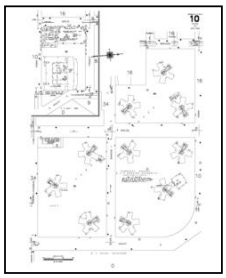

Volume 2, Sheet 10
2006



Volume 2, Sheet 33
2006



Volume 3, Sheet 1
2006

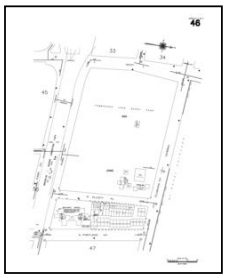

Volume 2, Sheet 46
2006

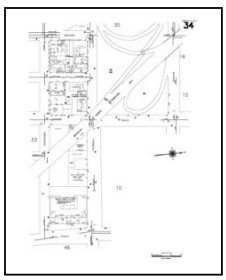

Volume 2, Sheet 34
2006

Sanborn Sheet Key

This Certified Sanborn Map Report is based upon the following Sanborn Fire Insurance map sheets.

2005 Source Sheets

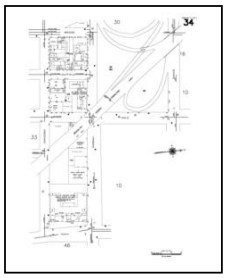

Volume 2, Sheet 34
2005

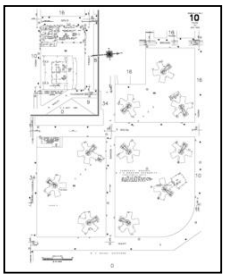

Volume 2, Sheet 10
2005



Volume 2, Sheet 33
2005



Volume 3, Sheet 1
2005

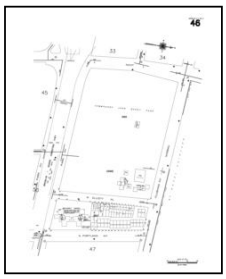

Volume 2, Sheet 46
2005

2004 Source Sheets

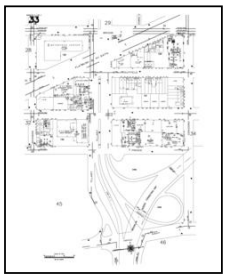

Volume 2, Sheet 33
2004



Volume 3, Sheet 1
2004

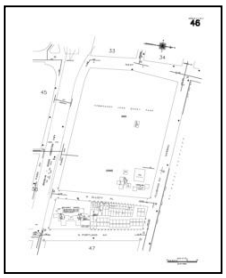

Volume 2, Sheet 46
2004

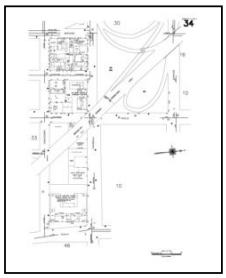

Volume 2, Sheet 34
2004

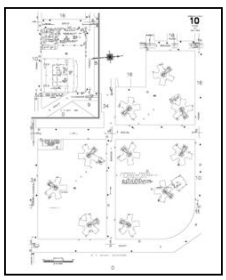

Volume 2, Sheet 10
2004

Sanborn Sheet Key

This Certified Sanborn Map Report is based upon the following Sanborn Fire Insurance map sheets.

2003 Source Sheets

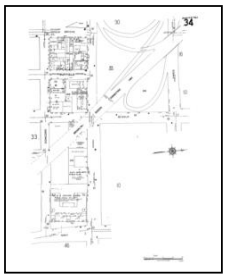

Volume 2, Sheet 34
2003

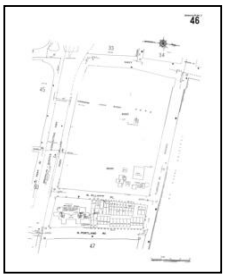

Volume 2, Sheet 46
2003



Volume 2, Sheet 10
2003



Volume 2, Sheet 33
2003



Volume 3, Sheet 1
2003

2002 Source Sheets



Volume 3, Sheet 1
2002



Volume 2, Sheet 33
2002



Volume 2, Sheet 46
2002

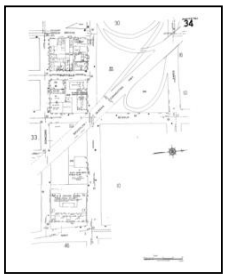

Volume 2, Sheet 34
2002

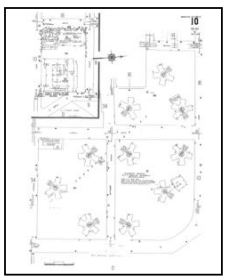

Volume 2, Sheet 10
2002

Sanborn Sheet Key

This Certified Sanborn Map Report is based upon the following Sanborn Fire Insurance map sheets.

2001 Source Sheets

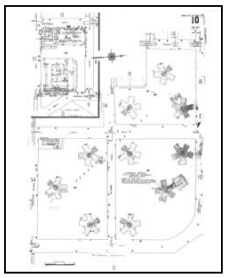
Volume 2, Sheet 10
2001

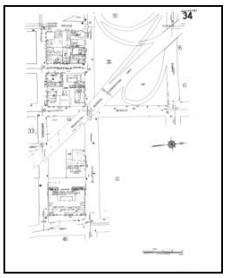
Volume 2, Sheet 34
2001

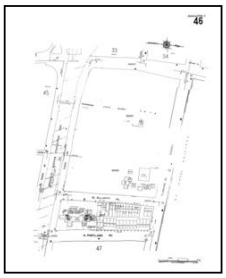
Volume 2, Sheet 46
2001

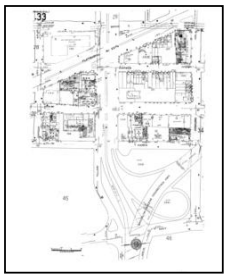
Volume 2, Sheet 33
2001


Volume 3, Sheet 1
2001

1996 Source Sheets


Volume 2, Sheet 33
1996


Volume 3, Sheet 1
1996


Volume 2, Sheet 10
1996


Volume 2, Sheet 46
1996

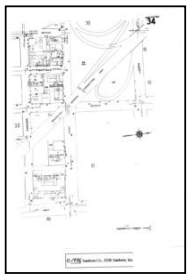
Volume 2, Sheet 34
1996

1995 Source Sheets

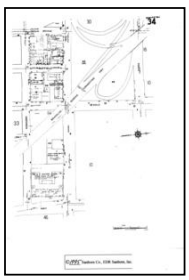
Volume 2, Sheet 34
1995


Volume 2, Sheet 46
1995


Volume 2, Sheet 10
1995

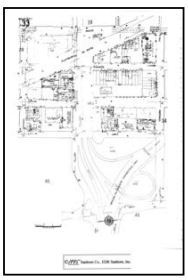
Volume 2, Sheet 33
1995


Volume 3, Sheet 1
1995

Sanborn Sheet Key

This Certified Sanborn Map Report is based upon the following Sanborn Fire Insurance map sheets.

1993 Source Sheets


Volume 2, Sheet 33
1993


Volume 3, Sheet 1
1993


Volume 2, Sheet 10
1993

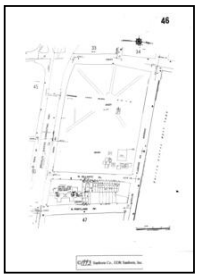
Volume 2, Sheet 46
1993

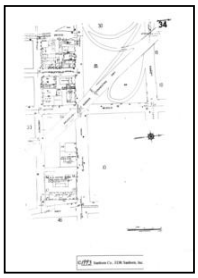
Volume 2, Sheet 34
1993

1992 Source Sheets


Volume 2, Sheet 34
1992


Volume 2, Sheet 10
1992


Volume 3, Sheet 1
1992


Volume 2, Sheet 33
1992

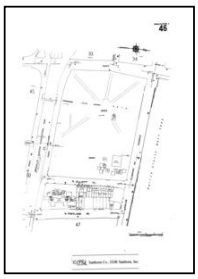
Volume 2, Sheet 46
1992

1991 Source Sheets


Volume 2, Sheet 33
1991


Volume 3, Sheet 1
1991


Volume 2, Sheet 46
1991


Volume 2, Sheet 10
1991


Volume 2, Sheet 34
1991

1989 Source Sheets

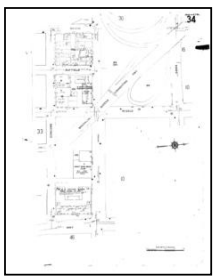
Volume 2, Sheet 34
1989


Volume 2, Sheet 33
1989


Volume 2, Sheet 46
1989

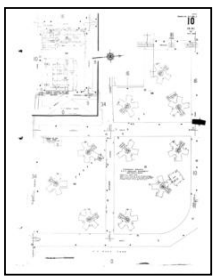
Volume 2, Sheet 10
1989


Volume 3, Sheet 1
1989

Sanborn Sheet Key

This Certified Sanborn Map Report is based upon the following Sanborn Fire Insurance map sheets.

1988 Source Sheets


Volume 2, Sheet 33
1988


Volume 2, Sheet 10
1988


Volume 2, Sheet 46
1988


Volume 2, Sheet 34
1988

1987 Source Sheets

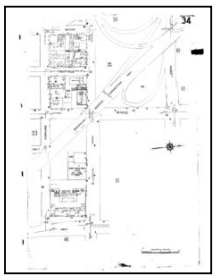
Volume 2, Sheet 34
1987

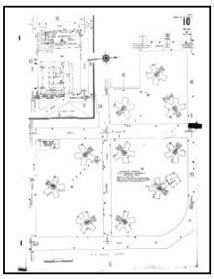
Volume 2, Sheet 10
1987

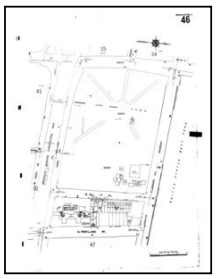
Volume 2, Sheet 46
1987

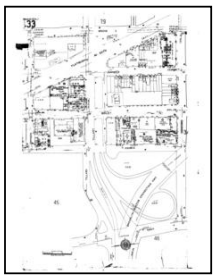
Volume 2, Sheet 33
1987

1986 Source Sheets

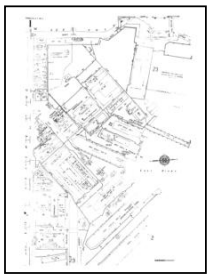
Volume 3, Sheet 1
1986


Volume 2, Sheet 46
1986

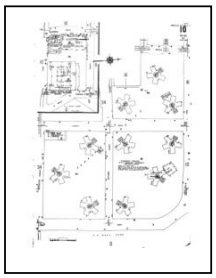
Volume 2, Sheet 10
1986

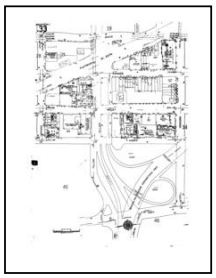
Volume 2, Sheet 33
1986

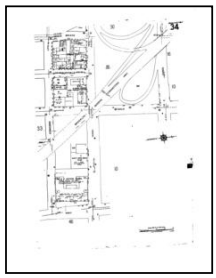
Volume 2, Sheet 34
1986

1984 Source Sheets

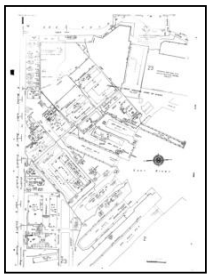
Volume 3, Sheet 1
1984

Sanborn Sheet Key

This Certified Sanborn Map Report is based upon the following Sanborn Fire Insurance map sheets.

1982 Source Sheets


Volume 2, Sheet 33
1982


Volume 2, Sheet 34
1982

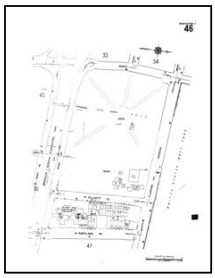
Volume 2, Sheet 46
1982


Volume 3, Sheet 1
1982

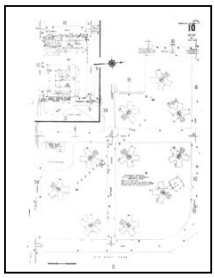
Volume 2, Sheet 10
1982

1981 Source Sheets


Volume 3, Sheet 1
1981

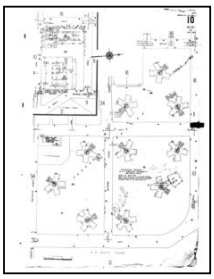
Volume 2, Sheet 10
1981

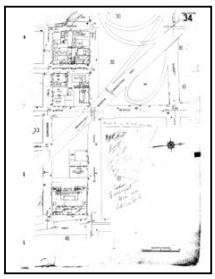
Volume 2, Sheet 34
1981

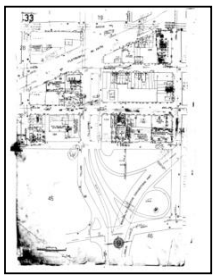
Volume 2, Sheet 33
1981

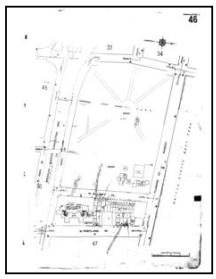
Volume 2, Sheet 46
1981

1980 Source Sheets

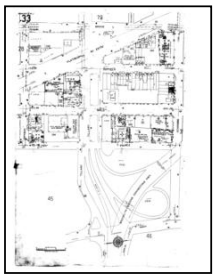
Volume 2, Sheet 33
1980

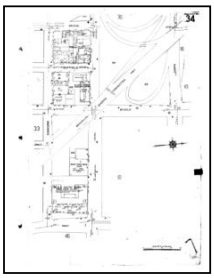
Volume 2, Sheet 34
1980

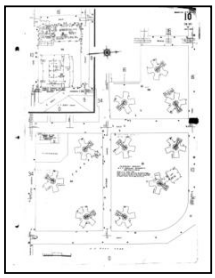
Volume 2, Sheet 10
1980

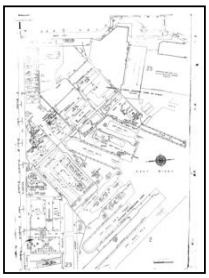
Volume 3, Sheet 1
1980

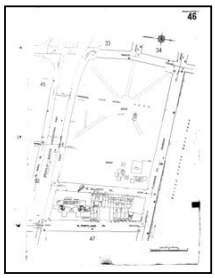
Volume 2, Sheet 46
1980

1979 Source Sheets


Volume 2, Sheet 34
1979

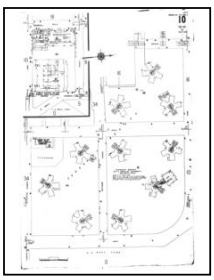
Volume 2, Sheet 10
1979

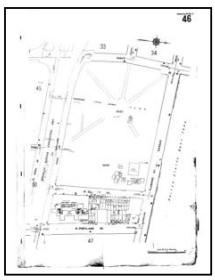
Volume 2, Sheet 46
1979

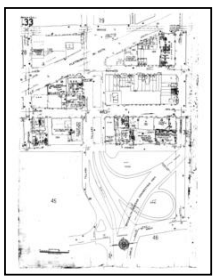
Volume 2, Sheet 33
1979

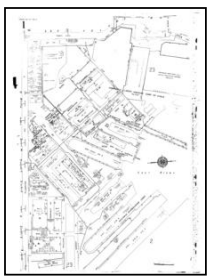
Volume 3, Sheet 1
1979

Sanborn Sheet Key

This Certified Sanborn Map Report is based upon the following Sanborn Fire Insurance map sheets.

1977 Source Sheets


Volume 3, Sheet 1
1977


Volume 2, Sheet 33
1977


Volume 2, Sheet 10
1977


Volume 2, Sheet 46
1977


Volume 2, Sheet 34
1977

1969 Source Sheets

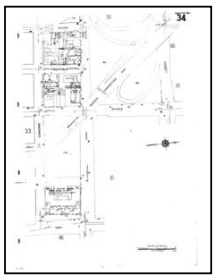
Volume 2, Sheet 34
1969

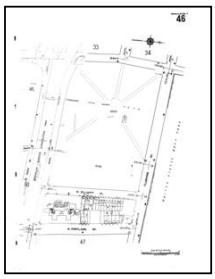
Volume 2, Sheet 46
1969

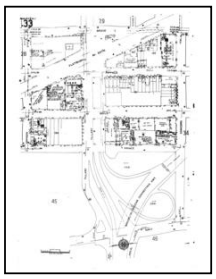
Volume 2, Sheet 33
1969

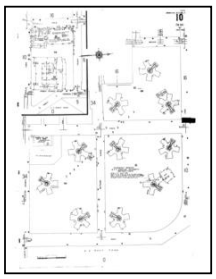
Volume 2, Sheet 10
1969

1950 Source Sheets


Volume 2, Sheet 10
1950

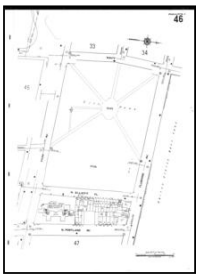
Volume 2, Sheet 46
1950


Volume 2, Sheet 34
1950


Volume 2, Sheet 33
1950

1938 Source Sheets


Volume 2, Sheet 33
1938

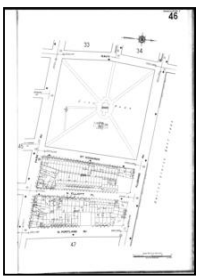
Volume 2, Sheet 46
1938


Volume 2, Sheet 10
1938


Volume 2, Sheet 34
1938

Sanborn Sheet Key

This Certified Sanborn Map Report is based upon the following Sanborn Fire Insurance map sheets.

1915 Source Sheets



Volume 2, Sheet 34
1915

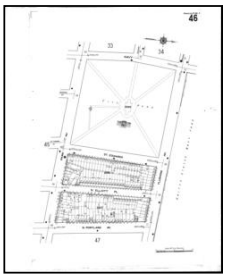

Volume 2, Sheet 46
1915



Volume 2, Sheet 10
1915



Volume 2, Sheet 33
1915

1904 Source Sheets



Volume 2, Sheet 10
1904



Volume 2, Sheet 33
1904



Volume 2, Sheet 34
1904

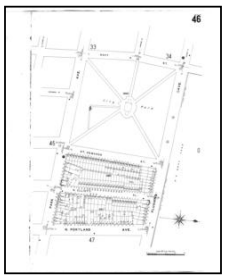

Volume 2, Sheet 46
1904

1887 Source Sheets



Volume 2, Sheet 36
1887


Volume 2, Sheet 42
1887


Volume 2, Sheet 46
1887

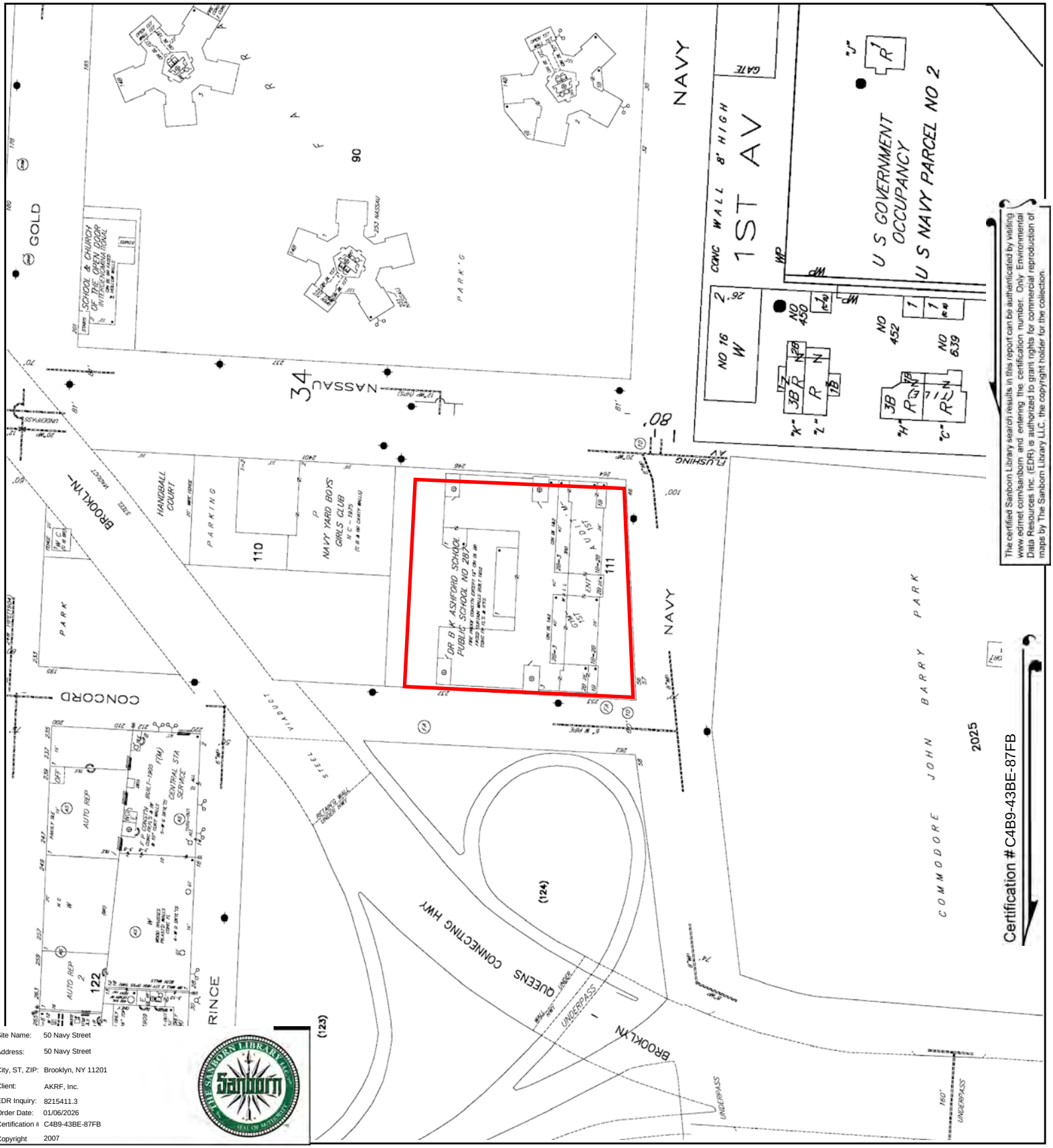

The certified Sanborn Library search results in this report can be authenticated by visiting www.edrnet.com/sanborn and entering the certification number. Only Environmental Data Resources Inc. (EDR) is authorized to grant rights for commercial reproduction of maps by The Sanborn Library LLC, the copyright holder for the collection.

Site Name:	50 Navy Street
Address:	50 Navy Street
City, ST, ZIP:	Brooklyn, NY 11201
Client:	AKRF, Inc.
EDR Inquiry:	8215411.3
Order Date:	01/06/2026
Certification #:	C4B9-43BE-87FB
Copyright	2007

This Certified Sanborn Map combines the following sheets.
Outlined areas indicate map sheets within the collection.

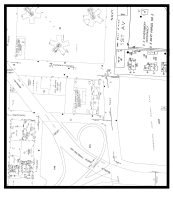

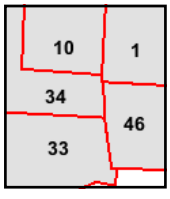

Volume 3, Sheet 1
Volume 2, Sheet 10
Volume 2, Sheet 46
Volume 2, Sheet 33
Volume 2, Sheet 34

0 Feet 150 300 600

N

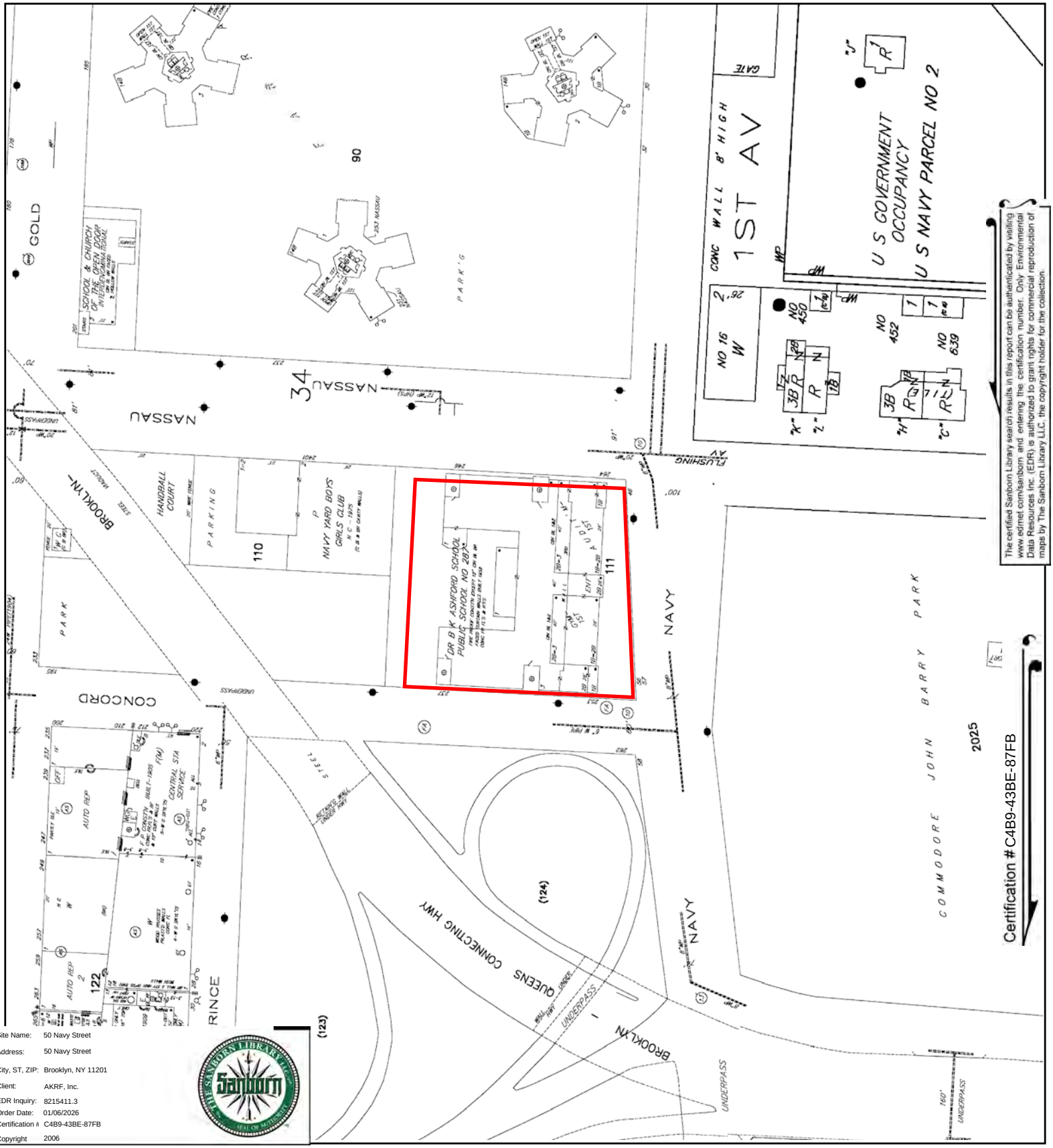

The certified Sanborn Library search results in this report can be authenticated by visiting www.edrnet.com/sanborn and entering the certification number. Only Environmental Data Resources Inc. (EDR) is authorized to grant rights for commercial reproduction of maps by The Sanborn Library LLC, the copyright holder for the collection.

Site Name:	50 Navy Street
Address:	50 Navy Street
City, ST, ZIP:	Brooklyn, NY 11201
Client:	AKRF, Inc.
EDR Inquiry:	8215411.3
Order Date:	01/06/2026
Certification #:	C4B9-43BE-87FB
Copyright	2006

This Certified Sanborn Map combines the following sheets.
Outlined areas indicate map sheets within the collection.

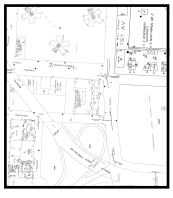

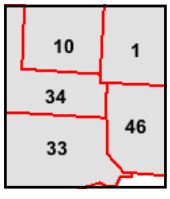

Volume 2, Sheet 34
Volume 2, Sheet 46
Volume 3, Sheet 1
Volume 2, Sheet 33
Volume 2, Sheet 10

0 Feet 150 300 600

N

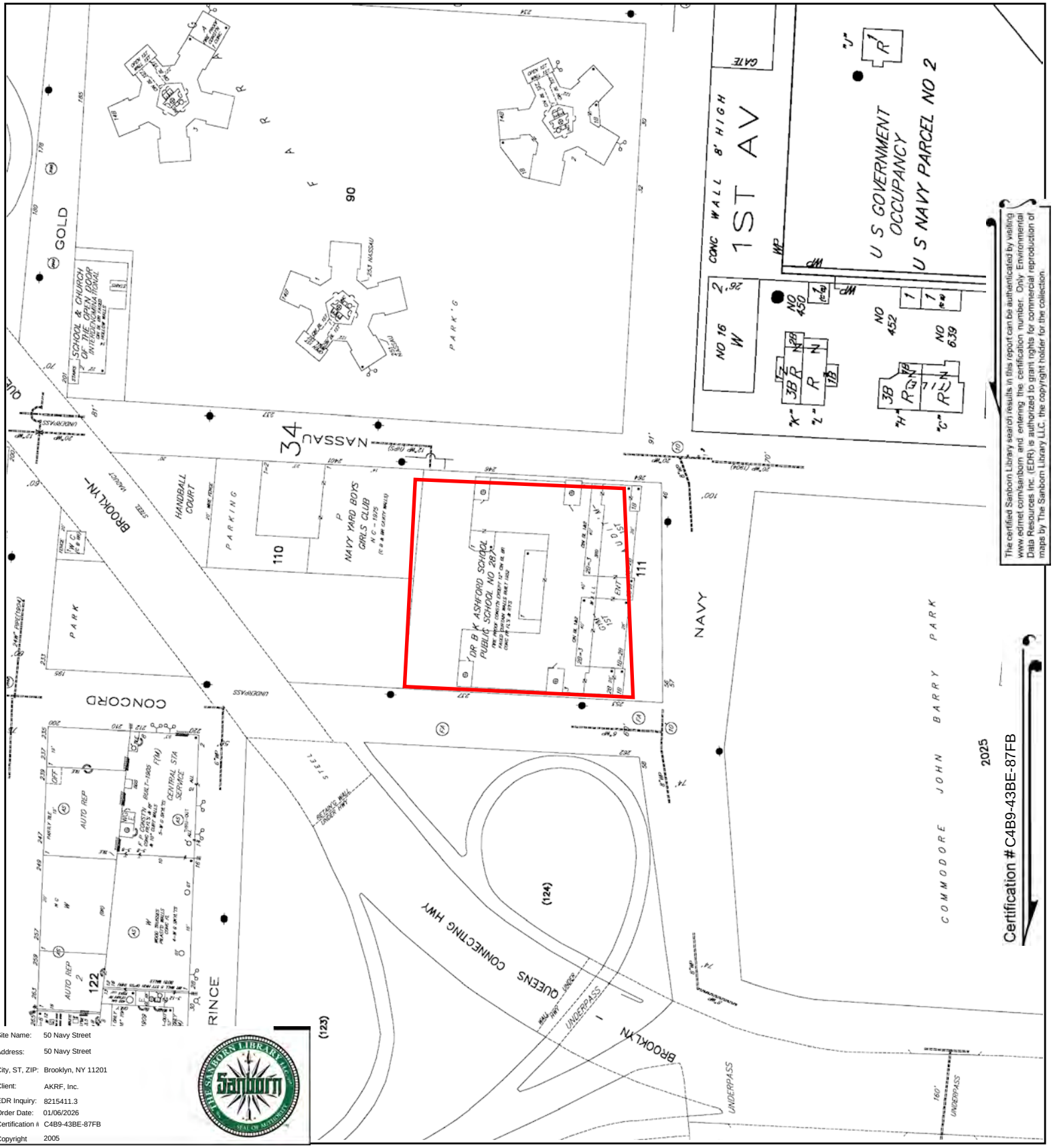

The certified Sanborn Library search results in this report can be authenticated by visiting www.edrnet.com/sanborn and entering the certification number. Only Environmental Data Resources Inc. (EDR) is authorized to grant rights for commercial reproduction of maps by The Sanborn Library LLC, the copyright holder for the collection.

Site Name:	50 Navy Street
Address:	50 Navy Street
City, ST, ZIP:	Brooklyn, NY 11201
Client:	AKRF, Inc.
EDR Inquiry:	8215411.3
Order Date:	01/06/2026
Certification #:	C4B9-43BE-87FB
Copyright	2005

This Certified Sanborn Map combines the following sheets.
Outlined areas indicate map sheets within the collection.

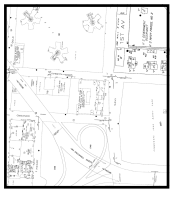

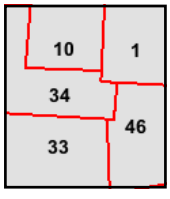

Volume 2, Sheet 46
Volume 3, Sheet 1
Volume 2, Sheet 33
Volume 2, Sheet 10
Volume 2, Sheet 34

0 Feet 150 300 600

N

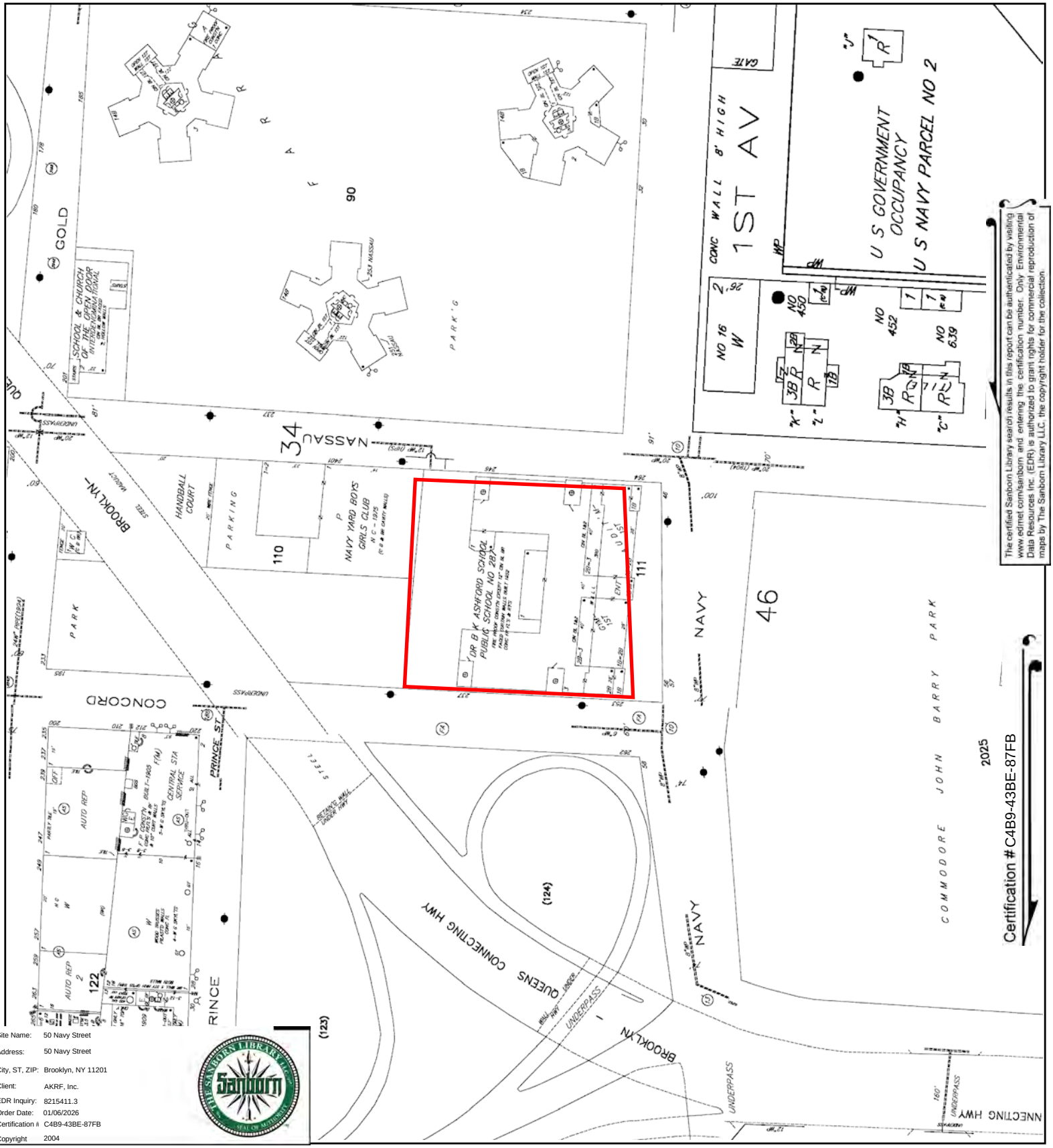

The certified Sanborn Library search results in this report can be authenticated by visiting www.edrnet.com/sanborn and entering the certification number. Only Environmental Data Resources Inc. (EDR) is authorized to grant rights for commercial reproduction of maps by The Sanborn Library LLC, the copyright holder for the collection.

Site Name:	50 Navy Street
Address:	50 Navy Street
City, ST, ZIP:	Brooklyn, NY 11201
Client:	AKRF, Inc.
EDR Inquiry:	8215411.3
Order Date:	01/06/2026
Certification #:	C4B9-43BE-87FB
Copyright	2004

This Certified Sanborn Map combines the following sheets.
Outlined areas indicate map sheets within the collection.

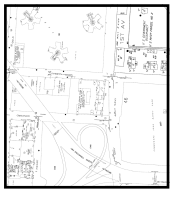

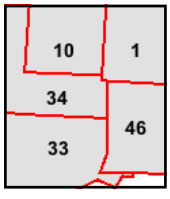

Volume 2, Sheet 10
Volume 2, Sheet 34
Volume 2, Sheet 46
Volume 3, Sheet 1
Volume 2, Sheet 33

0 Feet 150 300 600

N

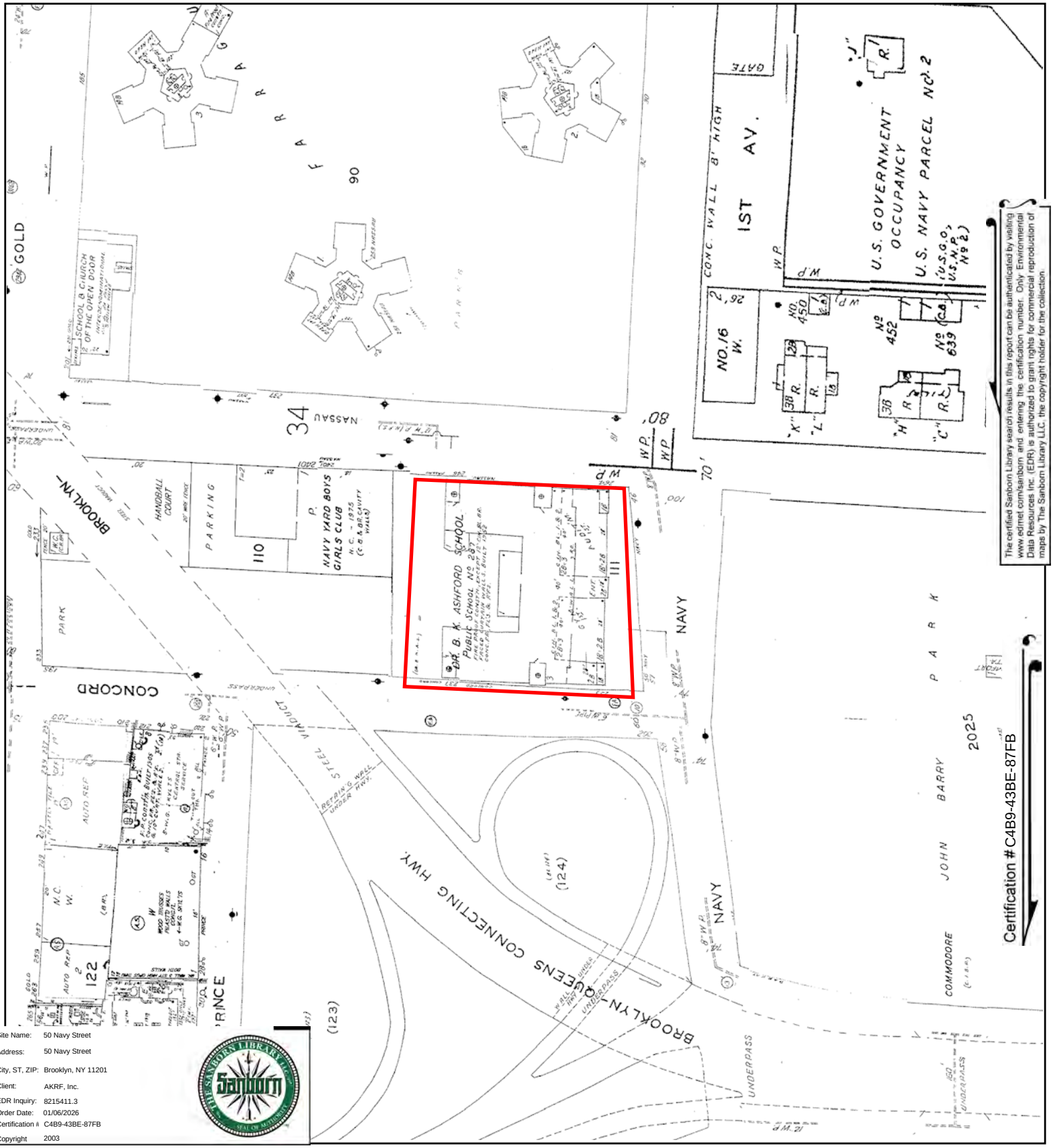

The certified Sanborn Library search results in this report can be authenticated by visiting www.edrnet.com/sanborn and entering the certification number. Only Environmental Data Resources Inc. (EDR) is authorized to grant rights for commercial reproduction of maps by The Sanborn Library LLC, the copyright holder for the collection.

Site Name:	50 Navy Street
Address:	50 Navy Street
City, ST, ZIP:	Brooklyn, NY 11201
Client:	AKRF, Inc.
EDR Inquiry:	8215411.3
Order Date:	01/06/2026
Certification #:	C4B9-43BE-87FB
Copyright	2003

This Certified Sanborn Map combines the following sheets.
Outlined areas indicate map sheets within the collection.

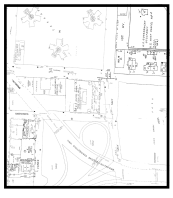

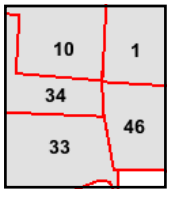

Volume 3, Sheet 1
Volume 2, Sheet 33
Volume 2, Sheet 10
Volume 2, Sheet 46
Volume 2, Sheet 34

0 Feet 150 300 600

N

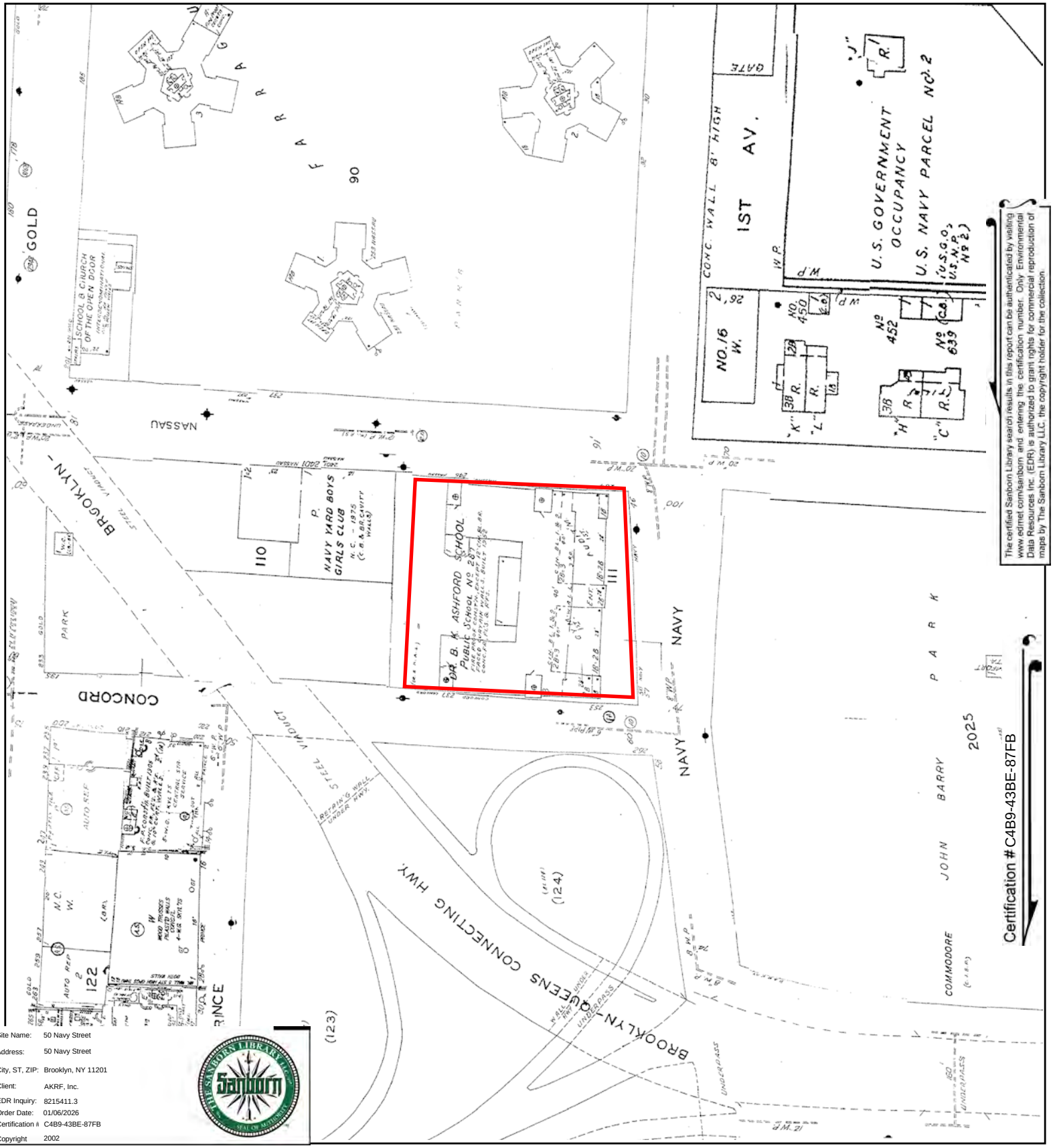

The certified Sanborn Library search results in this report can be authenticated by visiting www.edrnet.com/sanborn and entering the certification number. Only Environmental Data Resources Inc. (EDR) is authorized to grant rights for commercial reproduction of maps by The Sanborn Library LLC, the copyright holder for the collection.

Site Name:	50 Navy Street
Address:	50 Navy Street
City, ST, ZIP:	Brooklyn, NY 11201
Client:	AKRF, Inc.
EDR Inquiry:	8215411.3
Order Date:	01/06/2026
Certification #	C4B9-43BE-87FB
Copyright	2002

This Certified Sanborn Map combines the following sheets.
Outlined areas indicate map sheets within the collection.

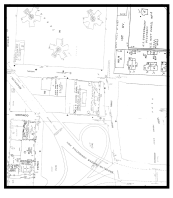

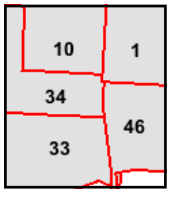

Volume 2, Sheet 10
Volume 2, Sheet 34
Volume 2, Sheet 46
Volume 2, Sheet 33
Volume 3, Sheet 1

0 Feet 150 300 600

N

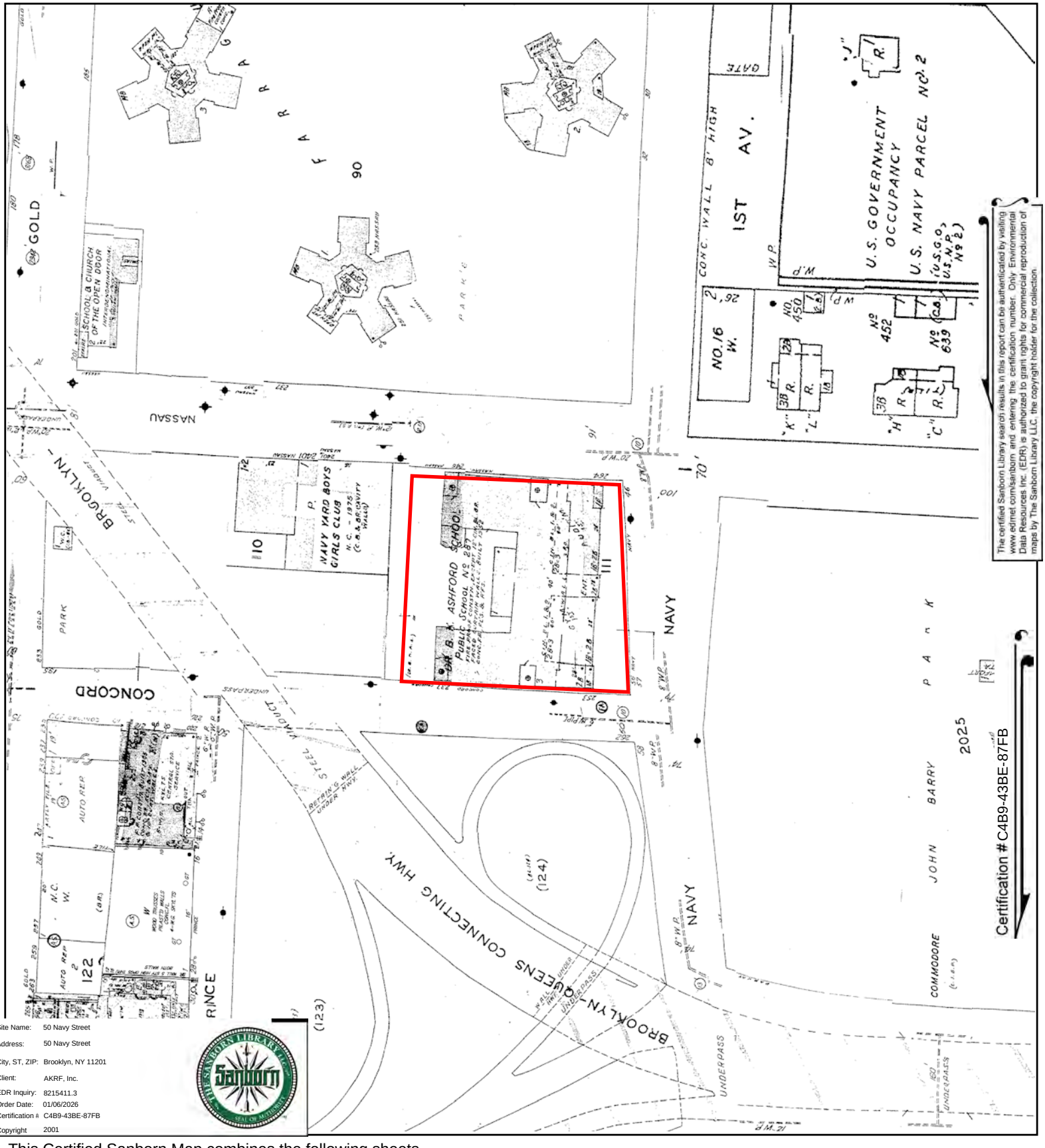

The certified Sanborn Library search results in this report can be authenticated by visiting www.edrnet.com/sanborn and entering the certification number. Only Environmental Data Resources Inc. (EDR) is authorized to grant rights for commercial reproduction of maps by The Sanborn Library LLC, the copyright holder for the collection.

Site Name:	50 Navy Street
Address:	50 Navy Street
City, ST, ZIP:	Brooklyn, NY 11201
Client:	AKRF, Inc.
EDR Inquiry:	8215411.3
Order Date:	01/06/2026
Certification #:	C4B9-43BE-87FB
Copyright	2001

This Certified Sanborn Map combines the following sheets.
Outlined areas indicate map sheets within the collection.

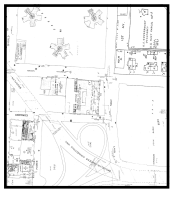

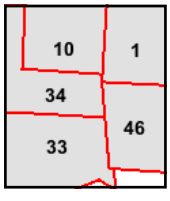

Volume 3, Sheet 1
Volume 2, Sheet 33
Volume 2, Sheet 46
Volume 2, Sheet 34
Volume 2, Sheet 10

0 Feet 150 300 600

N

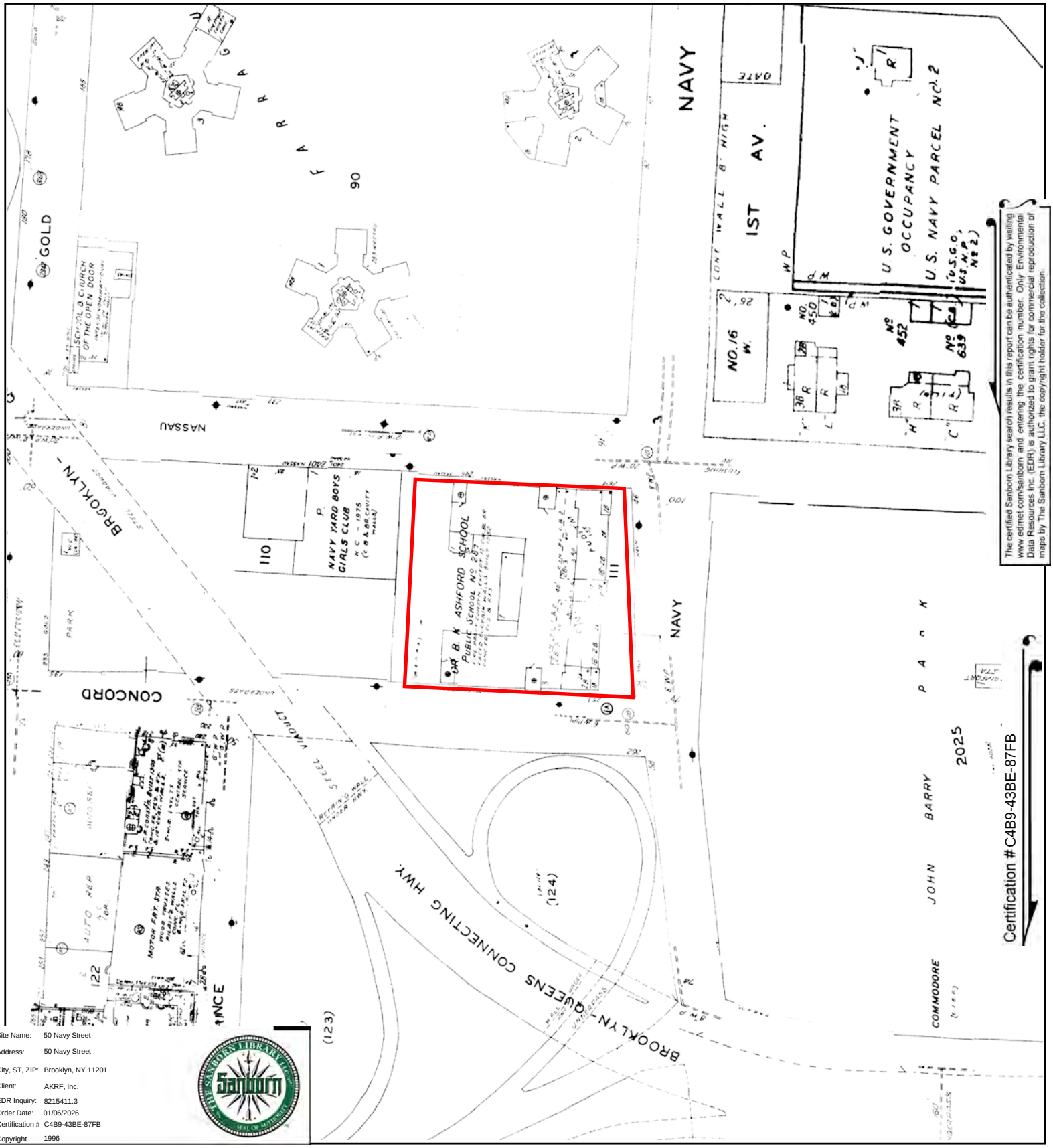

The certified Sanborn Library search results in this report can be authenticated by visiting www.edrnet.com/sanborn and entering the certification number. Only Environmental Data Resources Inc. (EDR) is authorized to grant rights for commercial reproduction of maps by The Sanborn Library LLC, the copyright holder for the collection.

Certification # C4B9-43BE-87FB

Site Name:	50 Navy Street
Address:	50 Navy Street
City, ST, ZIP:	Brooklyn, NY 11201
Client:	AKRF, Inc.
EDR Inquiry:	8215411.3
Order Date:	01/06/2026
Certification #	C4B9-43BE-87FB
Copyright	1996

This Certified Sanborn Map combines the following sheets.
Outlined areas indicate map sheets within the collection.

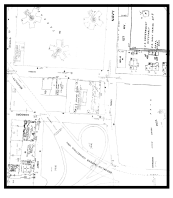

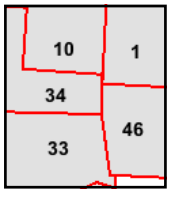

Volume 2, Sheet 34
Volume 2, Sheet 46
Volume 2, Sheet 10
Volume 3, Sheet 1
Volume 2, Sheet 33

0 Feet 150 300 600

N

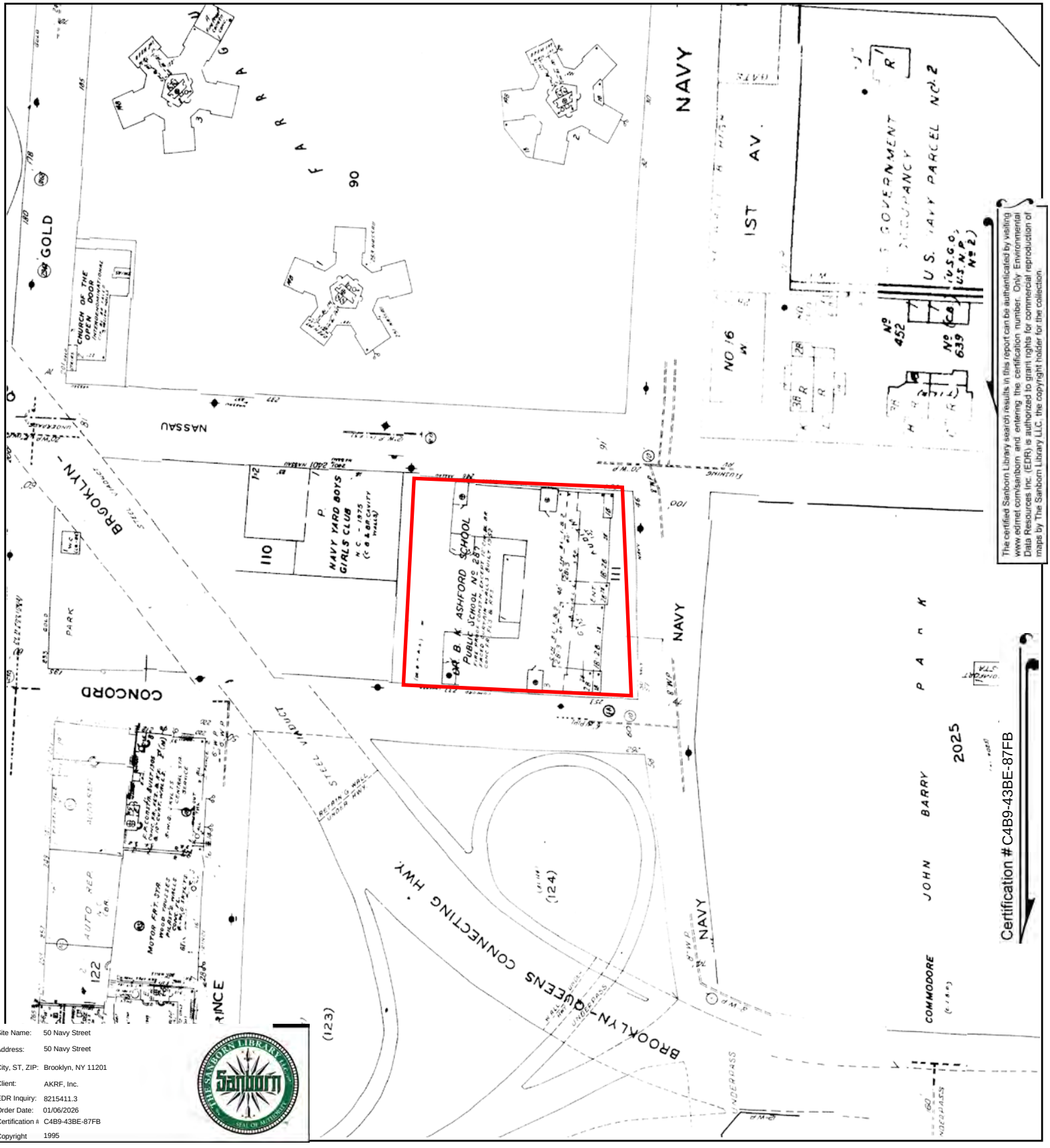

The certified Sanborn Library search results in this report can be authenticated by visiting www.edrnet.com/sanborn and entering the certification number. Only Environmental Data Resources Inc. (EDR) is authorized to grant rights for commercial reproduction of maps by The Sanborn Library LLC, the copyright holder for the collection.

Site Name:	50 Navy Street
Address:	50 Navy Street
City, ST, ZIP:	Brooklyn, NY 11201
Client:	AKRF, Inc.
EDR Inquiry:	8215411.3
Order Date:	01/06/2026
Certification #:	C4B9-43BE-87FB
Copyright	1995

This Certified Sanborn Map combines the following sheets.
Outlined areas indicate map sheets within the collection.

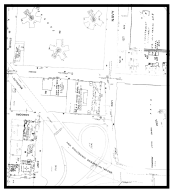

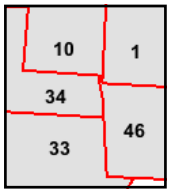

Volume 3, Sheet 1
Volume 2, Sheet 33
Volume 2, Sheet 10
Volume 2, Sheet 46
Volume 2, Sheet 34

0 Feet 150 300 600

N

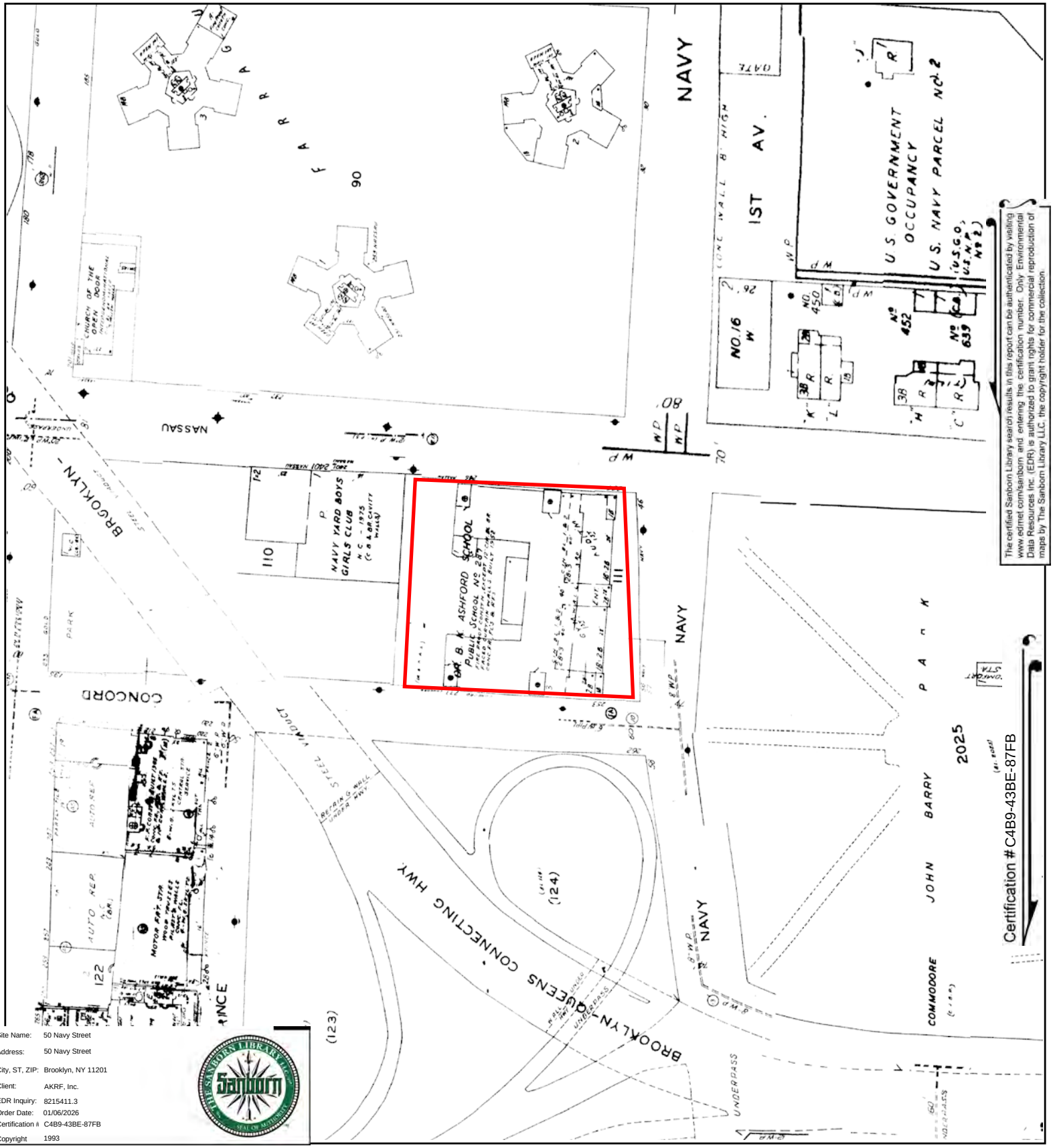

The certified Sanborn Library search results in this report can be authenticated by visiting www.edrnet.com/sanborn and entering the certification number. Only Environmental Data Resources Inc. (EDR) is authorized to grant rights for commercial reproduction of maps by The Sanborn Library LLC, the copyright holder for the collection.

Site Name:	50 Navy Street
Address:	50 Navy Street
City, ST, ZIP:	Brooklyn, NY 11201
Client:	AKRF, Inc.
EDR Inquiry:	8215411.3
Order Date:	01/06/2026
Certification #	C4B9-43BE-87FB
Copyright	1993

This Certified Sanborn Map combines the following sheets.
Outlined areas indicate map sheets within the collection.

0 Feet 150 300 600

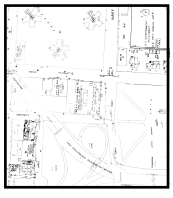

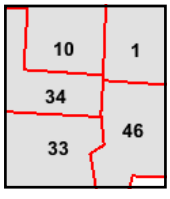

Volume 2, Sheet 34
Volume 2, Sheet 46
Volume 2, Sheet 10
Volume 3, Sheet 1
Volume 2, Sheet 33

N

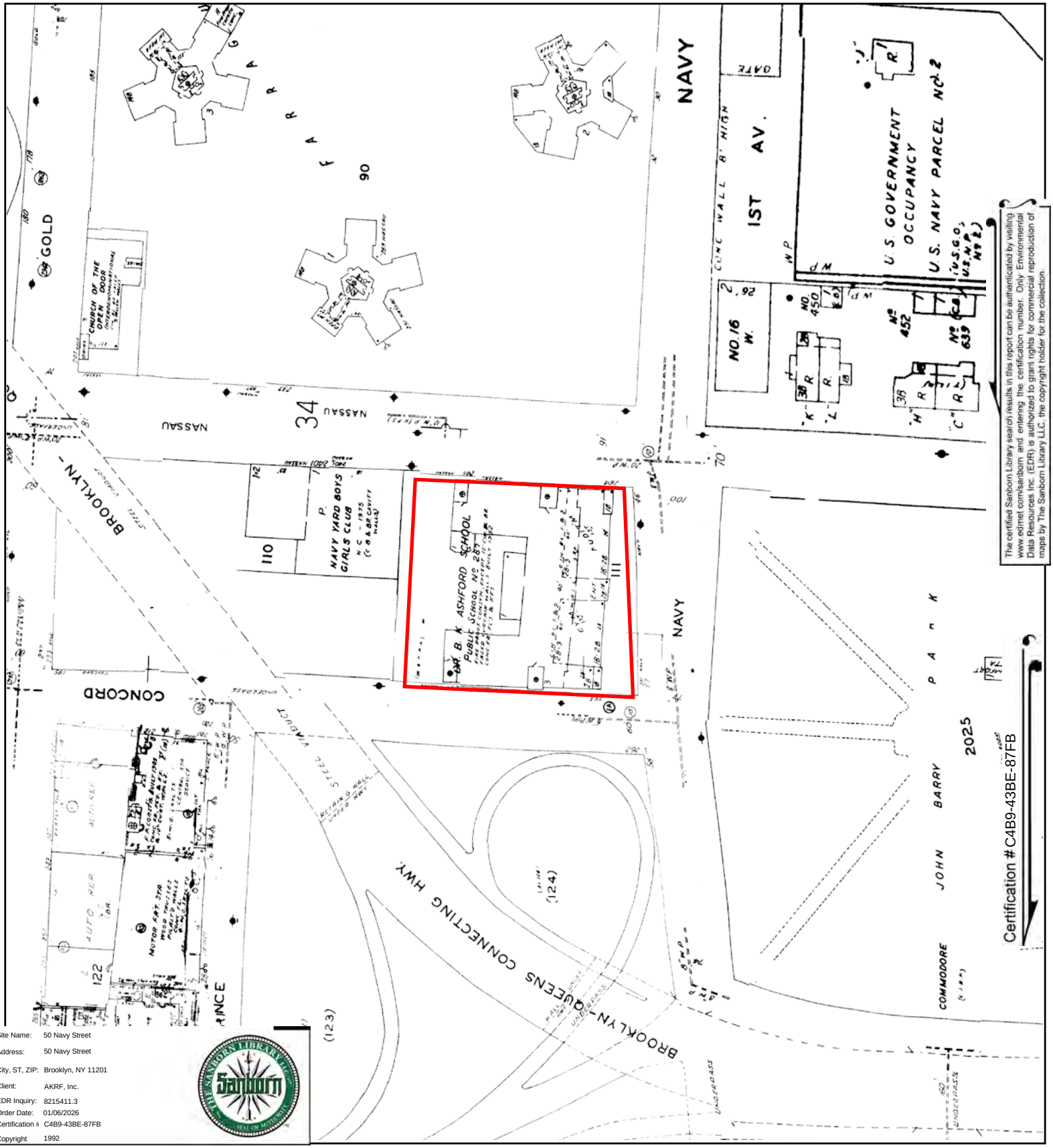

The certified Sanborn Library search results in this report can be authenticated by visiting www.edrnet.com/sanborn and entering the certification number. Only Environmental Data Resources Inc. (EDR) is authorized to grant rights for commercial reproduction of maps by The Sanborn Library LLC, the copyright holder for the collection.

Site Name:	50 Navy Street
Address:	50 Navy Street
City, ST, ZIP:	Brooklyn, NY 11201
Client:	AKRF, Inc.
EDR Inquiry:	8215411.3
Order Date:	01/06/2026
Certification #:	C4B9-43BE-87FB
Copyright	1992

This Certified Sanborn Map combines the following sheets.
Outlined areas indicate map sheets within the collection.

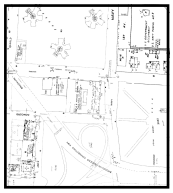

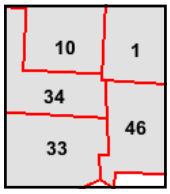

Volume 2, Sheet 46
Volume 2, Sheet 33
Volume 3, Sheet 1
Volume 2, Sheet 10
Volume 2, Sheet 34

0 Feet 150 300 600

N

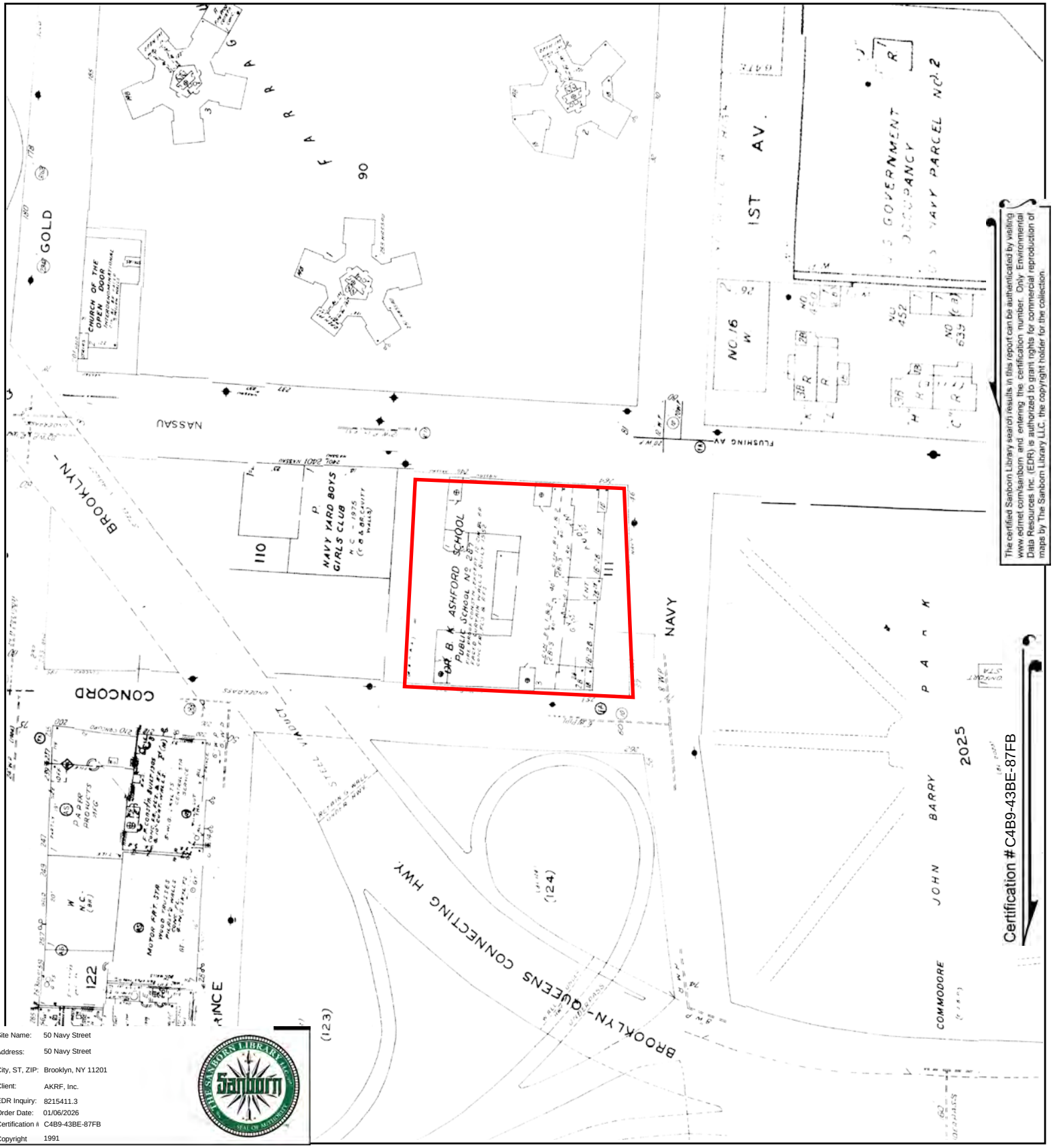

The certified Sanborn Library search results in this report can be authenticated by visiting www.edrnet.com/sanborn and entering the certification number. Only Environmental Data Resources Inc. (EDR) is authorized to grant rights for commercial reproduction of maps by The Sanborn Library LLC, the copyright holder for the collection.

Site Name:	50 Navy Street
Address:	50 Navy Street
City, ST, ZIP:	Brooklyn, NY 11201
Client:	AKRF, Inc.
EDR Inquiry:	8215411.3
Order Date:	01/06/2026
Certification #:	C4B9-43BE-87FB
Copyright	1991

This Certified Sanborn Map combines the following sheets.
Outlined areas indicate map sheets within the collection.



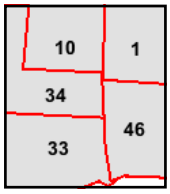

Volume 2, Sheet 34
Volume 2, Sheet 10
Volume 2, Sheet 46
Volume 3, Sheet 1
Volume 2, Sheet 33

0 Feet 150 300 600

N

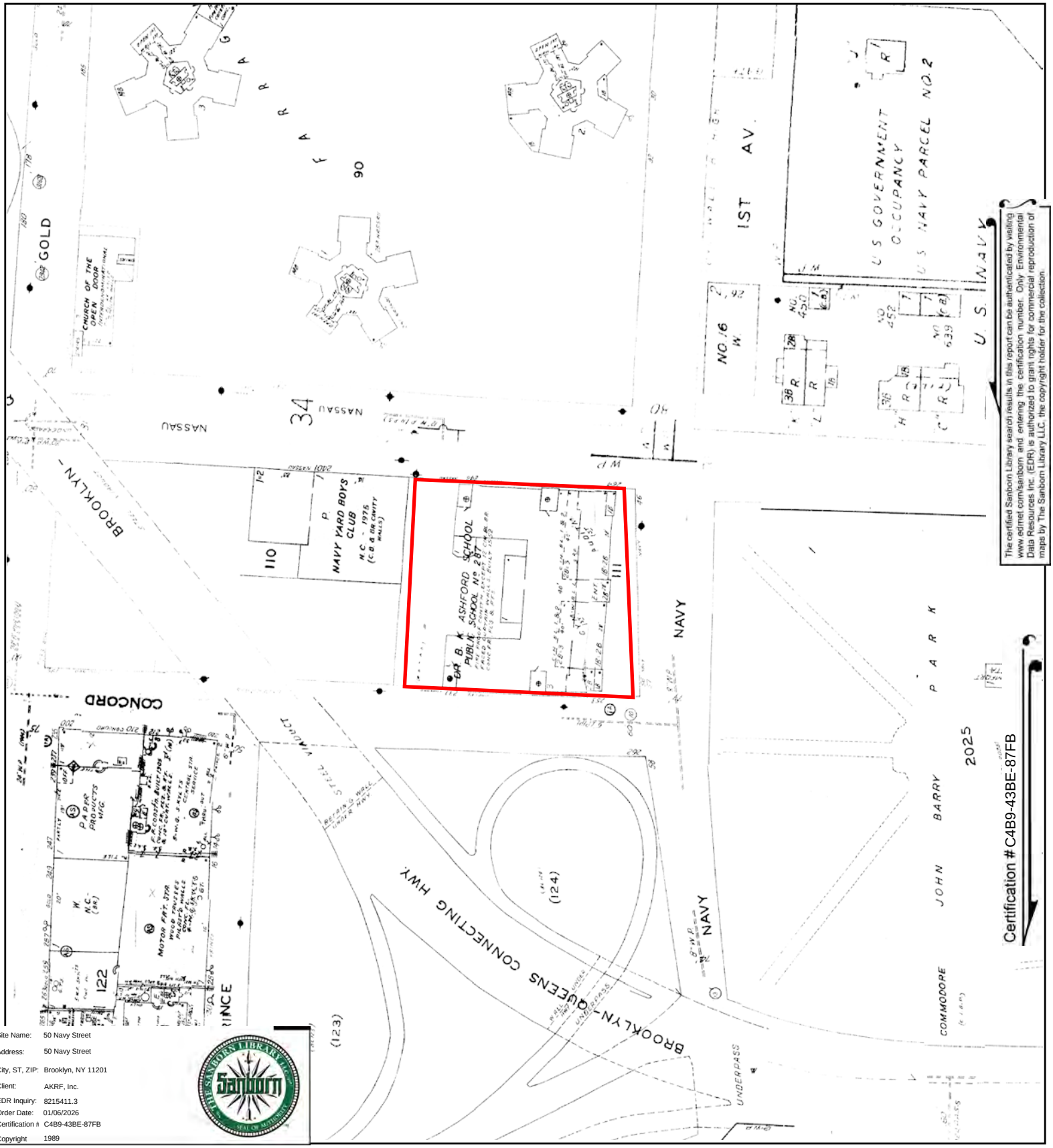

The certified Sanborn Library search results in this report can be authenticated by visiting www.edrnet.com/sanborn and entering the certification number. Only Environmental Data Resources Inc. (EDR) is authorized to grant rights for commercial reproduction of maps by The Sanborn Library LLC, the copyright holder for the collection.

Site Name:	50 Navy Street
Address:	50 Navy Street
City, ST, ZIP:	Brooklyn, NY 11201
Client:	AKRF, Inc.
EDR Inquiry:	8215411.3
Order Date:	01/06/2026
Certification #:	C4B9-43BE-87FB
Copyright	1989

This Certified Sanborn Map combines the following sheets.
Outlined areas indicate map sheets within the collection.



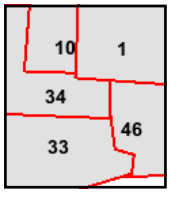

Volume 3, Sheet 1
Volume 2, Sheet 10
Volume 2, Sheet 46
Volume 2, Sheet 33
Volume 2, Sheet 34

0 Feet 150 300 600

N

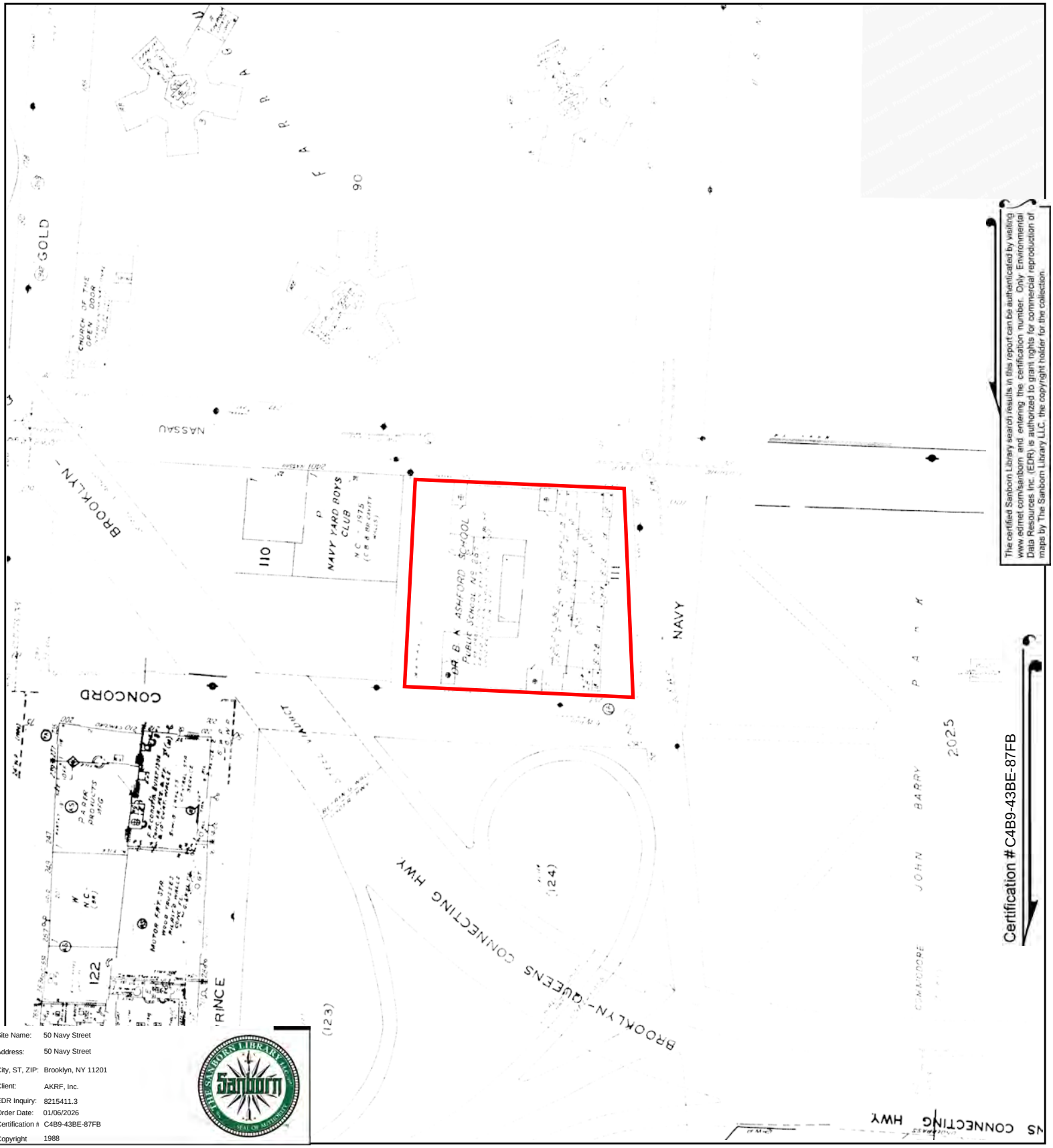

The certified Sanborn Library search results in this report can be authenticated by visiting www.edrnet.com/sanborn and entering the certification number. Only Environmental Data Resources Inc. (EDR) is authorized to grant rights for commercial reproduction of maps by The Sanborn Library LLC, the copyright holder for the collection.

Certification # C4B9-43BE-87FB

Site Name:	50 Navy Street
Address:	50 Navy Street
City, ST, ZIP:	Brooklyn, NY 11201
Client:	AKRF, Inc.
EDR Inquiry:	8215411.3
Order Date:	01/06/2026
Certification #	C4B9-43BE-87FB
Copyright	1988

This Certified Sanborn Map combines the following sheets.
Outlined areas indicate map sheets within the collection.



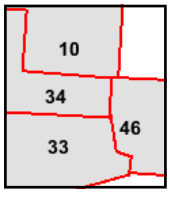

Volume 2, Sheet 34
Volume 2, Sheet 46
Volume 2, Sheet 10
Volume 2, Sheet 33

0 Feet 150 300 600

N

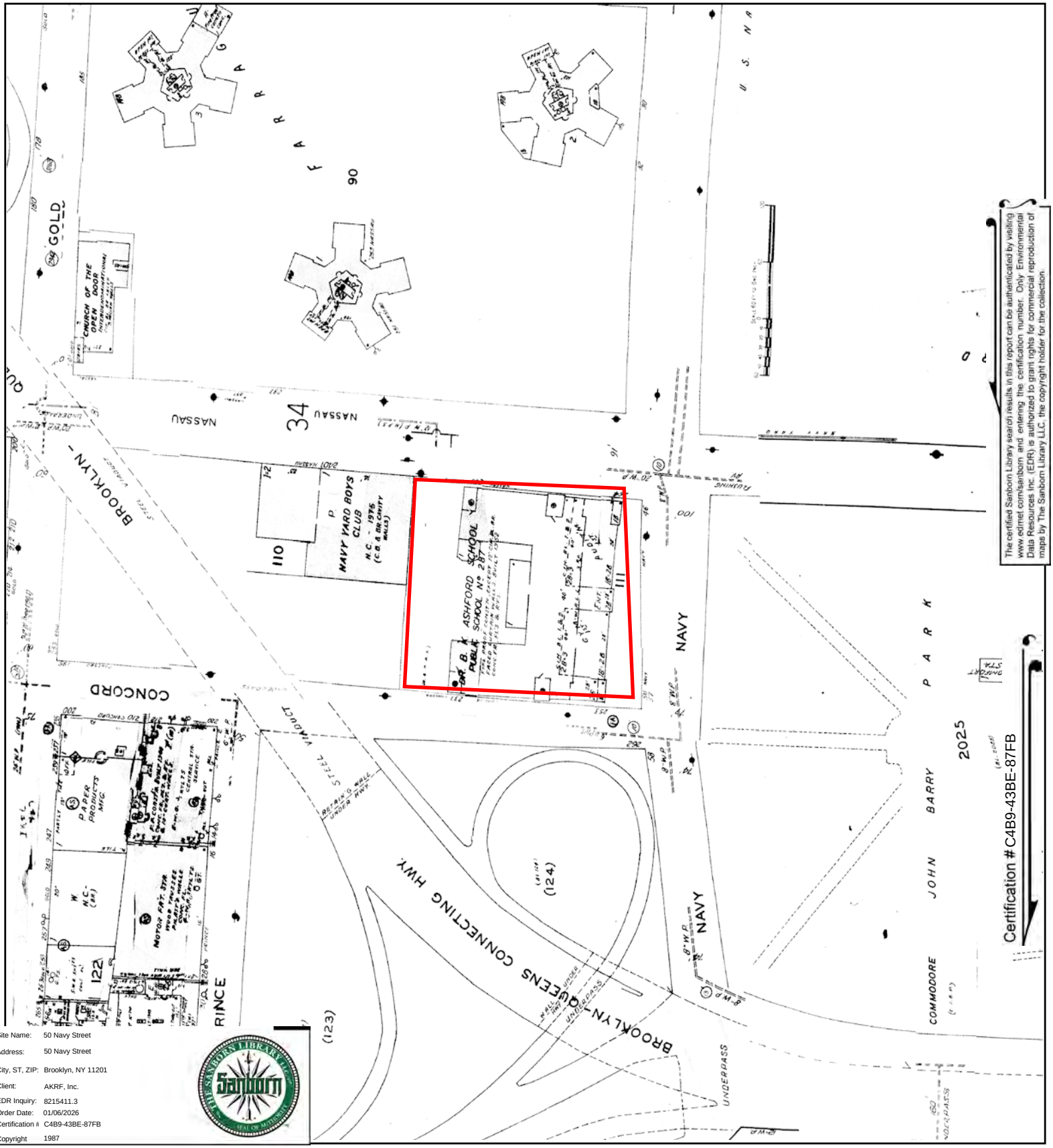

The certified Sanborn Library search results in this report can be authenticated by visiting www.edrnet.com/sanborn and entering the certification number. Only Environmental Data Resources Inc. (EDR) is authorized to grant rights for commercial reproduction of maps by The Sanborn Library LLC, the copyright holder for the collection.

Site Name:	50 Navy Street
Address:	50 Navy Street
City, ST, ZIP:	Brooklyn, NY 11201
Client:	AKRF, Inc.
EDR Inquiry:	8215411.3
Order Date:	01/06/2026
Certification #	C4B9-43BE-87FB
Copyright	1987

This Certified Sanborn Map combines the following sheets.
Outlined areas indicate map sheets within the collection.

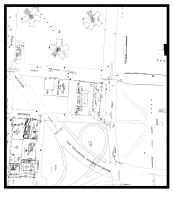

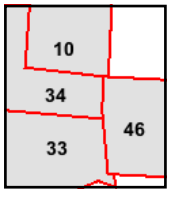

Volume 2, Sheet 33
Volume 2, Sheet 46
Volume 2, Sheet 10
Volume 2, Sheet 34

0 Feet 150 300 600

N

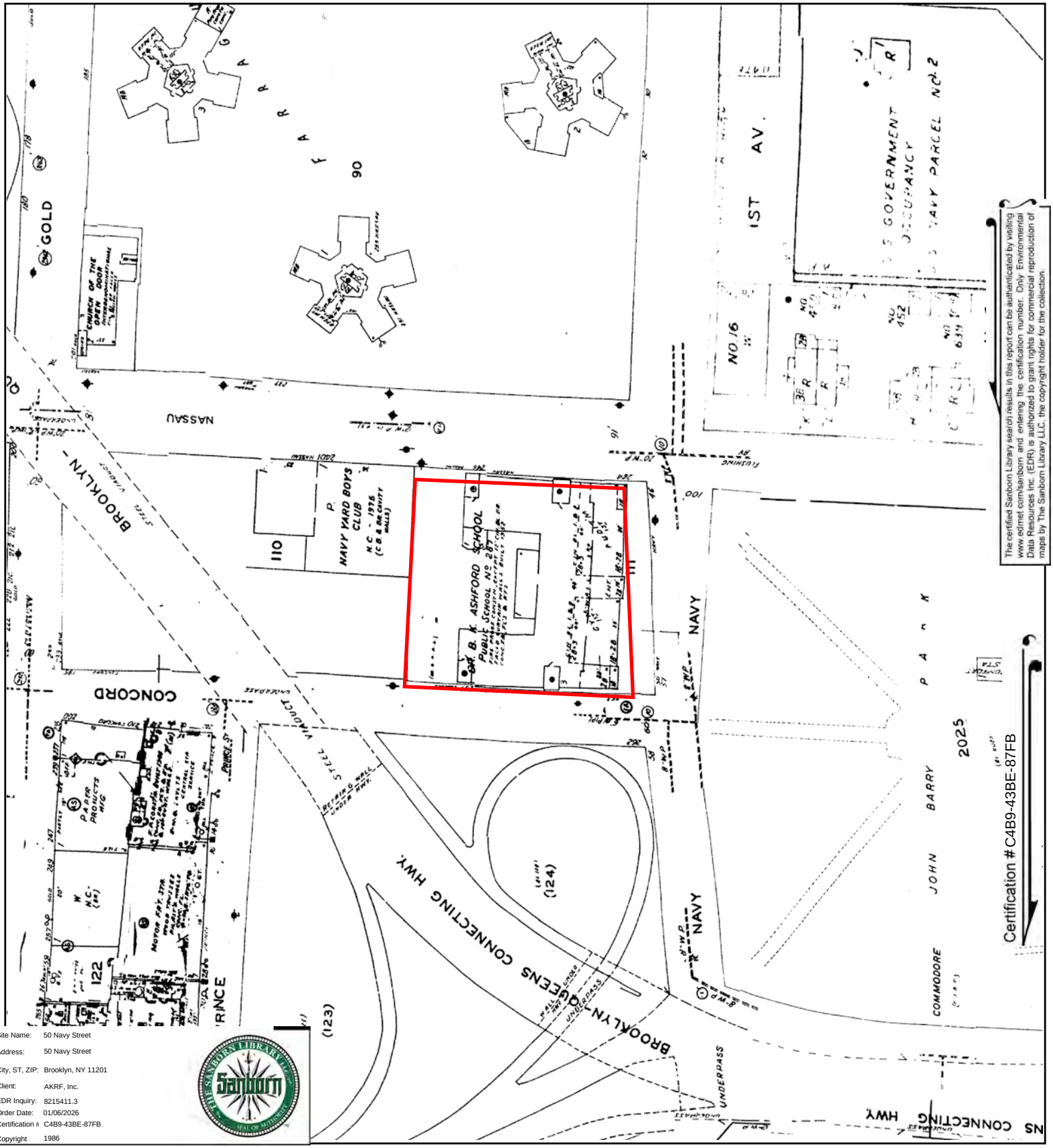

The certified Sanborn Library search results in this report can be authenticated by visiting www.edrnet.com/sanborn and entering the certification number. Only Environmental Data Resources Inc. (EDR) is authorized to grant rights for commercial reproduction of maps by The Sanborn Library LLC, the copyright holder for the collection.

Site Name:	50 Navy Street
Address:	50 Navy Street
City, ST, ZIP:	Brooklyn, NY 11201
Client:	AKRF, Inc.
EDR Inquiry:	8215411.3
Order Date:	01/06/2026
Certification #	C4B9-43BE-87FB
Copyright	1986

This Certified Sanborn Map combines the following sheets.
Outlined areas indicate map sheets within the collection.

0 Feet 150 300 600



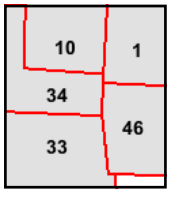

Volume 2, Sheet 34
Volume 2, Sheet 33
Volume 2, Sheet 10
Volume 2, Sheet 46
Volume 3, Sheet 1

N

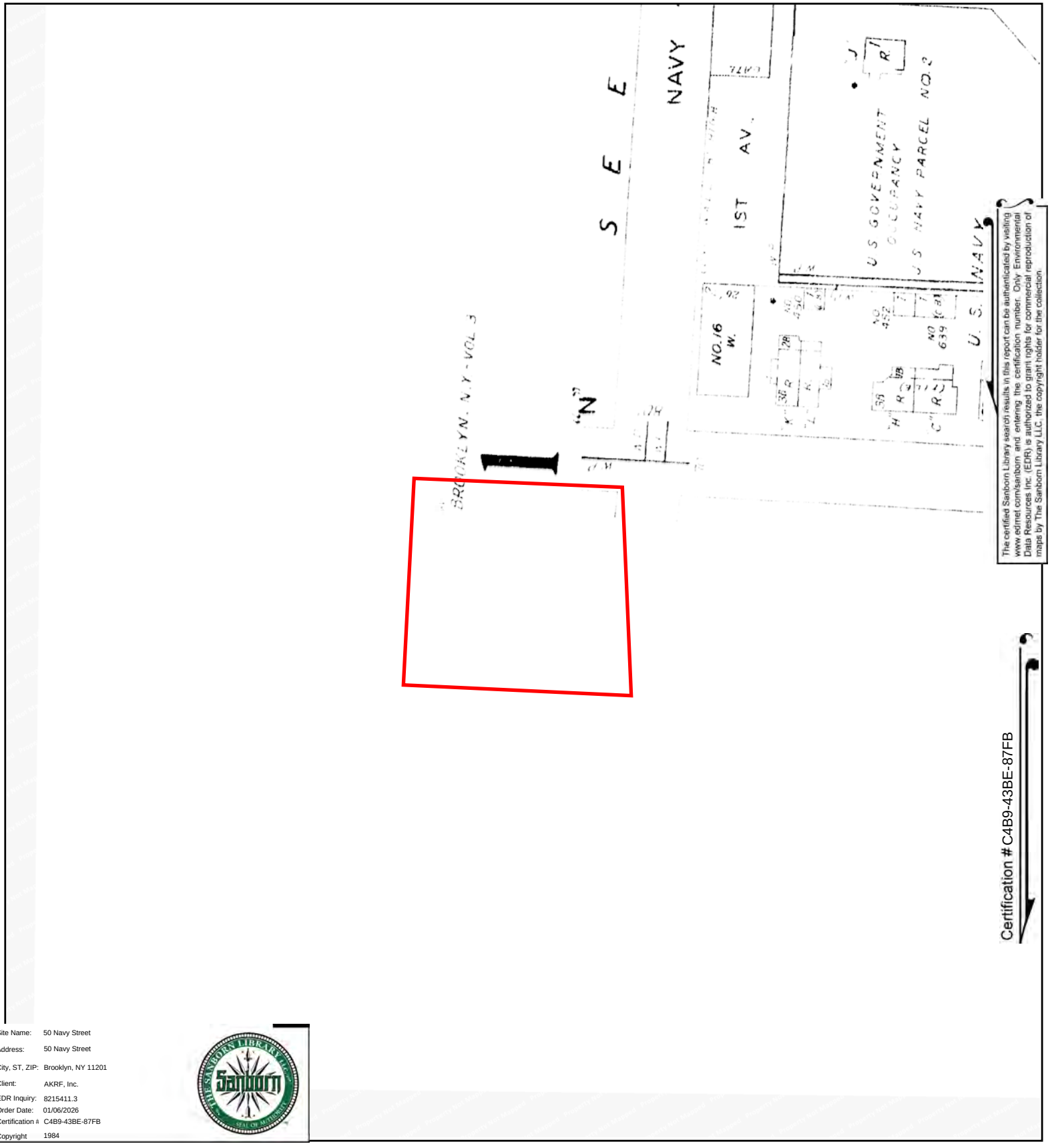

Site Name: 50 Navy Street
Address: 50 Navy Street
City, ST, ZIP: Brooklyn, NY 11201
Client: AKRF, Inc.
EDR Inquiry: 8215411.3
Order Date: 01/06/2026
Certification #: C4B9-43BE-87FB
Copyright: 1984

This Certified Sanborn Map combines the following sheets.
Outlined areas indicate map sheets within the collection.

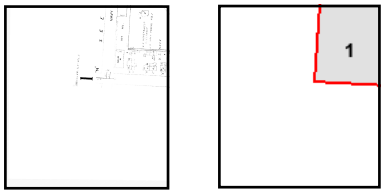

Volume 3, Sheet 1

0 Feet 150 300 600

N

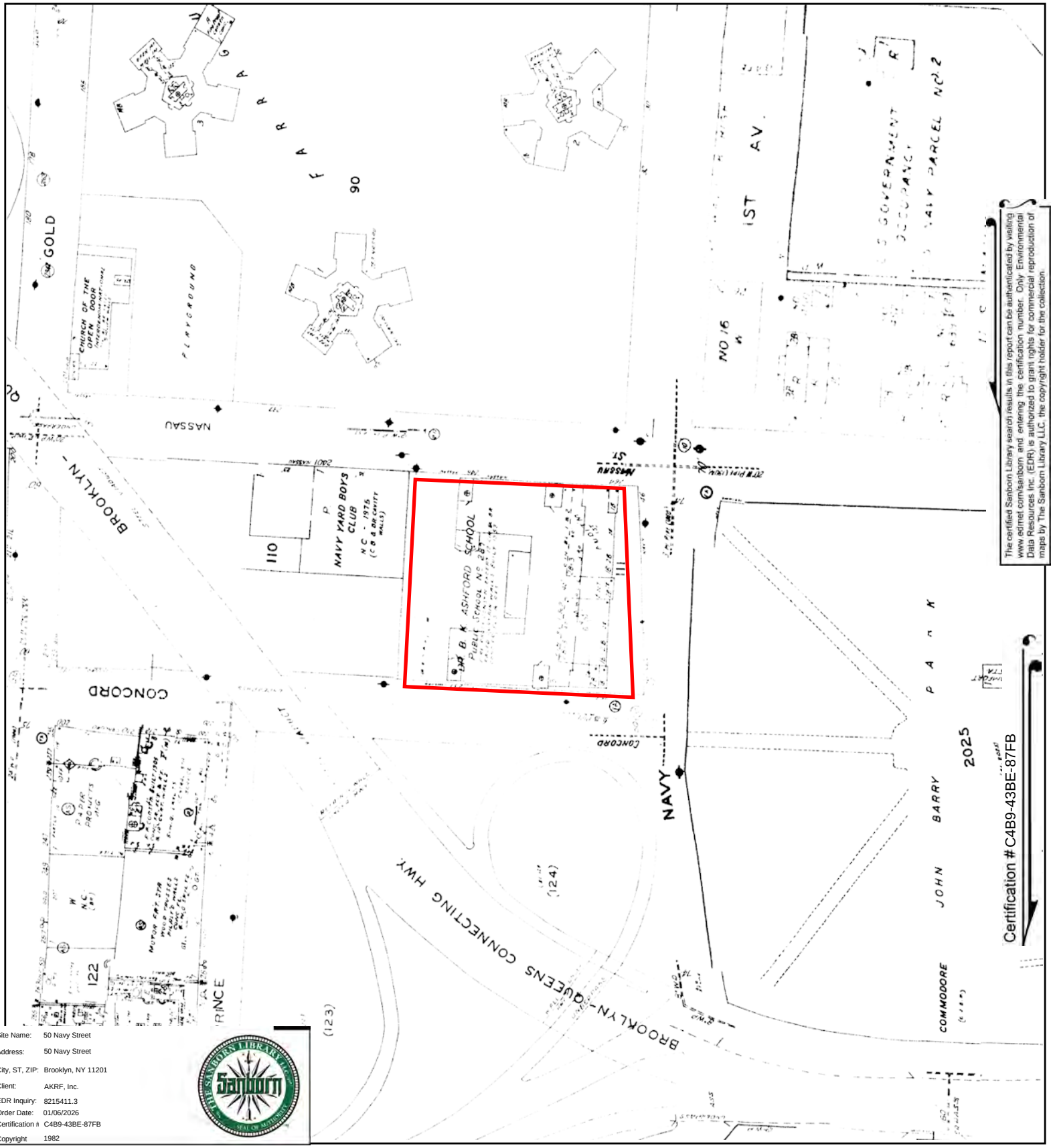

The certified Sanborn Library search results in this report can be authenticated by visiting www.edrnet.com/sanborn and entering the certification number. Only Environmental Data Resources Inc. (EDR) is authorized to grant rights for commercial reproduction of maps by The Sanborn Library LLC, the copyright holder for the collection.

Site Name:	50 Navy Street
Address:	50 Navy Street
City, ST, ZIP:	Brooklyn, NY 11201
Client:	AKRF, Inc.
EDR Inquiry:	8215411.3
Order Date:	01/06/2026
Certification #:	C4B9-43BE-87FB
Copyright	1982

This Certified Sanborn Map combines the following sheets.
Outlined areas indicate map sheets within the collection.



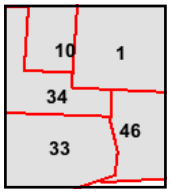

Volume 2, Sheet 10
Volume 3, Sheet 1
Volume 2, Sheet 46
Volume 2, Sheet 34
Volume 2, Sheet 33

0 Feet 150 300 600

N

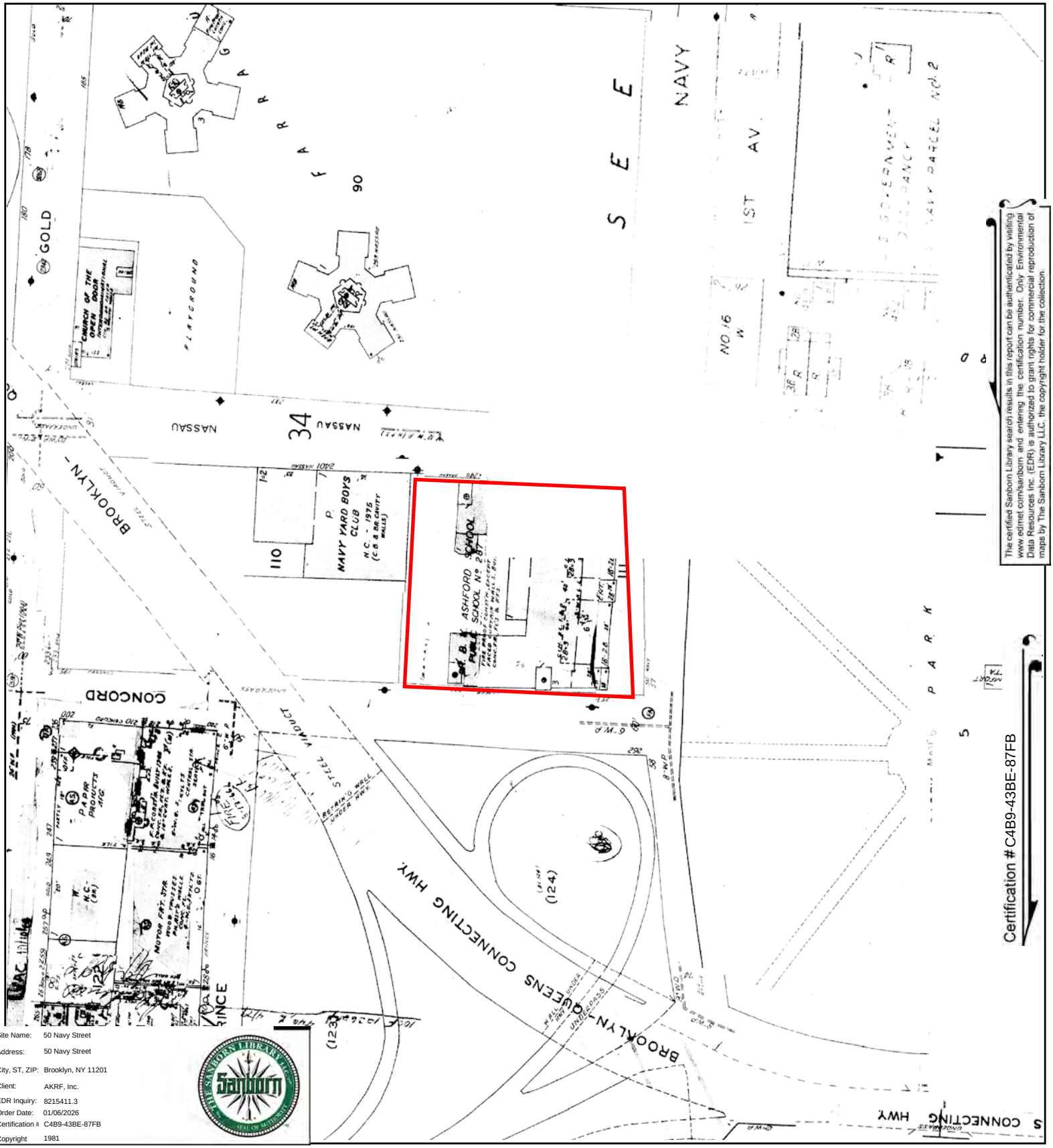

The certified Sanborn Library search results in this report can be authenticated by visiting www.edrnet.com/sanborn and entering the certification number. Only Environmental Data Resources Inc. (EDR) is authorized to grant rights for commercial reproduction of maps by The Sanborn Library LLC, the copyright holder for the collection.

Site Name:	50 Navy Street
Address:	50 Navy Street
City, ST, ZIP:	Brooklyn, NY 11201
Client:	AKRF, Inc.
EDR Inquiry:	8215411.3
Order Date:	01/06/2026
Certification #	C4B9-43BE-87FB
Copyright	1981

This Certified Sanborn Map combines the following sheets.
Outlined areas indicate map sheets within the collection.



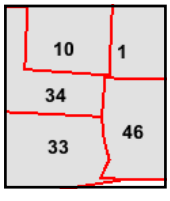

Volume 2, Sheet 46
Volume 2, Sheet 33
Volume 2, Sheet 34
Volume 2, Sheet 10
Volume 3, Sheet 1

0 Feet 150 300 600

N

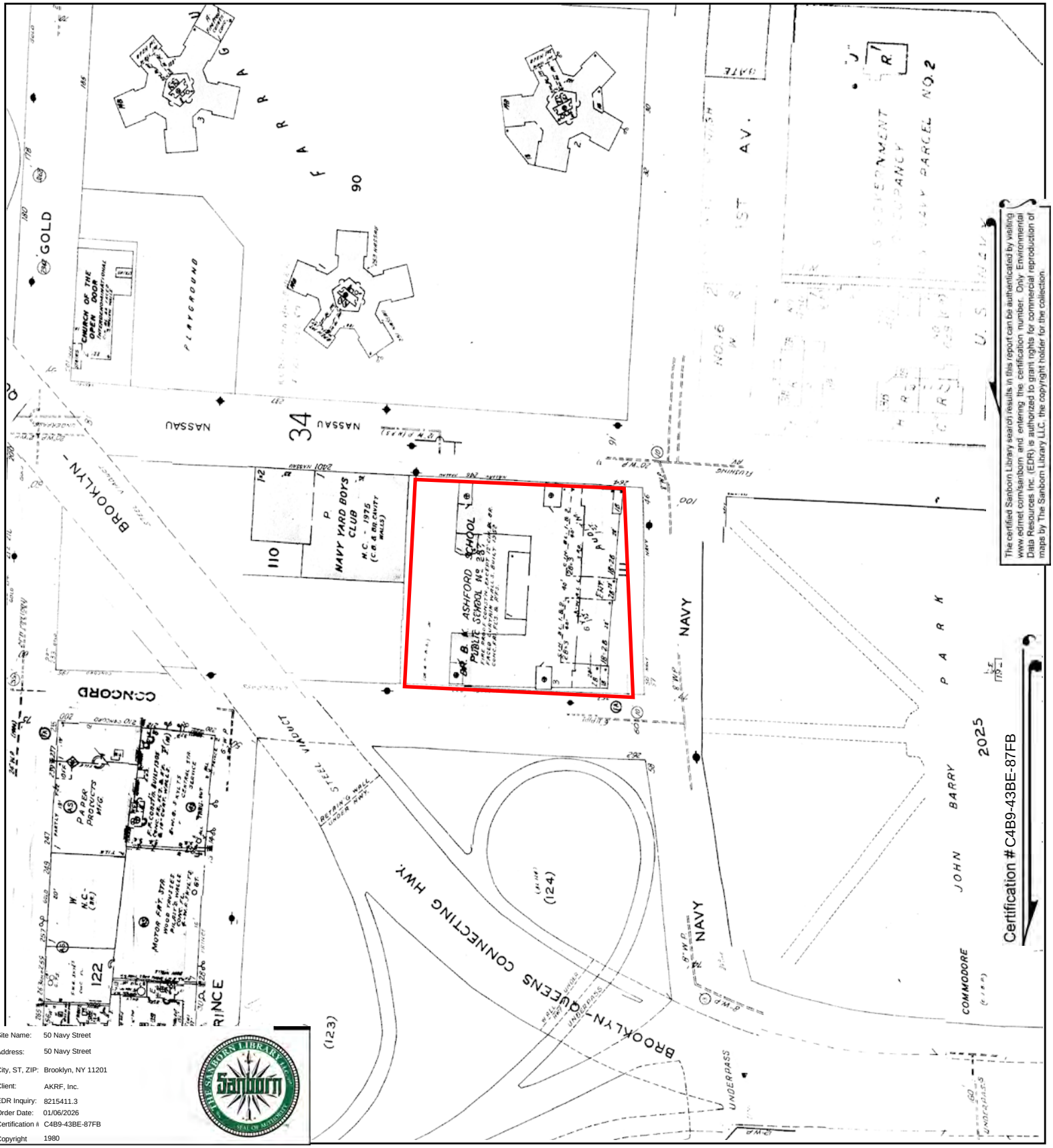

The certified Sanborn Library search results in this report can be authenticated by visiting www.edrnet.com/sanborn and entering the certification number. Only Environmental Data Resources Inc. (EDR) is authorized to grant rights for commercial reproduction of maps by The Sanborn Library LLC, the copyright holder for the collection.

Site Name:	50 Navy Street
Address:	50 Navy Street
City, ST, ZIP:	Brooklyn, NY 11201
Client:	AKRF, Inc.
EDR Inquiry:	8215411.3
Order Date:	01/06/2026
Certification #	C4B9-43BE-87FB
Copyright	1980

This Certified Sanborn Map combines the following sheets.
Outlined areas indicate map sheets within the collection.



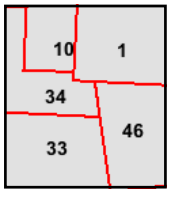

Volume 2, Sheet 46
Volume 3, Sheet 1
Volume 2, Sheet 10
Volume 2, Sheet 34
Volume 2, Sheet 33

0 Feet 150 300 600

N

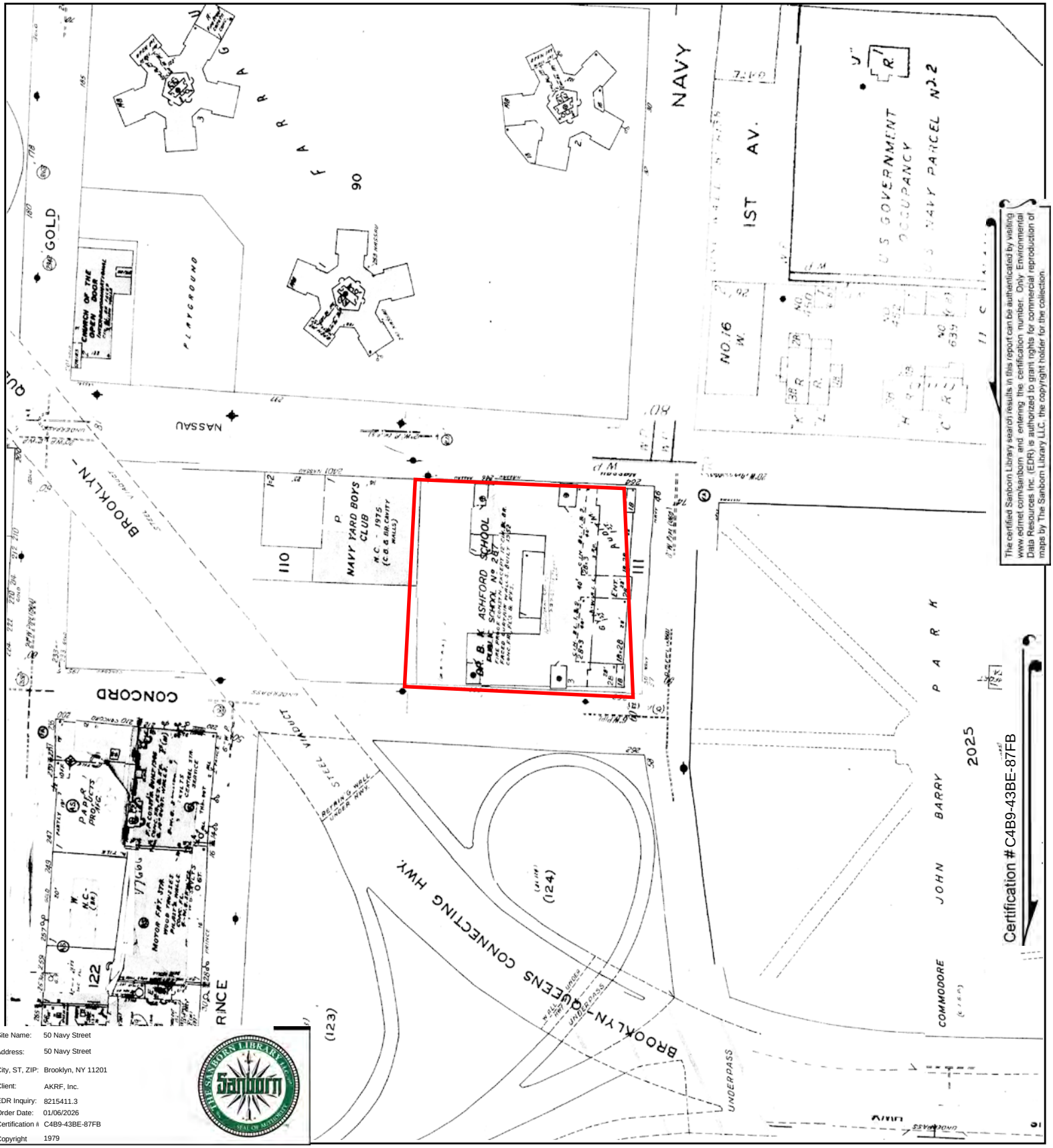

Site Name:	50 Navy Street
Address:	50 Navy Street
City, ST, ZIP:	Brooklyn, NY 11201
Client:	AKRF, Inc.
EDR Inquiry:	8215411.3
Order Date:	01/06/2026
Certification #:	C4B9-43BE-87FB
Copyright	1979

This Certified Sanborn Map combines the following sheets.
Outlined areas indicate map sheets within the collection.



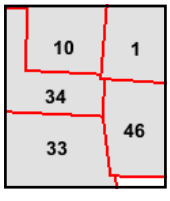

Volume 3, Sheet 1
Volume 2, Sheet 33
Volume 2, Sheet 46
Volume 2, Sheet 10
Volume 2, Sheet 34

0 Feet 150 300 600

N

Certified Sanborn® Map

1977

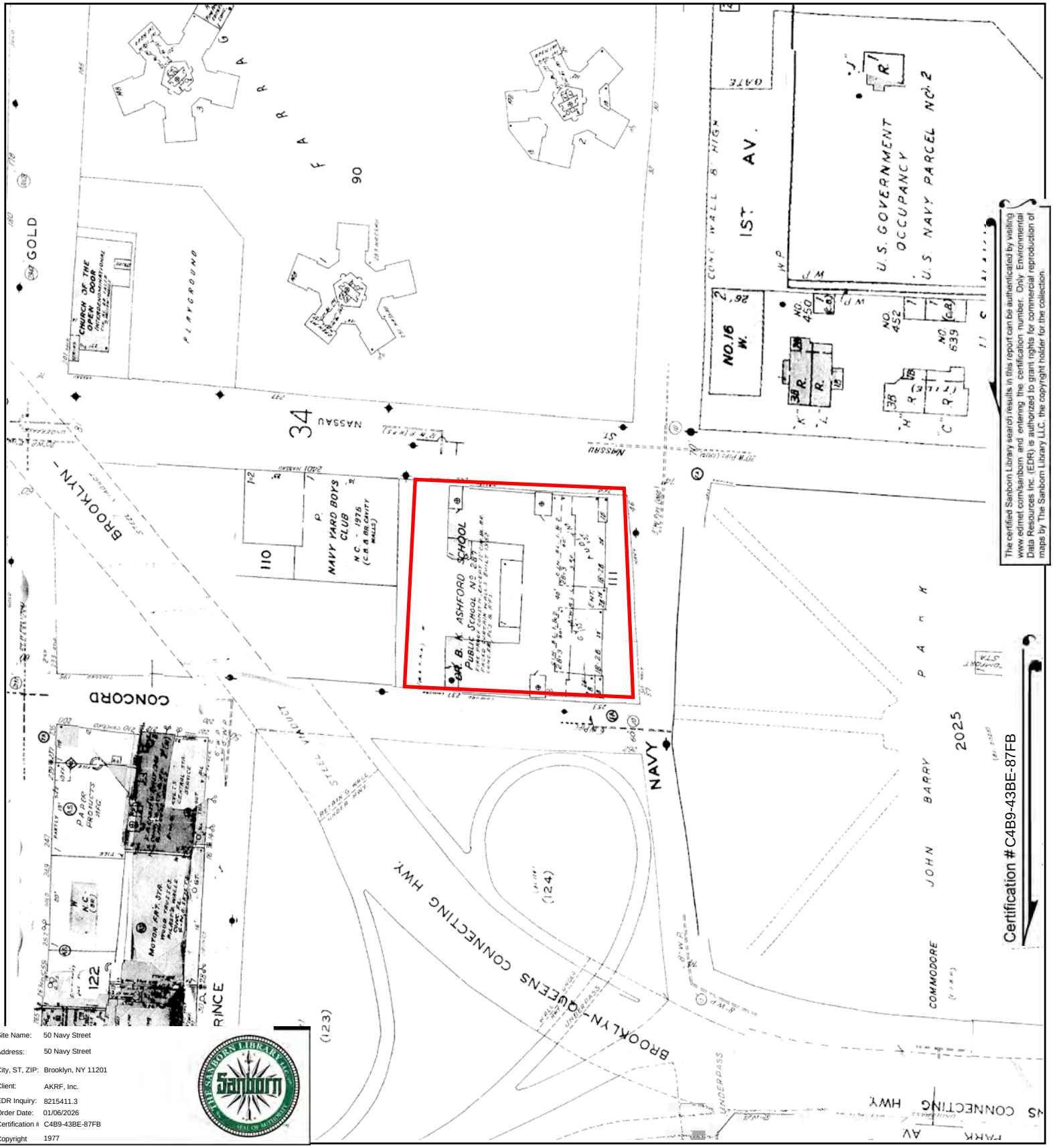

The certified Sanborn Library search results in this report can be authenticated by visiting www.edrnet.com/sanborn and entering the certification number. Only Environmental Data Resources Inc. (EDR) is authorized to grant rights for commercial reproduction of maps by The Sanborn Library LLC, the copyright holder for the collection.

Site Name:	50 Navy Street
Address:	50 Navy Street
City, ST, ZIP:	Brooklyn, NY 11201
Client:	AKRF, Inc.
EDR Inquiry:	8215411.3
Order Date:	01/06/2026
Certification #:	C4B9-43BE-87FB
Copyright	1977

This Certified Sanborn Map combines the following sheets.
Outlined areas indicate map sheets within the collection.



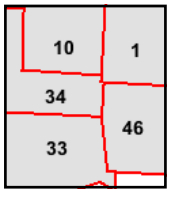

Volume 2, Sheet 34
Volume 2, Sheet 46
Volume 2, Sheet 10
Volume 2, Sheet 33
Volume 3, Sheet 1

0 Feet 150 300 600

N

Certified Sanborn® Map

1969

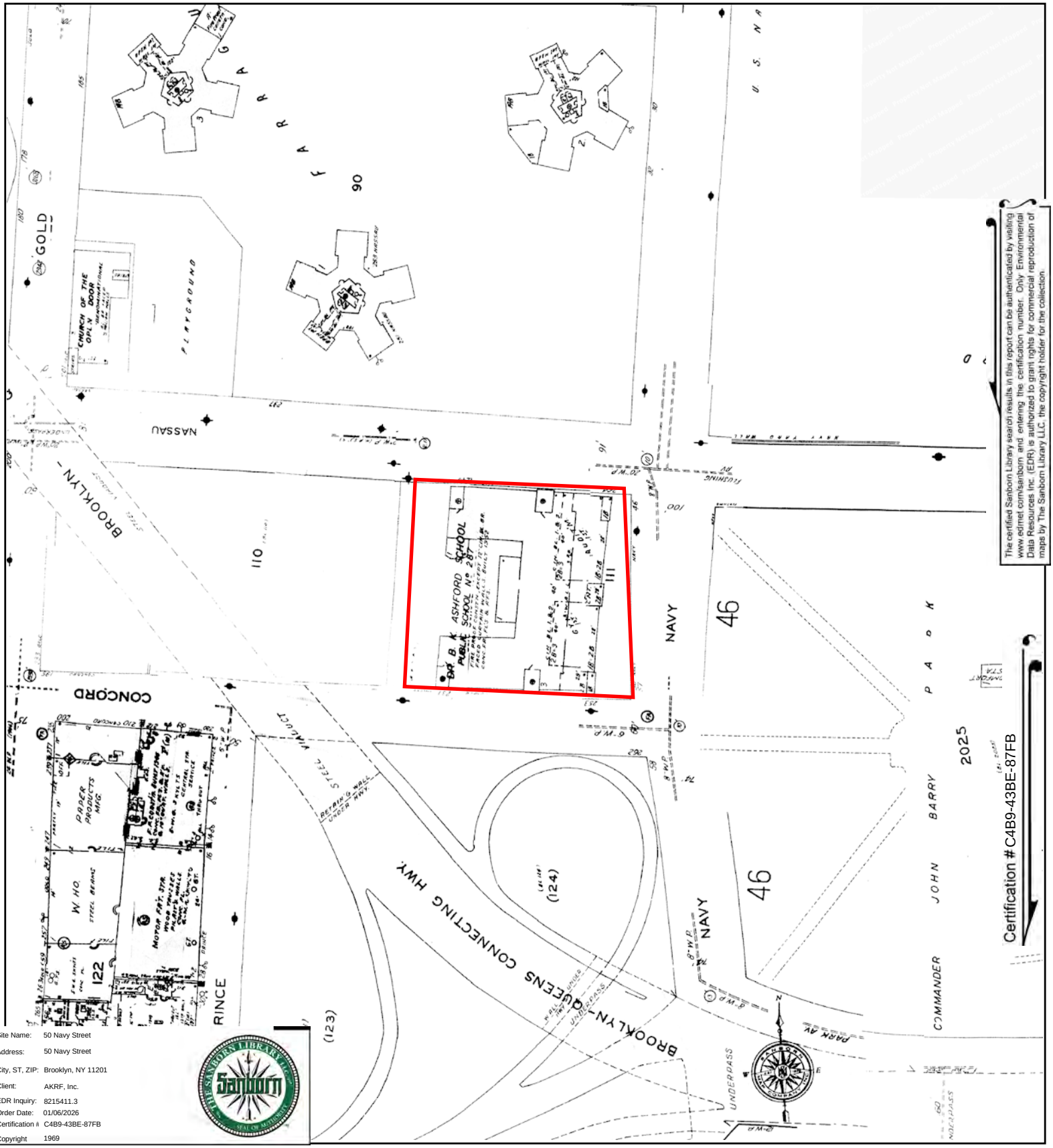

Site Name:	50 Navy Street
Address:	50 Navy Street
City, ST, ZIP:	Brooklyn, NY 11201
Client:	AKRF, Inc.
EDR Inquiry:	8215411.3
Order Date:	01/06/2026
Certification #	C4B9-43BE-87FB
Copyright	1969

This Certified Sanborn Map combines the following sheets.
Outlined areas indicate map sheets within the collection.

0 Feet 150 300 600

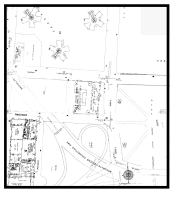

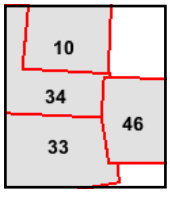

Volume 2, Sheet 10
Volume 2, Sheet 33
Volume 2, Sheet 46
Volume 2, Sheet 34

N

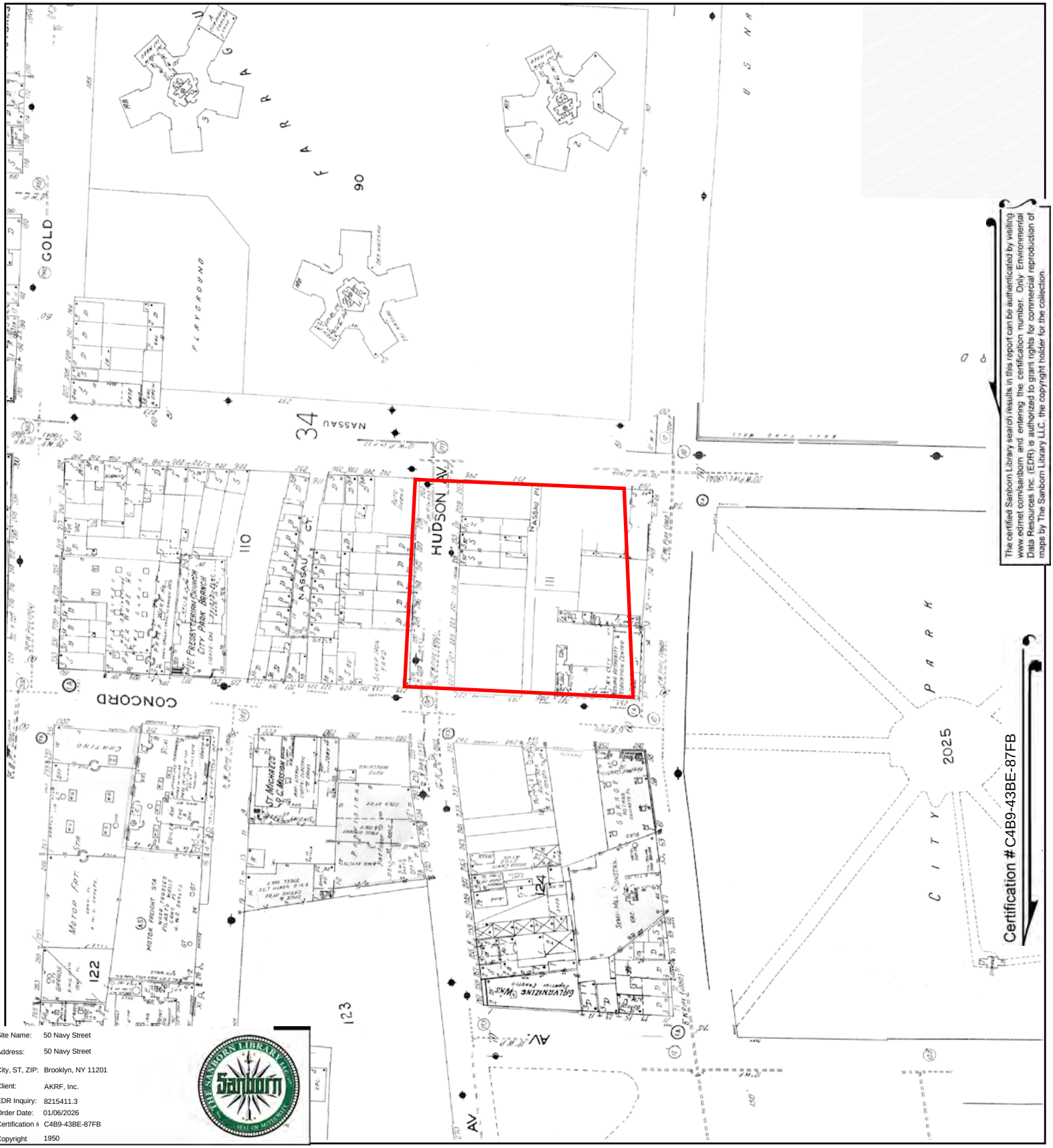

The certified Sanborn Library search results in this report can be authenticated by visiting www.edrnet.com/sanborn and entering the certification number. Only Environmental Data Resources Inc. (EDR) is authorized to grant rights for commercial reproduction of maps by The Sanborn Library LLC, the copyright holder for the collection.

Site Name:	50 Navy Street
Address:	50 Navy Street
City, ST, ZIP:	Brooklyn, NY 11201
Client:	AKRF, Inc.
EDR Inquiry:	8215411.3
Order Date:	01/06/2026
Certification #:	C4B9-43BE-87FB
Copyright	1950

This Certified Sanborn Map combines the following sheets.
Outlined areas indicate map sheets within the collection.

0 Feet 150 300 600



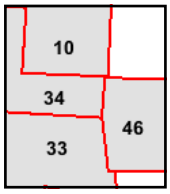

Volume 2, Sheet 33
Volume 2, Sheet 34
Volume 2, Sheet 46
Volume 2, Sheet 10

N



The certified Sanborn Library search results in this report can be authenticated by visiting www.edrnet.com/sanborn and entering the certification number. Only Environmental Data Resources Inc. (EDR) is authorized to grant rights for commercial reproduction of maps by The Sanborn Library LLC, the copyright holder for the collection.

Certification # C4B9-43BE-87FB

Site Name:	50 Navy Street
Address:	50 Navy Street
City, ST, ZIP:	Brooklyn, NY 11201
Client:	AKRF, Inc.
EDR Inquiry:	8215411.3
Order Date:	01/06/2026
Certification #:	C4B9-43BE-87FB
Copyright	1938

This Certified Sanborn Map combines the following sheets.
Outlined areas indicate map sheets within the collection.



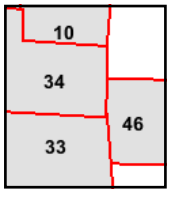

Volume 2, Sheet 34
Volume 2, Sheet 10
Volume 2, Sheet 46
Volume 2, Sheet 33

0 Feet 150 300 600

N

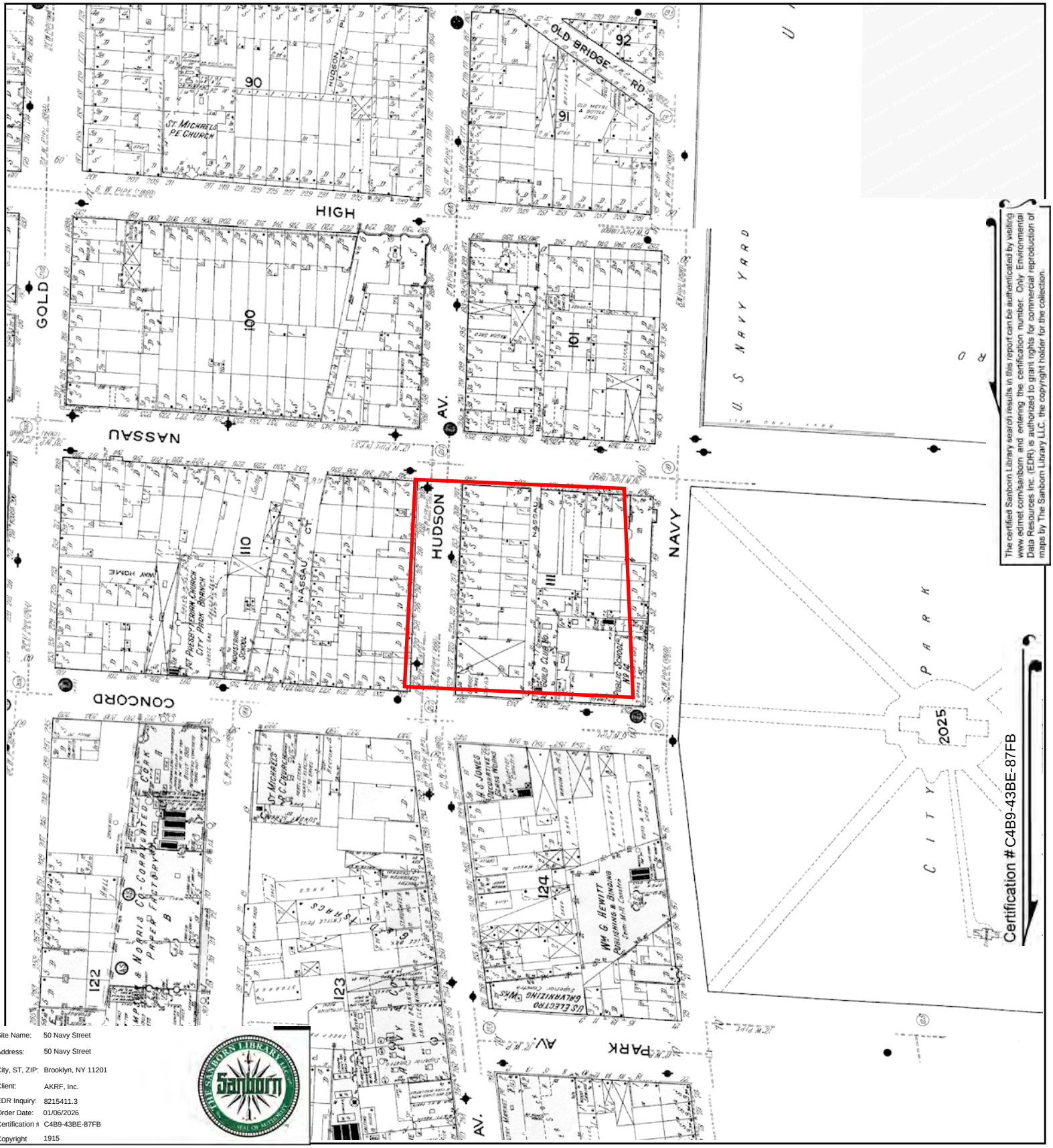

The certified Sanborn Library search results in this report can be authenticated by visiting www.edrnet.com/sanborn and entering the certification number. Only Environmental Data Resources Inc. (EDR) is authorized to grant rights for commercial reproduction of maps by The Sanborn Library LLC, the copyright holder for the collection.

Site Name:	50 Navy Street
Address:	50 Navy Street
City, ST, ZIP:	Brooklyn, NY 11201
Client:	AKRF, Inc.
EDR Inquiry:	8215411.3
Order Date:	01/06/2026
Certification #:	C4B9-43BE-87FB
Copyright	1915

This Certified Sanborn Map combines the following sheets.
Outlined areas indicate map sheets within the collection.



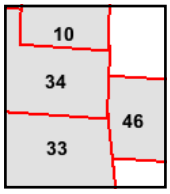

Volume 2, Sheet 33
Volume 2, Sheet 10
Volume 2, Sheet 46
Volume 2, Sheet 34

0 Feet 150 300 600

N

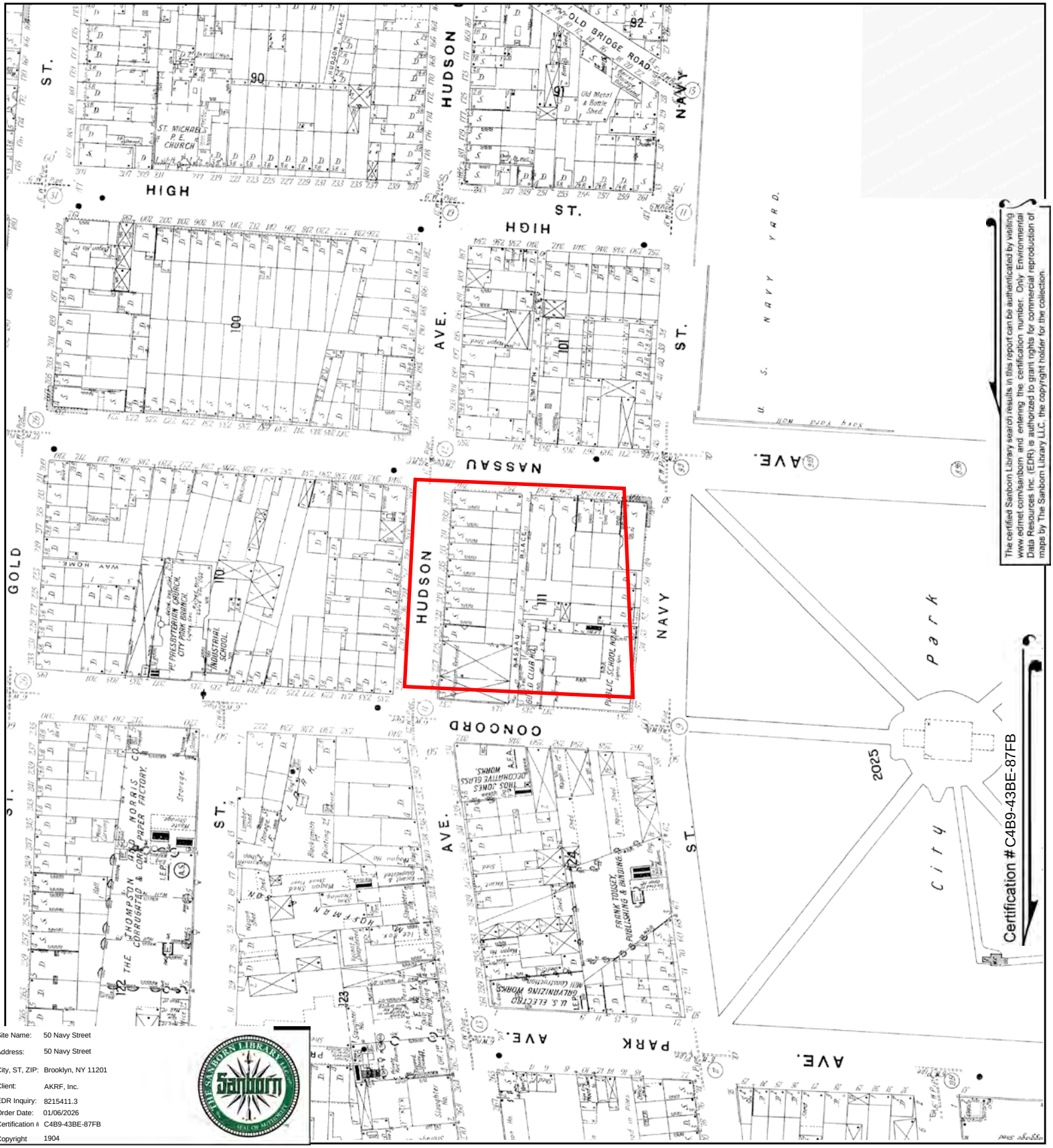

The certified Sanborn Library search results in this report can be authenticated by visiting www.edrnet.com/sanborn and entering the certification number. Only Environmental Data Resources Inc. (EDR) is authorized to grant rights for commercial reproduction of maps by The Sanborn Library LLC, the copyright holder for the collection.

Site Name:	50 Navy Street
Address:	50 Navy Street
City, ST, ZIP:	Brooklyn, NY 11201
Client:	AKRF, Inc.
EDR Inquiry:	8215411.3
Order Date:	01/06/2026
Certification #:	C4B9-43BE-87FB
Copyright	1904

This Certified Sanborn Map combines the following sheets.
Outlined areas indicate map sheets within the collection.



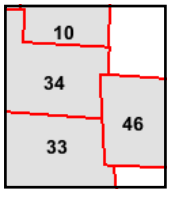

Volume 2, Sheet 46
Volume 2, Sheet 34
Volume 2, Sheet 33
Volume 2, Sheet 10

0 Feet 150 300 600

N

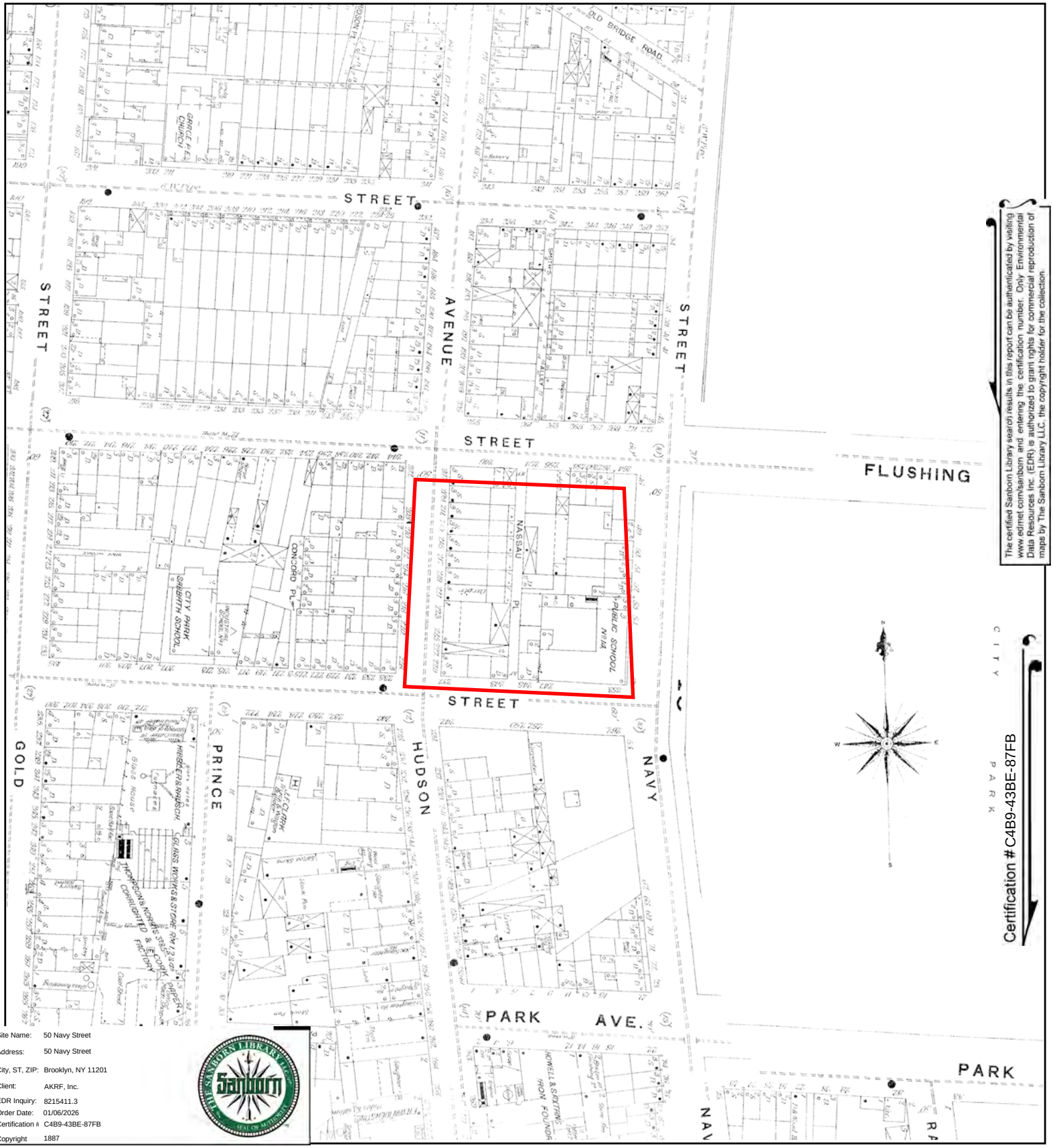

The certified Sanborn Library search results in this report can be authenticated by visiting www.edrnet.com/sanborn and entering the certification number. Only Environmental Data Resources Inc. (EDR) is authorized to grant rights for commercial reproduction of maps by The Sanborn Library LLC, the copyright holder for the collection.

Certification # C4B9-43BE-87FB

Site Name:	50 Navy Street
Address:	50 Navy Street
City, ST, ZIP:	Brooklyn, NY 11201
Client:	AKRF, Inc.
EDR Inquiry:	8215411.3
Order Date:	01/06/2026
Certification #:	C4B9-43BE-87FB
Copyright	1887

This Certified Sanborn Map combines the following sheets.
Outlined areas indicate map sheets within the collection.



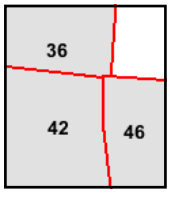

Volume 2, Sheet 46
Volume 2, Sheet 42
Volume 2, Sheet 36

0 Feet 150 300 600

N

APPENDIX E
TOPOGRAPHIC MAPS

York and Navy Streets, Brooklyn, NY

York and Navy Streets

Brooklyn, NY 11201

Inquiry Number: 7799739.4

October 22, 2024

EDR Historical Topo Map Report

with QuadMatch™

6 Armstrong Road, 4th floor
Shelton, CT 06484
Toll Free: 800.352.0050
www.edrnet.com

EDR Historical Topo Map Report

10/22/24

Site Name:

York and Navy Streets, Brookly
York and Navy Streets
Brooklyn, NY 11201
EDR Inquiry # 7799739.4

Client Name:

AKRF, Inc.
440 Park Avenue, South 7th Floor
New York, NY 10016
Contact: Jennifer Miranda

EDR Topographic Map Library has been searched by EDR and maps covering the target property location as provided by AKRF, Inc. were identified for the years listed below. EDR's Historical Topo Map Report is designed to assist professionals in evaluating potential liability on a target property resulting from past activities. EDRs Historical Topo Map Report includes a search of a collection of public and private color historical topographic maps, dating back to the late 1800s.

Search Results:

P.O.# 241201
Project: York and Navy Streets

Coordinates:

Latitude:	40.700952 40° 42' 3" North
Longitude:	-73.98092 -73° 58' 51" West
UTM Zone:	Zone 18 North
UTM X Meters:	586093.08
UTM Y Meters:	4506060.07
Elevation:	28.65' above sea level

Maps Provided:

2019	1900
2016	1898
2014, 2013	1897
1995	
1979, 1981	
1967	
1955, 1956	
1947	

Disclaimer - Copyright and Trademark Notice

This Report contains certain information obtained from a variety of public and other sources reasonably available to Environmental Data Resources, LLC. It cannot be concluded from this Report that coverage information for the target and surrounding properties does not exist from other sources. This Report is provided on an "AS IS", "AS AVAILABLE" basis. NO WARRANTY EXPRESS OR IMPLIED IS MADE WHATSOEVER IN CONNECTION WITH THIS REPORT. ENVIRONMENTAL DATA RESOURCES, LLC AND ITS SUBSIDIARIES, AFFILIATES AND THIRD PARTY SUPPLIERS DISCLAIM ALL WARRANTIES, OF ANY KIND OR NATURE, EXPRESS OR IMPLIED, ARISING OUT OF OR RELATED TO THIS REPORT OR ANY OF THE DATA AND INFORMATION PROVIDED IN THIS REPORT, INCLUDING WITHOUT LIMITATION, ANY WARRANTIES REGARDING ACCURACY, QUALITY, CORRECTNESS, COMPLETENESS, COMPREHENSIVENESS, SUITABILITY, MERCHANTABILITY, FITNESS FOR A PARTICULAR PURPOSE, TITLE, NON-INFRINGEMENT, MISAPPROPRIATION, OR OTHERWISE. ALL RISK IS ASSUMED BY THE USER. IN NO EVENT SHALL ENVIRONMENTAL DATA RESOURCES, LLC OR ITS SUBSIDIARIES, AFFILIATES OR THIRD PARTY SUPPLIERS BE LIABLE TO ANYONE FOR ANY DIRECT, INCIDENTAL, INDIRECT, SPECIAL, CONSEQUENTIAL OR OTHER DAMAGES OF ANY TYPE OR KIND (INCLUDING BUT NOT LIMITED TO LOSS OF PROFITS, LOSS OF USE, OR LOSS OF DATA), ARISING OUT OF OR IN ANY WAY CONNECTED WITH THIS REPORT OR ANY OF THE DATA AND INFORMATION PROVIDED IN THIS REPORT. Any analyses, estimates, ratings, environmental risk levels, or risk codes provided in this Report are provided for illustrative purposes only, and are not intended to provide, nor should they be interpreted as providing any facts regarding, or prediction or forecast of, any environmental risk for any property. Only an assessment performed by a qualified environmental professional can provide findings, opinions or conclusions regarding the environmental risk or conditions in, on or at any property.

Copyright 2024 by Environmental Data Resources, Inc. All rights reserved. Reproduction in any media or format, in whole or in part, of any report or map of Environmental Data Resources, Inc., or its affiliates, is prohibited without prior written permission.

EDR and its logos (including Sanborn and Sanborn Map) are trademarks of Environmental Data Resources, LLC or its affiliates. All other trademarks used herein are the property of their respective owners.

Topo Sheet Key

This EDR Topo Map Report is based upon the following USGS topographic map sheets.

2019 Source Sheets



Brooklyn
2019
7.5-minute, 24000



Jersey City
2019
7.5-minute, 24000

2016 Source Sheets



Brooklyn
2016
7.5-minute, 24000



Jersey City
2016
7.5-minute, 24000

2014, 2013 Source Sheets



Jersey City
2014
7.5-minute, 24000



Brooklyn
2013
7.5-minute, 24000

1995 Source Sheets



Brooklyn
1995
7.5-minute, 24000
Aerial Photo Revised 1977

Topo Sheet Key

This EDR Topo Map Report is based upon the following USGS topographic map sheets.

1979, 1981 Source Sheets



Brooklyn
1979
7.5-minute, 24000
Aerial Photo Revised 1977



Jersey City
1981
7.5-minute, 24000
Aerial Photo Revised 1976

1967 Source Sheets



Brooklyn
1967
7.5-minute, 24000
Aerial Photo Revised 1966



Jersey City
1967
7.5-minute, 24000
Aerial Photo Revised 1966

1955, 1956 Source Sheets



Jersey City
1955
7.5-minute, 24000
Aerial Photo Revised 1954



Brooklyn
1956
7.5-minute, 24000

1947 Source Sheets



Brooklyn
1947
7.5-minute, 24000
Aerial Photo Revised 1940



Jersey City
1947
7.5-minute, 24000
Aerial Photo Revised 1940

Topo Sheet Key

This EDR Topo Map Report is based upon the following USGS topographic map sheets.

1900 Source Sheets



Brooklyn
1900
15-minute, 62500



Staten Island
1900
15-minute, 62500

1898 Source Sheets



Brooklyn
1898
15-minute, 62500



Staten Island
1898
15-minute, 62500

1897 Source Sheets



Brooklyn
1897
15-minute, 62500

Historical Topo Map

2019

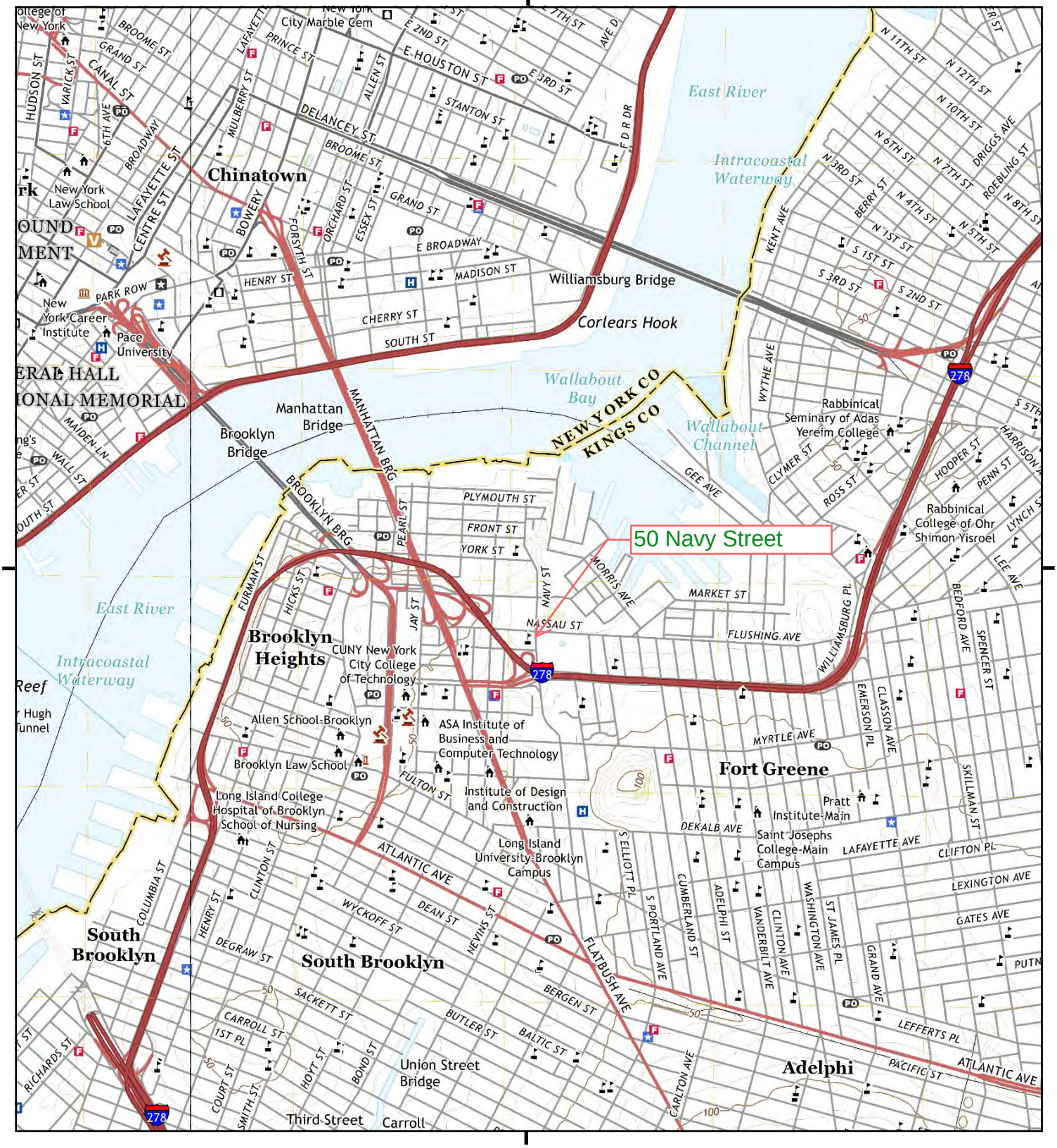

This report includes information from the following map sheet(s).

0 Miles 0.25 0.5 1 1.5

NW N NE
W E
SW S SE

TP, Brooklyn, 2019, 7.5-minute
W, Jersey City, 2019, 7.5-minute

SITE NAME: York and Navy Streets, Brooklyn, NY
ADDRESS: York and Navy Streets
Brooklyn, NY 11201
CLIENT: AKRF, Inc.

N

Historical Topo Map

2016

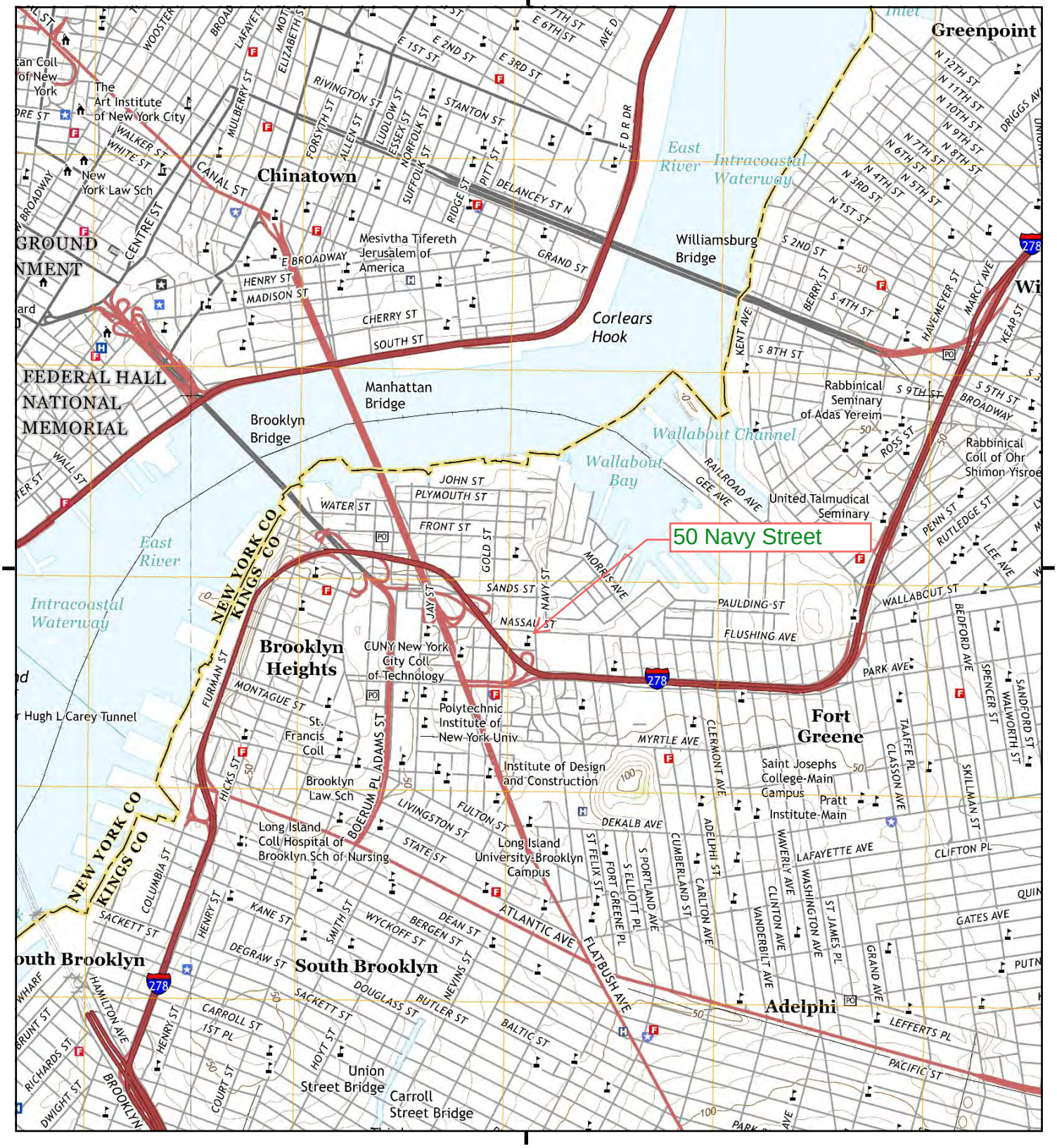

This report includes information from the following map sheet(s).

0 Miles 0.25 0.5 1 1.5

NW N NE
W E
SW S SE

TP, Brooklyn, 2016, 7.5-minute
W, Jersey City, 2016, 7.5-minute

SITE NAME: York and Navy Streets, Brooklyn, NY
ADDRESS: York and Navy Streets
Brooklyn, NY 11201
CLIENT: AKRF, Inc.

N

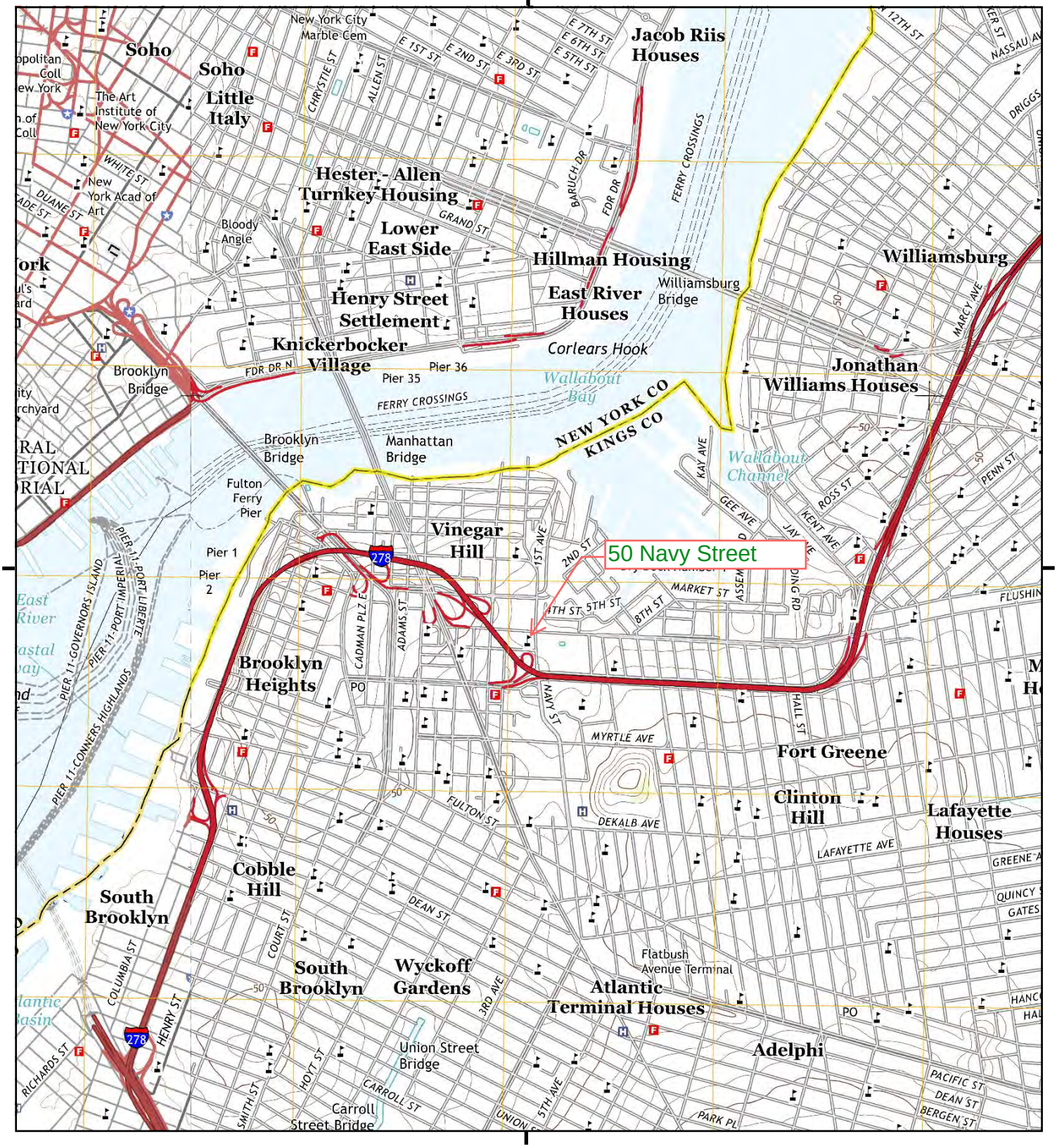

This report includes information from the following map sheet(s).

0 Miles 0.25 0.5 1 1.5

NW N NE
W E
SW S SE

TP, Brooklyn, 2013, 7.5-minute
W, Jersey City, 2014, 7.5-minute

SITE NAME: York and Navy Streets, Brooklyn, NY
ADDRESS: York and Navy Streets
Brooklyn, NY 11201
CLIENT: AKRF, Inc.

N

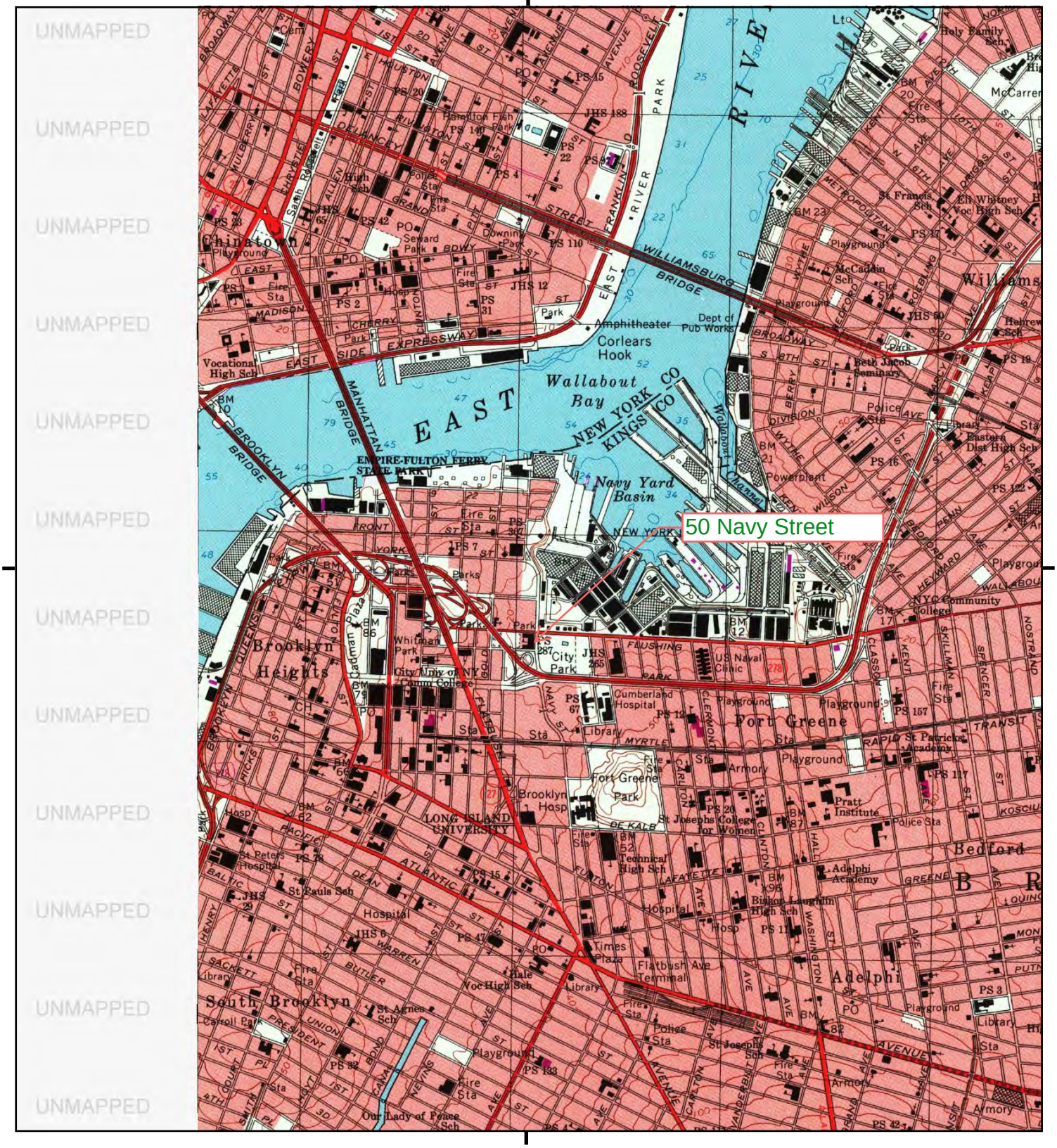

This report includes information from the following map sheet(s).

0 Miles 0.25 0.5 1 1.5

NW N NE
W E
SW S SE

TP, Brooklyn, 1995, 7.5-minute

SITE NAME: York and Navy Streets, Brooklyn, NY
ADDRESS: York and Navy Streets
Brooklyn, NY 11201
CLIENT: AKRF, Inc.

N

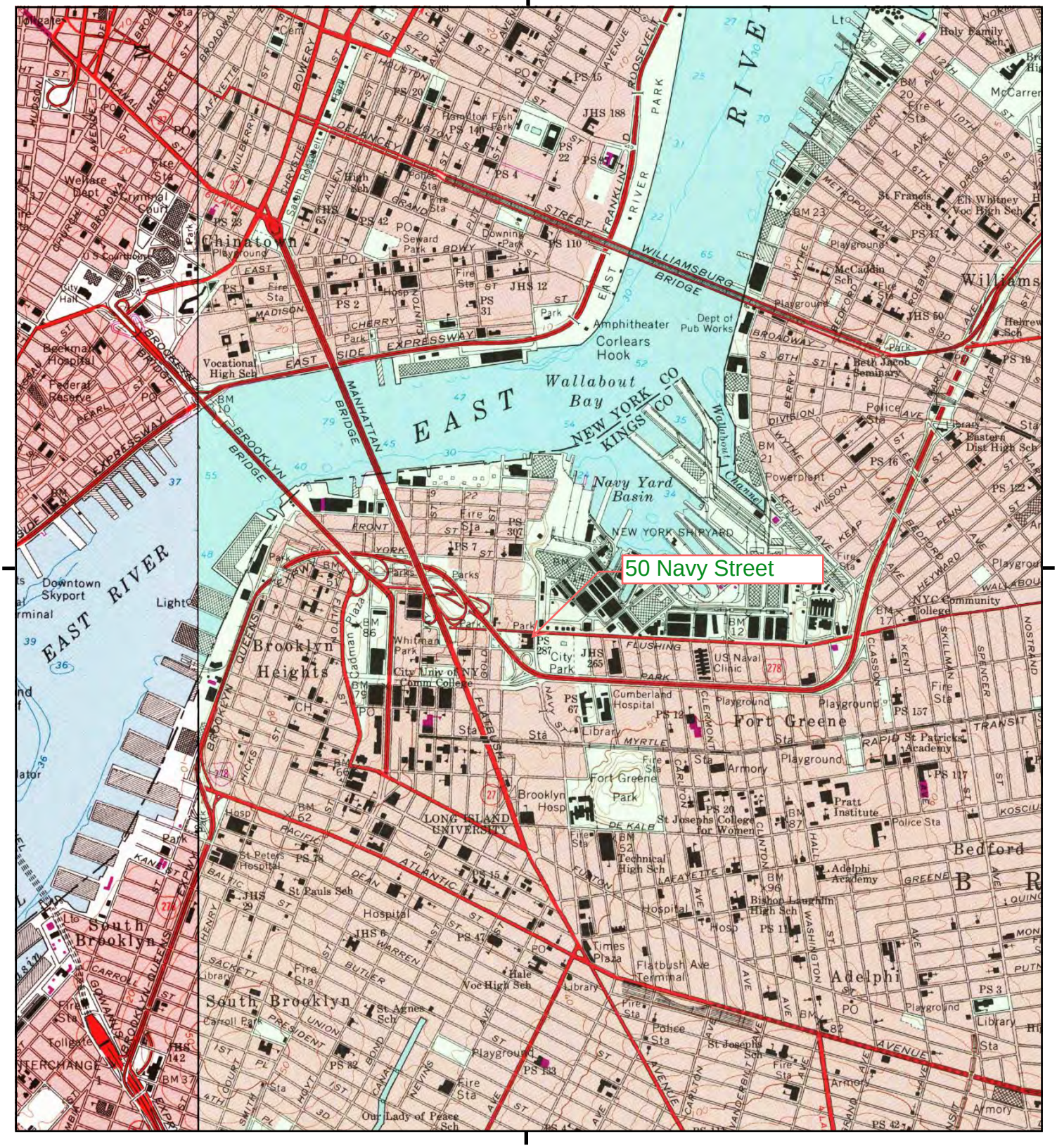

This report includes information from the following map sheet(s).

0 Miles 0.25 0.5 1 1.5

NW N NE
W E
SW S SE

TP, Brooklyn, 1979, 7.5-minute
W, Jersey City, 1981, 7.5-minute

SITE NAME: York and Navy Streets, Brooklyn, NY
ADDRESS: York and Navy Streets
Brooklyn, NY 11201
CLIENT: AKRF, Inc.

N

Historical Topo Map

1967

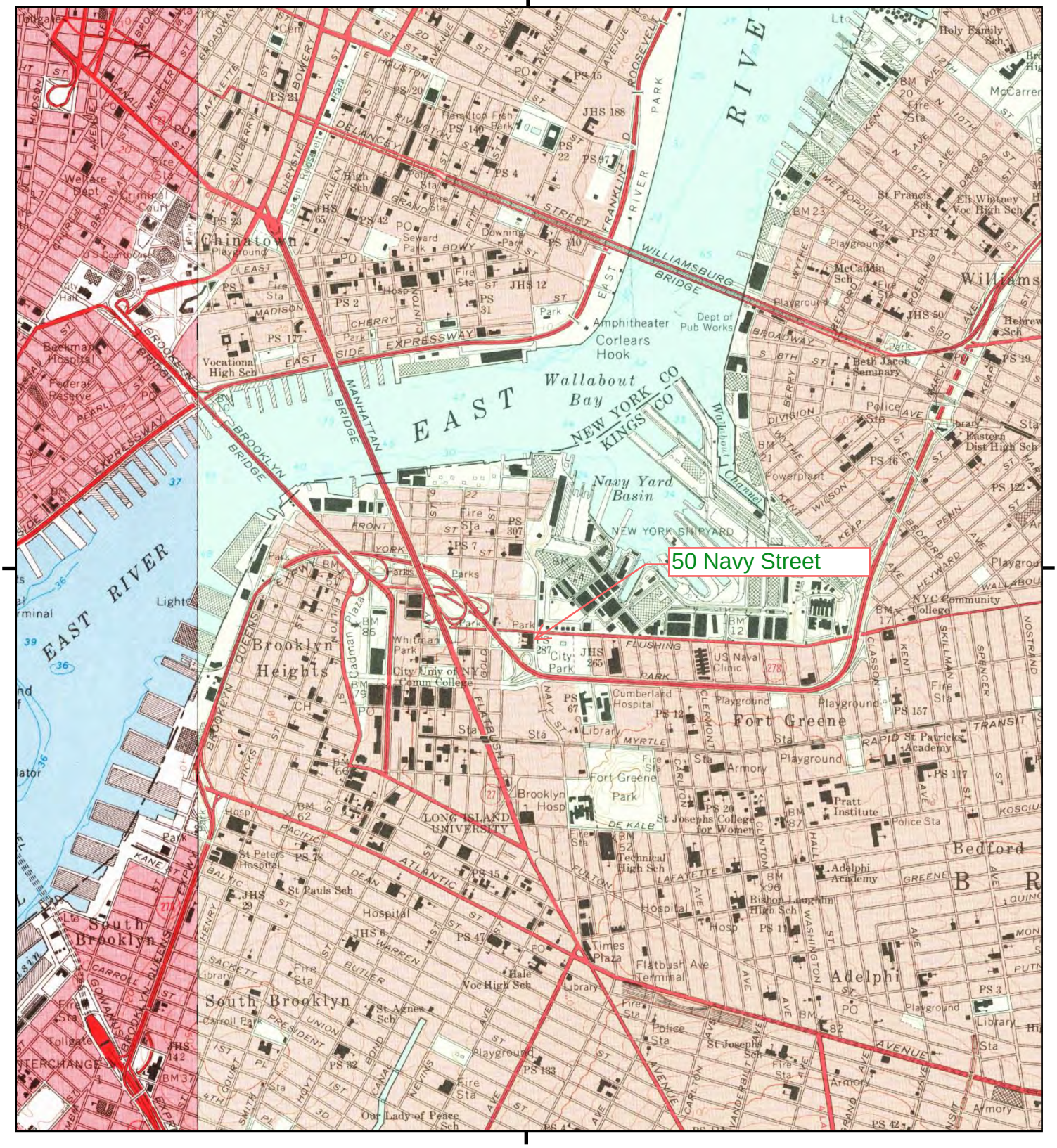

This report includes information from the following map sheet(s).

0 Miles 0.25 0.5 1 1.5

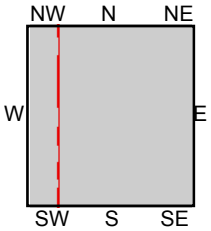

TP, Brooklyn, 1967, 7.5-minute
W, Jersey City, 1967, 7.5-minute

SITE NAME: York and Navy Streets, Brooklyn, NY
ADDRESS: York and Navy Streets
Brooklyn, NY 11201
CLIENT: AKRF, Inc.

N

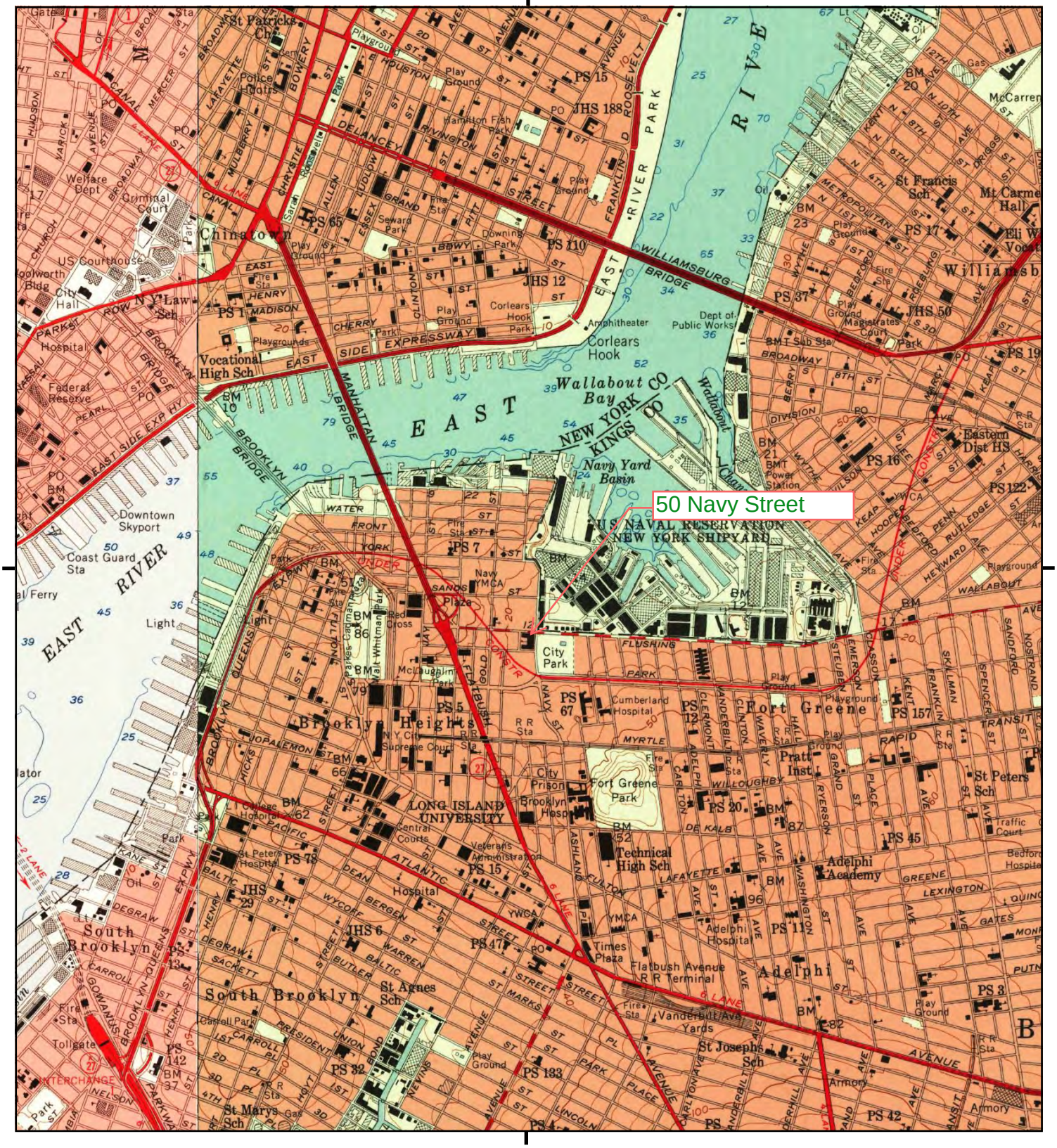
50 Navy Street
EAST RIVER
Navy Yard Basin
Wallabout Bay
US NAVAL RESERVATION NEW YORK SHIPYARD
Brooklyn Heights
Fort Greene
South Brooklyn
Adelphi
Chinatown
Downtown Skyport
Corlears Hook
LONG ISLAND UNIVERSITY
Technical High Sch
Adelphi Academy
Pratt Inst
Cumberland Hospital
Brooklyn Hospital
St Peters Hospital
Flatbush Avenue R R Terminal
Vanderbilt Ave Yards
Williamsburg Bridge
Manhattan Bridge
Brooklyn Bridge
Navy Street
Flushing Avenue
Myrtle Avenue
Fulton Street
Atlantic Avenue
Willoughby Street
DeKalb Avenue
Lafayette Avenue
Washington Avenue
Greene Avenue
Lexington Avenue
Gates Avenue
Park Avenue
Nevins Street
Bond Street
Hoyt Street
Carlton Avenue
Vanderbilt Avenue
Clinton Street
Waverly Avenue
Clermont Avenue
Adelphi Street
Ryerson Street
Grand Avenue
Classon Avenue
Franklin Avenue
Bedford Avenue
Nostrand Avenue
Kent Avenue
Wythe Avenue
Berry Street
Division Avenue
Broadway
Delancey Street
Houston Street
Canal Street
Broome Street
Grand Street
Hudson Street
Varick Street
Avenue of the Americas
Lafayette Street
Bowery
Mulberry Street
Mott Street
Elizabeth Street
Allen Street
Essex Street
Ludlow Street
Orchard Street
Columbia Street
Clinton Street
Henry Street
Cherry Street
Madison Street
Pearl Street
Water Street
Front Street
York Street
Jay Street
Tillary Street
Gold Street
Hicks Street
Columbia Heights
Furman Street
Joralemon Street
Montague Street
Remsen Street
Clark Street
Pierrepont Street
Cranberry Street
Orange Street
Middagh Street
Willow Street
Henry

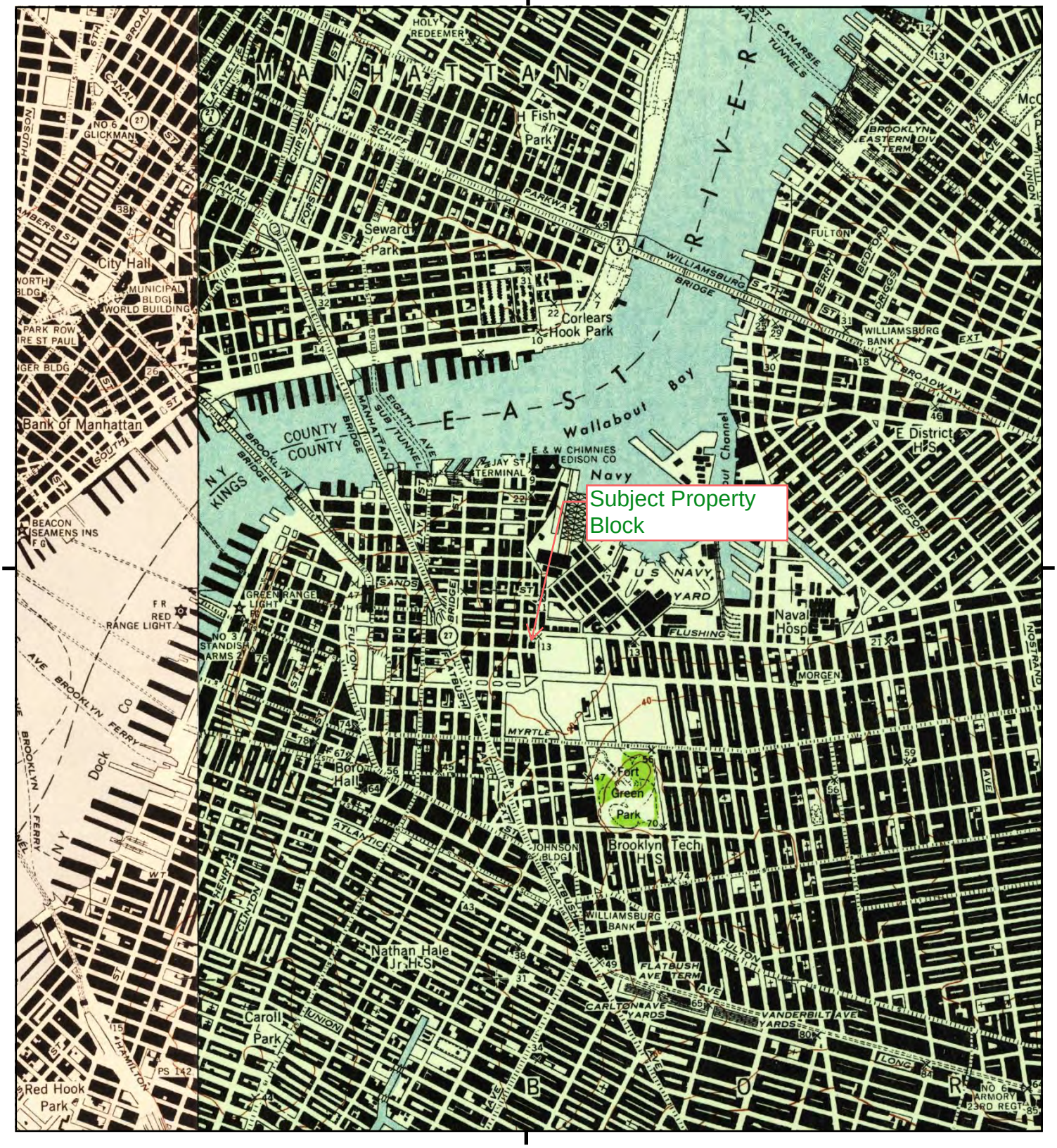

This report includes information from the following map sheet(s).

0 Miles 0.25 0.5 1 1.5

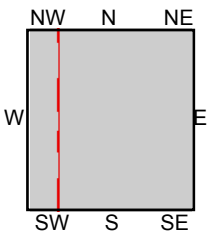

TP, Brooklyn, 1947, 7.5-minute
W, Jersey City, 1947, 7.5-minute

SITE NAME: York and Navy Streets, Brooklyn, NY
ADDRESS: York and Navy Streets
Brooklyn, NY 11201
CLIENT: AKRF, Inc.

N



This report includes information from the following map sheet(s).

0 Miles 0.25 0.5 1 1.5

NW N NE
W E
SW S SE

TP, Brooklyn, 1900, 15-minute
SW, Staten Island, 1900, 15-minute

SITE NAME: York and Navy Streets, Brooklyn, NY
ADDRESS: York and Navy Streets
Brooklyn, NY 11201
CLIENT: AKRF, Inc.

N

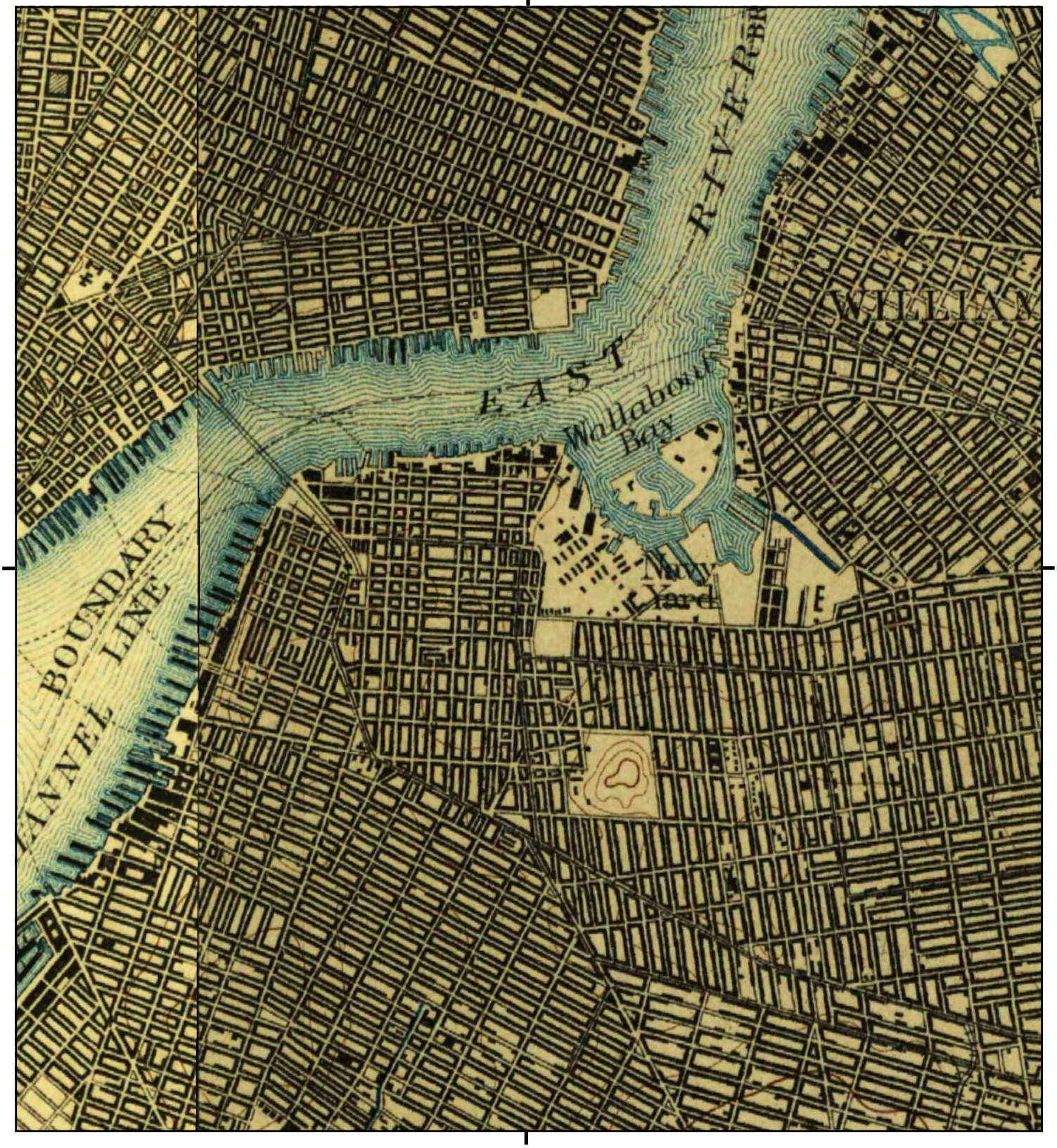

This report includes information from the following map sheet(s).

0 Miles 0.25 0.5 1 1.5

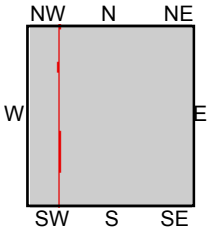

TP, Brooklyn, 1898, 15-minute
SW, Staten Island, 1898, 15-minute

SITE NAME: York and Navy Streets, Brooklyn, NY
ADDRESS: York and Navy Streets
Brooklyn, NY 11201
CLIENT: AKRF, Inc.

N



This report includes information from the following map sheet(s).

0 Miles 0.25 0.5 1 1.5

NW N NE
W E
SW S SE

TP, Brooklyn, 1897, 15-minute

SITE NAME: York and Navy Streets, Brooklyn, NY
ADDRESS: York and Navy Streets
Brooklyn, NY 11201
CLIENT: AKRF, Inc.

N

APPENDIX F
AERIAL PHOTOGRAPHS

York and Navy Streets, Brooklyn, NY

York and Navy Streets

Brooklyn, NY 11201

Inquiry Number: 7799739.8

October 22, 2024

The EDR Aerial Photo Decade Package

6 Armstrong Road, 4th floor
Shelton, CT 06484
Toll Free: 800.352.0050
www.edrnet.com

EDR Aerial Photo Decade Package

10/22/24

Site Name:

York and Navy Streets, Brookly
York and Navy Streets
Brooklyn, NY 11201
EDR Inquiry # 7799739.8

Client Name:

AKRF, Inc.
440 Park Avenue, South 7th Floor
New York, NY 10016
Contact: Jennifer Miranda

Environmental Data Resources, Inc. (EDR) Aerial Photo Decade Package is a screening tool designed to assist environmental professionals in evaluating potential liability on a target property resulting from past activities. EDR's professional researchers provide digitally reproduced historical aerial photographs, and when available, provide one photo per decade.

Search Results:

Year	Scale	Details	Source
2019	1"=500'	Flight Year: 2019	USDA/NAIP
2015	1"=500'	Flight Year: 2015	USDA/NAIP
2011	1"=500'	Flight Year: 2011	USDA/NAIP
2006	1"=500'	Flight Year: 2006	USDA/NAIP
2002	1"=500'	Flight Date: March 14, 2002	USGS
1994	1"=500'	Acquisition Date: January 01, 1994	USGS/DOQQ
1991	1"=500'	Flight Date: March 09, 1991	NAPP
1984	1"=500'	Flight Date: March 26, 1984	USDA
1980	1"=500'	Flight Date: July 25, 1980	NOAA
1974	1"=500'	Flight Date: October 19, 1974	NOAA
1971	1"=500'	Flight Date: April 15, 1971	NOAA
1966	1"=500'	Flight Date: February 23, 1966	USGS
1961	1"=500'	Flight Date: April 12, 1961	EDR Proprietary Aerial Viewpoint
1954	1"=500'	Flight Date: February 18, 1954	USGS
1951	1"=500'	Flight Date: April 07, 1951	EDR Proprietary Aerial Viewpoint
1943	1"=500'	Flight Date: December 23, 1943	USC&GS
1924	1"=500'	Flight Date: July 01, 1924	FAIR

When delivered electronically by EDR, the aerial photo images included with this report are for ONE TIME USE ONLY. Further reproduction of these aerial photo images is prohibited without permission from EDR. For more information contact your EDR Account Executive.

Disclaimer - Copyright and Trademark Notice

This Report contains certain information obtained from a variety of public and other sources reasonably available to Environmental Data Resources, LLC. It cannot be concluded from this Report that coverage information for the target and surrounding properties does not exist from other sources. This Report is provided on an "AS IS", "AS AVAILABLE" basis. NO WARRANTY EXPRESS OR IMPLIED IS MADE WHATSOEVER IN CONNECTION WITH THIS REPORT. ENVIRONMENTAL DATA RESOURCES, LLC AND ITS SUBSIDIARIES, AFFILIATES AND THIRD PARTY SUPPLIERS DISCLAIM ALL WARRANTIES, OF ANY KIND OR NATURE, EXPRESS OR IMPLIED, ARISING OUT OF OR RELATED TO THIS REPORT OR ANY OF THE DATA AND INFORMATION PROVIDED IN THIS REPORT, INCLUDING WITHOUT LIMITATION, ANY WARRANTIES REGARDING ACCURACY, QUALITY, CORRECTNESS, COMPLETENESS, COMPREHENSIVENESS, SUITABILITY, MERCHANTABILITY, FITNESS FOR A PARTICULAR PURPOSE, TITLE, NON-INFRINGEMENT, MISAPPROPRIATION, OR OTHERWISE. ALL RISK IS ASSUMED BY THE USER. IN NO EVENT SHALL ENVIRONMENTAL DATA RESOURCES, LLC OR ITS SUBSIDIARIES, AFFILIATES OR THIRD PARTY SUPPLIERS BE LIABLE TO ANYONE FOR ANY DIRECT, INCIDENTAL, INDIRECT, SPECIAL, CONSEQUENTIAL OR OTHER DAMAGES OF ANY TYPE OR KIND (INCLUDING BUT NOT LIMITED TO LOSS OF PROFITS, LOSS OF USE, OR LOSS OF DATA), ARISING OUT OF OR IN ANY WAY CONNECTED WITH THIS REPORT OR ANY OF THE DATA AND INFORMATION PROVIDED IN THIS REPORT.

Any analyses, estimates, ratings, environmental risk levels, or risk codes provided in this Report are provided for illustrative purposes only, and are not intended to provide, nor should they be interpreted as providing any facts regarding, or prediction or forecast of, any environmental risk for any property. Only an assessment performed by a qualified environmental professional can provide findings, opinions or conclusions regarding the environmental risk or conditions in, on or at any property.

Copyright 2024 by Environmental Data Resources, Inc. All rights reserved. Reproduction in any media or format, in whole or in part, of any report or map of Environmental Data Resources, Inc., or its affiliates, is prohibited without prior written permission.

EDR and its logos (including Sanborn and Sanborn Map) are trademarks of Environmental Data Resources, LLC or its affiliates. All other trademarks used herein are the property of their respective owners.


50 Navy Street
INQUIRY #: 7799739.8
YEAR: 2019
= 500'
N
EDR

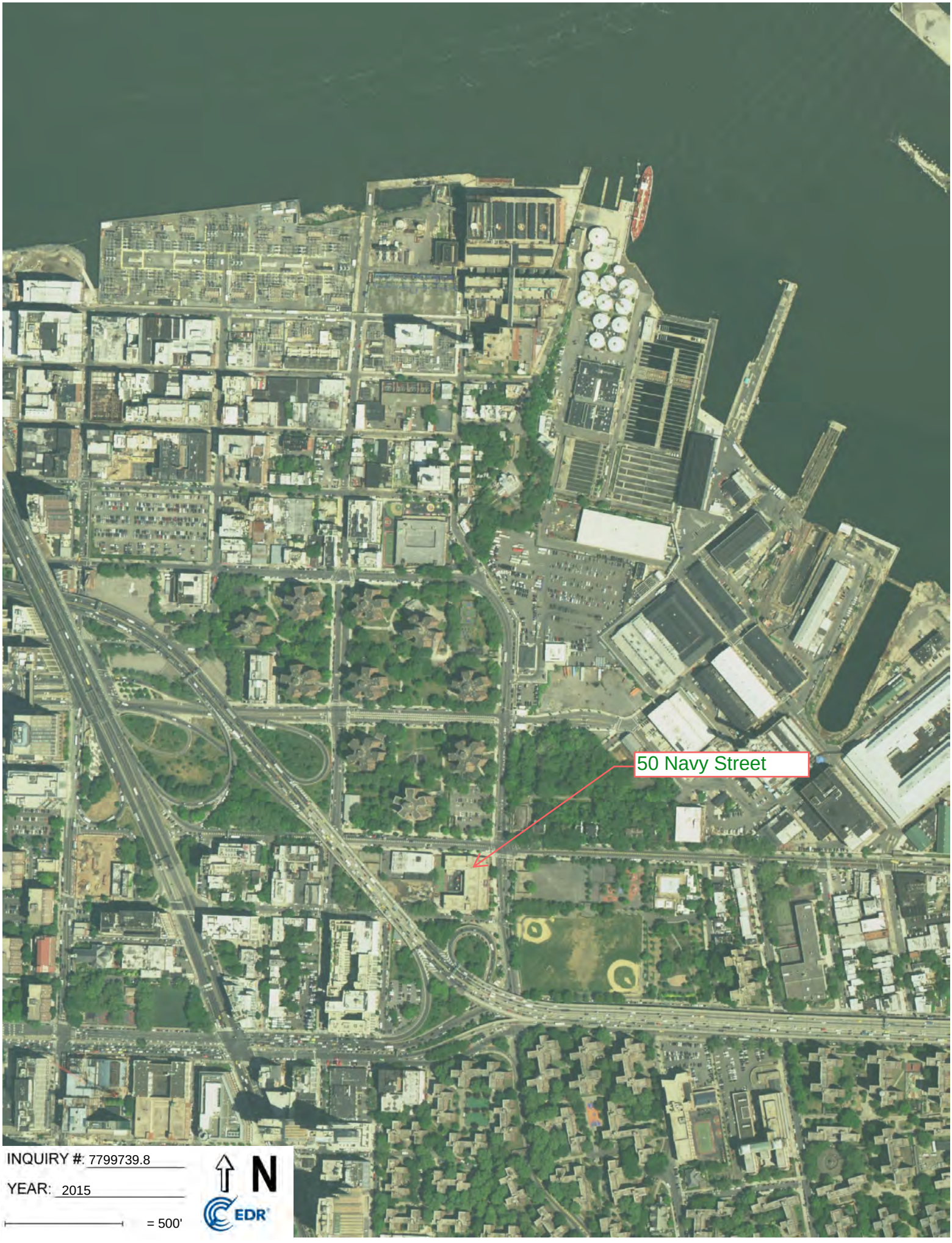
50 Navy Street
INQUIRY #: 7799739.8
YEAR: 2015
= 500'
N
EDR


50 Navy Street
INQUIRY #: 7799739.8
YEAR: 2011
= 500'
N
EDR


50 Navy Street
INQUIRY #: 7799739.8
YEAR: 2006
= 500'
N
EDR


50 Navy Street
INQUIRY #: 7799739.8
YEAR: 2002
= 500'
N
EDR


50 Navy Street
INQUIRY #: 7799739.8
YEAR: 1994
= 500'
N
EDR


50 Navy Street
INQUIRY #: 7799739.8
YEAR: 1991
= 500'
N
EDR


50 Navy Street
INQUIRY #: 7799739.8
YEAR: 1984
= 500'
N
EDR



INQUIRY #: 7799739.8

YEAR: 1980

= 500'

N

EDR



INQUIRY #: 7799739.8

YEAR: 1974

= 500'

N

EDR


50 Navy Street
INQUIRY #: 7799739.8
YEAR: 1971
= 500'
N
EDR


50 Navy Street
INQUIRY #: 7799739.8
YEAR: 1966
= 500'
N
EDR


50 Navy Street
INQUIRY #: 7799739.8
YEAR: 1961
= 500'
N
EDR

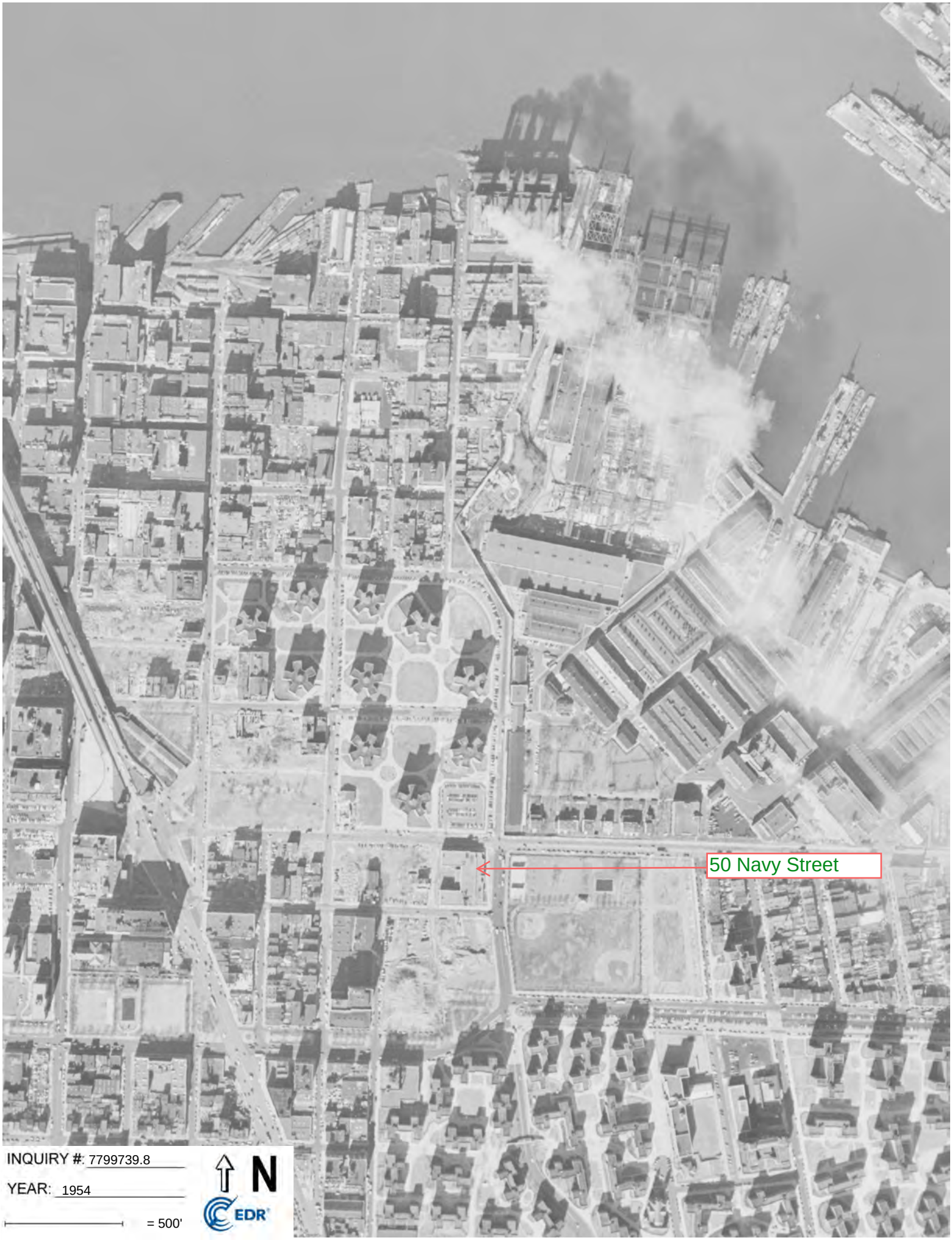
50 Navy Street
INQUIRY #: 7799739.8
YEAR: 1954
= 500'
N
EDR


Subject Property
Block
INQUIRY #: 7799739.8
YEAR: 1951
= 500'
N
EDR



INQUIRY #: 7799739.8

YEAR: 1943

= 500'

N

EDR



INQUIRY #: 7799739.8

YEAR: 1924

= 500'

N

EDR

APPENDIX G
CITY DIRECTORY

50 Navy Street
50 Navy Street
Brooklyn, NY 11201

Inquiry Number: 8215411.5
January 06, 2026

The EDR-City Directory Abstract

EDR® Environmental Data Resources Inc

6 Armstrong Road
Shelton, CT 06484
800.352.0050
www.edrnet.com

TABLE OF CONTENTS

SECTION

Executive Summary

Findings

City Directory Images

Thank you for your business.
Please contact EDR at 1-800-352-0050
with any questions or comments.

Disclaimer - Copyright and Trademark Notice

This Report contains certain information obtained from a variety of public and other sources reasonably available to Environmental Data Resources, LLC. It cannot be concluded from this Report that coverage information for the target and surrounding properties does not exist from other sources. This Report is provided on an "AS IS", "AS AVAILABLE" basis. **NO WARRANTY EXPRESS OR IMPLIED IS MADE WHATSOEVER IN CONNECTION WITH THIS REPORT. ENVIRONMENTAL DATA RESOURCES, LLC AND ITS SUBSIDIARIES, AFFILIATES AND THIRD PARTY SUPPLIERS DISCLAIM ALL WARRANTIES, OF ANY KIND OR NATURE, EXPRESS OR IMPLIED, ARISING OUT OF OR RELATED TO THIS REPORT OR ANY OF THE DATA AND INFORMATION PROVIDED IN THIS REPORT, INCLUDING WITHOUT LIMITATION, ANY WARRANTIES REGARDING ACCURACY, QUALITY, CORRECTNESS, COMPLETENESS, COMPREHENSIVENESS, SUITABILITY, MERCHANTABILITY, FITNESS FOR A PARTICULAR PURPOSE, TITLE, NON-INFRINGEMENT, MISAPPROPRIATION, OR OTHERWISE. ALL RISK IS ASSUMED BY THE USER. IN NO EVENT SHALL ENVIRONMENTAL DATA RESOURCES, LLC OR ITS SUBSIDIARIES, AFFILIATES OR THIRD PARTY SUPPLIERS BE LIABLE TO ANYONE FOR ANY DIRECT, INCIDENTAL, INDIRECT, SPECIAL, CONSEQUENTIAL OR OTHER DAMAGES OF ANY TYPE OR KIND (INCLUDING BUT NOT LIMITED TO LOSS OF PROFITS, LOSS OF USE, OR LOSS OF DATA), ARISING OUT OF OR IN ANY WAY CONNECTED WITH THIS REPORT OR ANY OF THE DATA AND INFORMATION PROVIDED IN THIS REPORT.** Any analyses, estimates, ratings, environmental risk levels, or risk codes provided in this Report are provided for illustrative purposes only, and are not intended to provide, nor should they be interpreted as providing any facts regarding, or prediction or forecast of, any environmental risk for any property. Only an assessment performed by a qualified environmental professional can provide findings, opinions or conclusions regarding the environmental risk or conditions in, on or at any property.

Copyright 2023 by Environmental Data Resources, LLC. All rights reserved. Reproduction in any media or format, in whole or in part, of any report or map of Environmental Data Resources, LLC, or its affiliates, is prohibited without prior written permission.

EDR and its logos (including Sanborn and Sanborn Map) are trademarks of Environmental Data Resources, LLC or its affiliates. All other trademarks used herein are the property of their respective owners.

EXECUTIVE SUMMARY

DESCRIPTION

Environmental Data Resources, Inc.'s (EDR) City Directory Abstract is a screening tool designed to assist environmental professionals in evaluating potential liability on a target property resulting from past activities. EDR's City Directory Abstract includes a search and abstract of available city directory data. For each address, the directory lists the name of the corresponding occupant at approximately five year intervals.

Business directories including city, cross reference and telephone directories were reviewed, if available, at approximately five year intervals for the years spanning 1928 through current. This report compiles information gathered in this review by geocoding the latitude and longitude of properties identified and gathering information about properties within 401 feet of the target property.

Summary information obtained is provided in the text of this report.

RECORD SOURCES

The EDR City Directory Report accesses a variety of business directory sources, including Haines, InfoUSA, Polk, Cole, Bresser, and Stewart. Listings marked as EDR Digital Archive access Cole and InfoUSA records. The various directory sources enhance and complement each other to provide a more thorough and accurate report.

EDR is licensed to reproduce certain City Directory works by the copyright holders of those works. The purchaser of this EDR City Directory Report may include it in report(s) delivered to a customer.

RESEARCH SUMMARY

The following research sources were consulted in the preparation of this report. An "X" indicates where information was identified in the source and provided in this report.

Year	*Source*	*TP*	*Adjoining*	*Text Abstract*	*Source Image*
2022	Cole Information	X	X	X	-
2020	EDR Digital Archive	-	-	-	-
2017	Cole Information	X	X	X	-
2014	Cole Information	-	X	X	-
2010	Cole Information	X	X	X	-
2005	Cole Information	X	X	X	-
	Hill-Donnelly Corporation	X	X	X	-
2000	Cole Information	X	X	X	-
1997	NYNEX	-	X	X	-
1995	Cole Information	X	X	X	-
1992	Cole Information	X	X	X	-
	NYNEX Informantion Resource Co.	X	X	X	-
1985	NYNEX Information Resources Company	-	X	X	-
1980	New York Telephone	-	X	X	-
1976	New York Telephone	-	X	X	-
1973	New York Telephone	X	X	X	-

EXECUTIVE SUMMARY

Year	Source	TP	Adjoining	Text Abstract	Source Image
1970	New York Telephone	X	X	X	-
1965	New York Telephone	X	X	X	-
1960	New York Telephone	-	X	X	-
	New York Telephone Company	-	X	X	-
1949	New York Telephone Company	-	X	X	-
1945	New York Telephone	-	X	X	-
1940	New York Telephone	-	X	X	-
1934	R. L. Polk & Co.	-	X	X	-
1928	New York Telephone	-	X	X	-

EXECUTIVE SUMMARY

SELECTED ADDRESSES

The following addresses were selected by the client, for EDR to research. An "X" indicates where information was identified.

Address	*Type*	*Findings*
46 Navy Street	Client Entered	

FINDINGS

TARGET PROPERTY INFORMATION

ADDRESS

50 Navy Street
Brooklyn, NY 11201

FINDINGS DETAIL

Target Property research detail.

NAVY ST

50 NAVY ST

Year	*Uses*	*Source*
2022	ANJA FILAN	Cole Information
	BRIDGET FOLEY	Cole Information
	COMMUNITY ROOTS CHARTER SCHOOL	Cole Information
2017	KHALIL GIBRAN INTERNATIONAL ACADEMY	Cole Information
2010	KHALIL GIBRAN INTL ACADEMY	Cole Information
	PUBLIC SCHOOL 287	Cole Information
2005	NEW YORK CITY BOARD EDUCATION	Cole Information
	Aurell Richard	Hill-Donnelly Corporation
	Nyc Teachers Ctr o	Hill-Donnelly Corporation
	Public School	Hill-Donnelly Corporation
2000	BRIDEN CONSTR CO	Cole Information
	NYC TEACHERS CNTRS	Cole Information
	PAYOR JOHN E	Cole Information
	S Z WHOLSALERS INC	Cole Information
1995	NYC EDUCATION COMMUNITY SCHOOL BOARDS SCHOOLS-ELEMENTARY PS 2877	Cole Information
	SOLOMON, MICHAEL	Cole Information
1992	LUCA, EDWARD	Cole Information
	NYC EDUCATION-COMMUNITY SCHOOL BOARDS-SCHOOLS-ELEMENTARY-PS 287	Cole Information

FINDINGS

NAVY st

50 NAVY st

Year	*Uses*	*Source*
1973	Cavanagh Edgar J b	New York Telephone
	Navy Yard Boys Club	New York Telephone
1970	Cavanagh Edgar J b	New York Telephone
	Navy Yard Boys Club	New York Telephone

NAVY St

50 NAVY St

Year	*Uses*	*Source*
1965	Cavanagh Edgar J b	New York Telephone
	Navy Yard Boys Club	New York Telephone

Navy Street

46 Navy Street

Year	*Uses*	*Source*

FINDINGS

ADJOINING PROPERTY DETAIL

The following Adjoining Property addresses were researched for this report. Detailed findings are provided for each address.

1

1811 1

Year	Uses	Source
1949	Nelson A H bldr	New York Telephone Company
1940	Watson Edw L	New York Telephone

1815 1

Year	Uses	Source
1960	Nelson Arthur	New York Telephone Company

1902 1

Year	Uses	Source
1997	OPPENNEIM Alexndr I	NYNEX

1903 1

Year	Uses	Source
1949	Strang Walter D	New York Telephone Company

1921 1

Year	Uses	Source
1960	Shames Saul D	New York Telephone Company
1949	Cooper Ado	New York Telephone Company
	DErrico John	New York Telephone Company
	Duncan Jacob	New York Telephone Company
	Flemming Marina A Mrs	New York Telephone Company
	Gropper Jack	New York Telephone Company
	Maslansky Jacob	New York Telephone Company
	Metz David Bruce	New York Telephone Company
1945	Ornstein Sigmund bedng	New York Telephone

FINDINGS

1923 1

Year	*Uses*	*Source*
1949	Starr Piano Co Inc The	New York Telephone Company

1 P

1910 1 P

Year	*Uses*	*Source*
1997	ROSS Gary	NYNEX

1ST AV MANH

1790 1ST AV MANH

Year	*Uses*	*Source*
1940	Eveready Plating Co	New York Telephone

1ST AV MHN

1889 1ST AV MHN

Year	*Uses*	*Source*
1934	AULBACH FREDK CARRIER PO R	R. L. Polk & Co.

1896 1ST AV MHN

Year	*Uses*	*Source*
1934	HAGEDORN HENRY SEC-TREAS WILLIAMSBURG ICE CO INC R	R. L. Polk & Co.
	HAGEDORN WM PRES WILLIAMSBURG ICE CO INC R	R. L. Polk & Co.

1ST AVE

1826 1ST AVE

Year	*Uses*	*Source*
1928	MILLER N P STATY	New York Telephone

1879 1ST AVE

Year	*Uses*	*Source*
1934	ECKHORD KARL H	R. L. Polk & Co.

FINDINGS

1937 1ST AVE

Year	*Uses*	*Source*
1934	BERGMAN ETHEL CLK N W PORT OF EMBARKATION R	R. L. Polk & Co.

1944 1ST AVE

Year	*Uses*	*Source*
1934	CATALANO JAS H	R. L. Polk & Co.
	CATALANO MARY H	R. L. Polk & Co.

1ST FL

1814 1ST FL

Year	*Uses*	*Source*
1934	MURATORE ANTHONY CLNR H	R. L. Polk & Co.

1844 1ST FL

Year	*Uses*	*Source*
1934	COGNATO ANTHONY MIDMKR H	R. L. Polk & Co.

245 CONCRD

14 245 CONCRD

Year	*Uses*	*Source*
1940	Emergency Central Kitchen PS	New York Telephone
	NY City of Education Board of	New York Telephone

AVENUE 1

1815 AVENUE 1

Year	*Uses*	*Source*
1960	NELSON ARTHUR	New York Telephone

CONCORD

245 CONCORD

Year	*Uses*	*Source*
1934	MARTIN ED CUSTODIAN PS 14 R	R. L. Polk & Co.

FINDINGS

254 CONCORD

Year	*Uses*	*Source*
1934	GALLO DOMENICK TRUCKING & TEAMING H DO	R. L. Polk & Co.
1928	GALLO DOMINICK TRCKMN	New York Telephone

280 CONCORD

Year	*Uses*	*Source*
1934	GIAVINA EUG REV ASST PASTER STMICHAEL S CHURCH H	R. L. Polk & Co.

281 CONCORD

Year	*Uses*	*Source*
1934	GATY CARRIE H	R. L. Polk & Co.

CONCRD

254 CONCRD

Year	*Uses*	*Source*
1949	Associated Photo & Litho Supply Co	New York Telephone Company
	Halbrooke Associates Inc exptrs	New York Telephone Company
	Smith Harold J exptr	New York Telephone Company

NASAU AVE

281A NASAU AVE

Year	*Uses*	*Source*
1934	FISCHER HARRY R	R. L. Polk & Co.

NASAU st

237 NASAU st

Year	*Uses*	*Source*
1973	Anderson Emily Mrs	New York Telephone
	Bailey Louise Miss	New York Telephone
	Banks Wm	New York Telephone
	Cole Woodrow	New York Telephone
	Crafton Eliz E	New York Telephone

FINDINGS

Year	*Uses*	*Source*
1973	Craigs Andrew	New York Telephone
	Devine Richd	New York Telephone
	Driggins Alvin	New York Telephone
	Fields Arvetta Mrs	New York Telephone
	Flowers Jethro	New York Telephone
	Ford Thos	New York Telephone
	Gaffney S	New York Telephone
	Heller Benj	New York Telephone
	Hobson David W	New York Telephone
	Hooker Maybelle	New York Telephone
	Hopkins Marsha	New York Telephone
	Huger R	New York Telephone
	Hylton Herman	New York Telephone
	Johnson Harry A	New York Telephone
	Kirkley Mabel	New York Telephone
	Lewis Verena	New York Telephone
	Mahoney Rozelia C	New York Telephone
	Martinez Carmen	New York Telephone
	Mc Cants Golden	New York Telephone
	Morales Lino R	New York Telephone
	Morrison F E Jr	New York Telephone
	Mosley Odis	New York Telephone
	Parker Dorothy Mrs	New York Telephone
	Parker Lloyd A	New York Telephone
	Pender Roscoe	New York Telephone
	Priester Victoria Mrs	New York Telephone
	Ramos Ismael	New York Telephone
	Robinson Mercell	New York Telephone
	Ross S	New York Telephone
	Russell Edith	New York Telephone
	Simmons Theo W	New York Telephone
	Simmons Troy L	New York Telephone

FINDINGS

Year	Uses	Source
1973	Smith Margaret Mrs	New York Telephone
	Taylor Jas F	New York Telephone
	Valentin Monserrate Mrs	New York Telephone
	Vaughn Mary Lee	New York Telephone
	Williams Delores	New York Telephone
	Wood Jas E	New York Telephone
1970	Alvarez Ramon	New York Telephone
	Anderson Emily Mrs	New York Telephone
	Aultman B	New York Telephone
	Bailey Louise Miss	New York Telephone
	Banks Wm	New York Telephone
	Beckett Carrie	New York Telephone
	Biggs Bruce	New York Telephone
	Carroll S	New York Telephone
	Chevres Ralph	New York Telephone
	Coker Willis T	New York Telephone
	Cole Woodrow	New York Telephone
	Crafton Eliz E	New York Telephone
	Craigs Andrew	New York Telephone
	Dantzler Helen	New York Telephone
	Devine Richd	New York Telephone
	Driggins Alvin	New York Telephone
	Fields Arvetta Mrs	New York Telephone
	Fields Arvetta Mrs	New York Telephone
	Flowers Jethro	New York Telephone
	Ford Thos	New York Telephone
	Gaffney S	New York Telephone
	Harding Bennie Mrs	New York Telephone
	Heller Benu	New York Telephone
	Hill Joan T	New York Telephone
	Hobson Dapid W	New York Telephone
	Holland Mary	New York Telephone

FINDINGS

Year	*Uses*	*Source*
1970	Hooker Maybelle	New York Telephone
	Hopkins Marsha	New York Telephone
	Huger R	New York Telephone
	Hylton Herman	New York Telephone
	Kirkley Mabel	New York Telephone
	Lewis Verena	New York Telephone
	Mahoney Rozelia C	New York Telephone
	Martinez Carmen	New York Telephone
	Mc Cants Golden	New York Telephone
	Morales Lino R	New York Telephone
	Mosley Odis	New York Telephone
	Pabon Carmelo P	New York Telephone
	Parker Dorothy Mrs	New York Telephone
	Parker Lloyd A	New York Telephone
	Pender Roscoe	New York Telephone
	Priester Victoria Mrs	New York Telephone
	Ramos Ismael	New York Telephone
	Richardson Willie H	New York Telephone
	Robinson Mercell	New York Telephone
	Rosario Pedro	New York Telephone
	Ross S	New York Telephone
	Russell Edith	New York Telephone
	Simmons Theo W	New York Telephone
	Simmons Troy L	New York Telephone
	Smith Margaret Mrs	New York Telephone
	Stewart Janiece Mrs	New York Telephone
	Taylor Jas F	New York Telephone
	Tucker Richd	New York Telephone
	Valentin Monserrate Mrs	New York Telephone
	Vaughn Mary Lee	New York Telephone
	Williams Delores	New York Telephone
	Wood Jas E	New York Telephone

FINDINGS

NASAU St

237 NASAU St

Year	*Uses*	*Source*
1965	Allen Alma M	New York Telephone
	Anderson Emily Mrs	New York Telephone
	Arimont Jose	New York Telephone
	Arnold Richd Jr	New York Telephone
	Aultman B	New York Telephone
	Bailey Marie L Mrs	New York Telephone
	Banks Wm	New York Telephone
	Beach Bernice Mrs	New York Telephone
	Beach Robt M	New York Telephone
	Biggs Bruce	New York Telephone
	Borrero Alcides	New York Telephone
	Boyce John Jr	New York Telephone
	Cherry Geo	New York Telephone
	Crafton Eliz E	New York Telephone
	Craigs Andrew	New York Telephone
	Cruz Jorge	New York Telephone
	Dantzler Wm	New York Telephone
	Dawson T L	New York Telephone
	De Jesus Eddie	New York Telephone
	Devine Richd	New York Telephone
	Driggins Alvin	New York Telephone
	Febles Miguel	New York Telephone
	Fields Arvetta Mrs	New York Telephone
	Flowers Jethro	New York Telephone
	Ford Thos	New York Telephone
	Fraser Saml	New York Telephone
	Gardner Mary Mrs	New York Telephone
	Grady Wm H	New York Telephone
	Harding Bennie Mrs	New York Telephone
	Heller Benj	New York Telephone

FINDINGS

Year	*Uses*	*Source*
1965	Herbert Clarence E Sr	New York Telephone
	Hobson David W	New York Telephone
	Hooker Maybelle	New York Telephone
	Hylton Herman	New York Telephone
	Jackson Rudolph W	New York Telephone
	Johnson Harry A	New York Telephone
	Kirkley Mabel	New York Telephone
	Lennard Willie	New York Telephone
	Lew is Verena	New York Telephone
	Mahoney Rozelia C	New York Telephone
	Mc Cants Golden	New York Telephone
	Mc Caw than J	New York Telephone
	Melendez Laura Mrs	New York Telephone
	Melendez Semein	New York Telephone
	Moore Robt B	New York Telephone
	Morales Lino R	New York Telephone
	Morrison F E Jr	New York Telephone
	Mosley Odis	New York Telephone
	Pabon Carmelo P	New York Telephone
	Parker Dorothy Mrs	New York Telephone
	Parker Lloyd A	New York Telephone
	Pender Roscoe	New York Telephone
	Priester Victoria Mrs	New York Telephone
	Ramos Ismael	New York Telephone
	Rosario Pedro	New York Telephone
	Ross S	New York Telephone
	Russell Edith	New York Telephone
	Salter Helen C	New York Telephone
	Simmons Theo W	New York Telephone
	Simmons Troy L	New York Telephone
	Singleton Arthur	New York Telephone
	Smith Margaret Mrs	New York Telephone

Year	Uses	Source
1965	Stansbury Frank R	New York Telephone
	Thompson Wm	New York Telephone
	Tucker Richd	New York Telephone
	Vaughn Mary Lee	New York Telephone
	Wilks Marion	New York Telephone
	Williams Delores	New York Telephone
	Wood Jas E	New York Telephone

NASAU st

251 NASAU st

Year	Uses	Source
1973	Farragut Hses	New York Telephone
	NEW YORK CITY OF	New York Telephone
1970	Farragut Hses	New York Telephone
	NEW YORK CITY OF Continued HEALTH DEPT OF Continued	New York Telephone

NASSAU

236 NASSAU

Year	Uses	Source
1934	ERICKSON GUSTAV MLNR H	R. L. Polk & Co.
	HANSON KATHALEEN OPR R	R. L. Polk & Co.

238 NASSAU

Year	Uses	Source
1934	ARMROSE H	R. L. Polk & Co.
	HENSEL CHRISTIAN H	R. L. Polk & Co.
	PFEL ELIZ CLK R	R. L. Polk & Co.
	PFEL JOHN FIREMN H	R. L. Polk & Co.
	WILLIAMS CATH R	R. L. Polk & Co.

240 NASSAU

Year	Uses	Source
1992	NAVY YARD BOYS CLUB	NYNEX Informantion Resource Co.

FINDINGS

Year	Uses	Source
1992	NAVY YARD BOYS AND GIRLS CLUB	NYNEX Informantion Resource Co.
1934	ARMSTRONG WM E LAB H	R. L. Polk & Co.
	DELANEY WM P H	R. L. Polk & Co.
	IACONO EDW GRO H DO	R. L. Polk & Co.
	MATTEO ANTHONY R	R. L. Polk & Co.
1928	MATTEO AMEDEO R	New York Telephone

242 NASSAU

Year	Uses	Source
1934	DREYER FREDK H	R. L. Polk & Co.
	DREYER FREDK JR R	R. L. Polk & Co.
	FOWLER MAY CLNR H	R. L. Polk & Co.
	JACOB AUG H	R. L. Polk & Co.
	LENTINE MICHL L REAL EST	R. L. Polk & Co.
	MULHERN ARTH MECH R	R. L. Polk & Co.

243 NASSAU

Year	Uses	Source
1934	COLETTI ADOLFO PRESSING AND CLNG	R. L. Polk & Co.
	VITELLI JOS R	R. L. Polk & Co.
	VITELLI MARTIN PNTR H	R. L. Polk & Co.
	VITELLI THOS PNTR H	R. L. Polk & Co.
1928	VITELLI MARTIN R	New York Telephone

245 NASSAU

Year	Uses	Source
1934	MITCHELL MICHL ELEV OPR H	R. L. Polk & Co.
	ZUECARELLI ERNEST CARP H	R. L. Polk & Co.
	ZUECARELLI MARY DRSMKR R	R. L. Polk & Co.

246 NASSAU

Year	Uses	Source
1934	VALENTE GERARD H	R. L. Polk & Co.

FINDINGS

248 NASSAU

Year	Uses	Source
1934	MASI ANTHONY DRIVER H	R. L. Polk & Co.

249 NASSAU

Year	Uses	Source
1960	MARINO VINCENT W	New York Telephone

251 NASSAU

Year	Uses	Source
1976	NEW YORK CITY OF HOUSING AUTHORITY APT APPLICATNS MANAGEMENT PROJECTS	New York Telephone
1960	NY CITY OF CONEY ISLAND HSES	New York Telephone

252 NASSAU

Year	Uses	Source
1976	CZAJKOWSKI MARTIN	New York Telephone

253 NASSAU

Year	Uses	Source
1934	HEFFERNAN WM H	R. L. Polk & Co.
	HICKEY AGNES CLNR R	R. L. Polk & Co.
	INDELL THOS NOVELTIES RET	R. L. Polk & Co.
	MORANO EMMA CLK R	R. L. Polk & Co.
	MORANO GENARD ROUTEMN R	R. L. Polk & Co.
	MORANO HUGO SHOE WKR R	R. L. Polk & Co.
	WILLIAMS FRANK CHAUF R	R. L. Polk & Co.
	WILLIAMS HENRY H	R. L. Polk & Co.
1928	NASSAU ROOFING CO	New York Telephone

254 NASSAU

Year	Uses	Source
1934	NAVARRO BLAS WASHER R	R. L. Polk & Co.
1928	ROBINSON LAWSON R	New York Telephone

FINDINGS

255 NASSAU

Year	Uses	Source
1980	J & A VENDING INC HEWIT	New York Telephone
1934	SOLDIVISRO MARIANO LAB H	R. L. Polk & Co.

256 NASSAU

Year	Uses	Source
1934	DIAZ MIGUEL HOUSEMN R	R. L. Polk & Co.
	MARTINEZ ANTONIO H DO	R. L. Polk & Co.
	MARTINEZ & ACCVEDO GRO	R. L. Polk & Co.

257 NASSAU

Year	Uses	Source
1934	CASAMASSTINA HENRY FLORIST H DO	R. L. Polk & Co.
	GRAHAM EMMA R	R. L. Polk & Co.
1928	LEWIS FRANK STEEPLEJACK	New York Telephone

258 NASSAU

Year	Uses	Source
1934	BOTTS CARMELA H DO	R. L. Polk & Co.
	MORANO ANGELO H	R. L. Polk & Co.

259 NASSAU

Year	Uses	Source
1934	BOTTS ROOFING CO	R. L. Polk & Co.
1928	RIZZI A STATNRY	New York Telephone

260 NASSAU

Year	Uses	Source
1934	ENND HARRY HLDR DLR	R. L. Polk & Co.
1928	KLEIN WM C TIRES & BATTERIES	New York Telephone
	LIBERTY BATTERY & TIRE SERVICE	New York Telephone

262 NASSAU

Year	Uses	Source
1934	REISER SARAH CIGARS H DO	R. L. Polk & Co.
	RISER ADOLPH MGR SAML GESOF H	R. L. Polk & Co.

FINDINGS

Year	Uses	Source
1928	SMICK M CGRS	New York Telephone

264 NASSAU

Year	Uses	Source
1934	MITCHELL ARTH DRFTSMN R	R. L. Polk & Co.

265 NASSAU

Year	Uses	Source
1934	POLWARD GAS STATION INC ABR N OLSHAN PRES HARRY PHILLIPS SEC-TREAS	R. L. Polk & Co.
1928	BOTTO C TINSMITH	New York Telephone

266 NASSAU

Year	Uses	Source
1976	WHITE E	New York Telephone

268 NASSAU

Year	Uses	Source
1934	CUNNINGHAM DANL JR DRIVER R	R. L. Polk & Co.
	CUNNINGHAM MARGT STEN R	R. L. Polk & Co.

273 NASSAU

Year	Uses	Source
1934	ZITO FRANK SHOE REPR H DO	R. L. Polk & Co.

278 NASSAU

Year	Uses	Source
1934	NEGRO PETER LAB H	R. L. Polk & Co.

285 NASSAU

Year	Uses	Source
1934	GAENY CORNELIUS CLK H	R. L. Polk & Co.

287 NASSAU

Year	Uses	Source
1934	GRAZIANI ANTHONY FCTYWKR R	R. L. Polk & Co.

FINDINGS

290 NASSAU

Year	Uses	Source
1934	JELENSKI JACOB WHEELER R	R. L. Polk & Co.

292 NASSAU

Year	Uses	Source
1934	DUTKOWSKY JOHN LAB H	R. L. Polk & Co.

300 NASSAU

Year	Uses	Source
1985	REYES ESTHER	NYNEX Information Resources Company
1934	TAYLOR FRANK BKPR H	R. L. Polk & Co.

304 NASSAU

Year	Uses	Source
1934	JAEGER BARBARA CLK R	R. L. Polk & Co.

326 NASSAU

Year	Uses	Source
1992	A O I CONSTRUCTION INC	NYNEX Informantion Resource Co.

NASSAU AVE

281A NASSAU AVE

Year	Uses	Source
1960	DOCHNAHL FRANK	New York Telephone
	GERHARD ANNA MRS	New York Telephone
1934	FARRELL MICHL COLLR H	R. L. Polk & Co.
	FISCHEN HARRY R	R. L. Polk & Co.
	FISCHER CONRAD H	R. L. Polk & Co.
	FISCHER LAWRENCE ENG R	R. L. Polk & Co.
	WHITE BRIDGET H	R. L. Polk & Co.
1928	COLBERG H MRS R	New York Telephone

FINDINGS

NASSAU BLVD

295 NASSAU BLVD

Year	*Uses*	*Source*
1976	BISULK HERBERT P INC CUSTCHENS	New York Telephone

NASSAU RD

302 NASSAU RD

Year	*Uses*	*Source*
1992	CARVER FEDERAL SAVINGS BANK	NYNEX Informantion Resource Co.

NASSAU ST

237 NASSAU ST

Year	*Uses*	*Source*
2022	FU LIAO	Cole Information
	RAYMUND MILAN	Cole Information
	ANGELICA NIEVES	Cole Information
	JILL NILES	Cole Information
	MARIA NINA	Cole Information
	KAREN ORTIZ	Cole Information
	MUSA ABDURRAHMAN	Cole Information
	KRASHAWNA THOMPSON	Cole Information
	YVETTE WILKS	Cole Information
	KIRA WILLIAMS	Cole Information
	LAQUAN BLACKMAN	Cole Information
	HECTOR BLANCO	Cole Information
	KIMBERLY CARMONA	Cole Information
	DAVID CHEN	Cole Information
	DEVON COOPER	Cole Information
	SADIE COOPER	Cole Information
	SHATEE DENMARK	Cole Information
	JARELL HARRIS	Cole Information
	NATASHA HARRIS	Cole Information
	CECIL JACKSON	Cole Information

FINDINGS

Year	*Uses*	*Source*
2022	CALVIN RAMSEY	Cole Information
	ERNEST RICHARDSON	Cole Information
	MELINDA RIVERA	Cole Information
	ELDON ROBINSON	Cole Information
	ENELIDA RODRIGUEZ	Cole Information
	YVETTE RODRIGUEZ	Cole Information
	MARK RUSSELL	Cole Information
	ELIZABETH SANTIAGO	Cole Information
	JUAN SENCION	Cole Information
	MARCELLA SMITH	Cole Information
	LATIF TARIQ	Cole Information
	ADRIANA TAVARES	Cole Information
	QIONG LIANG	Cole Information
	XIN LIANG	Cole Information
	EDDIE LIU	Cole Information
	WILLIAM LOGAN	Cole Information
	DAMARIS LOPEZ	Cole Information
	NATAVIA LOUIS	Cole Information
	RITA MATOS	Cole Information
	PRISCILLA MCDUFFIE	Cole Information
	DEADRA MCDUFFIE	Cole Information
	MARIA NUNEZ	Cole Information
	JASMINE ODEM	Cole Information
	JUANA ORTIZ	Cole Information
	KENNETH ORTIZ	Cole Information
	JESSICA ACEVEDO	Cole Information
	ALBERT ALSTON	Cole Information
	ELLIS ATKINS	Cole Information
	JENNIE BAEZ	Cole Information
	SARAH WALLACE	Cole Information
	TONY WALLACE	Cole Information
	BRIDGET WASHINGTON	Cole Information

FINDINGS

Year	Uses	Source
2022	ARENE BURTON	Cole Information
	CHRISTINA COLE	Cole Information
	JOSE CRUZ	Cole Information
	TYNISHA DAVIS	Cole Information
	FUDI DONG	Cole Information
	FLOR ESPINO	Cole Information
	ISSAC FOLES	Cole Information
	AYESHA HOWARD	Cole Information
	ROBERT HYLYON	Cole Information
	KERLINE PIERRE	Cole Information
	ILEANA POCHE	Cole Information
	JOANN RAMSEY	Cole Information
	DOLORES RIVERA	Cole Information
	IVETTE RUIZ	Cole Information
	EDITH RUSSELL	Cole Information
	THERESA SPRUILL	Cole Information
	HUI WU	Cole Information
	MINNIE KNIGHT	Cole Information
	TYWANA LECOUNTE	Cole Information
	AILEEN LI	Cole Information
	NINA MARCANO	Cole Information
	WILBERT MARKS	Cole Information
	CHERYL MCCARY	Cole Information
	ROSALIND MEDLIN	Cole Information
	NAJAH ALSTON	Cole Information
	ALEXIS ARIAS	Cole Information
	SHIRLEY AULTMAN	Cole Information
	JERRY BAEZ	Cole Information
	ERIC TERRY	Cole Information
	PEDRO VELASQUEZ	Cole Information
	ROBERT WASHINGTON	Cole Information
	SHEILA WASHINGTON	Cole Information

FINDINGS

Year	*Uses*	*Source*
2022	VINCENT WASHINGTON	Cole Information
	MICHAEL WOODS	Cole Information
	DAVID BANKS	Cole Information
	BEVERLY BURTON	Cole Information
	CAROLEYN CHERRY	Cole Information
	DION COOPER	Cole Information
	LISA CRUMPLER	Cole Information
	ANA CRUZ	Cole Information
	GLADYS DAVIS	Cole Information
	PATRICIA DOWNING	Cole Information
	MASSINISSA FRANCIS	Cole Information
	JUANITA FRAZIER	Cole Information
	GWENDOLYN GIBSON	Cole Information
	ANDY GUNAWAN	Cole Information
	DEBRA HARRIS	Cole Information
	DENEQUA HENEGAN	Cole Information
	LILLIAN IRIZARRY	Cole Information
	KENT PERKINS	Cole Information
	AUGUSTO PHILLIPS	Cole Information
	TYASIA PRATT	Cole Information
	CARMEN RAMOS	Cole Information
	GAIL REED	Cole Information
	ELIDA SENCION	Cole Information
	CLAUDE SPRUILL	Cole Information
	LILLIAN TAVAREZ	Cole Information
	CAROL TERRY	Cole Information
	XIUYUN LIANG	Cole Information
	JAYQUAN MARTINEZ	Cole Information
	ALICE MCLAMB	Cole Information
	ARTAVIA MILLIAN	Cole Information
	ALEJO PAGAN	Cole Information
	BIENVENIDO ADAMES	Cole Information

FINDINGS

Year	*Uses*	*Source*
2022	KAREN ALLEN	Cole Information
	EPTIHAJJ ALSTON	Cole Information
	JONTA ANSLEY	Cole Information
	DESIREE BADY	Cole Information
	LUISA BAEZ	Cole Information
	TODD BARNES	Cole Information
	DORIS BRIGGS	Cole Information
	JACKIE CHEN	Cole Information
	PHYLLIS CHESSON	Cole Information
	TIESHA FRANCIS	Cole Information
	ANGEL GARCIA	Cole Information
	DASHON HENEGAN	Cole Information
	EDITH HENEGAN	Cole Information
	LASHON HENEGAN	Cole Information
	TONYA HILL	Cole Information
	SAMUEL HOWARD	Cole Information
	MIA HUNGRIA	Cole Information
	ROSEMARY PERKINS	Cole Information
	SHAVETTE PATTERSON	Cole Information
	CHEYNA PIERRE	Cole Information
	JERMAINE PRATT	Cole Information
	SANDRA RUSSELL	Cole Information
	GLADYS SANTIAGO	Cole Information
	LUZ SENCION	Cole Information
	WEIFENG ZHEN	Cole Information
	HELEN ZHEN	Cole Information
	HATTIE JONES	Cole Information
	BENJAMIN LARRY	Cole Information
	RICARDO MARCANO	Cole Information
	CHARMAINE MARKS	Cole Information
	BARBARA MCCREE	Cole Information
	GLORIA MILLAN	Cole Information

FINDINGS

Year	Uses	Source
2022	TERRELL MILLER	Cole Information
	HASINA ALSTON	Cole Information
	TANIZIA BADY	Cole Information
	DAMIAN BAEZ	Cole Information
	DESTINY BAILEY	Cole Information
	BERTHA TUCKER	Cole Information
	CAPRICE WILKS	Cole Information
	SHARON WILSON	Cole Information
	DWAINE WILSON	Cole Information
	ELLA BELL	Cole Information
	DOROTHY CARMONA	Cole Information
	JOEL CASADO	Cole Information
	JOSEPHINE CHERRY	Cole Information
	CALVIN CHESSON	Cole Information
	WOODROW COLE	Cole Information
	SHIRLONNIE GREEN	Cole Information
	MARVET HENEGAN	Cole Information
	RAFAEL POCHE	Cole Information
	DIANA RIVERA	Cole Information
	SAMANTHA RUSSELL	Cole Information
	MATT RUTH	Cole Information
	ELIZABETH RUTH	Cole Information
	SARAI SANTIAGO-ORTIZ	Cole Information
	JOSE SOTO	Cole Information
	ANGEL TAVAREZ	Cole Information
	TYESHA TERRELL	Cole Information
	MAN KUANG	Cole Information
	LISA LIANG	Cole Information
	AYESHIA LOGAN	Cole Information
	LEILANI LOPEZ	Cole Information
	JACQUELINE MARCANO	Cole Information
	DERRICK MCDUFFIE	Cole Information

FINDINGS

Year	*Uses*	*Source*
2022	CLENITA MEDLEY	Cole Information
	MICHELLE MOORE	Cole Information
	SHANTAINE AULTMAN	Cole Information
	DAVID VELASQUEZ	Cole Information
	ROBERT WALLACE	Cole Information
	RISSIE WASHINGTON	Cole Information
	MALISSA WESTON	Cole Information
	STEPHEN WHEELER	Cole Information
	RICHARD WOODS	Cole Information
	JANICE BLACKMAN	Cole Information
	DERWIN BRUCE	Cole Information
	CARL BRUCE	Cole Information
	HILDA CRUZ	Cole Information
	DAVID ELAM	Cole Information
	CLARENCE FRAZIER	Cole Information
	LISSETTE GARCIA	Cole Information
	DOROTHY GORDON	Cole Information
	ROLEKE GREEN	Cole Information
	RASHAWNE HAYNES	Cole Information
	JUVETTE HENEGAN	Cole Information
	KENNETH HINES	Cole Information
	DARREN HOLLAND	Cole Information
	MUSA RAHMAN	Cole Information
	GLADYS REED	Cole Information
	LEATHA RICHARDSON	Cole Information
	CASANDRA ROSARIO	Cole Information
	EVELYN SOTO	Cole Information
	CHRISTOPHER TAVAREZ	Cole Information
	AKEEM JULES	Cole Information
	MING LAI	Cole Information
	JING LIANG	Cole Information
	SHAUGHNESSY LOUIS	Cole Information

FINDINGS

Year	*Uses*	*Source*
2022	EFRAIN MILLAN	Cole Information
	ALICIA MILLERCHERRY	Cole Information
	GEORGE ALEXANDER	Cole Information
	OLIVIA ALLEN	Cole Information
	DEBORAH ANSLEY	Cole Information
	GLADYS TORO	Cole Information
	LUZ TORO	Cole Information
	TAMARA WHITE	Cole Information
	LINWOOD WILLIAMS	Cole Information
	VIOLA WOODS	Cole Information
	VAREE BRUCE	Cole Information
	TIMOTHY CHERRY	Cole Information
	WARREN COLE	Cole Information
	HELENA DERAMUS	Cole Information
	GENEA DOBSON	Cole Information
	APRIL DUNLAP	Cole Information
	MELVIN HILL	Cole Information
	DIANA PAYNE	Cole Information
	IRENE ROSARIO	Cole Information
	DAMON JONES	Cole Information
	COURTENEY JONES	Cole Information
	JOHNNY JONES	Cole Information
	XIU LIANG	Cole Information
	NAKIA MARCANO	Cole Information
	LONIA MARTINEZ	Cole Information
	MAYA MILLER	Cole Information
	ARIEL NIEVES	Cole Information
	PAMELA ORTIZ	Cole Information
	LILLIAN PABON	Cole Information
	MELIDA ALBERTO	Cole Information
	BREIANA AULTMAN	Cole Information
	LAMAR AULTMAN	Cole Information

FINDINGS

Year	Uses	Source
2022	MARION BAILEY	Cole Information
	MARLENA TORRES	Cole Information
	BRUCE WILKS	Cole Information
	MINNIE WILLIAM	Cole Information
	GWENDOLYN WILSON-RODRIGUEZ	Cole Information
	XINGYI WU	Cole Information
	GEORGE BAILEY	Cole Information
	FLORINE BRUCE	Cole Information
	KETRINA CAMPBELL	Cole Information
	STEVON CAMPBELL	Cole Information
	LILLIAN CASIANO	Cole Information
	FELICIA CHERRY	Cole Information
	VERNETHA CONNORS	Cole Information
	MIA COURTNEY	Cole Information
	SEAN CRUMPLER	Cole Information
	TINNIA DAVIS	Cole Information
	DEENITA FRAZIER	Cole Information
	DELORIS GREEN	Cole Information
	TONYA HENEGAN	Cole Information
	MALIK HILL	Cole Information
	INEZ HOWARD	Cole Information
	DORENE JACKSON	Cole Information
	CRYSTAL PAYNE	Cole Information
	JESENIA RAMOS	Cole Information
	DEBORA RAMSEY	Cole Information
	DIANA RAVERA	Cole Information
	ADRIANA ROLON	Cole Information
	TRACEY RUSH	Cole Information
	JOSHUA SENCION	Cole Information
	RICHARD SLOAN	Cole Information
	CYNTHIA TAVAREZ	Cole Information
	JASON TAVAREZ	Cole Information

FINDINGS

Year	Uses	Source
2022	MICHAEL TERRY	Cole Information
	ROBERTA KNIGHT	Cole Information
	BO LIANG	Cole Information
	AMERITRADE	Cole Information
	CATCH22 RECORDINGS	Cole Information
	ALL FOR HER INC	Cole Information
	DOWNTOWN WINE & LIQUORS INC	Cole Information
	SISTERS UNISEX	Cole Information
	NEXT LEVEL	Cole Information
2017	JACQUELINE BRIGGS	Cole Information
	KEENAN JACKSON	Cole Information
	THERESA JONES	Cole Information
	FU LIAO	Cole Information
	NICOLE MARCO	Cole Information
	LUZ MARTINEZ	Cole Information
	RAYMUND MILAN	Cole Information
	JILL NILES	Cole Information
	GREEN ORLANDO	Cole Information
	YVETTE RODRIGUEZ	Cole Information
	MARK RUSSELL	Cole Information
	HILDA SANTIAGO	Cole Information
	JUAN SENCION	Cole Information
	DAVID WILLIAMS	Cole Information
	KIRA WILLIAMS	Cole Information
	DAVID CHEN	Cole Information
	DEXTER CLYMER	Cole Information
	RUBEN IRIZARRY	Cole Information
	ELIZABETH ALLEN	Cole Information
	MINNIE KNIGHT	Cole Information
	TYWANA LECOUNTE	Cole Information
	WILLIAM LOGAN	Cole Information
	DEADRA MCDUFFIE	Cole Information

FINDINGS

Year	*Uses*	*Source*
2017	ANGELA MILLER	Cole Information
	NANCY PEREZ	Cole Information
	RICHARD REED	Cole Information
	IVETTE RUIZ	Cole Information
	DYKEN SMITH	Cole Information
	HENRY DAMASHEK	Cole Information
	EBONY DUNBAR	Cole Information
	DAVID BANKS	Cole Information
	JEROME BLACK	Cole Information
	TEARA BOOMER	Cole Information
	JOE JIMENEZ	Cole Information
	ANTHONY LEARDO	Cole Information
	WILBERT MARKS	Cole Information
	PATRICIA ODOM	Cole Information
	ROBERTO ORTIZ	Cole Information
	AUGUSTO PHILLIPS	Cole Information
	TYASIA PRATT	Cole Information
	APRIL ROY	Cole Information
	ELIDA SENCION	Cole Information
	CLAUDE SPRUILL	Cole Information
	LILLIAN TAVAREZ	Cole Information
	ALEX TORO	Cole Information
	SHANNON VILLANUEVA	Cole Information
	CAROLEYN CHERRY	Cole Information
	ANA CRUZ	Cole Information
	ALEX GOMEZ	Cole Information
	MICHAEL GRAY	Cole Information
	RAVITA LYNCH	Cole Information
	HILDA MAZARIEGOS	Cole Information
	ALICE MCLAMB	Cole Information
	BRYAN PENA	Cole Information
	TRINA WILSON	Cole Information

FINDINGS

Year	*Uses*	*Source*
2017	DION WILSON-COOPER	Cole Information
	JAYLENE CASADO	Cole Information
	PIERRE FRITZ	Cole Information
	DIANE HARRIS	Cole Information
	MADELIEFJE HENDERSON	Cole Information
	LASHON HENEGAN	Cole Information
	TONYA HILL	Cole Information
	HASINA ALSTON	Cole Information
	GEORGE BAEZ	Cole Information
	DESTINY BAILEY	Cole Information
	CARL JUNIOR	Cole Information
	MAN KUANG	Cole Information
	WANDA LENNON	Cole Information
	ANTHONY MARTINEZ	Cole Information
	JUAN NINA	Cole Information
	TAHEEN OLIVER	Cole Information
	JEREMY CHARLES	Cole Information
	GLORIA CAMPBELL	Cole Information
	JOEL CASADO	Cole Information
	PING DENG	Cole Information
	FU DONG	Cole Information
	RAMON ESPINAL	Cole Information
	SARAH GONZALEZ	Cole Information
	CHRISTOPHER HARRIS	Cole Information
	LONIA ARZU	Cole Information
	ZENEIDA AYALA	Cole Information
	JANICE BLACKMAN	Cole Information
	MING LAI	Cole Information
	JING LIANG	Cole Information
	CLENITA MEDLEY	Cole Information
	ALEX PAGAN	Cole Information
	WILLIAM RICHARDSON	Cole Information

FINDINGS

Year	Uses	Source
2017	JOHN SAULTERS	Cole Information
	EVELYN SOTO	Cole Information
	CHRISTOPHER TAVAREZ	Cole Information
	STEVEN TIMMONS	Cole Information
	MALISSA WESTON	Cole Information
	TAMESHA ABSON	Cole Information
	CARL BRUCE	Cole Information
	EBONY FELDER	Cole Information
	LISSETTE GARCIA	Cole Information
	DAVID HAYNES	Cole Information
	EVELYN BADY	Cole Information
	DAMON JONES	Cole Information
	PEDRO MARCANO	Cole Information
	FRITZ PIERRE	Cole Information
	JOHN REYES	Cole Information
	JEAN SIMMONS	Cole Information
	GENEA DOBSON	Cole Information
	SHAMIKA GORDON	Cole Information
	JAY HARISON	Cole Information
	MELVIN HILL	Cole Information
	LYDON HYLTON	Cole Information
	MELIDA ALBERTO	Cole Information
	SHAIRLEY AULTMAN	Cole Information
	OLIVER BROWN	Cole Information
	REINALDO OSORIO	Cole Information
	LILLIAN PABON	Cole Information
	RAFAEL POCHO	Cole Information
	JESENIA RAMOS	Cole Information
	MICHAEL RUTH	Cole Information
	CYNTHIA TAVAREZ	Cole Information
	XINGYI WU	Cole Information
	MIA COURTNEY	Cole Information

FINDINGS

Year	Uses	Source
2017	SEAN CRUMPLER	Cole Information
	DORENE JACKSON	Cole Information
	ALL DAY & NIGHT LOCKS & LOCKSMITH	Cole Information
2014	ANITA BLANCO	Cole Information
	RUBEN IRIZARRY	Cole Information
	RASHAUN MINGO	Cole Information
	JILL NILES	Cole Information
	MARIA NINA	Cole Information
	MELINDA RIVERA	Cole Information
	MARK RUSSELL	Cole Information
	HILDA SANTIAGO	Cole Information
	JUAN SENCION	Cole Information
	GEORGE WOODS	Cole Information
	JESSICA ACEVEDO	Cole Information
	ELIZABETH ALLEN	Cole Information
	ABRAHAM BLU	Cole Information
	TRINA CAMPBELL	Cole Information
	H DAMASHEK	Cole Information
	PATRICIA DAVIS	Cole Information
	FLOR ESPINO	Cole Information
	CARLISLE GARNER	Cole Information
	NIKEEMA GREEN	Cole Information
	MINNIE KNIGHT	Cole Information
	TYWANA LECOUNTE	Cole Information
	DEADRA MCDUFFIE	Cole Information
	ANGELA MILLER	Cole Information
	NANCY PEREZ	Cole Information
	RICHARD REED	Cole Information
	IVETTE RUIZ	Cole Information
	DYKEN SMITH	Cole Information
	DAVID BANKS	Cole Information
	JEROME BLACK	Cole Information

FINDINGS

Year	*Uses*	*Source*
2014	MICHAEL GRAY	Cole Information
	ALEX GOMEZ	Cole Information
	DAVID JAMES	Cole Information
	ANTHONY LEARDO	Cole Information
	WILBERT MARKS	Cole Information
	CHERYL MCCARY	Cole Information
	NIKIEVA MILLIAM	Cole Information
	PAULITA RIVERA	Cole Information
	PATRICIA ODOM	Cole Information
	CLAUDE SPRUILL	Cole Information
	LILLIAN TAVAREZ	Cole Information
	ROBERT WASHINGTON	Cole Information
	KAREN ALLEN	Cole Information
	DWIGHT FRANCIS	Cole Information
	SAMUEL HOWARD	Cole Information
	DIANE HARRIS	Cole Information
	LASHON HENEGAN	Cole Information
	JOANNE HOLLOWAY	Cole Information
	GABRIELA MARTINEZ	Cole Information
	HILDA MAZARIEGOS	Cole Information
	ALICE MCLAMB	Cole Information
	SAVIRAH MUHAMMAD	Cole Information
	BAKARI WHITFIELD	Cole Information
	TRINA WILSON	Cole Information
	DION WILSON-COOPER	Cole Information
	HASINA ALSTON	Cole Information
	GEORGE BAEZ	Cole Information
	OSWALD BRUCE	Cole Information
	DOROTHY CARMONA	Cole Information
	WOODROW COLE	Cole Information
	RAMON ESPINAL	Cole Information
	MAN KUANG	Cole Information

FINDINGS

Year	Uses	Source
2014	WANDA LENNON	Cole Information
	RICARDO MARCANO	Cole Information
	GLORIA MILLAN	Cole Information
	ROBERT PAYNES	Cole Information
	DENISHA SMITH	Cole Information
	TYESHA TERRELL	Cole Information
	MARIE WHITE	Cole Information
	ZENEIDA AYALA	Cole Information
	JANICE BLACKMAN	Cole Information
	CARL BRUCE	Cole Information
	MELONY BUMGARDMER	Cole Information
	LISSETTE GARCIA	Cole Information
	JING LIANG	Cole Information
	AYESHIA LOGAN	Cole Information
	CLENITA MEDLEY	Cole Information
	MICHELLE MOORE	Cole Information
	ALEX PAGAN	Cole Information
	WILLIAM RICHARDSON	Cole Information
	EVELYN SOTO	Cole Information
	ALLEN TUCKER	Cole Information
	MALISSA WESTON	Cole Information
	JAMES AKINS	Cole Information
	DEBRA ANDERSON	Cole Information
	EVELYN BADY	Cole Information
	YISSEL DIAZ	Cole Information
	SHAMIKA GORDON	Cole Information
	ORLAND GREEN	Cole Information
	DAMON JONES	Cole Information
	YU LI	Cole Information
	HUI MAO	Cole Information
	LUZ TORO	Cole Information
	CARROL WILLIAMS	Cole Information

FINDINGS

Year	*Uses*	*Source*
2014	MELIDA ALBERTO	Cole Information
	LAMAR AULTMAN	Cole Information
	MARION BAILEY	Cole Information
	SEAN CRUMPLER	Cole Information
	FU DIDONG	Cole Information
	DORENE JACKSON	Cole Information
	WEI LIAO	Cole Information
	MATTHEW MIDDLETON	Cole Information
	LILLIAN PABON	Cole Information
	RAFAEL POCHO	Cole Information
	REINALDO OSORIO	Cole Information
	KEITH WILKS	Cole Information
	BRUCE WILKS	Cole Information
2010	KRASHAWNA THOMPSON	Cole Information
	ELENA PHILLIPS	Cole Information
	NATASHA HARRIS	Cole Information
	T FRAZIER	Cole Information
	JACQUELINE BRIGGS	Cole Information
	HECTOR BLANCO	Cole Information
	REGINALD WILLS	Cole Information
	ERNEST RICHARDSON	Cole Information
	EVENTTE RUIZ	Cole Information
	GREEN ORLANDO	Cole Information
	WENDY CASADO	Cole Information
	XIN LIANG	Cole Information
	QIONG LIANG	Cole Information
	FU LIAO	Cole Information
	HILDA SANTIAGO	Cole Information
	PATRICIA DAVIS	Cole Information
	JOANN HOLLOWAY	Cole Information
	CARLISLE GARNER	Cole Information
	DOUGLAS GREEN	Cole Information

FINDINGS

Year	Uses	Source
2010	CARL GEARLD	Cole Information
	GAYNELL PETERSON	Cole Information
	DILIA FLECHA	Cole Information
	FRANK BROWN	Cole Information
	MINNIE KNIGHT	Cole Information
	FLOR ESPINO	Cole Information
	ELIZABETH ALLEN	Cole Information
	ALBERT ALSTON	Cole Information
	JESSICA ACEVEDO	Cole Information
	HUI WU	Cole Information
	PEDRO APONTE	Cole Information
	ANGELA MILLER	Cole Information
	WILLIAM MCCALL	Cole Information
	RITA MATOS	Cole Information
	GERALDINE CRAIGS	Cole Information
	WILLIAM LOGAN	Cole Information
	SARAH JONES	Cole Information
	DYKEN SMITH	Cole Information
	LILLIAN TAVAREZ	Cole Information
	ANDY GUNAWAN	Cole Information
	BESSIE BLACK	Cole Information
	A BURTON	Cole Information
	MUSA ABDUR	Cole Information
	WANDA RICHARDSON	Cole Information
	GAIL REED	Cole Information
	CARMEN RAMOS	Cole Information
	CHERYL MCCARY	Cole Information
	NINA MARCANO	Cole Information
	HENRY OCTANE	Cole Information
	LISA CRUMPLER	Cole Information
	JOHN SMALL	Cole Information
	CLAUDE SPRUILL	Cole Information

FINDINGS

Year	*Uses*	*Source*
2010	PERRY HUNTER	Cole Information
	HILDA MAZARIEGOS	Cole Information
	LASHON HENEGAN	Cole Information
	LUCY PEREZ	Cole Information
	ROSEMARY PERKINS	Cole Information
	DWIGHT FRANCIS	Cole Information
	TIESHA FRANCIS	Cole Information
	DESIREE BADY	Cole Information
	LUISA BAEZ	Cole Information
	TODD BARNES	Cole Information
	LINDA ELLIOTT	Cole Information
	DAYWON JACKSON	Cole Information
	JORGE SENCION	Cole Information
	FU DONG	Cole Information
	K DOUGHTY	Cole Information
	JERMAINE HANKS	Cole Information
	JORDANA HERNANDEZ	Cole Information
	SARAH GONZALEZ	Cole Information
	MARIA BREYETTE	Cole Information
	KAREN BYFIELD	Cole Information
	BRIGGETTE WASHINGTON	Cole Information
	MAN KUANG	Cole Information
	DANIELSON REYES	Cole Information
	AUSTIN RYAN	Cole Information
	ANTHONY MARTINEZ	Cole Information
	DOROTHY CARMONA	Cole Information
	ELIZ CRAFTON	Cole Information
	VERNON LAWSON	Cole Information
	DOROTHY GORDON	Cole Information
	WILLIE PETTEWAY	Cole Information
	DERWIN BRUCE	Cole Information
	JOCELYN ADAMS	Cole Information

FINDINGS

Year	*Uses*	*Source*
2010	ZENEIDA AYALA	Cole Information
	LONIA ARZU	Cole Information
	ALBERT RUSSELL	Cole Information
	MING LAI	Cole Information
	JING LIANG	Cole Information
	TAWANDA JONES	Cole Information
	EVELYN SOTO	Cole Information
	FRITZ PIERRE	Cole Information
	MELONY BUMGARDNER	Cole Information
	VIOLA WOODS	Cole Information
	DEBRA ANDERSON	Cole Information
	JAMEL ANSLEY	Cole Information
	S AULTMAN	Cole Information
	CARLOS MIDDLETON	Cole Information
	EFRAIN MILLAN	Cole Information
	HUI MAO	Cole Information
	OLANDO CASTILLO	Cole Information
	YU LI	Cole Information
	TANYA JOHNSON	Cole Information
	TINNIA DAVIS	Cole Information
	MICHAEL TERRY	Cole Information
	TYRELL GRAY	Cole Information
	LILLIAN PABON	Cole Information
	RAFAEL POCHO	Cole Information
	MARION BAILEY	Cole Information
	NORELL BLACK	Cole Information
	MELIDA ALBERTO	Cole Information
	RAWLE ARCHER	Cole Information
	LONIA MARTINEZ	Cole Information
	REINALDO OSORIO	Cole Information
	FELICIA CHERRY	Cole Information
	DONNA LONG	Cole Information

FINDINGS

Year	Uses	Source
2010	BRIAN LIVINGSTON	Cole Information
2005	Muti Unit Address	Hill-Donnelly Corporation
	Alberto Ortega Josefa	Hill-Donnelly Corporation
	Number2 H Alston Syeeda	Hill-Donnelly Corporation
	Number5 K Aultman Shirley	Hill-Donnelly Corporation
	Ayala Zeneida	Hill-Donnelly Corporation
	Number14 A Baez L	Hill-Donnelly Corporation
	Number11 K H Bailey Marion Mrs	Hill-Donnelly Corporation
	Number5 E Banks William	Hill-Donnelly Corporation
	Banks William	Hill-Donnelly Corporation
	Banks William	Hill-Donnelly Corporation
	Number81 Bames S A	Hill-Donnelly Corporation
	Number14 E Betancourt Manny	Hill-Donnelly Corporation
	Number12 C Blackman Janice	Hill-Donnelly Corporation
	Number3 F Breyette Arthur	Hill-Donnelly Corporation
	Briggs Doris Mrs	Hill-Donnelly Corporation
	Number148 Brow n FT A	Hill-Donnelly Corporation
	Number6 K Bruce F	Hill-Donnelly Corporation
	Campbelle Evelyn A	Hill-Donnelly Corporation
	Number1 K h Crafton Eliz E	Hill-Donnelly Corporation
	Number21 Craigs G	Hill-Donnelly Corporation
	Delos Santos Scuayelln Number 6 E Elliott Unda	Hill-Donnelly Corporation
	Number20 Ford Thomas	Hill-Donnelly Corporation
	Gamer Carlisle	Hill-Donnelly Corporation
	Number93 Harris D v	Hill-Donnelly Corporation
	Hassan Rezika	Hill-Donnelly Corporation
	Number7 H Holland James	Hill-Donnelly Corporation
	NumberSH H Hollow ay J	Hill-Donnelly Corporation
	Number3 G Johnson Tanya A	Hill-Donnelly Corporation
	Jones Hattie	Hill-Donnelly Corporation
	Number5 H Jones T	Hill-Donnelly Corporation
	Knight Minnie	Hill-Donnelly Corporation

FINDINGS

Year	*Uses*	*Source*
2005	Number14 G Kuang Man Yu	Hill-Donnelly Corporation
	Lal Ming Kam	Hill-Donnelly Corporation
	Number14 K Lew is Toya	Hill-Donnelly Corporation
	Lang Qiong Xiu	Hill-Donnelly Corporation
	Liang Xin	Hill-Donnelly Corporation
	Long Donna	Hill-Donnelly Corporation
	Number2 A Marcano Jacqueline	Hill-Donnelly Corporation
	Markia Jontae	Hill-Donnelly Corporation
	Matos Rita	Hill-Donnelly Corporation
	Number9 E Middleton Carlos	Hill-Donnelly Corporation
	Middleton Margaret	Hill-Donnelly Corporation
	Number7 G Millan Gloria	Hill-Donnelly Corporation
	Number2 F Nina Maria	Hill-Donnelly Corporation
	Orlando Green	Hill-Donnelly Corporation
	Number2 C Pabon Lillian	Hill-Donnelly Corporation
	Number2 C H Paszel H AV	Hill-Donnelly Corporation
	Number2 G Payne Diane	Hill-Donnelly Corporation
	Number7 F Perez J	Hill-Donnelly Corporation
	Perez N	Hill-Donnelly Corporation
	Number4 C Peterson Gaynell v	Hill-Donnelly Corporation
	Number10 A Phillips Elena Colon	Hill-Donnelly Corporation
	Ramos Carmen	Hill-Donnelly Corporation
	Number3 H Reed Gail E	Hill-Donnelly Corporation
	Number5 C Reyes Ada L At	Hill-Donnelly Corporation
	Number28 Robinson Ulnda A	Hill-Donnelly Corporation
	Number11 A Russell E A	Hill-Donnelly Corporation
	Number13D Ryan A A	Hill-Donnelly Corporation
	Number12 K Smal 13 AV	Hill-Donnelly Corporation
	Smith D	Hill-Donnelly Corporation
	Number1 U Smith Edith A	Hill-Donnelly Corporation
	Number7 J 3 Tariq M	Hill-Donnelly Corporation
	Tavarez Uillian	Hill-Donnelly Corporation

FINDINGS

Year	Uses	Source
2005	Number7 E Terry M	Hill-Donnelly Corporation
	Number5D Wallice Sarah A	Hill-Donnelly Corporation
	Number4 F Wheeler Wilma A	Hill-Donnelly Corporation
	Number6 G Wilks Mary A	Hill-Donnelly Corporation
	Number10 H Wilson Beulah A	Hill-Donnelly Corporation
	Wright Richard v Number 12D Wright Richard	Hill-Donnelly Corporation
	MARIA NINA	Cole Information
	ELENA PHILLIPS	Cole Information
	SHIRLEY BARNES	Cole Information
	MANNY BETANCOURT	Cole Information
	SANDRA FORD	Cole Information
	MARGARET MIDDLETON	Cole Information
	WENDY CASADO	Cole Information
	GREEN ORLANDO	Cole Information
	QIONG LIANG	Cole Information
	XIN LIANG	Cole Information
	ISAAC HAMILTON	Cole Information
	JOANN HOLLOWAY	Cole Information
	TINICA THOMAS	Cole Information
	CARLISLE GARNER	Cole Information
	GAYNELL PETERSON	Cole Information
	JOYCE FUNN	Cole Information
	DILIA FLECHA	Cole Information
	FRANK BROWN	Cole Information
	MINNIE KNIGHT	Cole Information
	FLOR ESPINO	Cole Information
	ALBERT ALSTON	Cole Information
	SARAH WALLACE	Cole Information
	EDITH RUSSELL	Cole Information
	RITA MATOS	Cole Information
	EVELYN CAMPBELL	Cole Information
	KENNETH ORTIZ	Cole Information

FINDINGS

Year	*Uses*	*Source*
2005	GERALDINE CRAIGS	Cole Information
	LOPEZ LEILANI	Cole Information
	DYKEN SMITH	Cole Information
	DEBRA HARRIS	Cole Information
	LILLIAN IRIZARRY	Cole Information
	N PEREZ	Cole Information
	ENELIDA PEREZ	Cole Information
	THOMAS FORD	Cole Information
	DOUGLAS BRITT	Cole Information
	BESSIE BLACK	Cole Information
	TARA WILLIAMS	Cole Information
	MINNIE WILLIAMS	Cole Information
	KWAKU AFFUL	Cole Information
	GAIL REED	Cole Information
	CARMEN RAMOS	Cole Information
	GUY MALLORY	Cole Information
	LISA CRUMPLER	Cole Information
	ANA CRUZ	Cole Information
	JOHN SMALL	Cole Information
	EDITH HENEGAN	Cole Information
	ROSA GONZALES	Cole Information
	DWIGHT FRANCIS	Cole Information
	LOUDEL BAEZ	Cole Information
	WILLIAM BANKS	Cole Information
	DORIS BRIGGS	Cole Information
	LINDA ELLIOTT	Cole Information
	ALICE MCLAMB	Cole Information
	TIFFANY SERRANO	Cole Information
	MAHASIN TARIQ	Cole Information
	MARIE WHITE	Cole Information
	MAN KUANG	Cole Information
	JOSEFA ALBERTO	Cole Information

FINDINGS

Year	*Uses*	*Source*
2005	BRIGGETTE WASHINGTON	Cole Information
	DANIELSON REYES	Cole Information
	AUSTIN RYAN	Cole Information
	RICARDO MARCANO	Cole Information
	DOROTHY CARMONA	Cole Information
	ELIZ CRAFTON	Cole Information
	WOODROW COLE	Cole Information
	JORGE RODRIGUEZ	Cole Information
	ROBYN TAYLOR	Cole Information
	JASON PAYNE	Cole Information
	WILLIE PETTEWAY	Cole Information
	ARTHUR BREYETTE	Cole Information
	WILMA WHEELER	Cole Information
	K WRIGHT	Cole Information
	ZENEIDA AYALA	Cole Information
	MING LAI	Cole Information
	TAWANDA JONES	Cole Information
	EVELYN SOTO	Cole Information
	FRITZ PIERRE	Cole Information
	REGGIE WILLS	Cole Information
	BEULAH WILSON	Cole Information
	SARAH ALACAN	Cole Information
	S ALTMAN	Cole Information
	MELVIN WATTS	Cole Information
	LINDA ROBINSON	Cole Information
	JONTAE MARKIA	Cole Information
	EFRAIN MILLAN	Cole Information
	RICHARD CAMBELL	Cole Information
	EBAY COVINGTON	Cole Information
	CYNTHIA DEFRONZO	Cole Information
	TINNIA DAVIS	Cole Information
	MICHAEL TERRY	Cole Information

FINDINGS

Year	Uses	Source
2005	LILLIAN PABON	Cole Information
	MARION BAILEY	Cole Information
	FLORINE BRUCE	Cole Information
	MARY WILKS	Cole Information
	CRYSTAL ANDERSON	Cole Information
	REINALDO OSORIO	Cole Information
	ROSA VARGEZ	Cole Information
2000	APARTMENTS	Cole Information
	E AGUILAR	Cole Information
	2H ALBERT ALSTON	Cole Information
	5K SHIRLEY AULTMAN	Cole Information
	11K MARION BAILEY	Cole Information
	WILLIAM BANKS	Cole Information
	5E WILLIAM BANKS	Cole Information
	8J S V BAMES	Cole Information
	MANNY BETANCOURT	Cole Information
	12C JANICE BLACKMAN	Cole Information
	13E DORIS BRIGGS	Cole Information
	6K F BRUCE	Cole Information
	7G D CARMONA	Cole Information
	SUHAIL COSADO	Cole Information
	ALMA CLAXTON	Cole Information
	1K ELIZ E CRAFTON	Cole Information
	2J G CRAIGS	Cole Information
	LISA CRUMPLER	Cole Information
	6E LINDA ELLIOTT	Cole Information
	11C FLOR ESPINO	Cole Information
	4B DILIA FLECHA	Cole Information
	13G THOMAS FORD	Cole Information
	11F CARLISLE GAMER	Cole Information
	5J ORLAND GREEN	Cole Information
	DOUGLAS GREENE SR	Cole Information

FINDINGS

Year	*Uses*	*Source*
2000	6A E HENEGAN	Cole Information
	J HOLLOWAY	Cole Information
	D R HYLTON	Cole Information
	10G HERMAN HYLTON	Cole Information
	12J HATTIE JONES	Cole Information
	10K T JONES	Cole Information
	RITA MATOS	Cole Information
	10F LULA MOODY	Cole Information
	ODIS MOSLEY	Cole Information
	MARIA NUNEZ	Cole Information
	2C J PABON	Cole Information
	13H DOROTHY PARKER	Cole Information
	ISAAC PATTERSON	Cole Information
	5F J PEREZ	Cole Information
	GAYNELL PETERSON	Cole Information
	ELENA C PHILLIPS	Cole Information
	CONFESORA QUIBAS	Cole Information
	11D CARMEN RAMOS	Cole Information
	3H GAIL E REED	Cole Information
	WALTER REESE	Cole Information
	5C D REYES	Cole Information
	2G DELORES RIVERA	Cole Information
	2B LINDA ROBINSON	Cole Information
	ANTONIO RODRIGUEZ	Cole Information
	11A E RUSSELL	Cole Information
	1A A RYAN	Cole Information
	GLADYS SANTIAGO	Cole Information
	12K JOHN SMALL	Cole Information
	11J D SMITH	Cole Information
	7D EDITH SMITH	Cole Information
	EVELYN SOTO	Cole Information
	LELANI A VELASQUEZ	Cole Information

FINDINGS

Year	Uses	Source
2000	LADONIA WALKER	Cole Information
	LAMESHA WAY	Cole Information
	MARY WILKS	Cole Information
	6G VIOLET WILKS	Cole Information
	14K DELORES WILLIAMS	Cole Information
	10B M WILLIAMS	Cole Information
	TARA N WILLIAMS	Cole Information
	6C ALICE WILLIAMSON	Cole Information
	10H BEULAH WILSON	Cole Information
	9 B WNGHT	Cole Information
	ELENA PHILLIPS	Cole Information
	SHIRLEY BARNES	Cole Information
	MANNY BETANCOURT	Cole Information
	LAMESHA WAY	Cole Information
	ANTONIO RODRIGUEZ	Cole Information
	EDITH SMITH	Cole Information
	JOANN HOLLOWAY	Cole Information
	HERMAN HYLTON	Cole Information
	MARIA NUNEZ	Cole Information
	DOUGLAS GREENE	Cole Information
	JUANITA PABON	Cole Information
	GAYNELL PETERSON	Cole Information
	DILIA FLECHA	Cole Information
	FLOR ESPINO	Cole Information
	ALBERT ALSTON	Cole Information
	RITA MATOS	Cole Information
	T JONES	Cole Information
	DOROTHY PARKER	Cole Information
	THOMAS FORD	Cole Information
	TARA WILLIAMS	Cole Information
	GAIL REED	Cole Information
	CARMEN RAMOS	Cole Information

FINDINGS

Year	*Uses*	*Source*
2000	SHIRLEY AULTMAN	Cole Information
	ASATA MALLORY	Cole Information
	LISA CRUMPLER	Cole Information
	ELIDA SENCION	Cole Information
	JOHN SMALL	Cole Information
	EDITH HENEGAN	Cole Information
	C GARNER	Cole Information
	WILLIAM BANKS	Cole Information
	DORIS BRIGGS	Cole Information
	LINDA ELLIOTT	Cole Information
	D REYES	Cole Information
	A RYAN	Cole Information
	GLADYS SANTIAGO	Cole Information
	HATTIE JONES	Cole Information
	ALEXIS GOODRIDGE	Cole Information
	VIOLET WILKS	Cole Information
	M WILLIAMS	Cole Information
	E AGUILAR	Cole Information
	M ORONN	Cole Information
	ELIZ CRAFTON	Cole Information
	G CRAIGS	Cole Information
	SUHAIL CASADO	Cole Information
	JANICE BLACKMAN	Cole Information
	ALICE WILLIAMSON	Cole Information
	B WRIGHT	Cole Information
	D CARMONA	Cole Information
	D HYLTON	Cole Information
	ORLAND GREEN	Cole Information
	DELORES WILLIAMS	Cole Information
	BEULAH WILSON	Cole Information
	LINDA ROBINSON	Cole Information
	DELORES RIVERA	Cole Information

FINDINGS

Year	Uses	Source
2000	E RUSSELL	Cole Information
	ALMA CLAXTON	Cole Information
	EVELYN MOSLEY	Cole Information
	D SMITH	Cole Information
	J PEREZ	Cole Information
	MARION BAILEY	Cole Information
	FLORINE BRUCE	Cole Information
	MARY WILKS	Cole Information
	WALTER REESE	Cole Information
	DORENE JACKSON	Cole Information
1997	AULTMAN Shirley	NYNEX
	BARNNES S V	NYNEX
	BLACKMAN Janice	NYNEX
	BONILLA D	NYNEX
	BOWE C	NYNEX
	BOYD J	NYNEX
	BRIGGS Doris	NYNEX
	CABAN Miguel A	NYNEX
	CRUMPLER Lisa	NYNEX
	DAVIS R	NYNEX
	GARNER Carlisle	NYNEX
	GIMENES J	NYNEX
	GONZALES Rosa	NYNEX
	GREEN Orland	NYNEX
	GUIVAS Connesora	NYNEX
	HALL Alejandrina	NYNEX
	HENEGAN E	NYNEX
	HOOKER M	NYNEX
	JONES Hattie	NYNEX
	Jones	NYNEX
	JONES Tawanda	NYNEX
	LUCA Dila	NYNEX

FINDINGS

Year	Uses	Source
1997	MOODY Lula	NYNEX
	NIEVES M	NYNEX
	PABON J	NYNEX
	PEREZ J	NYNEX
	PRATTS Monique	NYNEX
	RAMOS Carmen	NYNEX
	REVES D	NYNEX
	SANTIAGO Jorge	NYNEX
	SMALL John	NYNEX
	SMITH D	NYNEX
	STANSBURY Mae Annie	NYNEX
	VARGAS Sylvia	NYNEX
	WHITE Marie	NYNEX
	WILKS Mary	NYNEX
	WILLIAMSON Alice	NYNEX
	WRIGHT B	NYNEX
1992	GONZALES, ROSA	Cole Information
	KNOX, MARK	Cole Information
	SANTIAGO, JORGE	Cole Information
	BONILLA, D	Cole Information
	HENEGAN, E	Cole Information
	MOSLEY, ODIS	Cole Information
	BAILEY, MARION	Cole Information
	PRIESTER, VICTORIA	Cole Information
	BRIGGS, DORIS	Cole Information
	JONES, HATTIE	Cole Information
	WILLIAMS, M	Cole Information
	PENDER, ROSCOE	Cole Information
	LEEBOO, THERESA	Cole Information
	BROCK, J	Cole Information
	RUSSELL, E	Cole Information
	WHEELER, W	Cole Information

FINDINGS

Year	*Uses*	*Source*
1992	PABON, J	Cole Information
	GREEN, DOUGLAS	Cole Information
	WILKS, VIOLET	Cole Information
	GREEN, D	Cole Information
	CABAN, MIGUEL A	Cole Information
	ACOSTA, M	Cole Information
	CRAFTON, ELIZ E	Cole Information
	SMITH, B	Cole Information
	VAUGHN, MARY LEE	Cole Information
	SMITH, D	Cole Information
	RYAN, A	Cole Information
	HYLTON, HERMAN	Cole Information
	PRATTS, MONIQUE	Cole Information
	BANKS, WM	Cole Information
	FORD, THOS	Cole Information
	SMALL, JOHN	Cole Information
	PEREZ, J	Cole Information
	PATTERSON, ISAAC	Cole Information
	MOODY, LULA	Cole Information
	BLACKMAN, JANICE	Cole Information
	BOYD, J	Cole Information
	MAHONEY, ROZELIA C	Cole Information
	WILKS, MARY	Cole Information
	JOHNSON, MICHAEL	Cole Information
	AULTMAN, SHIRLEY	Cole Information
	STANSBURY, MAE ANNIE	Cole Information
	JOHNSON, CURTIS	Cole Information
	TARIQ, M	Cole Information
	PARKER, DOROTHY	Cole Information
	CINTRON, JULIE	Cole Information
	BARNES, S V	Cole Information
	SMITH, MARGARET	Cole Information

FINDINGS

Year	*Uses*	*Source*
1992	WILLIAMS, DELORES	Cole Information
	BONILLA, JULIA	Cole Information
	CRAIGS, ANDREW	Cole Information
	ROLDAN, JUANITA	Cole Information
	WILLIAMSON, ALICE	Cole Information
	RAMOS, CARMEN	Cole Information
	REYES, D	Cole Information
	STEVENS, T	Cole Information
	GARNER, CARLISLE	Cole Information
	LUCA, DILA	Cole Information
	WRIGHT, B	Cole Information
	HOOKER, M	Cole Information
	COLE, WOODROW	Cole Information
	RAMOS, ISMAEL	Cole Information
	GUIVAS, CONSESORA	Cole Information
1973	Allen A	New York Telephone
	Arroyo Victoria	New York Telephone
	Beach Robert M	New York Telephone
	Carroll E M	New York Telephone
	Coles Jerome	New York Telephone
	Counts Rosa L	New York Telephone
	Courtney Doris	New York Telephone
	Fraine Maria	New York Telephone
	Garner Carlisle	New York Telephone
	Gathers Samuel	New York Telephone
	Grady William	New York Telephone
	Green Joseph Jr	New York Telephone
	Greene Deuglas	New York Telephone
	Hurdle Rossalee	New York Telephone
	King R	New York Telephone
	Lathan Anita	New York Telephone
	Leak Evans	New York Telephone

FINDINGS

Year	Uses	Source
1973	Matos Lorenzo	New York Telephone
	Melford Gloria	New York Telephone
	Mitchell Hattie	New York Telephone
	Moody Stafford A	New York Telephone
	Mosley Odis	New York Telephone
	Pabon Juanita	New York Telephone
	Parker D	New York Telephone
	Pizarro Milagros	New York Telephone
	Reyes Celestina Mrs	New York Telephone
	Beyes Celina	New York Telephone
	Roman D	New York Telephone
	Spruill A	New York Telephone
	Spruill Lucy	New York Telephone
	Washington Rissie	New York Telephone
	Weathers Carrie	New York Telephone
	Wilks Violet	New York Telephone
1970	Allen A	New York Telephone
	Arroyo Victoria	New York Telephone
	Carroll E M	New York Telephone
	Coles Jerome	New York Telephone
	Fordhum Patriciasitia	New York Telephone
	Fraine Maria	New York Telephone
	Garner Carlisle	New York Telephone
	Green Joseph Jr	New York Telephone
	Greene Douglas	New York Telephone
	Hurdle Rossalee	New York Telephone
	Johnson Harry A	New York Telephone
	King R	New York Telephone
	Mitchell Hattie	New York Telephone
	Patterson Alice	New York Telephone
	Pena G	New York Telephone
	Pressley Cassius	New York Telephone

Year	Uses	Source
1970	Roberts T D	New York Telephone
	Soto Doris Mrs	New York Telephone

239 NASSAU ST

Year	Uses	Source
2010	WLADYSLAWA SLABONSKI	Cole Information
1940	Mucci A grocr	New York Telephone

240 NASSAU ST

Year	Uses	Source
2022	BROOKLYN CLUBHOUSE NAVY YARD	Cole Information
	SHAWONDA SWAIN	Cole Information
2017	A BEST 24 HR LOCKSMITH	Cole Information
	BOYS & GIRLS CLUBS OF AMERICA	Cole Information
2014	BROOKLYN CLUBHOUSE NAVY YARD	Cole Information
	A BEST TWENTY FOUR HR LOCKSMITH	Cole Information
	MADISON SQUARE BOYS & GIRLS CLUB	Cole Information
2010	MADISON SQUARE BOYS & GIRLS	Cole Information
2005	Brooklyn Clubhouse Navy Yard	Hill-Donnelly Corporation
	Madison Square Boys & Girls	Hill-Donnelly Corporation
2000	MADISON BOYS & GRLS	Cole Information
	BROOKLYN CLUBHOUSE NAVY YAR	Cole Information
	MADISON SQUARE BOYS & GIRLS CLUB	Cole Information
1997	Madison Square Boys & Girls Club Brooklyn Clubhouse	NYNEX
	Navy Yard	NYNEX
1995	MADISON SQUARE BOYS' & GIRLS' CLUB-BROOKLYN CLUBHOUSES-NAVY YARD	Cole Information
1992	MADISON SQUARE BOYS' & GIRLS' CLUB-BROOKLYN CLUBHOUSES-NAVY YARD	Cole Information
1940	Matteo Amedeo	New York Telephone

247 NASSAU ST

Year	Uses	Source
2014	CZESLAWA WIKTOROWICZ	Cole Information
1970	Tierney Robert	New York Telephone

FINDINGS

250 NASSAU ST

Year	Uses	Source
2014	BRITTANY RYAN	Cole Information

251 NASSAU ST

Year	Uses	Source
2014	CITY OF NEW YORK	Cole Information
2010	NEW YORK CITY HOUSING AUTH	Cole Information
2005	New York City Housing Auth	Hill-Donnelly Corporation
	FARRAGUT HOUSES NYCHA	Cole Information
	NEW YORK CITY HOUSING AUTHORITY	Cole Information
2000	NY CTY HSNG ATHRTY	Cole Information
	NEW YORK CITY OF HOUSING AUTHORITY	Cole Information
1995	NYC HOUSING AUTHORITY-PROJECTS-FARRAGUT HSESS	Cole Information
1992	NYC HOUSING AUTHORITY-PROJECTS-FARRAGUT HSES	Cole Information

252 NASSAU ST

Year	Uses	Source
1973	Czajkowski Martin	New York Telephone

253 NASSAU ST

Year	Uses	Source
2000	EMANUEL REZNIC	Cole Information
1997	REZNIC Emaniol	NYNEX
1940	Botto C tnsmth	New York Telephone

256 NASSAU ST

Year	Uses	Source
2014	MARY PHILLIPS	Cole Information
2010	MARY PHILLIPS	Cole Information

264 NASSAU ST

Year	Uses	Source
2014	MONIKA DYMEK	Cole Information
2010	MONIKA DYMEK	Cole Information

Year	Uses	Source
2005	No Current Listing	Hill-Donnelly Corporation

266 NASSAU ST

Year	Uses	Source
1973	White E	New York Telephone

270 NASSAU ST

Year	Uses	Source
2014	KRZYSZTOF PURWIN	Cole Information
2010	KRZYSZTOF PURWIN	Cole Information

277 NASSAU ST

Year	Uses	Source
2014	ANGIE NIEVES	Cole Information
2010	ANGIE NIEVES	Cole Information

281 NASSAU ST

Year	Uses	Source
2014	PATRICK SCOTT	Cole Information
2010	PATRICK SCOTT	Cole Information

290 NASSAU ST

Year	Uses	Source
2014	DHEEN THAGOO	Cole Information
2010	DHEEN THAGOO	Cole Information

298 NASSAU ST

Year	Uses	Source
2014	IWONA JURAS	Cole Information
2010	IWONA JURAS	Cole Information

NASU St

251 NASU St

Year	Uses	Source
1965	Farragut Houses	New York Telephone
	NY CENTRAL SYSTEM HOUSING AUTHORITY Projects	New York Telephone

FINDINGS

NAVY

105 NAVY

Year	Uses	Source
1940	Coppola A & Son SS Agcy	New York Telephone
1934	CAPPOLA ANGELO R	R. L. Polk & Co.
	CAPPOLA ANTHONY R	R. L. Polk & Co.
	COPPOLA A & SON STEAM SHIP AGENCY	R. L. Polk & Co.
	COPPOLA ANTHONY COUNTY DETETIVE COUNTRY CT KINGS COUNTY R	R. L. Polk & Co.
	COPPOLA ELIZ CLK R	R. L. Polk & Co.
	COPPOLA LOUISE R	R. L. Polk & Co.
	DECHIARA SALVATORE J AUTO ENG DEPT OF WSG & E R	R. L. Polk & Co.
	GIBBONE VINCENT AUTO ENGINEMN BKN BORO PRES H	R. L. Polk & Co.
1928	COPPOLA A & SON SS AGEY	New York Telephone

107 NAVY

Year	Uses	Source
1980	BYRD LIZZIE MRS WK	New York Telephone
	WILLIAMS N WK	New York Telephone
1960	Amodio Dominick	New York Telephone Company
	Ballentine Earl T	New York Telephone Company
	Bryant Wm	New York Telephone Company
	Byrd Lizzie Mrs	New York Telephone Company
	Fitzgerald Ann	New York Telephone Company
	Fox Rutley	New York Telephone Company
	Harris Malachi	New York Telephone Company
	Herbst Saml	New York Telephone Company
	Herrera Jos L	New York Telephone Company
	Jackson Anna Mae	New York Telephone Company
	Mc Donald C G	New York Telephone Company
	Slack Bernard	New York Telephone Company
	Sutton Louise	New York Telephone Company
	Walker John	New York Telephone Company

Year	Uses	Source
1960	Winslow Ruby	New York Telephone Company
1940	Lauro Bros grocrs	New York Telephone
	Lauro Carmine grocrs	New York Telephone
1934	DIPALMA CARL R	R. L. Polk & Co.
	DIPALMA CONCETTA H	R. L. Polk & Co.
	DIPALMA DOMINICK DRUVER H	R. L. Polk & Co.
	DIPALMA RALPH CHAUF R	R. L. Polk & Co.
	DIPALMA UMBERTO CHAUF R	R. L. Polk & Co.
	LAURO BROS INC FRANK LAURO PRES HUMBERT LAURO SEC-TREAS GRO	R. L. Polk & Co.
	LAURO CARMINE H	R. L. Polk & Co.
	RUGGIERO MARIA H	R. L. Polk & Co.
1928	DI PALMO CARLO R	New York Telephone
	LAURO BROS GRCRS	New York Telephone

109 NAVY

Year	Uses	Source
1940	Cumella Gaetano butchr	New York Telephone
1934	CASTELLANO FRANK	R. L. Polk & Co.
	CASTELLANO & CO MEATS	R. L. Polk & Co.
	LAURO FRANK H	R. L. Polk & Co.
	LAURO FRANK PRES LAURO BROS INC R	R. L. Polk & Co.
	LAURO PHILIP R	R. L. Polk & Co.

111 NAVY

Year	Uses	Source
1934	BIANCHI PHILIP BAKER H DO	R. L. Polk & Co.
	DEROSA ANTOINETTE H	R. L. Polk & Co.
	DESIDERIO GENNARO BAKER H	R. L. Polk & Co.
1928	BIANCHI F PASTRY	New York Telephone

113 NAVY

Year	Uses	Source
1940	Tagliamonti C cgrs	New York Telephone
1934	MILANO H	R. L. Polk & Co.

Year	Uses	Source
1934	TAGLIMONTE CARMINE CIGARS H DO	R. L. Polk & Co.
	VELMA DOMINICK J CLK PO R	R. L. Polk & Co.
1928	VELTRI ALFONSO DRSES	New York Telephone

115 NAVY

Year	Uses	Source
1934	GUGLIANO JOS LAB H	R. L. Polk & Co.
	PICO MARY OPR R	R. L. Polk & Co.
	PICO SALVATORE R	R. L. Polk & Co.
	PICO SANTO FCTY HD H	R. L. Polk & Co.
	SERRAPIRA SANTO LAB H	R. L. Polk & Co.

119 NAVY

Year	Uses	Source
1934	AMARO JOHN GRO H DO	R. L. Polk & Co.
	D AMARO CHAS R	R. L. Polk & Co.
	D AMARO JOHN PROD H DO	R. L. Polk & Co.
	D ANGIO VITTORIO LAB H	R. L. Polk & Co.
	GRASSO VINCENT R	R. L. Polk & Co.
	INSINNA EMELIO LAB R	R. L. Polk & Co.
	INSINNA FRANK SHOE SHINER H	R. L. Polk & Co.
	INSINNA JOS OPR R	R. L. Polk & Co.
	INSINNA SYLVIO LAB R	R. L. Polk & Co.
	LANNL ANTHONY LAB H	R. L. Polk & Co.
	WILLIAMS JOHN PRSR R	R. L. Polk & Co.
	BELLOTTO ARTH LAB H	R. L. Polk & Co.

121 NAVY

Year	Uses	Source
1940	Sorrentino John first	New York Telephone
1934	BROWN ALF LAB R	R. L. Polk & Co.
	BROWN ARTH LAB R	R. L. Polk & Co.
	BROWN MARY R	R. L. Polk & Co.
	CAMPBELL EVELYN H	R. L. Polk & Co.

FINDINGS

Year	Uses	Source
1934	EPRIGON HARRIETTE R	R. L. Polk & Co.
	HAZEL PETER COOK R	R. L. Polk & Co.
	JACKSON HARRIET H	R. L. Polk & Co.
	JOHNSON ALMA H	R. L. Polk & Co.
	LEWIS EDW H	R. L. Polk & Co.
	LINDSEY WALTER LAB R	R. L. Polk & Co.
	SORRENTINO JOHN FLORIST H DO	R. L. Polk & Co.

123 NAVY

Year	Uses	Source
1940	Giuliano A cgrs	New York Telephone
1934	GIULIANO ANGELO CIGGRAS H DO	R. L. Polk & Co.
1928	PAPOLA NICHOLAS E ELECTRCN	New York Telephone

125 NAVY

Year	Uses	Source
1980	WASHINGTON FRANCES WK	New York Telephone
1960	Benson Calvin	New York Telephone Company
	Berner E	New York Telephone Company
	Billy Dorothy Mrs	New York Telephone Company
	Borden Grace Mrs	New York Telephone Company
	Green Marie Mrs	New York Telephone Company
	Horan Mary Mrs	New York Telephone Company
	Jones John E	New York Telephone Company
	Mulkowsky Coletta M	New York Telephone Company
	Paragallo Frank R	New York Telephone Company
	Reinstein Tillie Mrs	New York Telephone Company
	Salvadore Josephine Mrs	New York Telephone Company
1940	Alpha Paper Box Co	New York Telephone
	Evans Royal Supl Mfg Co Inc auto chemcls	New York Telephone
	Kleinman Cabinet Mfg Inc	New York Telephone
	Kleinman Saml fixts	New York Telephone
	Metropolitn Die Sets & Tool Co	New York Telephone
	Metropolitn Mechanical Wks	New York Telephone

FINDINGS

Year	Uses	Source
1940	Royal Paste Co	New York Telephone
	Supreme Briat Pipe Co Inc	New York Telephone
	Worksman Cycle Co fcty	New York Telephone

131 NAVY

Year	Uses	Source
1934	GOBIDOSE ANTHONY TAILOR H	R. L. Polk & Co.

133 NAVY

Year	Uses	Source
1980	FENICO JOS WK	New York Telephone
	STEPTOE ERIC WK	New York Telephone
1960	Blanch Jose	New York Telephone Company
	Brantley Jesse	New York Telephone Company
	Canerossl Ray	New York Telephone Company
	Castro Louis A	New York Telephone Company
	Diaz Peter	New York Telephone Company
	Dischel Celia	New York Telephone Company
	Fenico Jos	New York Telephone Company
	Hamilton Ethel Mrs	New York Telephone Company
	Nixon Lena Mis	New York Telephone Company
	Poitier Eloise	New York Telephone Company
	Robinson John	New York Telephone Company
	Russell Jessie	New York Telephone Company
	Schumer Louis	New York Telephone Company
	Steuber Harry	New York Telephone Company
	Tarallo Jas	New York Telephone Company
	Tsarnas Philip	New York Telephone Company
	Williams Bert	New York Telephone Company

136 NAVY

Year	Uses	Source
1934	RIPOLA JOS H	R. L. Polk & Co.
	RUMPOLO JOS H	R. L. Polk & Co.

FINDINGS

138 NAVY

Year	Uses	Source
1934	GIANOTTI GERARDO PLMBR H	R. L. Polk & Co.
	GRANNOTTI GENARO PLMBR H DO	R. L. Polk & Co.
	ZANFARDINO	R. L. Polk & Co.

139 NAVY

Year	Uses	Source
1934	BRIGHTON METAL CEILING CO	R. L. Polk & Co.
	CONTI JOHN F SLSMN H	R. L. Polk & Co.
	PALMIERI BERNARD LAB R	R. L. Polk & Co.
	PALMIERI JULIA OPR R	R. L. Polk & Co.
1928	SCARFATO THOS GROCERY	New York Telephone

140 NAVY

Year	Uses	Source
1934	FARINA ROSARIE LAB H	R. L. Polk & Co.

141 NAVY

Year	Uses	Source
1934	GEMMA PRINCIPLE LAB H	R. L. Polk & Co.
	GOODRICH FRANK LAB H	R. L. Polk & Co.
	PACCIELLO NANCY H	R. L. Polk & Co.

142 NAVY

Year	Uses	Source
1934	ARCHER JACK LAB H	R. L. Polk & Co.
	BROWN CHAS LAB H	R. L. Polk & Co.
	BROWN MARGT H	R. L. Polk & Co.
	GUERRA ANGELINA H	R. L. Polk & Co.
	GUERRA CHAS R	R. L. Polk & Co.
	GUERRA GENARO R	R. L. Polk & Co.
	LAMMO JOS RESTR H DO	R. L. Polk & Co.
	LAB R REAR	R. L. Polk & Co.
	SCALA GAETANO LAB R REAR	R. L. Polk & Co.
	VALERIO JOS FCTY HD H REAR	R. L. Polk & Co.

143 NAVY

Year	Uses	Source
1976	WILLIAMS ELMER JR	New York Telephone
1960	Blumenthal Edw	New York Telephone Company
	Fussell Christophena	New York Telephone Company
	Holmes Jessie	New York Telephone Company
	Kristiansen Sigurd	New York Telephone Company
	Marks Louis J	New York Telephone Company
	Miles Victoria Mrs	New York Telephone Company
	Piacentno Chas	New York Telephone Company
	Powazinik Mary D	New York Telephone Company
	Rivera John	New York Telephone Company
	Toper Ida	New York Telephone Company
	Topper Ida	New York Telephone Company
	Vallone Anthony F	New York Telephone Company
	Vallone Lillian Mrs	New York Telephone Company
1934	JACKSON WM LAB H	R. L. Polk & Co.
	MILITANO BRUNO STUDENT R	R. L. Polk & Co.
	MILITANO LENA H	R. L. Polk & Co.
	MILITANO MICHL FCTY HD R	R. L. Polk & Co.
	OSBORNE JOHN LAB H	R. L. Polk & Co.
	SMITH PERCY LAB R REAR	R. L. Polk & Co.
	WATKINS DANL LAB H	R. L. Polk & Co.
	WHITE WM LAB H REAR	R. L. Polk & Co.

144 NAVY

Year	Uses	Source
1934	CORDORA VINCENT LAB R REAR	R. L. Polk & Co.
	LAB H REAR	R. L. Polk & Co.
	GIANGRANDE LUIGI BARBER R	R. L. Polk & Co.
	GIANGRANDE VINCENT LAB H	R. L. Polk & Co.
	GIBBONE MATTEO LAB H	R. L. Polk & Co.
	NATALE CARMINE LAB H REAR	R. L. Polk & Co.
	PELUSO VINCENT LAB R	R. L. Polk & Co.

Year	Uses	Source
1934	PISANO LOUIS BARBER	R. L. Polk & Co.
	SABINO CONO FCTY HD H	R. L. Polk & Co.
	SERANO THOS TAILOR H DO	R. L. Polk & Co.

145 NAVY

Year	Uses	Source
1934	SMITH HENRY LAB H	R. L. Polk & Co.
	WILLIAMS LOUISE H	R. L. Polk & Co.

146 NAVY

Year	Uses	Source
1934	OLSON CARL SWNINGS H DO	R. L. Polk & Co.
	VESTA JOS LAB H	R. L. Polk & Co.
	VESTA JOS JR MEAT CTR R	R. L. Polk & Co.
	VESTA MATTEO FCTY HD R	R. L. Polk & Co.

147 NAVY

Year	Uses	Source
1934	MICHL CHAUF H	R. L. Polk & Co.
	VIVO JOSEPHINE GRO H DO	R. L. Polk & Co.

148 NAVY

Year	Uses	Source
1934	ALFIERO JOS LAB H REAR	R. L. Polk & Co.
	DIPAOLA CAESAR LAB H	R. L. Polk & Co.
	DIPAOLO CARMELA OPR R	R. L. Polk & Co.
	MARINO ANTHONY FCTY HD R	R. L. Polk & Co.
	MARINO MARIS ONR R	R. L. Polk & Co.
	QUARANIL THOS LAB H REAR	R. L. Polk & Co.
	SETTA LOUIS LAB R REAR	R. L. Polk & Co.

149 NAVY

Year	Uses	Source
1940	Cortese Antonio	New York Telephone
1934	ATTIANESE NICHOLAS R	R. L. Polk & Co.
	ATTIANESE SARAH OPR R	R. L. Polk & Co.

FINDINGS

Year	Uses	Source
1934	ATTIANESE TOBIO H	R. L. Polk & Co.
	CORTESE ANTONIA LAB H	R. L. Polk & Co.
	CORTESE LUCY OPR R	R. L. Polk & Co.
	CORTESE MATILDA OPR R	R. L. Polk & Co.
	CORTESE MICHL CHAUF R	R. L. Polk & Co.
	CORTESE MINNIE FCTY HD R	R. L. Polk & Co.
	FARINA CONA STUDENT R	R. L. Polk & Co.
	FARINA JOS R	R. L. Polk & Co.
	GULAME GEO AUTO MACH R	R. L. Polk & Co.
	MALAFRONTE CARMINE BARBER	R. L. Polk & Co.
	PANNONE ANTHONY R	R. L. Polk & Co.
	PANNONE JOS R	R. L. Polk & Co.
	PANNONE LOUISE R	R. L. Polk & Co.
	PANNONE MILLY FCTY HD R	R. L. Polk & Co.
	PANNONE RALPH LAB H	R. L. Polk & Co.
	SCALANRO JOS WASHER R	R. L. Polk & Co.
	VACCARO JENNY H	R. L. Polk & Co.
	VACCARO JEROME R	R. L. Polk & Co.
	VACCARO JOHN R	R. L. Polk & Co.
	ZANFARDINO	R. L. Polk & Co.
1928	CORTESE ANTONIO R	New York Telephone

150 NAVY

Year	Uses	Source
1934	AMODEO GESUALDO H	R. L. Polk & Co.
	AMODEO JOHN R	R. L. Polk & Co.
	GIORDANO JOS LAB H	R. L. Polk & Co.
	GIORDANO MATIA R	R. L. Polk & Co.
	GRANDE ANTHONY LAB R REAR	R. L. Polk & Co.
	MILITO ALBERT H REAR	R. L. Polk & Co.
	MILITO EVARISTO LAB H REAR	R. L. Polk & Co.
	PRINCIPI ANTHONY LAB H	R. L. Polk & Co.
1928	OLSON CARL VENETIAN BLINDS	New York Telephone

FINDINGS

151 NAVY

Year	*Uses*	*Source*
1980	THOMAS BING WK	New York Telephone
1960	Achsteribbe Simon	New York Telephone Company
	Baza Cipriano	New York Telephone Company
	Bonilla Alicie	New York Telephone Company
	Bonilla Tomas	New York Telephone Company
	Cohen Florence	New York Telephone Company
	Cortez Anna Mr	New York Telephone Company
	Krein Chas	New York Telephone Company
	Lorenzetti Bruno W	New York Telephone Company
	Miller Celia Mrs	New York Telephone Company
	Parker Addle Mrs	New York Telephone Company
	Pshitik Louis	New York Telephone Company
	Santello Albert O	New York Telephone Company
	Schelski Mae	New York Telephone Company
	Smith Bernice Mrs	New York Telephone Company
	Somersille Delicia F	New York Telephone Company
	White Roy	New York Telephone Company
1934	CASTANO ANTOINETTE OPR R	R. L. Polk & Co.
	CASTANO JOHN FCTY WKR R	R. L. Polk & Co.
	CASTANO ROSE JANITRESS H	R. L. Polk & Co.
	COSTAIDO J R	R. L. Polk & Co.
	GIROLLO JAS H	R. L. Polk & Co.
	GRAFFEO FRANK CARP H	R. L. Polk & Co.
	GRAFFEO ROBT R	R. L. Polk & Co.
	GRAFFEO SALVATORE R	R. L. Polk & Co.
	NAVY GLASS WORKS RET GLASS	R. L. Polk & Co.
	NOCELLA EDW CIGARS	R. L. Polk & Co.
	PELLEGRINO LORENZO LAB H	R. L. Polk & Co.
	PELLEGRINO PHILIP R	R. L. Polk & Co.
	ROCCO BELLA OPR R	R. L. Polk & Co.
	ROFFIO FRANK H	R. L. Polk & Co.

FINDINGS

Year	Uses	Source
1934	SHUKIN CELIA R	R. L. Polk & Co.
	HARRY GLAZIER H DO	R. L. Polk & Co.
	ZAGAME CATH FCTY HD R	R. L. Polk & Co.
	ZAGAME ROSE FCTY HD R	R. L. Polk & Co.
	ZAGAME SAML LAB H	R. L. Polk & Co.
1928	CASTALDO JAS R	New York Telephone
	GIGLIELLO L R	New York Telephone

152 NAVY

Year	Uses	Source
1960	Miles Walter J	New York Telephone Company

153 NAVY

Year	Uses	Source
1940	Piro Hiram undtkr	New York Telephone
	Piro Hiram undtkr	New York Telephone
	Res	New York Telephone
	Piros Nicola Sons Inc undtkrs	New York Telephone
1934	BOTTO MARIO FCTY HD H	R. L. Polk & Co.
	PIRO GUIDO H	R. L. Polk & Co.
	PIRO HIRAM H	R. L. Polk & Co.
	PIRO NICOLA H	R. L. Polk & Co.
	PIRO WM R R	R. L. Polk & Co.
	PIRO S NICOLA SONS UNDTKR	R. L. Polk & Co.
1928	PIRO M UNDERTKR	New York Telephone
	PIRO NICOLA SONS UNDTKRS	New York Telephone

154 NAVY

Year	Uses	Source
1934	CAPONE JOHN R	R. L. Polk & Co.
	CAPONE MICHL A MASON H	R. L. Polk & Co.
	CAPONE PASQUALE R	R. L. Polk & Co.
	CAPONE VINCENT R	R. L. Polk & Co.
	H	R. L. Polk & Co.

FINDINGS

156 NAVY

Year	*Uses*	*Source*
1940	Conti Bros Amusement Co	New York Telephone
1934	ANASTASIO CARMELA H	R. L. Polk & Co.
	CAROTENUTO ANTHONY MEATS H DO	R. L. Polk & Co.
1928	CAROTENUTO ANTHONY BTCHR	New York Telephone

160 NAVY

Year	*Uses*	*Source*
1960	Askolaitis Mary	New York Telephone Company
	Bullock Geneva	New York Telephone Company
	Corradini Oscar	New York Telephone Company
	Francois Collnette	New York Telephone Company
	Hogans Jas	New York Telephone Company
	Kirkland Jas	New York Telephone Company
	Llera Helma L	New York Telephone Company
	Mojica Carmelo	New York Telephone Company
	Molina Luis	New York Telephone Company
	Williams Eddie M	New York Telephone Company

161 NAVY

Year	*Uses*	*Source*
1960	Monsegur Diogenes	New York Telephone Company

162 NAVY

Year	*Uses*	*Source*
1980	OJEDA A WK	New York Telephone
	THOMAS THEODORA WK	New York Telephone
	WILLIAMS BETTIE WK	New York Telephone
1960	Allmond Moses	New York Telephone Company
	Carrington Pearl	New York Telephone Company
	Cuomo Michele	New York Telephone Company
	Elliott Gertrude	New York Telephone Company
	Georgulis Christos B	New York Telephone Company
	Giammarco Carmela	New York Telephone Company

Year	Uses	Source
1960	Harris E T	New York Telephone Company
	Muniz E	New York Telephone Company
	Ramos Alex	New York Telephone Company
	Roy Charlie	New York Telephone Company
	Thomas Donald	New York Telephone Company

167 NAVY

Year	Uses	Source
1949	Knox Eliz N	New York Telephone Company
1934	DELLAPLA ALBERT LAB R	R. L. Polk & Co.

170 NAVY

Year	Uses	Source
1928	BOSCH GEO & CO PRINTERS	New York Telephone

171 NAVY

Year	Uses	Source
1934	LEE CHARLIE H DO	R. L. Polk & Co.

NAVY PARK

125 NAVY PARK

Year	Uses	Source
1973	Blumenfeld Joseph	New York Telephone

NAVY ST

62 NAVY ST

Year	Uses	Source
2014	DALTON SULMERS	Cole Information

78 NAVY ST

Year	Uses	Source
1945	Greene Howard	New York Telephone

FINDINGS

NOBIE St

50 NOBIE St

Year	*Uses*	*Source*
1965	NY Mdse Co	New York Telephone

FINDINGS

ADJOINING PROPERTY: ADDRESSES NOT IDENTIFIED IN RESEARCH SOURCE

The following Adjoining Property addresses were researched for this report, and the addresses were not identified in research source.

Address Researched	Address Not Identified in Research Source
105 NAVY	2022, 2020, 2017, 2014, 2010, 2005, 2000, 1997, 1995, 1992, 1985, 1980, 1976, 1973, 1970, 1965, 1960, 1949, 1945
107 NAVY	2022, 2020, 2017, 2014, 2010, 2005, 2000, 1997, 1995, 1992, 1985, 1976, 1973, 1970, 1965, 1949, 1945
109 NAVY	2022, 2020, 2017, 2014, 2010, 2005, 2000, 1997, 1995, 1992, 1985, 1980, 1976, 1973, 1970, 1965, 1960, 1949, 1945, 1928
111 NAVY	2022, 2020, 2017, 2014, 2010, 2005, 2000, 1997, 1995, 1992, 1985, 1980, 1976, 1973, 1970, 1965, 1960, 1949, 1945, 1940
113 NAVY	2022, 2020, 2017, 2014, 2010, 2005, 2000, 1997, 1995, 1992, 1985, 1980, 1976, 1973, 1970, 1965, 1960, 1949, 1945
115 NAVY	2022, 2020, 2017, 2014, 2010, 2005, 2000, 1997, 1995, 1992, 1985, 1980, 1976, 1973, 1970, 1965, 1960, 1949, 1945, 1940, 1928
119 NAVY	2022, 2020, 2017, 2014, 2010, 2005, 2000, 1997, 1995, 1992, 1985, 1980, 1976, 1973, 1970, 1965, 1960, 1949, 1945, 1940, 1928
119 NAVY	2022, 2020, 2017, 2014, 2010, 2005, 2000, 1997, 1995, 1992, 1985, 1980, 1976, 1973, 1970, 1965, 1960, 1949, 1945, 1940, 1928
121 NAVY	2022, 2020, 2017, 2014, 2010, 2005, 2000, 1997, 1995, 1992, 1985, 1980, 1976, 1973, 1970, 1965, 1960, 1949, 1945, 1928
123 NAVY	2022, 2020, 2017, 2014, 2010, 2005, 2000, 1997, 1995, 1992, 1985, 1980, 1976, 1973, 1970, 1965, 1960, 1949, 1945
125 NAVY	2022, 2020, 2017, 2014, 2010, 2005, 2000, 1997, 1995, 1992, 1985, 1976, 1973, 1970, 1965, 1949, 1945, 1934, 1928
125 NAVY PARK	2022, 2020, 2017, 2014, 2010, 2005, 2000, 1997, 1995, 1992, 1985, 1980, 1976, 1970, 1965, 1960, 1949, 1945, 1940, 1934, 1928
131 NAVY	2022, 2020, 2017, 2014, 2010, 2005, 2000, 1997, 1995, 1992, 1985, 1980, 1976, 1973, 1970, 1965, 1960, 1949, 1945, 1940, 1928
133 NAVY	2022, 2020, 2017, 2014, 2010, 2005, 2000, 1997, 1995, 1992, 1985, 1976, 1973, 1970, 1965, 1949, 1945, 1940, 1934, 1928
136 NAVY	2022, 2020, 2017, 2014, 2010, 2005, 2000, 1997, 1995, 1992, 1985, 1980, 1976, 1973, 1970, 1965, 1960, 1949, 1945, 1940, 1928
138 NAVY	2022, 2020, 2017, 2014, 2010, 2005, 2000, 1997, 1995, 1992, 1985, 1980, 1976, 1973, 1970, 1965, 1960, 1949, 1945, 1940, 1928
139 NAVY	2022, 2020, 2017, 2014, 2010, 2005, 2000, 1997, 1995, 1992, 1985, 1980, 1976, 1973, 1970, 1965, 1960, 1949, 1945, 1940
14 245 CONCRD	2022, 2020, 2017, 2014, 2010, 2005, 2000, 1997, 1995, 1992, 1985, 1980, 1976, 1973, 1970, 1965, 1960, 1949, 1945, 1934, 1928
140 NAVY	2022, 2020, 2017, 2014, 2010, 2005, 2000, 1997, 1995, 1992, 1985, 1980, 1976, 1973, 1970, 1965, 1960, 1949, 1945, 1940, 1928

FINDINGS

Address Researched	Address Not Identified in Research Source
141 NAVY	2022, 2020, 2017, 2014, 2010, 2005, 2000, 1997, 1995, 1992, 1985, 1980, 1976, 1973, 1970, 1965, 1960, 1949, 1945, 1940, 1928
142 NAVY	2022, 2020, 2017, 2014, 2010, 2005, 2000, 1997, 1995, 1992, 1985, 1980, 1976, 1973, 1970, 1965, 1960, 1949, 1945, 1940, 1928
143 NAVY	2022, 2020, 2017, 2014, 2010, 2005, 2000, 1997, 1995, 1992, 1985, 1980, 1973, 1970, 1965, 1949, 1945, 1940, 1928
144 NAVY	2022, 2020, 2017, 2014, 2010, 2005, 2000, 1997, 1995, 1992, 1985, 1980, 1976, 1973, 1970, 1965, 1960, 1949, 1945, 1940, 1928
145 NAVY	2022, 2020, 2017, 2014, 2010, 2005, 2000, 1997, 1995, 1992, 1985, 1980, 1976, 1973, 1970, 1965, 1960, 1949, 1945, 1940, 1928
146 NAVY	2022, 2020, 2017, 2014, 2010, 2005, 2000, 1997, 1995, 1992, 1985, 1980, 1976, 1973, 1970, 1965, 1960, 1949, 1945, 1940, 1928
147 NAVY	2022, 2020, 2017, 2014, 2010, 2005, 2000, 1997, 1995, 1992, 1985, 1980, 1976, 1973, 1970, 1965, 1960, 1949, 1945, 1940, 1928
148 NAVY	2022, 2020, 2017, 2014, 2010, 2005, 2000, 1997, 1995, 1992, 1985, 1980, 1976, 1973, 1970, 1965, 1960, 1949, 1945, 1940, 1928
149 NAVY	2022, 2020, 2017, 2014, 2010, 2005, 2000, 1997, 1995, 1992, 1985, 1980, 1976, 1973, 1970, 1965, 1960, 1949, 1945
150 NAVY	2022, 2020, 2017, 2014, 2010, 2005, 2000, 1997, 1995, 1992, 1985, 1980, 1976, 1973, 1970, 1965, 1960, 1949, 1945, 1940
151 NAVY	2022, 2020, 2017, 2014, 2010, 2005, 2000, 1997, 1995, 1992, 1985, 1976, 1973, 1970, 1965, 1949, 1945, 1940
152 NAVY	2022, 2020, 2017, 2014, 2010, 2005, 2000, 1997, 1995, 1992, 1985, 1980, 1976, 1973, 1970, 1965, 1949, 1945, 1940, 1934, 1928
153 NAVY	2022, 2020, 2017, 2014, 2010, 2005, 2000, 1997, 1995, 1992, 1985, 1980, 1976, 1973, 1970, 1965, 1960, 1949, 1945
154 NAVY	2022, 2020, 2017, 2014, 2010, 2005, 2000, 1997, 1995, 1992, 1985, 1980, 1976, 1973, 1970, 1965, 1960, 1949, 1945, 1940, 1928
156 NAVY	2022, 2020, 2017, 2014, 2010, 2005, 2000, 1997, 1995, 1992, 1985, 1980, 1976, 1973, 1970, 1965, 1960, 1949, 1945
160 NAVY	2022, 2020, 2017, 2014, 2010, 2005, 2000, 1997, 1995, 1992, 1985, 1980, 1976, 1973, 1970, 1965, 1949, 1945, 1940, 1934, 1928
161 NAVY	2022, 2020, 2017, 2014, 2010, 2005, 2000, 1997, 1995, 1992, 1985, 1980, 1976, 1973, 1970, 1965, 1949, 1945, 1940, 1934, 1928
162 NAVY	2022, 2020, 2017, 2014, 2010, 2005, 2000, 1997, 1995, 1992, 1985, 1976, 1973, 1970, 1965, 1949, 1945, 1940, 1934, 1928
167 NAVY	2022, 2020, 2017, 2014, 2010, 2005, 2000, 1997, 1995, 1992, 1985, 1980, 1976, 1973, 1970, 1965, 1960, 1945, 1940, 1928
170 NAVY	2022, 2020, 2017, 2014, 2010, 2005, 2000, 1997, 1995, 1992, 1985, 1980, 1976, 1973, 1970, 1965, 1960, 1949, 1945, 1940, 1934
171 NAVY	2022, 2020, 2017, 2014, 2010, 2005, 2000, 1997, 1995, 1992, 1985, 1980, 1976, 1973, 1970, 1965, 1960, 1949, 1945, 1940, 1928
1790 1ST AV MANH	2022, 2020, 2017, 2014, 2010, 2005, 2000, 1997, 1995, 1992, 1985, 1980, 1976, 1973, 1970, 1965, 1960, 1949, 1945, 1934, 1928

FINDINGS

Address Researched	Address Not Identified in Research Source
1811 1	2022, 2020, 2017, 2014, 2010, 2005, 2000, 1997, 1995, 1992, 1985, 1980, 1976, 1973, 1970, 1965, 1960, 1945, 1934, 1928
1814 1ST FL	2022, 2020, 2017, 2014, 2010, 2005, 2000, 1997, 1995, 1992, 1985, 1980, 1976, 1973, 1970, 1965, 1960, 1949, 1945, 1940, 1928
1815 1	2022, 2020, 2017, 2014, 2010, 2005, 2000, 1997, 1995, 1992, 1985, 1980, 1976, 1973, 1970, 1965, 1949, 1945, 1940, 1934, 1928
1815 AVENUE 1	2022, 2020, 2017, 2014, 2010, 2005, 2000, 1997, 1995, 1992, 1985, 1980, 1976, 1973, 1970, 1965, 1949, 1945, 1940, 1934, 1928
1826 1ST AVE	2022, 2020, 2017, 2014, 2010, 2005, 2000, 1997, 1995, 1992, 1985, 1980, 1976, 1973, 1970, 1965, 1960, 1949, 1945, 1940, 1934
1844 1ST FL	2022, 2020, 2017, 2014, 2010, 2005, 2000, 1997, 1995, 1992, 1985, 1980, 1976, 1973, 1970, 1965, 1960, 1949, 1945, 1940, 1928
1879 1ST AVE	2022, 2020, 2017, 2014, 2010, 2005, 2000, 1997, 1995, 1992, 1985, 1980, 1976, 1973, 1970, 1965, 1960, 1949, 1945, 1940, 1928
1889 1ST AV MHN	2022, 2020, 2017, 2014, 2010, 2005, 2000, 1997, 1995, 1992, 1985, 1980, 1976, 1973, 1970, 1965, 1960, 1949, 1945, 1940, 1928
1896 1ST AV MHN	2022, 2020, 2017, 2014, 2010, 2005, 2000, 1997, 1995, 1992, 1985, 1980, 1976, 1973, 1970, 1965, 1960, 1949, 1945, 1940, 1928
1902 1	2022, 2020, 2017, 2014, 2010, 2005, 2000, 1995, 1992, 1985, 1980, 1976, 1973, 1970, 1965, 1960, 1949, 1945, 1940, 1934, 1928
1903 1	2022, 2020, 2017, 2014, 2010, 2005, 2000, 1997, 1995, 1992, 1985, 1980, 1976, 1973, 1970, 1965, 1960, 1945, 1940, 1934, 1928
1910 1 P	2022, 2020, 2017, 2014, 2010, 2005, 2000, 1995, 1992, 1985, 1980, 1976, 1973, 1970, 1965, 1960, 1949, 1945, 1940, 1934, 1928
1921 1	2022, 2020, 2017, 2014, 2010, 2005, 2000, 1997, 1995, 1992, 1985, 1980, 1976, 1973, 1970, 1965, 1940, 1934, 1928
1923 1	2022, 2020, 2017, 2014, 2010, 2005, 2000, 1997, 1995, 1992, 1985, 1980, 1976, 1973, 1970, 1965, 1960, 1945, 1940, 1934, 1928
1937 1ST AVE	2022, 2020, 2017, 2014, 2010, 2005, 2000, 1997, 1995, 1992, 1985, 1980, 1976, 1973, 1970, 1965, 1960, 1949, 1945, 1940, 1928
1944 1ST AVE	2022, 2020, 2017, 2014, 2010, 2005, 2000, 1997, 1995, 1992, 1985, 1980, 1976, 1973, 1970, 1965, 1960, 1949, 1945, 1940, 1928
236 NASSAU	2022, 2020, 2017, 2014, 2010, 2005, 2000, 1997, 1995, 1992, 1985, 1980, 1976, 1973, 1970, 1965, 1960, 1949, 1945, 1940, 1928
237 NASAU st	2022, 2020, 2017, 2014, 2010, 2005, 2000, 1997, 1995, 1992, 1985, 1980, 1976, 1965, 1960, 1949, 1945, 1940, 1934, 1928
237 NASAU St	2022, 2020, 2017, 2014, 2010, 2005, 2000, 1997, 1995, 1992, 1985, 1980, 1976, 1973, 1970, 1960, 1949, 1945, 1940, 1934, 1928
237 NASSAU ST	2020, 1995, 1985, 1980, 1976, 1965, 1960, 1949, 1945, 1940, 1934, 1928
238 NASSAU	2022, 2020, 2017, 2014, 2010, 2005, 2000, 1997, 1995, 1992, 1985, 1980, 1976, 1973, 1970, 1965, 1960, 1949, 1945, 1940, 1928
239 NASSAU ST	2022, 2020, 2017, 2014, 2005, 2000, 1997, 1995, 1992, 1985, 1980, 1976, 1973, 1970, 1965, 1960, 1949, 1945, 1934, 1928
240 NASSAU	2022, 2020, 2017, 2014, 2010, 2005, 2000, 1997, 1995, 1985, 1980, 1976, 1973, 1970, 1965, 1960, 1949, 1945, 1940

FINDINGS

Address Researched	Address Not Identified in Research Source
240 NASSAU ST	2020, 1985, 1980, 1976, 1973, 1970, 1965, 1960, 1949, 1945, 1934, 1928
242 NASSAU	2022, 2020, 2017, 2014, 2010, 2005, 2000, 1997, 1995, 1992, 1985, 1980, 1976, 1973, 1970, 1965, 1960, 1949, 1945, 1940, 1928
243 NASSAU	2022, 2020, 2017, 2014, 2010, 2005, 2000, 1997, 1995, 1992, 1985, 1980, 1976, 1973, 1970, 1965, 1960, 1949, 1945, 1940
245 CONCORD	2022, 2020, 2017, 2014, 2010, 2005, 2000, 1997, 1995, 1992, 1985, 1980, 1976, 1973, 1970, 1965, 1960, 1949, 1945, 1940, 1928
245 NASSAU	2022, 2020, 2017, 2014, 2010, 2005, 2000, 1997, 1995, 1992, 1985, 1980, 1976, 1973, 1970, 1965, 1960, 1949, 1945, 1940, 1928
246 NASSAU	2022, 2020, 2017, 2014, 2010, 2005, 2000, 1997, 1995, 1992, 1985, 1980, 1976, 1973, 1970, 1965, 1960, 1949, 1945, 1940, 1928
247 NASSAU ST	2022, 2020, 2017, 2010, 2005, 2000, 1997, 1995, 1992, 1985, 1980, 1976, 1973, 1965, 1960, 1949, 1945, 1940, 1934, 1928
248 NASSAU	2022, 2020, 2017, 2014, 2010, 2005, 2000, 1997, 1995, 1992, 1985, 1980, 1976, 1973, 1970, 1965, 1960, 1949, 1945, 1940, 1928
249 NASSAU	2022, 2020, 2017, 2014, 2010, 2005, 2000, 1997, 1995, 1992, 1985, 1980, 1976, 1973, 1970, 1965, 1949, 1945, 1940, 1934, 1928
250 NASSAU ST	2022, 2020, 2017, 2010, 2005, 2000, 1997, 1995, 1992, 1985, 1980, 1976, 1973, 1970, 1965, 1960, 1949, 1945, 1940, 1934, 1928
251 NASAU st	2022, 2020, 2017, 2014, 2010, 2005, 2000, 1997, 1995, 1992, 1985, 1980, 1976, 1965, 1960, 1949, 1945, 1940, 1934, 1928
251 NASSAU	2022, 2020, 2017, 2014, 2010, 2005, 2000, 1997, 1995, 1992, 1985, 1980, 1973, 1970, 1965, 1949, 1945, 1940, 1934, 1928
251 NASSAU ST	2022, 2020, 2017, 1997, 1985, 1980, 1976, 1973, 1970, 1965, 1960, 1949, 1945, 1940, 1934, 1928
251 NASU St	2022, 2020, 2017, 2014, 2010, 2005, 2000, 1997, 1995, 1992, 1985, 1980, 1976, 1973, 1970, 1960, 1949, 1945, 1940, 1934, 1928
252 NASSAU	2022, 2020, 2017, 2014, 2010, 2005, 2000, 1997, 1995, 1992, 1985, 1980, 1973, 1970, 1965, 1960, 1949, 1945, 1940, 1934, 1928
252 NASSAU ST	2022, 2020, 2017, 2014, 2010, 2005, 2000, 1997, 1995, 1992, 1985, 1980, 1976, 1970, 1965, 1960, 1949, 1945, 1940, 1934, 1928
253 NASSAU	2022, 2020, 2017, 2014, 2010, 2005, 2000, 1997, 1995, 1992, 1985, 1980, 1976, 1973, 1970, 1965, 1960, 1949, 1945, 1940
253 NASSAU ST	2022, 2020, 2017, 2014, 2010, 2005, 1995, 1992, 1985, 1980, 1976, 1973, 1970, 1965, 1960, 1949, 1945, 1934, 1928
254 CONCORD	2022, 2020, 2017, 2014, 2010, 2005, 2000, 1997, 1995, 1992, 1985, 1980, 1976, 1973, 1970, 1965, 1960, 1949, 1945, 1940
254 CONCRD	2022, 2020, 2017, 2014, 2010, 2005, 2000, 1997, 1995, 1992, 1985, 1980, 1976, 1973, 1970, 1965, 1960, 1945, 1940, 1934, 1928
254 NASSAU	2022, 2020, 2017, 2014, 2010, 2005, 2000, 1997, 1995, 1992, 1985, 1980, 1976, 1973, 1970, 1965, 1960, 1949, 1945, 1940
255 NASSAU	2022, 2020, 2017, 2014, 2010, 2005, 2000, 1997, 1995, 1992, 1985, 1976, 1973, 1970, 1965, 1960, 1949, 1945, 1940, 1928
256 NASSAU	2022, 2020, 2017, 2014, 2010, 2005, 2000, 1997, 1995, 1992, 1985, 1980, 1976, 1973, 1970, 1965, 1960, 1949, 1945, 1940, 1928

FINDINGS

Address Researched	Address Not Identified in Research Source
256 NASSAU ST	2022, 2020, 2017, 2005, 2000, 1997, 1995, 1992, 1985, 1980, 1976, 1973, 1970, 1965, 1960, 1949, 1945, 1940, 1934, 1928
257 NASSAU	2022, 2020, 2017, 2014, 2010, 2005, 2000, 1997, 1995, 1992, 1985, 1980, 1976, 1973, 1970, 1965, 1960, 1949, 1945, 1940
258 NASSAU	2022, 2020, 2017, 2014, 2010, 2005, 2000, 1997, 1995, 1992, 1985, 1980, 1976, 1973, 1970, 1965, 1960, 1949, 1945, 1940, 1928
259 NASSAU	2022, 2020, 2017, 2014, 2010, 2005, 2000, 1997, 1995, 1992, 1985, 1980, 1976, 1973, 1970, 1965, 1960, 1949, 1945, 1940
260 NASSAU	2022, 2020, 2017, 2014, 2010, 2005, 2000, 1997, 1995, 1992, 1985, 1980, 1976, 1973, 1970, 1965, 1960, 1949, 1945, 1940
262 NASSAU	2022, 2020, 2017, 2014, 2010, 2005, 2000, 1997, 1995, 1992, 1985, 1980, 1976, 1973, 1970, 1965, 1960, 1949, 1945, 1940
264 NASSAU	2022, 2020, 2017, 2014, 2010, 2005, 2000, 1997, 1995, 1992, 1985, 1980, 1976, 1973, 1970, 1965, 1960, 1949, 1945, 1940, 1928
264 NASSAU ST	2022, 2020, 2017, 2000, 1997, 1995, 1992, 1985, 1980, 1976, 1973, 1970, 1965, 1960, 1949, 1945, 1940, 1934, 1928
265 NASSAU	2022, 2020, 2017, 2014, 2010, 2005, 2000, 1997, 1995, 1992, 1985, 1980, 1976, 1973, 1970, 1965, 1960, 1949, 1945, 1940
266 NASSAU	2022, 2020, 2017, 2014, 2010, 2005, 2000, 1997, 1995, 1992, 1985, 1980, 1973, 1970, 1965, 1960, 1949, 1945, 1940, 1934, 1928
266 NASSAU ST	2022, 2020, 2017, 2014, 2010, 2005, 2000, 1997, 1995, 1992, 1985, 1980, 1976, 1970, 1965, 1960, 1949, 1945, 1940, 1934, 1928
268 NASSAU	2022, 2020, 2017, 2014, 2010, 2005, 2000, 1997, 1995, 1992, 1985, 1980, 1976, 1973, 1970, 1965, 1960, 1949, 1945, 1940, 1928
270 NASSAU ST	2022, 2020, 2017, 2005, 2000, 1997, 1995, 1992, 1985, 1980, 1976, 1973, 1970, 1965, 1960, 1949, 1945, 1940, 1934, 1928
273 NASSAU	2022, 2020, 2017, 2014, 2010, 2005, 2000, 1997, 1995, 1992, 1985, 1980, 1976, 1973, 1970, 1965, 1960, 1949, 1945, 1940, 1928
277 NASSAU ST	2022, 2020, 2017, 2005, 2000, 1997, 1995, 1992, 1985, 1980, 1976, 1973, 1970, 1965, 1960, 1949, 1945, 1940, 1934, 1928
278 NASSAU	2022, 2020, 2017, 2014, 2010, 2005, 2000, 1997, 1995, 1992, 1985, 1980, 1976, 1973, 1970, 1965, 1960, 1949, 1945, 1940, 1928
280 CONCORD	2022, 2020, 2017, 2014, 2010, 2005, 2000, 1997, 1995, 1992, 1985, 1980, 1976, 1973, 1970, 1965, 1960, 1949, 1945, 1940, 1928
281 CONCORD	2022, 2020, 2017, 2014, 2010, 2005, 2000, 1997, 1995, 1992, 1985, 1980, 1976, 1973, 1970, 1965, 1960, 1949, 1945, 1940, 1928
281 NASSAU ST	2022, 2020, 2017, 2005, 2000, 1997, 1995, 1992, 1985, 1980, 1976, 1973, 1970, 1965, 1960, 1949, 1945, 1940, 1934, 1928
281A NASAU AVE	2022, 2020, 2017, 2014, 2010, 2005, 2000, 1997, 1995, 1992, 1985, 1980, 1976, 1973, 1970, 1965, 1960, 1949, 1945, 1940, 1928
281A NASSAU AVE	2022, 2020, 2017, 2014, 2010, 2005, 2000, 1997, 1995, 1992, 1985, 1980, 1976, 1973, 1970, 1965, 1949, 1945, 1940
285 NASSAU	2022, 2020, 2017, 2014, 2010, 2005, 2000, 1997, 1995, 1992, 1985, 1980, 1976, 1973, 1970, 1965, 1960, 1949, 1945, 1940, 1928

FINDINGS

Address Researched	Address Not Identified in Research Source
287 NASSAU	2022, 2020, 2017, 2014, 2010, 2005, 2000, 1997, 1995, 1992, 1985, 1980, 1976, 1973, 1970, 1965, 1960, 1949, 1945, 1940, 1928
290 NASSAU	2022, 2020, 2017, 2014, 2010, 2005, 2000, 1997, 1995, 1992, 1985, 1980, 1976, 1973, 1970, 1965, 1960, 1949, 1945, 1940, 1928
290 NASSAU ST	2022, 2020, 2017, 2005, 2000, 1997, 1995, 1992, 1985, 1980, 1976, 1973, 1970, 1965, 1960, 1949, 1945, 1940, 1934, 1928
292 NASSAU	2022, 2020, 2017, 2014, 2010, 2005, 2000, 1997, 1995, 1992, 1985, 1980, 1976, 1973, 1970, 1965, 1960, 1949, 1945, 1940, 1928
295 NASSAU BLVD	2022, 2020, 2017, 2014, 2010, 2005, 2000, 1997, 1995, 1992, 1985, 1980, 1973, 1970, 1965, 1960, 1949, 1945, 1940, 1934, 1928
298 NASSAU ST	2022, 2020, 2017, 2005, 2000, 1997, 1995, 1992, 1985, 1980, 1976, 1973, 1970, 1965, 1960, 1949, 1945, 1940, 1934, 1928
300 NASSAU	2022, 2020, 2017, 2014, 2010, 2005, 2000, 1997, 1995, 1992, 1980, 1976, 1973, 1970, 1965, 1960, 1949, 1945, 1940, 1928
302 NASSAU RD	2022, 2020, 2017, 2014, 2010, 2005, 2000, 1997, 1995, 1985, 1980, 1976, 1973, 1970, 1965, 1960, 1949, 1945, 1940, 1934, 1928
304 NASSAU	2022, 2020, 2017, 2014, 2010, 2005, 2000, 1997, 1995, 1992, 1985, 1980, 1976, 1973, 1970, 1965, 1960, 1949, 1945, 1940, 1928
326 NASSAU	2022, 2020, 2017, 2014, 2010, 2005, 2000, 1997, 1995, 1985, 1980, 1976, 1973, 1970, 1965, 1960, 1949, 1945, 1940, 1934, 1928
50 NOBIE St	2022, 2020, 2017, 2014, 2010, 2005, 2000, 1997, 1995, 1992, 1985, 1980, 1976, 1973, 1970, 1960, 1949, 1945, 1940, 1934, 1928
62 NAVY ST	2022, 2020, 2017, 2010, 2005, 2000, 1997, 1995, 1992, 1985, 1980, 1976, 1973, 1970, 1965, 1960, 1949, 1945, 1940, 1934, 1928
78 NAVY ST	2022, 2020, 2017, 2014, 2010, 2005, 2000, 1997, 1995, 1992, 1985, 1980, 1976, 1973, 1970, 1965, 1960, 1949, 1940, 1934, 1928

TARGET PROPERTY: ADDRESS NOT IDENTIFIED IN RESEARCH SOURCE

The following Target Property addresses were researched for this report, and the addresses were not identified in the research source.

Address Researched	Address Not Identified in Research Source
50 Navy Street	2020, 2014, 1997, 1985, 1980, 1976, 1960, 1949, 1945, 1940, 1934, 1928

APPENDIX H
USER QUESTIONNAIRE

Environmental Site Assessment – Site Questionnaire

50 Navy Street, Brooklyn, NY

Please answer all questions to the best of your knowledge to support the findings of the Phase I Environmental Site Assessment (ESA) for the 50 Navy Street site (the Subject Property). Please call with any questions or comments.

AKRF Contact: Evelyn Levine
Office phone: 646.388.9717
Email Address: elevine@akrf.com

Person completing questionnaire: David McCarty, Alloy Development

Relationship to the Subject Property: Developer

Length of time associated with the Subject Property: Two months

1. Please provide:

   - The reason why the Phase I ESA is being performed.

     Proposed redevelopment of site and adjacent 240 Nassau Street

   - The type of property and type of property transaction (for example, sale, purchase, exchange, refinancing, etc.).

     Current use is public school; proposed transaction is a 99-year ground lease

   - The complete and correct address for the Subject Property (a map or other documentation showing the Subject Property location and boundaries is helpful).

     50 Navy Street, Brooklyn, NY 11201

2. Please provide information regarding the history of the Subject Property, including past uses, deeds, sale/purchase prices, etc.

   I believe it's been a public school since the 1950s. I don't know the prior use. It's been owned by NYC since the 1950s

3. If the Subject Property is undergoing a transaction, does the purchase price being paid for the Subject Property reasonably reflect the fair market value of the Subject Property?

   ■ Yes ☐ No ☐ N/A

   If you conclude that there is a difference, are you aware of whether the lower purchase price is because of an environmental issue or contamination that is known or believed to be present at the Subject Property?

4. Are you aware of any former studies that have been conducted at the Subject Property, including: geotechnical surveys, environmental site assessment reports, spill investigations/remediation reports, asbestos or lead abatement, former or current environmental permits, licenses, audits, investigations, community right-to-know plans, safety plans, preparedness and prevention plans, spill prevention plans, countermeasure or control plans, or other documentation or correspondence concerning the Subject Property. If yes, please provide copies.

   ☐ Yes ■ No

5. Are you aware of any environmental liens or activity use limitations (such as engineering controls, land use restrictions, or institutional controls) that are in place at the Subject Property and/or have been filed or recorded against the Subject Property under federal, tribal, state, or local law?

   ☐ Yes ■ No

6. Based on your knowledge and experience related to the Subject Property, are there any other obvious indicators that point to the presence or likely presence of releases or contamination at the Subject Property? Please provide any commonly known or reasonably ascertainable information about the Subject Property that would help the environmental professional identify conditions indicative of contamination, releases, or threatened releases. For example:

   - Are you aware of any spills or other chemical releases that have taken place at the Subject Property?

     ☐ Yes ■ No

   - Are you aware of any cleanups that have taken place at the Subject Property?

     ☐ Yes ■ No

   - Are you aware of any specific chemicals or petroleum products that are currently present or once were present at the Subject Property?

     ☐ Yes ■ No

   - Are you aware of any former or current chemical or fuel oil storage, including storage tanks, chemical/pesticide/herbicide use, etc., at the Subject Property?

     ☐ Yes ■ No

   - Are you aware of the presence of any historic fill, construction and demolition debris, ash, dredge spoils, etc.?

     ☐ Yes ■ No

8. Please provide any information you have on former and/or current buildings, utilities, and operations, including past and present:

    - Water: I have no information on this
    - Electric: I have no information on this
    - Gas/fuel oil: I have no information on this
    - Heating and cooling systems: I have no information on this
    - Sewer or septic/cesspool: I have no information on this
    - Trash collection: I have no information on this
    - Hazardous materials storage or use (paint, solvent, pesticides, herbicides):
      I have no information on this
    - Construction/demolition date(s):
      I have no information on this
    - Surveyed drawings, blueprints, subsurface studies, renovation/addition details, etc.:
      We have a site survey and DOE provided a building condition assessment in

9. Please advise whether you are aware of the following:

    - Any pending, threatened, or past litigation relevant to hazardous substances or petroleum products in, on, or from the Subject Property

      ☐ Yes ■ No

    - Any pending, threatened or past administrative proceedings relevant to hazardous substances or petroleum products in, on, or from the Subject Property

      ☐ Yes ■ No

    - Any notices from any government entity regarding any possible violation of environmental laws or possible liability relating to hazardous materials at the Subject Property.

      ☐ Yes ■ No

10. Do you have any specialized knowledge or experience related to the Subject Property or nearby properties? For example, are you involved in the same line of business as the current or former occupants of the Subject Property or an adjoining property so that you would have specialized knowledge of the chemicals and processes used by this type of business?

    ☐ Yes ■ No

11. Please provide:

- The identification of all parties who will rely on the Phase I ESA report.

  Current use is for EIS; future users would be TBD capital partners, lenders, etc.

- The identification of the Subject Property contact and how the contact can be reached for the inspection.

  Please contact Jennifer Maldonado <JMaldonado10@schools.nyc.gov>

- Any special terms and conditions that must be agreed upon by the environmental professional.

  N/A

APPENDIX I
PREVIOUS ENVIRONMENTAL REPORTS

NYC Department of Education

Building Condition Assessment Survey 2022 - 2023

Architectural Inspection **K287**

Asset: **P.S. 287 - BROOKLYN, 50 NAVY STREET, New York, 11201**

Inspection Id	Inspection Type	Time In	Last Edited
SA : K287	Architectural - Senior	2022-11-02 9:13 AM	2022-11-18 1:24 PM
AA : K287	Architectural - Associate	2022-11-02 8:30 AM	2023-06-15 1:57 PM

Asset Data

Question	Answer
Was the building fully accessible for inspection	No
Inspection Access Comment	1st Floor Boys Locker Room, 1st Floor Boys and Girls Shower Rooms (Due to storage)
Building Square Footage	78,000
Comments on the Area	None
Comments on the Stories (Floors) plus Basements	3+B
Comments on the Number of Classrooms	32
Comments on the Year Built	1953
Student Population	295
Staff Population	70
Weather	Fair
Principal(s) Information	
Principal Name	Everbell Boampong-Bishop
Organization	P.S. 287 Bailey K. Ashford School - Brooklyn
Did you meet with this Principal?	Yes
Did this Principal provide feedback?	Yes
Summary of Principal's Feedback	The Principal had no comments regarding the physical condition of the building at this time.
Principal Name	Erin Carstensen
Organization	Community Roots Charter School - Brooklyn
Did you meet with this Principal?	Yes
Did this Principal provide feedback?	Yes
Summary of Principal's Feedback	The Principal had no comments regarding the physical condition of the building at this time.
Custodian	Louis Granato
Fireman	David Perez
Facade Photo	

Corner of Navy Street and Concord Street - North-West View

Architectural Inspection

K287

Main Entrance Photo



Facade A - Navy Street

Roof Photo



Roof 1 - South View

Have any Systems/Major Building Components been upgraded?	Yes	
	Systems:	Partial Foundation Wall and Slab on Grade Repair in Boiler Room.
	Year:	UC
	Systems:	Roofing and Flashing at Roofs 3 and 4 - replaced; Parapets and Coping - replaced; Leaders/Gutters/Downspouts - replaced; Chimney - repointed/repaired; New Roof Barrier; Exterior Walls repointed/repaired (partial); Gymnasium and Auditorium Windows and Window Guards replaced; Window Guards - refurbished; Exterior Stairs - repaired (partial)
	Year:	2021
	Systems:	Partial Waterproofing at Bulkheads.
	Year:	2013
	Systems:	Windows and Window Guards - replaced except at Main Facade.
	Year:	2000
Have there been any New Building Additions?	No	
Tandem Schools?	No	
Leased Space?	No	

Priority Condition

Architectural Inspection

K287

Priority Condition Exist Last Year?	Priority Category	Condition Description	Component Affected	Location Description	Person(s) Notified	Person(s) Title	PhotoImage
No	Tripping Hazard	Safety mats with large gaps are a Potential Safety Hazard	SITE | PLAYGROUNDS | Safety Surfacing	Near Exit 9, Near Center, right side, left Side.	David Perez	Fireman	

Structural Engineer Required

Structural Condition Type	Condition Description	Component Affected	Location Description	Person(s) Notified	Person(s) Title	PhotoImage
No condition recorded						

Programmatic Accessibility

Programmatic Accessibility Status Question	Response
Is the primary or secondary entrance on an accessible route?	No

Physical Breakdown Structure		Exists	Required	Complies	Deficiency	Assistive Listening System	Fire Alarm Strobe
PROGRAMMATIC ACCESSIBILITY							
Exterior Routes							
Exterior Entrances & Exits				No	Distance between open doors < 4' Saddle height > 1/2"		
Exterior H/C Lifts		No	No				
Exterior Ramps and Railings		No	Yes				
Interior Routes							
Corridor and Lobby H/C Lifts		No	Yes				
Interior Corridor Doors and Hardware		Yes		Yes			
Interior Corridors and Lobbies				No	Change in Elevation		
Interior Elevators		No					
Interior Lobby Doors and Hardware				Yes			
Interior Ramps		No					
Rooms & Spaces							
Art Rooms	Room 317	Yes		No	Not on Accessible Route		
Auditorium	1st Floor	Yes		No	No Stage Access Not on Accessible Route	No	No
Cafeteria	1st Floor	Yes		No	Not on Accessible Route	No	No
Classrooms	None on Accessible Route	Yes		No	Not on Accessible Route		
Computer Rooms		No					
Gymnasium	1st Floor	Yes		No	Not on Accessible Route	No	No
Library	Room 203	Yes		No	Not on Accessible Route		
Main Office	Room 158 (P.S. 287), Room 337 (Community Roots Charter School)	Yes		No	Not on Accessible Route		
Multi-purpose Room		No					
Nurse's Room	Room 169	Yes		No	Not on Accessible Route		
Pool		No					
Science Lab	Room 333	Yes		No	Not on Accessible Route		

Architectural Inspection

K287

Physical Breakdown Structure		Exists	Required	Complies	Deficiency	Assistive Listening System	Fire Alarm Strobe
Rooms & Spaces							
Toilet Rooms (Boys)	None on Accessible Route	Yes		No	Not on Accessible Route		
Toilet Rooms (Girls)	None on Accessible Route	Yes		No	Not on Accessible Route		
Toilet Rooms (Staff)	None on Accessible Route	Yes		No	Not on Accessible Route		

Building Template

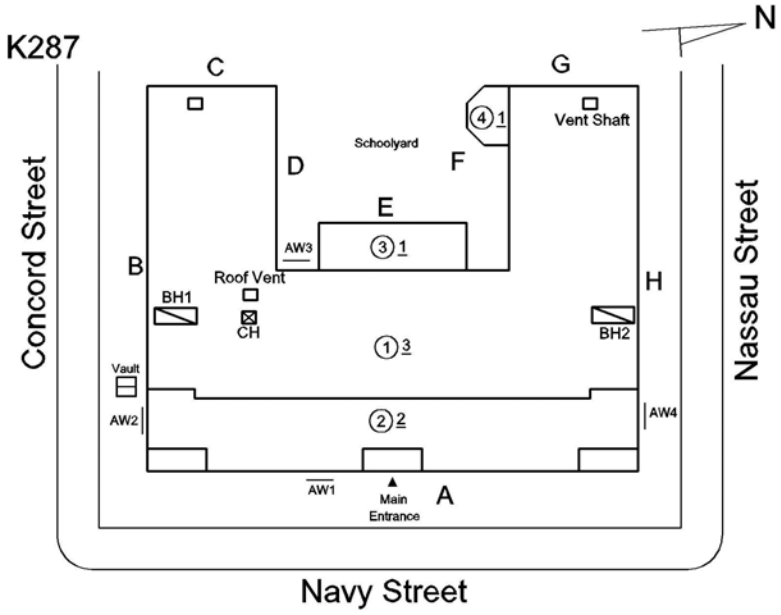

Inspection

Question	Response
Architectural	
EXTERIOR	Inspected
AREAWAY	Inspected
Instance on AW1 - AW4	Inspected
Instance Condition	3 - Fair
Instance Quantity	4
Instance Quantity Uom	EACH
Deficiency	AREAWAY WALLS: CRACKS AND SPALLING
Roof Plan reference	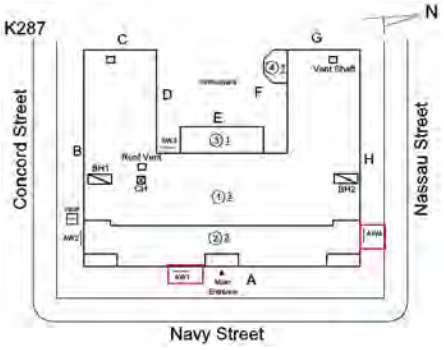
Deficiency Quantity	20
Quantity Uom	S.F.
Potential Action	REPLACE
Urgency of Action	PRIORITY 4

Architectural Inspection **K287**

Question	Response
EXTERIOR	
AREAWAY	
Purpose of Action	LEVEL 2
Deficiency Photo1	 AW1
Violations	No violations recorded.
Deficiency	AREAWAY STAIRS: DETERIORATED TREADS/RISERS/NOSINGS
Roof Plan reference	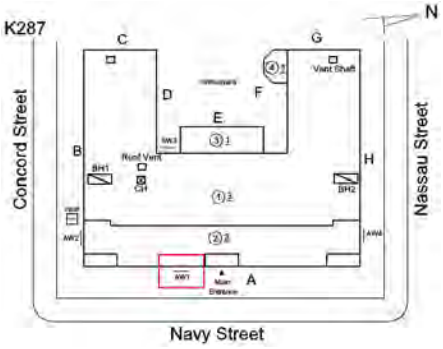
Deficiency Quantity	10
Quantity Uom	S.F.
Potential Action	REPLACE
Urgency of Action	PRIORITY 4
Purpose of Action	LEVEL 2
Deficiency Photo1	 AW1
Violations	No violations recorded.
AWNINGS AND CANOPIES	Does not Exist
CHIMNEY	Inspected
Material Type(s)	Masonry
Condition	2 - Between Good and Fair
Deficiency	No deficiencies recorded
COPING	Inspected
Condition	1 - Good
Deficiency	No deficiencies recorded

Architectural Inspection — K287

Question	Response
EXTERIOR	
CORNICE	Does not Exist
DOORS	Inspected
DOORS AND FRAMES	Inspected
Condition	2 - Between Good and Fair
Deficiency	No deficiencies recorded
DOOR HARDWARE	Inspected
Condition	3 - Fair
Deficiency	No deficiencies recorded
LINTELS	Inspected
Condition	2 - Between Good and Fair
Deficiency	No deficiencies recorded
TRANSOM/SIDE LIGHT	Inspected
Condition	3 - Fair
Deficiency	METAL: BROKEN GLASS
Roof Plan reference	
Deficiency Quantity	30
Quantity Uom	S.F.
Potential Action	MAINTENANCE
Urgency of Action	PRIORITY 3
Purpose of Action	LEVEL 2
Deficiency Photo1	 Facade A
Violations	No violations recorded.
EXTERIOR WALLS	Inspected
Material Type(s)	Masonry
Replacement Quantity	31,000
Replacement Uom	S.F.
Instance on All Facades	Inspected
Instance Condition	3 - Fair
Instance Quantity	31,000
Instance Quantity Uom	S.F.
Deficiency	STONE: DETERIORATED JOINTS

Question	Response
EXTERIOR	
EXTERIOR WALLS	
Roof Plan reference	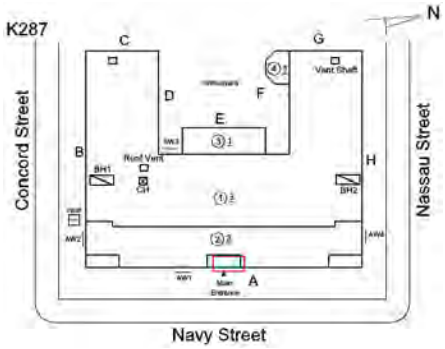
Elevation	
Deficiency Quantity	40
Quantity Uom	L.F.
Potential Action	REPOINT
Urgency of Action	PRIORITY 3
Purpose of Action	LEVEL 2
Deficiency Photo1	 Facade A
Violations	No violations recorded.
Deficiency	BRICK: DETERIORATED JOINTS
Roof Plan reference	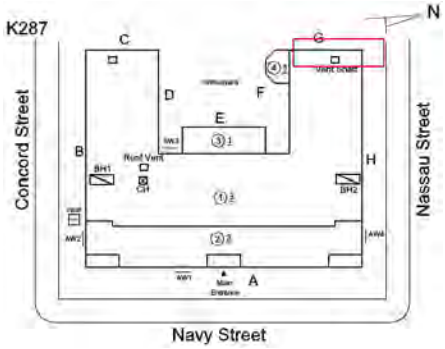

Question	Response
EXTERIOR	
EXTERIOR WALLS	
Elevation	
Deficiency Quantity	100
Quantity Uom	S.F.
Potential Action	REPOINT
Urgency of Action	PRIORITY 4
Purpose of Action	LEVEL 2
Deficiency Photo1	
	Facade G
Violations	No violations recorded.
Deficiency	STONE: CHIPPED/SPALLED/BROKEN PIECES - MAJOR
Roof Plan reference	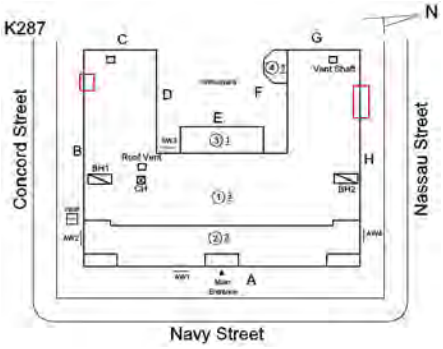
Elevation	
Deficiency Quantity	20
Quantity Uom	S.F.
Potential Action	REPLACE

Architectural Inspection **K287**

Question	Response
EXTERIOR	
EXTERIOR WALLS	
Urgency of Action	PRIORITY 4
Purpose of Action	LEVEL 2
Deficiency Photo1	 Facade H
Violations	No violations recorded.
Deficiency	BRICK: DETERIORATED MASONRY SILLS - MAJOR
Roof Plan reference	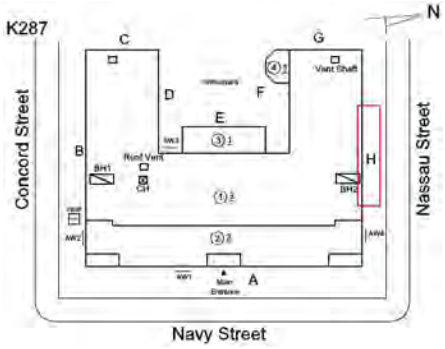
Elevation	
Deficiency Quantity	40
Quantity Uom	L.F.
Potential Action	REMOVE AND REPLACE
Urgency of Action	PRIORITY 4
Purpose of Action	LEVEL 2
Deficiency Photo1	 Facade H

Question	Response
EXTERIOR	
EXTERIOR WALLS	Inspected
Violations	No violations recorded.
EXTERIOR SOFFITS	Inspected
Condition	3 - Fair
Deficiency	STUCCO/PLASTER: MAJOR CRACKS/SPALLING
Roof Plan reference	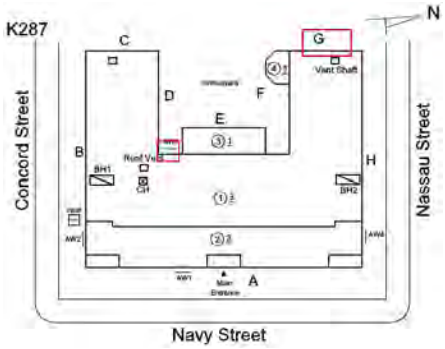
Elevation	
Deficiency Quantity	20
Quantity Uom	S.F.
Potential Action	REPLACE
Urgency of Action	PRIORITY 4
Purpose of Action	LEVEL 2
Deficiency Photo1	 Facade G
Violations	No violations recorded.
LOADING DOCK	Does not Exist
LOUVER	Inspected
Condition	2 - Between Good and Fair
Deficiency	No deficiencies recorded
PARAPETS	Inspected
Material Type(s)	Masonry
Replacement Quantity	7,000
Replacement Uom	C.F.
Instance on All Facades	Inspected

Architectural Inspection

K287

Question	Response
EXTERIOR	
PARAPETS	
Instance Condition	1 - Good
Instance Quantity	7,000
Instance Quantity Uom	C.F.
Deficiency	No deficiencies recorded
PLAZA DECK	Does not Exist
ROOF	Inspected
Roofing	Inspected
Replacement Quantity	31,000
Replacement Uom	S.F.
ROOF HATCH/SMOKE HATCH	Does not Exist
LEADERS, GUTTERS, DOWNSPOUTS, SCUPPERS	Inspected
Condition	1 - Good
Deficiency	No deficiencies recorded
ROOF BARRIER	Inspected
Condition	1 - Good
Deficiency	No deficiencies recorded
ROOF CAGE	Does not Exist
ROOF FENCE	Does not Exist
ROOFING	Inspected
Instance on Built-Up: Roofs 1, 2	Inspected
Instance Condition	3 - Fair
Instance Quantity	30,000
Instance Quantity Uom	S.F.
Does the roof have major mechanical equipment sitting on Dunnage Steel less than 18" above the Roofing?	No
Installation Year	2008
Source of Installation	Custodial Staff
Deficiency	No deficiencies recorded
Instance on Modified Bitumen: Roofs 3, 4	Inspected
Instance Condition	1 - Good
Instance Quantity	1,000
Instance Quantity Uom	S.F.
Does the roof have major mechanical equipment sitting on Dunnage Steel less than 18" above the Roofing?	No
Installation Year	2021
Source of Installation	Custodial Staff
Deficiency	No deficiencies recorded
ROOFING DRAINS	Inspected
Condition	5 - Poor
Deficiency	DETERIORATED

Question	Response
EXTERIOR	
ROOF	
Roofing	
ROOFING DRAINS	
Roof Plan reference	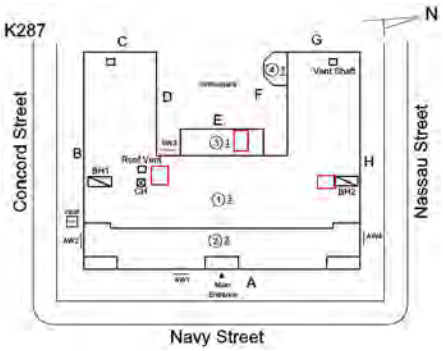
Deficiency Quantity	3
Quantity Uom	EACH
Potential Action	REPLACE
Urgency of Action	PRIORITY 4
Purpose of Action	LEVEL 2
Deficiency Photo1	 Roof 1
Violations	No violations recorded.
Specialties	Inspected
BULKHEAD/PENTHOUSE	Inspected
Condition	3 - Fair
Deficiency	BULKHEAD/PENTHOUSE WALLS/INTERIOR: GLAZED BLOCK DETERIORATED JOINTS
Roof Plan reference	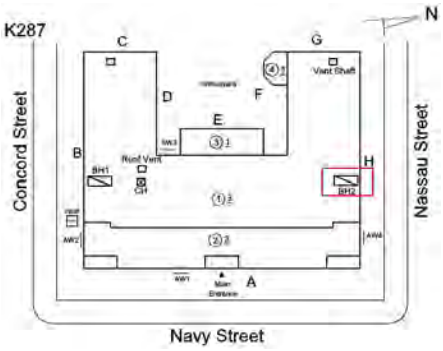
Deficiency Quantity	30
Quantity Uom	S.F.
Potential Action	REPOINT
Urgency of Action	PRIORITY 3
Purpose of Action	LEVEL 2

Question	Response
EXTERIOR	
ROOF	
Specialties	
BULKHEAD/PENTHOUSE	
Deficiency Photo1	 BH2
Violations	No violations recorded.
Deficiency	BULKHEAD/PENTHOUSE WALLS/INTERIOR: PLASTER CRACKS/SPALLING
Roof Plan reference	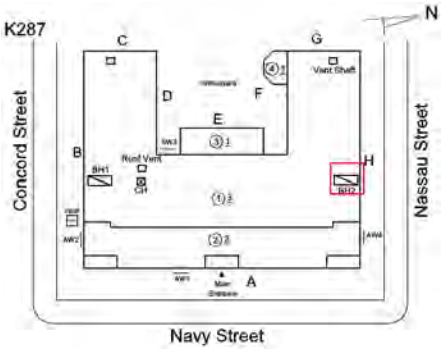
Deficiency Quantity	40
Quantity Uom	S.F.
Potential Action	REPLACE
Urgency of Action	PRIORITY 3
Purpose of Action	LEVEL 2
Deficiency Photo1	 BH2
Violations	No violations recorded.
CUPOLA/ SPIRES/ TOWERS	Does not Exist
DORMER	Does not Exist
DUNNAGE STEEL	Does not Exist
SKYLIGHT/ROOF VENT	Does not Exist
ROOF/GRAVITY TANK	Does not Exist
STAIRS/RAMPS: EXTERIOR	Inspected
BUILDING CHEEK/FLANK WALLS	Inspected

Question	Response
EXTERIOR	
STAIRS/RAMPS: EXTERIOR	
BUILDING CHEEK/FLANK WALLS	
Condition	3 - Fair
Deficiency	STONE: BULGING/DISPLACED
Roof Plan reference	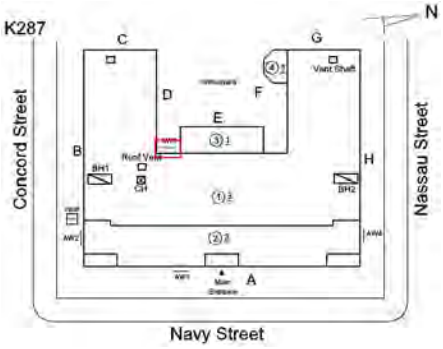
Deficiency Quantity	10
Quantity Uom	S.F.
Potential Action	REPLACE
Urgency of Action	PRIORITY 4
Purpose of Action	LEVEL 2
Deficiency Photo1	 Facade E
Violations	No violations recorded.
RAILINGS	Inspected
Condition	3 - Fair
Deficiency	RUST - MAJOR
Roof Plan reference	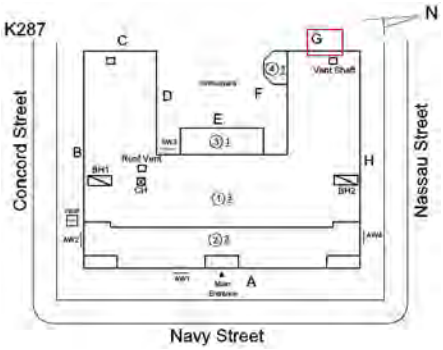
Deficiency Quantity	10
Quantity Uom	L.F.
Potential Action	REPLACE
Urgency of Action	PRIORITY 4
Purpose of Action	LEVEL 2

Question	Response
EXTERIOR	
STAIRS/RAMPS: EXTERIOR	
RAILINGS	
Deficiency Photo1	
	Facade G
Violations	No violations recorded.
STAIRS/RAMPS	Inspected
Condition	4 - Between Fair and Poor
Deficiency	STONE: CRACKS/SPALLING - MAJOR
Roof Plan reference	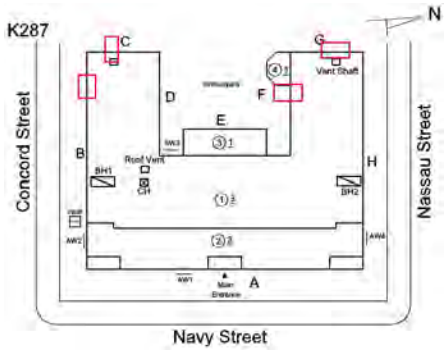
Deficiency Quantity	20
Quantity Uom	S.F.
Potential Action	REPLACE
Urgency of Action	PRIORITY 4
Purpose of Action	LEVEL 2
Deficiency Photo1	
	Facade G
Violations	No violations recorded.
WINDOWS	Inspected
Replacement Quantity	9,200
Replacement Uom	S.F.
EXTERIOR GUARDS	Inspected
Condition	2 - Between Good and Fair
Deficiency	No deficiencies recorded
LINTELS	Inspected

Architectural Inspection **K287**

Question	Response
EXTERIOR	
WINDOWS	
LINTELS	Inspected
Condition	2 - Between Good and Fair
Deficiency	No deficiencies recorded
WINDOWS	Inspected
Material Type(s)	Aluminum
Instance on Aluminum - Double Hung: All Facades	Inspected
Instance Condition	3 - Fair
Instance Quantity	8,200
Instance Quantity Uom	S.F.
Installation Year	2000
Source of Installation	Custodial Staff
Deficiency	No deficiencies recorded
Instance on Aluminum - Other: Facade A	Inspected
Instance Condition	1 - Good
Instance Quantity	1,000
Instance Quantity Uom	S.F.
Installation Year	2021
Source of Installation	Custodial Staff
Deficiency	No deficiencies recorded
INTERIOR	Inspected
POOLS	Does not Exist
STRUCTURAL	Inspected
COLUMNS/BEAMS/BEARING WALLS	Inspected
Condition	2 - Between Good and Fair
Deficiency	No deficiencies recorded
FLOOR STRUCTURE	Inspected
Condition	3 - Fair
Deficiency	CONCRETE SLAB ON GRADE: THRU CRACKS
Deficiency Location/Instance	Basement - Crawl Space
Deficiency Quantity	30
Quantity Uom	S.F.
Potential Action	REPLACE
Urgency of Action	PRIORITY 4
Purpose of Action	LEVEL 5
Deficiency Photo1	
	Basement - Crawl Space
Violations	No violations recorded.
Deficiency	CINDER CONCRETE FLAT SLAB: CRACKED/SPALLED/REINFORCEMENT EXPOSED
Deficiency Location/Instance	Basement - Crawl Space

Question	Response
INTERIOR	
STRUCTURAL	
FLOOR STRUCTURE	
Deficiency Quantity	40
Quantity Uom	S.F.
Potential Action	REPAIR
Urgency of Action	PRIORITY 4
Purpose of Action	LEVEL 5
Deficiency Photo1	
	Basement - Crawl Space
Violations	No violations recorded.
FOUNDATION WALLS	Inspected
Material Type(s)	Concrete, Masonry
Condition	2 - Between Good and Fair
Deficiency	No deficiencies recorded
ROOF STRUCTURE	Inspected
Condition	2 - Between Good and Fair
Deficiency	No deficiencies recorded
VAULTS-BUNKERS	Inspected
Foundation Walls	Inspected
Condition	2 - Between Good and Fair
Deficiency	No deficiencies recorded
Slab Structure	Inspected
Condition	3 - Fair
Deficiency	CONCRETE: CRACKS/SPALLED/REINFORCEMENT EXPOSED
Deficiency Location/Instance	Basement - Ash Hoist Vault
Deficiency Quantity	10
Quantity Uom	S.F.
Potential Action	REPAIR
Urgency of Action	PRIORITY 4
Purpose of Action	LEVEL 5
Deficiency Photo1	
	Basement - Ash Hoist Vault
Violations	No violations recorded.

Architectural Inspection **K287**

Question	Response
INTERIOR	
STRUCTURAL	
VAULTS-BUNKERS	
Vault/Ash Hoist Doors and Framing	Inspected
Condition	5 - Poor
Deficiency	DETERIORATED/DAMAGED VAULT/ASH HOIST DOORS AND FRAMING
Deficiency Location/Instance	Basement - Ash Hoist Vault
Deficiency Quantity	2
Quantity Uom	EACH
Potential Action	REPLACE
Urgency of Action	PRIORITY 4
Purpose of Action	LEVEL 2
Deficiency Photo1	 Basement - Ash Hoist Vault
Violations	No violations recorded.
AUDITORIUM	Inspected
Instance on 1st Floor (418 Seats)	Inspected
Ceiling	
Instance on 1st Floor (418 Seats)	Inspected
Condition	2 - Between Good and Fair
Deficiency	PLASTER: CRACKS/SPALLING
Deficiency Location/Instance	Right Side Near Center
Deficiency Quantity	20
Quantity Uom	S.F.
Potential Action	REPLACE
Urgency of Action	PRIORITY 3
Purpose of Action	LEVEL 2
Deficiency Photo1	 Right Side Near Center
Violations	No violations recorded.
Door(s)	
Instance on 1st Floor (418 Seats)	Inspected
Condition	2 - Between Good and Fair

Question	Response
INTERIOR	
AUDITORIUM	
Door(s)	
Deficiency	No deficiencies recorded
Fixed H/C Lift	
Instance on 1st Floor (418 Seats)	Does not Exist
Fixed Seating	
Instance on 1st Floor (418 Seats)	Inspected
Condition	5 - Poor
Deficiency	DAMAGED/BROKEN/INOPERABLE
Deficiency Location/Instance	G/8
Deficiency Quantity	1
Quantity Uom	EACH
Potential Action	REPLACE
Urgency of Action	PRIORITY 5
Purpose of Action	LEVEL 6
Deficiency Photo1	
	G/8
Violations	No violations recorded.
Deficiency	DAMAGED/BROKEN/INOPERABLE
Deficiency Location/Instance	A/101, 104, 107, 108, P/112, and others.
Deficiency Quantity	51
Quantity Uom	EACH
Potential Action	REPLACE
Urgency of Action	PRIORITY 3
Purpose of Action	LEVEL 2
Deficiency Photo1	
	P/112
Violations	No violations recorded.
Floor Finish	
Instance on 1st Floor (418 Seats)	Inspected
Condition	2 - Between Good and Fair
Deficiency	VINYL TILES: BROKEN/DETERIORATED/MISSING TILES
Deficiency Location/Instance	Near Exit 7

Question	Response
INTERIOR	
AUDITORIUM	
Floor Finish	
Deficiency Quantity	10
Quantity Uom	S.F.
Potential Action	REPLACE
Urgency of Action	PRIORITY 3
Purpose of Action	LEVEL 2
Deficiency Photo1	
	Near Exit 7
Violations	No violations recorded.
Sliding-folding Partition	
Instance on 1st Floor (418 Seats)	Does not Exist
Stage	
Instance on 1st Floor (418 Seats)	Inspected
Stage	Inspected
Instance on 1st Floor (418 Seats)	Inspected
Condition	2 - Between Good and Fair
Deficiency	No deficiencies recorded
Stage Curtain Rigging	Inspected
Instance on 1st Floor (418 Seats)	Inspected
Condition	2 - Between Good and Fair
Deficiency	No deficiencies recorded
Stage Curtains	Inspected
Instance on 1st Floor (418 Seats)	Inspected
Condition	4 - Between Fair and Poor
Deficiency	WORN/DETERIORATED
Deficiency Location/Instance	Left Side curtain, Back Curtain,
Deficiency Quantity	700
Quantity Uom	S.F.
Potential Action	REPLACE
Urgency of Action	PRIORITY 3
Purpose of Action	LEVEL 2
Deficiency Photo1	

Question	Response
INTERIOR	
AUDITORIUM	
Stage	
Stage Curtains	
	Left Side
Violations	No violations recorded.
Walls	
Instance on 1st Floor (418 Seats)	Inspected
Condition	2 - Between Good and Fair
Deficiency	PLASTER: CRACKS/SPALLING
Deficiency Location/Instance	Left Side Near Windows
Deficiency Quantity	40
Quantity Uom	S.F.
Potential Action	REPLACE
Urgency of Action	PRIORITY 3
Purpose of Action	LEVEL 2
Deficiency Photo1	
	Left Side Near Windows
Violations	No violations recorded.
Window Curtains/Shades/Blinds	
Instance on 1st Floor (418 Seats)	Inspected
Condition	4 - Between Fair and Poor
Deficiency	WORN/DAMAGED CURTAINS
Deficiency Location/Instance	All windows
Deficiency Quantity	300
Quantity Uom	S.F.
Potential Action	MAINTENANCE
Urgency of Action	PRIORITY 3
Purpose of Action	LEVEL 2
Deficiency Photo1	No photo recorded
Violations	No violations recorded.
CAFETERIA	Inspected
Instance on 1st Floor	Inspected
Ceiling	
Instance on 1st Floor	Inspected
Condition	2 - Between Good and Fair
Deficiency	ACOUSTIC TILES ON PLASTER: DAMAGED/MISSING
Deficiency Location/Instance	Right Side Near Windows
Deficiency Quantity	10
Quantity Uom	S.F.
Potential Action	REPLACE
Urgency of Action	PRIORITY 3

Question	Response
INTERIOR	
CAFETERIA	
Ceiling	
Purpose of Action	LEVEL 2
Deficiency Photo1	 Right Side Near Windows
Violations	No violations recorded.
Door(s)	
Instance on 1st Floor	Inspected
Condition	4 - Between Fair and Poor
Deficiency	WOOD: DETERIORATED DOOR
Deficiency Location/Instance	Near Serving Area
Deficiency Quantity	2
Quantity Uom	EACH
Potential Action	MAINTENANCE
Urgency of Action	PRIORITY 3
Purpose of Action	LEVEL 2
Deficiency Photo1	 Near Serving Area
Violations	No violations recorded.
Fixed Equipment	
Instance on 1st Floor	Does not Exist
Floor Finish	
Instance on 1st Floor	Inspected
Condition	1 - Good
Deficiency	No deficiencies recorded
Sliding-folding Partition	
Instance on 1st Floor	Does not Exist
Stage	
Instance on 1st Floor	Does not Exist
Walls	
Instance on 1st Floor	Inspected
Condition	2 - Between Good and Fair
Deficiency	CERAMIC TILE: BROKEN/ MISSING

Question	Response
INTERIOR	
CAFETERIA	
Walls	
Deficiency Location/Instance	Columns, Left Side Near Exits, Serving Area, Near Windows.
Deficiency Quantity	20
Quantity Uom	S.F.
Potential Action	REPLACE
Urgency of Action	PRIORITY 3
Purpose of Action	LEVEL 2
Deficiency Photo1	 Columns
Violations	No violations recorded.
Window Curtains/Shades/Blinds	
Instance on 1st Floor	Does not Exist
CLASSROOMS/CORRIDORS/ADMIN SPACES	Inspected
Ceiling	Inspected
Condition	2 - Between Good and Fair
Deficiency	No deficiencies recorded
Door(s)	Inspected
Condition	5 - Poor
Deficiency	WOOD: DETERIORATED DOOR
Deficiency Location/Instance	Rooms 315, 316, 317, 318, 320, and others.
Deficiency Quantity	22
Quantity Uom	EACH
Potential Action	MAINTENANCE
Urgency of Action	PRIORITY 3
Purpose of Action	LEVEL 2
Deficiency Photo1	 Room 315
Violations	No violations recorded.
Floor Finish	Inspected
Condition	2 - Between Good and Fair
Deficiency	VINYL TILES: BROKEN/DETERIORATED/MISSING TILES
Deficiency Location/Instance	Corridor near Rooms 307, 306, 302, Rooms 315, 316 and others.

Question	Response
INTERIOR	
CLASSROOMS/CORRIDORS/ADMIN SPACES	
Floor Finish	
Deficiency Quantity	250
Quantity Uom	S.F.
Potential Action	REPLACE
Urgency of Action	PRIORITY 3
Purpose of Action	LEVEL 2
Deficiency Photo1	
	Corridor near Room 307
Violations	No violations recorded.
Walls	Inspected
Condition	2 - Between Good and Fair
Deficiency	No deficiencies recorded
Specialties	Inspected
Classroom Locker(s)	Inspected
Condition	2 - Between Good and Fair
Deficiency	DAMAGED UNITS
Deficiency Location/Instance	Corridor near Room 317 (463)
Deficiency Quantity	2
Quantity Uom	EACH
Potential Action	REPLACE
Urgency of Action	PRIORITY 3
Purpose of Action	LEVEL 2
Deficiency Photo1	
	Corridor near Room 317 (463)
Violations	No violations recorded.
Fixed Seating	Does not Exist
GYMNASIUM	Inspected
Instance on 1st Floor	Inspected
Ceiling	
Instance on 1st Floor	Inspected
Condition	2 - Between Good and Fair
Deficiency	TECTUM: DAMAGED/MISSING

Question	Response
INTERIOR	
GYMNASIUM	
Ceiling	
Deficiency Location/Instance	Near Storage Room
Deficiency Quantity	10
Quantity Uom	S.F.
Potential Action	REPLACE
Urgency of Action	PRIORITY 3
Purpose of Action	LEVEL 2
Deficiency Photo1	 Near Storage Room
Violations	No violations recorded.
Door(s)	
Instance on 1st Floor	Inspected
Condition	4 - Between Fair and Poor
Deficiency	WOOD: DETERIORATED DOOR
Deficiency Location/Instance	Storage Room, Office
Deficiency Quantity	3
Quantity Uom	EACH
Potential Action	MAINTENANCE
Urgency of Action	PRIORITY 3
Purpose of Action	LEVEL 2
Deficiency Photo1	 Storage Room
Violations	No violations recorded.
Fixed Equipment	
Instance on 1st Floor	Inspected
Condition	2 - Between Good and Fair
Deficiency	No deficiencies recorded
Floor Finish	
Instance on 1st Floor	Inspected
Condition	2 - Between Good and Fair
Deficiency	No deficiencies recorded
Seating	

Architectural Inspection **K287**

Question	Response
INTERIOR	
GYMNASIUM	
Seating	
Instance on 1st Floor	Inspected
Condition	2 - Between Good and Fair
Deficiency	No deficiencies recorded
Sliding-folding Partition	
Instance on 1st Floor	Does not Exist
Stage	
Instance on 1st Floor	Does not Exist
Walls	
Instance on 1st Floor	Inspected
Condition	2 - Between Good and Fair
Deficiency	WALL PADDING: DETERIORATED
Deficiency Location/Instance	Near Wall
Deficiency Quantity	80
Quantity Uom	S.F.
Potential Action	REPLACE
Urgency of Action	PRIORITY 3
Purpose of Action	LEVEL 2
Deficiency Photo1	
	Near Wall
Violations	No violations recorded.
Window Curtains/Shades/Blinds	
Instance on 1st Floor	Does not Exist
INTERIOR DOOR HARDWARE	Inspected
Condition	3 - Fair
Deficiency	No deficiencies recorded
INTERIOR GUARDS	Inspected
Condition	2 - Between Good and Fair
Deficiency	DETERIORATED/TORN-OUT/MISSING
Deficiency Location/Instance	Stair D/2
Deficiency Quantity	20
Quantity Uom	S.F.
Potential Action	REPLACE
Urgency of Action	PRIORITY 3
Purpose of Action	LEVEL 2

Question	Response
INTERIOR	
INTERIOR GUARDS	
Deficiency Photo1	
	Stair D/2
Violations	No violations recorded.
KITCHEN	Inspected
Instance on 1st Floor	Inspected
Ceiling	
Instance on 1st Floor	Inspected
Condition	2 - Between Good and Fair
Deficiency	PLASTER: CRACKS/SPALLING
Deficiency Location/Instance	Near Center
Deficiency Quantity	20
Quantity Uom	S.F.
Potential Action	REPLACE
Urgency of Action	PRIORITY 3
Purpose of Action	LEVEL 2
Deficiency Photo1	
	Near Center
Violations	No violations recorded.
Door(s)	
Instance on 1st Floor	Inspected
Condition	5 - Poor
Deficiency	METAL: DETERIORATED DOOR
Deficiency Location/Instance	Entrance
Deficiency Quantity	1
Quantity Uom	EACH
Potential Action	MAINTENANCE
Urgency of Action	PRIORITY 3
Purpose of Action	LEVEL 2

Question	Response
INTERIOR	
KITCHEN	
Door(s)	
Deficiency Photo1	
	Entrance
Violations	No violations recorded.
Deficiency	WOOD: DETERIORATED DOOR
Deficiency Location/Instance	Closet, Office
Deficiency Quantity	2
Quantity Uom	EACH
Potential Action	MAINTENANCE
Urgency of Action	PRIORITY 3
Purpose of Action	LEVEL 2
Deficiency Photo1	
	Closet
Violations	No violations recorded.
Floor Finish	
Instance on 1st Floor	Inspected
Condition	3 - Fair
Deficiency	CONCRETE: CRACKS
Deficiency Location/Instance	Office
Deficiency Quantity	30
Quantity Uom	S.F.
Potential Action	REPLACE
Urgency of Action	PRIORITY 3
Purpose of Action	LEVEL 2

Question	Response
INTERIOR	
KITCHEN	
Floor Finish	
Deficiency Photo1	
	Office
Violations	No violations recorded.
Deficiency	CERAMIC TILE: DETERIORATED SUBSTRATE
Deficiency Location/Instance	All Area
Deficiency Quantity	40
Quantity Uom	S.F.
Potential Action	REPLACE
Urgency of Action	PRIORITY 3
Purpose of Action	LEVEL 2
Deficiency Photo1	
	All Area
Violations	No violations recorded.
Walls	
Instance on 1st Floor	Inspected
Condition	2 - Between Good and Fair
Deficiency	CERAMIC TILE: BROKEN/ MISSING
Deficiency Location/Instance	Near Windows
Deficiency Quantity	20
Quantity Uom	S.F.
Potential Action	REPLACE
Urgency of Action	PRIORITY 3
Purpose of Action	LEVEL 2

Architectural Inspection **K287**

Question	Response
INTERIOR	
KITCHEN	Inspected
Walls	
Deficiency Photo1	
	Near Windows
Violations	No violations recorded.
LIBRARY	Inspected
Instance on Room 203	Inspected
Built-in Furnishing	
Instance on Room 203	Inspected
Condition	2 - Between Good and Fair
Deficiency	No deficiencies recorded
Ceiling	
Instance on Room 203	Inspected
Condition	2 - Between Good and Fair
Deficiency	No deficiencies recorded
Door(s)	
Instance on Room 203	Inspected
Condition	2 - Between Good and Fair
Deficiency	No deficiencies recorded
Floor Finish	
Instance on Room 203	Inspected
Condition	2 - Between Good and Fair
Deficiency	No deficiencies recorded
Walls	
Instance on Room 203	Inspected
Condition	2 - Between Good and Fair
Deficiency	No deficiencies recorded
LOCKER ROOM	Inspected
Instance on 1st Floor - Boys (40 Lockers)	Inaccessible
Instance on 1st Floor - Girls (50 Lockers)	Inspected
Alternative use	Yes
Ceiling	
Instance on 1st Floor - Girls (50 Lockers)	Inspected
Condition	2 - Between Good and Fair
Deficiency	No deficiencies recorded
Door(s)	
Instance on 1st Floor - Girls (50 Lockers)	Inspected
Condition	2 - Between Good and Fair
Deficiency	No deficiencies recorded
Floor Finish	
Instance on 1st Floor - Girls (50 Lockers)	Inspected

Question	Response
INTERIOR	
LOCKER ROOM	
Floor Finish	
Condition	2 - Between Good and Fair
Deficiency	CONCRETE: CRACKS
Deficiency Location/Instance	Entrance , center.
Deficiency Quantity	20
Quantity Uom	S.F.
Potential Action	REPLACE
Urgency of Action	PRIORITY 3
Purpose of Action	LEVEL 2
Deficiency Photo1	
	Entrance
Violations	No violations recorded.
Locker Room Lockers	
Instance on 1st Floor - Girls (50 Lockers)	Inspected
Condition	3 - Fair
Deficiency	DAMAGED UNITS
Deficiency Location/Instance	Right and Left side near center
Deficiency Quantity	10
Quantity Uom	EACH
Potential Action	REPLACE
Urgency of Action	PRIORITY 3
Purpose of Action	LEVEL 2
Deficiency Photo1	
	Right and Left side near center
Violations	No violations recorded.
Walls	
Instance on 1st Floor - Girls (50 Lockers)	Inspected
Condition	2 - Between Good and Fair
Deficiency	No deficiencies recorded
MULTI-PURPOSE ROOM	Does not Exist
SCIENCE DEMO ROOM	Does not Exist
SCIENCE LAB	Inspected

Architectural Inspection **K287**

Question	Response
INTERIOR	
SCIENCE LAB	
Instance on Room 333	Inspected
Alternative use	No
Fixed Equipment	
Instance on Room 333	Inspected
Condition	2 - Between Good and Fair
Deficiency	No deficiencies recorded
SCIENCE PREP ROOM	Inspected
Instance on Room 335	Inspected
Alternative use	No
Fixed Equipment	
Instance on Room 335	Inspected
Condition	2 - Between Good and Fair
Deficiency	No deficiencies recorded
SHOWER ROOM	Inspected
Instance on 1st Floor - Boys	Inaccessible
Instance on 1st Floor - Girls	Inaccessible
STAIRS/RAMPS: INTERIOR	Inspected
Do Letter Stair Signs Exist?	Partially
Ceiling	Inspected
Condition	2 - Between Good and Fair
Deficiency	No deficiencies recorded
Door(s)	Inspected
Condition	5 - Poor
Deficiency	WOOD: DETERIORATED DOOR
Deficiency Location/Instance	Stair A/1, B/1, C/1, D/1.
Deficiency Quantity	7
Quantity Uom	EACH
Potential Action	MAINTENANCE
Urgency of Action	PRIORITY 3
Purpose of Action	LEVEL 2
Deficiency Photo1	
	Stair C/1
Violations	No violations recorded.
Partition	Does not Exist
Railings	Inspected
Condition	2 - Between Good and Fair
Deficiency	No deficiencies recorded
Stairs and Landings	Inspected
Condition	2 - Between Good and Fair
Deficiency	TERRAZZO: CRACKS

Question	Response
INTERIOR	
STAIRS/RAMPS: INTERIOR	
Stairs and Landings	
Deficiency Location/Instance	Stair C/1
Deficiency Quantity	10
Quantity Uom	S.F.
Potential Action	REPLACE
Urgency of Action	PRIORITY 3
Purpose of Action	LEVEL 2
Deficiency Photo1	 Stair C/1
Violations	No violations recorded.
Deficiency	STONE: BROKEN/MISSING
Deficiency Location/Instance	Stair A/3, C/1
Deficiency Quantity	40
Quantity Uom	S.F.
Potential Action	REPLACE
Urgency of Action	PRIORITY 3
Purpose of Action	LEVEL 2
Deficiency Photo1	 Stair A/3
Violations	No violations recorded.
Deficiency	VINYL TILES: BROKEN/DETERIORATED/MISSING TILES
Deficiency Location/Instance	Stair C/2
Deficiency Quantity	50
Quantity Uom	S.F.
Potential Action	REPLACE
Urgency of Action	PRIORITY 3
Purpose of Action	LEVEL 2

Architectural Inspection **K287**

Question	Response
INTERIOR	
STAIRS/RAMPS: INTERIOR	
Stairs and Landings	
Deficiency Photo1	
	Stair C/2
Violations	No violations recorded.
Walls	Inspected
Condition	2 - Between Good and Fair
Deficiency	GLAZED BLOCK: CRACKS/SPALLING
Deficiency Location/Instance	Stair A/1
Deficiency Quantity	10
Quantity Uom	S.F.
Potential Action	REPLACE
Urgency of Action	PRIORITY 3
Purpose of Action	LEVEL 2
Deficiency Photo1	
	Stair A/1
Violations	No violations recorded.
TOILET ROOMS - STAFF	Inspected
Ceiling	Inspected
Condition	3 - Fair
Deficiency	PLASTER: CRACKS/SPALLING
Deficiency Location/Instance	Inside Room 222
Deficiency Quantity	20
Quantity Uom	S.F.
Potential Action	REPLACE
Urgency of Action	PRIORITY 3
Purpose of Action	LEVEL 2

Architectural Inspection **K287**

Question	Response
INTERIOR	
TOILET ROOMS - STAFF	
Ceiling	
Deficiency Photo1	
	F
Violations	No violations recorded.
Door(s)	Inspected
Condition	5 - Poor
Deficiency	WOOD: DETERIORATED DOOR
Deficiency Location/Instance	Rooms 138, 140, 222, 309, Nurse, and others.
Deficiency Quantity	6
Quantity Uom	EACH
Potential Action	MAINTENANCE
Urgency of Action	PRIORITY 3
Purpose of Action	LEVEL 2
Deficiency Photo1	
	Room 309
Violations	No violations recorded.
Floor Finish	Inspected
Condition	4 - Between Fair and Poor
Deficiency	CERAMIC TILE: BROKEN/MISSING TILES
Deficiency Location/Instance	Rooms 140, 309, 222
Deficiency Quantity	30
Quantity Uom	S.F.
Potential Action	REPLACE
Urgency of Action	PRIORITY 3
Purpose of Action	LEVEL 2

Architectural Inspection **K287**

Question	Response
INTERIOR	
TOILET ROOMS - STAFF	
Floor Finish	
Deficiency Photo1	
	Room 140
Violations	No violations recorded.
Stalls	Inspected
Condition	5 - Poor
Deficiency	RUST - MAJOR
Deficiency Location/Instance	Room 138, 140, 222.
Deficiency Quantity	4
Quantity Uom	EACH
Potential Action	REPLACE
Urgency of Action	PRIORITY 3
Purpose of Action	LEVEL 2
Deficiency Photo1	
	Room 140
Violations	No violations recorded.
Walls	Inspected
Condition	2 - Between Good and Fair
Deficiency	CERAMIC TILE: BROKEN/ MISSING
Deficiency Location/Instance	Rooms 140, 222, 309, Nurse.
Deficiency Quantity	20
Quantity Uom	S.F.
Potential Action	REPLACE
Urgency of Action	PRIORITY 3
Purpose of Action	LEVEL 2

Question	Response
INTERIOR	
TOILET ROOMS - STAFF	
Walls	
Deficiency Photo1	
	Room 140
Violations	No violations recorded.
TOILET ROOMS - STUDENTS	Inspected
Ceiling	Inspected
Condition	2 - Between Good and Fair
Deficiency	No deficiencies recorded
Door(s)	Inspected
Condition	5 - Poor
Deficiency	WOOD: DETERIORATED DOOR
Deficiency Location/Instance	Room 119, 207, 234, 327, 331, and others.
Deficiency Quantity	9
Quantity Uom	EACH
Potential Action	MAINTENANCE
Urgency of Action	PRIORITY 3
Purpose of Action	LEVEL 2
Deficiency Photo1	
	Room 327
Violations	No violations recorded.
Floor Finish	Inspected
Condition	4 - Between Fair and Poor
Deficiency	CERAMIC TILE: BROKEN/MISSING TILES
Deficiency Location/Instance	Rooms 119, 148, 207, 234.
Deficiency Quantity	100
Quantity Uom	S.F.
Potential Action	REPLACE
Urgency of Action	PRIORITY 3
Purpose of Action	LEVEL 2

Question	Response
INTERIOR	
TOILET ROOMS - STUDENTS	
Floor Finish	
Deficiency Photo1	
	Room 148
Violations	No violations recorded.
Deficiency	CERAMIC TILE: DETERIORATED SUBSTRATE
Deficiency Location/Instance	Room 207
Deficiency Quantity	60
Quantity Uom	S.F.
Potential Action	REPLACE
Urgency of Action	PRIORITY 3
Purpose of Action	LEVEL 2
Deficiency Photo1	
	Room 207
Violations	No violations recorded.
Stalls	Inspected
Condition	2 - Between Good and Fair
Deficiency	No deficiencies recorded
Walls	Inspected
Condition	2 - Between Good and Fair
Deficiency	CERAMIC TILE: BROKEN/ MISSING
Deficiency Location/Instance	Room 119, 148, 234, 207.
Deficiency Quantity	30
Quantity Uom	S.F.
Potential Action	REPLACE
Urgency of Action	PRIORITY 3
Purpose of Action	LEVEL 2

Architectural Inspection **K287**

Question	Response
INTERIOR	
TOILET ROOMS - STUDENTS	
Walls	
Deficiency Photo1	
	Room 119
Violations	No violations recorded.
LIFE SAFETY	Inspected
F.D. HOLDING AREA	Does not Exist
STEEL STAIRS	Does not Exist
SITE	Inspected
CONTAINERIZATION	Inspected
Condition	2 - Between Good and Fair
Deficiency	No deficiencies recorded
Drainage System for Asphalt	Inspected
Catch Basins/Manhole - Surrounded by asphalt	Inspected
Condition	2 - Between Good and Fair
Deficiency	No deficiencies recorded
Culverts - Asphalt Covering	Does not Exist
Drainage System for Concrete	Does not Exist
Drainage System for Soil	Does not Exist
DRINKING FOUNTAINS	Does not Exist
FENCES	Inspected
Condition	4 - Between Fair and Poor
Deficiency	CONCRETE CURB: DAMAGED/DETERIORATED
Deficiency Location/Instance	Concord Street
Deficiency Quantity	350
Quantity Uom	S.F.
Potential Action	REPLACE
Urgency of Action	PRIORITY 3
Purpose of Action	LEVEL 2
Deficiency Photo1	
	Concord Street
Violations	No violations recorded.

Question	Response
SITE	
FENCES	
Deficiency	CHAIN LINK: DAMAGED/DETERIORATED
Deficiency Location/Instance	Nassau Street
Deficiency Quantity	1,100
Quantity Uom	S.F.
Potential Action	REPLACE
Urgency of Action	PRIORITY 3
Purpose of Action	LEVEL 2
Deficiency Photo1	 Nassau Street
Violations	No violations recorded.
Deficiency	WROUGHT IRON: RUST - MAJOR
Deficiency Location/Instance	Concord Street , Navy Street, Nassau Street.
Deficiency Quantity	1,200
Quantity Uom	S.F.
Potential Action	REPLACE
Urgency of Action	PRIORITY 3
Purpose of Action	LEVEL 2
Deficiency Photo1	 Concord Street
Violations	No violations recorded.
IRRIGATION SYSTEM	Does not Exist
PAVING	Inspected
Student Non-Use	Inspected
Gravel Exists?	No
Asphalt	Does not Exist
Concrete	Inspected
Condition	3 - Fair
Deficiency	DAMAGED/DETERIORATED/MISSING SECTIONS
Deficiency Location/Instance	Concord Street
Deficiency Quantity	100
Quantity Uom	S.F.
Potential Action	REPLACE

Question	Response
SITE	
PAVING	
Student Non-Use	
Concrete	
Urgency of Action	PRIORITY 3
Purpose of Action	LEVEL 2
Deficiency Photo1	 Concord Street
Violations	No violations recorded.
Pavers	Does not Exist
Student Use	Inspected
Gravel Exists?	No
Asphalt	Inspected
Condition	4 - Between Fair and Poor
Deficiency	CRACKS - MAJOR
Deficiency Location/Instance	Schoolyard
Deficiency Quantity	2,040
Quantity Uom	S.F.
Potential Action	REPLACE
Urgency of Action	PRIORITY 3
Purpose of Action	LEVEL 2
Deficiency Photo1	 Schoolyard
Violations	No violations recorded.
Concrete	Does not Exist
Pavers	Does not Exist
Site Sidewalks & Walkways	Inspected
Asphalt	Inspected
Condition	2 - Between Good and Fair
Deficiency	CRACKS - MAJOR
Deficiency Location/Instance	Near Parking Lot
Deficiency Quantity	40
Quantity Uom	S.F.
Potential Action	REPLACE

Architectural Inspection **K287**

Question	Response
SITE	
PAVING	
Site Sidewalks & Walkways	
Asphalt	
Urgency of Action	PRIORITY 3
Purpose of Action	LEVEL 2
Deficiency Photo1	No photo recorded
Violations	No violations recorded.
Concrete	Inspected
Condition	2 - Between Good and Fair
Deficiency	No deficiencies recorded
Pavers	Does not Exist
DOT Sidewalk	Inspected
Asphalt	Does not Exist
Concrete	Inspected
Condition	4 - Between Fair and Poor
Deficiency	DAMAGED CURBS
Deficiency Location/Instance	Concord Street
Deficiency Quantity	75
Quantity Uom	L.F.
Potential Action	REPLACE
Urgency of Action	PRIORITY 3
Purpose of Action	LEVEL 2
Deficiency Photo1	 Concord Street
Violations	No violations recorded.
Deficiency	DAMAGED/DETERIORATED/MISSING SECTIONS
Deficiency Location/Instance	Concord Street, Navy Street, Nassau Street.
Deficiency Quantity	575
Quantity Uom	S.F.
Potential Action	REPLACE
Urgency of Action	PRIORITY 3
Purpose of Action	LEVEL 2
Deficiency Photo1	

Architectural Inspection **K287**

Question	Response
SITE	
PAVING	Inspected
DOT Sidewalk	
Concrete	Inspected
	Concord Street
Violations	No violations recorded.
Pavers	Does not Exist
PLAYGROUNDS	Inspected
Instance on Courtyard	Inspected
Benches	
Instance on Courtyard	Inspected
Condition	2 - Between Good and Fair
Deficiency	No deficiencies recorded
Fence	
Instance on Courtyard	Inspected
Condition	2 - Between Good and Fair
Deficiency	No deficiencies recorded
Pavement	
Instance on Courtyard	Inspected
Condition	3 - Fair
Deficiency	ASPHALT: CRACKS - MAJOR
Deficiency Location/Instance	Near Exit 9, Near Entrance.
Deficiency Quantity	110
Quantity Uom	S.F.
Potential Action	REPLACE
Urgency of Action	PRIORITY 3
Purpose of Action	LEVEL 2
Deficiency Photo1	
	Near Exit 9, Near Entrance.
Violations	No violations recorded.
Play Equipment	
Instance on Courtyard	Inspected
Condition	2 - Between Good and Fair
Deficiency	No deficiencies recorded
Safety Surfacing	
Instance on Courtyard	Inspected
Condition	3 - Fair
Deficiency	DETERIORATED/MISSING
Deficiency Location/Instance	Near Exit 9, Near Center, right side, left Side.
Deficiency Quantity	50
Quantity Uom	S.F.
Potential Action	REPLACE

Architectural Inspection **K287**

Question	Response
SITE	
PLAYGROUNDS	Inspected
Safety Surfacing	
Urgency of Action	PRIORITY 5
Purpose of Action	LEVEL 6
Deficiency Photo1	
	Near Exit 9
Violations	No violations recorded.
Unpaved Area	
Instance on Courtyard	Does not Exist
PLAYING SURFACE	Does not Exist
RETAINING WALLS	Inspected
Are there any Retaining Walls 6' OR higher facing public street/sidewalk?	Yes
Condition	2 - Between Good and Fair
Deficiency	No deficiencies recorded
SEATING	Inspected
Benches	Inspected
Concrete	Inspected
Condition	2 - Between Good and Fair
Deficiency	No deficiencies recorded
Metal/Wood/Plastic	Inspected
Condition	2 - Between Good and Fair
Deficiency	No deficiencies recorded
Bleachers	Does not Exist
SITE WALLS (NOT RETAINING WALLS)	Does not Exist
STAIRS/RAMPS: EXTERIOR	Does not Exist