CITY PLANNING COMMISSION
CITY OF NEW YORK
DIAGRAM SHOWING PROPOSED
ZONING CHANGE
ON SECTIONAL MAP
8a, 8c & 8d
BOROUGH OF
MANHATTAN

New York, Certification Date:
December 15, 2025

S. Lenard, Director
Technical Review Division

SCALE IN FEET
0 150 300 450 600

NOTE:

Indicates Zoning District Boundary

The area enclosed by the dotted line is proposed to be rezoned by changing an M2-4 District to a C4-7 District and by establishing four Special Hudson River Park Districts (**HRP**)

WCh Indicates a Special West Chelsea District

HRP Indicates a Special Hudson River Park District

CL Indicates a Special Clinton District

CL-HRP Indicates a Special Clinton District and Hudson River Park District

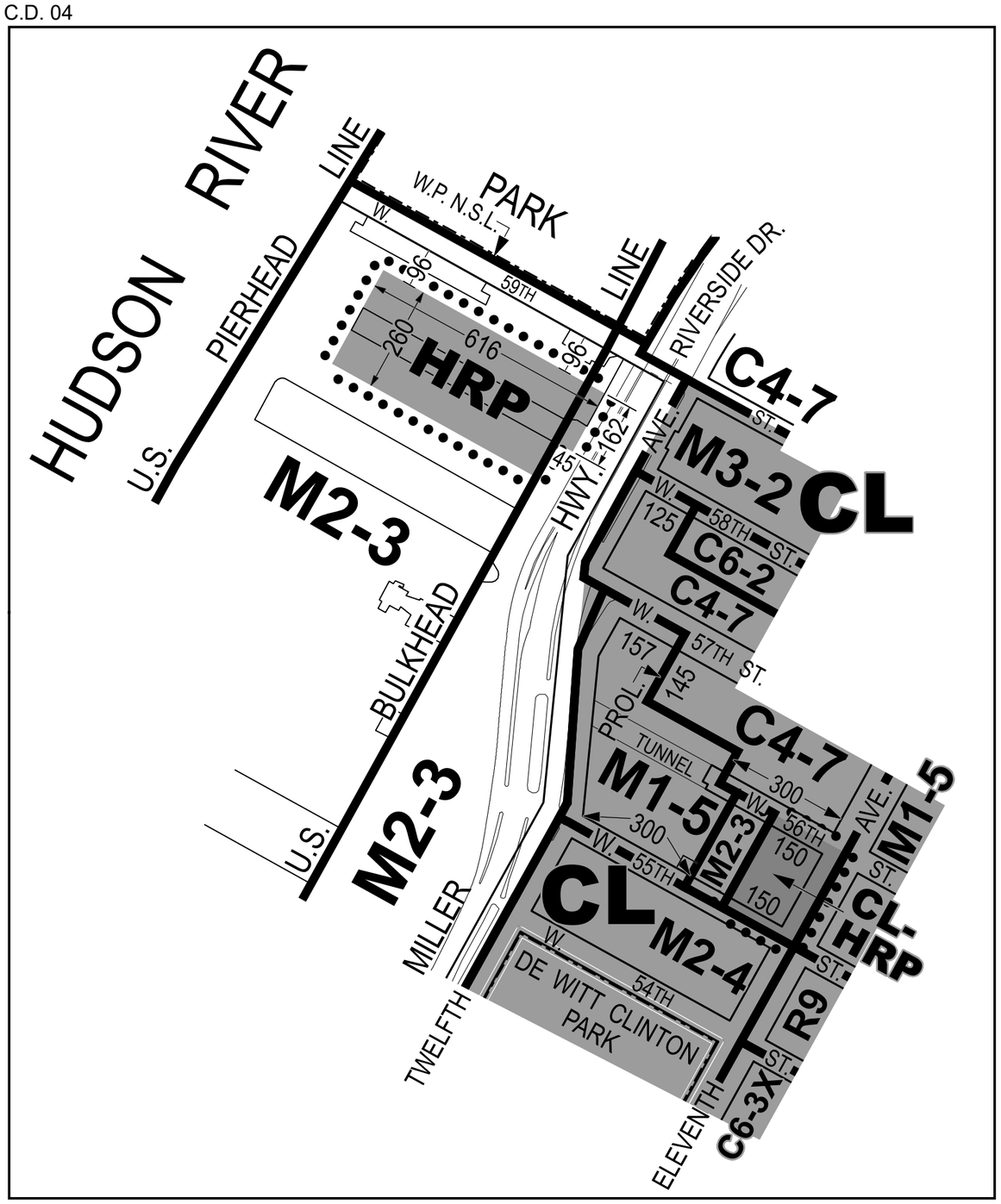

ZONING MAP: 8c

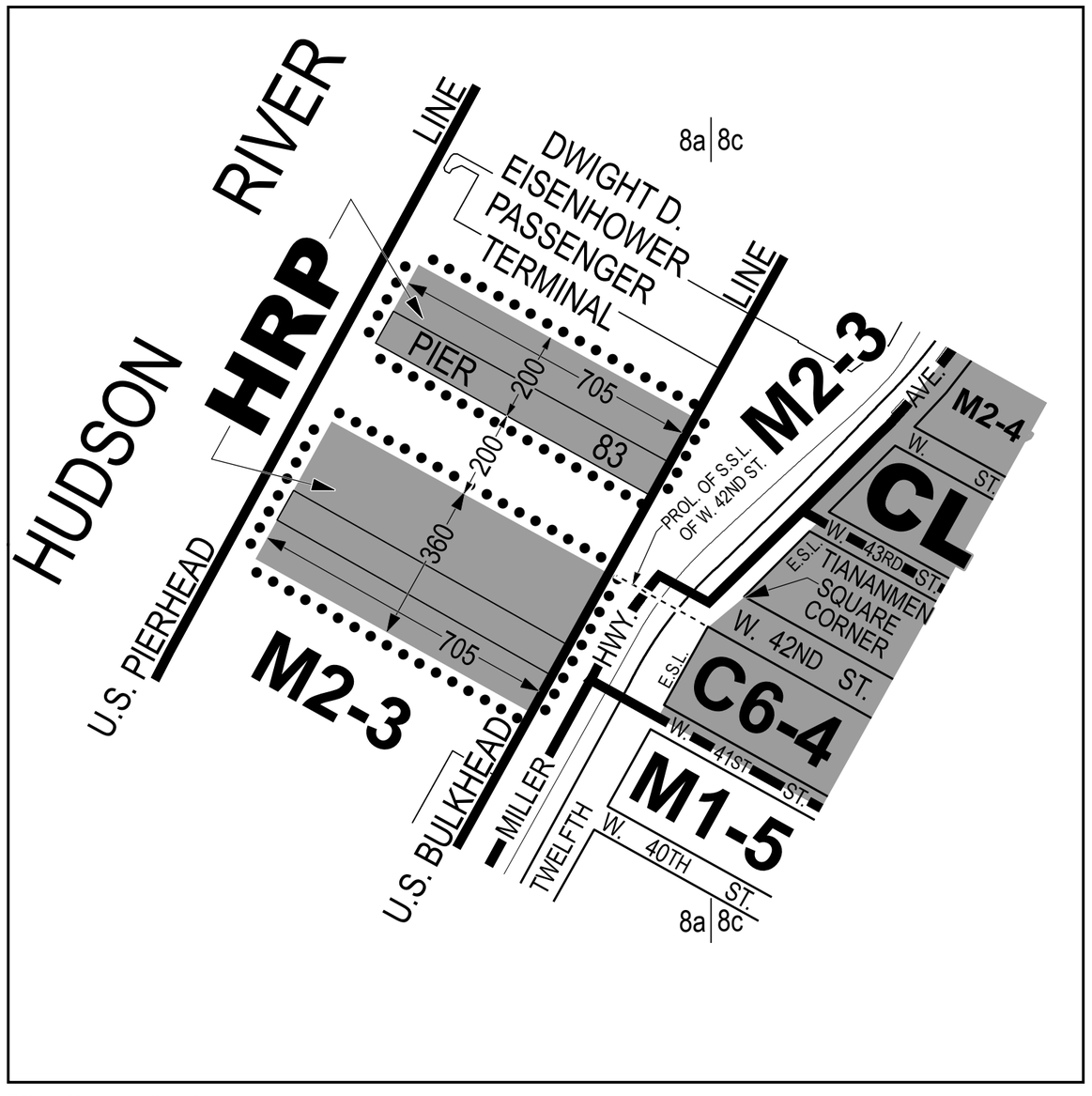

ZONING MAPS: 8a & 8c

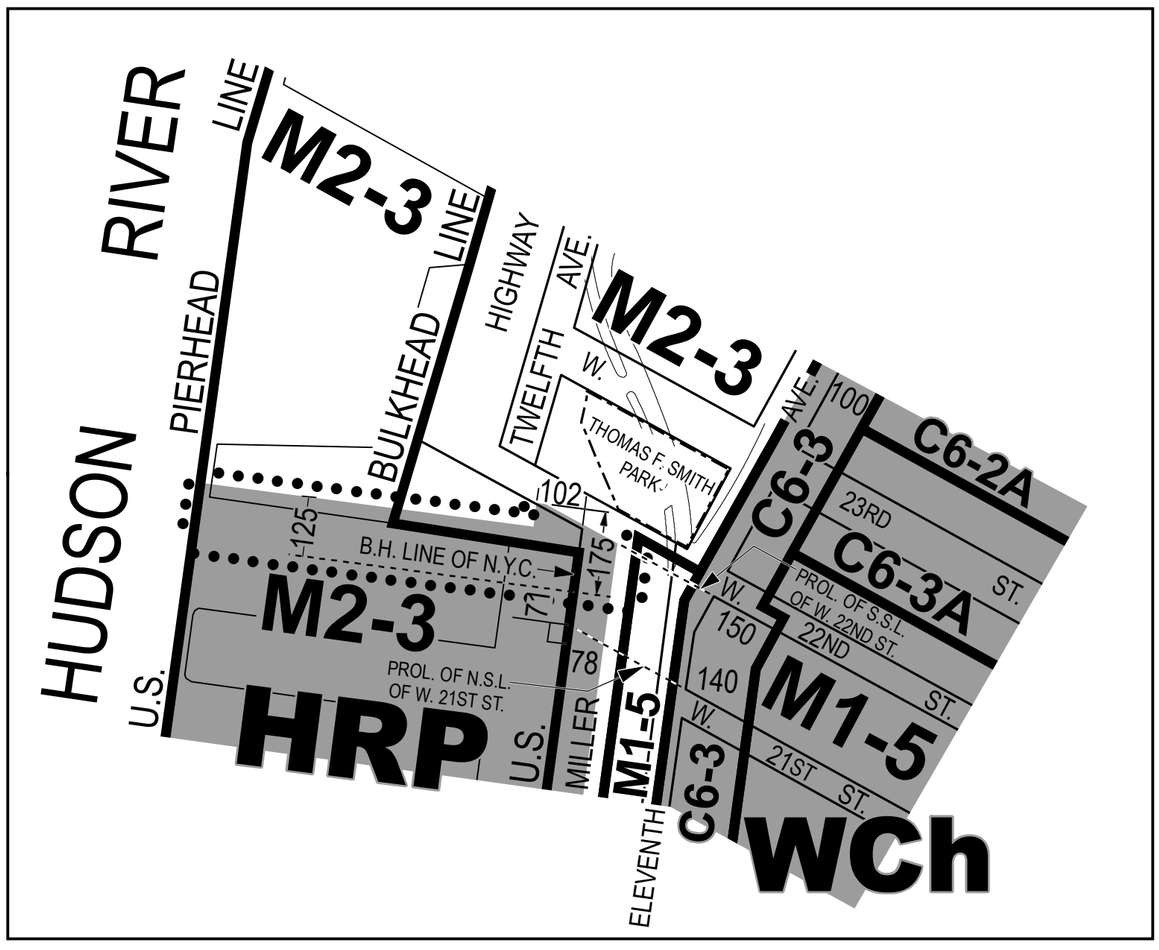

ZONING MAP: 8b

NOTE: THIS DIAGRAM IS FOR ILLUSTRATIVE PURPOSES ONLY.