FINANCE
NEW • YORK
MARTHA E. STARK
COMMISSIONER

N
W E
S

NYC Digital Tax Map

Effective Date : 12-09-2008 07:51:36
End Date : Current

Queens Block: 16178

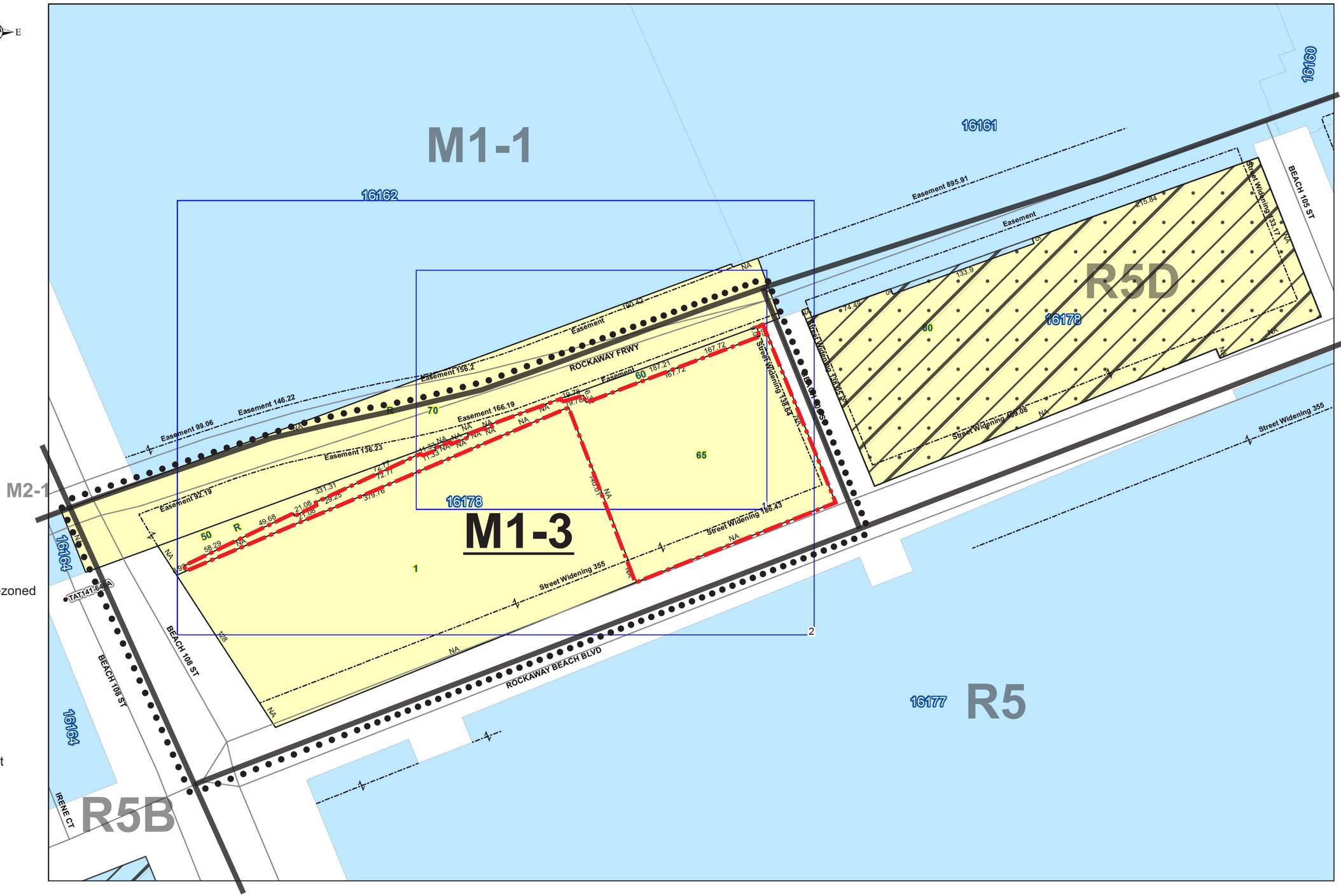

Legend

- Streets
- Miscellaneous Text
- Possession Hooks
- Boundary Lines
- Lot Face Possession Hooks
- Regular
- Underwater
- Tax Lot Polygon
- Condo Number
- Tax Block Polygon
- Zoning District Line
- Development Site
- Area Proposed to be Rezoned
- Existing C1-3 Commercial Overlay
- Existing C2-3 Commercial Overlay
- R5 Existing Zoning District
- M1-3 Proposed Zoning District

0 40 80 160 240 320 Feet

FINANCE
NEW • YORK
MARTHA E. STARK
COMMISSIONER

N
W E
S

NYC Digital Tax Map

Effective Date : 12-09-2008 07:51:36
End Date : Current

Queens Block: 16178 Inset: 1

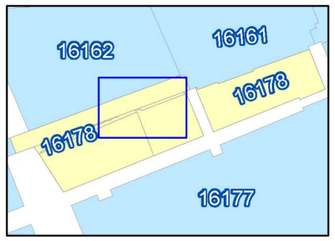

Legend

- Streets
- Miscellaneous Text
- Possession Hooks
- Boundary Lines
- Lot Face Possession Hooks
- Regular
- Underwater
- Tax Lot Polygon
- Condo Number
- Tax Block Polygon
- Zoning District Line
- Development Site
- Area Proposed to be Rezoned
- Existing C1-3 Commercial Overlay
- Existing C2-3 Commercial Overlay
- R5 Existing Zoning District
- M1-3 Proposed Zoning District

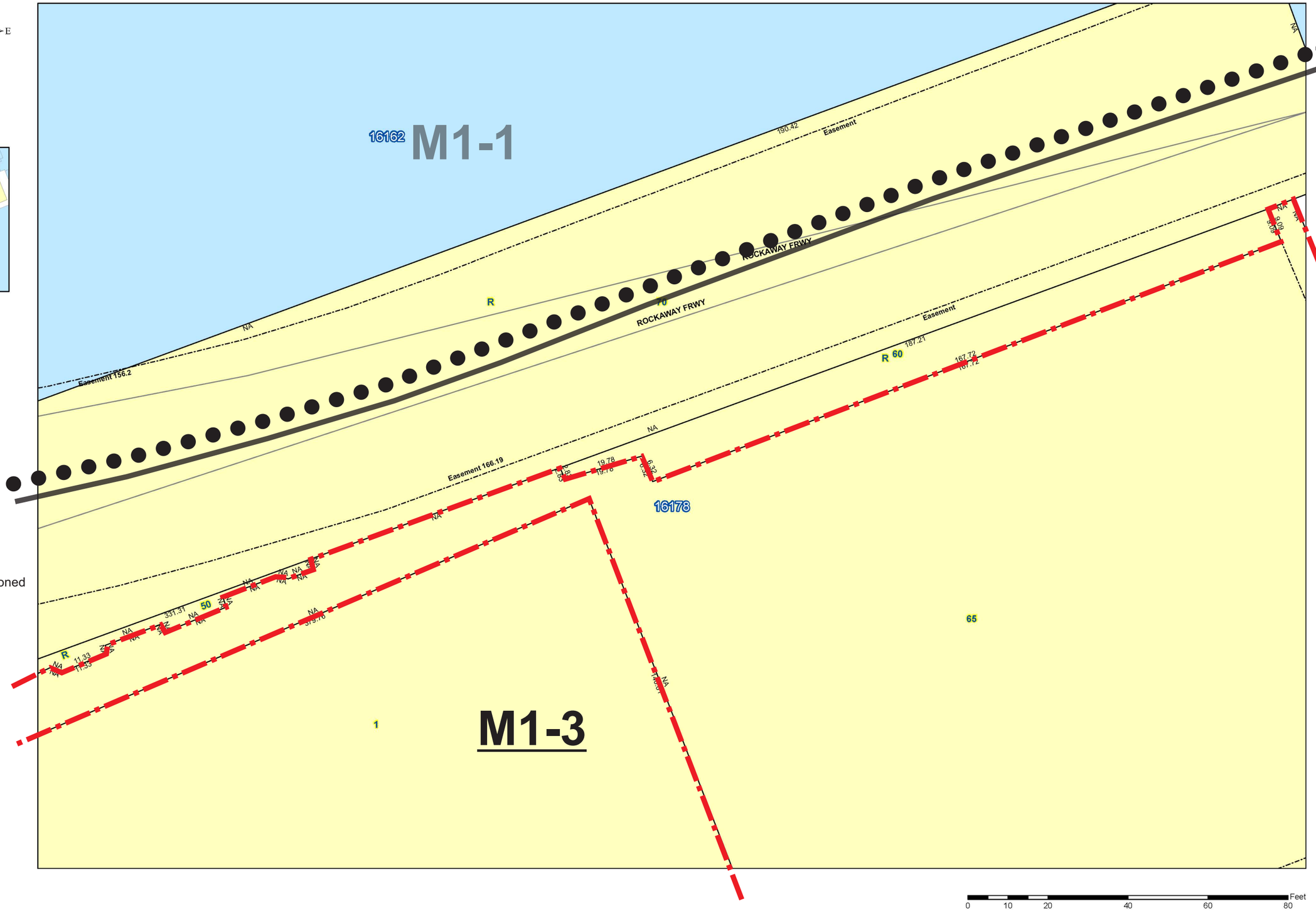
16162 M1-1
180.42
Easement
NA
Easement 156.2
ROCKAWAY FRWY
R
70
ROCKAWAY FRWY
Easement
R 60
167.21
167.72
167.72
NA
NA
9.09
9.09
NA
NA
Easement 166.19
19.78
19.78
6.32
16178
NA
NA
331.31
50
NA
NA
NA

FINANCE
NEW • YORK
MARTHA E. STARK
COMMISSIONER

N
W E
S

NYC Digital Tax Map

Effective Date : 12-09-2008 07:51:36
End Date : Current

Queens Block: 16178 Inset: 2

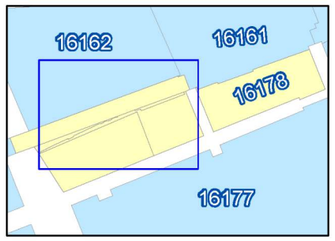

Legend

- Streets
- Miscellaneous Text
- Possession Hooks
- Boundary Lines
- Lot Face Possession Hooks
- Regular
- Underwater
- Tax Lot Polygon
- Condo Number
- Tax Block Polygon
- Zoning District Line
- Development Site
- Area Proposed to be Rezoned
- Existing C1-3 Commercial Overlay
- Existing C2-3 Commercial Overlay
- R5 Existing Zoning District
- M1-3 Proposed Zoning District

