FINANCE
NEW • YORK
MARTHA E. STARK
COMMISSIONER

N
W E
S

NYC Digital Tax Map

Effective Date : 12-09-2008 02:11:40
End Date : Current

Queens Block: 15859

Legend

- Streets
- Miscellaneous Text
- Possession Hooks
- Boundary Lines
- Lot Face Possession Hooks
- Regular
- Underwater
- Tax Lot Polygon
- Condo Number
- Tax Block Polygon
- Development Site / UDAAP Site

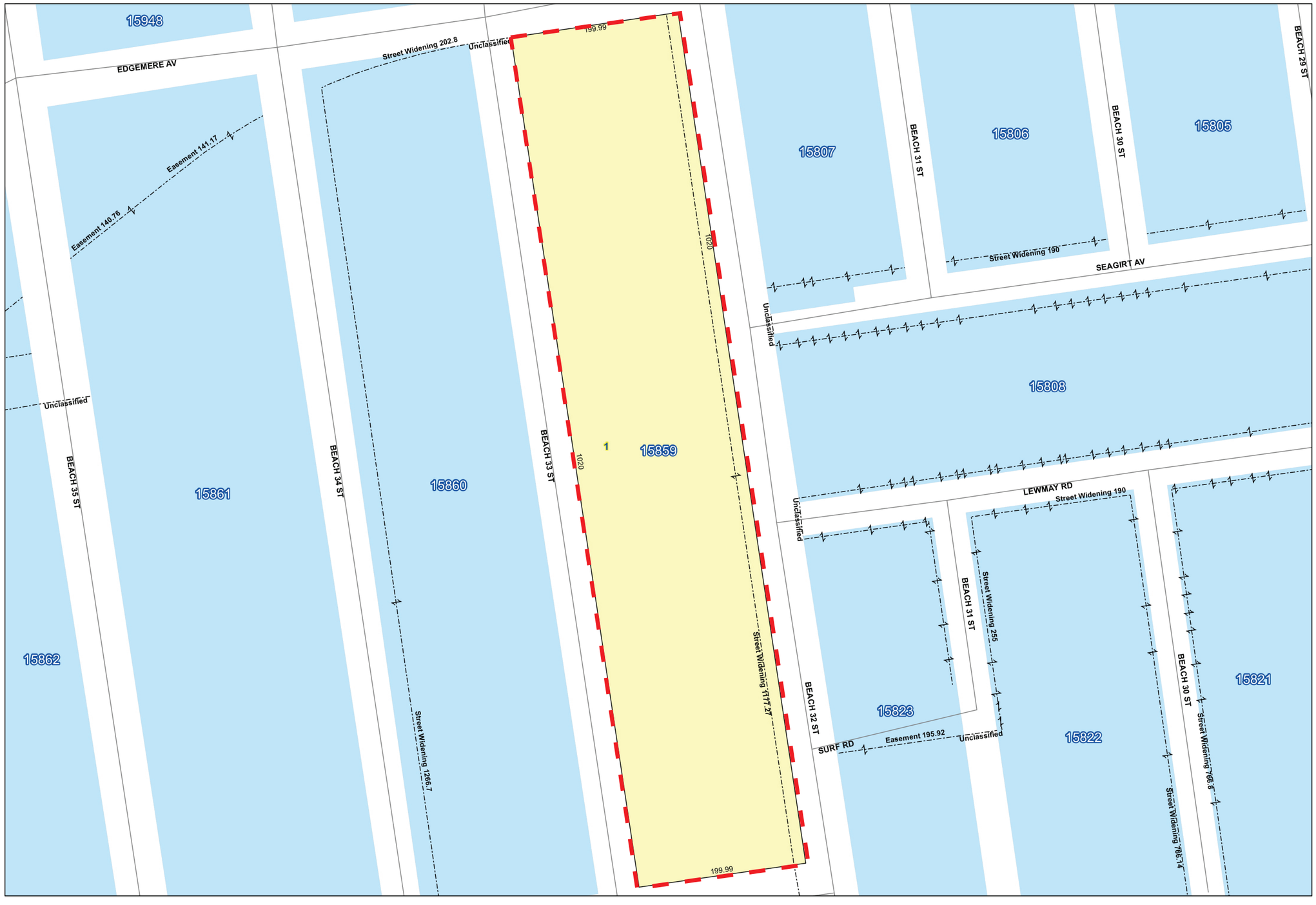

Feet
0 12.5 25 50 75 100

FINANCE
NEW • YORK
MARTHA E. STARK
COMMISSIONER

N
W E
S

NYC Digital Tax Map

Effective Date : 12-09-2008 02:11:56
End Date : Current

Queens Block: 15860

Legend

- Streets
- Miscellaneous Text
- Possession Hooks
- Boundary Lines
- Lot Face Possession Hooks
- Regular
- Underwater
- Tax Lot Polygon
- Condo Number
- Tax Block Polygon
- Development Site / UDAAP Site



Feet
0 12.5 25 50 75 100

NYC Finance

NYC Digital Tax Map

Effective Date : 07-15-2011 11:17:44
End Date : Current

Queens Block: 15861

Legend

- Streets
- Miscellaneous Text
- Possession Hooks
- Boundary Lines
- Lot Face Possession Hooks
- Regular
- Underwater
- Tax Lot Polygon
- Condo Number
- Tax Block Polygon
- Development Site / UDAAP Site

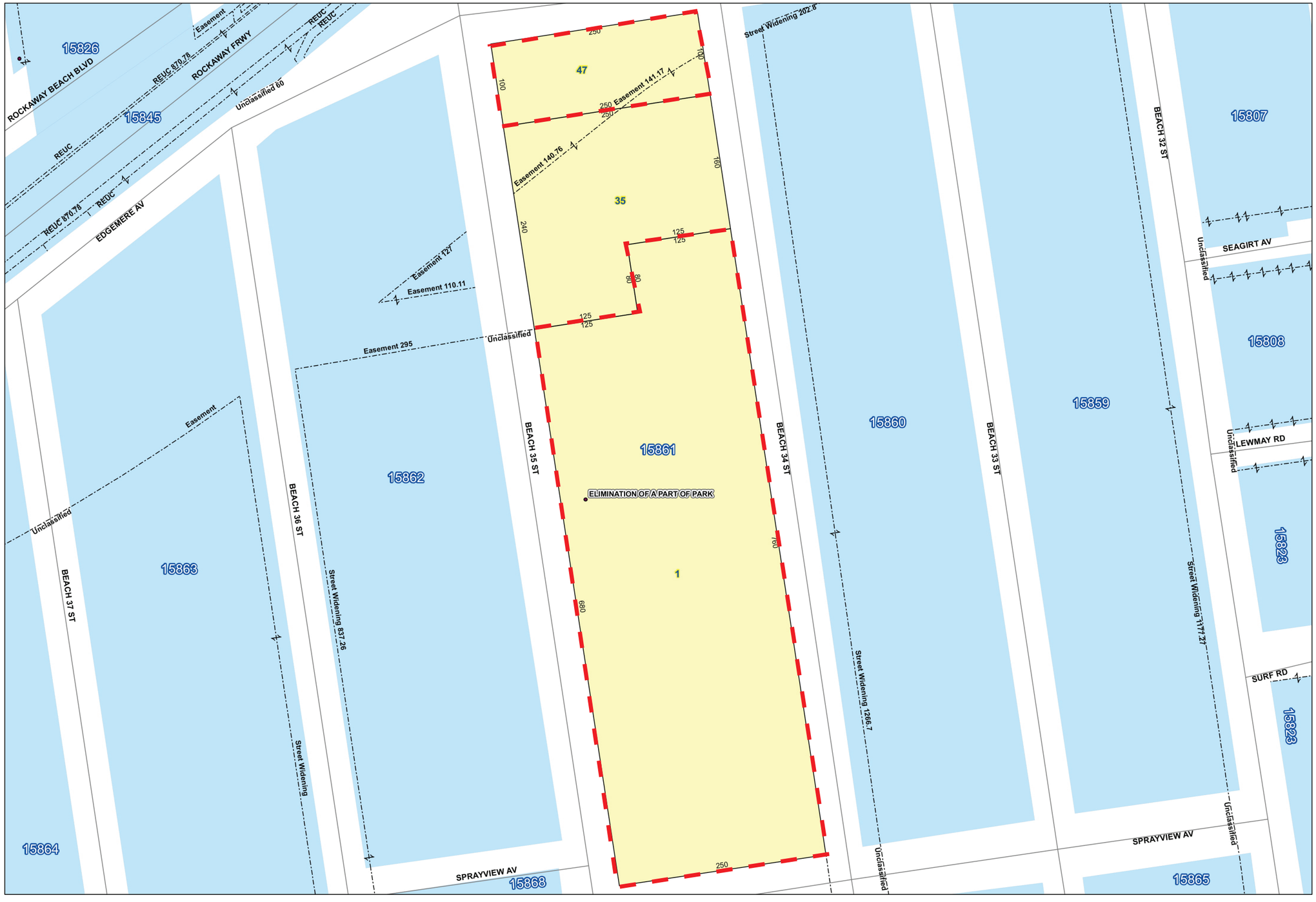

Feet
0 12.5 25 50 75 100

FINANCE
NEW • YORK
MARTHA E. STARK
COMMISSIONER

N
W E
S

NYC Digital Tax Map

Effective Date : 12-09-2008 02:12:27
End Date : Current

Queens Block: 15862

Legend

- Streets
- Miscellaneous Text
- Possession Hooks
- Boundary Lines
- Lot Face Possession Hooks
- Regular
- Underwater
- Tax Lot Polygon
- Condo Number
- Tax Block Polygon
- Development Site / UDAAP Site



Feet
0 12.5 25 50 75 100

FINANCE
NEW • YORK
MARTHA E. STARK
COMMISSIONER

N
W E
S

NYC Digital Tax Map

Effective Date : 12-09-2008 02:12:42
End Date : Current

Queens Block: 15863

Legend

- Streets
- Miscellaneous Text
- Possession Hooks
- Boundary Lines
- Lot Face Possession Hooks
- Regular
- Underwater
- Tax Lot Polygon
- Condo Number
- Tax Block Polygon
- Development Site / UDAAP Site

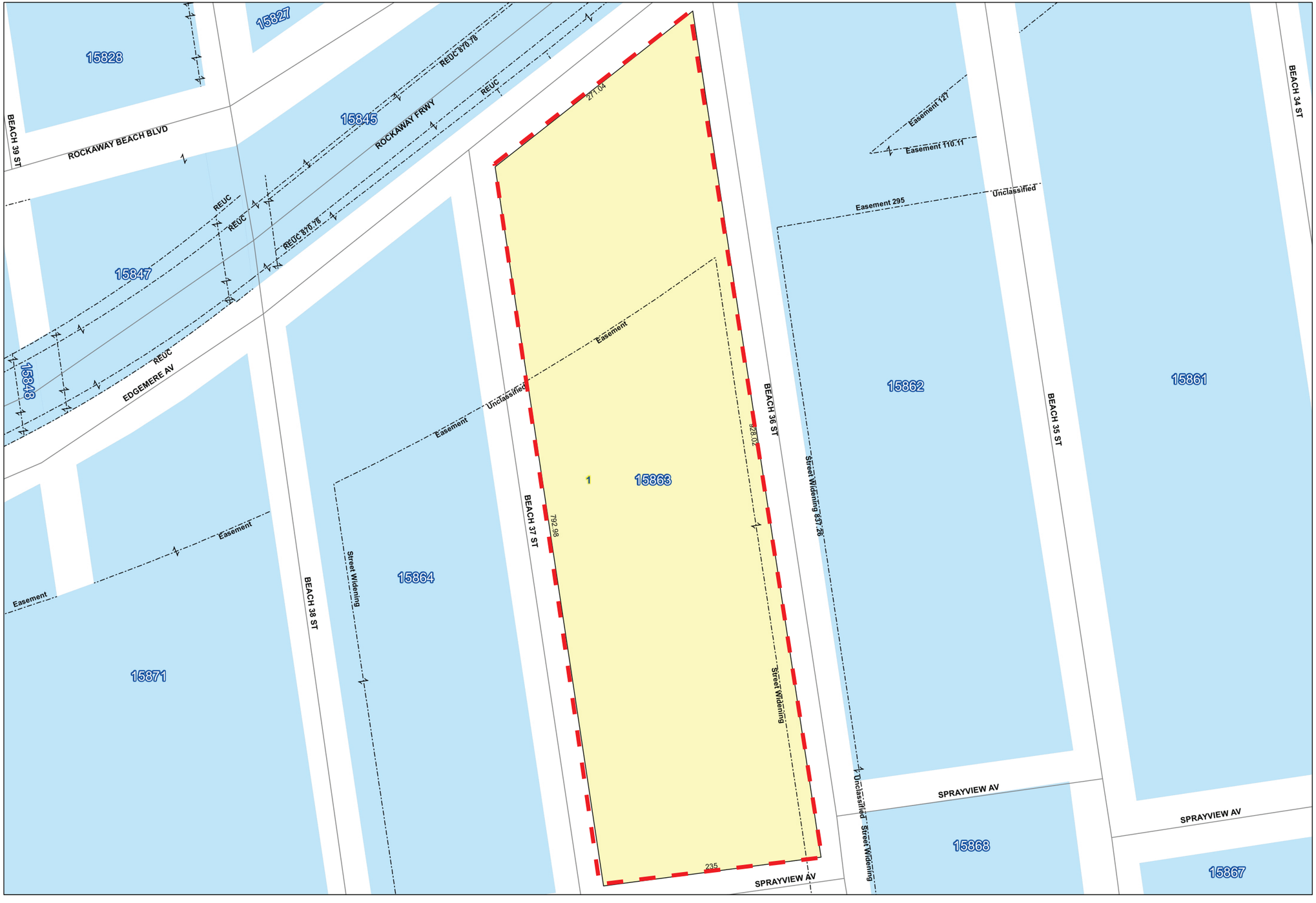

FINANCE
NEW • YORK
MARTHA E. STARK
COMMISSIONER

N
W E
S

NYC Digital Tax Map

Effective Date : 12-09-2008 02:12:57
End Date : Current

Queens Block: 15864

Legend

- Streets
- Miscellaneous Text
- Possession Hooks
- Boundary Lines
- Lot Face Possession Hooks
- Regular
- Underwater
- Tax Lot Polygon
- Condo Number
- Tax Block Polygon
- Development Site / UDAAP Site

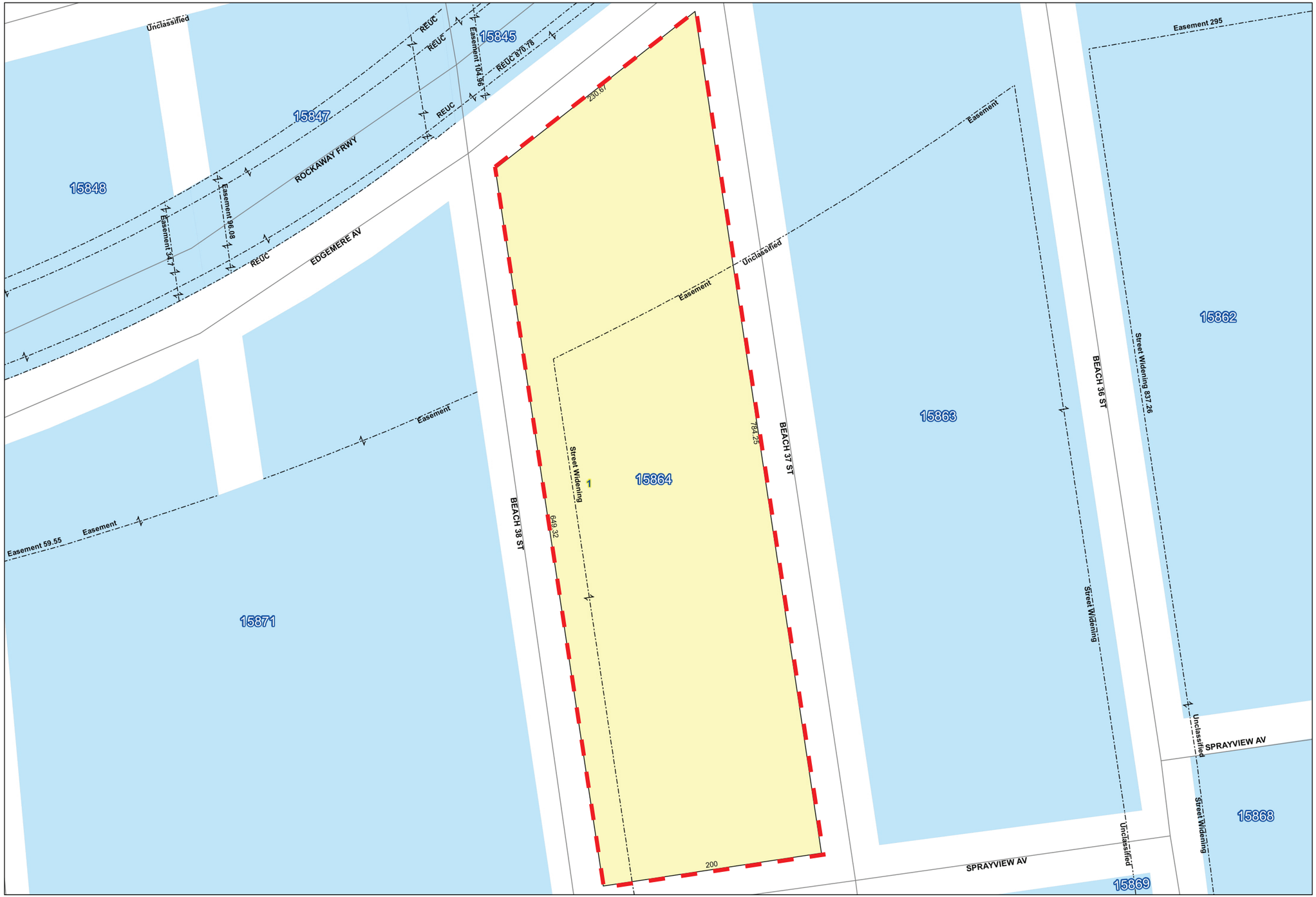

0 12.5 25 50 75 100 Feet

FINANCE
NEW • YORK
MARTHA E. STARK
COMMISSIONER

N
W E
S

NYC Digital Tax Map

Effective Date : 12-09-2008 02:13:12
End Date : Current

Queens Block: 15865



Legend

- Streets
- Miscellaneous Text
- Possession Hooks
- Boundary Lines
- Lot Face Possession Hooks
- Regular
- Underwater
- Tax Lot Polygon
- Condo Number
- Tax Block Polygon
- Development Site / UDAAP Site

0 5 10 20 30 40 Feet

FINANCE
NEW • YORK
MARTHA E. STARK
COMMISSIONER

NYC Digital Tax Map

Effective Date : 12-09-2008 02:13:27
End Date : Current

Queens Block: 15866

Legend

- Streets
- Miscellaneous Text
- Possession Hooks
- Boundary Lines
- Lot Face Possession Hooks
- Regular
- Underwater
- Tax Lot Polygon
- Condo Number
- Tax Block Polygon
- Development Site / UDAAP Site

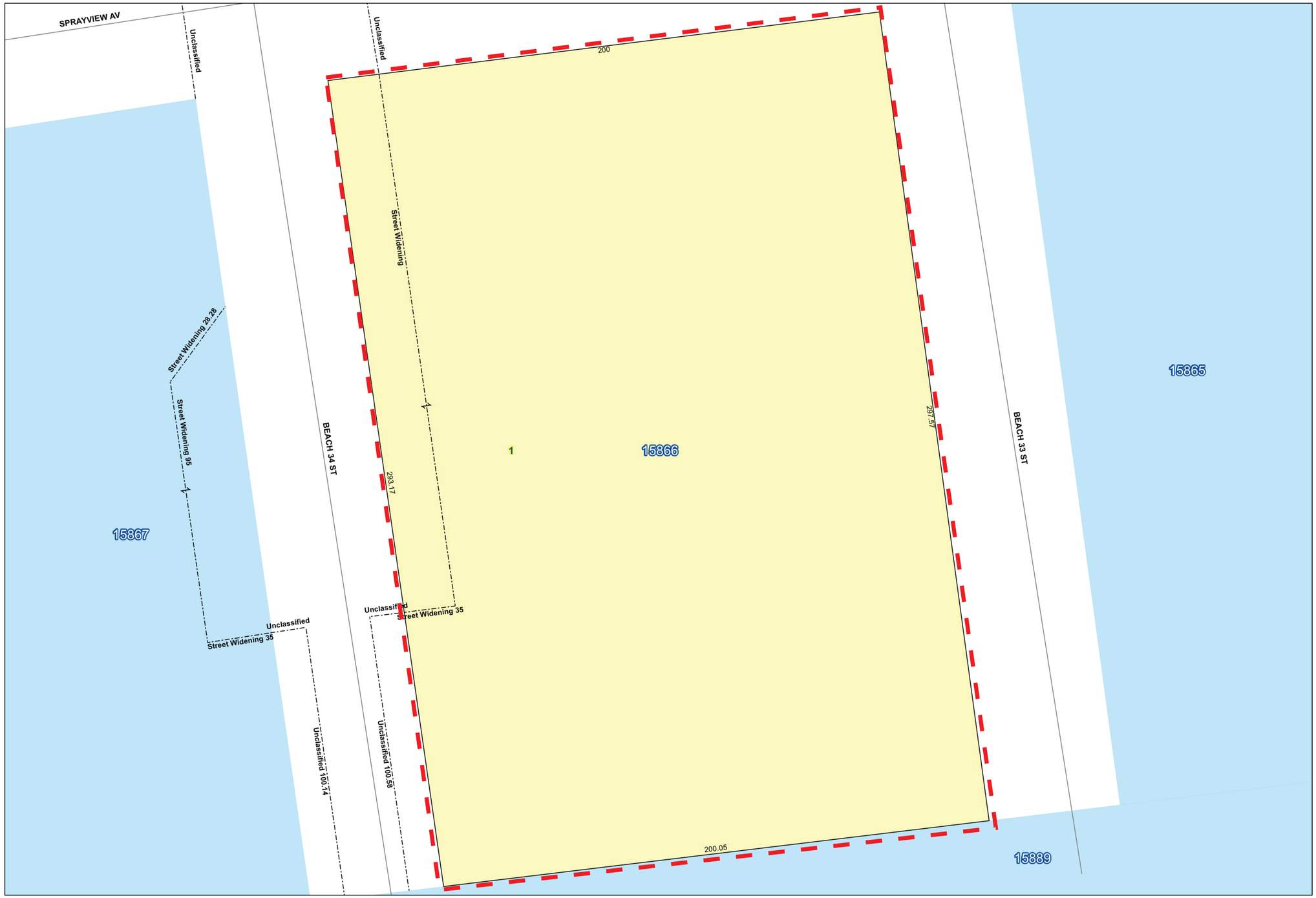

FINANCE
NEW • YORK
MARTHA E. STARK
COMMISSIONER

N
W E
S

NYC Digital Tax Map

Effective Date : 12-09-2008 02:13:42
End Date : Current

Queens Block: 15867

Legend

- Streets
- Miscellaneous Text
- Possession Hooks
- Boundary Lines
- Lot Face Possession Hooks
- Regular
- Underwater
- Tax Lot Polygon
- Condo Number
- Tax Block Polygon
- Development Site / UDAAP Site

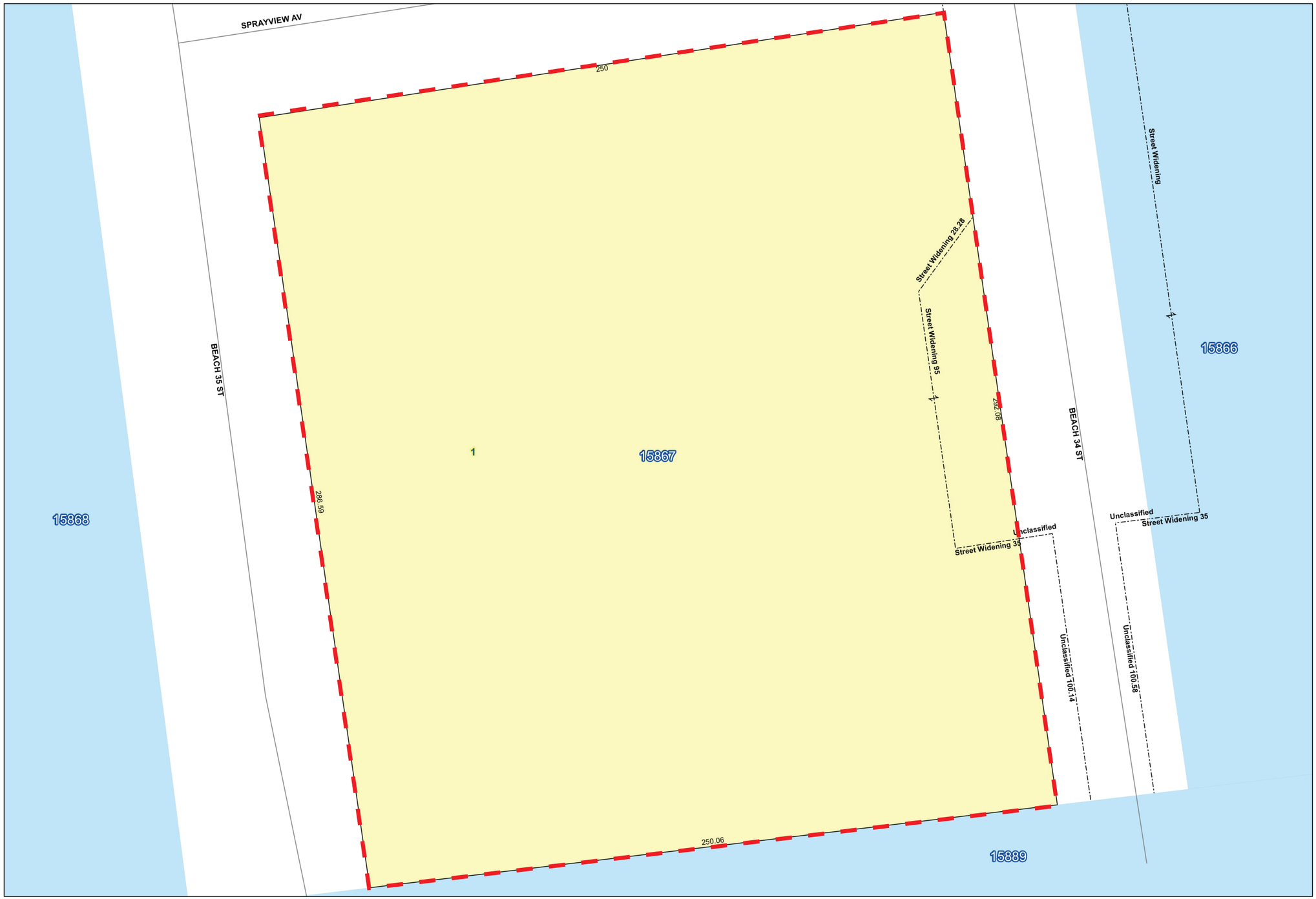

Feet
0 5 10 20 30 40

FINANCE
NEW • YORK
MARTHA E. STARK
COMMISSIONER

N
W E
S

NYC Digital Tax Map

Effective Date : 12-09-2008 02:13:56
End Date : Current

Queens Block: 15868



Legend

- Streets
- Miscellaneous Text
- Possession Hooks
- Boundary Lines
- Lot Face Possession Hooks
- Regular
- Underwater
- Tax Lot Polygon
- Condo Number
- Tax Block Polygon
- Development Site / UDAAP Site

Feet
0 5 10 20 30 40

FINANCE
NEW • YORK
MARTHA E. STARK
COMMISSIONER

N
W E
S

NYC Digital Tax Map

Effective Date : 12-09-2008 02:14:11
End Date : Current

Queens Block: 15869

Legend

- Streets
- Miscellaneous Text
- Possession Hooks
- Boundary Lines
- Lot Face Possession Hooks
- Regular
- Underwater
- Tax Lot Polygon
- Condo Number
- Tax Block Polygon
- Development Site / UDAAP Site

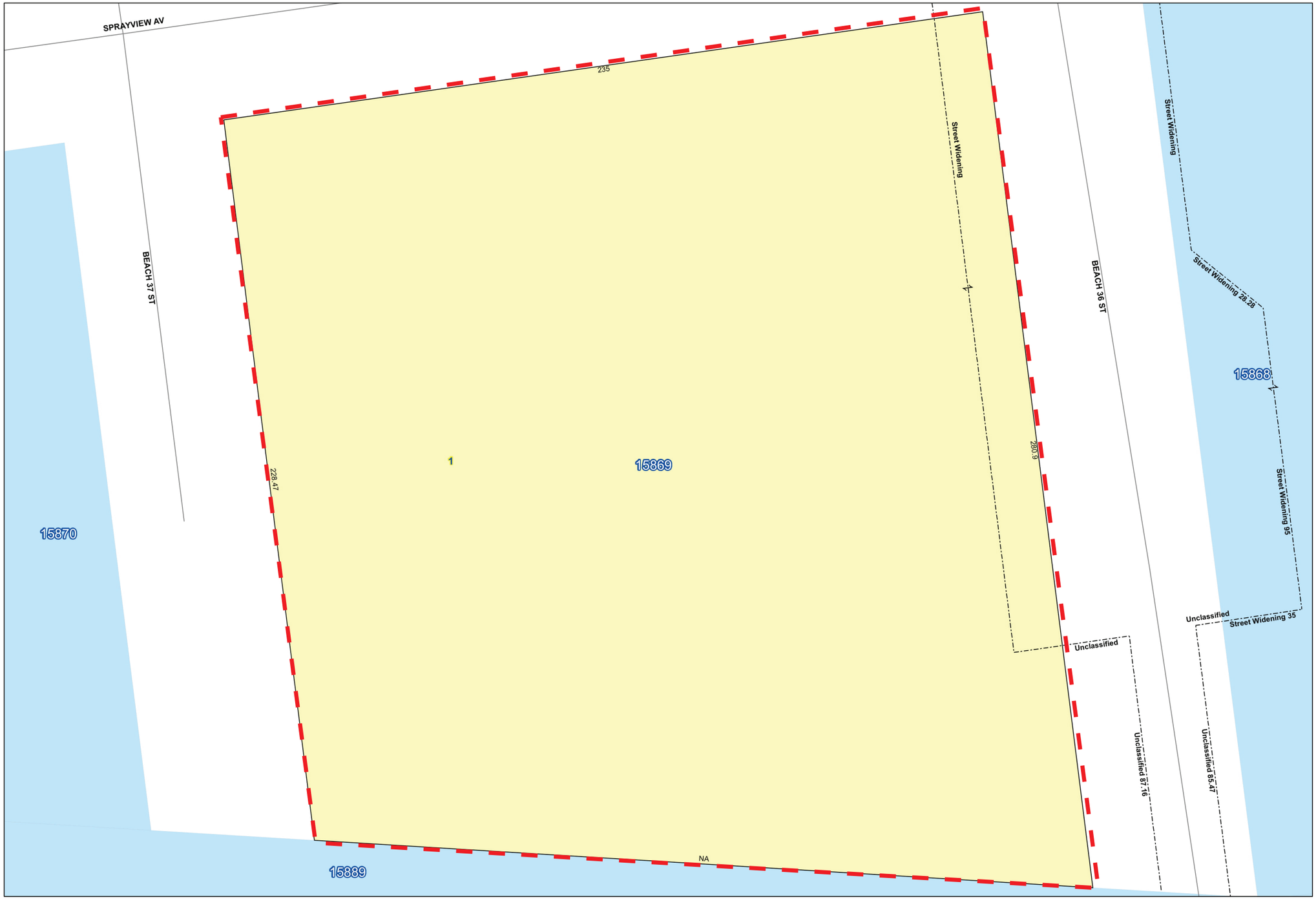

0 3.5 7 14 21 28 Feet

FINANCE NEW • YORK
MARTHA E. STARK
COMMISSIONER

NYC Digital Tax Map

Effective Date : 12-09-2008 02:14:26
End Date : Current

Queens Block: 15870

Legend

- Streets
- Miscellaneous Text
- Possession Hooks
- Boundary Lines
- Lot Face Possession Hooks
- Regular
- Underwater
- Tax Lot Polygon
- Condo Number
- Tax Block Polygon
- Development Site / UDAAP Site

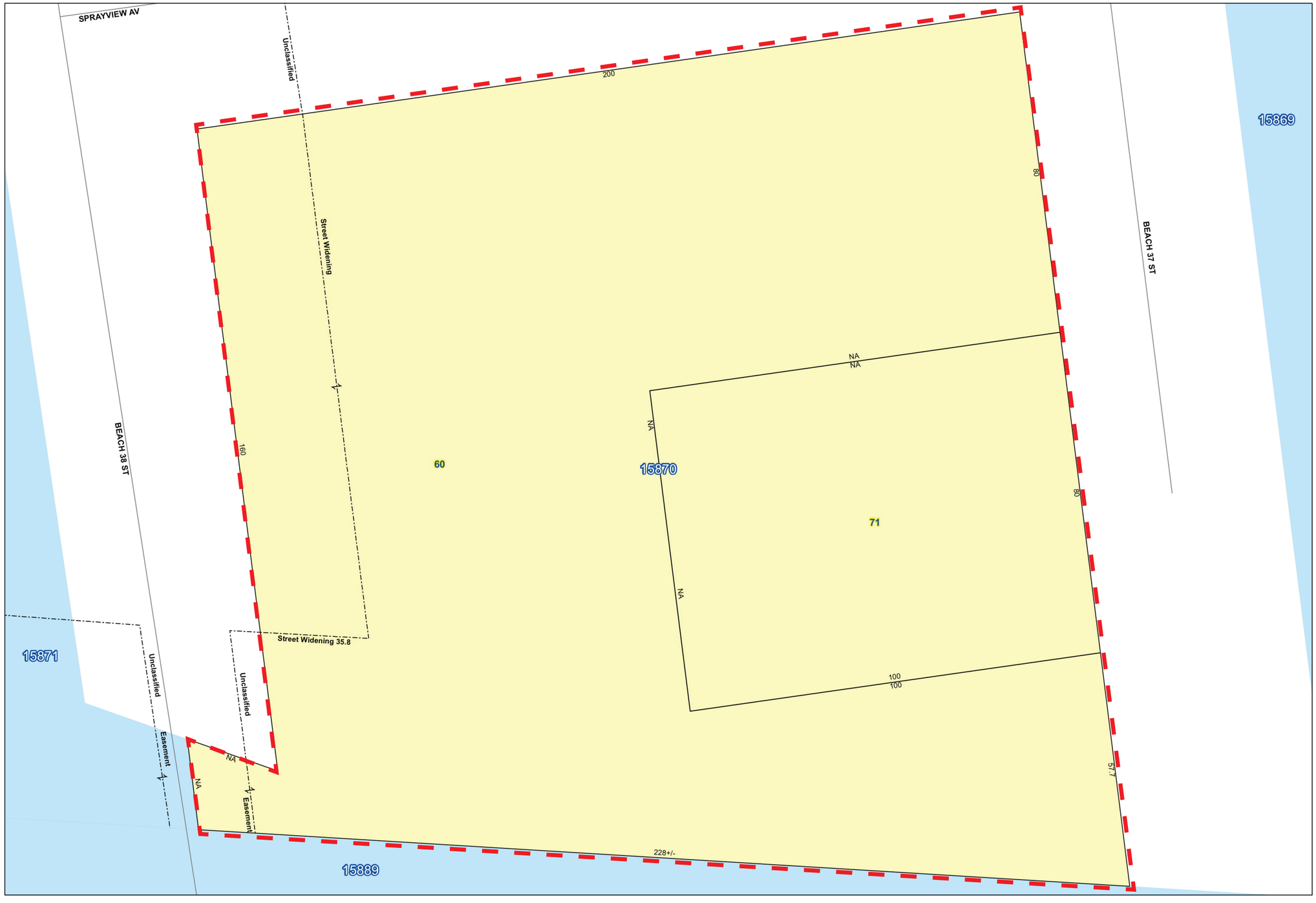

FINANCE NEW • YORK
MARTHA E. STARK
COMMISSIONER

N
W E
S

NYC Digital Tax Map

Effective Date : 12-09-2008 02:14:41
End Date : Current

Queens Block: 15871

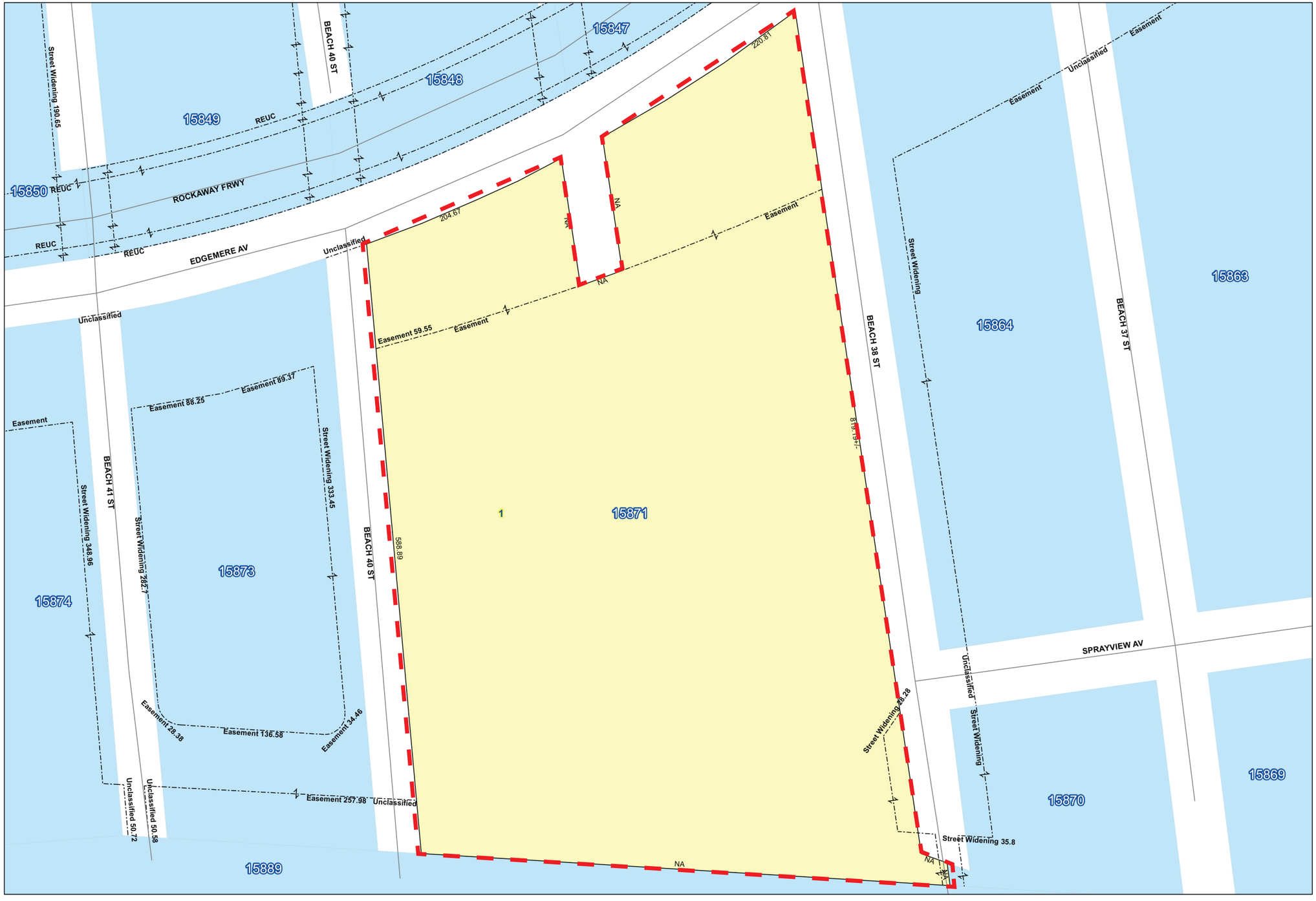

Feet
0 10 20 40 60 80

Legend

- Streets
- Miscellaneous Text
- Possession Hooks
- Boundary Lines
- Lot Face Possession Hooks
- Regular
- Underwater
- Tax Lot Polygon
- Condo Number
- Tax Block Polygon
- Development Site / UDAAP Site

FINANCE
NEW • YORK
MARTHA E. STARK
COMMISSIONER

N
W E
S

NYC Digital Tax Map

Effective Date : 12-09-2008 02:14:56
End Date : Current

Queens Block: 15873

Legend

- Streets
- Miscellaneous Text
- Possession Hooks
- Boundary Lines
- Lot Face Possession Hooks
- Regular
- Underwater
- Tax Lot Polygon
- Condo Number
- Tax Block Polygon
- Development Site / UDAAP Site



Feet
0 4.5 9 18 27 36

FINANCE
NEW • YORK
MARTHA E. STARK
COMMISSIONER

N
W E
S

NYC Digital Tax Map

Effective Date : 12-09-2008 02:15:11
End Date : Current

Queens Block: 15874

Legend

- Streets
- Miscellaneous Text
- Possession Hooks
- Boundary Lines
- Lot Face Possession Hooks
- Regular
- Underwater
- Tax Lot Polygon
- Condo Number
- Tax Block Polygon
- Development Site / UDAAP Site

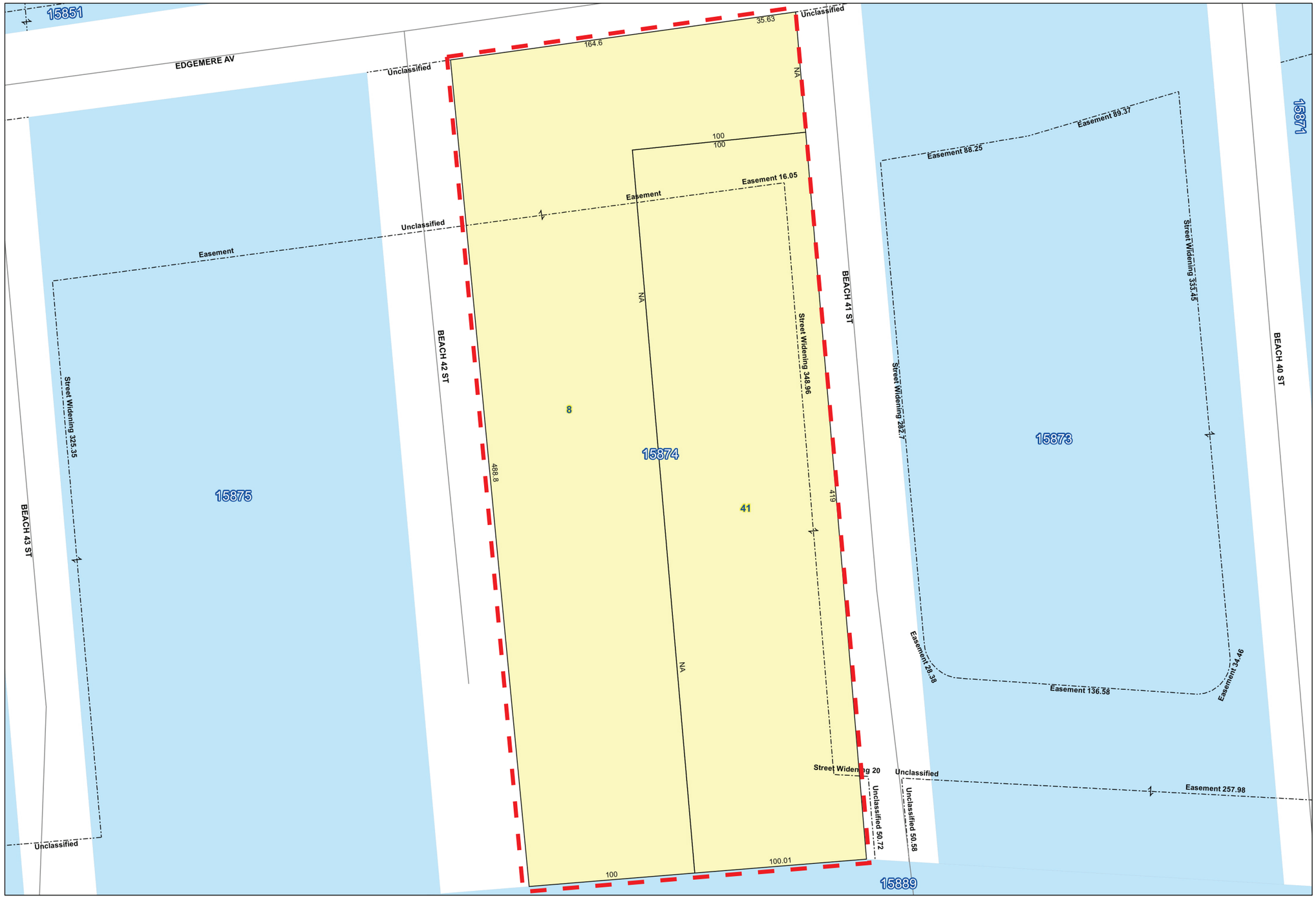

Feet
0 4 8 16 24 32

FINANCE
NEW • YORK
MARTHA E. STARK
COMMISSIONER

N
W E
S

NYC Digital Tax Map

Effective Date : 12-09-2008 02:15:26
End Date : Current

Queens Block: 15875

Legend

- Streets
- Miscellaneous Text
- Possession Hooks
- Boundary Lines
- Lot Face Possession Hooks
- Regular
- Underwater
- Tax Lot Polygon
- Condo Number
- Tax Block Polygon
- Development Site / UDAAP Site



FINANCE
NEW • YORK
MARTHA E. STARK
COMMISSIONER

N
W E
S

NYC Digital Tax Map

Effective Date : 12-09-2008 02:15:41
End Date : Current

Queens Block: 15876

Legend

- Streets
- Miscellaneous Text
- Possession Hooks
- Boundary Lines
- Lot Face Possession Hooks
- Regular
- Underwater
- Tax Lot Polygon
- Condo Number
- Tax Block Polygon
- Development Site / UDAAP Site



Feet
0 4 8 16 24 32

FINANCE
NEW • YORK
MARTHA E. STARK
COMMISSIONER

N
W E
S

NYC Digital Tax Map

Effective Date : 12-09-2008 02:15:56
End Date : Current

Queens Block: 15877

Legend

- Streets
- Miscellaneous Text
- Possession Hooks
- Boundary Lines
- Lot Face Possession Hooks
- Regular
- Underwater
- Tax Lot Polygon
- Condo Number
- Tax Block Polygon
- Development Site / UDAAP Site

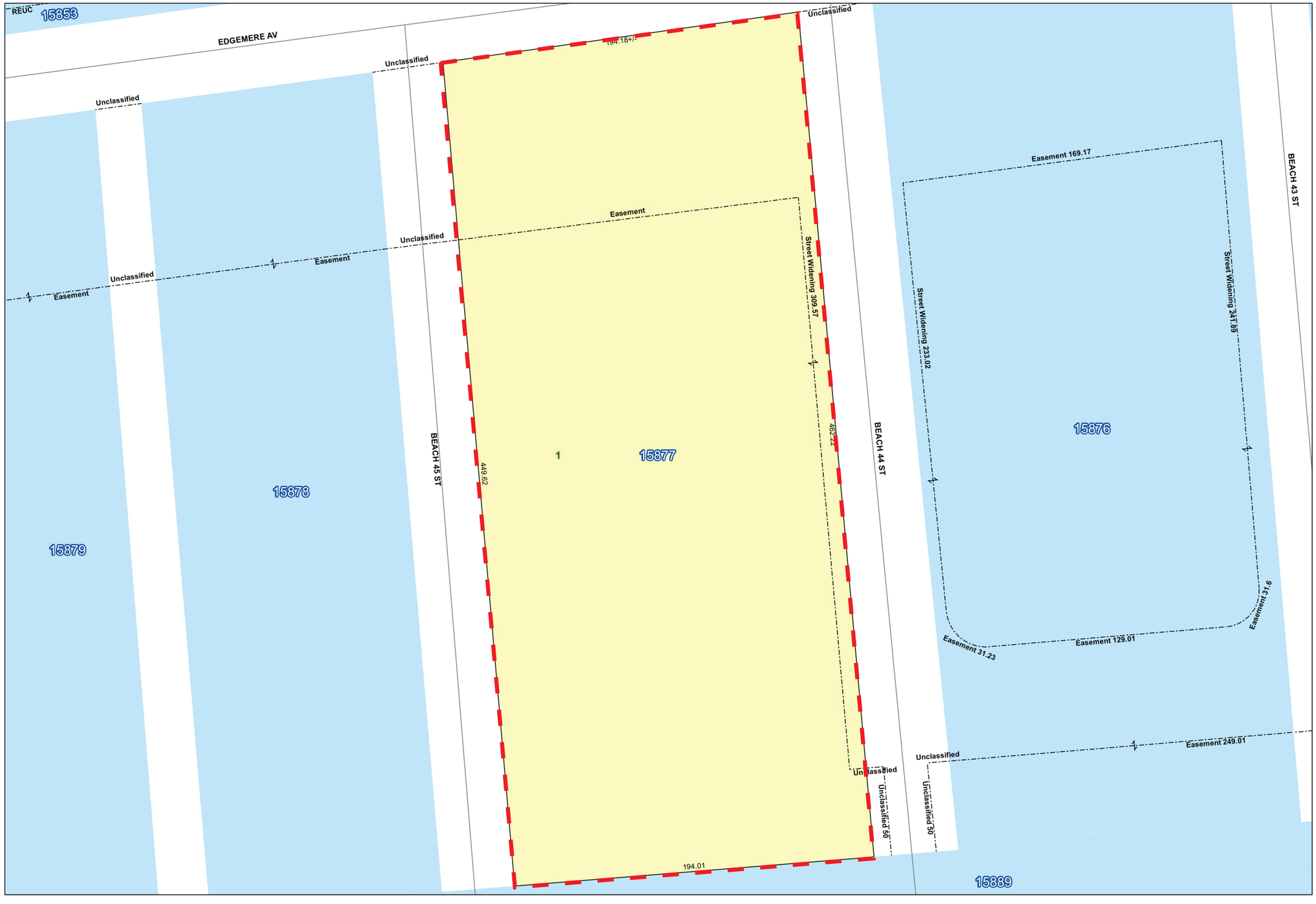

Feet
0 7.5 15 22.5 30

FINANCE
NEW • YORK
MARTHA E. STARK
COMMISSIONER

N
W E
S

NYC Digital Tax Map

Effective Date : 12-09-2008 02:16:11
End Date : Current

Queens Block: 15878

Legend

- Streets
- Miscellaneous Text
- Possession Hooks
- Boundary Lines
- Lot Face Possession Hooks
- Regular
- Underwater
- Tax Lot Polygon
- Condo Number
- Tax Block Polygon
- Development Site / UDAAP Site



Feet
0 7.5 15 22.5 30

FINANCE
NEW • YORK
MARTHA E. STARK
COMMISSIONER

N
W E
S

NYC Digital Tax Map

Effective Date : 12-09-2008 02:16:26
End Date : Current

Queens Block: 15879

Legend

- Streets
- Miscellaneous Text
- Possession Hooks
- Boundary Lines
- Lot Face Possession Hooks
- Regular
- Underwater
- Tax Lot Polygon
- Condo Number
- Tax Block Polygon
- Development Site / UDAAP Site

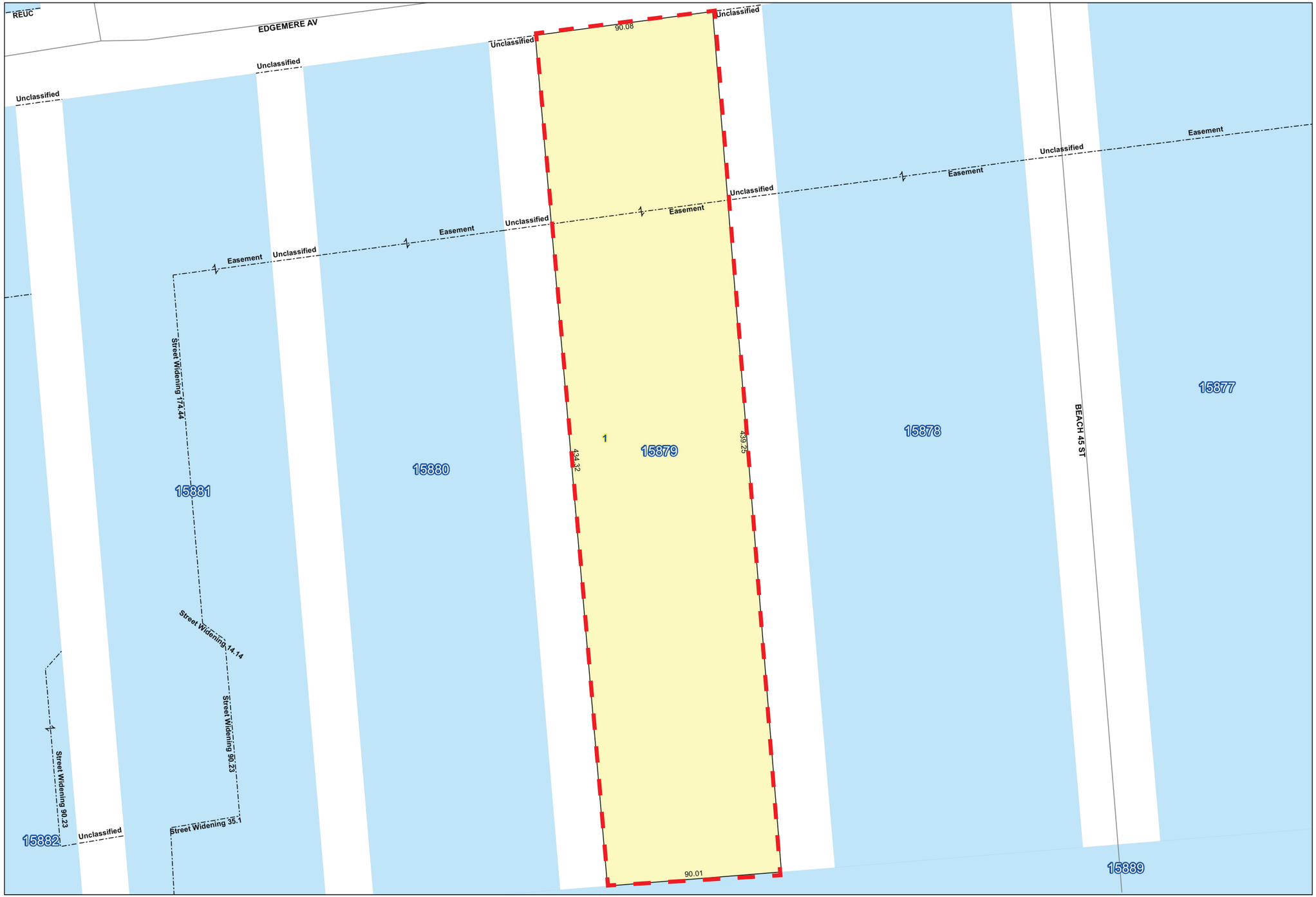

Feet
0 3.57 14 21 28

FINANCE
NEW • YORK
MARTHA E. STARK
COMMISSIONER

N
W E
S

NYC Digital Tax Map

Effective Date : 12-09-2008 02:16:41
End Date : Current

Queens Block: 15880

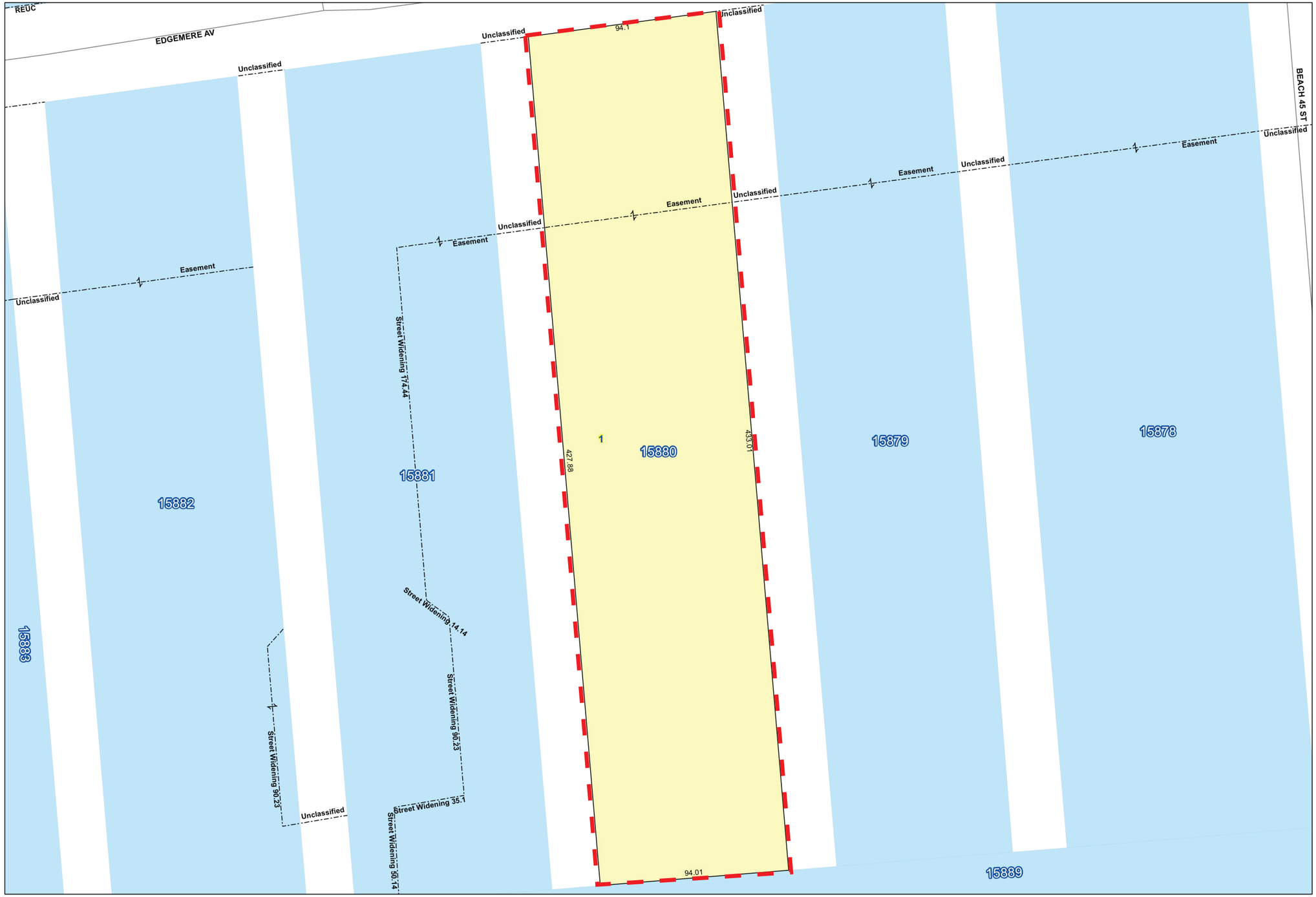

Legend

- Streets
- Miscellaneous Text
- Possession Hooks
- Boundary Lines
- Lot Face Possession Hooks
- Regular
- Underwater
- Tax Lot Polygon
- Condo Number
- Tax Block Polygon
- Development Site / UDAAP Site

0 3.57 14 21 28 Feet

FINANCE
NEW • YORK
MARTHA E. STARK
COMMISSIONER

N
W E
S

NYC Digital Tax Map

Effective Date : 12-09-2008 02:16:56
End Date : Current

Queens Block: 15881

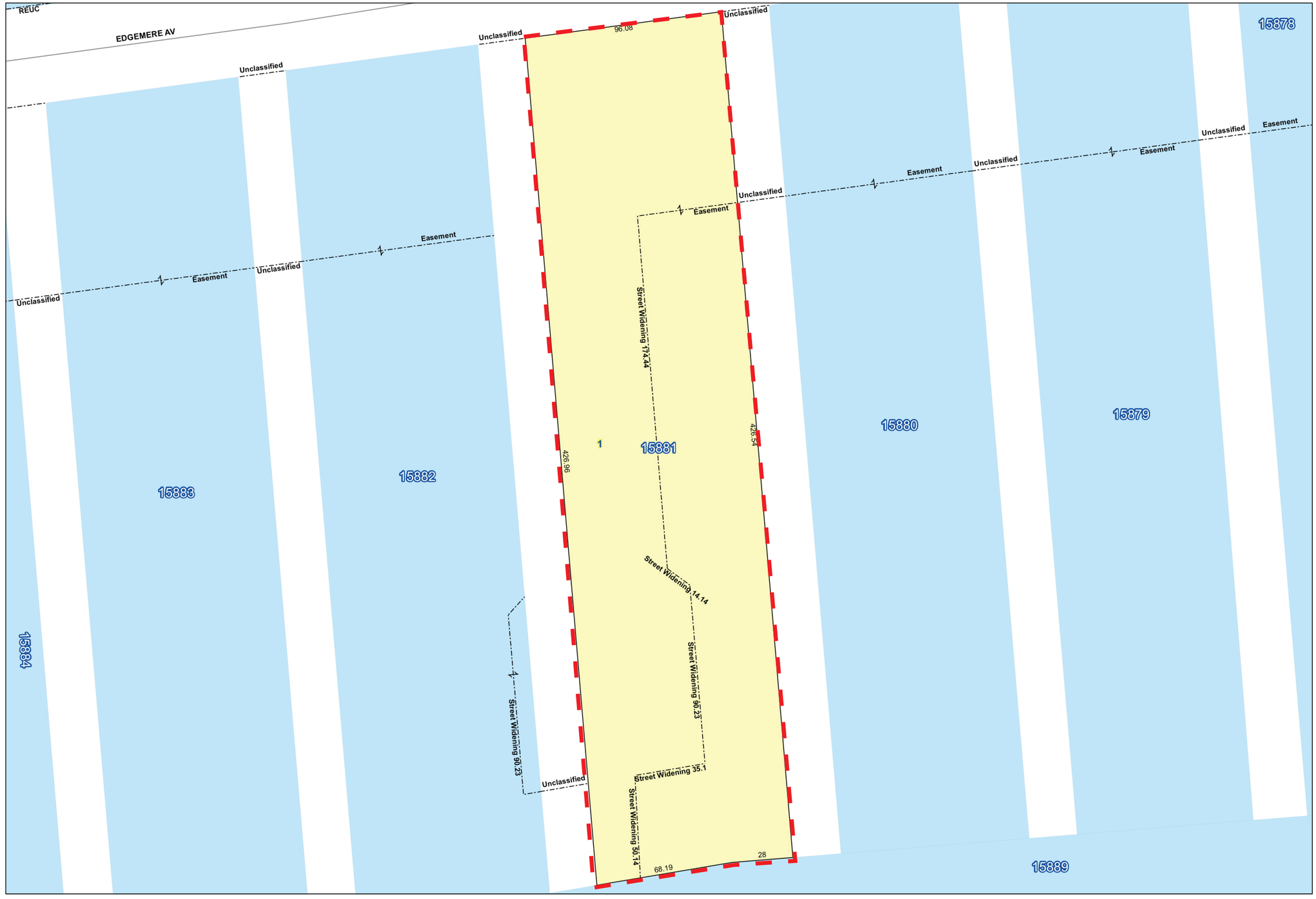

Legend

- Streets
- Miscellaneous Text
- Possession Hooks
- Boundary Lines
- Lot Face Possession Hooks
- Regular
- Underwater
- Tax Lot Polygon
- Condo Number
- Tax Block Polygon
- Development Site / UDAAP Site

Feet
0 3.57 14 21 28

FINANCE
NEW • YORK
MARTHA E. STARK
COMMISSIONER

N
W E
S

NYC Digital Tax Map

Effective Date : 12-09-2008 02:17:10
End Date : Current

Queens Block: 15882

Legend

- Streets
- Miscellaneous Text
- Possession Hooks
- Boundary Lines
- Lot Face Possession Hooks
- Regular
- Underwater
- Tax Lot Polygon
- Condo Number
- Tax Block Polygon
- Development Site / UDAAP Site

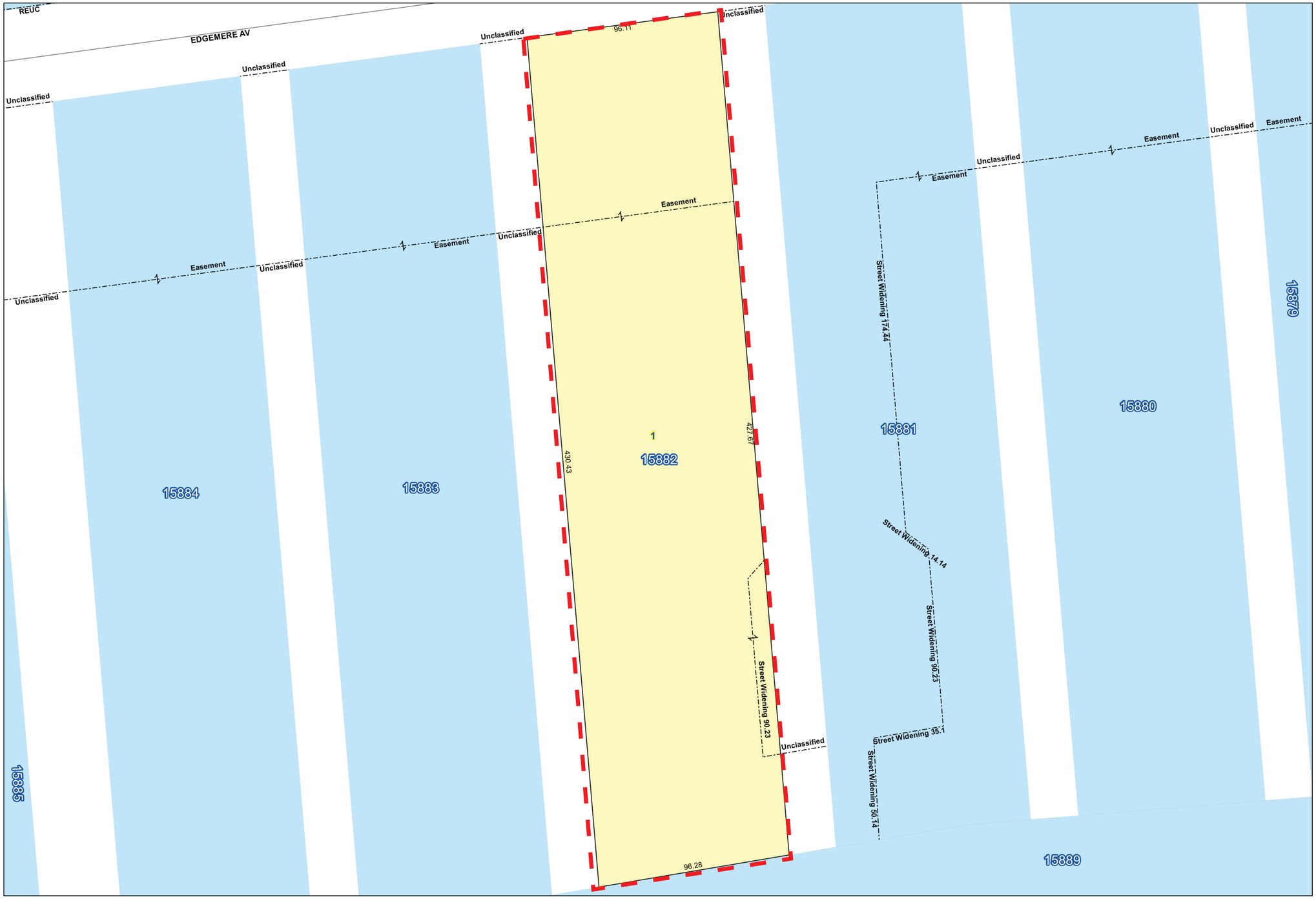

FINANCE
NEW • YORK
MARTHA E. STARK
COMMISSIONER

N
W E
S

NYC Digital Tax Map

Effective Date : 12-09-2008 02:17:25
End Date : Current

Queens Block: 15883

Legend

- Streets
- Miscellaneous Text
- Possession Hooks
- Boundary Lines
- Lot Face Possession Hooks
- Regular
- Underwater
- Tax Lot Polygon
- Condo Number
- Tax Block Polygon
- Development Site / UDAAP Site

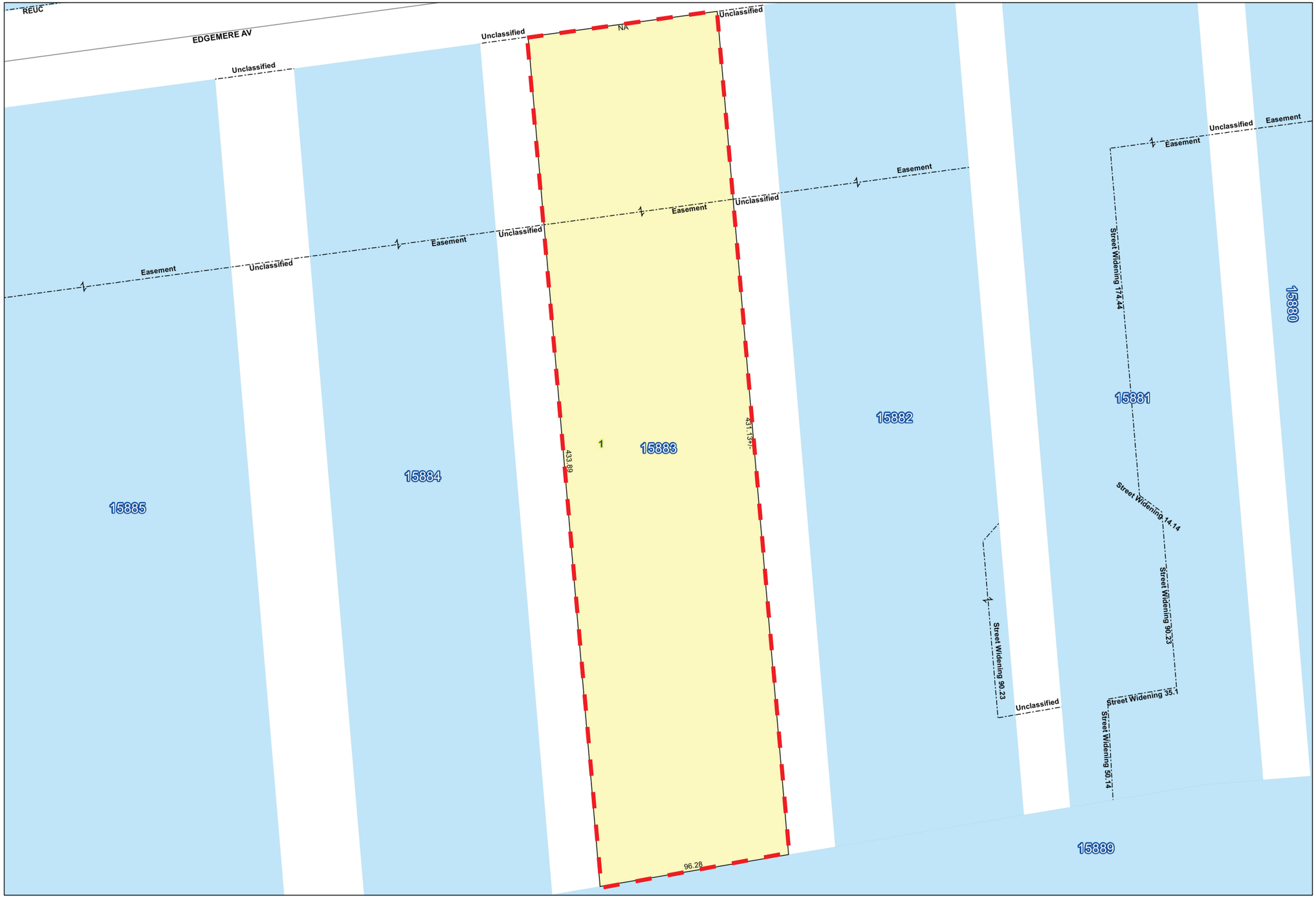

0 3.57 14 21 28 Feet

FINANCE
NEW • YORK
MARTHA E. STARK
COMMISSIONER

N
W E
S

NYC Digital Tax Map

Effective Date : 12-09-2008 02:17:40
End Date : Current

Queens Block: 15884

Legend

- Streets
- Miscellaneous Text
- Possession Hooks
- Boundary Lines
- Lot Face Possession Hooks
- Regular
- Underwater
- Tax Lot Polygon
- Condo Number
- Tax Block Polygon
- Development Site / UDAAP Site

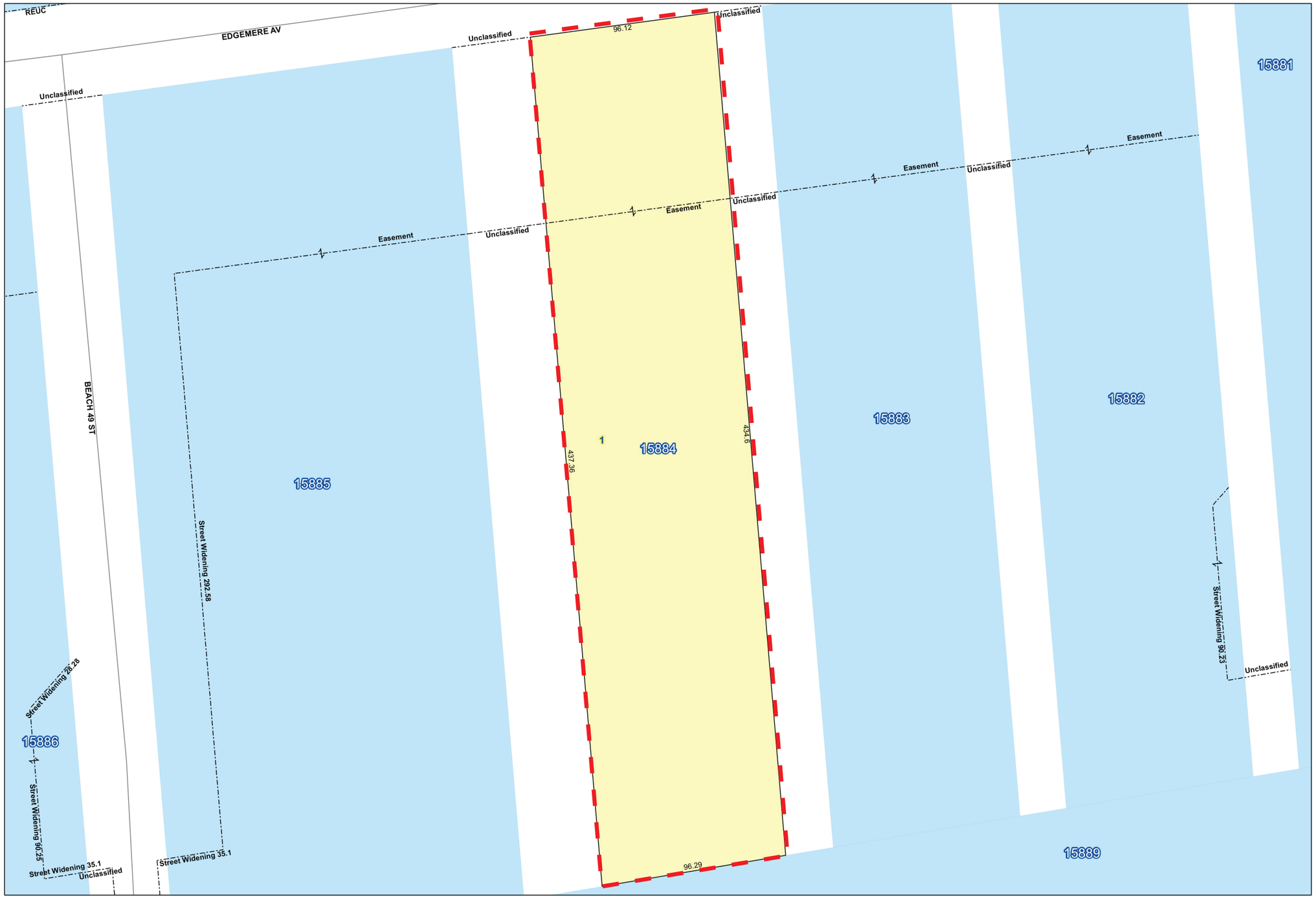

FINANCE NEW • YORK
MARTHA E. STARK
COMMISSIONER

N
W E
S

NYC Digital Tax Map

Effective Date : 12-09-2008 02:17:55
End Date : Current

Queens Block: 15885

Legend

- Streets
- Miscellaneous Text
- Possession Hooks
- Boundary Lines
- Lot Face Possession Hooks
- Regular
- Underwater
- Tax Lot Polygon
- Condo Number
- Tax Block Polygon
- Development Site / UDAAP Site



Feet
0 7.5 15 22.5 30

FINANCE
NEW • YORK
MARTHA E. STARK
COMMISSIONER

N
W E
S

NYC Digital Tax Map

Effective Date : 12-09-2008 02:18:10
End Date : Current

Queens Block: 15886

Legend

- Streets
- Miscellaneous Text
- Possession Hooks
- Boundary Lines
- Lot Face Possession Hooks
- Regular
- Underwater
- Tax Lot Polygon
- Condo Number
- Tax Block Polygon
- Development Site / UDAAP Site



FINANCE
NEW • YORK
MARTHA E. STARK
COMMISSIONER

N
W E
S

NYC Digital Tax Map

Effective Date : 12-09-2008 02:18:24
End Date : Current

Queens Block: 15887

Legend

- Streets
- Miscellaneous Text
- Possession Hooks
- Boundary Lines
- Lot Face Possession Hooks
- Regular
- Underwater
- Tax Lot Polygon
- Condo Number
- Tax Block Polygon
- Development Site / UDAAP Site

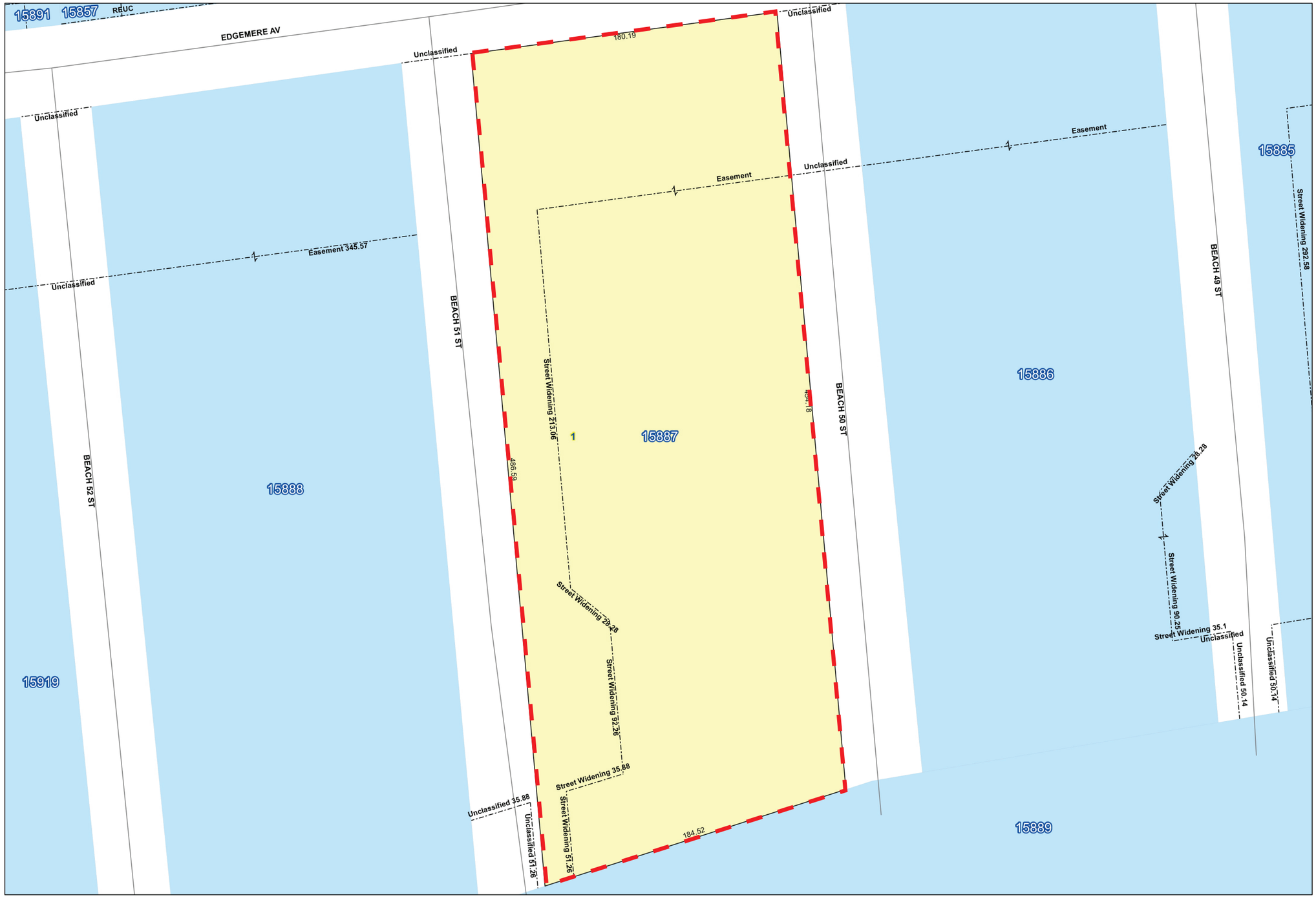

Feet
0 4 8 16 24 32

FINANCE NEW • YORK
MARTHA E. STARK
COMMISSIONER

NYC Digital Tax Map

Effective Date : 12-09-2008 02:18:39
End Date : Current

Queens Block: 15888

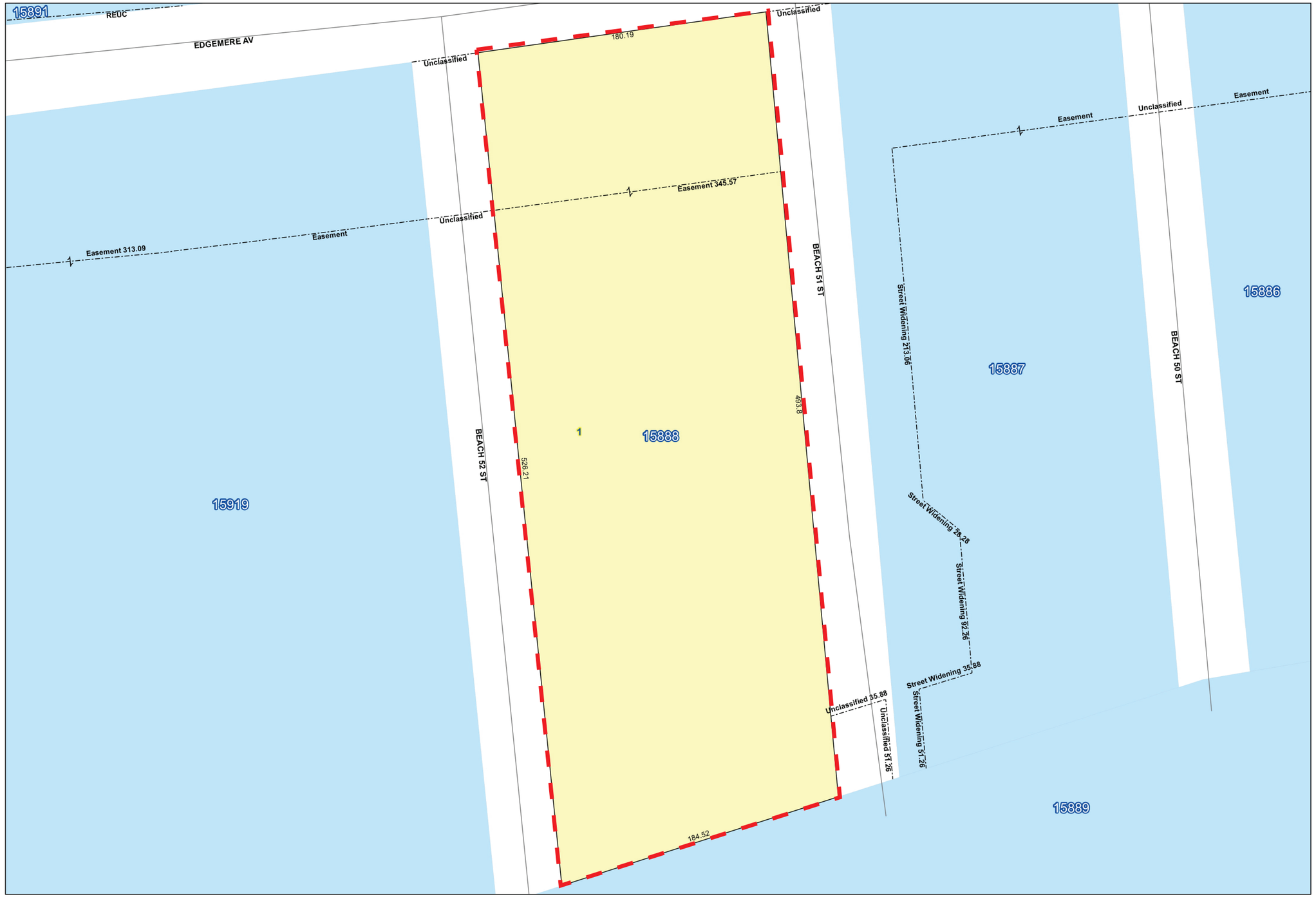

Legend

- Streets
- Miscellaneous Text
- Possession Hooks
- Boundary Lines
- Lot Face Possession Hooks
- Regular
- Underwater
- Tax Lot Polygon
- Condo Number
- Tax Block Polygon
- Development Site / UDAAP Site

Feet
0 4.59 18 27 36

FINANCE NEW • YORK
MARTHA E. STARK
COMMISSIONER

N
W E
S

NYC Digital Tax Map

Effective Date : 12-09-2008 06:43:15
End Date : Current

Queens Block: 15919

Legend

- Streets
- Miscellaneous Text
- Possession Hooks
- Boundary Lines
- Lot Face Possession Hooks
- Regular
- Underwater
- Tax Lot Polygon
- Condo Number
- Tax Block Polygon
- Development Site / UDAAP Site

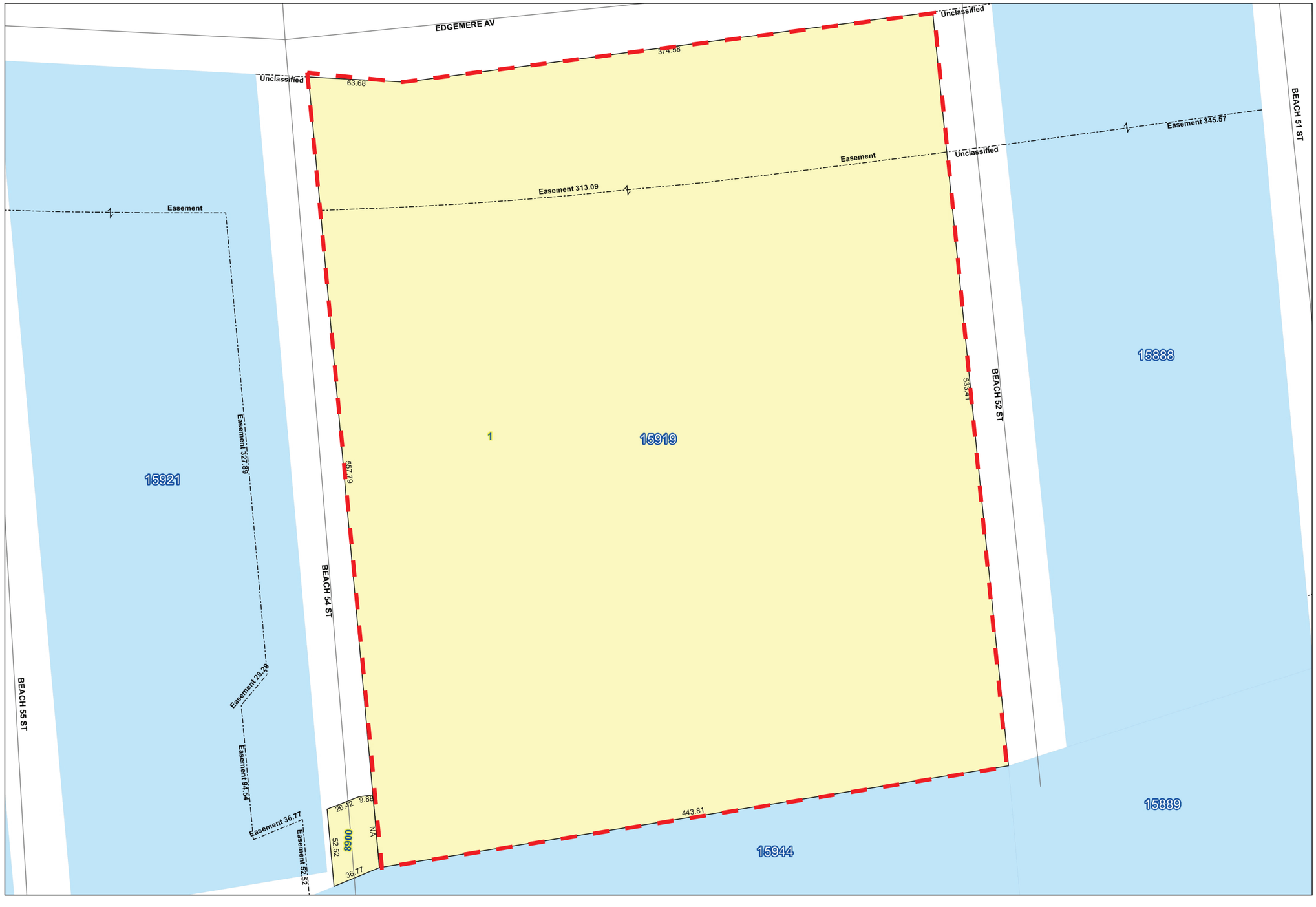

FINANCE
NEW • YORK
MARTHA E. STARK
COMMISSIONER

N
W E
S

NYC Digital Tax Map

Effective Date : 12-09-2008 06:43:28
End Date : Current

Queens Block: 15921



Legend

- Streets
- Miscellaneous Text
- Possession Hooks
- Boundary Lines
- Lot Face Possession Hooks
- Regular
- Underwater
- Tax Lot Polygon
- Condo Number
- Tax Block Polygon
- Development Site / UDAAP Site

0 20 40 80 120 160 Feet

FINANCE
NEW • YORK
MARTHA E. STARK
COMMISSIONER

N
W E
S

NYC Digital Tax Map

Effective Date : 12-09-2008 06:43:53
End Date : Current

Queens Block: 15922

Legend

- Streets
- Miscellaneous Text
- Possession Hooks
- Boundary Lines
- Lot Face Possession Hooks
- Regular
- Underwater
- Tax Lot Polygon
- Condo Number
- Tax Block Polygon
- Development Site / UDAAP Site



0 25 50 100 150 200 Feet

FINANCE
NEW • YORK
MARTHA E. STARK
COMMISSIONER

N
W E
S

NYC Digital Tax Map

Effective Date : 12-09-2008 06:44:05
End Date : Current

Queens Block: 15923



0 25 50 100 150 200 Feet

Legend

- Streets
- Miscellaneous Text
- Possession Hooks
- Boundary Lines
- Lot Face Possession Hooks
- Regular
- Underwater
- Tax Lot Polygon
- Condo Number
- Tax Block Polygon
- Development Site / UDAAP Site

FINANCE NEW • YORK
MARTHA E. STARK
COMMISSIONER

N
W E
S

NYC Digital Tax Map

Effective Date : 12-09-2008 06:48:37
End Date : Current

Queens Block: 15947

Legend

- Streets
- Miscellaneous Text
- Possession Hooks
- Boundary Lines
- Lot Face Possession Hooks
- Regular
- Underwater
- Tax Lot Polygon
- Condo Number
- Tax Block Polygon
- Development Site / UDAAP Site

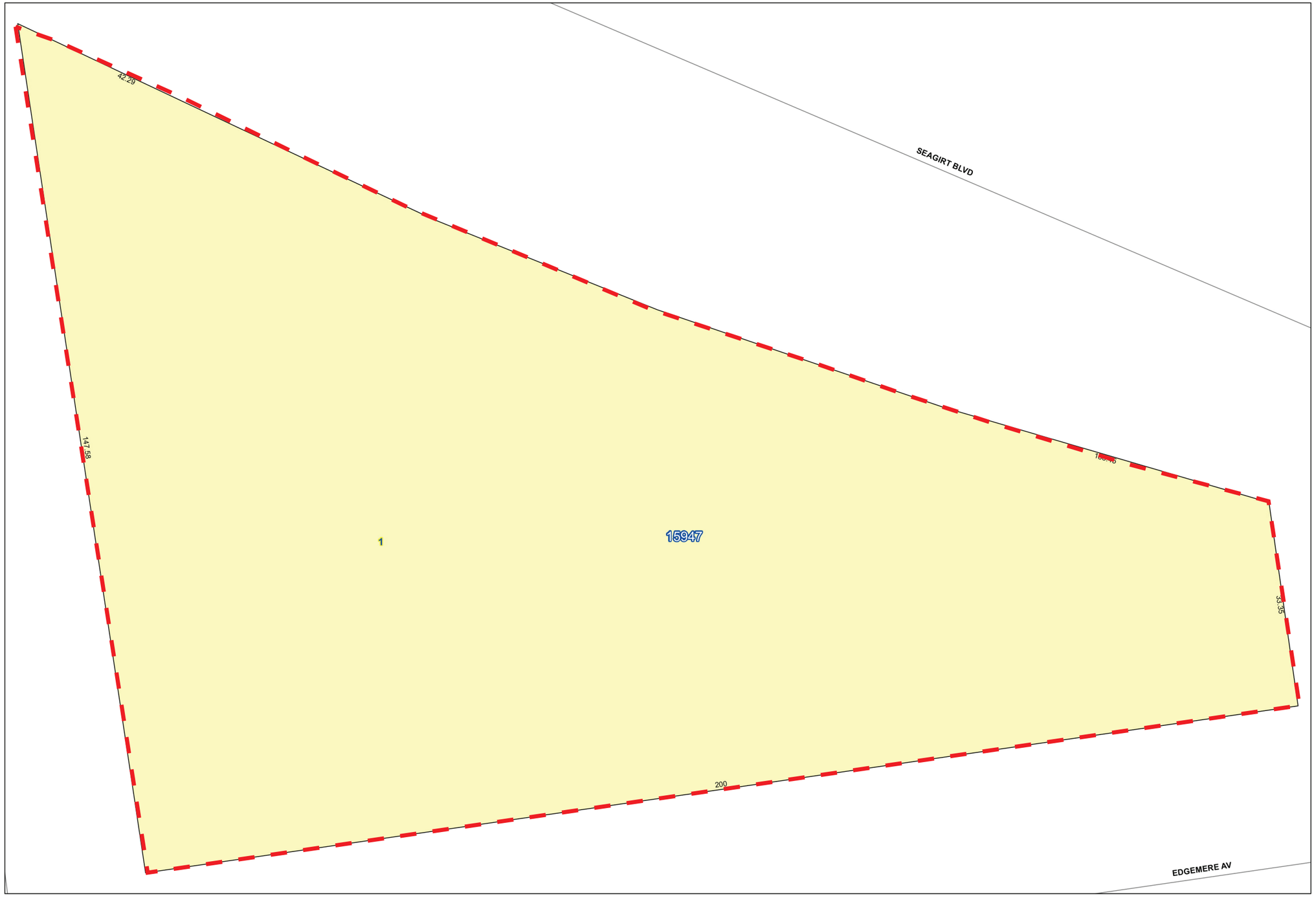

0 3 6 12 18 24 Feet

FINANCE
NEW • YORK
MARTHA E. STARK
COMMISSIONER

N
W E
S

NYC Digital Tax Map

Effective Date : 12-09-2008 06:48:49
End Date : Current

Queens Block: 15948

Legend

- Streets
- Miscellaneous Text
- Possession Hooks
- Boundary Lines
- Lot Face Possession Hooks
- Regular
- Underwater
- Tax Lot Polygon
- Condo Number
- Tax Block Polygon
- Development Site / UDAAP Site

