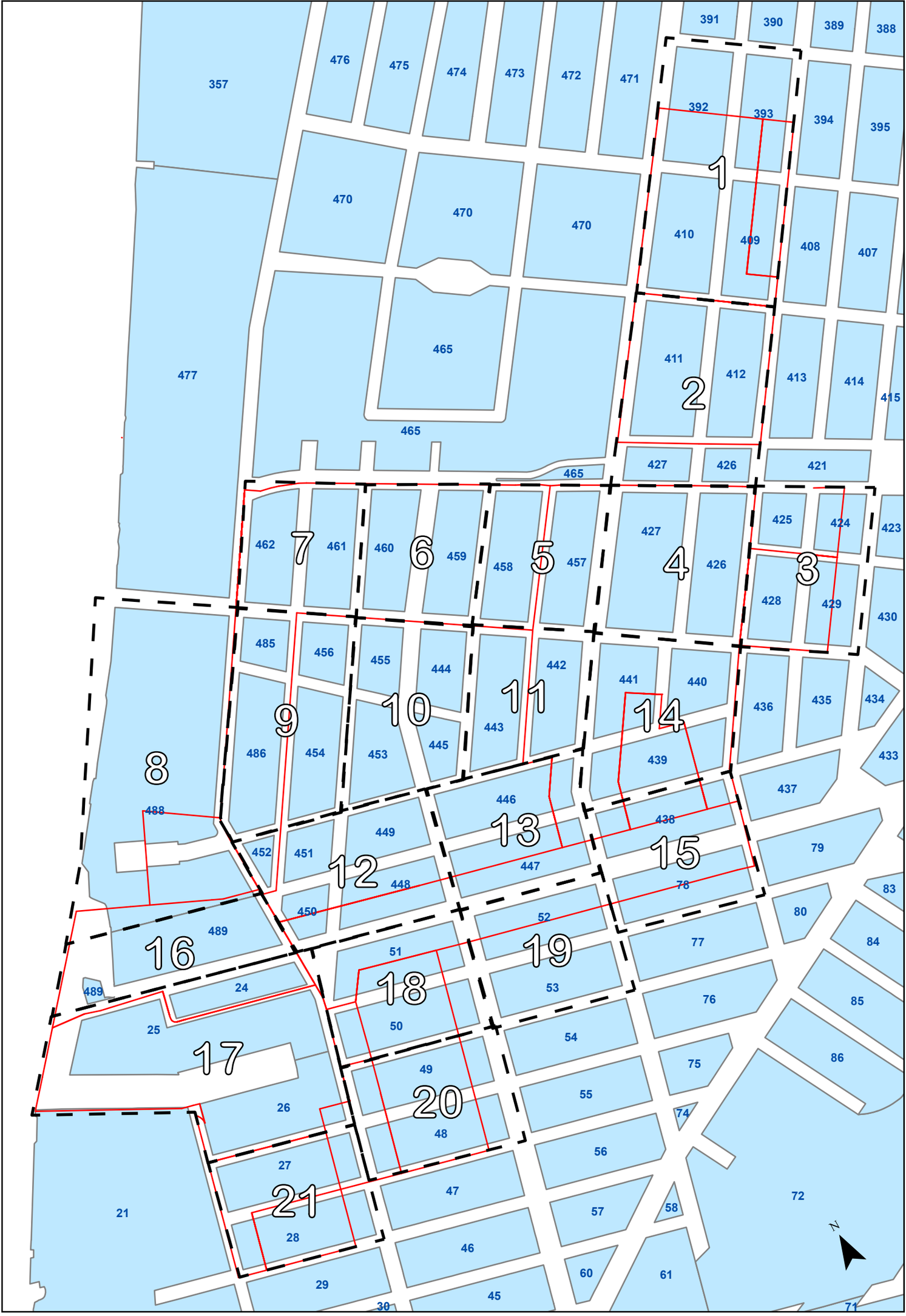

Long Island City Neighborhood Plan
Tax Map Sectional Key

Proposed Zoning District Boundaries

Tax Block

Tax Map Series Boundaries

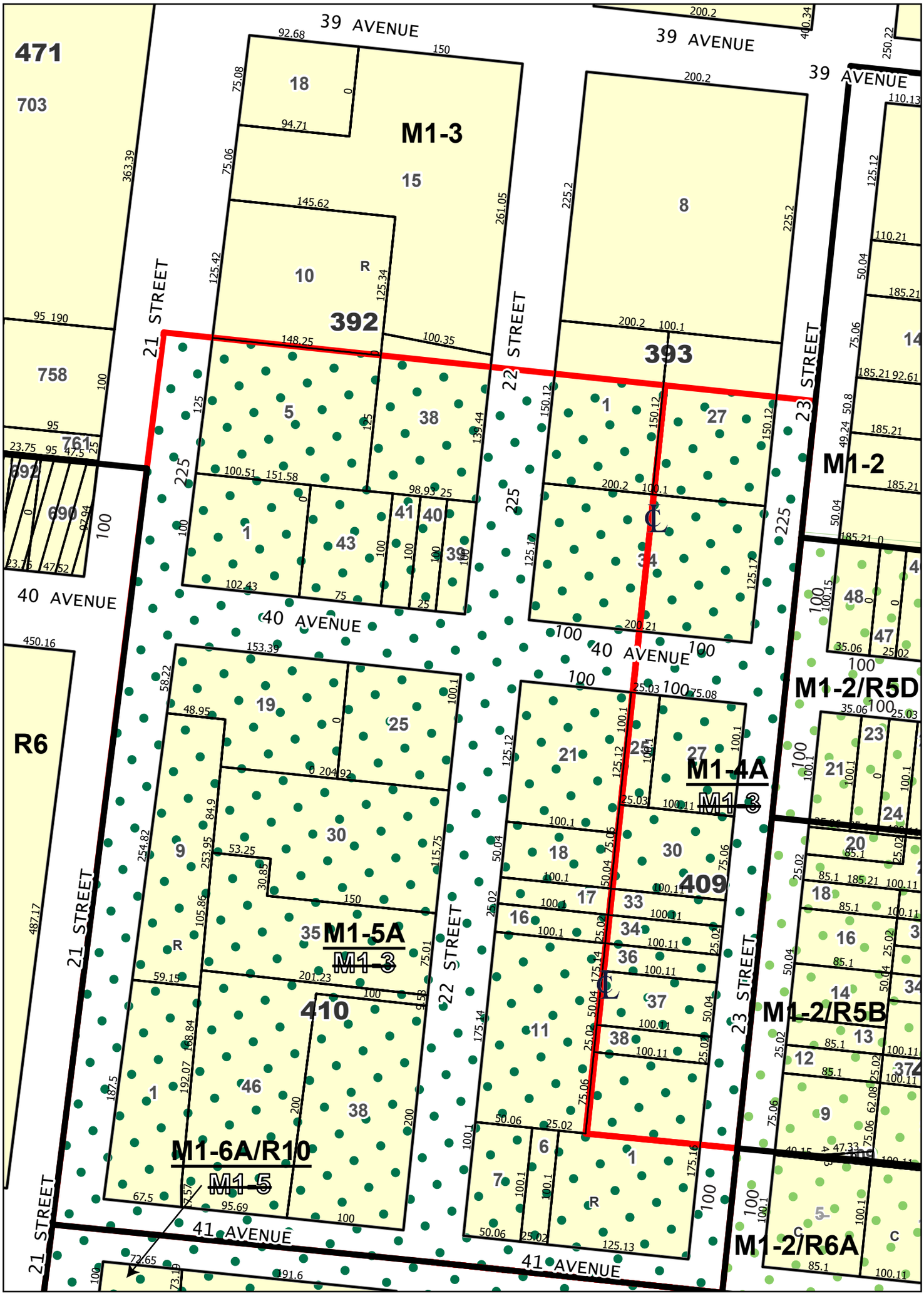

TAX MAP 01

LEGEND

- R6 — Existing Zoning District
- M1-6A/R10 — Proposed Zoning District
- ~~M1-3~~ — Eliminated Zoning District
- Existing LIC Special District
- Proposed LIC Special District
- 15 — Tax Lot
- 471 — Tax Block

Eliminated Commercial Overlays

- C1-5
- C2-5

Remaining Commercial Overlays

- C1-3
- C1-5
- C2-5

N

0 20 40 80 120 160 Feet

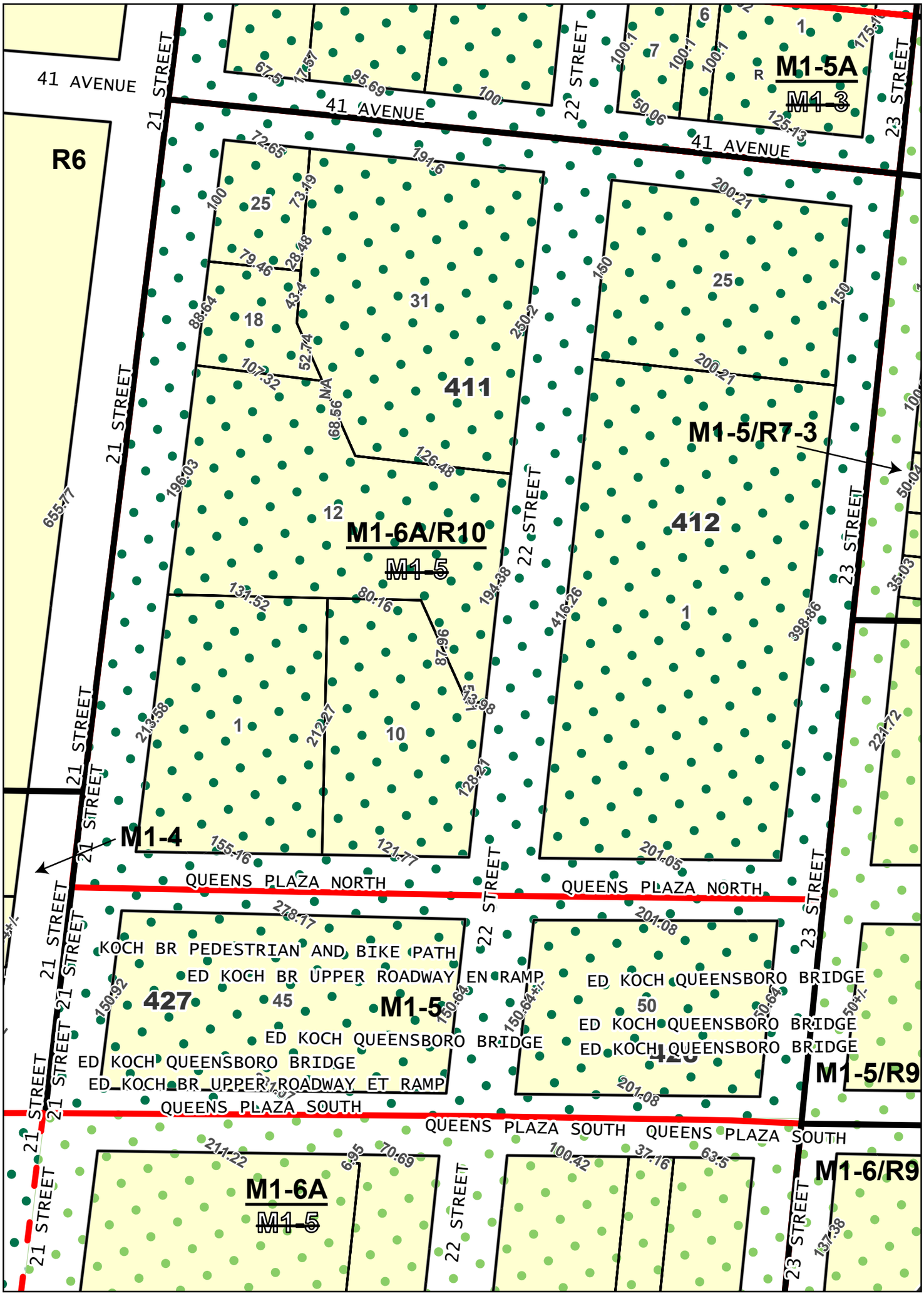

TAX MAP 02

LEGEND

- R6 — Existing Zoning District
- M1-6A/R10 — Proposed Zoning District
- ~~M1-3~~ — Eliminated Zoning District
- Existing LIC Special District
- Proposed LIC Special District
- 15 — Tax Lot
- 471 — Tax Block

Eliminated Commercial Overlays

- C1-5
- C2-5

Remaining Commercial Overlays

- C1-3
- C1-5
- C2-5

N

0 20 40 80 120 160 Feet

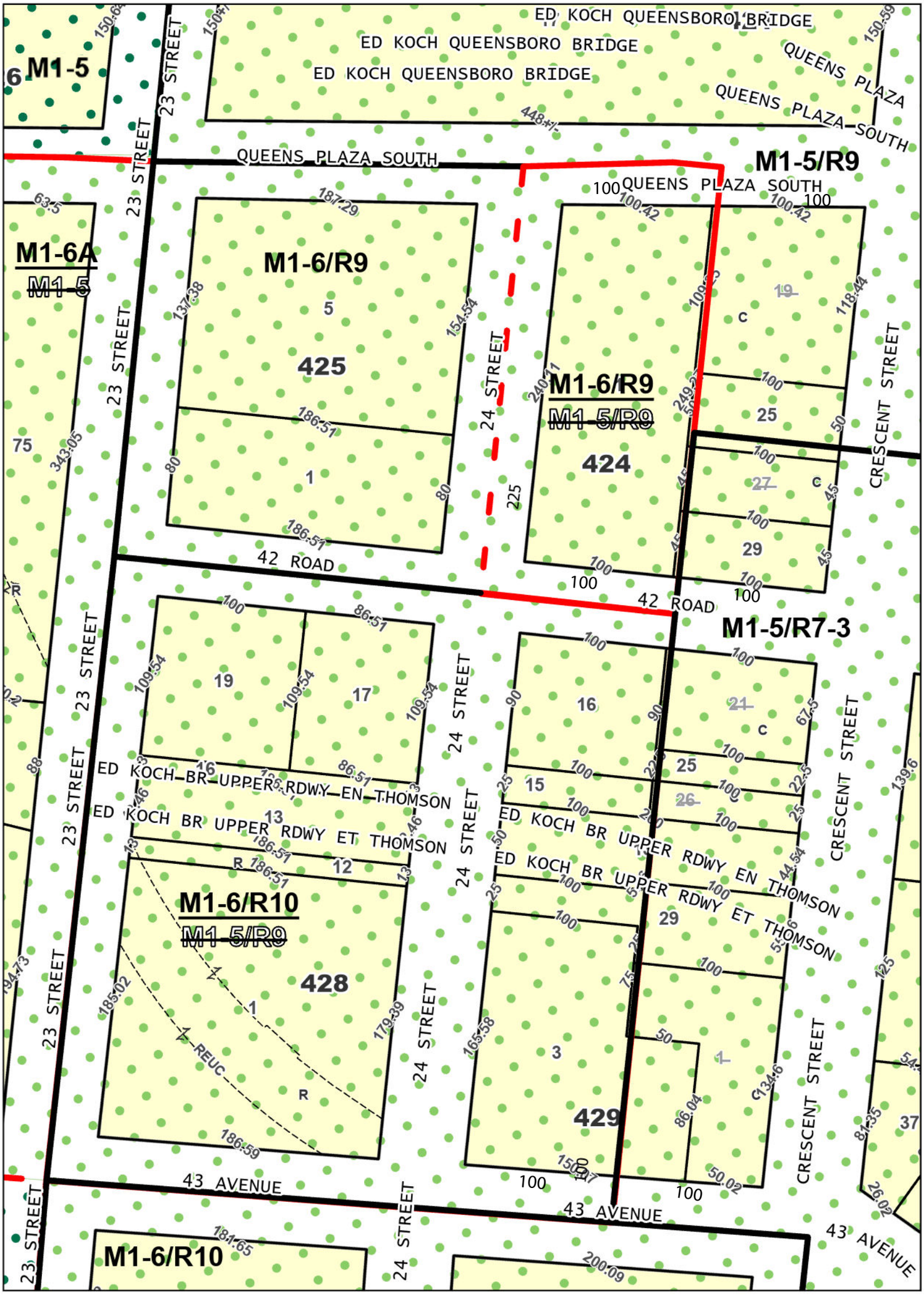

TAX MAP 03

LEGEND

- R6 — Existing Zoning District
- M1-6A/R10 — Proposed Zoning District
- M1-3 — Eliminated Zoning District
- Existing LIC Special District
- Proposed LIC Special District
- 15 — Tax Lot
- 471 — Tax Block

Eliminated Commercial Overlays

- C1-5
- C2-5

Remaining Commercial Overlays

- C1-3
- C1-5
- C2-5

N

0 15 30 60 90 120 Feet

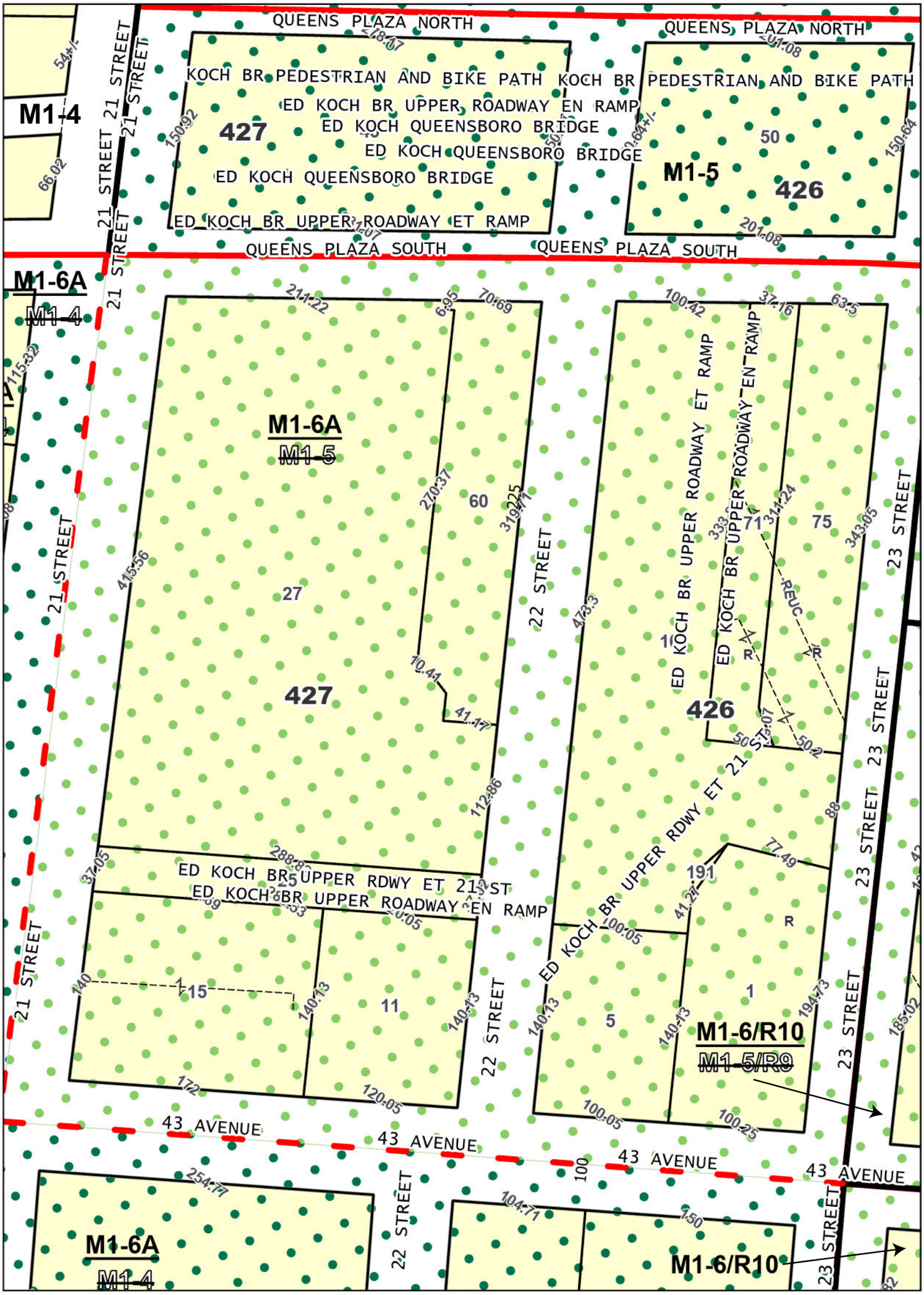

TAX MAP 04

LEGEND

- R6 — Existing Zoning District
- M1-6A/R10 — Proposed Zoning District
- M1-3 — Eliminated Zoning District
- Existing LIC Special District
- Proposed LIC Special District
- 15 — Tax Lot
- 471 — Tax Block

Eliminated Commercial Overlays

- C1-5
- C2-5

Remaining Commercial Overlays

- C1-3
- C1-5
- C2-5

N

0 15 30 60 90 120 Feet



TAX MAP 05

LEGEND

- R6 — Existing Zoning District
- M1-6A/R10 — Proposed Zoning District
- ~~M1-3~~ — Eliminated Zoning District
- Existing LIC Special District
- Proposed LIC Special District
- 15 — Tax Lot
- 471 — Tax Block

Eliminated Commercial Overlays

- C1-5
- C2-5

Remaining Commercial Overlays

- C1-3
- C1-5
- C2-5

N

0 15 30 60 90 120 Feet

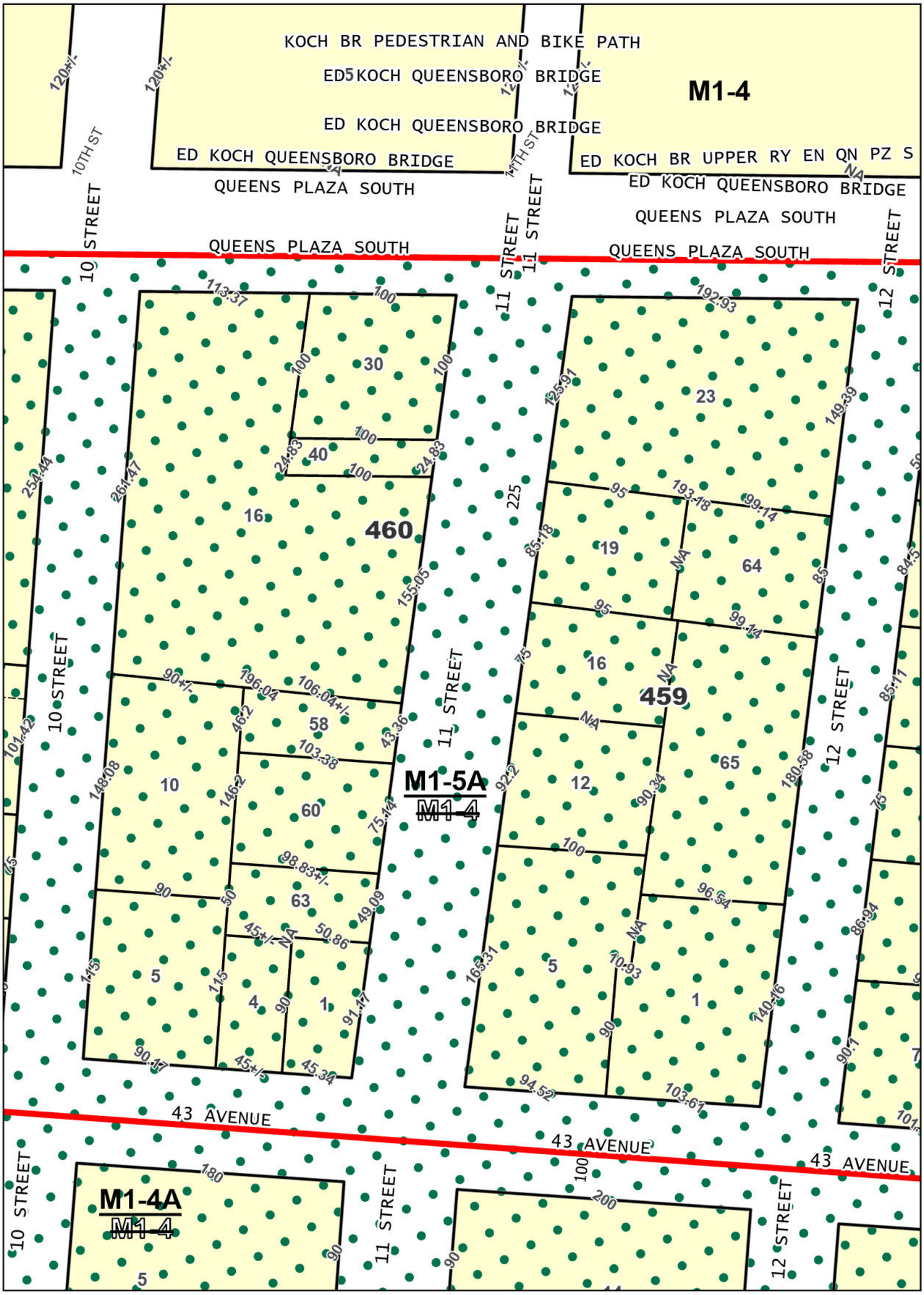

TAX MAP 06

LEGEND

- R6 — Existing Zoning District
- M1-6A/R10 — Proposed Zoning District
- ~~M1-3~~ — Eliminated Zoning District
- Existing LIC Special District
- Proposed LIC Special District
- 15 — Tax Lot
- 471 — Tax Block

Eliminated Commercial Overlays

- C1-5
- C2-5

Remaining Commercial Overlays

- C1-3
- C1-5
- C2-5

N

0 15 30 60 90 120 Feet

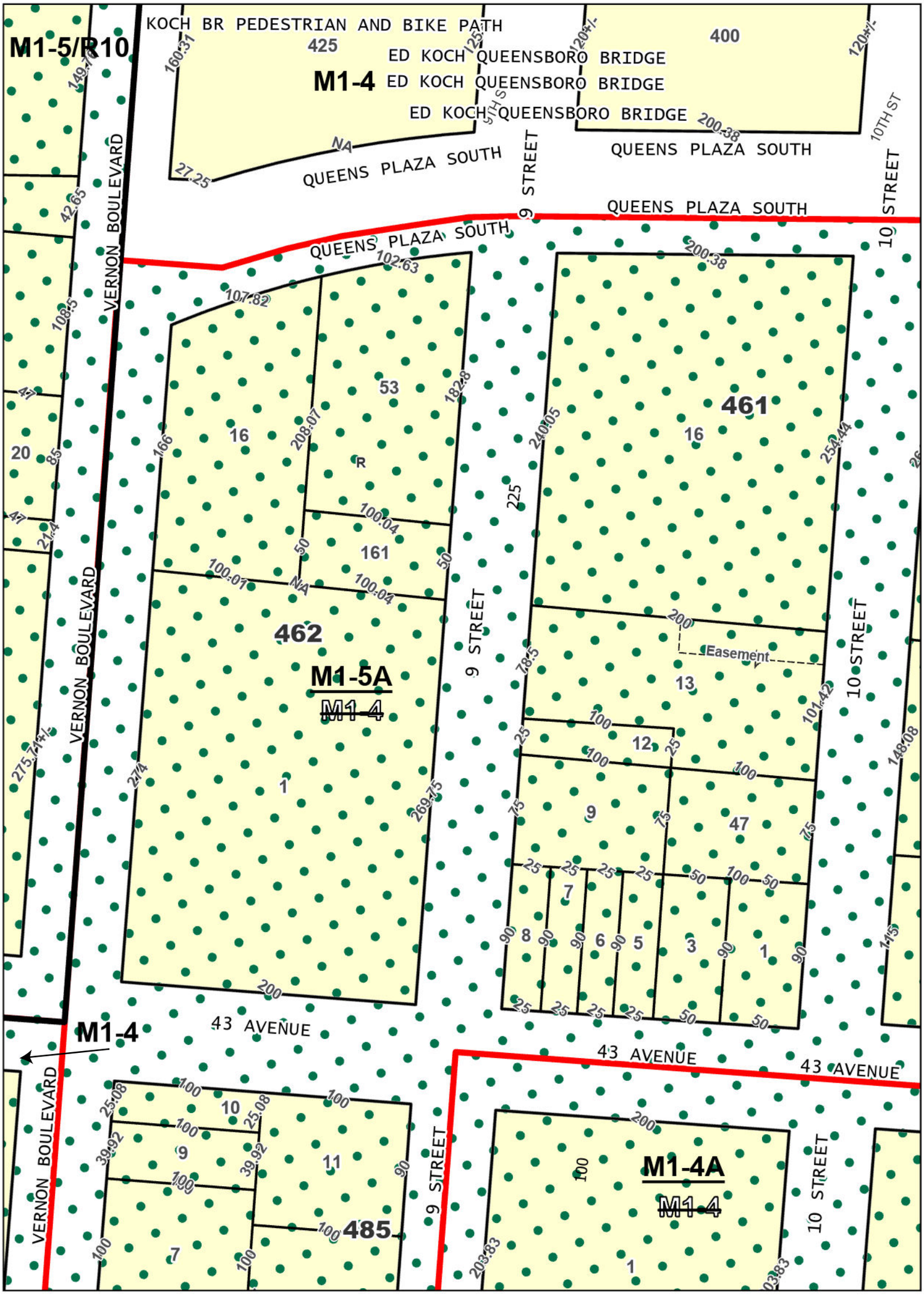

TAX MAP 07

LEGEND

- R6 — Existing Zoning District
- M1-6A/R10 — Proposed Zoning District
- ~~M1-3~~ — Eliminated Zoning District
- Existing LIC Special District
- Proposed LIC Special District
- 15 — Tax Lot
- 471 — Tax Block

Eliminated Commercial Overlays

- C1-5
- C2-5

Remaining Commercial Overlays

- C1-3
- C1-5
- C2-5

N

0 15 30 60 90 120 Feet

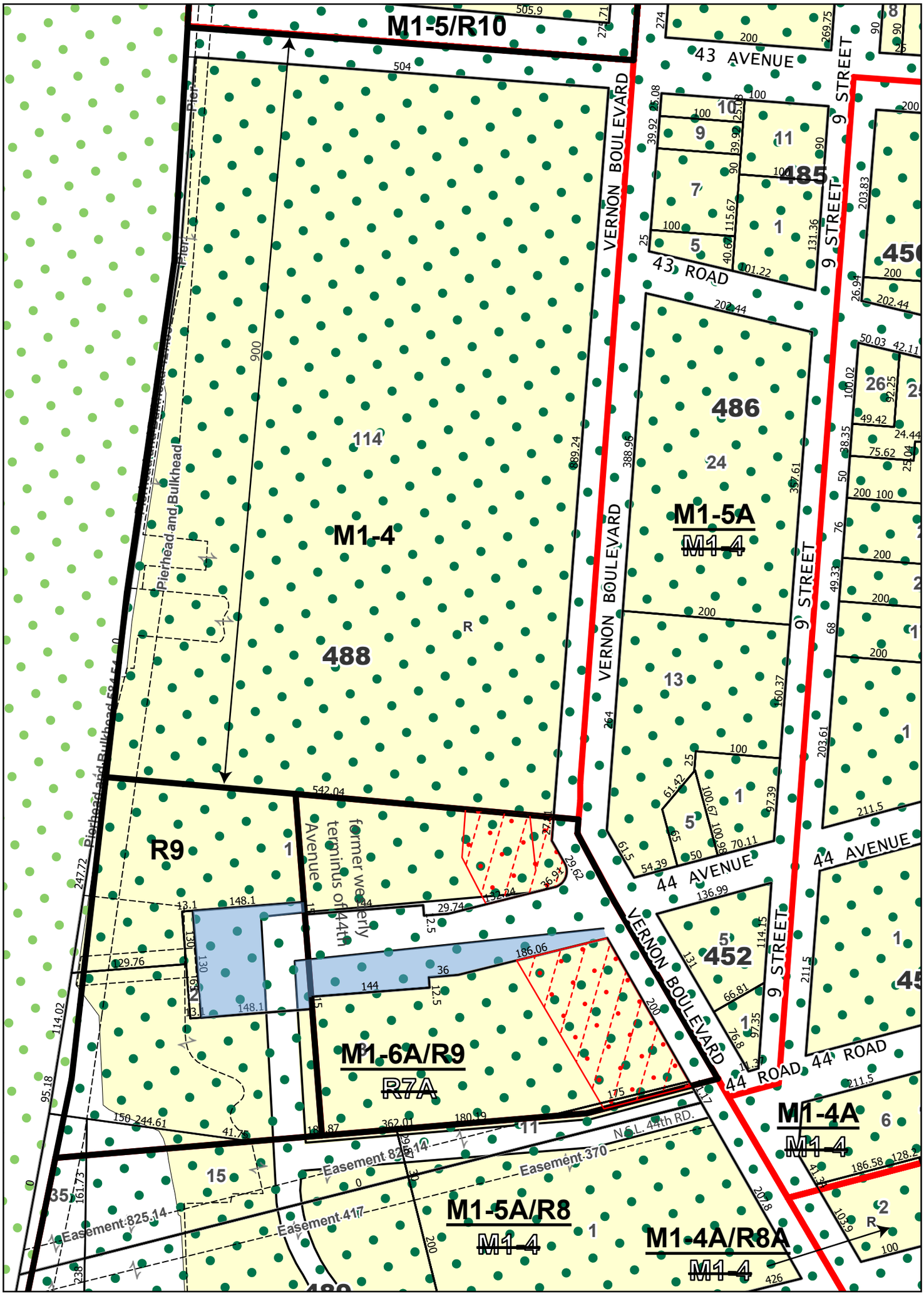

TAX MAP 08

LEGEND

- R6 — Existing Zoning District
- M1-6A/R10 — Proposed Zoning District
- ~~M1-3~~ — Eliminated Zoning District
- Existing LIC Special District
- Proposed LIC Special District
- 15 — Tax Lot
- 471 — Tax Block

Eliminated Commercial Overlays

- C1-5
- C2-5

- De-mapped Street

Remaining Commercial Overlays

- C1-3
- C1-5
- C2-5

N

0 30 60 120 180 240 Feet

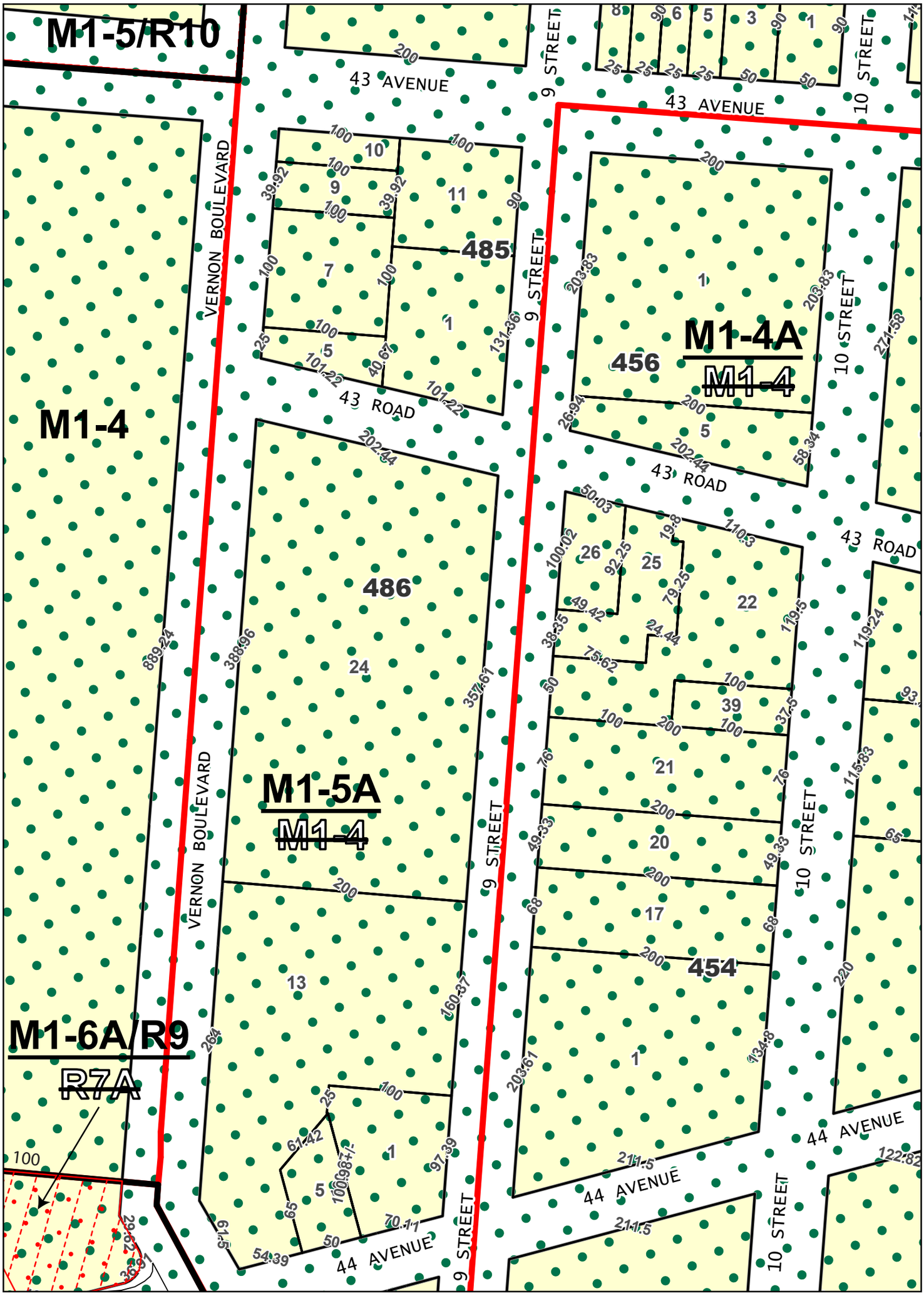

TAX MAP 09

LEGEND

- R6 — Existing Zoning District
- M1-6A/R10 — Proposed Zoning District
- ~~M1-3~~ — Eliminated Zoning District
- Existing LIC Special District
- Proposed LIC Special District
- 15 — Tax Lot
- 471 — Tax Block

Eliminated Commercial Overlays

- C1-5
- C2-5

Remaining Commercial Overlays

- C1-3
- C1-5
- C2-5

N

0 20 40 80 120 160 Feet

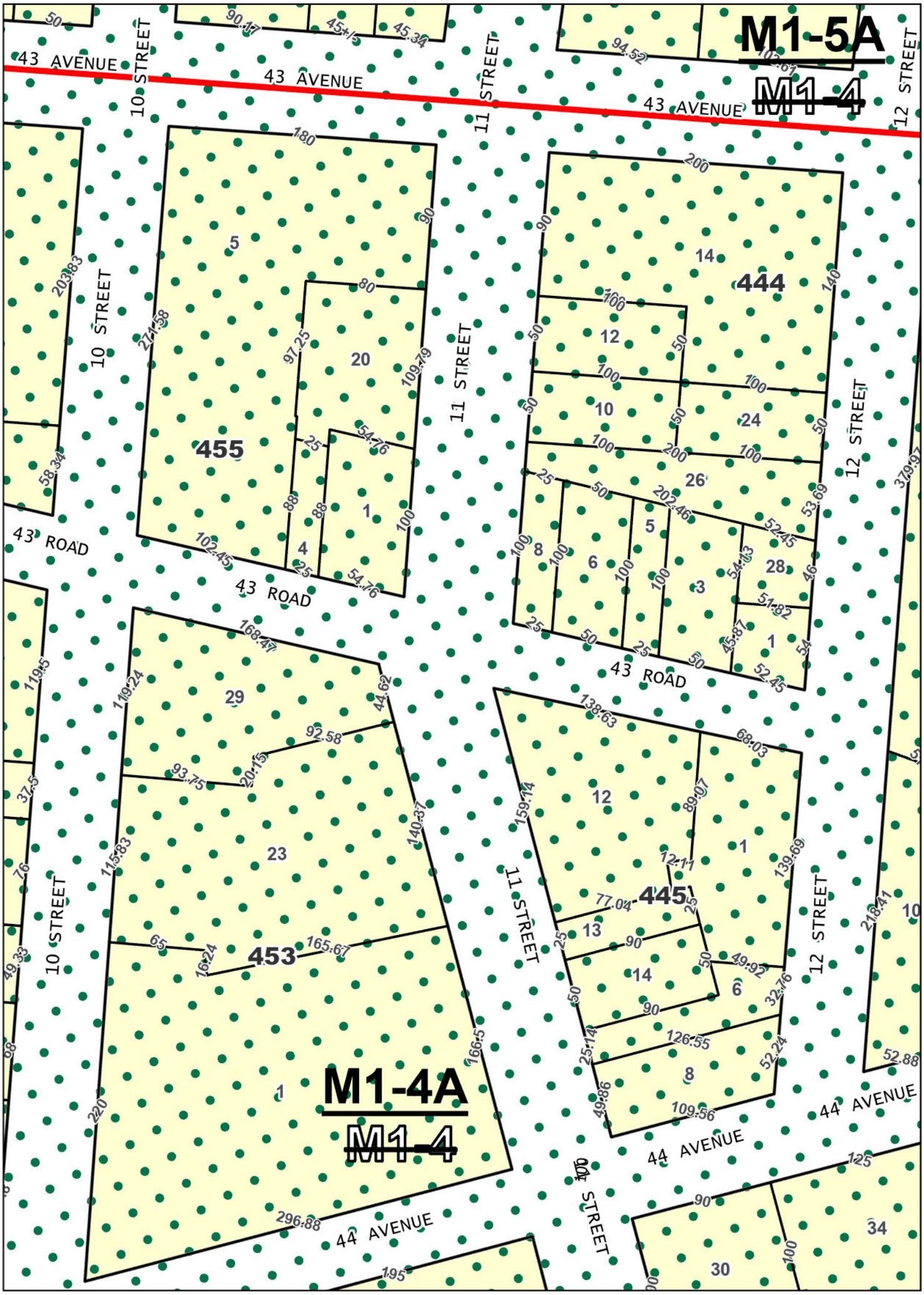

TAX MAP 10

LEGEND

- R6 — Existing Zoning District
- M1-6A/R10 — Proposed Zoning District
- ~~M1-3~~ — Eliminated Zoning District
- Existing LIC Special District
- Proposed LIC Special District
- 15 — Tax Lot
- 471 — Tax Block

Eliminated Commercial Overlays

- C1-5
- C2-5

Remaining Commercial Overlays

- C1-3
- C1-5
- C2-5

0 15 30 60 90 120 Feet

N

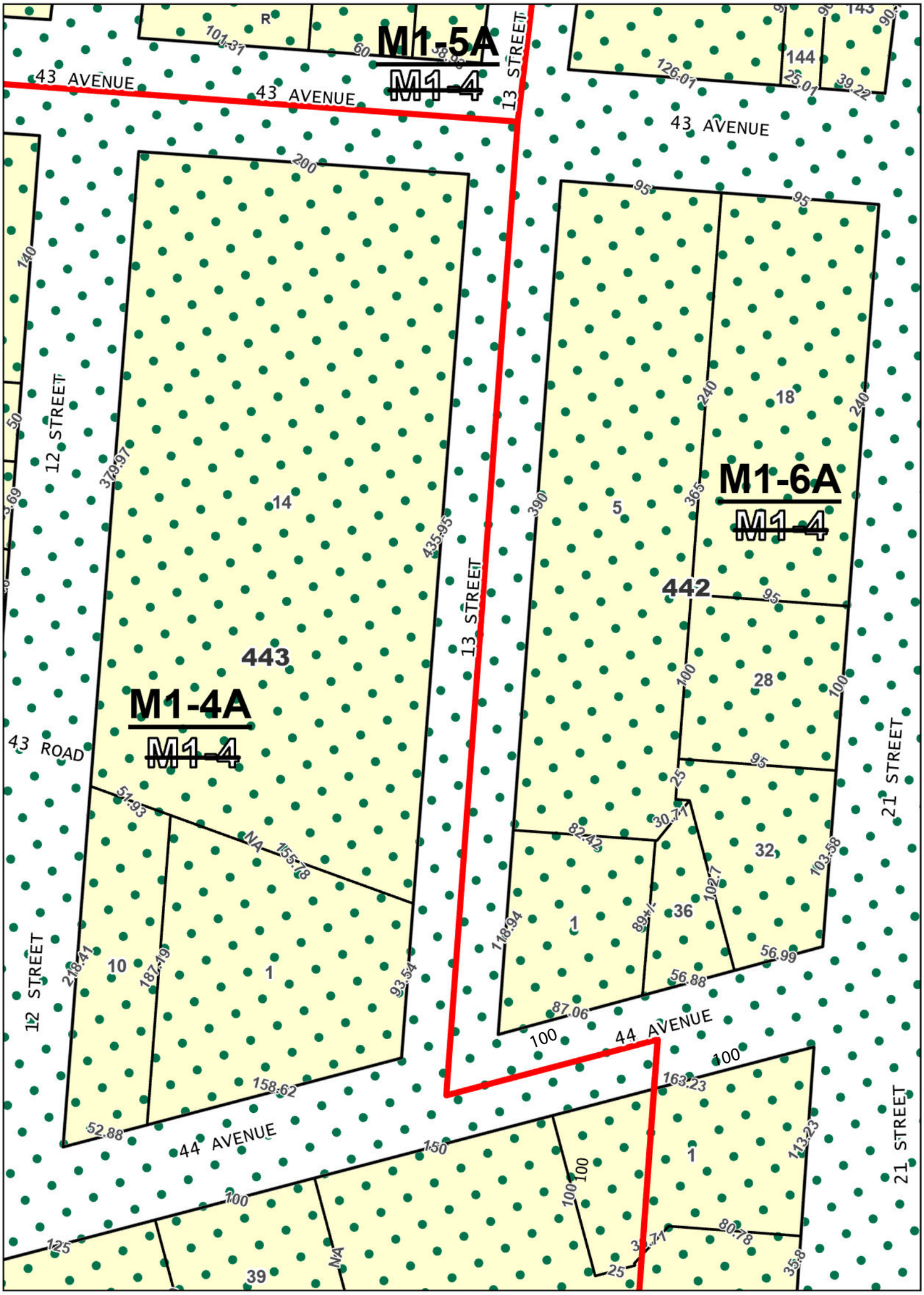

TAX MAP 11

LEGEND

- R6 — Existing Zoning District
- M1-6A/R10 — Proposed Zoning District
- ~~M1-3~~ — Eliminated Zoning District
- Existing LIC Special District
- Proposed LIC Special District
- 15 — Tax Lot
- 471 — Tax Block

Eliminated Commercial Overlays

- C1-5
- C2-5

Remaining Commercial Overlays

- C1-3
- C1-5
- C2-5

N

0 15 30 60 90 120 Feet

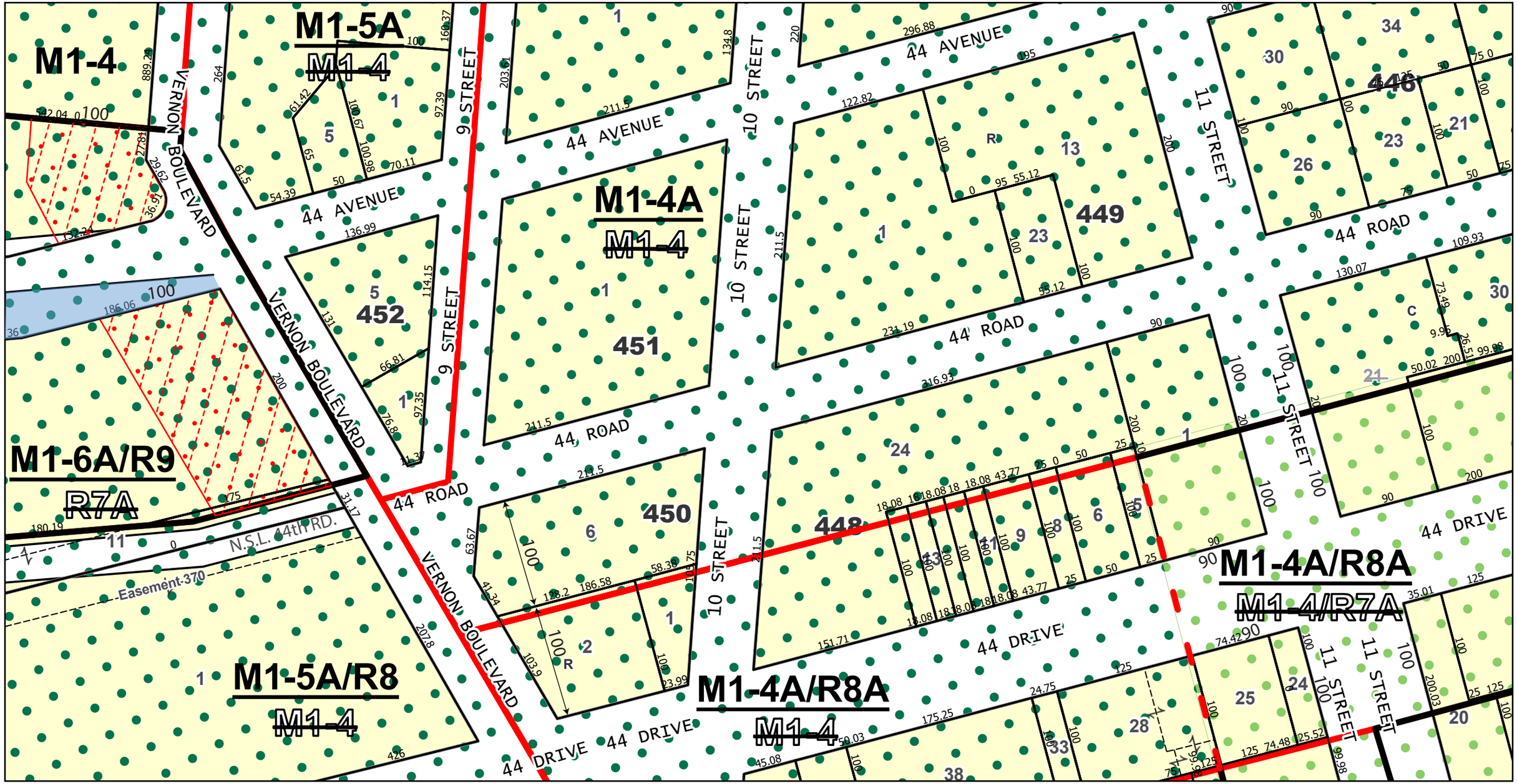

TAX MAP 12

LEGEND

- R6 — Existing Zoning District
- M1-6A/R10 — Proposed Zoning District
- M1-3 — Eliminated Zoning District
- Existing LIC Special District
- Proposed LIC Special District
- 15 — Tax Lot
- 471 — Tax Block

Remaining Commercial Overlays

- C1-3
- C1-5
- C2-5

De-mapped Street

Eliminated Commercial Overlays

- C1-5
- C2-5

N

0 40 80 160 240 320 Feet

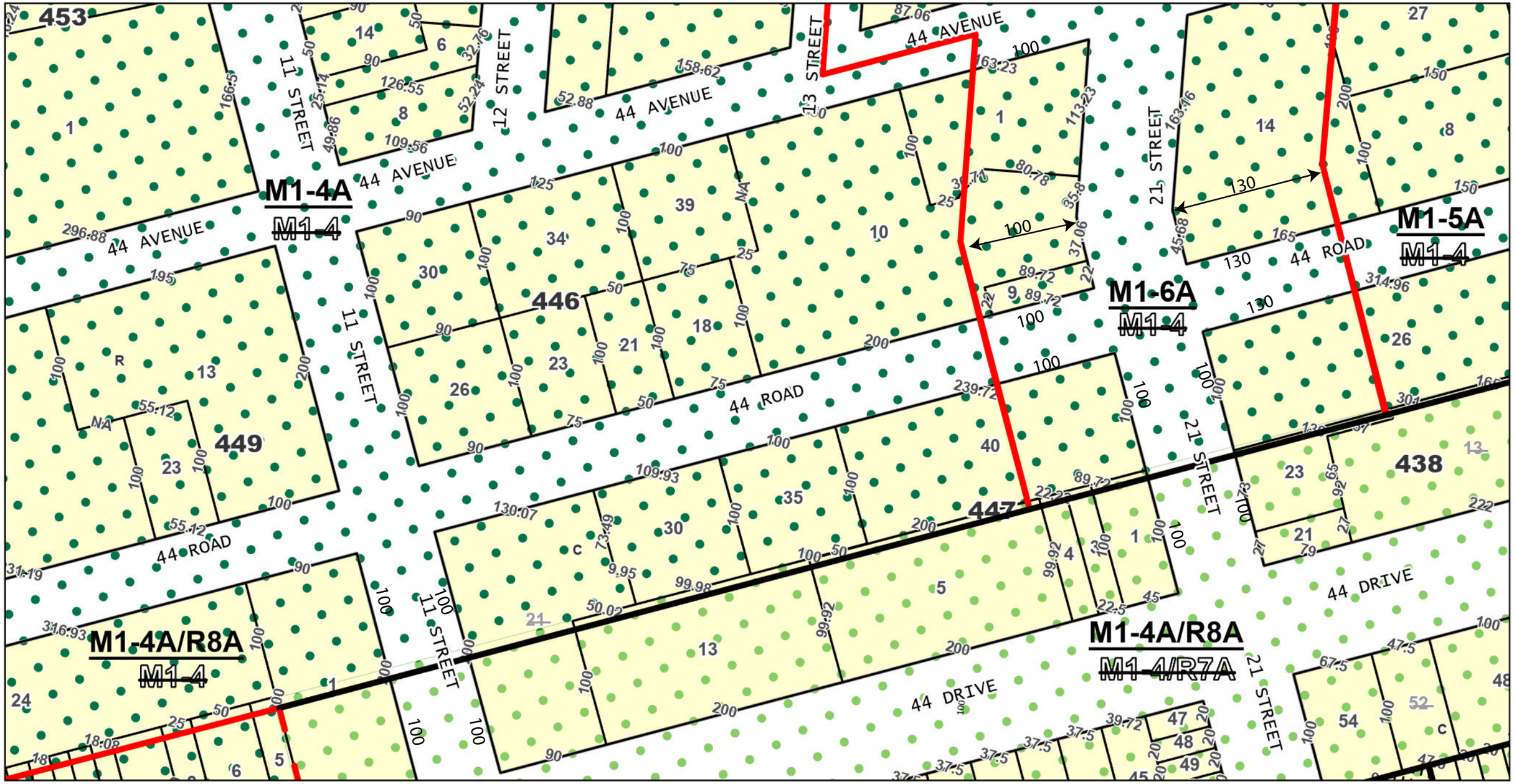

TAX MAP 13

LEGEND

R6
M1-6A/R10
~~M1-3~~

Existing Zoning District
Proposed Zoning District
Eliminated Zoning District

Existing LIC Special District
Proposed LIC Special District
15 Tax Lot
471 Tax Block

Remaining Commercial Overlays
C1-3
C1-5
C2-5

Eliminated Commercial Overlays
C1-5
C2-5

N

0 37.5 75 150 225 300 Feet

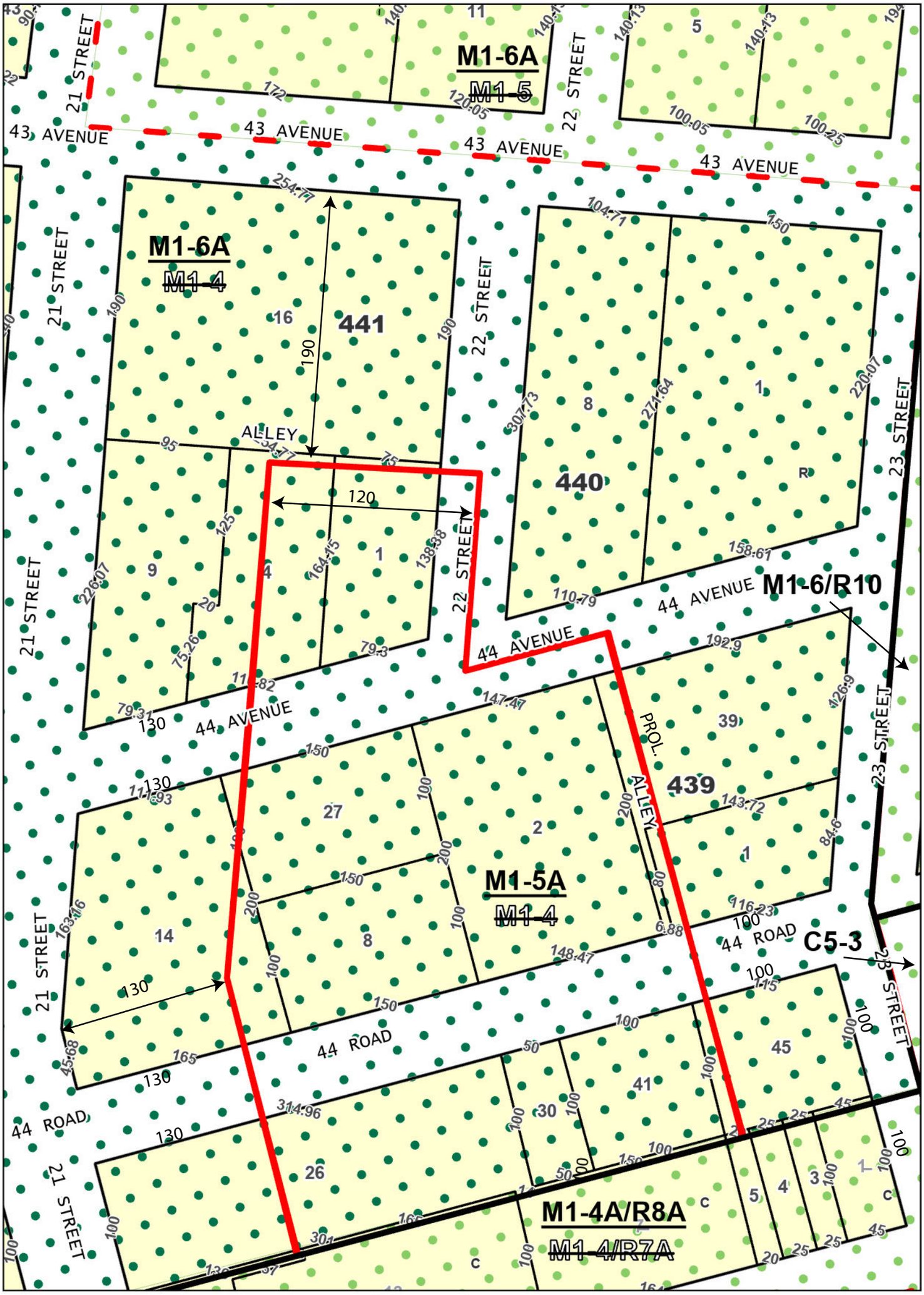

TAX MAP 14

LEGEND

- R6 — Existing Zoning District
- M1-6A/R10 — Proposed Zoning District
- M1-3 — Eliminated Zoning District
- Existing LIC Special District
- Proposed LIC Special District
- 15 — Tax Lot
- 471 — Tax Block

Eliminated Commercial Overlays

- C1-5
- C2-5

Remaining Commercial Overlays

- C1-3
- C1-5
- C2-5

N

0 15 30 60 90 120 Feet

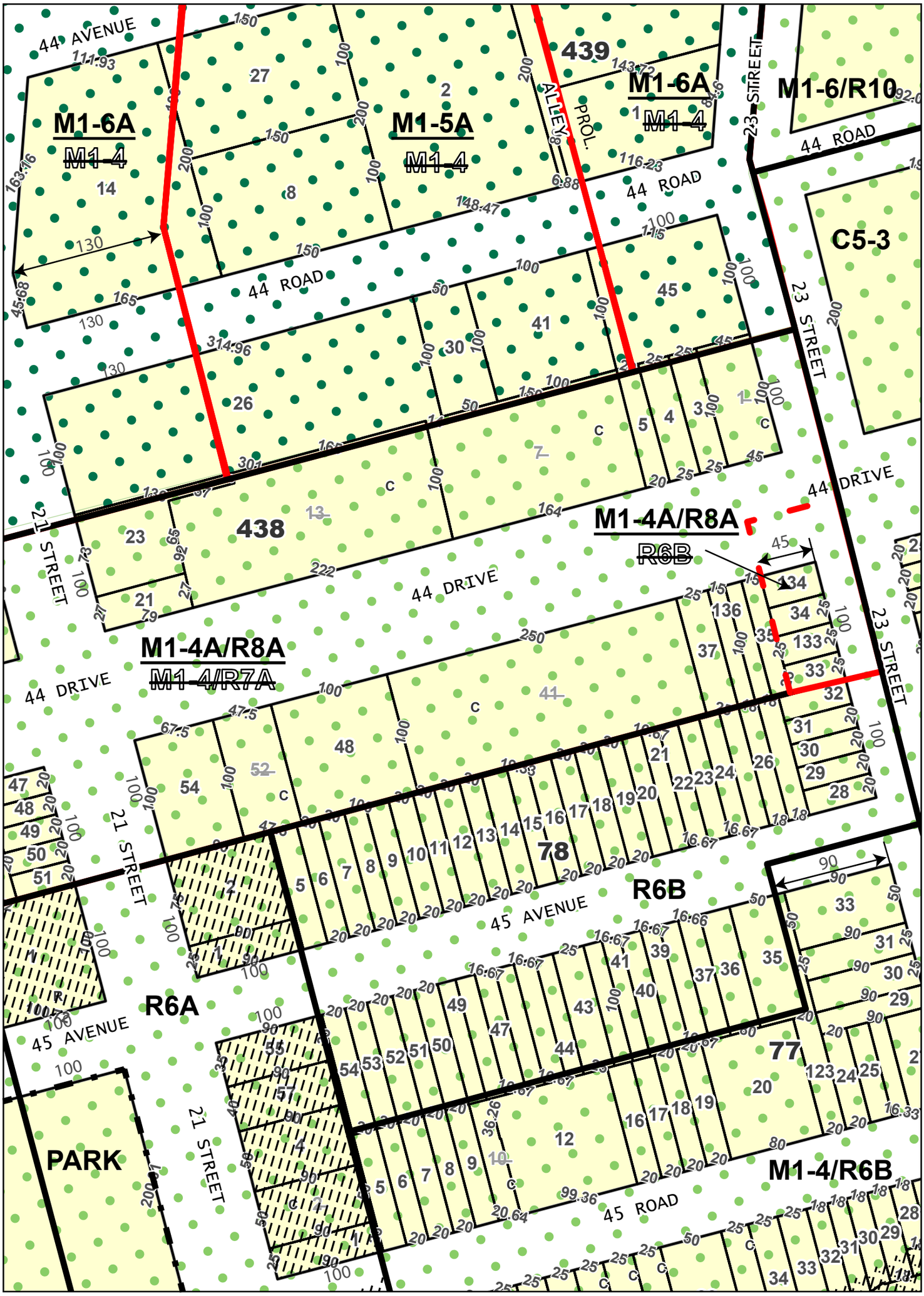

TAX MAP 15

LEGEND

- R6 — Existing Zoning District
- M1-6A/R10 — Proposed Zoning District
- ~~M1-3~~ — Eliminated Zoning District
- Existing LIC Special District
- Proposed LIC Special District
- 15 — Tax Lot
- 471 — Tax Block

Eliminated Commercial Overlays

- C1-5
- C2-5

Remaining Commercial Overlays

- C1-3
- C1-5
- C2-5

N

0 20 40 80 120 160 Feet

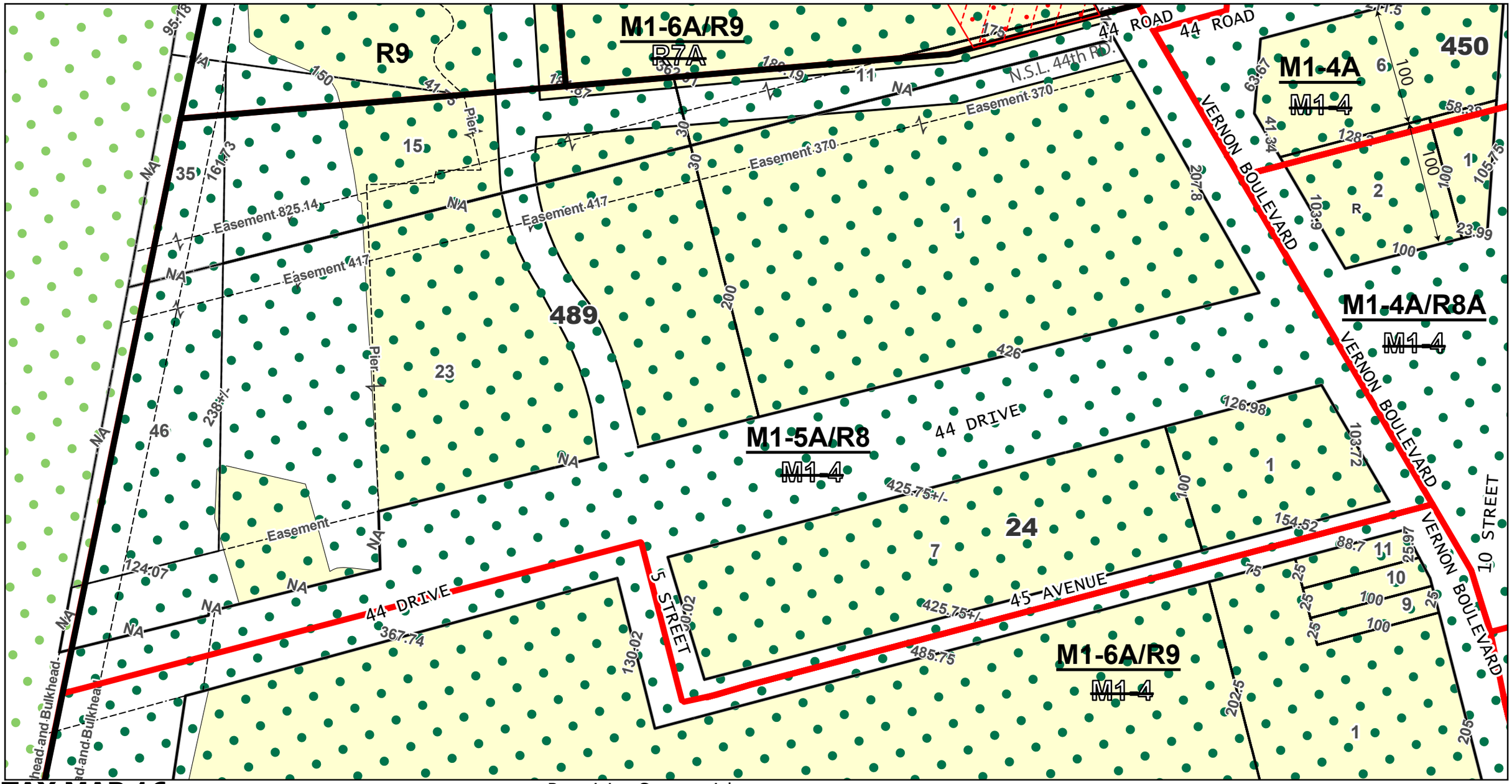

TAX MAP 16

LEGEND

- R6 — Existing Zoning District
- M1-6A/R10 — Proposed Zoning District
- M1-3 — Eliminated Zoning District
- Existing LIC Special District
- Proposed LIC Special District
- 15 — Tax Lot
- 471 — Tax Block

Remaining Commercial Overlays

- C1-3
- C1-5
- C2-5

Eliminated Commercial Overlays

- C1-5
- C2-5

N

0 37.5 75 150 225 300 Feet

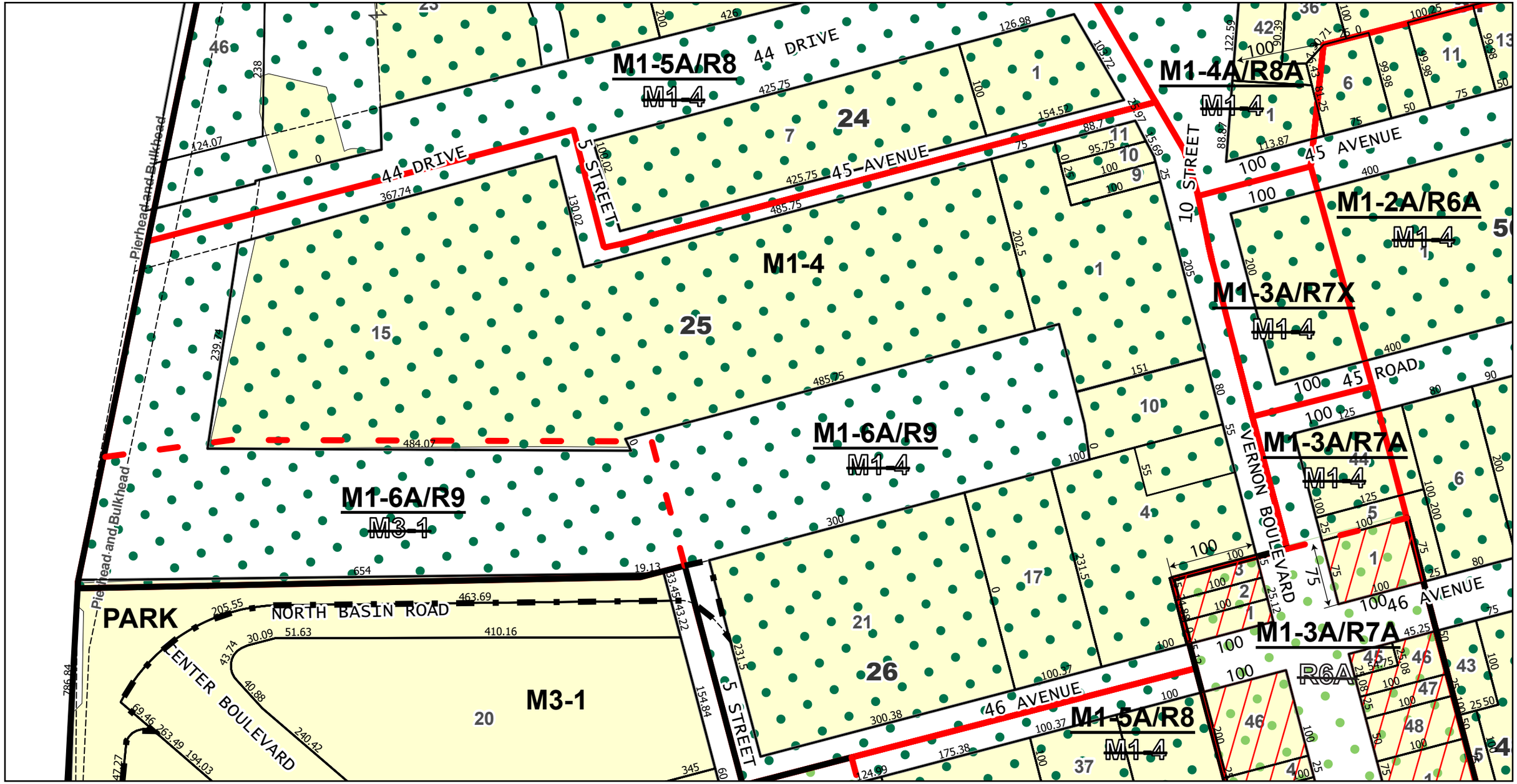

TAX MAP 17

LEGEND

R6
M1-6A/R10
Existing Zoning District
Proposed Zoning District
Eliminated Zoning District

Existing LIC Special District
Proposed LIC Special District
15 Tax Lot
471 Tax Block

C1-3
C1-5
C2-5

Eliminated Commercial Overlays
C1-5
C2-5

0 50 100 200 300 400 Feet

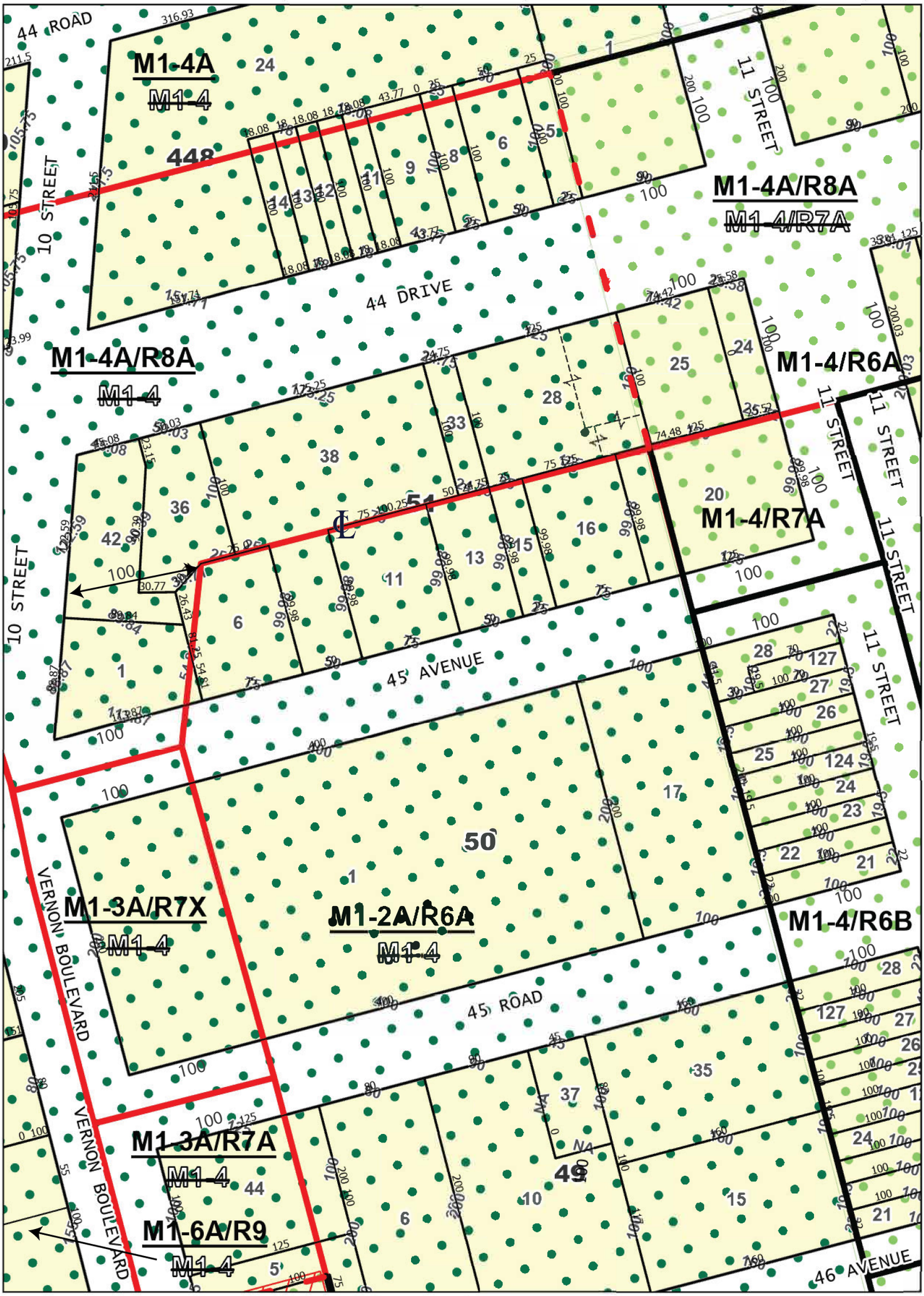

TAX MAP 18

LEGEND

- R6 — Existing Zoning District
- M1-6A/R10 — Proposed Zoning District
- ~~M1-3~~ — Eliminated Zoning District
- Existing LIC Special District
- Proposed LIC Special District
- 15 — Tax Lot
- 471 — Tax Block

Eliminated Commercial Overlays

- C1-5
- C2-5

Remaining Commercial Overlays

- C1-3
- C1-5
- C2-5

N

0 15 30 60 90 120 Feet

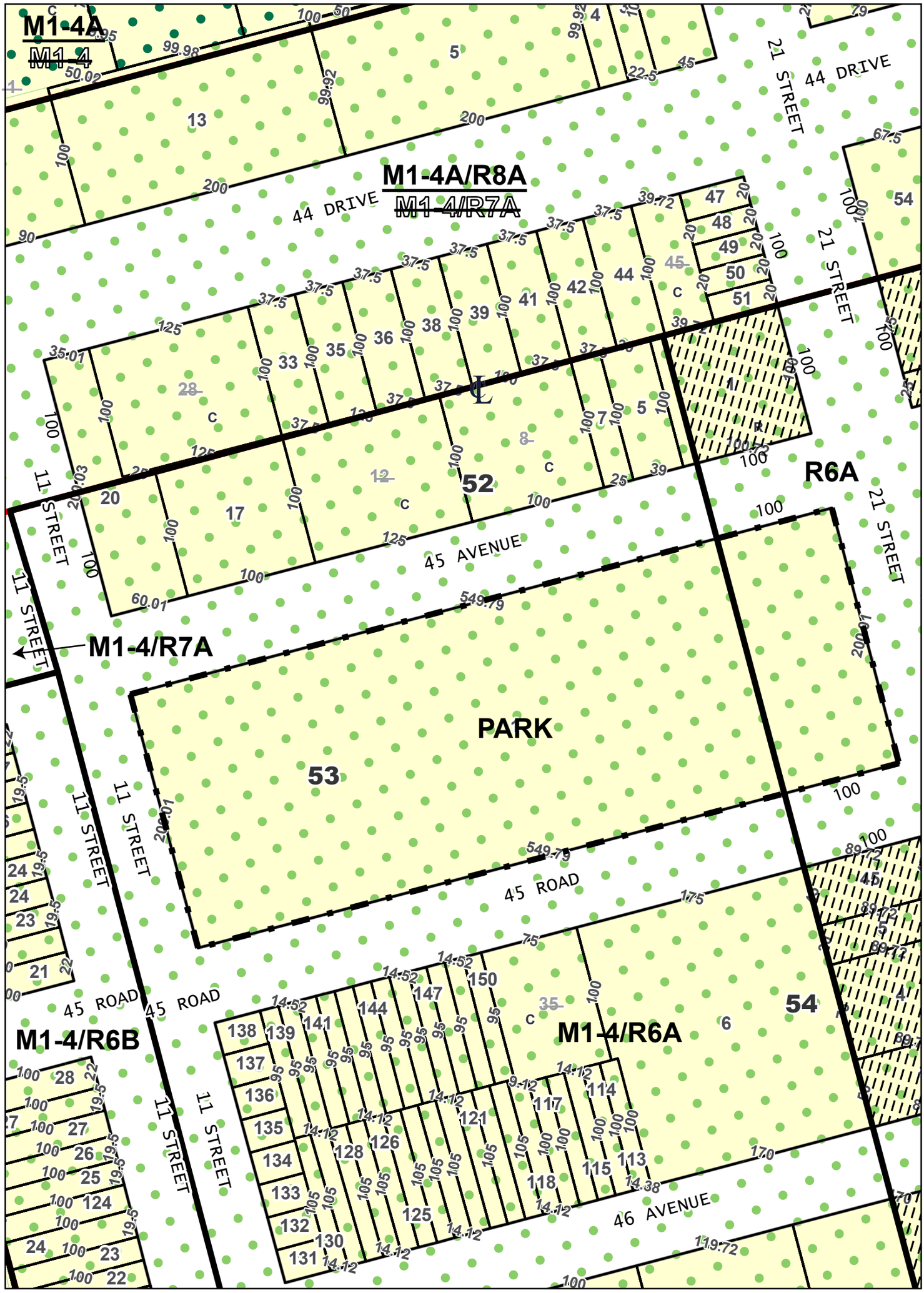

TAX MAP 19

LEGEND

- R6 — Existing Zoning District
- M1-6A/R10 — Proposed Zoning District
- ~~M1-3~~ — Eliminated Zoning District
- Existing LIC Special District
- Proposed LIC Special District
- 15 — Tax Lot
- 471 — Tax Block

Eliminated Commercial Overlays

- C1-5
- C2-5

Remaining Commercial Overlays

- C1-3
- C1-5
- C2-5

N

0 15 30 60 90 120 Feet

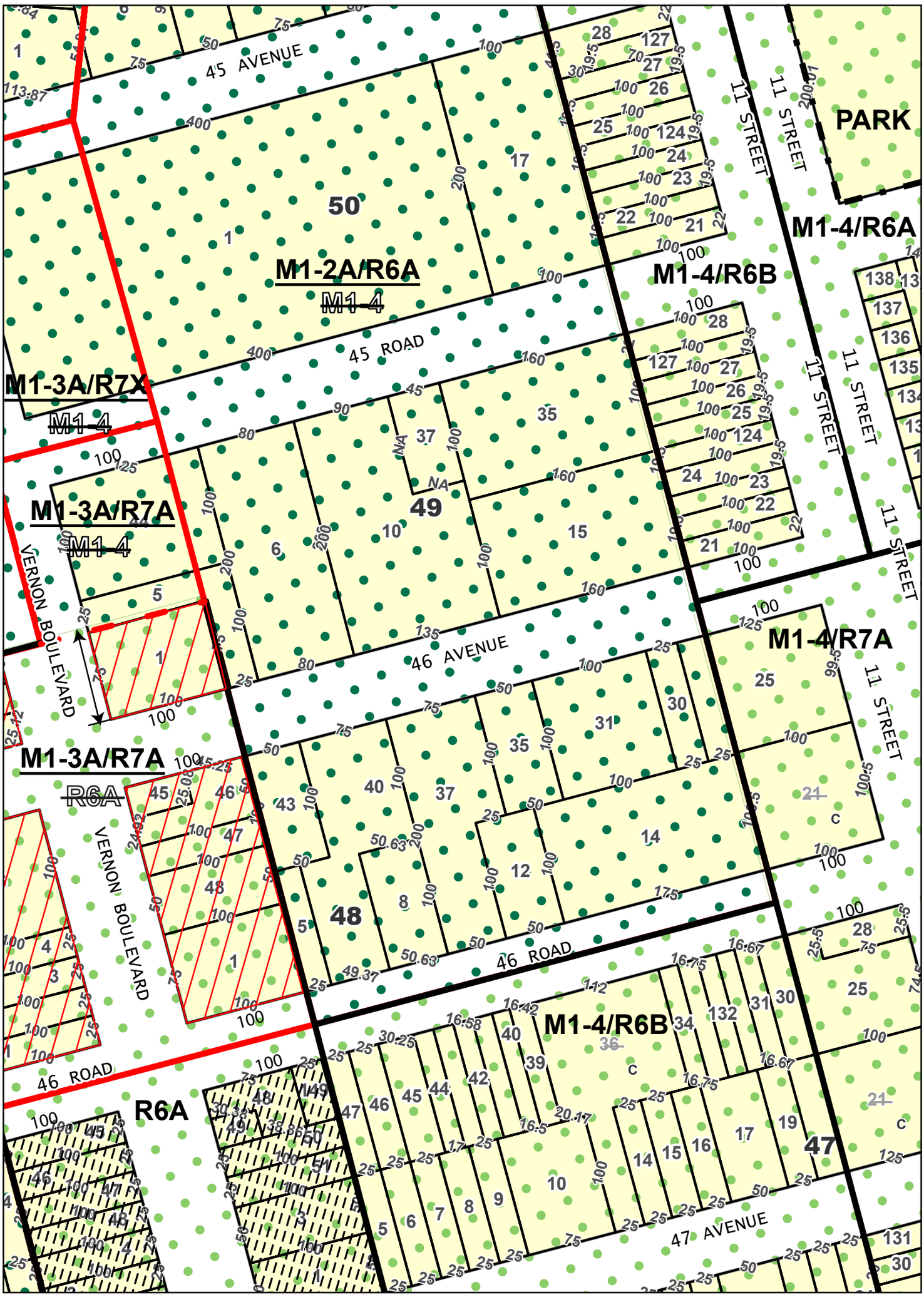

TAX MAP 20

LEGEND

- R6 — Existing Zoning District
- M1-6A/R10 — Proposed Zoning District
- ~~M1-3~~ — Eliminated Zoning District
- Existing LIC Special District
- Proposed LIC Special District
- 15 — Tax Lot
- 471 — Tax Block

Eliminated Commercial Overlays

- C1-5
- C2-5

Remaining Commercial Overlays

- C1-3
- C1-5
- C2-5

N

0 20 40 80 120 160 Feet



TAX MAP 21

LEGEND

- R6 — Existing Zoning District
- M1-6A/R10 — Proposed Zoning District
- ~~M1-3~~ — Eliminated Zoning District
- Existing LIC Special District
- Proposed LIC Special District
- 15 — Tax Lot
- 471 — Tax Block

Eliminated Commercial Overlays

- C1-5
- C2-5

Remaining Commercial Overlays

- C1-3
- C1-5

N

0 20 40 80 120 160 Feet