By access or receipt, the User acknowledges, covenants, and agrees that the Documents, provided by Dattner Architects D.P.C., including but not limited to plans and specifications, in any media (the "Documents"), are copyrighted instruments of professional service. The User agrees that the Documents may not be used for any other project or for any addition to this project, or for completion of this project by others, unless the User has obtained the prior written consent of Dattner Architects D.P.C. and has paid all fees owed to Dattner Architects D.P.C. The User further agrees that the Documents shall not be altered by the User or any other party accessing the Documents. The User and any other party accessing the Documents shall, to the fullest extent permitted by law, defend, indemnify and hold harmless Dattner Architects, its principals, consultants, agents and/or employees from and against any and all claims, liabilities, damages, losses, judgments, costs and expenses, including attorneys' fees, arising out of or in connection with the unauthorized use, reuse, change or modification of the Documents or any revision by any party accessing the Documents. Use of the Documents is at the sole risk of the User or any other party accessing the Documents. The User and any other party accessing the Documents agrees that Dattner Architects shall not be liable for any claim, liability or damage resulting from any errors or omissions in the Documents, including but not limited to any information, instructions or procedures set forth therein or any use of the Documents by the User, its employees, contractors, agents and/or employees. Without limiting the foregoing, the User and any party accessing the Documents agrees that Dattner Architects shall not be liable for any defect in any structure, including but not limited to any structure, and all of the foregoing, in addition to the Documents, shall be construed as instruments of service. Dattner Architects makes no representation as to the accuracy or suitability of the Documents for construction, and the User and any party accessing the Documents shall be solely responsible for verifying the accuracy of the Documents and all information contained therein. The User and any party accessing the Documents agrees that Dattner Architects shall not be liable for any claim, liability or damage resulting from the User's or any other party accessing the Documents' failure to verify the accuracy of the Documents. No representation is made by Dattner Architects as to the accuracy or suitability of the Documents for construction, and the User and any party accessing the Documents shall be solely responsible for verifying the accuracy of the Documents and all information contained therein. The User and any party accessing the Documents agrees that Dattner Architects shall not be liable for any claim, liability or damage resulting from any errors or omissions in the Documents, including but not limited to any information, instructions or procedures set forth therein or any use of the Documents by the User, its employees, contractors, agents and/or employees. Without limiting

By access or control, the User acknowledges, consents and agrees that the documents, provided by Dattner Architects D.P.C., including but not limited to plans and specifications, in any media (the "Documents"), are copyrighted instruments of professional service. The User agrees that the Documents may not be used for any other project or for any other party assessing the Documents. No representation is made by Dattner Architects as to the accuracy or scale of the Documents or that they reflect actual conditions. Use of the Documents is at the sole risk of the User or any other party assessing the Documents. The User and any other party assessing the Documents shall indemnify and hold harmless Dattner Architects, its principals, consultants, agents and/or employees from and against any and all claims, liabilities, damages, losses, judgments, costs and expenses, including attorneys' fees, arising out of or resulting from the use of the Documents, including but not limited to any alteration to, reconfiguration, revision, reuse or filing it pursuant to any law, ordinance or regulation, as to their merchantability and fitness for any particular purpose.

Printed - 8/15/2019 9:43:03 PM

HUNTINGTON STREET
50' WIDE (NARROW STREET)

SMITH STREET

NINTH STREET

GOWANUS CANAL

SHORE PUBLIC WALKWAY

CONSTRUCTION YARD
PARKING SPACES: 7
CAR SHARE RESERVED SPACES: 3

APPROXIMATE LOCATION
OF OVERHEAD RAIL
(F, G TRAINS)

AREA OF CIRCULATION PATH TO BE PAVED AS PEDESTRIAN CIRCULATION FOR FUTURE CONNECTION (NOT INCLUDED IN SPWW CALCULATIONS).

TEMPORARY PLANTERS (NOT INCLUDED IN SPWW CALCULATIONS).

1 Zoning Lot Site Plan
1/16" = 1'-0"

LEGEND

- Zoning District Boundary
- Zoning Lot Line Boundary
- Visual Corridor
- Public Access Area
- Paved Area for Future Connection
- Street End Improvement Area
- Proposed Building
- Overhead Rail
- Waterfront Public Access Area/Shore Public Walkway
- Planting Area
- Stone Dust Pavement
- Cobble Stone Paving
- Patterned CIP Concrete
- Stainless Steel Metal Grate with Concrete Infill Pavement
- SPWW, Min. 12' Clear Primary Circulation Path
- MTA Fence
- Main Building Entry
- Proposed Street Light
- Proposed Fire Hydrant
- Direction of Traffic
- Steel Sheetpile Bulkhead with Concrete Cap
- Steel Sheetpile Planter Wall
- Waterfront Fence
- Waterfront Guardrail
- Proposed Canopy Tree
- Proposed Ornamental Tree
- Precast Concrete Ballast Block Bollard
- Trash/Recycling Receptacle
- Light Pole
- ADA Companion Seating
- Modular Aluminum Truss Arbor
- Sculpture
- Bundled Wood Bench
- Movable Chairs and Tables
- Shore Public Walkway Entry Signage and Zoning Lot Line Signage
- Shore Public Walkway Seating Signage
- Bicycle Rack
- CIP Concrete Stairs with Stainless Steel Handrails
- Hose Bib

0 8 16 32

GRAPHIC SCALE APPLICABLE TO ALL NON-DIMENSIONED ELEMENTS

APPLICANT'S STAMP AND SEAL CORRESPONDS TO THE INFORMATION REGARDING THE DEVELOPMENT SITE, ZONING LOT, AND RELATED CURB CUTS. INFORMATION REGARDING THE SURROUNDING PROPERTIES IS FOR ILLUSTRATIVE PURPOSES ONLY. THE DEVELOPMENT ENVELOPE, THE SHAPE AND FOOTPRINT OF THE BUILDINGS, AND NOTATIONS ARE SUBJECT TO CHANGE. INTERIOR PARTITIONING AND LAYOUTS SHOWN FOR ILLUSTRATIVE PURPOSES ONLY AND ARE SUBJECT TO CHANGE. BUILDING ENTRANCE LOCATIONS SHOWN FOR ILLUSTRATIVE PURPOSES ONLY AND ARE SUBJECT TO CHANGE.

ZONING SUMMARY

GENERAL INFORMATION

BLOCK/LOT(S): BLOCK 477/ LOT 18
ZONING MAP: 16C
ZONING DISTRICT: **M2-3**
COMMUNITY DISTRICT: BROOKLYN COMMUNITY DISTRICT 6

LOT AREA **49,854 SF** **1.14 ACRES**

ZR62-57 REQUIREMENTS FOR SUPPLEMENTAL PUBLIC ACCESS AREAS

LOT AREA: **49,854 SF**
TOTAL REQUIRED WPAA REQUIRED (15% OF 49,854): **7,478 SF**

	PROPOSED
SHORE PUBLIC WALKWAY (SPW)	7,548 SF
SUPPLEMENTAL PUBLIC ACCESS AREAS (SPAA)	0 SF
TOTAL WPAA	**7,548 SF > 7,478 SF**
Public Access Area	**1,022 SF**

Huntington Street

300 Huntington St.
Brooklyn, NY 11231

300 Huntington Street LLC
155 3rd Street
Brooklyn, NY 11231

DattnerArchitects
1385 Broadway, 15th Floor
New York, NY 10018
tel 212 247 2660
www.dattner.com

BERNHEIMER ARCHITECTURE

Landscape Architect
SCAPE Landscape Architecture DPC
277 Broadway, Ninth Floor
New York, NY 10007

Lighting Consultant
Flux Studio Ltd.
49 Elizabeth Street, 4th Floor
New York, NY 10013

Lighting Consultant
Sighte Studio, LLC
98 8th Street, Ste. 302
Brooklyn, NY 11231

Structural Engineers
De Nardis Engineering, LLC
239 Central Avenue, Suite 200
White Plains, NY 10606

Revisions

Issue: ULURP Submission

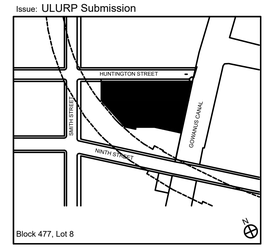

Key Plan
© 2019 Dattner Architects D.P.C.

ZONING LOT SITE PLAN

Date 09/22/2020
Scale 1/16" = 1'-0"
Drawn By
Checked By
Project No. 1738
Seal
Sheet No.: U-002.00

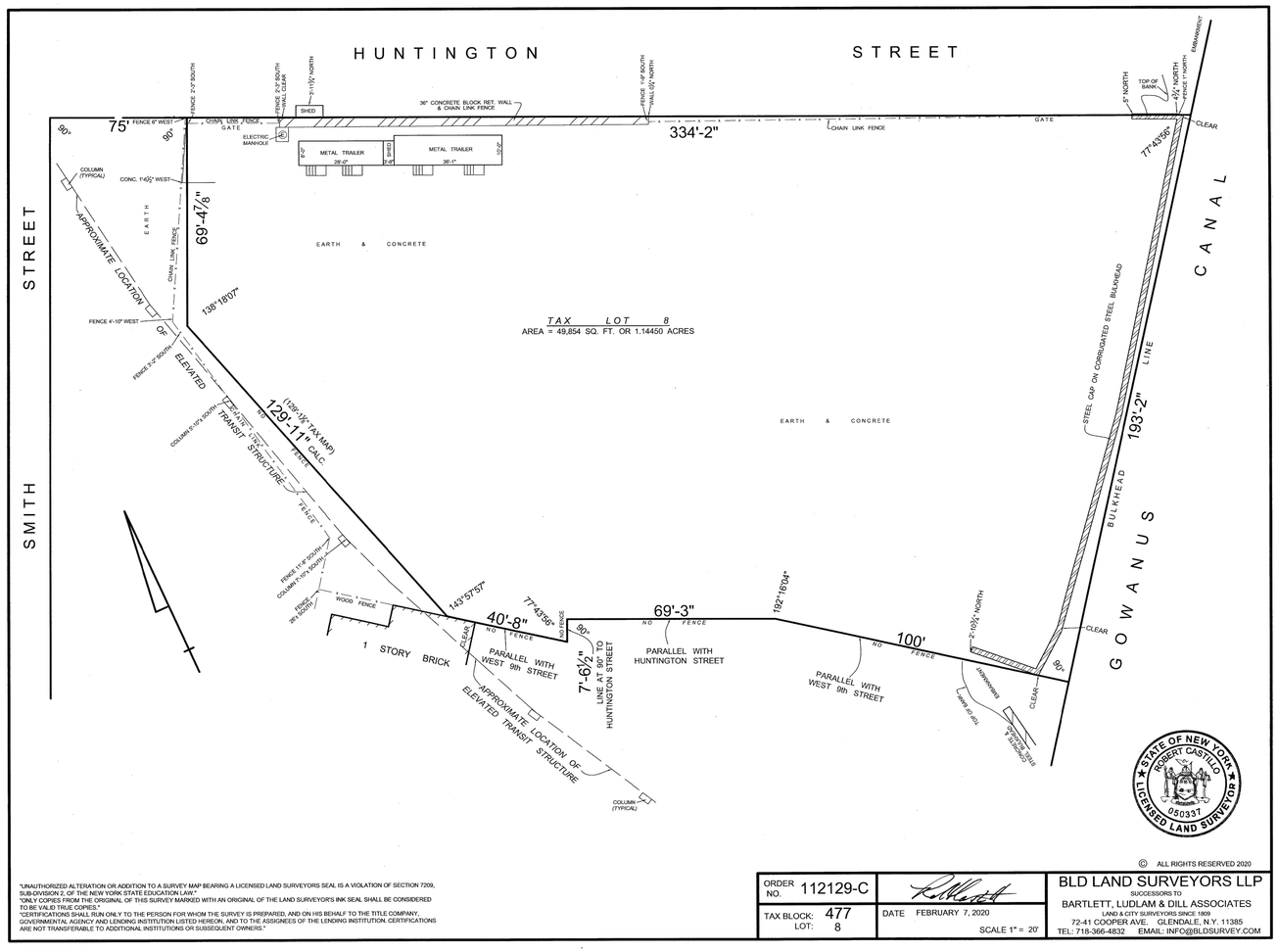

"UNAUTHORIZED ALTERATION OR ADDITION TO A SURVEY MAP BEARING A LICENSED LAND SURVEYORS SEAL IS A VIOLATION OF SECTION 7209, SUB-DIVISION 2, OF THE NEW YORK STATE EDUCATION LAW."
"ONLY COPIES FROM THE ORIGINAL OF THIS SURVEY MARKED WITH AN ORIGINAL OF THE LAND SURVEYORS INK SEAL SHALL BE CONSIDERED TO BE VALID TRUE COPIES."
"CERTIFICATIONS SHALL RUN ONLY TO THE PERSON FOR WHOM THE SURVEY IS PREPARED, AND ON HIS BEHALF TO THE TITLE COMPANY, GOVERNMENTAL AGENCY AND LENDING INSTITUTION LISTED HEREON, AND TO THE ASSIGNEES OF THE LENDING INSTITUTION. CERTIFICATIONS ARE NOT TRANSFERABLE TO ADDITIONAL INSTITUTIONS OR SUBSEQUENT OWNERS."

© ALL RIGHTS RESERVED 2020

ORDER NO. 112129-C		BLD LAND SURVEYORS LLP SUCCESSORS TO BARTLETT, LUDLAM & DILL ASSOCIATES LAND & CITY SURVEYORS SINCE 1909 72-41 COOPER AVE. GLENDALE, N.Y. 11385 TEL: 718-366-4832 EMAIL: INFO@BLDSURVEY.COM
TAX BLOCK: 477 LOT: 8	DATE FEBRUARY 7, 2020 SCALE 1" = 20'	

STATE OF NEW YORK · ROBERT CASTILLO · 050937 · LICENSED LAND SURVEYOR

Huntington Street

300 Huntington St.
Brooklyn, NY

300 Huntington Street LLC
155 3rd Street
Brooklyn, NY 11231

DattnerArchitects
1385 Broadway, 15th Floor
New York, NY 10018
tel 212 247 2660
www.dattner.com

BERNHEIMER ARCHITECTURE

Landscape Architect
SCAPE Landscape Architecture DPC
277 Broadway, Ninth Floor
New York, NY 10007

Lighting Consultant
Flux Studio Ltd.
49 Elizabeth Street, 4th Floor
New York, NY 10013

Lighting Consultant
Sighte Studio, LLC
98 8th Street, Ste. 302
Brooklyn, NY 11231

Structural Engineers
De Nardis Engineering, LLC
239 Central Avenue, Suite 200
White Plains, NY 10606

Revisions

Issue: ULURP Submission

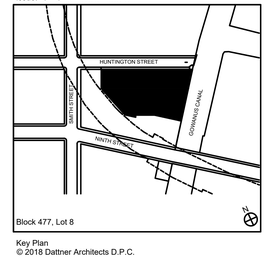

Key Plan

© 2018 Dattner Architects D.P.C.

SURVEY

Date	09/22/2020
Scale	1"= 20'-0"
Drawn By	
Checked By	
Project No.	1816
Sheet No.:	L-001.00

Seal

By access or receipt, the User acknowledges, consents and agrees that the Documents, provided by Dattner Architects D.P.C., including but not limited to plans and specifications, in any media (the "Documents"), are copyrighted instruments of professional service. The User agrees that the Documents may not be used for any other purpose or for any other project or by any other party accessing the Documents. The User and any other party accessing the Documents shall, to the fullest extent permitted by law, defend, indemnify and hold harmless Dattner Architects, its principals, consultants, agents and/or employees from and against any and all claims, liabilities, damages, losses, judgments, costs and expenses, including but not limited to attorneys' fees and costs, arising out of or in connection with the unauthorized reuse, misuse, change or modification of the Documents or any reason by the User or any other party accessing the Documents. No representation is made by Dattner Architects as to the accuracy or scale of the Documents or that they reflect actual conditions. User of the Documents is at the sole risk of the User or any other party accessing the Documents. The User and any other party accessing the Documents shall be solely responsible for verifying the accuracy of the Documents, including but not limited to any addenda or revisions thereto, prior to any bidding or additions to the Documents. Under no circumstances shall the transfer of the Documents under any circumstances, agents and/or employees as a result of any and all unauthorized changes to or use of the Documents, including but not limited to any alterations to, misuse of, errors or omissions in the Documents, claims by third parties, or claims for any consequential, incidental, special and/or punitive damages, as a result of any unauthorized use, misuse, alteration, error or omission of the Documents. Under no circumstances shall the transfer of the Documents under any circumstances, agents and/or employees as a result of any and all unauthorized changes to or use of the Documents, including but not limited to any alterations to, misuse of, errors or omissions in the Documents, claims by third parties, or claims for any consequential, incidental, special and/or punitive damages, as a result of any unauthorized use, misuse, alteration, error or omission of the Documents, shall be transferred and/or assigned to any other person or entity. Dattner Architects makes no warranties, either express or implied, as to their merchantability and fitness for any particular purpose.

Plotted - 12/5/2019 8:27:47 AM

By access or receipt, the User acknowledges, covenants, and agrees that the documents, provided by Dattner Architects D.P.C., including but not limited to plans and specifications, or any media (the "Documents"), are copyrighted and the property of professional service. The User agrees that the Documents may not be used for any other project or for any use not covered by the User's or any other party accessing the Documents. No representation is made by Dattner Architects as to the accuracy or code of the Documents or that they reflect actual conditions. Use of the Documents is at the sole risk of the User or any other party accessing the Documents. The User and any other party accessing the Documents shall be solely responsible for verifying all dimensions and conditions and for reporting any discrepancies to Dattner Architects before any work is performed. The User, by accessing the Documents, including but not limited to any alteration, modification, revised forms, use in filing drawings, or addenda to the Documents, hereby releases, and shall indemnify and hold harmless Dattner Architects, its principals, consultants, agents and/or employees from and against any and all claims, liabilities, damages, losses, judgments, costs and expenses, including attorneys' fees, arising out of or in connection with the unauthorized use, reuse, change or modification of the Documents or any reliance by the User or any other party accessing the Documents. The User shall not use any other party accessing the Documents and/or the Documents in connection with the sale, lease, or other transfer of the Documents to any third party without the prior written consent of Dattner Architects. Any unauthorized use, reuse, change or modification of the Documents by the User or any other party accessing the Documents shall be at the User's sole risk and without liability to Dattner Architects. Nothing in this section shall be deemed to limit any Dattner Architects' liability for its own gross negligence or willful misconduct.
Printed: 10/20/2019 2:27:47 AM

WATERFRONT ZONING COMPLIANCE AND CALCULATIONS

GENERAL REQUIREMENTS FOR VISUAL CORRIDORS AND WATERFRONT PUBLIC ACCESS AREAS				
ZR SECTION	REQUIRED	PROPOSED	COMMENTS	DRAWING REFERENCE
62-511 (a) LOCATION OF VISUAL CORRIDORS VISUAL CORRIDORS SHALL BE PROVIDED THROUGH THE ZONING LOT USING THE FOLLOWING METHODOLOGY	THE STREET LINES OF A STREET SHOWN ON THE CITY MAP WHICH EXTEND SEAWARD OF THE FIRST UPLAND STREET AND TERMINATE AT A WATERFRONT BLOCK SHALL BE PROLONGED AS A VISUAL CORRIDOR THROUGH ALL INTERVENING ZONING LOTS TO THE WATER.	VISUAL CORRIDOR PROVIDED BY EXISTING R.O.W.	COMPLIES	L-002.00
62-511 (b)	A VISUAL CORRIDOR DESIGNATED IN A WATERFRONT ACCESS PLAN THAT TRAVERSES THE ZONING LOT SHALL BE MAINTAINED THROUGH THE ZONING LOT	N/A	N/A	L-002.00
62-511 (c)	THE STREET LINES OF A STREET SHOWN ON THE CITY MAP WHICH TERMINATES AT THE FIRST UPLAND STREET BOUNDING A WATERFRONT BLOCK.	N/A	N/A	L-002.00
62-512 DIMENSIONS OF VISUAL CORRIDORS	THE WIDTH OF THE VISUAL CORRIDOR SHALL BE DETERMINED BY THE WIDTH OF THE STREET OF WHICH IT IS THE PROLONGATION BUT IN NO EVENT LESS THAN 50'. MINIMUM VISUAL CORRIDOR WIDTH MUST BE THE WIDTH OF HUNTINGTON STREET = 50'. THE LOWEST LEVEL OF A VISUAL CORRIDOR SHALL BE DETERMINED BY ESTABLISHING A PLANE CONNECTING THE TWO POINTS ALONG THE STREET LINES FROM WHICH THE VISUAL CORRIDOR EMANATES AT CURB ELEVATION WITH THE TWO POINTS WHERE THE PROLONGED STREET LINES INTERSECT THE SHORELINE,STABILIZED NATURAL SHORE, OR BULKHEAD. NO OBSTRUCTIONS ARE PERMITTED IN THE VISUAL CORRIDOR, EXCEPT AS SET FORTH IN SECTIONS 62-513 AND 62-60 (DESIGN REQUIREMENTS FOR WATERFRONT PUBLIC ACCESS AREAS).	VISUAL CORRIDOR WIDTH IS 50'. VISUAL CORRIDOR ELEVATION IS AT 10.24' NAVD88. NO OBSTRUCTIONS EXCEPT AS PERMITTED IN DESIGN REQUIREMENTS.	COMPLIES	L-002.00
62-513 PERMITTED OBSTRUCTIONS IN VISUAL CORRIDORS	NO BUILDING OR OTHER STRUCTURE SHALL BE ERECTED WITHIN THE WIDTH OF A VISUAL CORRIDOR ABOVE ITS LOWEST LEVEL, EXCEPT AS PROVIDED IN THIS SECTION.			
62-513 (a)	PERMITTED OBSTRUCTIONS LISTED IN 62-611, PROVIDED THAT NO SHADE TREES BE PLANTED WITHIN 15 FEET OF THE CENTERLINE OF THE VISUAL CORRIDOR	N/A	COMPLIES	L-002.00
62-513 (b)	PERMITTED OBSTRUCTIONS LISTED IN 23-44 (PERMITTED OBSTRUCTIONS IN REQUIRED YARDS OR REAR YARD EQUIVALENTS), AS MODIFIED FOR WATERFRONT YARDS IN SECTION 62-332.	N/A	N/A	
62-513 (c)	BOATS, SHIPS OR OTHER VESSELS, AND FLOATING STRUCTURES PERMITTED BY PARAGRAPH (A) OF SECTION 62-25	N/A	N/A	
62-513 (d)	ANY MOVING OR PARKED VEHICLES	N/A	N/A	
62-513 (e)	STREET FURNITURE, INCLUDING BUT NOT LIMITED TO, CARTS AND OPEN DISPLAY BOOTHS	N/A	N/A	
62-513 (f)	SWIMMING POOLS, PROVIDED NO PORTION PROJECTS MORE THAN 18" ABOVE THE LOWEST LEVEL OF A VISUAL CORRIDOR	N/A	N/A	
62-52 APPLICABILITY OF WATERFRONT PUBLIC ACCESS AREA REQUIREMENTS	WATERFRONT PUBLIC ACCESS SHALL BE PROVIDED FOR ALL WATERFRONT ZONING LOTS WITH A LOT AREA OF AT LEAST 10,000 SQUARE FEET AND A SHORELINE OF AT LEAST 100 FEET THAT ARE DEVELOPED	WATERFRONT PUBLIC ACCESS AREA IS PROVIDED	COMPLIES	L-002.00
REQUIREMENTS FOR SHORE PUBLIC WALKWAYS				
ZR SECTION	REQUIRED	PROPOSED	COMMENTS	
62-53 (a)	ALL WATERFRONT ZONING LOTS MEETING THE CRITERIA SET FORTH IN SECTION 62-52 SHALL PROVIDE A SHORE PUBLIC WALKWAY, WHICH SHALL COMPLY WITH THE FOLLOWING REQUIREMENTS:			
62-53 (a)(1)	SHORE PUBLIC WALKWAY SHALL HAVE A SEAWARD EDGE CONTIGUOUS WITH THE SEAWARD EDGE OF THE WATERFRONT YARD AS ESTABLISHED IN SECTION 62-332 WITH A MINIMUM WIDTH MEASURED FROM SUCH EDGE AS SET FORTH IN PARAGRAPH (A)(2) OF THIS SECTION	SHORE PUBLIC WALKWAY EDGE IS CONTIGUOUS WITH SEAWARD EDGE OF THE WATERFRONT YARD. 40' WATERFRONT YARD PROVIDED PER 62-332.	COMPLIES	L-002.00
62-53 (a)(2)	THE MINIMUM WIDTH SHALL BE 40 FEET FOR A SHORE PUBLIC WALKWAY PROVIDED FOR A ZONING LOT DEVELOPED WITH ANY USE IN ALL DISTRICTS OTHER THAN R1 THROUGH R5 DISTRICTS, C3 DISTRICTS, AND C1 AND C2 DISTRICTS MAPPED WITHIN R1 THROUGH R5 DISTRICTS.	MINIMUM WIDTH OF SPWW IS 40 FEET.	COMPLIES	L-002.00
62-53 (a)(3)	THE MINIMUM WIDTH OF THE SPWW MAY BE REDUCED PROVIDED NO SPWW IS REDUCED TO LESS THAN 10 FEET	N/A	N/A	
62-53(b) (1) (2)	THE SHORE PUBLIC WALKWAY MAY BE PERMITTED TO BE RELOCATED IN THE CASE OF A NATURAL SHORELINE WITHIN NYS-DESIGNATED WETLANDS	N/A	N/A	
62-53 (c)	SHORE PUBLIC WALKWAYS SHALL BE ACCESSIBLE FROM A PUBLIC SIDEWALK WITHIN A STREET, PUBLIC PARK OR OTHER ACCESSIBLE OPEN PUBLIC PLACE. SHORE PUBLIC WALKWAYS SHALL CONNECT WITH SHORE PUBLIC WALKWAYS ON ADJOINING ZONING LOTS.	SHORE PUBLIC WALKWAY IS ACCESSIBLE FROM PUBLIC SIDEWALK WITHIN A STREET. SHORE PUBLIC WALKWAY WILL CONNECT WITH SHORE PUBLIC WALKWAY ON ADJOINING ZONING LOT.	COMPLIES	L-002.00
62-53 (d)	WHENEVER A ZONING LOT IS DIVIDED BY A BOUNDARY BETWEEN DISTRICTS, EACH PORTION OF THE SPWW SHALL BE GOVERNED BY THE WIDTH REQUIREMENT SPECIFIED FOR THE DISTRICT IN WHICH IT IS LOCATED.	ZONING LOT IS NOT DIVIDED.	N/A	
62- 54 REQUIREMENTS FOR PUBLIC ACCESS ON PIERS		ZONING LOT IS NOT LOCATED ON A PIER.	N/A	
62-55 REQUIREMENTS FOR PUBLIC ACCESS ON FLOATING STRUCTURES		ZONING LOT DOES NOT INCLUDE FLOATING STRUCTURES.	N/A	
REQUIREMENTS FOR UPLAND CONNECTIONS				
62-56	ALL WATERFRONT PUBLIC ACCESS AREAS SHALL BE ACCESSIBLE FROM AN OPEN STREET, PUBLIC PARK OR OTHER PUBLIC PLACE AT INTERVALS ALONG THE SHORE PUBLIC WALKWAY NOT TO EXCEED 600'.	NO UPLAND CONNECTION REQUIRED.	N/A	
62-561 (a)(1)(2)(3)		N/A	N/A	
62-561(b)(1)(2)(3)		N/A	N/A	
REQUIREMENTS FOR SUPPLEMENTAL PUBLIC ACCESS AREAS				
ZR SECTION	REQUIRED	PROPOSED	COMMENTS	
62-57 (a)	IF THE AGGREGATE AREA OF THE REQUIRED SHORE PUBLIC WALKWAYS (SPWW) AND UPLAND CONNECTIONS IS LESS BY 750 SF OR MORE THAN THE AMOUNT OF WATERFRONT PUBLIC ACCESS AREA (WPAA) REQUIRED BY THE TABLE IN THIS SECTION, THEN SUPPLEMENTAL PUBLIC ACCESS AREAS (SPAA) SHALL BE PROVIDED IN ORDER TO MEET THE TOTAL AMOUNT OF WPAA REQUIRED BY THE TABLE. WPAA REQUIREMENTS FOR ALL MANUFACTURING DISTRICTS WITH A PERMITTED COMMERCIAL FAR OF 4.0 OR LESS, 15% OF UPLAND LOT AREA IS REQUIRED AS WPAA TOTAL AREA OF UPLAND LOT: 49,854 SF TOTAL LENGTH OF SHORELINE: 193 LF TOTAL AMOUNT OF WPAA REQUIRED: 7,478 SF	TOTAL AMOUNT OF WPAA PROVIDED: SPWW / WPAA: 7,548 SF SPAA NOT REQUIRED.	COMPLIES	L-002.00
62-57 (b)	AREA REQUIREMENTS AND DESIGN STANDARDS FOR SPAAs MAY BE REDUCED OR MODIFIED WHERE SPAAs ARE REQUIRED WITHIN NYS-DESIGNATED WETLANDS OR ADJACENT STATE-REGULATED AREAS	SPAA NOT REQUIRED.	N/A	
62-57 (c) (1) (2)	WHENEVER A ZONING LOT IS DIVIDED BY A BOUNDARY BETWEEN DISTRICTS IN WHICH DIFFERENT THRESHOLDS APPLY, THE WPAA REQUIREMENT SHALL BE MET FOR THE ENTIRE ZONING LOT	ZONING LOT IS NOT DIVIDED.	N/A	
62-571 LOCATION AND AREA REQUIREMENTS FOR SUPPLEMENTAL PUBLIC ACCESS AREAS		N/A	N/A	
62-58 REQUIREMENTS FOR WATER-DEPENDENT USES AND OTHER DEVELOPMENTS		N/A	N/A	
62-59 SPECIAL REGULATIONS FOR ZONING LOTS THAT INCLUDE PARKS		N/A	N/A	
DESIGN REQUIREMENTS FOR WATERFRONT PUBLIC ACCESS AREAS				
62-60	WATERFRONT PUBLIC ACCESS AREAS REQUIRED PURSUANT TO SECTION 62-52 SHALL COMPLY WITH THE PROVISIONS IN THIS SECTION, INCLUSIVE.			

62-61 GENERAL PROVISIONS APPLYING TO WATERFRONT PUBLIC ACCESS AREAS 62-61 (a)	ALL WATERFRONT PUBLIC ACCESS AREAS SHALL BE UNOBSTRUCTED FROM THEIR LOWEST LEVEL TO THE SKY, EXCEPT AS SET FORTH IN SECTION 62-611 (PERMITTED OBSTRUCTIONS). THE LOWEST LEVEL OF ANY PORTION OF A WATERFRONT PUBLIC ACCESS AREA SHALL BE DETERMINED BY THE ELEVATION OF THE ADJOINING PORTION ON THE SAME OR AN ADJOINING ZONING LOT OR THE PUBLIC SIDEWALK TO WHICH IT CONNECTS. REFERENCE ELEVATIONS: ELEVATIONS OF ADJOINING ZONING LOT OR PUBLIC SIDEWALK RANGES BETWEEN 9.2' AND 12.0' NAVD88.	SHORE PUBLIC WALKWAY INCLUDES PERMITTED OBSTRUCTIONS, SEE SECTION 62-611 FOR DETAILS. PERMITTED OBSTRUCTIONS INCLUDE TREES, TRELLIS, OUTDOOR FURNITURE, SCULPTURE, GUARDRAILS, AND LIGHTING.	COMPLIES	L-002.00
62-61 (b)	THE MINIMUM REQUIRED CIRCULATION PATH SHALL BE CONNECTED AND CONTINUOUS THROUGH ALL WATERFRONT PUBLIC ACCESS AREAS ON ADJACENT ZONING LOTS.	CIRCULATION PATH IS CONNECTED TO ADJACENT PROPERTIES ON BOTH SIDES OF ZONING LOT. FUTURE PATH TO BE PROVIDED.	COMPLIES	L-002.00
62-61 (c)	WATERFRONT PUBLIC ACCESS AREAS SHALL BE ACCESSIBLE TO PERSONS WITH PHYSICAL DISABILITIES IN ACCORDANCE WITH THE ADA AND THE ANSI DESIGN GUIDELINES.	PROVIDED CIRCULATION PATHS ARE ADA AND ANSI COMPLIANT.	COMPLIES	L-002.00
62-61 (d)(1)(i)(ii)	ALL WATERFRONT PUBLIC ACCESS AREAS IMPROVED FOR PUBLIC ACCESS SHALL MEET THE FOLLOWING REGULATIONS FOR SITE GRADING: IN REQUIRED CIRCULATION PATHS, FOR CROSS-SECTIONAL GRADING REGULATIONS, THE MINIMUM SLOPE SHALL BE 1.5% TO PROVIDE FOR POSITIVE DRAINAGE AND THE MAXIMUM SLOPE SHALL BE 3.0%. FOR LONGITUDINAL GRADING CONTROLS, GRADE CHANGES SHALL BE PERMITTED ALONG THE LENGTH OF A REQUIRED CIRCULATION PATH BY MEANS OF STEPS OR RAMPS IN COMPLIANCE WITH THE REQUIREMENTS FOR HANDICAPPED ACCESSIBILITY.	PROVIDED CIRCULATION PATHS MEET MINIMUM CROSS-SECTIONAL GRADING REGULATIONS AND ACCESSIBILITY REQUIREMENTS. CROSS SLOPES RANGE FROM ARE 2%-3% AND LONGITUDINAL SLOPES RANGE FROM .2% TO 4.9%.	COMPLIES	L-002.00
62-61 (d)(2)	IN REQUIRED PLANTING AREAS, INCLUDING SCREENING BUFFERS: WITHIN 5 FEET OF THE EDGE OF ANY PLANTED AREA,THE GRADE LEVEL OF SUCH PLANTING AREA SHALL BE NO MORE THAN 18 INCHES HIGHER OR LOWER THAN THE ADJOINING LEVEL OF THE PEDESTRIAN CIRCULATION PATH.	GRADE LEVEL OF PROPOSED PLANTING IS MORE THAN 18" LOWER THAN THE ADJOINING PEDESTRIAN CIRCULATION PATH ALONG THE BULKHEAD; VARIES FROM 27" - 39" LOWER THAN THE FINISHED GRADE OF THE ADJOINING PATHWAY.	**DOES NOT COMPLY** REQUIRES AUTHORIZATION PURSUANT TO 62-822 (b)	L-104.00
62-61 (e)	VEHICULAR ACCESS IS PROHIBITED WITHIN WATERFRONT PUBLIC ACCESS AREAS EXCEPT FOR EMERGENCY AND MAINTENANCE VEHICULAR ACCESS. PARKING AREAS, PASSENGER DROP-OFFS, DRIVEWAYS, LOADING BERTHS AND BUILDING TRASH STORAGE FACILITIES ARE NOT PERMITTED WITHIN, OR ALLOWED TO BE ACCESSED OR SERVICED THROUGH A WATERFRONT PUBLIC ACCESS AREA.	NO ROADWAYS OR LOADING BERTHS ARE PROVIDED WITHIN THE WPAA. VEHICULAR ACCESS IS LIMITED TO EMERGENCY AND MAINTENANCE ACCESS ONLY.	COMPLIES	L-002.00
PERMITTED OBSTRUCTIONS				
62-611	WATERFRONT PUBLIC ACCESS AREAS SHALL BE UNOBSTRUCTED FROM THEIR LOWEST LEVEL TO THE SKY EXCEPT THAT THE OBSTRUCTIONS LISTED IN THIS SECTION SHALL BE PERMITTED, AS APPLICABLE. HOWEVER, NO OBSTRUCTIONS OF ANY KIND SHALL BE PERMITTED WITHIN A REQUIRED CIRCULATION PATH.			
62-611 (a)	IN ALL AREAS: 1. TREES AND OTHER PLANT MATERIALS, INCLUDING ARBORS, TRELLISES, OBSERVATIONS DECKS, AND RETAINING WALLS; 2. SEATING, LITTER RECEPTACLES, DRINKING FOUNTAINS, OTHER OUTDOOR FURNITURE; 3. FOUNTAINS, REFLECTING POOLS, WATERFALLS, SCULPTURES AND OTHER WORKS OF ART, TEMPORARY EXHIBITIONS; 4. GUARDRAILS, BOLLARDS, GATES AND OTHER PROTECTIVE BARRIERS, IN ACCORDANCE WITH SECTION 62-651; 5. LIGHTS AND LIGHTING STANCHIONS, FLAG POLES, EXERCISE AND OTHER RECREATIONAL EQUIPMENT; 6. KIOSKS AND OPEN AIR CAFES;	ALL PROPOSED OBSTRUCTIONS ARE PERMITTED AND INCLUDE TREES, TRELLIS. OUTDOOR FURNITURE, SCULPTURE, GUARDRAILS, AND LIGHTING.	COMPLIES	L-100.00
62-611 (b)	IN SCREENING BUFFERS: 1. PAVED ENTRANCES TO BUILDINGS FRONTING UPON A SCREENING BUFFER, INCLUDING AWNINGS AND CANOPIES OVER SUCH ENTRANCES, SEATING LOCATED WITHIN 42" OF AN ADJACENT PAVED AREA, BICYCLE RACKS WITHIN 6' OF THE SIDEWALK OF AN OPEN ACCESSIBLE STREET OR WITHIN 10' OF AN UPLAND CONNECTION; 2. SERVICE EQUIPMENT NECESSARY FOR MAINTENANCE OF WPAAs OR THE FUNCTIONING OF ADJACENT STRUCTURES; 3. EXHAUST VENTS LOCATED ON BUILDING WALLS FRONTING ON THE SCREENING BUFFER, ONLY IF THE BOTTOM OF SUCH VENT IS A MINIMUM OF 10' ABOVE THE ADJACENT GROUND LEVEL AND PROJECTS NO MORE THAN 4" FROM THE BUILDING WALL	NO SCREENING BUFFERS ARE PROPOSED.	N/A	
62-611 (c)	BEYOND 20' OF THE SHORELINE: TOT-LOTS, PLAYGROUNDS, DOG RUNS, PUBLIC TELEPHONES, TOILETS, BICYCLE RACKS	NO TOT-LOTS, PLAYGROUNDS, DOG RUNS, PUBLIC TELEPHONES, TOILETS, OR BICYCLE RACKS PROPOSED.	N/A	
62-611 (d)	IN COMMUNITY DISTRICT 1 IN THE BOROUGH OF BROOKLYN: ANY AMENITY ACCESSORY TO DOCKING FACILITIES FOR FERRIES OR WATER TAXIS ARE PERMITTED	N/A	N/A	
DESIGN REQUIREMENTS FOR SHORE PUBLIC WALKWAYS AND SUPPLEMENTAL PUBLIC ACCESS AREAS				
62-62 (a) (i) CIRCULATION AND ACCESS	A SHORE PUBLIC WALKWAY SHALL PROVIDE A CIRCULATION PATH WITH A MINIMUM CLEAR WIDTH OF 12 FEET. SUCH PATH THAT SHALL BE LOCATED WITHIN 10' OF THE SHORELINE FOR AT LEAST 20% OF THE LENGTH OF SUCH SHORELINE, AND THE REMAINDER OF THE PATH MAY BE LOCATED ANYWHERE WITHIN THE SHORE PUBLIC WALKWAY OR SUPPLEMENTAL PUBLIC ACCESS AREA. 193 LF X 20% = 39' OF PRIMARY PATH MUST BE WITHIN 10' OF THE SHORELINE SECONDARY PATHS, WHEN PROVIDED, SHALL BE AT LEAST 6 FEET WIDE. WHEN TWO CIRCULATION PATHS ARE PARALLEL TO EACH OTHER, THEY SHALL BE CONNECTED BY OTHER PATHS OR ACCESSIBLE LAWN AT INTERVALS NOT TO EXCEED 200 FEET. WHERE A SHORE PUBLIC WALKWAY IS ON A ZONING LOT THAT IS ADJACENT TO A ZONING LOT WITHOUT A SHORE PUBLIC WALKWAY, THE PORTION OF THE CIRCULATION PATH THAT TERMINATES AT THE COMMON ZONING LOT LINE SHALL BE LOCATED WITHIN 30 FEET OF THE SHORELINE.	SHORE PUBLIC WALKWAY HAS A MINIMUM CLEAR WIDTH OF 12 FEET. 99 LF OF PRIMARY PATH IS LOCATED WITHIN 10' OF SHORELINE. 99 LF / 193LF = .51 OR 51% OF CIRCULATION PATH IS LOCATED WITHIN 10' OF SHORELINE. NO SECONDARY PATHS ARE PROPOSED. PARALLEL PATHS ARE NOT PROPOSED. PORTION OF CIRCULATION PATH THAT TERMINATES AT THE COMMON ZONING LOT LINE IS LOCATED WITHIN 30' FEET OF THE SHORELINE ON BOTH SIDES.	COMPLIES	L-002.00
62-62 (a) (2)	A SPAA SHALL PROVIDE AT LEAST ONE CIRCULATION PATH WITH A MIN. CLEAR WIDTH OF 6' THAT PROVIDES ACCESS THROUGHOUT THE SPAA.	NO SPAA REQUIRED.	N/A	
62-62 (b) SEATING	1 LF OF SEATING SHALL BE PROVIDED FOR EVERY 75 SF OF SHORE PUBLIC WALKWAY. SUCH SEATING MAY BE LOCATED ANYWHERE WITHIN PUBLIC ACCESS AREAS AND SHALL COMPLY WITH THE STANDARDS OF SECTION 62-652. UP TO 25% OF REQUIRED SEATING MAY BE LOCATED SEAWARD OF THE SHORE PUBLIC WALKWAY AND SHALL BE SUBJECT TO PROVISIONS OF SECTION 62-652, PARAGRAPH (h). TOTAL SHORE PUBLIC WALKWAY PROVIDED: 7,548 SF 7,548 SF / 75 SF = 101 LF OF SEATING REQUIRED IN SHORE PUBLIC WALKWAY.	TOTAL SEATING PROVIDED IN SPWW: 103 LF ADDITIONAL SEATING IN SPWW (NOT COUNTED TOWARD CALCULATIONS) : 46 LF SEATING PROVIDED SEAWARD OF SHORE PUBLIC WALKWAY: 0 SEAWARD SEATING/TOTAL SEATING= 0%	COMPLIES	L-102.00
62-62 (c)(1) PLANTING	AN AREA EQUAL TO AT LEAST 50% OF THE AREA OF THE SHORE PUBLIC WALKWAY SHALL BE PLANTED. TOTAL SPWW PROVIDED: 7,548 SF 7,548SF * 0.5 = 3,774 SF OF REQUIRED PLANTING AREA SUCH PLANTING AREAS MAY BE LOCATED ANYWHERE IN THE SHORE PUBLIC WALKWAY AND SHALL COMPLY WITH THE STANDARDS OF SECTION 62-655.	TOTAL SF OF PLANTING AREAS IN SPWW = 1,986 SF 1,986 SF / 7,548SF = .26 OR 26% OF TOTAL SPWW IS PLANTED	**DOES NOT COMPLY** REQUIRES AUTHORIZATION PURSUANT TO 62-822 (b)	L-200.00
62-62 (c) (1) (i)	WHERE ARE SPAA IS GREATER THAN 1,875 SF, AT LEAST 25% OF THE REQUIRED PLANTING AREA OF THE SPWW AND SPAA, COMBINED, SHALL BE PROVIDED AS LAWN	NO SPAA REQUIRED.	N/A	
62-62 (c) (1) (ii)	UP TO 15% OF REQUIRED PLANTING MAY BE LOCATED SEAWARD OF A SHORE PUBLIC WALKWAY AND SHALL BE MEASURED IN PLAN VIEW AND NOT ALONG THE PLANTED SLOPE. 3,744 SF X 0.15 = 566 SF	NO PLANTING IS PROPOSED SEAWARD OF THE SPWW	COMPLIES	L-200.00

Huntington Street

300 Huntington St.
Brooklyn, NY

300 Huntington Street LLC
155 3rd Street
Brooklyn, NY 11231

DattnerArchitects
1385 Broadway, 15th Floor
New York, NY 10018
tel 212 247 2660
www.dattner.com

BERNHEIMER ARCHITECTURE

Landscape Architect
SCAPE Landscape Architecture DPC
277 Broadway, Ninth Floor
New York, NY 10007

Lighting Consultant
Flux Studio Ltd.
49 Elizabeth Street, 4th Floor
New York, NY 10013

Lighting Consultant
Sighte Studio, LLC
98 8th Street, Ste. 302
Brooklyn, NY 11231

Structural Engineers
De Nardis Engineering, LLC
239 Central Avenue, Suite 200
White Plains, NY 10606

Revisions

Issue: ULURP Submission

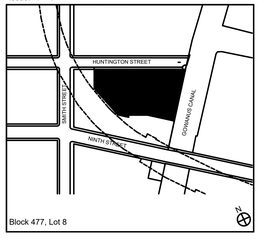

Key Plan
© 2018 Dattner Architects D.P.C.

WATERFRONT ZONING CALCULATIONS

Date 09/22/2020
Scale N/A
Drawn By
Checked By
Project No. 1816
Seal
Sheet No.: L-003.00

62-62 (1) (iii)	WHEN A DEDICATED BICYCLE PATH IS PROVIDED WITHIN A SPAA, A PLANTING AREA WITH A WIDTH OF AT LEAST 5' SHALL BE PROVIDED BETWEEN THE BICYCLE PATH AND ANY PAVED AREA FOR PEDESTRIAN USE	N/A	N/A	
62-62 (c) (2) (i) SCREENING BUFFERS	A SCREENING BUFFER SHALL BE PROVIDED WITHIN THE SPWW OR THE SPAA, RUNNING ALONG THE ENTIRE UPLAND BOUNDARY OF SUCH AREA WHERE IT ABUTS NON-PUBLICLY ACCESSIBLE AREAS OF THE ZONING LOT, EXCEPT AS WAIVED PURSUANT TO PARAGRAPH (c) (2) (iii) OF THIS SECTION. ANY SCREENING BUFFER PROVIDED PURSUANT TO THIS SECTION MAY BE USED TO MEET THE PLANTING REQUIREMENTS OF PARAGRAPH (c) (1) OF THIS SECTION.	A SCREENING BUFFER IS NOT PROVIDED AT THE NORTHEAST CORNER OF THE FACILITY WHERE A SECTION OF EXTERIOR WALL IS PROPOSED TO REMAIN UNGLAZED. ALL OTHER EXTERIOR WALLS LOCATED WITHIN 15' FROM THE WPAA ARE PROPOSED WITH GLAZED WINDOWS AND DOORS. A 10'-4" WIDE NON-PUBLICLY ACCESSIBLE AREA ADJOINING THE UPLAND BOUNDARY OF THE WPAA IS PROPOSED WITHOUT A SCREENING BUFFER. THE EXTENTS OF THE NON-PUBLICLY ACCESSIBLE AREA SHALL BE CLEARLY DELINEATED BY A CHANGE IN PAVING MATERIAL.	**DOES NOT COMPLY** REQUIRES AUTHORIZATION PURSUANT TO 62-822 (b)	L-100.00
62-62 (c)(2)(ii)	THE MINIMUM WIDTH OF THE SCREENING BUFFER SHALL BE 10 FEET.	10' WIDE SCREENING BUFFER IS NOT PROVIDED WITHIN THE SPWW WHERE REQUIRED.	**DOES NOT COMPLY** REQUIRES AUTHORIZATION PURSUANT TO 62-822 (b)	L-100.00
62-62 (c)(2)(iii)	NO SCREENING BUFFER SHALL BE REQUIRED: ADJACENT TO A PRIVATE DRIVE, A STREET OR AT THE ENTRANCES TO BUILDINGS FOR A COMMERCIAL OR COMMUNITY FACILITY USE WITHIN A DISTANCE OF 15 FEET FROM THE SIDEWALK OR WATERFRONT PUBLIC ACCESS AREA, THAT IS GLAZED WITH WINDOWS, TRANSOMS OR GLAZED PORTIONS OF DOORS IN ACCORDANCE WITH THE PROVISIONS OF SECTION 37-34	THE PROPOSED COMMERCIAL FACILITY LOCATED WITHIN 15FT OF THE WPAA IS PROVIDED WITH GLAZED WINDOWS AND DOORS ON THE EAST FACADE, IN ACCORDANCE WITH THE PROVISIONS OF SECTION 37-34.	COMPLIES	L-100.00
62-62 (c)(3) (i) TREES AND ADDITIONAL PLANTING	A MINIMUM OF ONE CANOPY TREE SHALL BE PROVIDED FOR EVERY 2000 SF OF SHORE PUBLIC WALKWAY. IN NO EVENT MAY SHORE PUBLIC WALKWAY HAVE LESS THAN 2 CANOPY TREES PER 100 FEET OF SHORELINE. TOTAL SPWW PROVIDED: 7,548 SF 7,548 SF / 2,000 SF = 4 CANOPY TREES REQUIRED 194 LF / 100 LF = 2 * 2 = 4 CANOPY TREES REQUIRED	DESIGN PROVIDES 6 ADDITIONAL CANOPY TREES IN EXCESS OF THE 4 REQUIRED CANOPY TREES. ALL CANOPY TREES IN SHORE PUBLIC WALKWAY ARE DECIDUOUS CANOPY TREES.	COMPLIES	L-200.00
62-62 (c)(3) (ii)	IN ADDITION TO THE TREES REQUIRED PURSUANT TO PARAGRAPH (c)(3)(i) OF THIS SECTION, FOR EVERY 1,250 SF OF SPWW AND SPAA, ONE OF THE FOLLOWING MUST BE PROVIDED: A CANOPY TREE; AN ORNAMENTAL TREE OR A MULTI-STEMMED EQUIVALENT; 60 SF OF PLANTING BEDS; OR 110 SF OF ACCESSIBLE LAWN. 7,548 SF / 1,250 SF = 6 CANOPY TREES 7,548 SF / 1,250 SF = 6 ORNAMENTAL / MULTI-STEMMED TREES 7,548 SF / 1,250 SF = 6 * 60 = 362 SF OF PLANTING BED 7,548 SF / 1,250 SF = 6 * 110 = 664 SF OF ACCESSIBLE LAWN TREES AND ADDITIONAL PLANTING AREAS MAY BE LOCATED ANYWHERE WITHIN THE SHORE PUBLIC WALKWAY AND SHALL COMPLY WITH THE STANDARDS OF SECTION 62-655.	DESIGN PROVIDES 8 ADDITIONAL ORNAMENTAL TREES OR MULTI-STEMMED EQUIVALENTS, AND 6 ADDITIONAL CANOPY TREES IN SHORE PUBLIC WALKWAY.	COMPLIES	L-200.00
62-62 (c) (4) REDUCTION IN MINIMUM REQUIRED PLANTING AREA		N/A	N/A	
62-62 (d) BICYCLE PARKING	BICYCLE RACKS SUFFICIENT TO PROVIDE AT LEAST 4 BICYCLE PARKING SPACES SHALL BE PROVIDED IN A WATERFRONT PUBLIC ACCESS AREA. FURTHERMORE, WHEN THE COMBINED AREA OF THE SPWW AND SPAA IS GREATER THAN 8,000 SF, 2 ADDITIONAL BICYCLE PARKING SPACES SHALL BE PROVIDED FOR EVERY ADDITIONAL 2,000 SF OF SPWW OR SPAA. 4 BICYCLE PARKING SPACES REQUIRED FOR FIRST 8,000 SF OF SHORE PUBLIC WALKWAY TOTAL AREA OF SPWW: 7,548SF TOTAL BICYCLE PARKING SPACES REQUIRED = 4 BICYCLE RACKS SHALL BE ADJACENT TO A CIRCULATION PATH AND AT LEAST 20 FEET FROM THE SHORELINE. SUCH BICYCLE RACKS MAY BE LOCATED IN PUBLIC SIDEWALKS ADJACENT TO THE ZONING LOT. ALL BICYCLE RACKS SHALL COMPLY WITH THE STANDARDS OF SECTION 62-657.	DESIGN PROVIDES 2 INDIVIDUAL BIKE RACK FIXTURES AND 4 BICYCLE PARKING SPACES. BICYCLE RACKS ADJACENT TO CIRCULATION PATHS AND AT LEAST 20 FEET FROM SHORELINE.	COMPLIES	L-102.00
62-62 (e) TRASH RECEPTACLES	1 TRASH RECEPTACLE SHALL BE PROVIDED FOR EVERY 4,000 SF OF SPWW AND SPAA, AND ALL TRASH RECEPTACLES SHALL BE LOCATED IN VISIBLE AND CONVENIENT LOCATIONS. ALL TRASH RECEPTACLES SHALL COMPLY WITH THE STANDARDS OF SECTION 62-658. 7,548 SF / 4,000 SF = 2 REQUIRED TRASH RECEPTACLES	2 TRASH RECEPTACLES AND 2 RECYCLING RECEPTACLES PROVIDED.	COMPLIES	L-102.00
PUBLIC ACCESS DESIGN REFERENCE STANDARDS				
62-65	NO HOLLOW PLASTIC MATERIALS, SUCH AS PVC (POLYVINYL CHLORIDE) OR SIMILAR MATERIAL SHALL BE PERMITTED IN GUARDRAILS, FENCES, SEATING, TRASH RECEPTACLES OR OTHER SIMILAR FURNITURE WITHIN A WATERFRONT PUBLIC ACCESS AREA. HOWEVER, HIGH-DENSITY POLYETHYLENE SHALL BE PERMITTED.	NO HOLLOW PLASTIC MATERIALS OR PVC IS PROPOSED.	COMPLIES	L-102.00
GUARDRAILS, GATES, AND OTHER PROTECTIVE BARRIERS				
62-651 (a) GUARDRAILS	'GUARDRAIL' SHALL REFER ONLY TO FENCING OR SIMILAR STRUCTURES PROVIDED ALONG A BULKHEAD, STABILIZED SHORE, OR THE WATER EDGES OF A PIER OR PLATFORM. WHEN A GUARDRAIL IS PROVIDED, IT SHALL HAVE A MAXIMUM HEIGHT OF 42" MEASURED FROM THE ADJOINING GRADE LEVEL, AND SHALL BE AT LEAST 70% OPEN. GUARDRAILS MAY BE MOUNTED ON A SOLID CURB NOT HIGHER THAN 6". A GUARDRAIL MAY BE SUBSTITUTED FOR A WALL PURSUANT TO PAR. (c) (3) OF THIS SECTION.	GUARDRAILS DO NOT EXCEED 42" HEIGHT. GUARDRAILS ARE MIN. 70% OPEN. GUARDRAILS MOUNTED ON CURBS THAT DO NOT EXCEED 6".	COMPLIES	L-403.00
62-651 (b)(1) BOLLARDS	BOLLARDS SHALL BE LIMITED TO THE FOLLOWING LOCATIONS: (i) ALONG THE BULKHEAD, STABILIZED SHORE OR THE WATER EDGES OF A PIER OR PLATFORM (ii) ALONG A ZONING LOT LINE ADJACENT TO, AND LIMITING ACCESS FROM AN UPLAND STREET (iii) ALONG THE BOUNDARIES OF A ROADWAY WITHIN AN UPLAND CONNECTION	NO BOLLARDS PROPOSED WITHIN WPAA	N/A	
62-651 (b)(2) BOLLARDS	BOLLARDS SHALL NOT EXCEED 30" IN HEIGHT AND SHALL BE BETWEEN 6"- 15" IN WIDTH. THE TOP OF BOLLARDS SHALL NOT CONSIST OF ANY SHARP EDGES. THE MINIMUM CLEARANCE BETWEEN TWO BOLLARDS SHALL BE 5'.	NO BOLLARDS PROPOSED WITHIN WPAA	N/A	
62-651 (c) (1) FENCES AND WALLS	FENCES AND WALLS, WHEN PROVIDED, ARE LIMITED TO THE FOLLOWING LOCATIONS: (i) ALONG THE BOUNDARY OF A WATERFRONT PUBLIC ACCESS AREA AND AN ADJOINING PRIVATE AREA ON THE ZONING LOT; (ii) AROUND THE PERIMETER OF A PLAYGROUND, TOT LOT OR DOG-RUN; (iii) ADJOINING WD USES; (iv) WITHIN A VISUAL CORRIDOR; (v) AND ALONG ANY GRADE LEVEL CHANGE OF 30" OR GREATER.	FENCING IS PROPOSED ALONG THE PRIMARY PATH WHERE THE PROPOSED GRADE LEVEL CHANGE EXCEEDS 30".	COMPLIES	L-100
62-651 (c) (2) FENCES AND WALLS	FENCES SHALL HAVE A MAXIMUM HEIGHT OF 36" MEASURED FROM THE ADJOINING GRADE LEVEL, AND BE AT LEAST 70% OPEN. FENCES MAY BE MOUNTED ON A SOLID CURB NOT HIGHER THAN SIX INCHES.	PROPOSED FENCING HAS A MAX. HEIGHT OF 42" MEASURED FROM THE ADJOINING GRADE LEVEL AND IS MIN. 70% OPEN. FENCE MOUNTED ON CURBS NOT HIGHER THAN 6"	**DOES NOT COMPLY** REQUIRES AUTHORIZATION PURSUANT TO 62-822 (b)	L-100
62-651 (c) (3) FENCES AND WALLS	WALLS SHALL NOT EXCEED A HEIGHT OF 21", AND MAY BE FULLY OPAQUE.	NO WALLS PROPOSED WITHIN WPAA.	N/A	
62-651 (c) (4) FENCES AND WALLS	CHAIN LINK FENCING OR BARBED OR RAZOR WIRE SHALL NOT BE PERMITTED.	NO CHAIN LINK, BARBED, OR RAZOR WIRE FENCING PROPOSED IN WPAA.	N/A	
62-651 (d) GATES	GATES ATTACHED TO FENCES AND WALLS THAT LIMIT PHYSICAL ACCESS TO WPAAs FROM STREETS, PUBLIC PARKS OR OTHER PUBLIC WAYS, OR FROM ADJACENT WPAAs ON ADJOINING ZONING LOTS, SHALL COMPLY WITH THE PROVISIONS OF THIS PARAGRAPH (d).	NO GATES PROPOSED IN WPAA.	N/A	

SEATING				
62-652	ALL REQUIRED SEATING SHALL COMPLY WITH THE FOLLOWING STANDARDS:			
62-652 (a) SEATING WITH BACKS	AT LEAST 50% OF REQUIRED SEATING SHALL HAVE BACKS, AND AT LEAST 50% OF SUCH SEATING SHALL FACE IN THE GENERAL DIRECTION OF THE WATER. SEAT BACKS SHALL BE AT LEAST 14" HIGH. WALLS LOCATED ADJACENT TO A SEATING SURFACE SHALL NOT COUNT AS SEAT BACKS. ALL SEAT BACKS MUST EITHER BE CONTOURED IN FORM FOR COMFORT OR SHALL BE RECLINED FROM THE VERTICAL BETWEEN 10 TO 15 DEGREES. TOTAL SEATING REQUIRED: 101 LF (SEE 62-62 (b)) 101 LF * 0.5 = 51 LF OF REQUIRED BACKED SEATING 51 LF * 0.5 = 26 LF OF REQUIRED BACKED SEATING FACING WATER	TOTAL AMOUNT OF BACKED SEATING PROVIDED: 75 LF TOTAL AMOUNT OF BACKED SEATING FACING WATER: 68 LF HEIGHT OF SEAT BACK: 14-18" RECLINE ANGLE: 10 °	COMPLIES	L-102.00/L-401.00
62-652 (b) DEPTH	SEATING WITH OR WITHOUT BACKS SHALL HAVE A DEPTH NOT LESS THAN 18", AND FOR SEATING WITH BACKS, SUCH DEPTH SHALL NOT BE GREATER THAN 20". SEATING WITH A DEPTH OF AT LEAST 36", AND ACCESSIBLE FROM BOTH SIDES, MAY BE CREDITED AS DOUBLE SEATING. WHEN SEATING IS PROVIDED AT A PLANTER LEDGE, SUCH LEDGE MUST HAVE A MINIMUM DEPTH OF 22".	DEPTH OF SEATING WITHOUT BACKS FALLS BETWEEN 18" - 36". SEATING DEPTH WITH BACKS IS 18".	COMPLIES	L-401.00
62-652 (c) HEIGHT	AT LEAST 75% OF THE REQUIRED SEATING SHALL HAVE A HEIGHT NOT LESS THAN 16" NOR GREATER THAN 20" ABOVE THE LEVEL OF THE ADJACENT GRADE. 101 LF X 0.75 = 76 LF OF SEATING WITH HEIGHTS BETWEEN 16" - 20". SEATING HIGHER THAN 36" OR LOWER THAN 12" SHALL NOT QUALIFY TOWARD THE SEATING REQUIREMENTS. SEATING MAY BE MOUNTED ON A SOLID CURB NOT HIGHER THAN 6".	TOTAL AMOUNT OF SEATING HEIGHTS BETWEEN 16" - 20": 103 LF 100% OF REQUIRED SEATING HEIGHTS BETWEEN 16"-20" 0 LF SEATING COUNTED FALLS OUTSIDE THE 12" - 36" RANGE 0 LF SEATING MOUNTED ON A CURB NOT HIGHER THAN 6".	COMPLIES	L-401.00
62-652 (d) CLEARANCE	SEATING SHALL BE LOCATED A MINIMUM OF 22" FROM ANY CIRCULATION PATH OR PERMITTED OBSTRUCTION ALONG THE ACCESSIBLE SIDE OF SUCH SEATING, EXCEPT THAT SEATING WITHOUT BACKS MAY BE AS CLOSE TO A GUARDRAIL AS 12".	ALL COUNTED SEATING MAINTAINS CLEARANCES OF 22" FROM REQUIRED CIRCULATION PATHS AND PERMITTED OBSTRUCTIONS AS SHOWN ON PLANS AND SECTIONS.	COMPLIES	L-401.00
62-652 (e) TYPES OF SEATING	IN SPWWs AND SPAAs, AT LEAST TWO OF THE FOLLOWING TYPES OF SEATING ARE REQUIRED: MOVABLE SEATING, FIXED INDIVIDUAL SEATS, FIXED BENCHES WITH BACKS, FIXED BENCHES WITHOUT BACKS, LOUNGING CHAIRS, AND DESIGN FEATURE SEATING.	PROPOSED DESIGN PROVIDES 4 TYPES OF SEATING: MOVABLE SEATING, FIXED BENCHES W + W/O BACKS, AND SEAT WALL.	COMPLIES	L-102.00
62-652 (e) (1) DESIGN FEATURE SEATING	PLANTER LEDGES, SEATING WALLS, AND SEATING STEPS MAY BE PROVIDED, AND SHALL BE LIMITED TO 25% OF THE REQUIRED SEATING. WALLS AND PLANTER LEDGES SHALL BE FLAT AND SMOOTH WITH AT LEAST ONE INCH RADIUS ROUNDED EDGES. 101 LF X 0.25 = 25 LF	TOTAL AMOUNT OF SEAT WALL (NOT INCLUDED IN REQUIRED SEATING AMOUNT): 46LF ALL SEAT WALL ARE FLAT AND SMOOTH WITH AT LEAST 1" RADIUS ROUNDED EDGES.	COMPLIES	L-102.00
62-652 (e) (2) MOVEABLE SEATING	MOVABLE CHAIRS, EXCLUDING THOSE IN OPEN AIR CAFES, MAY BE CREDITED AS 18" OF LINEAR SEATING PER CHAIR; HOWEVER, NOT MORE THAN 50% OF REQUIRED LINEAR SEATING MAY BE IN MOVABLE CHAIRS. MOVEABLE CHAIRS MAY BE PLACED IN STORAGE OUTSIDE OF THE REQUIRED HOURS OF OPERATION, PURSUANT TO SECTION 62-71, PARAGRAPH (a). ALL MOVABLE CHAIRS MUST HAVE BACKS. MOVEABLE CHAIRS SHALL NOT BE CHAINED, FIXED, OR OTHERWISE SECURED WHILE THE WATERFRONT PUBLIC ACCESS AREA IS OPEN TO THE PUBLIC. 101 LF X 0.50 = 51 LF	TOTAL AMOUNT OF MOVABLE SEATING PROPOSED: 12 CHAIRS X 18" = 18LF 18LF/103LF = .178 OR 18% OF SEATING. ALL MOVABLE CHAIRS HAVE BACKS.	COMPLIES.	L-402.00
62-652 (e) (3) SEATING STEPS	SEATING STEPS SHALL NOT INCLUDE ANY STEPS INTENDED FOR CIRCULATION AND MUST HAVE A HEIGHT NOT LESS THAN 12" NOR GREATER THAN 30" AND A DEPTH NOT LESS THAN 18".	PROPOSAL DOES NOT INCLUDE SEATING STEPS.	COMPLIES	L-401.00
62-652 (f) SOCIAL SEATING AND TABLES	AT LEAST 25% OF REQUIRED SEATING SHALL BE SOCIAL SEATING, CONSISTING OF SEATS THAT ARE PLACED IN CLOSE PROXIMITY AND AT ANGLES TO ONE ANOTHER OR IN FACING CONFIGURATIONS THAT FACILITATE SOCIAL INTERACTION. 101LF X 0.25 = 25LF OF SOCIAL SEATING REQUIRED A MINIMUM OF 2 SF OF TABLES SHALL BE REQUIRED FOR EVERY THREE LINEAR FT OF SOCIAL SEATING. HOWEVER, ANY REQUIREMENT FOR TABLES THAT, IN TOTAL, IS LESS THAN 10SF SHALL BE WAIVED, AND NO MORE THAN 150SF OF TABLES SHALL BE REQUIRED IN ANY SITE. 25LF / 3 LF = 8.33 8 X 2 SF = 17 SF MIN 17 SF OF TABLES REQUIRED.	TOTAL SOCIAL SEATING PROVIDED: 46LF TOTAL AMOUNT OF TABLES PROVIDED: 3 3 TABLES PROVIDED AT 9 SF = 27 SF OF TABLES	COMPLIES	L-102.00
62-652 (g) SHADED SEATING	AT LEAST 20% OF REQUIRED SEATING SHALL BE SHADED. SEATING SHALL BE CONSIDERED SHADED IF IT IS LOCATED UNDER A CANOPY TREE OR SHADE STRUCTURE, OR ON THE EASTERN SIDE AND WITHIN 45' OF THE TRUNK OF A CANOPY TREE OR OF A SHADE STRUCTURE. 101LF X 0.20 = 20LF OF SHADED SEATING REQUIRED	TOTAL SHADED SEATING PROVIDED: 67 LF	COMPLIES	L-102.00
62-652 (h) SEAWARD SEATING	UP TO 25% OF SEATING MAY BE LOCATED SEAWARD OF THE SPWW PROVIDED IT IS DESIGNED AS: (1) A GENERALLY SMOOTH AND FLAT SURFACE WITHIN A STABILIZED NATURAL SHORELINE, IN THE FORM OF ROCK, STONE, WOOD OR OTHER SOLID MATERIAL THAT MEASURE AT LEAST 15" IN WIDTH AND DEPTH AND IS BETWEEN 12-30" HIGH MEASURED FROM THE ADJOINING ACCESSIBLE SURFACE. (2) STEPS, WITH A DEPTH AND HEIGHT BETWEEN 12-30", THAT FACILITATE ACCESS TO THE WATER. SEAWARD SEATING SHALL NOT BE SUBJECT TO THE PROVISIONS OF PARAGRAPHS (a) THROUGH (g) OF THIS SECTION. 101LF * 0.25 = 25LF OF SEATING MAY BE LOCATED SEAWARD OF THE SPWW SEATING IN OPEN AIR CAFES OR STAIRS SHALL NOT QUALIFY TOWARDS SEATING REQUIREMENTS. ALL SEATING LOCATED WITHIN A PLANTING AREA SHALL EBE ON PERMEABLE PAVEMENT AND SECURED FOR STABILITY.	NO SEATING LOCATED SEAWARD OF THE SPWW. SEATING IS NOT PROPOSED WITHIN PLANTING AREAS.	COMPLIES	L-102.00
LIGHTING				
62-653 LIGHTING	ALL WATERFRONT PUBLIC ACCESS AREAS SHALL PROVIDE LIGHTING IN ACCORDANCE WITH THE FOLLOWING REQUIREMENTS: AN AVERAGE MAINTAINED LEVEL OF ILLUMINATION OF NOT LESS THAN 1 HORIZONTAL FOOT CANDLE (LUMENS PER FOOT) THROUGHOUT ALL WALKABLE AREAS, AND A MINIMUM LEVEL OF ILLUMINATION OF NOT LESS THAN 0.2 HORIZONTAL FOOT CANDLES (LUMENS PER FOOT) THROUGHOUT ALL OTHER AREAS, SHALL BE REQUIRED. SUCH LEVEL OF ILLUMINATION SHALL BE MAINTAINED FROM ONE HALF HOUR BEFORE SUNSET TO ONE HALF HOUR AFTER SUNRISE. THE AVERAGE ILLUMINATION TO MINIMUM FOOT CANDLE UNIFORMITY RATIO SHALL BE NO GREATER THAN 10:1 WITHIN A WATERFRONT PUBLIC ACCESS AREA. GLARE SHALL BE CONTROLLED TO A SEMI-CUTOFF STANDARD (NOT MORE THAN 5% OF PEAK FOOT CANDLE INTENSITY RADIATING ABOVE 90° AND 20% OF PEAK INTENSITY ABOVE 80°). THE LUMINAIRE SHALL BE EQUIPPED WITH LAMPS WITH A COLOR TEMPERATURE OF 3000K TO 4100K WITH A MINIMUM COLOR RENDERING INDEX OF 65. ALL LENSES AND GLOBES SHALL BE POLYCARBONATE OR EQUIVALENT. ALL LIGHTING SOURCES THAT ILLUMINATE A WATERFRONT PUBLIC ACCESS AREA AND ARE MOUNTED ON OR LOCATED WITHIN BUILDINGS ADJACENT TO THE WATERFRONT PUBLIC ACCESS AREA SHALL BE SHIELDED FROM DIRECT VIEW. IN ADDITION, ALL LIGHTING WITHIN THE WATERFRONT PUBLIC ACCESS AREA SHALL BE SHIELDED TO MINIMIZE ANY ADVERSE EFFECT ON SURROUNDING BUILDINGS CONTAINING RESIDENCES.	AVERAGE LEVEL OF ILLUMINATION THROUGHOUT WALKABLE AREAS IS 2.4 FOOT-CANDLES. MINIMUM LEVEL OF ILLUMINATION THROUGHOUT ALL OTHER AREAS IS 0.7 FOOT-CANDLES. LIGHTING WILL BE CONTROLLED ON A TIME CLOCK SYSTEM ITO PROVIDE ILLUMINATE FROM ONE HALF HOUR BEFORE SUNSET TO ONE HALF HOUR AFTER SUNRISE. THE AVG-TO-MIN FOOT-CANDLE UNIFORMITY RATIO IS 3:1. ALL SPECIFIED FIXTURES WILL HAVE SEMI-CUTOFF GLARE CONTROL. ALL SPECIFIED FIXTURES WILL HAVE A COLOR TEMPERATURE OF 3000K AND MINIMUM CRI OF 80. ALL SPECIFIED LENSES WILL BE POLYCARBONATE OR EQUIVALENT. ALL FIXTURES MOUNTED ON OR WITHIN BUILDINGS ADJACENT TO THE WATERFRONT PUBLIC ACCESS AREA WILL BE SHIELDED FROM DIRECT VIEW. ALL SPECIFIED FIXTURES WILL BE SHIELDED TO MINIMIZE LIGHT SPILL ON SURROUNDING RESIDENCES.	COMPLIES	L-600.00
SIGNAGE				

By receipt of this Drawing, the User acknowledges, consents and agrees that the documents, provided by Dattner Architects D.P.C., including but not limited to plans and specifications, in any media (the "Documents"), are copyrighted instruments of professional service. The User agrees that the Documents may not be used for any other purpose or by any party not expressly authorized in writing by Dattner Architects D.P.C. The User agrees that the Documents may not be altered, changed or modified in any way without the express written consent of Dattner Architects D.P.C. The User agrees that the Documents may not be transferred, assigned, sublicensed or otherwise conveyed to any other party without the express written consent of Dattner Architects D.P.C

62-654 SIGNAGE	ALL SIGNS REQUIRED IN WATERFRONT PUBLIC ACCESS AREAS SHALL BE LOCATED IN DIRECTLY VISIBLE LOCATIONS, WITHOUT ANY OBSTRUCTION AT ANY TIME. SUCH SIGNS SHALL BE FULLY OPAQUE, NON REFLECTIVE, AND CONSTRUCTED OF PERMANENT, HIGHLY DURABLE MATERIALS SUCH AS METAL OR STONE. ALL LETTERING SHALL BE IN A CLEAR, SANS-SERIF, NON-NARROW FONT SUCH AS ARIAL, HELVETICA, OR VERDANA, SOLID IN COLOR WITH A MINIMUM HEIGHT OF 1/4", UNLESS OTHERWISE SPECIFIED IN THIS SECTION, AND SHALL HIGHLY CONTRAST WITH THE BACKGROUND COLOR. DRAWINGS DOCUMENTING THE SIZE, FORMAT, AND ORIENTATION OF ALL REQUIRED SIGNS SHALL BE INCLUDED IN THE APPLICATION. SUCH DRAWINGS SHALL INCLUDE DETAILED INFORMATION ABOUT DIMENSIONS OF THE SIGN, LETTERING SIZE, COLOR AND MATERIALS.	PROPOSED SIGNAGE IS LOCATED IN DIRECTLY VISIBLE AREAS, FABRICATED FROM FULLY OPAQUE, NON REFLECTIVE, PERMANENT AND HIGHLY DURABLE MATERIALS (METAL). ALL PROPOSED LETTERING IS IN A CLEAR, SANS-SERIF, NON-NARROW FONT, SOLID IN COLOR WITH A MINIMUM HEIGHT OF 1/4" AND CONTRASTS HIGHLY WITH THE BACKGROUND COLOR.	COMPLIES	L-402.00
62-654 (a) ENTRY SIGNAGE	ALL WATERFRONT PUBLIC ACCESS AREAS SHALL CONTAIN AN ENTRY SIGN MOUNTED ON A PERMANENT STRUCTURE. SUCH SIGN SHALL BE LOCATED WITHIN 5' OF THE BOUNDARY OF THE ENTRANCE FROM A STREET, PUBLIC PARK, OR OTHER PUBLIC WAY. INFORMATION IN PARAGRAPHS (a) (1) AND (a) (2) MAY BE INSCRIBED IN PAVEMENT OR ON ANY PERMITTED APPROPRIATE AMENITY, SUCH AS SEATING WALL OR SCULPTURE. ALL INFORMATION REQUIRED IN THIS PARAGRAPH, (a), SHALL BE INCLUDED ON SIGNS WITH A MAXIMUM DIMENSION IN ONE DIRECTION OF 16" . THE MAXIMUM HEIGHT OF A SIGN ABOVE THE ADJOINING GRADE SHALL BE 3' FOR A HORIZONTAL SIGN AND 5' FOR A VERTICAL SIGN. THE BOTTOM OF ALL SIGNS SHALL BE AT LEAST 18" ABOVE ADJOINING GRADE, EXCEPT FOR SIGNS ANGLED 45° OR LESS AS MEASURED FROM ADJACENT GRADE. HOWEVER, THE WATERFRONT SYMBOL REQUIRED PURSUANT TO PARAGRAPH (a) (1) NEED NOT BE INCLUDED IN SUCH SIGNAGE IS SUCH SYMBOL IS INSCRIBED NEARBY IN PAVEMENT OR ANY APPROPRIATE AMENITY.	ENTRY SIGNAGE IS LOCATED WITHIN 5' OF THE BOUNDARY OF THE ENTRANCE TO THE SPWW ON BOTH SIDES AND IS MOUNTED ON A STRUCTURE WITH PERMANENT FOUNDATION. MAX DIMENSION OF THE ENTRY SIGN IS 16" WIDE AND 5' TALL. BOTTOM OF SIGN IS 18" ABOVE ADJACENT GRADE.	COMPLIES	L-402.00
62-654 (a) (1-10)	REQUIRED SIGNAGE SHALL CONTAIN: (1) THE NEW YORK CITY WATERFRONT SYMBOL, 12" SQUARE IN DIMENSION, AS PROVIDED IN THE REQUIRED SIGNAGE SYMBOLS FILE AT THE DCP WEBSITE; (2) LETTERING AT LEAST 1 1/2" IN HEIGHT, STATING "OPEN TO PUBLIC" IN BOLD TYPE; (3) LETTERING AT LEAST 3/4" IN HEIGHT STATING THE APPROVED HOURS OF OPERATION AS REQUIRED PURSUANT TO SECTION 62-71 (OPERATIONAL REQUIREMENTS), PARAGRAPH (a); (4) LETTERING AT LEAST 3/4" IN HEIGHT STATING "DO NOT ENTER OUTSIDE OF HOURS OF OPERATION"; (5) THE INTERNATIONAL SYMBOL OF ACCESS FOR PERSONS WITH PHYSICAL DISABILITIES, AT LEAST 3" SQUARE, OR THE STATEMENT: "THIS PUBLIC ACCESS AREA IS ACCESSIBLE TO PERSONS WITH PHYSICAL DISABILITIES"; (6) THE ADDRESS OF THE PROPERTY WHERE THE WATERFRONT PUBLIC ACCESS AREA IS LOCATED; (7) THE NAME OF THE CURRENT OWNER AND THE NAME, PHONE NUMBER, AND EMAIL ADDRESS OF THE PERSON DESIGNATED TO MAINTAIN THE WATERFRONT PUBLIC ACCESS AREA (8) THE STATEMENT: "FOR COMPLAINTS OR QUESTIONS: CALL 311"; (9) THE STATEMENT: "FOR MORE INFORMATION GO TO HTTP://NYC.GOV/PLANNING"; AND (10) RULES OF CONDUCT AS SPECIFIED IN SECTION 62-71, PARAGRAPH (b).	SIGNAGE CONTAINS NYC WATERFRONT SYMBOL, 12" SQUARE IN DIMENSION; LETTERING IS 1 1/2" IN HEIGHT, STATING "OPEN TO PUBLIC" IN BOLD TYPE; LETTERING IS 3/4" IN HEIGHT STATING THE APPROVED HOURS OF OPERATION AS REQUIRED PURSUANT TO SECTION 62-71 (OPERATIONAL REQUIREMENTS), PARAGRAPH (a); LETTERING IS 3/4" IN HEIGHT STATING "DO NOT ENTER OUTSIDE OF HOURS OF OPERATION"; CONTAINS THE STATEMENT: "THIS PUBLIC ACCESS AREA IS ACCESSIBLE TO PERSONS WITH PHYSICAL DISABILITIES"; CONTAINS THE ADDRESS OF THE PROPERTY WHERE THE WATERFRONT PUBLIC ACCESS AREA IS LOCATED; CONTAINS THE NAME OF THE CURRENT OWNER AND THE NAME, PHONE NUMBER, AND EMAIL ADDRESS OF THE PERSON DESIGNATED TO MAINTAIN THE WATERFRONT PUBLIC ACCESS AREA; CONTAINS THE STATEMENT: "FOR COMPLAINTS OR QUESTIONS: CALL 311"; CONTAINS THE STATEMENT: "FOR MORE INFORMATION GO TO HTTP://NYC.GOV/PLANNING"; AND RULES OF CONDUCT AS SPECIFIED IN SECTION 62-71, PARAGRAPH (b).	COMPLIES	L-402.00
62-654 (b) SIGNAGE AT ZONING LOT LINE	A SIGN SHALL BE REQUIRED TO BE LOCATED WITHIN 5' OF ANY ZONING LOT LINE ADJACENT TO ANOTHER ZONING LOT WITHIN A SPWW AND AT A DISTANCE NO GREATER THAN 5' FROM THE REQUIRED CIRCULATION PATH. ALL INFORMATION REQUIRED IN PARAGRAPH (a) OF THIS SECTION SHALL BE INCLUDED ON SIGNS WITH A MAXIMUM DIMENSION IN ONE DIRECTION OF 16". THE MAXIMUM HEIGHT OF A SIGN ABOVE ADJOINING GRADE SHALL BE 3'. THE BOTTOM OF ALL SIGNS SHALL BE AT LEAST 18" ABOVE ADJOINING GRADE, EXCEPT FOR SIGNS ANGLED 45° OR LESS, AS MEASURED FROM ADJACENT GRADE. HOWEVER, THE WATERFRONT SYMBOL REQUIRED PURSUANT TO PARAGRAPH (a) (1) NEED NOT BE INCLUDED IN SUCH SIGNAGE IS SUCH SYMBOL IS INSCRIBED NEARBY IN PAVEMENT OR ANY APPROPRIATE AMENITY, SUCH AS A SEATING WALL OR SCULPTURE.	SIGNAGE IS LOCATED 5' FROM ADJACENT ZONING LOT LINE AND 18" FROM THE REQUIRED CIRCULATION PATH. ALL INFORMATION REQUIRED IN PARAGRAPH (a) OF THIS SECTION SHALL BE INCLUDED ON A 16" WIDE SIGN. PROPOSED SIGNAGE IS 3' ABOVE ADJOINING GRADE. THE BOTTOM OF THE PROPOSED SIGNAGE IS 18" ABOVE ADJOINING GRADE. THE WATERFRONT SYMBOL REQUIRED PURSUANT TO PARAGRAPH (a) (1) IS INCLUDED IN THE PROPOSED SIGNAGE.	COMPLIES	L-100.00
62-654 (c) OTHER SIGNAGE	SEATING AREAS WITHIN WPAAs ALLOWED PURSUANT TO PARAGRAPH (b) OF SECTION 62-62 SHALL BE IDENTIFIED BY A SIGN WITH THE WORDS "SEATING OPEN TO PUBLIC" IN LETTERING AT LEAST 1" HIGH. SUCH SIGN SHALL BE CLEARLY VISIBLE FROM THE WPAA. SUCH SIGN SHALL BE NO GREATER THAN 60 SQUARE INCHES, NO HIGHER THAN 18" ABOVE ADJACENT GRADE, AND ANGLED FOR VISIBILITY. THE REQUIRED SIGN MAY BE FREESTANDING OR ATTACHED TO A PERMITTED AMENITY WITHIN THE WATERFRONT PUBLIC ACCESS AREA. NO ADVERTISING SIGNS MAY BE LOCATED WITHIN A WATERFRONT PUBLIC ACCESS AREA.	PROPOSED SEATING SIGNAGE CONTAINS THE WORDS "SEATING OPEN TO PUBLIC" IN 1" HT. LETTER. THE PROPOSED SIGNAGE IS CLEARLY VISIBLE FROM THE WPAA. SIGNAGE IS 54 SQUARE INCHES AND LOCATED 6"-18" ABOVE ADJACENT GRADE. SIGNAGED IS ATTACHED TO A CURB/RETAINING WALL WITHIN THE WPAA. NO ADVERTISING SIGNS ARE LOCATED WITHIN THE WPAA.	COMPLIES	L-402.00
PLANTING AND TREES				
62-655	A DETAILED LANDSCAPE PLAN PREPARED BY A REGISTERED LANDSCAPE ARCHITECT SHALL BE SUBMITTED TO THE DEPARTMENT OF PARKS AND RECREATION PRIOR TO SEEKING CERTIFICATION. SUCH PLANS SHALL INCLUDE PLANTS SUITED FOR WATERFRONT CONDITIONS AND INCLUDE A DIVERSITY OF SPECIES WITH EMPHASIS ON NATIVE PLANTS, SALT TOLERANCE AND THE FACILITATION OF SUSTAINABLE WILDLIFE HABITATS, WHERE APPROPRIATE. NO SPECIES LISTED ON QUARANTINE OR AS A HOST SPECIES FOR ANY DISEASE LISTED BY THE DEPARTMENT OF PARKS AND RECREATION AT THE TIME OF APPLICATION SHALL BE INCLUDED. ALL PLANTED AREAS SHALL CONTAIN A BUILT-IN IRRIGATION SYSTEM OR CONTAIN HOSE BIBS WITHIN 100' OF ALL PLANTING AREAS.	A DETAILED LANDSCAPE PLAN HAS BEEN SUBMITTED TO THE DEPARTMENT OF PARKS AND RECREATION FOR REVIEW. ALL PLANTS ARE SUITABLE FOR WATERFRONT CONDITIONS AND MEET ALL REQUIREMENTS BY THE DEPARTMENT OF PARKS AND RECREATION. HOSE BIBS ARE LOCATED WITHIN 100' OF ALL PLANTING AREAS.	COMPLIES	L-100.00
62-655 (a) PLANTING AREAS	A CURB WITH A MAXIMUM HEIGHT OF 6" IS PERMITTED ALONG THE PERIMETER OF ANY PLANTING AREA. ANY EDGING HIGHER THAN 6" ABOVE ADJACENT GRADE SHALL BE CONSIDERED A RETAINING WALL. RETAINING WALLS SHALL NOT EXCEED 60% OF THE PERIMETER OF A PLANTING AREA OR A MAXIMUM HEIGHT OF 18" MEASURE FROM THE ADJACENT GRADE. AT LEAST ONE CONTINUOUS LENGTH, EQUAL TO 40% OF THE PLANTING AREA'S PERIMETER, SHALL HAVE A GRADE LEVEL WITHIN 6" OF THE ADJACENT GRADE LEVEL. WHERE NOT SPECIFICALLY INDICATED, THE MINIMUM PLANTING STANDARD FOR REQUIRED PLANTING AREAS SHALL BE TURF GRASS, OTHER NATURAL GRASSES OR GROUNDCOVER. ALL PLANTING AREAS SHALL BE LOCATED ON UNDISTURBED SUBSOIL OR CLEAN FILL.	TWO PLANTING BEDS LOCATED BETWEEN THE PRIMARY PATHWAY AND THE BULKHEAD ARE DESIGNED WITH A RETAINING WALL THAT EXCEEDS 18" HEIGHT OF RETAINING WALL. RANGE FROM 29"-39". SOUTH PLANTING BED: 9LF OUT OF TOTAL 105LF (9%) PERIMETER EDGE EXCEEDS 18" NORTH PLANTING BED: 105LF/225LF= .47 OR 47% PERIMETER EDGE EXCEEDS 18" TOTAL PLANTER EDGE = 390LF 0-6" = 215 LF OR 55% 6"-18" = 12 LF OR 3% OVER 18" = 114 LF OR 29% TWO PLANTING BEDS LOCATED BETWEEN THE PRIMARY PATH AND THE BUILDING ARE DESIGNED WITHOUT A RETAINING WALL. ALL PLANTING AREAS SHALL BE LOCATED ON UNDISTURBED SUBSOIL OR CLEAN FILL.	**DOES NOT COMPLY** REQUIRES AUTHORIZATION PURSUANT TO 62-822 (b)	L-200.00
62-655 (a) (1) SINGLE TREE PITS	A SINGLE TREE PIT SHALL HAVE A MINIMUM DIMENSION OF 5' WITH A MINIMUM AREA OF 30 SF AND A MINIMUM DEPTH OF 3'-6". ONLY TREE PITS PLANTED WITH GROUNDCOVER SHALL COUNT TOWARDS MEETING A MINIMUM PLANTING AREA REQUIREMENT.	TREE PITS DO NOT MEET THE REQUIRED MINIMUM DIMENSIONS.	**DOES NOT COMPLY** REQUIRES AUTHORIZATION PURSUANT TO 62-822 (b)	L-200.00
62-655 (a) (2) CONTINUOUS TREE PITS		CONTINUOUS TREE PITS ARE NOT PROPOSED.	N/A	
62-655 (a) (3) PLANTING BEDS	PLANTING BEDS FOR TURF GRASS OR GROUNDCOVERS SHALL HAVE MINIMUM DIMENSIONS OF 2' IN ANY DIRECTION AND A MINIMUM DEPTH OF 2'. PLANTING BEDS FOR SHRUBS SHALL HAVE MIN. DIMENSIONS OF 3' BY 3' FOR EACH SHRUB AND A MIN. DEPTH OF 2'-6". PLANTING BEDS CONTAINING TREES SHALL HAVE A MIN. DIMENSION OF 5' AND A MINIMUM AREA OF 30 SF FOR EACH TREE, WITH A MINIMUM SOIL DEPTH OF 3'-6". TREES, SHRUBS OR GROUNDCOVERS MAY BE COMBINED IN A SINGLE PLANTING BED ONLY IF SUCH BED MEETS THE MINIMUM DEPTH REQUIRED FOR THE LARGEST PLANT. RETAINING WALLS ARE PERMITTED ALONG THE PERIMETER OF A PLANTING BED IN ACCORDANCE WITH THE REGULATIONS OF PARAGRAPH (a) OF THIS SECTION.	PLANTING BEDS CONTAINING GROUNDCOVERS AND SHRUBS HAVE A MINIMUM DIMENSION OF 3'-3". PLANTING BEDS CONTAINING GROUNDCOVERS, SHRUBS, AND TREES HAVE A MINIMUM DIMENSION OF 12'-1". TREES HAVE A MINIMUM AREA OF 95 SF FOR EACH TREE. ALL PLANTING BEDS MEET MINIMUM DEPTH REQUIREMENTS.	COMPLIES	L-200.00
62-655 (a) (4) RAISED PLANTING BEDS		RAISED PLANTING BEDS NOT PROPOSED IN THE WPAA.	N/A	
62-655 (a) (5) BERMS		NO BERMS PROPOSED IN WPAA.	N/A	
62-655 (a) (6) LAWNS		NO LAWNS PROPOSED IN WPAA.	N/A	

62-655 (a) (7) SCREENING	SCREENING IS INTENDED TO CREATE A LANDSCAPED BUFFER BETWEEN THE WPAAs AND ADJOINING NON-PUBLIC USES TO PROTECT THE PRIVACY OR MINIMIZE THE VISUAL IMPACT OF BLANK WALLS, EQUIPMENT, LOADING AND PARKING AREAS OR SIMILAR CONDITIONS.	SCREENING BUFFER NOT PROVIDED.	**DOES NOT COMPLY** REQUIRES AUTHORIZATION PURSUANT TO 62-822 (b)	L-200.00
62-655 (a) (7) (i) SCREENING BUFFERS	SCREENING BUFFERS SHALL CONSIST OF DENSELY PLANTED SHRUBS OR MULTI-STEMMED SCREENING PLANTS, WITH AT LEAST 50% BEING EVERGREEN SPECIES. SHRUBS SHALL HAVE A HEIGHT OF AT LEAST 4' AT THE TIME OF PLANTING.	SCREENING BUFFER NOT PROVIDED.	COMPLIES	
62-655 (a) (7) (ii) BLANK WALLS AND SERVICE AREAS	BLANK WALLS HIGHER THAN 4' MEASURED FROM AN ADJACENT GRADE LEVEL AND SERVICE AREAS ANYWHERE IN THE WPAA SHALL BE SCREENED WITH ANY COMBINATION OF EVERGREEN TREES, VINES OR ESPALIERED SHRUBS, AND AN ARCHITECTURAL TREATMENT SUCH AS A PERGOLA, STONE RUSTICATION, OR GRILLS OR SCULPTURAL FEATURES.	BLANK WALLS AND SERVICE AREAS ARE NOT PROPOSED IN THE WPAA.	N/A	
62-655 (a) (7) (iii) PARKING GARAGE SCREENING		PARKING GARAGE NOT PROPOSED.	N/A	
62-655 (b) TREES				
62-655 (b) (1) TREE CALIPER	AT TIME OF PLANTING, CANOPY TREES SHALL BE A MINIMUM OF 3" CALIPER AND ORNAMENTAL TREES SHALL BE A MINIMUM OF 2" CALIPER.	CANOPY TREES PROVIDED RANGE FROM 3.5"-5" CALIPER. ORNAMENTAL TREES PROVIDED RANGE FROM 2-2.5" CALIPER.	COMPLIES	
62-655 (b) (2) TREES IN SINGLE TREE PITS	ONE OF THE PROCEDURES IN THIS PARAGRAPH, (b)(2), SHALL BE EMPLOYED TO PROTECT TREES PLANTED AT GRADE: (i) GRANITE OR CAST CONCRETE BLOCK PAVERS WITH A MINIMUM 4" DEPTH SHALL BE INSTALLED IN ACCORDANCE WITH NYC DPR STANDARDS FOR STREET TREES; (ii) A GRATE SHALL BE INSTALLED OVER THE ROOT ZONE, SUPPORTED AT ITS EDGES AND SET FLUSH WITH THE ADJACENT PAVEMENT FOR PEDESTRIAN SAFETY, IN ACCORDANCE WITH NYC DPR STANDARDS FOR STREET TREES FOR GRATE SIZE; OR (iii) THE ROOT ZONE SHALL BE SURROUNDED WITH A BARRIER HEDGE PLANTING	TREE PITS NOT PROPOSED.	N/A	
PAVING				
62-656 PAVING	PAVING IN WPAAs SHALL COMPLY WITH THE FOLLOWING AND ALL MAY BE INSTALLED TO FACILITATE STORM WATER MANAGEMENT APPROPRIATE FOR SPECIFIC SITE CONDITIONS.			
62-656 (a) (1) LOCATIONAL REQUIREMENTS WITHIN CIRCULATION PATHS	ALL PAVING MATERIAL FOR A REQUIRED CIRCULATION PATH SHALL BE PERMANENT, DURABLE, ACCESSIBLE TO PERSONS WITH PHYSICAL DISABILITIES, AND SHALL CONSIST OF THE COMBINATION OF THE FOLLOWING: (i) UNIT PAVERS CONSTITUTED OF STONE, CONCRETE, GRANITE, ASPHALT,OR A MIX OF THESE MATERIALS WITH OTHER AGGREGATES; (ii) CONCRETE, PRE FABRICATED, POURED, OR PERMEABLE; (iii) WOOD PLANKS FOR BOARDWALK OR DECKING, EXCEPT THAT TROPICAL HARDWOOD SHALL NOT BE PERMITTED; (iv) SOLID PLASTIC, SUCH AS "PLASTIC LUMBER", HIGH DENSITY POLYETHYLENE, WOOD COMPOSITE PLASTIC,OR FIBER REINFORCED PLASTIC	PAVEMENT IN THE SHORE PUBLIC WALKWAY CONSISTS OF POURED CONCRETE.	COMPLIES	L-103.00
62-656 (a) (2) OTHER THAN WITHIN REQUIRED CIRCULATION PATHS	IN ADDITION TO THE PERMITTED PAVING MATERIALS OF PARAGRAPH (a) (1) OF THIS SECTION, THE FOLLOWING MATERIALS SHALL BE PERMITTED ANYWHERE IN A WPAA: (i) BLOCKS SUCH AS BELGIAN BLOCKS, COBBLE STONES, CONCRETE COBBLES OR EUROCOBBLE; (ii) GRAVEL, LOOSE, INSTALLED OVER A SOLID SURFACE OR BOUND WITH RESIN; (iii) WOOD CHIPS OR OTHER SIMILAR MATERIAL; (iv) METAL GRATING, LIMITED TO AREAS THAT REQUIRE DRAINAGE AND FOR PLATFORMS; (v) ASPHALT, IMPERMEABLE OR POROUS, WHICH MAY BE IMPRINTED WITH THERMOPLASTIC PATTERNS.	OUTSIDE OF THE REQUIRED CIRCULATION PATHS, THE FOLLOWING PAVING MATERIALS ARE ALSO PROPOSED: - COBBLESTONES - LOOSE GRAVEL - METAL GRATING WITH CONCRETE INFILL	COMPLIES	L-103.00
62-656 (b) DIMENSIONAL REQUIREMENTS	(1) ALL UNIT PAVERS SHALL HAVE MINIMUM THICKNESS DIMENSION OF 2" FOR PEDESTRIAN USE AND 3" FOR VEHICULAR USE AND SHALL NOT EXCEED A MAX. OF 4SF IN AREA. (2) WOOD PLANKS OR PLASTIC LUMBER FOR BOARDWALK OR DECKING SHALL BE MINIMUM OF 3" THICK (NOMINAL DIMENSION). THE DIRECTION OF PLANKS SHALL NOT BE PARALLEL TO DIRECTION OF TRAFFIC. (3) CONCRETE SLABS, OTHER THAN IN UPLAND CONNECTIONS, SHALL BE A MAXIMUM OF 2' IN ANY ONE DIMENSION.	(1) ALL UNIT PAVERS ARE 3" THICK FOR VEHICULAR USE AND DO NOT EXCEED 4SF IN AREA. (2) DECKING IS NOT PROPOSED. (3) CONCRETE SLABS NOT PROPOSED.	COMPLIES	L-400.00
BICYCLE RACKS				
62-657 BICYCLE RACKS	EACH BICYCLE RACK SHALL ALLOW FOR THE BICYCLE FRAME AND ONE WHEEL TO BE LOCKED TO THE RACK. IF BICYCLES CAN BE LOCKED TO EACH SIDE OF THE RACK, EACH SIDE MAY BE COUNTED AS A REQUIRED SPACE. 30" OF MANEUVERABLE SPACE SHALL BE PROVIDED BETWEEN PARALLEL BICYCLE RACKS AND AN 8' WIDE AISLE SHALL BE PROVIDED BETWEEN BICYCLE RACK AREAS.	BICYCLE RACKS MEET REQUIRED MIN. CLEARANCES. PROVIDED BICYCLE RACKS ARE PARALLEL WITH 31" MANUVERABLE SPACE.	COMPLIES	L-402.00
62-658 TRASH RECEPTACLES	TRASH RECEPTACLES SHALL BE PLACED WITHIN 50' OF A SEATING AREA, HAVE A MINIMUM CAPACITY OF 25 GALLONS AND HAVE EITHER TOP OPENINGS THAT MEASURE AT LEAST 12" WIDE OR SIDE OPENINGS THAT INSCRIBE A RECTANGLE MEASURING AT LEAST 12" WIDE AND 6" HIGH. TRASH RECEPTACLES SHALL USE STANDARD BAGS.	TRASH RECEPTACLES ARE PLACED BETWEEN 2'-8" AND 37'-6" OF A SEATING AREA. THEIR CAPACITY IS 39 GALLONS. TOP OPENING IS 12". TRASH RECEPTACLES USE STANDARD BAGS.	COMPLIES	L-402.00

*NOTE: APPLICANT TO PAY INTO PARK'S TREE FUND IN LIEU OF PROVIDING NEW STREET TREES UNDER THE ZONING RESOLUTION.

By receipt or review of these Documents, the User acknowledges, warrants and agrees that the Documents, provided by Dattner Architects D.P.C., including but not limited to plans and specifications, in any media (the "Documents"), are copyrighted instruments of professional service. The User agrees that the Documents may not be used for any other purpose or by any party not expressly authorized in writing by Dattner Architects D.P.C. ("Dattner Architects"). Any such unauthorized use is at the User's sole risk and without liability to Dattner Architects. The User and its officers, directors, employees, agents and/or consultants shall indemnify and hold harmless Dattner Architects, its principals, consultants, agents and/or employees from and against any and all claims, liabilities, damages, losses, judgments, costs and expenses, including attorneys' fees, arising out of or resulting from any unauthorized use of the Documents by the User, its officers, directors, employees, agents and/or consultants. The User agrees that the Documents are not to be used by the User or any other party accessing the Documents for any purpose other than that for which they were intended. The User and any other party accessing the Documents shall, to the fullest extent permitted by law, defend, indemnify and hold harmless Dattner Architects from and against any and all claims, liabilities, damages, losses, judgments, costs and expenses, including attorneys' fees, arising out of or resulting from any alteration or modification of the Documents by the User, its officers, directors, employees, agents and/or consultants, or any other party accessing the Documents. The User and any other party accessing the Documents agrees that Dattner Architects shall not be responsible for any changes made to the Documents after the Documents leave the possession of Dattner Architects, including changes that may be made by persons who obtain the Documents from Dattner Architects or its consultants. The User and any other party accessing the Documents agrees that Dattner Architects shall not be responsible for any loss, damage or injury arising from any inaccuracies or errors contained in the Documents that are caused by inaccurate or incomplete information furnished by the User or any other party accessing the Documents. The User and any other party accessing the Documents agrees that Dattner Architects shall not be responsible for any loss, damage or injury arising from any inaccuracies or errors contained in the Documents that are caused by inaccurate or incomplete information furnished by the User or any other party accessing the Documents. In the event that there is a dispute between Dattner Architects and the User or any other party accessing the Documents, or between Dattner Architects and a third party, which in any way relates to or arises from the Documents, the User and any other party accessing the Documents agrees that Dattner Architects shall not withhold or withdraw any services, including but not limited to the release of any Documents, unless the User or such other party accessing the Documents provides Dattner Architects with a bond, letter of credit or other security in form and amount acceptable to Dattner Architects to cover the costs that Dattner Architects may reasonably incur as a result of withholding or withdrawing such services. The User and any other party accessing the Documents agrees that Dattner Architects shall not be responsible for any loss, damage or injury arising from any delay in providing or withholding

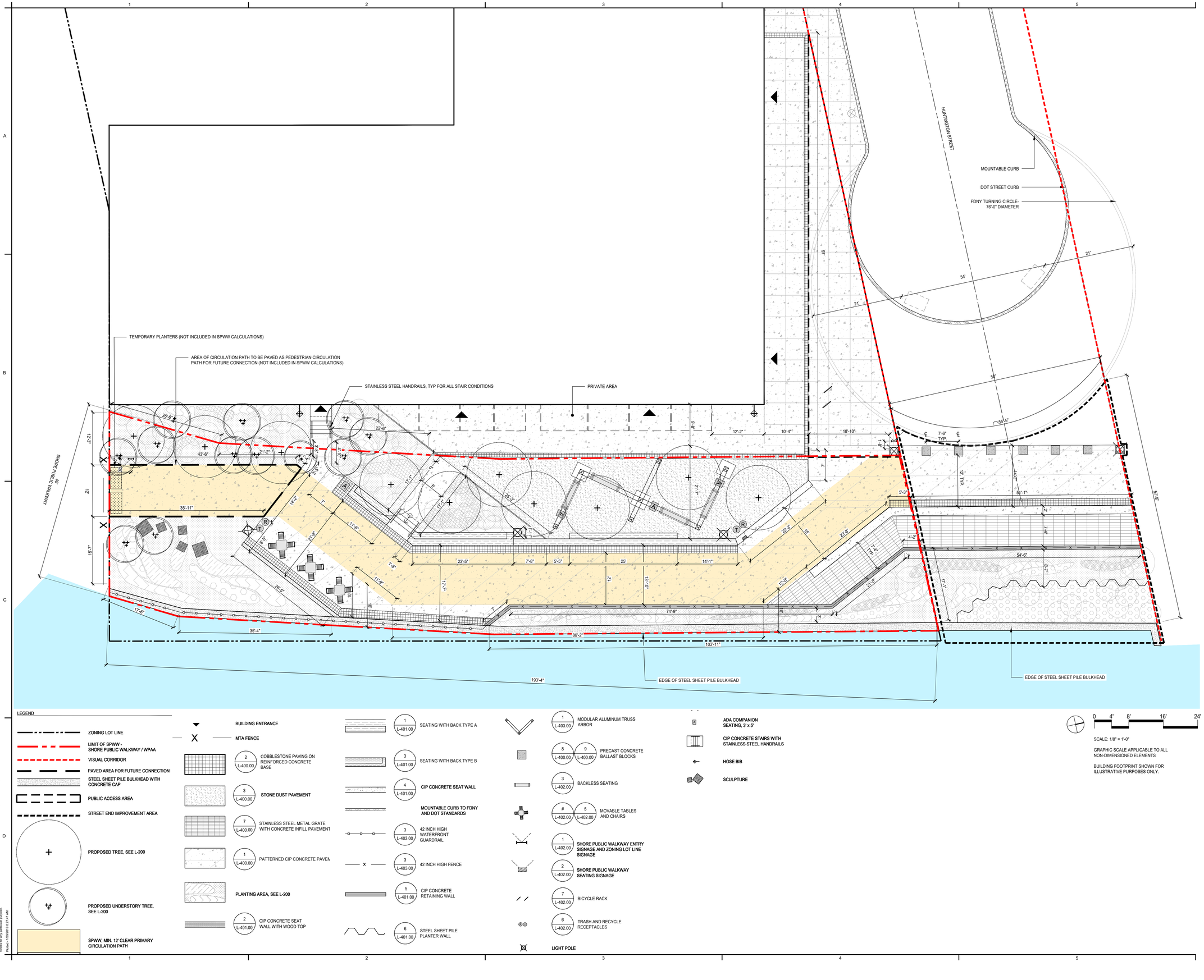

LEGEND

- ZONING LOT LINE
- LIMIT OF SPWW - SHORE PUBLIC WALKWAY / WPAA
- VISUAL CORRIDOR
- PAVED AREA FOR FUTURE CONNECTION
- STEEL SHEET PILE BULKHEAD WITH CONCRETE CAP
- PUBLIC ACCESS AREA
- STREET END IMPROVEMENT AREA
- PROPOSED TREE, SEE L-200
- PROPOSED UNDERSTORY TREE, SEE L-200
- SPWW, MIN. 12' CLEAR PRIMARY CIRCULATION PATH
- BUILDING ENTRANCE
- MTA FENCE
- 2 / L-400.00 COBBLESTONE PAVING ON REINFORCED CONCRETE BASE
- 3 / L-400.00 STONE DUST PAVEMENT
- 7 / L-400.00 STAINLESS STEEL METAL GRATE WITH CONCRETE INFILL PAVEMENT
- 1 / L-400.00 PATTERNED CIP CONCRETE PAVEM
- PLANTING AREA, SEE L-200
- 2 / L-401.00 CIP CONCRETE SEAT WALL WITH WOOD TOP
- 1 / L-401.00 SEATING WITH BACK TYPE A
- 3 / L-401.00 SEATING WITH BACK TYPE B
- 4 / L-401.00 CIP CONCRETE SEAT WALL
- MOUNTABLE CURB TO FDNY AND DOT STANDARDS
- 3 / L-403.00 42 INCH HIGH WATERFRONT GUARDRAIL
- 3 / L-403.00 42 INCH HIGH FENCE
- 5 / L-401.00 CIP CONCRETE RETAINING WALL
- 6 / L-401.00 STEEL SHEET PILE PLANTER WALL
- 1 / L-403.00 MODULAR ALUMINUM TRUSS ARBOR
- 8 / L-400.00 9 / L-400.00 PRECAST CONCRETE BALLAST BLOCKS
- 3 / L-402.00 BACKLESS SEATING
- # / L-402.00 5 / L-402.00 MOVABLE TABLES AND CHAIRS
- 1 / L-402.00 SHORE PUBLIC WALKWAY ENTRY SIGNAGE AND ZONING LOT LINE SIGNAGE
- 2 / L-402.00 SHORE PUBLIC WALKWAY SEATING SIGNAGE
- 7 / L-402.00 BICYCLE RACK
- 6 / L-402.00 TRASH AND RECYCLE RECEPTACLES
- LIGHT POLE
- A ADA COMPANION SEATING, 3' x 5'
- CIP CONCRETE STAIRS WITH STAINLESS STEEL HANDRAILS
- HOSE BIB
- SCULPTURE

0 4' 8' 16' 24'

SCALE: 1/8" = 1'-0"

GRAPHIC SCALE APPLICABLE TO ALL NON-DIMENSIONED ELEMENTS

BUILDING FOOTPRINT SHOWN FOR ILLUSTRATIVE PURPOSES ONLY.

By accepting or reviewing these Documents, you acknowledge that you have read and understand the following Dattner Architects' ("Dattner") boilerplate and agree to be bound by its terms and conditions. You are hereby authorized to view these Documents only in connection with the project to which they relate (the "Project"). Any other use or reproduction of these Documents without the prior written consent of Dattner is prohibited. You agree to hold these Documents in confidence and not to copy, reproduce, or distribute these Documents to anyone other than your employees who require access to these Documents in connection with the Project. Upon Dattner's request, you shall promptly return these Documents to Dattner or certify in writing that you have destroyed these Documents. Dattner shall not be liable for any damages arising out of your use of these Documents, including any reliance by others on these Documents. You agree to indemnify and hold Dattner harmless from any claims, liabilities, costs, and expenses, including attorneys' fees, arising out of or related to your use of these Documents. These Documents are not intended for use as bidding documents. Dattner is not responsible for any errors or omissions that may appear in any bidding documents prepared by others using these Documents. Dattner makes no representations or warranties regarding the accuracy or completeness of these Documents. You agree that you shall not rely on these Documents in any manner that would constitute the rendering of professional services. The transmission of these Documents is not intended to create, and does not create, a professional relationship between you and Dattner. Dattner's liability, if any, in connection with these Documents is limited to the amount of Dattner's fee for the Project. Any unauthorized use of these Documents is at your sole risk and without liability to Dattner. Under no circumstances shall the transfer of these Documents by Dattner to you be deemed a sale by Dattner. Dattner makes no warranties, either express or implied, as to their merchantability and fitness for any particular purpose.

Plotted: 10/2/2019 8:27:47 AM

Huntington Street

300 Huntington St.
Brooklyn, NY

300 Huntington Street LLC
155 3rd Street
Brooklyn, NY 11231

DattnerArchitects
1385 Broadway, 15th Floor
New York, NY 10018
tel 212 247 2660
www.dattner.com

BERNHEIMER ARCHITECTURE

Landscape Architect
SCAPE Landscape Architecture DPC
277 Broadway, Ninth Floor
New York, NY 10007

Lighting Consultant
Flux Studio Ltd.
49 Elizabeth Street, 4th Floor
New York, NY 10013

Lighting Consultant
Sighte Studio, LLC
98 8th Street, Ste. 302
Brooklyn, NY 11231

Structural Engineers
De Nardis Engineering, LLC
239 Central Avenue, Suite 200
White Plains, NY 10606

Revisions

Issue: ULURP Submission

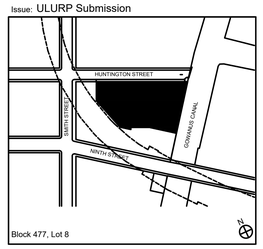

Key Plan

© 2018 Dattner Architects D.P.C.

WATERFRONT PUBLIC ACCESS PLAN

Date	09/22/2020
Scale	1/8" = 1'-0"
Drawn By	
Checked By	
Project No.	1816

Seal

Sheet No.: L-100.00

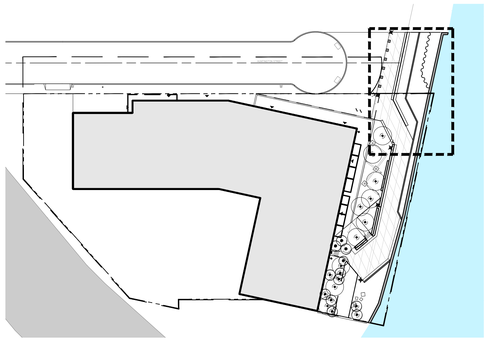

KEY PLAN ENLARGEMENT

NOTES:

1. REFER TO L-100 SITE PLAN FOR FULL BUILD-OUT CONDITION AT STREET END.

2. AREA WITHIN PROPERTY LINE TO REMAIN THE SAME THROUGHOUT INTERIM-STREET END CONDITION AND FULL BUILD-OUT CONDITION.

LEGEND

- PROPERTY LINE
- LIMIT OF WORK
- STREET END IMPROVEMENT AREA
- LIMIT OF SPWW - SHORE PUBLIC WALKWAY / WPAA
- VISUAL CORRIDOR
- STEEL SHEET PILE BULKHEAD WITH CONCRETE CAP
- SPWW, MIN. 12' CLEAR PATH
- PUBLIC ACCESS AREA
- 2 / L-400.00 — COBBLESTONE PAVING ON REINFORCED CONCRETE BASE
- 7 / L-400.00 — STAINLESS STEEL METAL GRATE WITH CONCRETE INFILL PAVEMENT
- 1 / L-400.00 — PATTERNED CIP CONCRETE PAVEMENT
- PLANTING AREA, SEE L-200 SERIES
- 4 / L-401.00 — CIP CONCRETE SEAT WALL
- 3 / L-403.00 — 42 INCH HIGH FENCE
- 9 / L-400.00 — PRECAST CONCRETE BALLAST BLOCK BOLLARDS
- LIGHT POLE
- 1 / L-402.00 — SHORE PUBLIC WALKWAY ENTRY SIGN & ZONING LOT LINE SIGNAGE
- 2 / L-402.00 — SHORE PUBLIC WALKWAY SEATING SIGNAGE

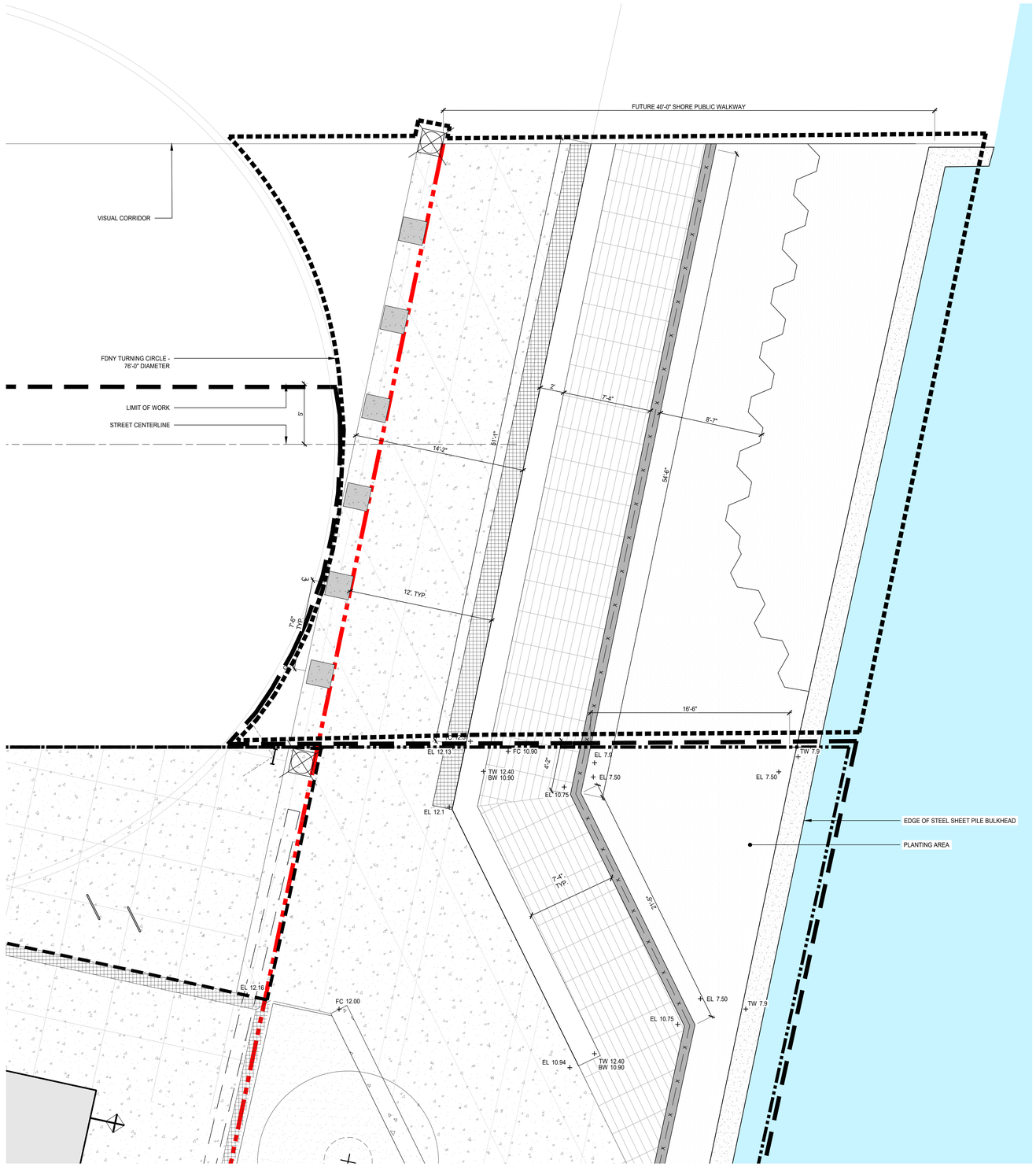

1 STREET END ENLARGEMENT
SCALE: 1/4" = 1'-0"

0 2' 4' 8' 12'

SCALE: ¼" = 1'-0"

GRAPHIC SCALE APPLICABLE TO ALL NON-DIMENSIONED ELEMENTS

Huntington Street

300 Huntington St.
Brooklyn, NY

300 Huntington Street LLC
155 3rd Street
Brooklyn, NY 11231

DattnerArchitects
1385 Broadway, 15th Floor
New York, NY 10018
tel 212 247 2660
www.dattner.com

BERNHEIMER ARCHITECTURE

Landscape Architect
SCAPE Landscape Architecture DPC
277 Broadway, Ninth Floor
New York, NY 10007

Lighting Consultant
Flux Studio Ltd.
49 Elizabeth Street, 4th Floor
New York, NY 10013

Lighting Consultant
Sighte Studio, LLC
98 8th Street, Ste. 302
Brooklyn, NY 11231

Structural Engineers
De Nardis Engineering, LLC
239 Central Avenue, Suite 200
White Plains, NY 10606

Revisions

Issue: ULURP Submission

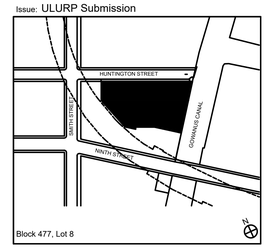

Key Plan
© 2018 Dattner Architects D.P.C.

LANDSCAPE PLAN - STREET END IMPROVEMENTS

Date	09/22/2020
Scale	AS NOTED
Drawn By	
Checked By	
Project No.	1816
Sheet No.:	L-101.00

Seal

By copying or viewing this User acknowledges, represents and agrees that the Documents, provided by Dattner Architects D.P.C., including but not limited to plans and specifications, in any media (the "Documents"), are copyrighted instruments of professional service. The User agrees that the Documents may not be used for any other purposes or by any party not expressly authorized in writing by Dattner Architects. Any such use or reliance is at the User's sole risk and without liability to Dattner Architects. The User and any other party accessing the Documents shall, to the fullest extent permitted by law, defend, indemnify and hold harmless Dattner Architects, its principals, consultants, agents and/or employees from and against any and all claims, liabilities, damages, losses, judgments, costs and expenses, including attorneys' fees, arising out of or in connection with the unauthorized use, reuse, change or modification of the Documents or any reliance by any party accessing the Documents. The User and any other party accessing the Documents shall, to the fullest extent permitted by law, defend, indemnify and hold harmless Dattner Architects, its principals, consultants, agents and/or employees from and against any and all claims, liabilities, damages, losses, judgments, costs and expenses, including attorneys' fees, arising out of or in connection with any defects, errors or omissions in the Documents, whether or not caused by Dattner Architects, its principals, consultants, agents and/or employees. The User and any other party accessing the Documents agrees that in the event any dispute arises between the User and Dattner Architects, its principals, consultants, agents and/or employees, the prevailing party shall be entitled to recover its reasonable attorneys' fees, expert fees and all costs incurred in connection with such dispute

By access or receipt the User acknowledges, represents and agrees that the documents, provided by Dattner Architects D.P.C., including but not limited to plans and specifications, in any media (the "Documents"), are copyrighted instruments of professional service. The User agrees that the Documents may not be used for any other project or for any use not expressly authorized in writing by Dattner Architects. The User further agrees that the Documents may not be altered, changed or modification of the Documents in any manner by the User or any other party accessing the Documents. No representation is made by Dattner Architects as to the accuracy or scale of the Documents or that they reflect actual conditions. Use of the Documents is at the sole risk of the User or any other party accessing the Documents. The User and any other party accessing the Documents shall, to the fullest extent permitted by law, defend, indemnify and hold harmless Dattner Architects, its principals, consultants, agents and/or employees from and against any and all claims, liabilities, damages, losses, judgments, costs and expenses, including attorneys' fees, arising out of or resulting from the Documents, including any alteration thereof by the User or by persons, including but not limited to any contractor, engineer, surveyor, architect, fabricator, manufacturer, supplier, installer, tradesman, user, owner or third party engaged by the User, and the User shall indemnify and hold harmless Dattner Architects from any liability arising out of the User's modification of the Documents or use of the Documents for any purpose not intended by Dattner Architects. The User waives any claim against Dattner Architects that may arise out of the User's use of the Documents, including but not limited to any claims for defamation, libel, slander, infringement of rights, and for false representation or false light, and the User shall indemnify and hold harmless Dattner Architects from any claim brought by a third party arising out of any such claims. These terms and conditions shall be governed by the laws of the State of New York, and any dispute arising out of the User's access to or use of the Documents shall be submitted to the exclusive jurisdiction of the State and Federal courts in the County of New York, State of New York. In the event that any one or more of the foregoing provisions shall be determined to be unenforceable, the remaining provisions shall remain in full force and effect.

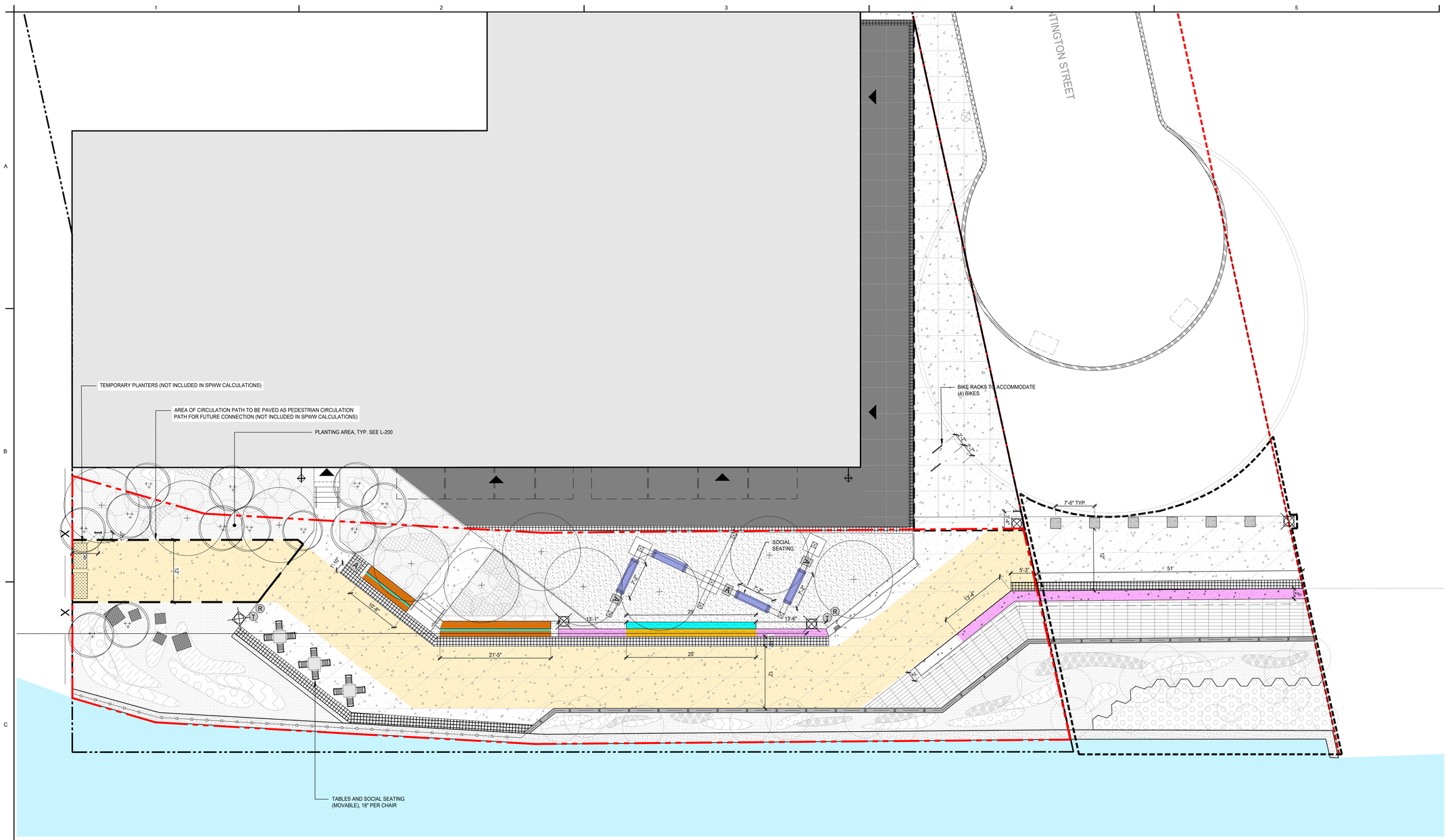

LEGEND

- ZONING LOT LINE
- LIMIT OF SPWW - SHORE PUBLIC WALKWAY / WPAA
- VISUAL CORRIDOR
- PAVED AREA FOR FUTURE CONNECTION
- STEEL SHEET PILE BULKHEAD WITH CONCRETE CAP
- PUBLIC ACCESS AREA
- STREET END IMPROVEMENT AREA
- PROPOSED TREE, SEE L-200
- PROPOSED UNDERSTORY TREE, SEE L-200
- SPWW, MIN. 12' CLEAR PRIMARY CIRCULATION PATH
- MTA FENCE
- 2 / L-400.00 COBBLESTONE PAVING ON REINFORCED CONCRETE BASE
- 3 / L-400.00 STONE DUST PAVEMENT
- 7 / L-400.00 STAINLESS STEEL METAL GRATE WITH CONCRETE INFILL PAVEMENT
- 1 / L-400.00 PATTERNED CIP CONCRETE PAVEMENT
- PLANTING AREA, SEE L-200
- 2 / L-401.00 CIP CONCRETE SEAT WALL WITH WOOD TOP
- 1 / L-401.00 SEATING WITH BACK TYPE A
- 3 / L-401.00 SEATING WITH BACK TYPE B
- 4 / L-401.00 CIP CONCRETE SEAT WALL
- MOUNTABLE CURB TO FDNY AND DOT STANDARDS
- 3 / L-403.00 42 INCH HIGH WATERFRONT GUARDRAIL
- 3 / L-403.00 42 INCH HIGH FENCE
- 5 / L-401.00 CIP CONCRETE RETAINING WALL
- 6 / L-401.00 STEEL SHEET PILE PLANTER WALL
- 1 / L-403.00 MODULAR ALUMINUM TRUSS ARBOR
- 8 / L-400.00 9 / L-400.00 PRECAST CONCRETE BALLAST BLOCKS
- 3 / L-402.00 BACKLESS SEATING
- # / L-402.00 5 / L-402.00 MOVABLE TABLES AND CHAIRS
- 1 / L-402.00 SHORE PUBLIC WALKWAY ENTRY SIGNAGE AND ZONING LOT LINE SIGNAGE
- 2 / L-402.00 SHORE PUBLIC WALKWAY SEATING SIGNAGE
- 7 / L-402.00 BICYCLE RACK
- 6 / L-402.00 TRASH AND RECYCLE RECEPTACLES
- LIGHT POLE
- A ADA COMPANION SEATING, 3' x 5'
- CIP CONCRETE STAIRS WITH STAINLESS STEEL HANDRAILS
- HOSE BIB
- SCULPTURE

SITE FURNISHING CHART	SPW SEATING	
	7,548 SF / 75 SF = 101 LF REQUIRED SEATING TOTAL PROVIDED SEATING: 103 LF	
	SEATING WITH BACKS: 50% OF REQUIRED SEATING: 101 LF * .5 = 51 LF OF BACKED SEATING REQUIRED	
	TOTAL SEATING WITH BACKS PROVIDED: 75 LF	
	TOTAL SEATING WITHOUT BACKS PROVIDED: 28 LF	
	TOTAL MOVABLE SEATING PROVIDED: 18 LF	
	TOTAL SEATWALLS PROVIDED (NOT INCLUDED IN CALCULATIONS) : 46 LF	
SEATING TYPE	LF PROVIDED	LF REQUIRED
1 / L-401.00 SEATING WITH BACK TYPE A	BACKED SEATING: 25 LF SHADED SEATING: 25 LF	51 LF
3 / L-401.00 SEATING WITH BACK TYPE B	BACKED SEATING: 32 LF SHADED SEATING: 21 LF	51 LF
SOCIAL SEATING: 3 / L-402.00 BACKLESS SEATING	BACKLESS SEATING: 28 LF SHADED SEATING: 21 LF	25 LF
SOCIAL SEATING: 4 / L-402.00, 5 / L-402.00 MOVABLE TABLES AND CHAIRS	BACKED CHAIRS WITH ARMS: 18 LF TABLES: 27 SF	25 LF 17 SF
SHADED SEATING	67 LF	20 LF
SEATING FACING IN DIRECTION OF WATER	68 LF	26 LF

	SPW OTHER FURNISHINGS
	BICYCLE PARKING SPACES REQUIRED: 4 TOTAL BICYCLE PARKING SPACES PROVIDED: 4
	TRASH RECEPTACLES REQUIRED: 2 TOTAL TRASH RECEPTACLES PROVIDED: 4
FURNISHING TYPE	NUMBER PROVIDED
7 / L-402.00 BICYCLE RACK	BIKE RACKS: 2 TOTAL BICYCLE PARKING SPACES: 4
6 / L-402.00 TRASH AND RECYCLE RECEPTACLES	TRASH AND RECYCLE RECEPTACLES: 4
ADDITIONAL SEATING TYPE	
4 / L-401.00 CIP CONCRETE SEAT WALL	19 LF (NOT INCLUDED IN SEATING CALCULATIONS)
2 / L-401.00 CIP CONCRETE SEAT WALL W/ WOOD TOP	27 LF (NOT INCLUDED IN SEATING CALCULATIONS)
SEATING WITHIN STREET END IMPROVEMENT AREA	
4 / L-401.00 CIP CONCRETE SEAT WALL	51 LF (NOT INCLUDED IN SEATING CALCULATIONS)

0 4' 8' 16' 24'

SCALE: 1/8" = 1'-0"
GRAPHIC SCALE APPLICABLE TO ALL NON-DIMENSIONED ELEMENTS
BUILDING FOOTPRINT SHOWN FOR ILLUSTRATIVE PURPOSES ONLY.

Huntington Street

300 Huntington St.
Brooklyn, NY

300 Huntington Street LLC
155 3rd Street
Brooklyn, NY 11231

DattnerArchitects
1385 Broadway, 15th Floor
New York, NY 10018
tel 212 247 2660
www.dattner.com

BERNHEIMER ARCHITECTURE

Landscape Architect
SCAPE Landscape Architecture DPC
277 Broadway, Ninth Floor
New York, NY 10007

Lighting Consultant
Flux Studio Ltd.
49 Elizabeth Street, 4th Floor
New York, NY 10013

Lighting Consultant
Sighte Studio, LLC
98 8th Street, Ste. 302
Brooklyn, NY 11231

Structural Engineers
De Nardis Engineering, LLC
239 Central Avenue, Suite 200
White Plains, NY 10606

Revisions

Issue: ULURP Submission

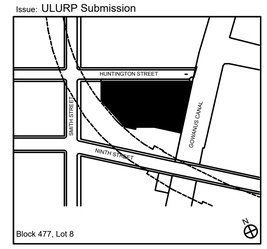

Key Plan
© 2018 Dattner Architects D.P.C.

SEATING AND AMENITY PLAN

Date 09/22/2020
Scale 1/8" = 1'-0"
Drawn By
Checked By
Project No. 1816
Seal
Sheet No.: L-102.00

Notice: 12/05/18 8:27:47 AM