CITY OF NEW YORK, BOROUGH OF QUEENS
OFFICE OF THE PRESIDENT
TOPOGRAPHICAL BUREAU

APPLICATION MAP

SHOWING THE ELIMINATION OF

A PORTION OF FLUSHING MEADOWS CORONA PARK

AND THE ELIMINATION, DISCONTINUANCE AND CLOSING OF:

A PORTION OF GRAND CENTRAL PARKWAY

AND THE ESTABLISHMENT OF

A PORTION OF WESTBOUND RAMP TO THE GRAND CENTRAL PARKWAY AND NEW PARKLAND

SHEET NO. 1 OF 4

REFERENCE MAPS:

ALTERATION MAPS:
4703; C810622MMQ
4152; CP15927

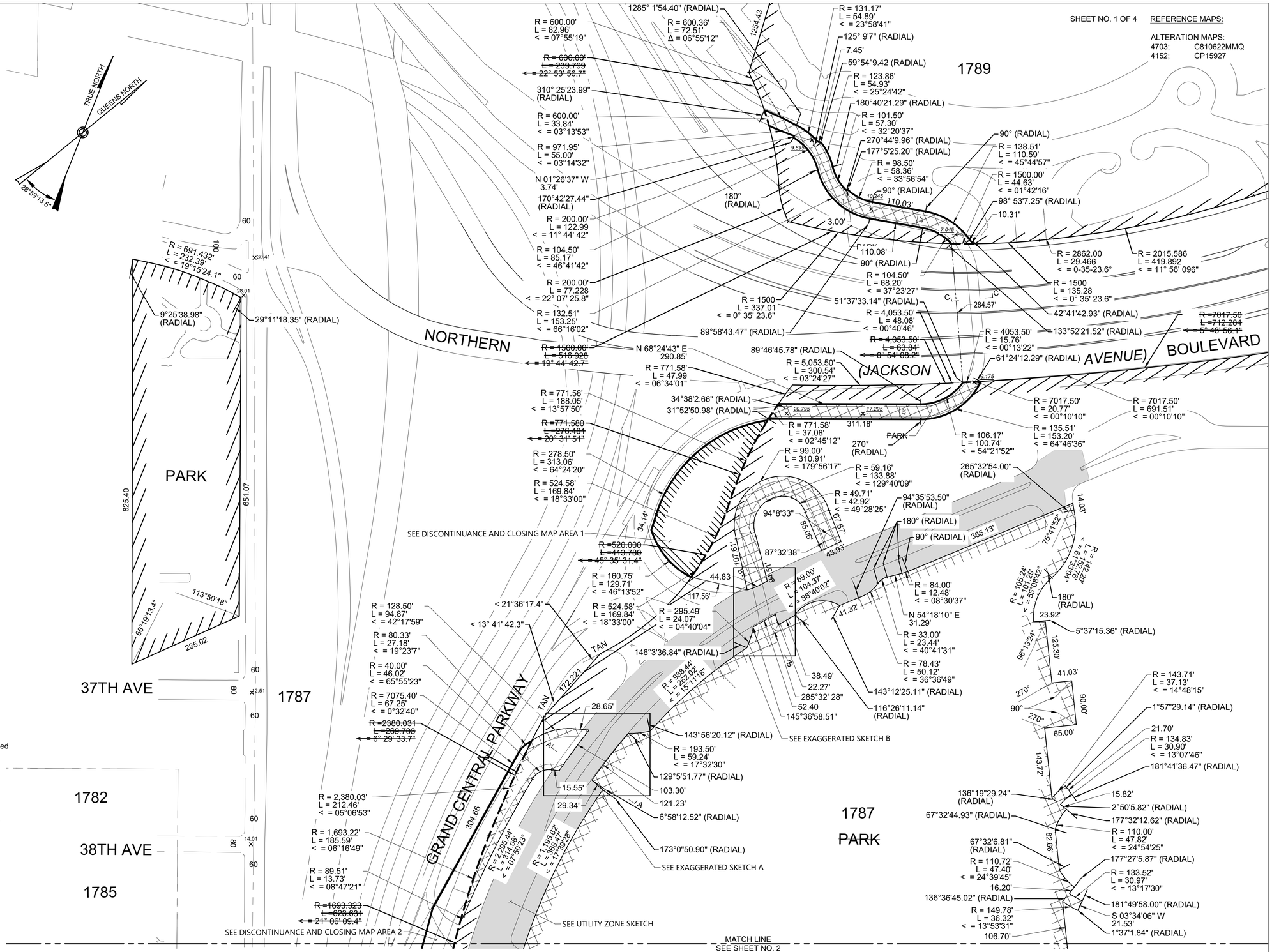

NOTES

- Indicates street line hereby established
- Indicates street line heretofore established and hereby retained
- Indicates street line heretofore established and hereby eliminated
- Indicates roadway and sidewalk treatment hereby established or heretofore established and hereby retained. (For illustrative purposes only)
- Indicates U.S. Bulkhead line
- PARK — Indicates park or park addition heretofore established and hereby retained
- PARK — Indicates park or park addition hereby established
- PARK — Indicates park heretofore established and hereby eliminated
- 912 — Indicates Queens tax block number
- 60 — Indicates roadway dimensions heretofore established and hereby retained
- 954.95 — Indicates roadway dimensions hereby established
- ~~249.28~~ — Indicates roadway and parkland dimensions heretofore established and hereby eliminated
- Indicates area which may be used for utilities limited to this application
- 15.54 — Indicates elevation hereby established
- 11.20 — Indicates elevation heretofore established and hereby retained

NOTE 1 - EASEMENT/CORRIDOR:
An area of any street hereby eliminated or previously eliminated from the City Map may be reserved for Department of Environmental Protection (DEP) utility infrastructure purposes, pursuant to an easement reserved for the City's benefit or, in the case of property to be retained in City ownership, pursuant to a memorandum of understanding between DEP and the City agency with jurisdiction or management responsibility over the eliminated street area. For verification as to the existence of an easement refer to the official property records in the offices in which instruments affecting real property are required to be recorded.

NOTE 2
Within the area which may be used for utilities, the City may grant one or more easements for purposes of utility connections and related below-grade infrastructure serving the development that is the subject of Application C ____ MMQ.
Each executed easement agreement shall include a metes and bounds description or dimensioned survey drawing of the area occupied by utility connections and such infrastructure.

No changes are contemplated in blocks shown without dimensions.

Elevations apply to center line of streets unless otherwise indicated.

Elevations refer to Queens Datum, which is 2.725 feet above the N.G.S. Datum at Sandy Hook, New Jersey.

STATE OF NEW YORK · JAMES W. PROUTY · 097619 · LICENSED PROFESSIONAL ENGINEER

JAMES PROUTY, P.E.

PREPARED ON:
JULY 25, 2024

ENGLISH SCALE: 1 INCH = 80 FEET
0 80 160 240 320
0 9.6 28.8 48.0 67.2
METRIC SCALE: 1 CM = 9.60 METERS (31.496 FEET)

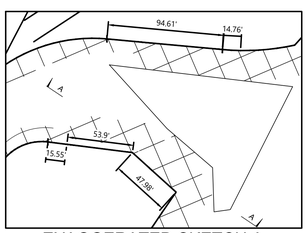

EXAGGERATED SKETCH A
ABOVE EL. 21.53
NOT TO SCALE



EXAGGERATED SKETCH B
ABOVE EL. 20.58
NOT TO SCALE

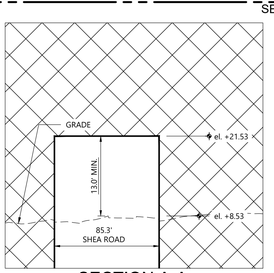

SECTION A-A
NOT TO SCALE

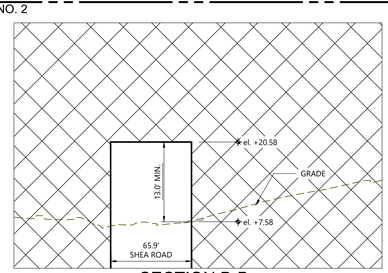

SECTION B-B
NOT TO SCALE

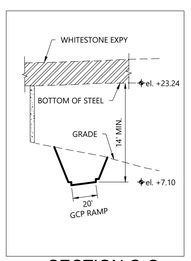

SECTION C-C
NOT TO SCALE

CITY OF NEW YORK, BOROUGH OF QUEENS
OFFICE OF THE PRESIDENT
TOPOGRAPHICAL BUREAU

SHEET NO. 2 OF 4

REFERENCE MAPS:

ALTERATION MAPS:
4703; C810622MMQ
4152; CP15927

APPLICATION MAP

SHOWING THE ELIMINATION OF

A PORTION OF FLUSHING MEADOWS CORONA PARK

AND THE ELIMINATION, DISCONTINUANCE AND CLOSING OF:

A PORTION OF GRAND CENTRAL PARKWAY

AND THE ESTABLISHMENT OF

A PORTION OF WESTBOUND RAMP TO THE GRAND CENTRAL PARKWAY AND NEW PARKLAND

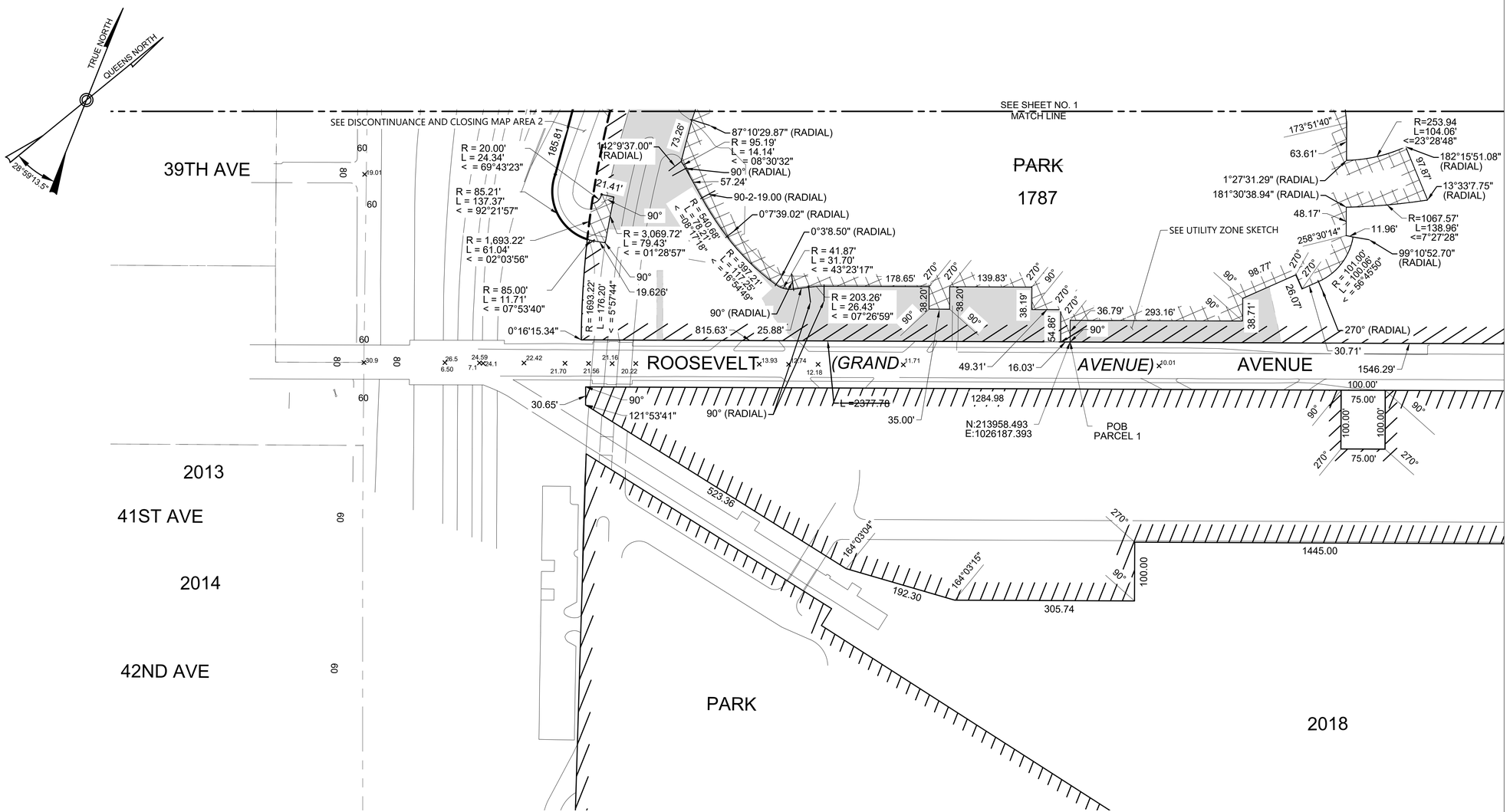

NOTES

	Indicates street line hereby established
	Indicates street line heretofore established and hereby retained
	Indicates street line heretofore established and hereby eliminated
	Indicates roadway and sidewalk treatment hereby established or heretofore established and hereby retained. (For illustrative purposes only)
	Indicates U.S. Bulkhead line
PARK	Indicates park or park addition heretofore established and hereby retained
PARK	Indicates park or park addition hereby established
PARK	Indicates park heretofore established and hereby eliminated
912	Indicates Queens tax block number
60	Indicates roadway dimensions heretofore established and hereby retained
954.95	Indicates roadway dimensions hereby established
~~249.28~~	Indicates roadway and parkland dimensions heretofore established and hereby eliminated
	Indicates area which may be used for utilities limited to this application

NOTE 1 - EASEMENT/CORRIDOR:
An area of any street hereby eliminated or previously eliminated from the City Map may be reserved for Department of Environmental Protection (DEP) utility infrastructure purposes, pursuant to an easement reserved for the City's benefit or, in the case of property to be retained in City ownership, pursuant to a memorandum of understanding between DEP and the City agency with jurisdiction or management responsibility over the eliminated street area. For verification as to the existence of an easement refer to the official property records in the offices in which instruments affecting real property are required to be recorded.

NOTE 2
Within the area which may be used for utilities, the City may grant one or more easements for purposes of utility connections and related below-grade infrastructure serving the development that is the subject of Application C ____ MMQ. Each executed easement agreement shall include a metes and bounds description or dimensioned survey drawing of the area occupied by utility connections and such infrastructure.

No changes are contemplated in blocks shown without dimensions.

Elevations apply to center line of streets unless otherwise indicated.

Elevations refer to Queens Datum, which is 2.725 feet above the N.G.S. Datum at Sandy Hook, New Jersey.

STATE OF NEW YORK
JAMES W. PROUTY
LICENSED PROFESSIONAL ENGINEER
JAMES PROUTY, P.E.

PREPARED ON:
JULY 25, 2024

ENGLISH SCALE: 1 INCH = 80 FEET
0 80 160 240 320
0 9.6 28.8 48.0 67.2
METRIC SCALE: 1 CM = 9.60 METERS (31.496 FEET)

CITY OF NEW YORK, BOROUGH OF QUEENS
OFFICE OF THE PRESIDENT
TOPOGRAPHICAL BUREAU

APPLICATION MAP

SHOWING THE ELIMINATION OF

A PORTION OF FLUSHING MEADOWS CORONA PARK

AND THE ELIMINATION, DISCONTINUANCE AND CLOSING OF:

A PORTION OF GRAND CENTRAL PARKWAY

AND THE ESTABLISHMENT OF

A PORTION OF WESTBOUND RAMP TO THE GRAND CENTRAL PARKWAY AND NEW PARKLAND

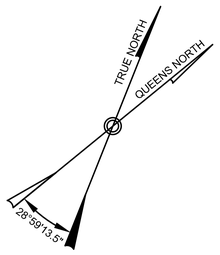

REFERENCE MAPS:

ALTERATION MAPS:
4703; C810622MMQ
4152; CP15927

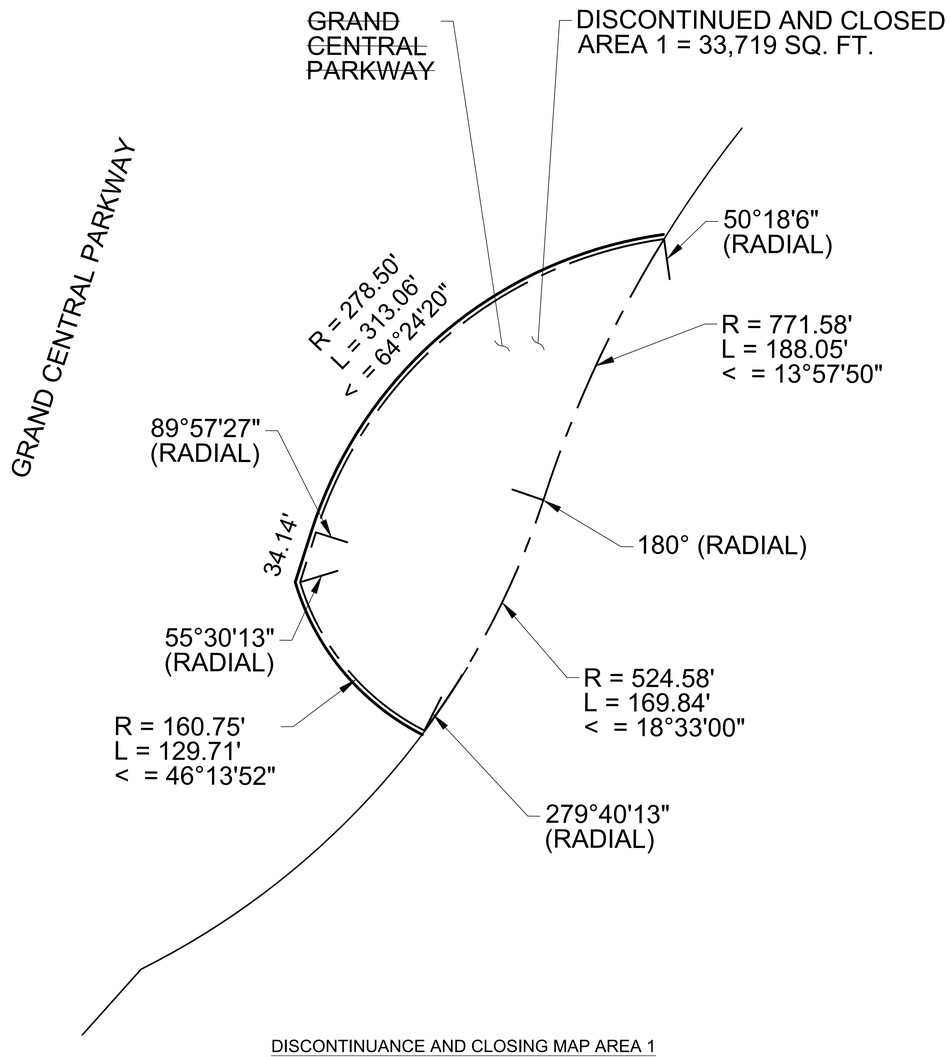

DISCONTINUANCE AND CLOSING MAP AREA 1
NOT TO SCALE

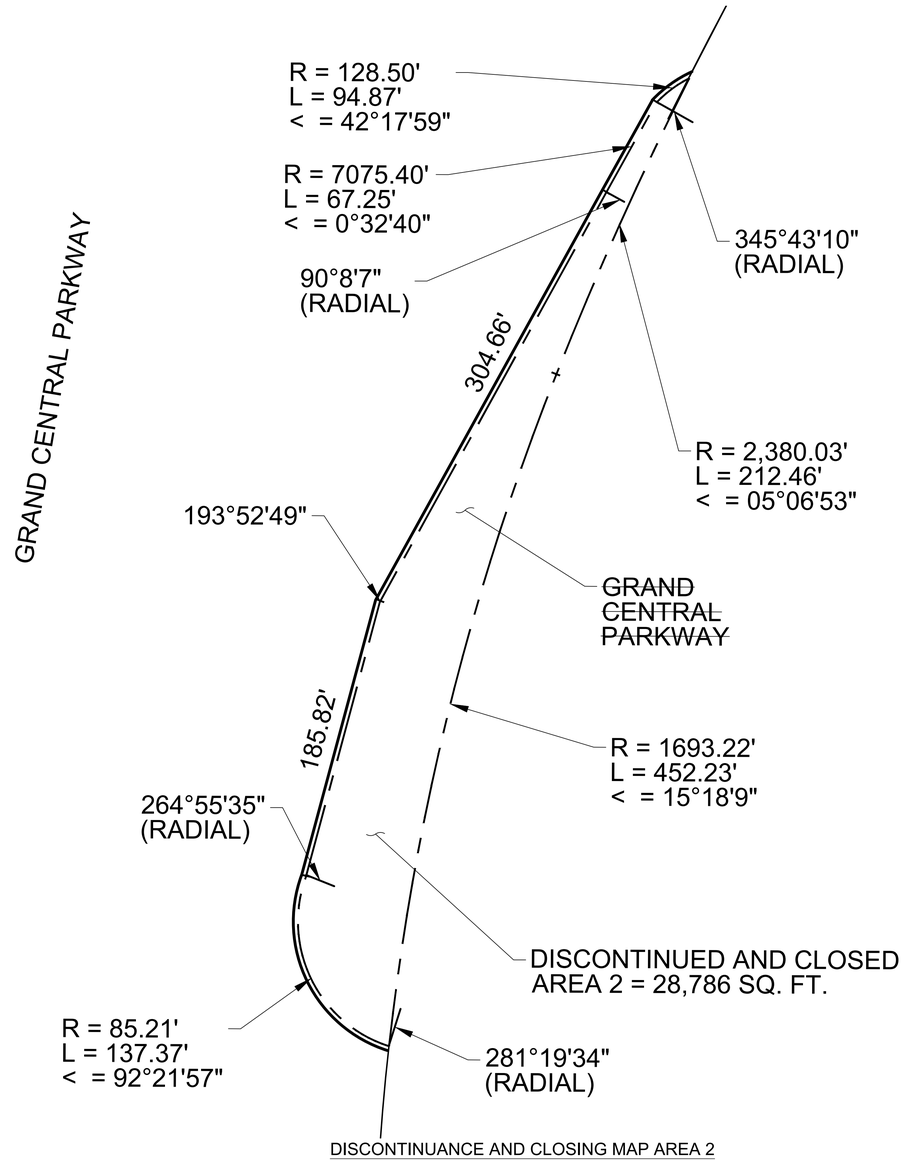

DISCONTINUANCE AND CLOSING MAP AREA 2
NOT TO SCALE

NOTES

- Indicates street line hereby established
- Indicates street line heretofore established and hereby retained
- Indicates discontinuing and closing line
- 954.95 — Indicates roadway dimensions hereby established
- ~~249.28~~ — Indicates roadway and parkland dimensions heretofore established and hereby eliminated

NOTE 1 - EASEMENT/CORRIDOR:
An area of any street hereby eliminated or previously eliminated from the City Map may be reserved for Department of Environmental Protection (DEP) utility infrastructure purposes, pursuant to an easement reserved for the City's benefit or, in the case of property to be retained in City ownership, pursuant to a memorandum of understanding between DEP and the City agency with jurisdiction or management responsibility over the eliminated street area. For verification as to the existence of an easement refer to the official property records in the offices in which instruments affecting real property are required to be recorded.

No changes are contemplated in blocks shown without dimensions.

Elevations apply to center line of streets unless otherwise indicated.

Elevations refer to Queens Datum, which is 2.725 feet above the N.G.S. Datum at Sandy Hook, New Jersey.



JAMES PROUTY, P.E.

PREPARED ON:
JULY 25, 2024

ENGLISH SCALE: 1 INCH = 40 FEET

0 40 80 120 160

0 4.8 14.4 24.0 33.6

METRIC SCALE: 1 CM = 9.60 METERS (31.496 FEET)

CITY OF NEW YORK, BOROUGH OF QUEENS
OFFICE OF THE PRESIDENT
TOPOGRAPHICAL BUREAU

APPLICATION MAP

SHOWING THE ELIMINATION OF

A PORTION OF FLUSHING MEADOWS CORONA PARK

AND THE ELIMINATION, DISCONTINUANCE AND CLOSING OF:

A PORTION OF GRAND CENTRAL PARKWAY

AND THE ESTABLISHMENT OF

A PORTION OF WESTBOUND RAMP TO THE GRAND CENTRAL PARKWAY AND NEW PARKLAND

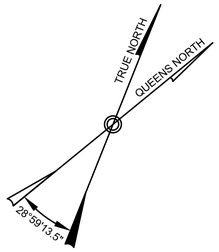

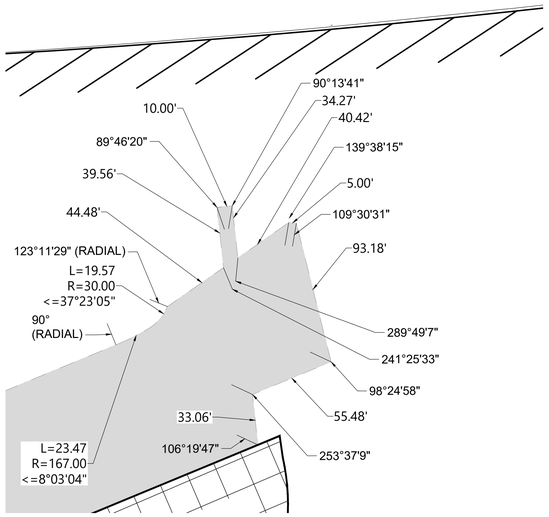

EXAGGERATED SKETCH

NOTES

- Indicates street line hereby established
- Indicates street line heretofore established and hereby retained
- Indicates street line heretofore established and hereby eliminated
- Indicates roadway and sidewalk treatment hereby established or heretofore established and hereby retained. (For illustrative purposes only)
- Indicates U.S. Bulkhead line
- PARK — Indicates park or park addition heretofore established and hereby retained
- PARK — Indicates park or park addition hereby established
- PARK — Indicates park heretofore established and hereby eliminated
- 912 — Indicates Queens tax block number
- 60 — Indicates roadway dimensions heretofore established and hereby retained
- 954.95 — Indicates roadway dimensions hereby established
- ~~249.28~~ — Indicates roadway and parkland dimensions heretofore established and hereby eliminated
- Indicates area which may be used for utilities limited to this application

NOTE 1 - EASEMENT/CORRIDOR:
An area of any street hereby eliminated or previously eliminated from the City Map may be reserved for Department of Environmental Protection (DEP) utility infrastructure purposes, pursuant to an easement reserved for the City's benefit or, in the case of property to be retained in City ownership, pursuant to a memorandum of understanding between DEP and the City agency with jurisdiction or management responsibility over the eliminated street area. For verification as to the existence of an easement refer to the official property records in the offices in which instruments affecting real property are required to be recorded.

NOTE 2
Within the area which may be used for utilities, the City may grant one or more easements for purposes of utility connections and related below-grade infrastructure serving the development that is the subject of Application C ____ MMQ.
Each executed easement agreement shall include a metes and bounds description or dimensioned survey drawing of the area occupied by utility connections and such infrastructure.

No changes are contemplated in blocks shown without dimensions.

Elevations apply to center line of streets unless otherwise indicated.

Elevations refer to Queens Datum, which is 2.725 feet above the N.G.S. Datum at Sandy Hook, New Jersey.

STATE OF NEW YORK
JAMES W. PROUTY
LICENSED PROFESSIONAL ENGINEER
090097619

JAMES PROUTY, P.E.

PREPARED ON:
JULY 25, 2024

ENGLISH SCALE: 1 INCH = 80 FEET
0 80 160 240 320
0 9.6 28.8 48.0 67.2
METRIC SCALE: 1 CM = 9.60 METERS (31.496 FEET)

SHEET NO. 4 OF 4

REFERENCE MAPS:

ALTERATION MAPS:
4703; C810622MMQ
4152; CP15927

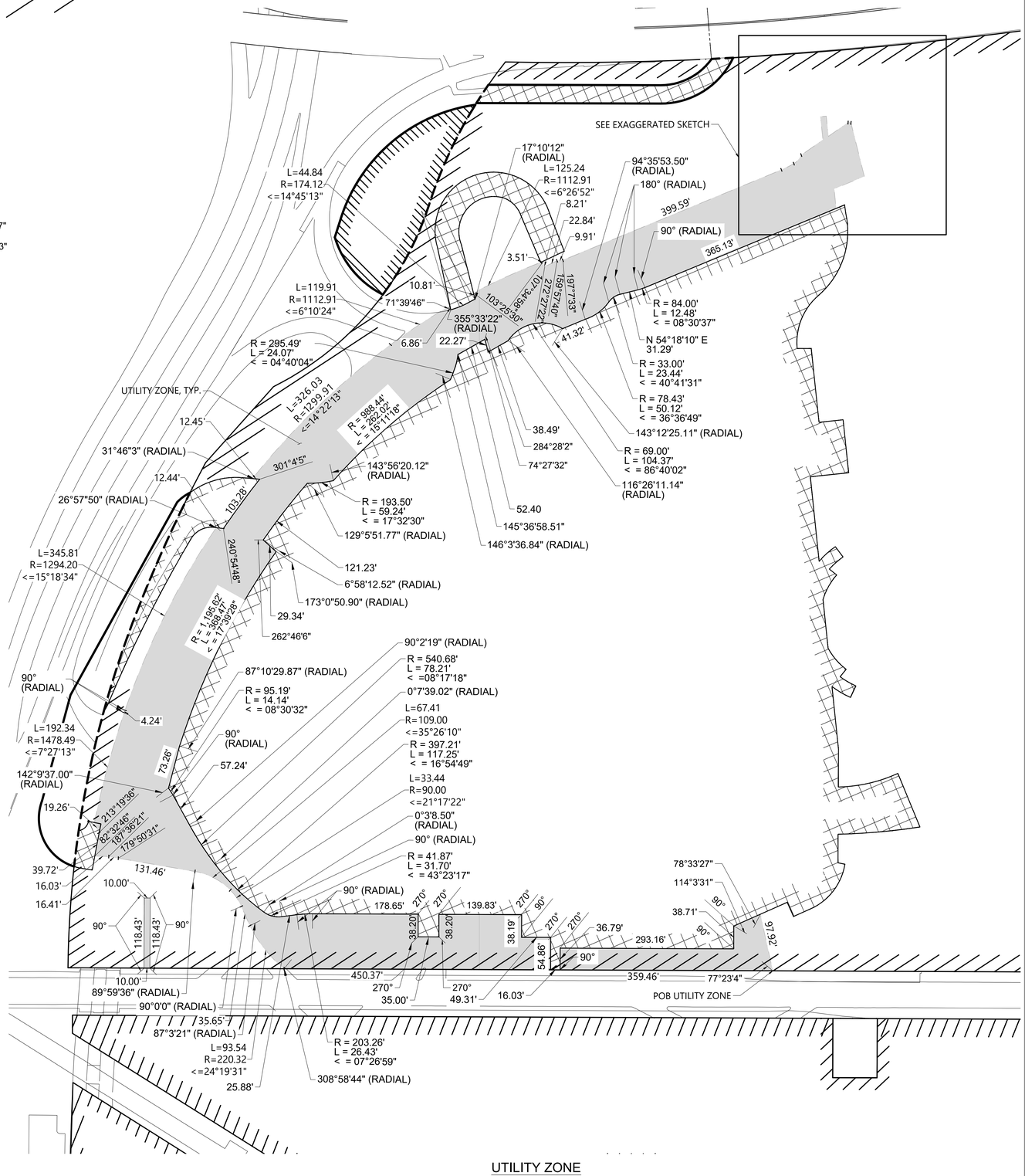

UTILITY ZONE