Peninsula Redevelopment, Queens

NYC Finance

NYC Digital Tax Map

Effective Date : 12-05-2018 10:21:22
End Date : Current

Queens Block: 15843

Legend

- Streets
- Miscellaneous Text
- Possession Hooks
- Boundary Lines
- Lot Face Possession Hooks
- Regular
- Underwater
- Tax Lot Polygon
- Condo Number
- Tax Block Polygon
- Development Site
- Area of Rezoning
- Large Scale General Development Boundary
- Zoning District Line
- R5 Existing Zoning District
- Existing C1-2 Overlay
- Existing C2-4 Overlay
- C4-4 Proposed Zoning District

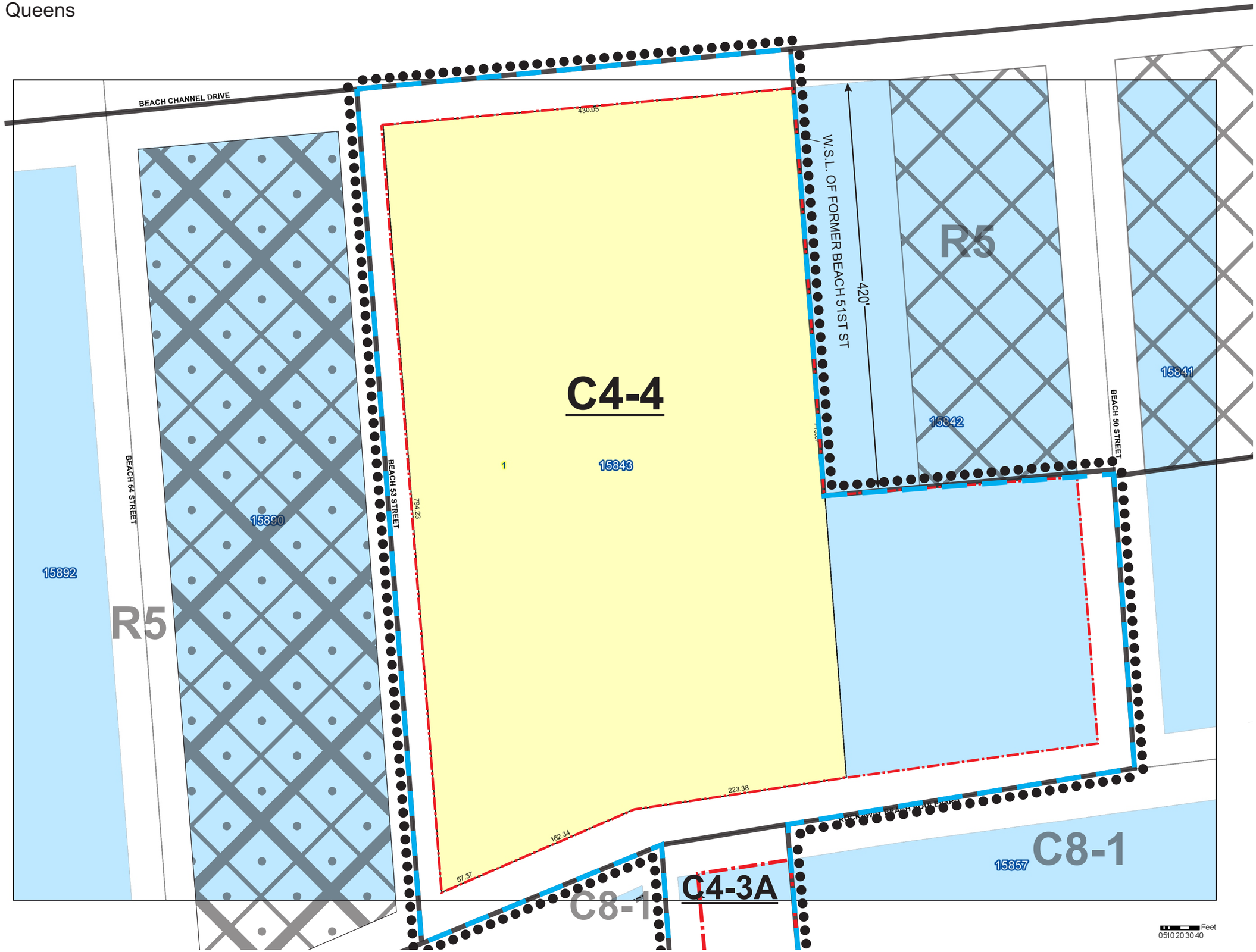

Peninsula Redevelopment, Queens

FINANCE NEW • YORK
MARTHA E. STARK
COMMISSIONER

NYC Digital Tax Map

Effective Date : 12-09-2008 02:[illegible]:41
End Date : Current

Queens Block: 15842

Legend

- Streets
- Miscellaneous Text
- Possession Hooks
- Boundary Lines
- Lot Face Possession Hooks
- Regular
- Underwater
- Tax Lot Polygon
- Condo Number
- Tax Block Polygon

- Development Site
- Area of Rezoning
- Large Scale General Development Boundary
- Zoning District Line
- R5 — Existing Zoning District
- Existing C1-2 Overlay
- Existing C2-4 Overlay
- C4-4 — Proposed Zoning District

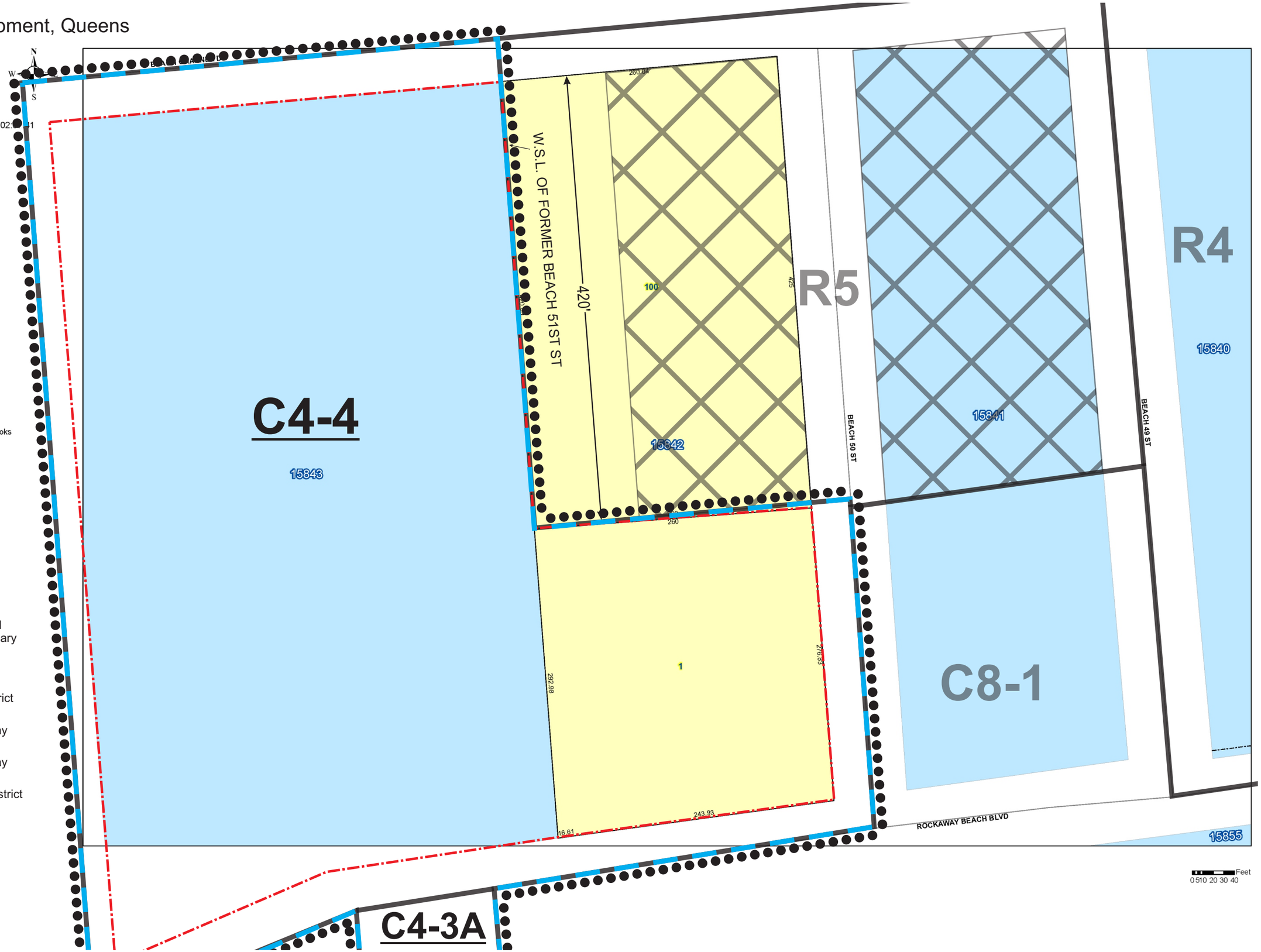

Peninsula Redevelopment, Queens

FINANCE NEW • YORK
MARTHA E. STARK
COMMISSIONER

NYC Digital Tax Map

Effective Date : 12-09-2008 02:11:25
End Date : Current

Queens Block: 15857

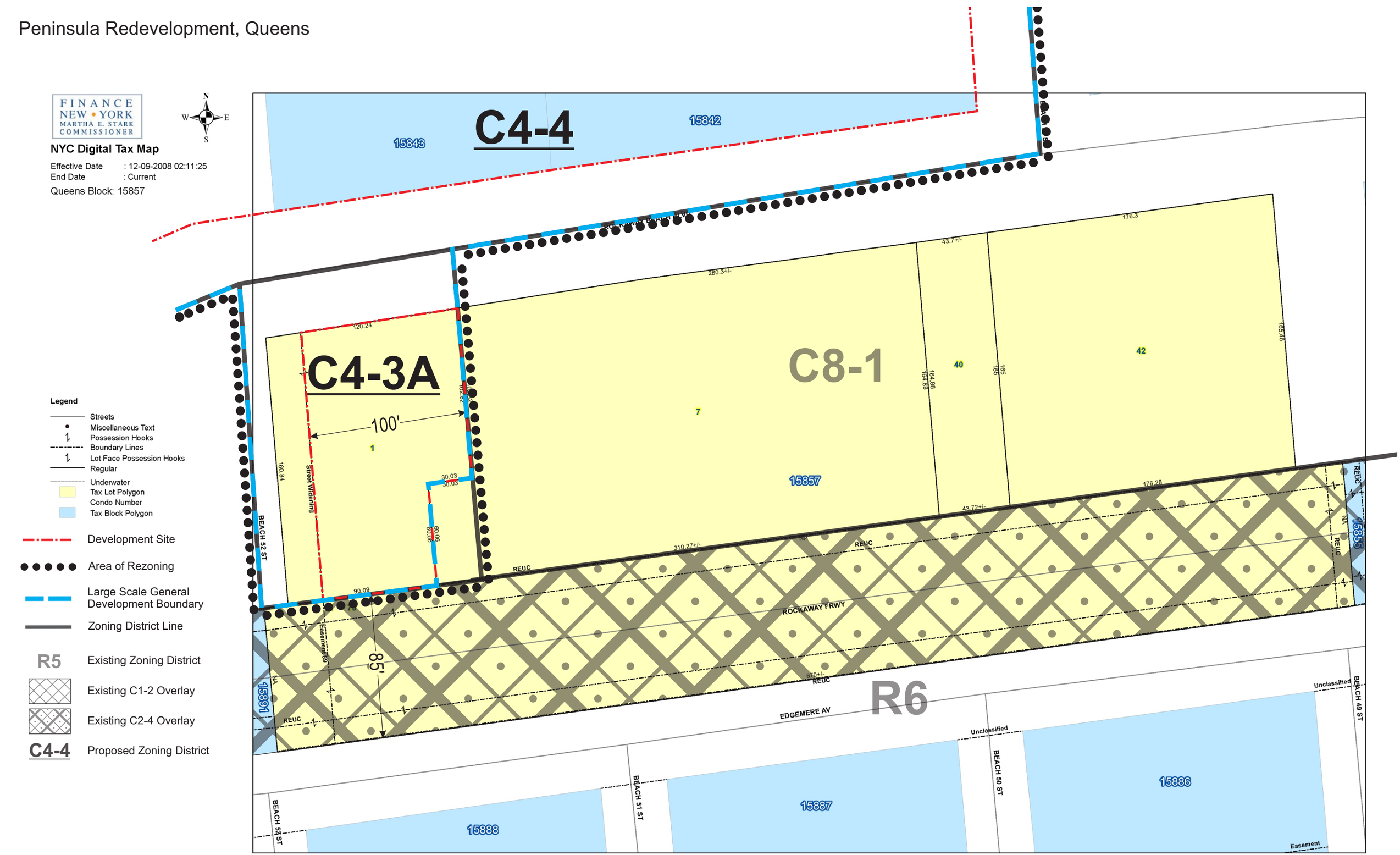

Legend

- Streets
- Miscellaneous Text
- Possession Hooks
- Boundary Lines
- Lot Face Possession Hooks
- Regular
- Underwater
- Tax Lot Polygon
- Condo Number
- Tax Block Polygon
- Development Site
- Area of Rezoning
- Large Scale General Development Boundary
- Zoning District Line
- R5 Existing Zoning District
- Existing C1-2 Overlay
- Existing C2-4 Overlay
- C4-4 Proposed Zoning District