

1. View of the Development Site facing northwest from Bedford Avenue.



2. View of the Development Site facing west from Bedford Avenue.



3. View of the Development Site facing southwest from Bedford Avenue.

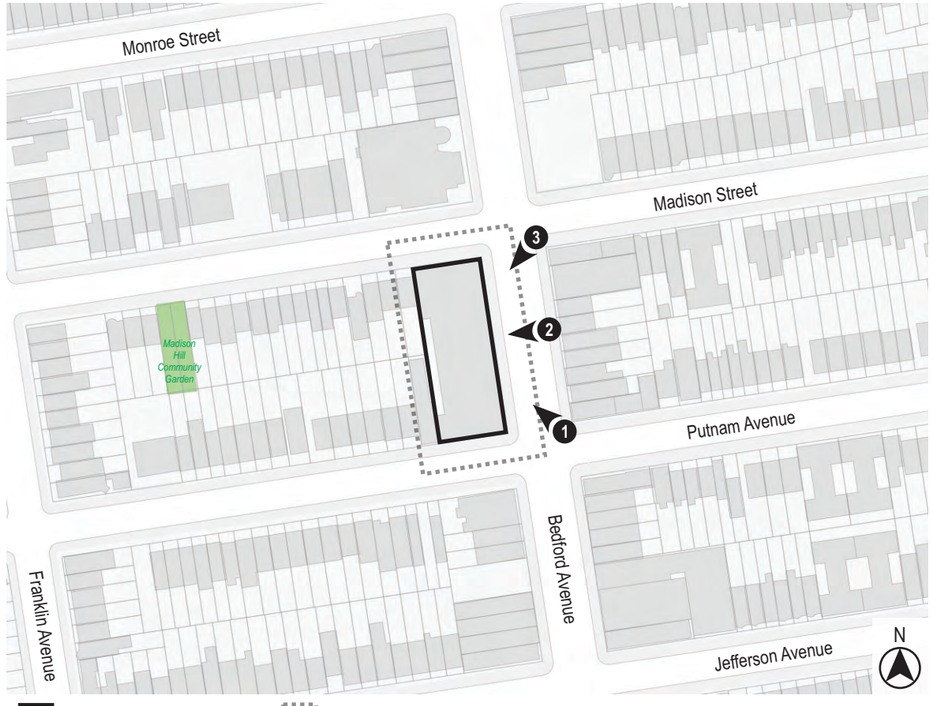



4. View of Madison Street facing west from Bedford Avenue (Development Site at left).



6. View of Bedford Avenue facing south from Madison Street (Development Site at right).



5. View of the Development Site facing southwest from the intersection of Bedford Avenue and Madison Street.

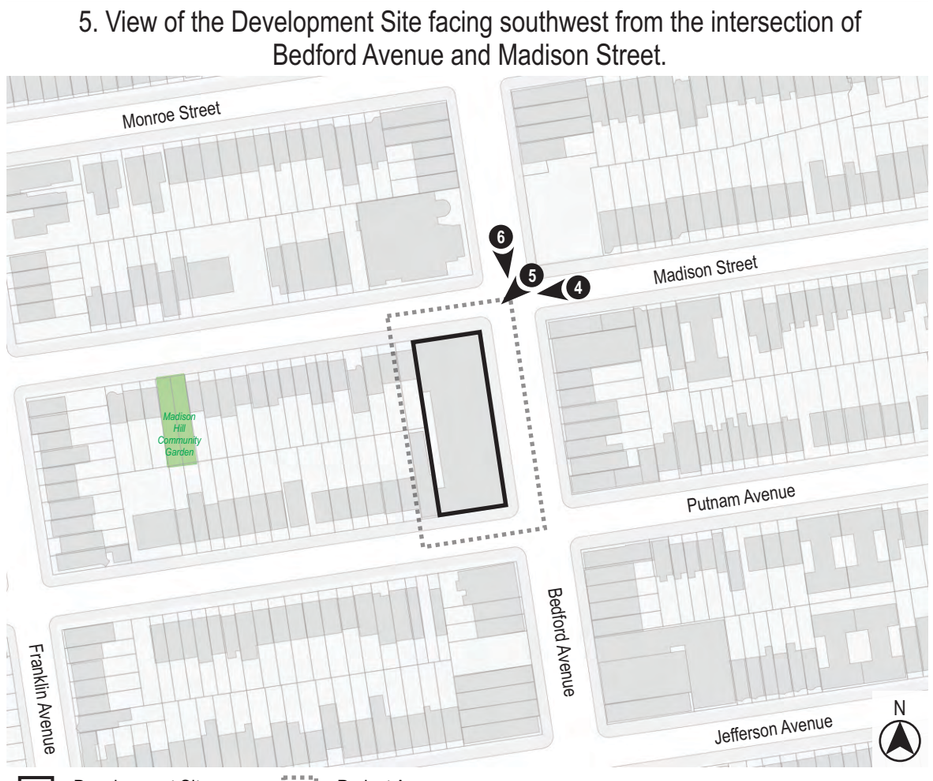

1166 Bedford Avenue Rezoning, Brooklyn

Urban Cartographics
Photographs Taken on July 22, 2025



7. View of the sidewalk along the west side of Bedford Avenue facing south from Madison Street (Development Site at right).



8. View of the sidewalk along the south side of Madison Street facing west from Bedford Avenue (Development Site at left).



9. View of the intersection of Bedford Avenue and Madison Street facing northeast from the Development Site.

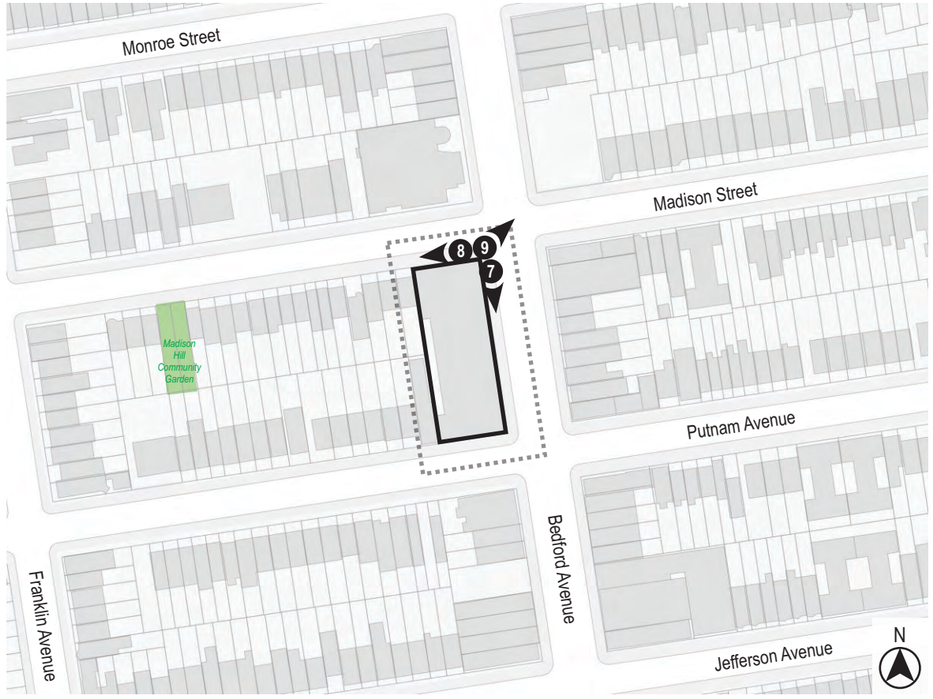



10. View of the Development Site facing southwest from Madison Street.



11. View of the Development Site facing south from Madison Street.



12. View of the Development Site and Project Area facing southeast from Madison Street.

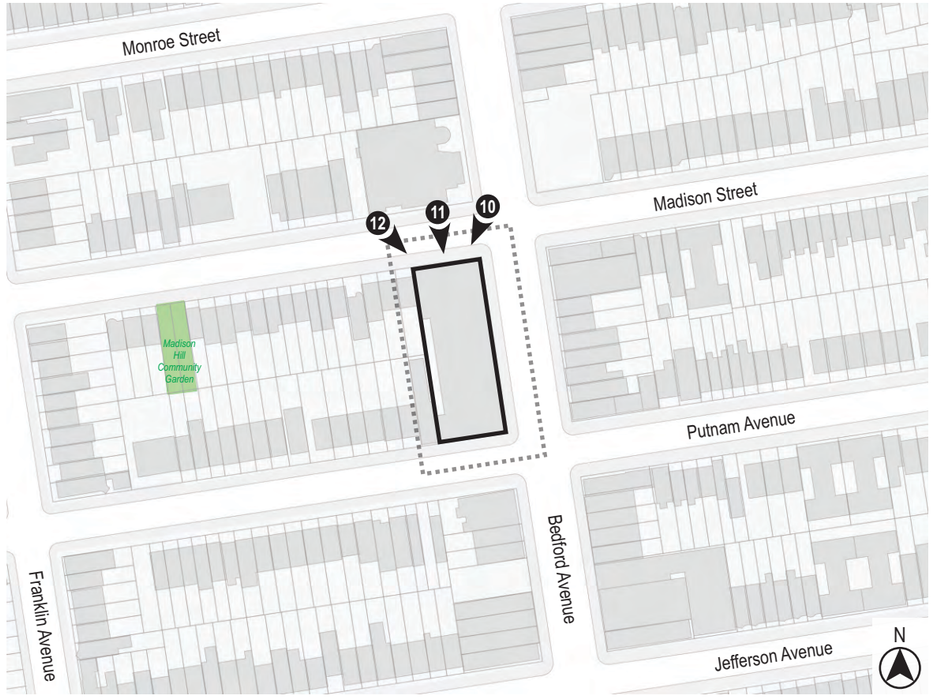



13. View of Madison Street facing east (Project Area and Development Site at right).



14. View of the sidewalk along the south side of Madison Street facing east (Project Area at right and Development Site ahead at right).



15. View of the north side of Madison Street facing northwest from the Project Area.

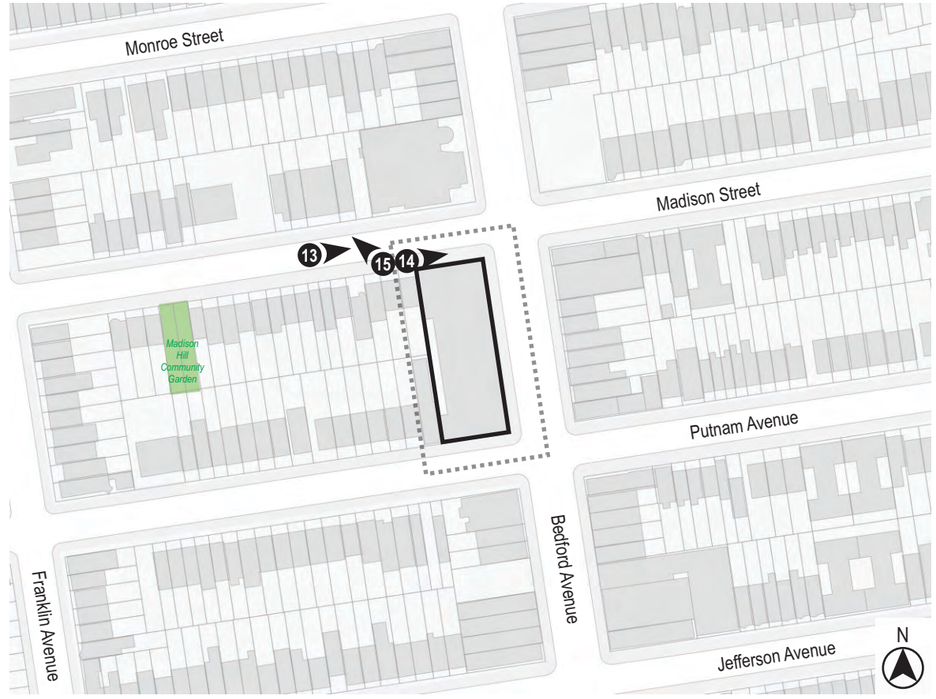



16. View of Putnam Avenue facing west from Bedford Avenue (Development Site at right).



17. View of the Development Site facing northwest from the intersection of Putnam Avenue and Bedford Avenue.



18. View of Bedford Avenue facing north from Putnam Avenue (Development Site at left).

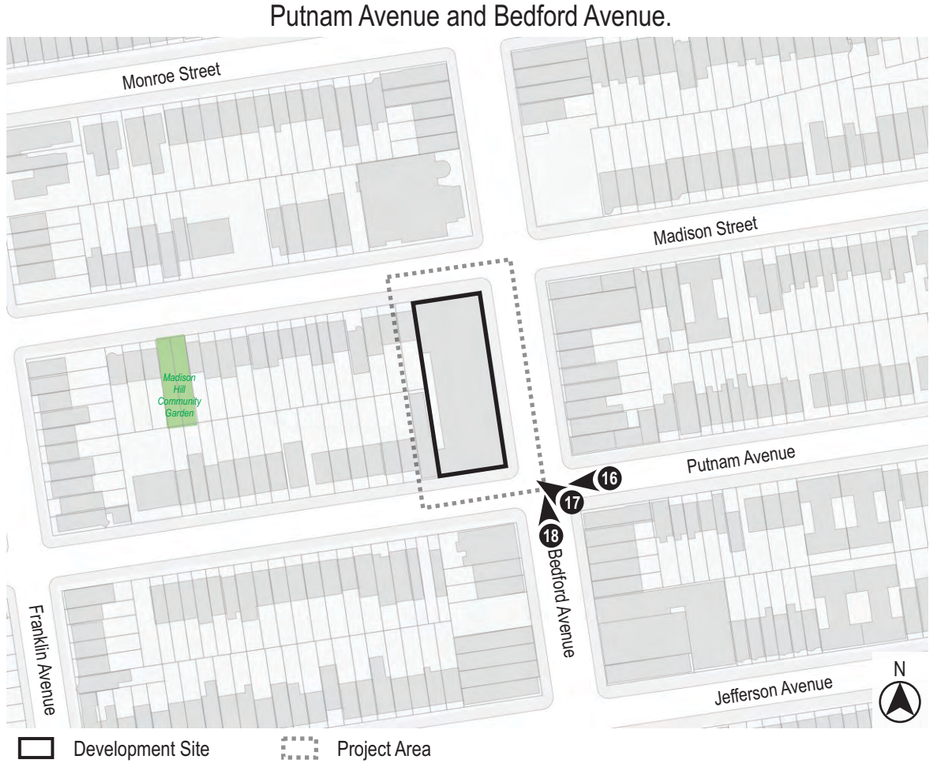



19. View of the Development Site and Project Area facing northwest from Putnam Avenue.



20. View of the Development Site facing north from Putnam Avenue.



21. View of the Development Site and Project Area facing northeast from Putnam Avenue.

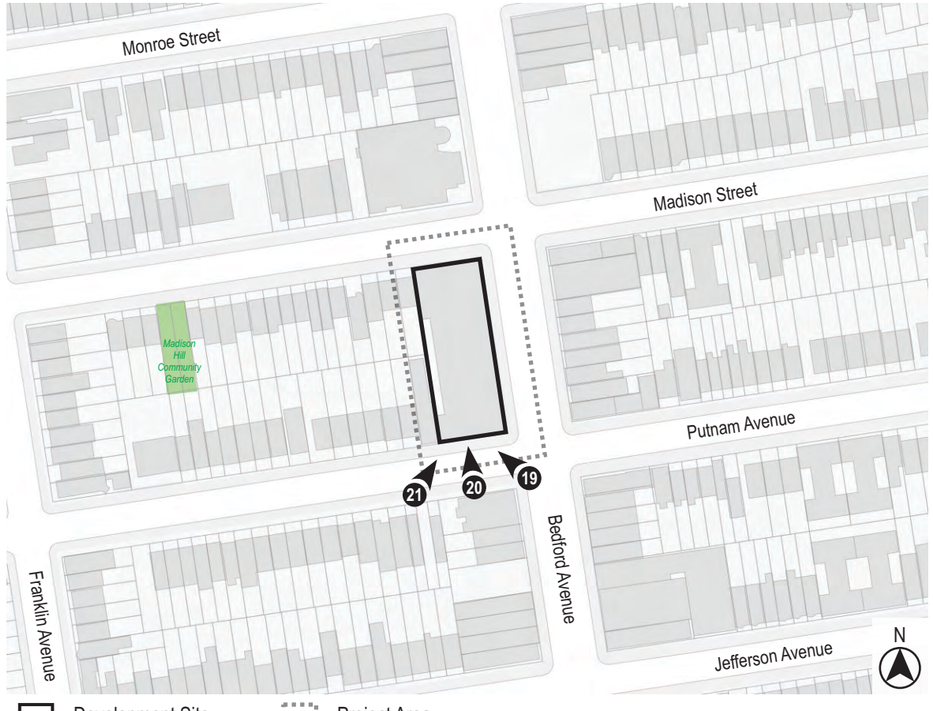



22. View of the sidewalk along the west side of Bedford Avenue facing north from Putnam Avenue (Development Site at left).



23. View of the sidewalk along the north side of Putnam Avenue facing west from Bedford Avenue (Development Site at right).



24. View of the intersection of Putnam Avenue and Bedford Avenue facing southeast from the Development Site.

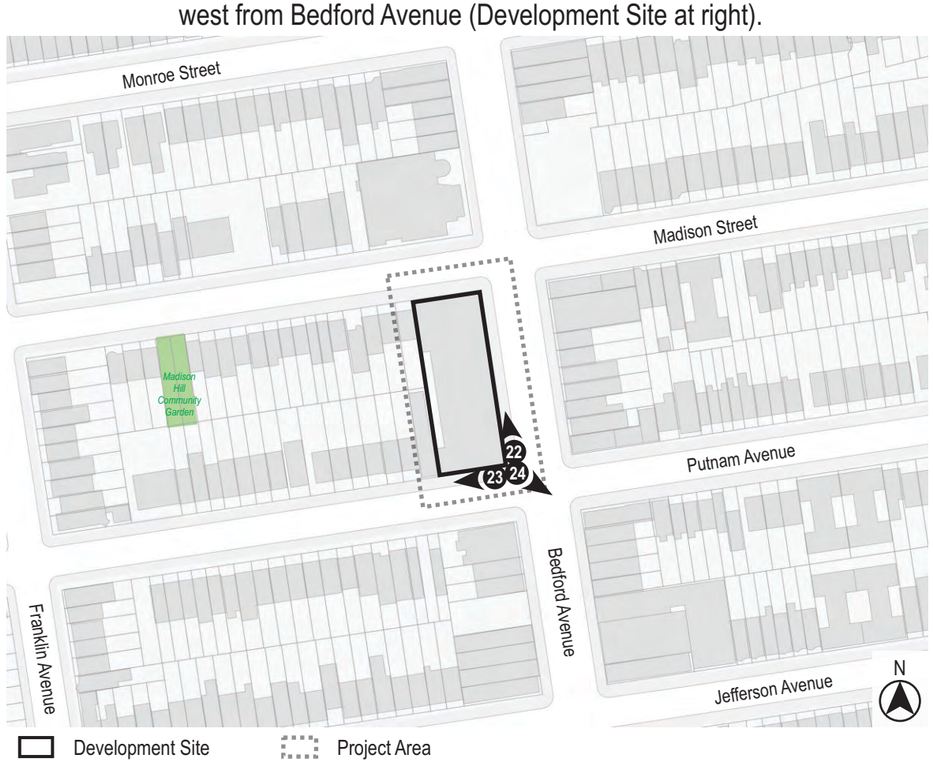



25. View of Putnam Avenue facing east (Project Area and Development Site at left).



27. View of the south side of Putnam Avenue facing southwest from the Project Area.



26. View of the sidewalk along the north side of Putnam Avenue facing east (Project Area at left and Development Site ahead at left).

