

1. View of the Development Site facing northwest from Fresh Pond Road.



2. View of the Development Site facing southwest from Fresh Pond Road.



3. View of Bleecker Street facing southwest from Fresh Pond Road
(Development Site at left and Project Area at right).

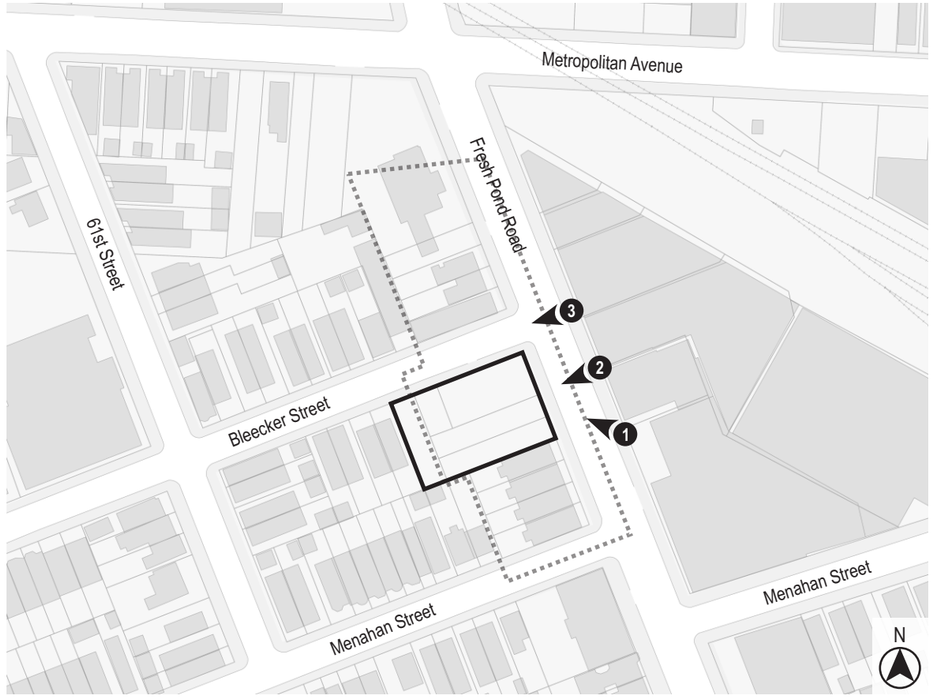

63-02 Fresh Pond Road, Queens

Urban Cartographics
Photographs Taken on September 26, 2025



4. View of the Development Site facing southwest from the intersection of Bleecker Street and Fresh Pond Road.



5. View of Fresh Pond Road facing southeast from Bleecker Street (Development Site at right).



6. View of the Development Site facing southeast from the Project Area.





7. View of the Development Site facing east from Bleecker Street.



8. View of Bleecker Street facing northeast (Development Site ahead at right).



9. View of the sidewalk along the south side of Bleecker Street facing northeast (Development Site at right).

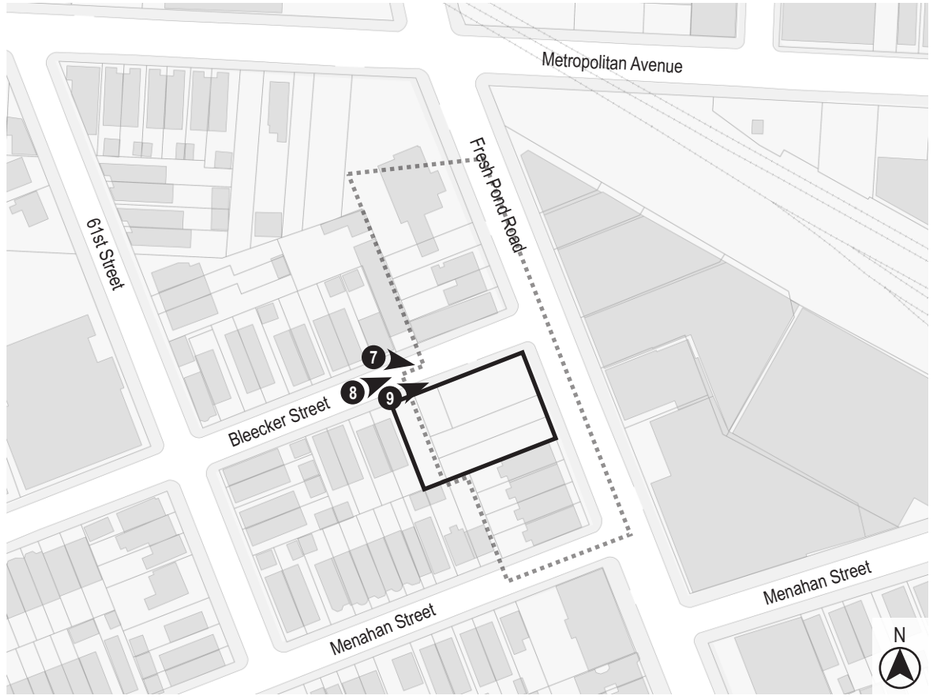



10. View of the north side of Bleecker Street facing northwest from the Development Site.



11. View of the sidewalk along the south side of Bleecker Street facing southwest from Fresh Pond Road (Development Site at left).



12. View of the east side of Fresh Pond Road facing northeast from the Development Site.

Urban Cartographics



13. View of the sidewalk along the west side of Fresh Pond Road facing southeast from Bleecker Street (Development Site at right).



14. View of the Project Area facing southwest from Fresh Pond Road.



15. View of the Project Area facing northwest from Fresh Pond Road.

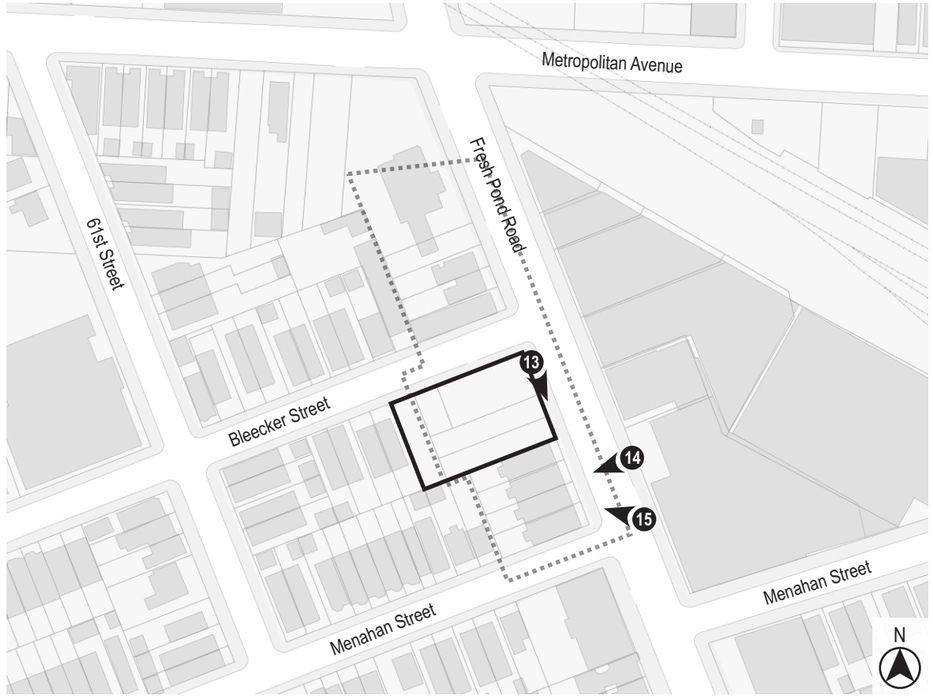



16. View of Menahan Street facing southwest from Fresh Pond Road (Project Area at right).



17. View of the Project Area facing northwest from the intersection of Menahan Street and Fresh Pond Road.



18. View of Fresh Pond Road facing northwest from Menahan Street (Project Area at left).

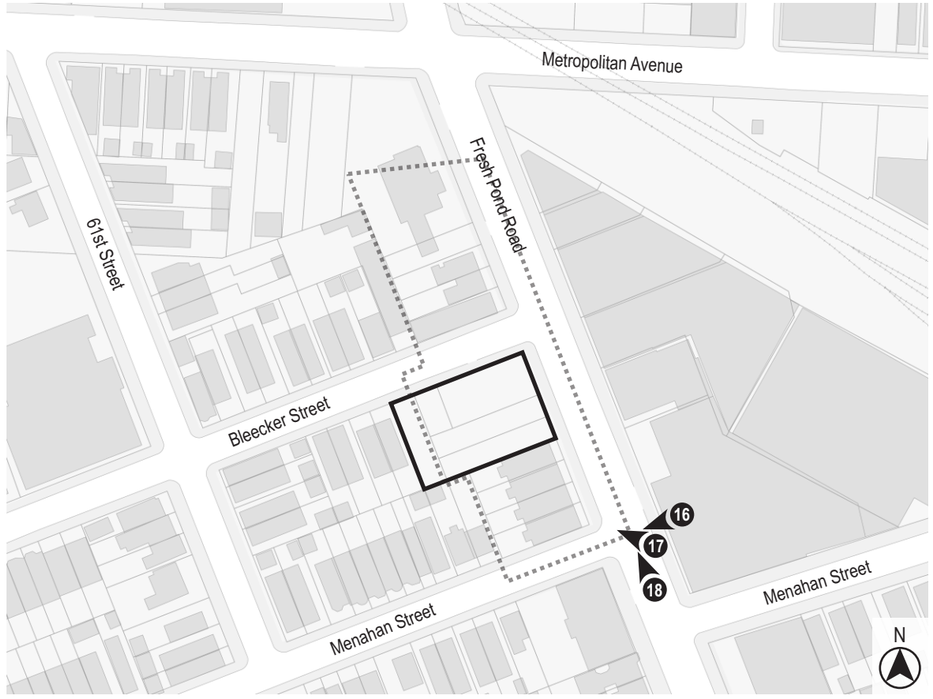

Urban Cartographics



19. View of the Project Area facing northwest from Menahan Street.



20. View of the Project Area facing northeast from Menahan Street.



21. View of Menahan Street facing northeast (Project Area at left).

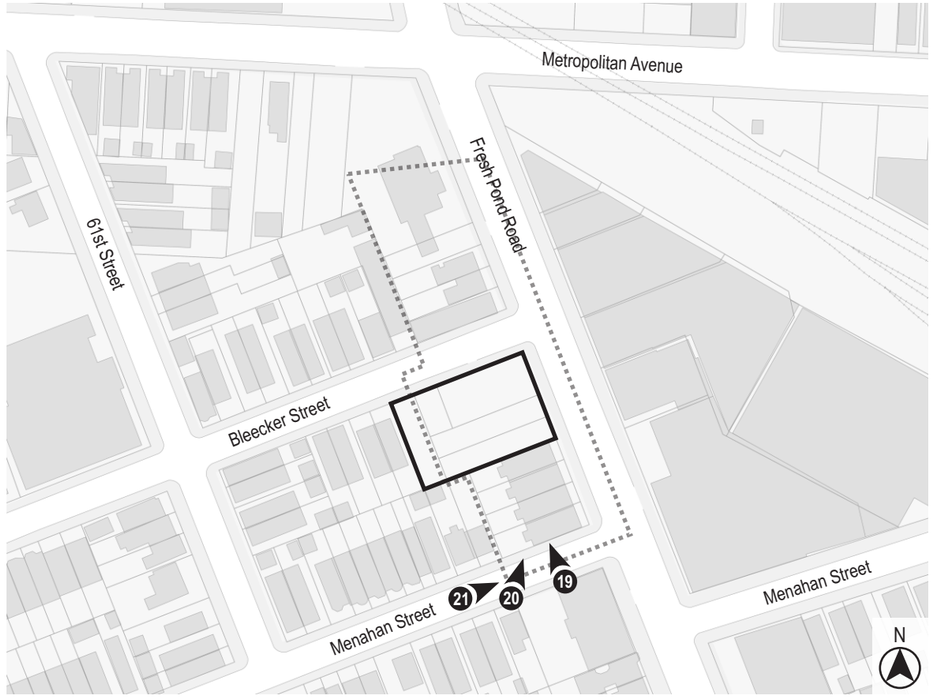



22. View of the sidewalk along the north side of Menahan Street facing northeast (Project Area at left).



23. View of the south side of Menahan Street facing southwest from the Development Site.



24. View of the sidewalk along the west side of Fresh Pond Road facing northwest (Project Area at left).

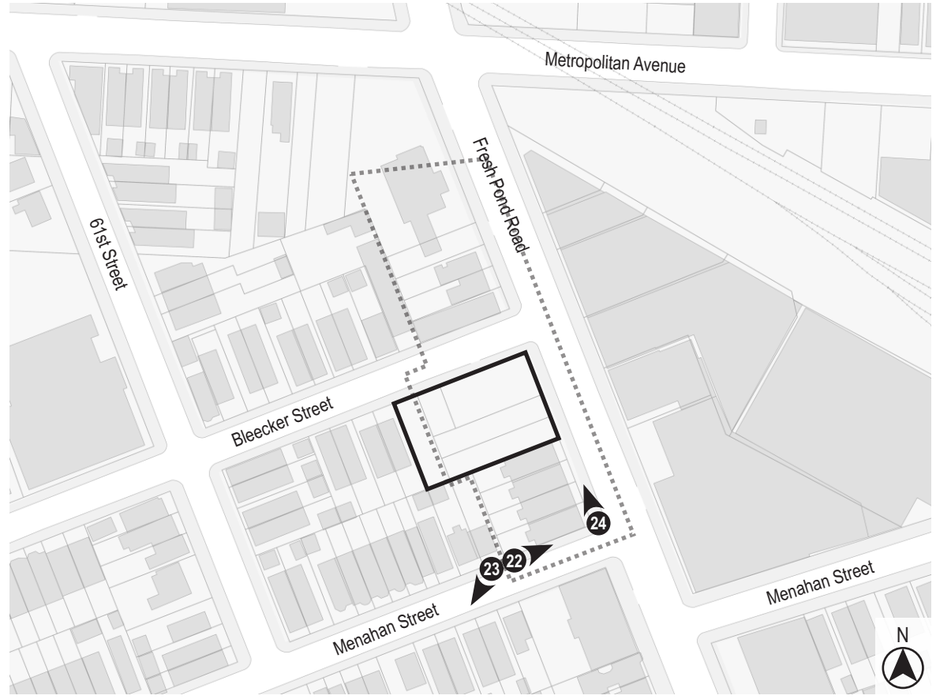



25. View of the east side of Fresh Pond Road facing southeast from the Project Area.



26. View of the Project Area facing northwest from Bleecker Street.



27. View of the Project Area facing northeast from Bleecker Street.

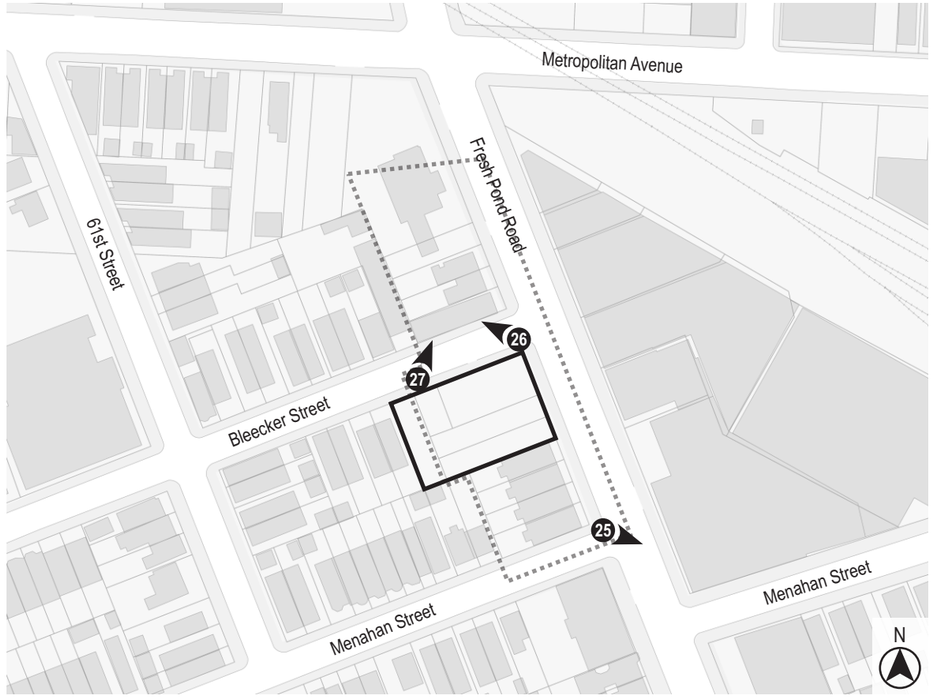



28. View of the sidewalk along the north side of Bleecker Street facing northeast (Project Area at left).



29. View of the south side of Bleecker Street facing southwest from the Project Area (Development Site at left).



30. View of the Project Area facing northwest from Fresh Pond Road.

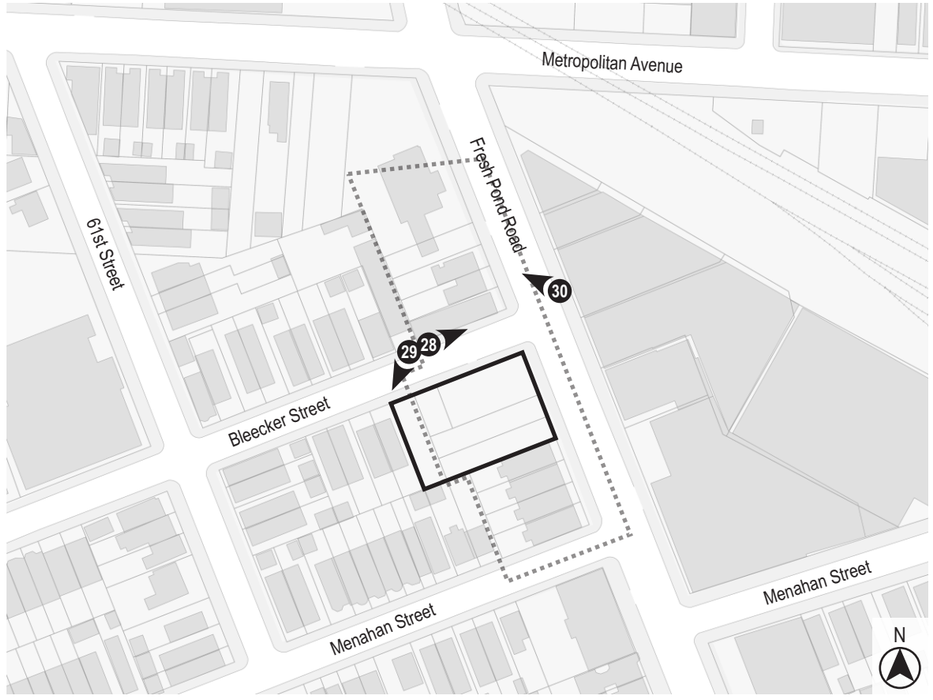



31. View of the Project Area facing southwest from Fresh Pond Road.



32. View of the Project Area facing south from Fresh Pond Road.



33. View of Fresh Pond Road facing southeast (Project Area at right).

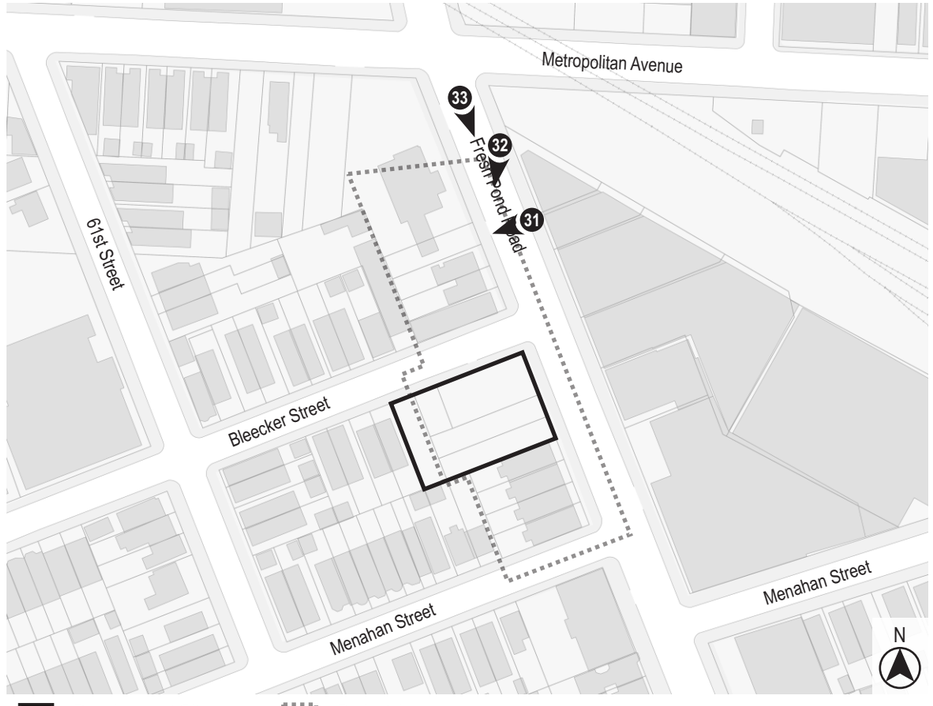



34. View of the intersection of Fresh Pond Road and Metropolitan Avenue facing northeast from the Project Area.



35. View of the sidewalk along the west side of Fresh Pond Road facing northwest from Bleecker Street (Project Area at left).



36. View of the sidewalk along the north side of Bleecker Street facing southwest from Fresh Pond Road (Project Area at right).

